

APPENDIX C

Sawgrass Expressway

Two Directional AADT Volumes

Mile Post - Description	FY 2015 Indexed Passenger		FY 2014	FY 2015	FY 2016	FY 2017	FY 2018	FY 2019
	Car Toll							
	SunPass	TBP						
To Interstate 95			34,600	34,900	36,700	38,500	39,500	40,800
21A/B - Florida's Turnpike			37,600	37,700	38,200	38,600	39,400	39,900
20 - DEERFIELD PLAZA	\$1.04	\$1.30	72,200	72,600	74,900	77,100	78,900	80,700
19 - Lyons Road	\$0.78	\$1.04	9,300	9,300	9,600	9,900	10,100	10,300
			8,500	8,500	8,700	8,900	9,000	9,200
18A/B - US 441 (SR 7)			71,400	71,800	74,000	76,100	77,800	79,600
			12,100	12,200	12,500	12,800	13,100	13,400
	\$0.52	\$0.78	15,700	15,800	16,200	16,400	16,700	16,900
15 - University Drive			75,000	75,400	77,700	79,700	81,400	83,100
			18,700	18,800	19,300	19,800	20,200	20,600
	\$0.26	\$0.52	4,800	4,800	4,900	5,100	5,200	5,300
14 - Coral Ridge Drive			61,100	61,400	63,300	65,000	66,400	67,800
			18,300	18,400	18,900	19,400	19,800	20,200
			7,700	7,800	8,100	8,300	8,500	8,700
			50,500	50,800	52,500	53,900	55,100	56,300
11 - Sample Road	\$0.26	\$0.52	2,900	2,900	3,000	3,100	3,200	3,300
			12,400	12,400	12,700	13,000	13,300	13,600
			60,000	60,300	62,200	63,800	65,200	66,600
8 - Atlantic Boulevard	\$0.52	\$0.78	5,500	5,500	5,700	5,900	6,000	6,100
			15,000	15,100	15,400	15,900	16,100	16,400
			69,500	69,900	71,900	73,800	75,300	76,900
5 - Commercial Boulevard	\$0.52	\$0.78	8,500	8,500	8,700	8,900	9,100	9,300
			16,500	16,500	16,900	17,300	17,700	18,100
			77,500	77,900	80,100	82,200	83,900	85,700
3 - Oakland Park Boulevard	\$0.78	\$1.04	9,000	9,000	9,300	9,500	9,700	9,900
			4,000	4,000	4,300	4,500	4,800	5,000
			72,500	72,900	75,100	77,200	79,000	80,800
1B - Pat Salerno Drive / BB&T Center			6,300	6,300	6,600	6,800	6,900	7,100
1B - SUNRISE PLAZA	\$1.04	\$1.30	78,800	79,200	81,700	84,000	85,900	87,900
1A - Sunrise Boulevard			12,500	12,600	13,000	13,300	13,600	13,900
			26,300	26,500	27,300	27,600	27,900	28,200
0 - Interstate 75 / Interstate 595			92,600	93,100	96,000	98,300	100,200	102,200

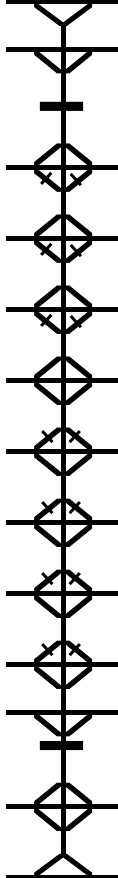































Existing or Programmed:

Roadway segment 6 lanes

Roadway segment 8 lanes

Sawgrass Expressway

Two Directional AADT Volumes

Mile Post - Description	FY 2015 Indexed Passenger			FY 2020	FY 2021	FY 2022	FY 2023	FY 2024	FY 2025
	Car Toll								
	SunPass	TBP							
To Interstate 95				42,400	43,800	45,200	46,600	48,100	49,700
21A/B - Florida's Turnpike				40,400	40,900	41,400	42,100	42,700	43,300
20 - DEERFIELD PLAZA	\$1.04	\$1.30		82,800	84,700	86,600	88,700	90,800	93,000
19 - Lyons Road				10,500	10,700	10,900	11,100	11,300	11,500
	\$0.78	\$1.04		9,300	9,500	9,700	9,800	10,000	10,100
18A/B - US 441 (SR 7)				81,600	83,500	85,400	87,400	89,500	91,600
	\$0.52	\$0.78		13,700	14,000	14,300	14,600	14,900	15,200
15 - University Drive				85,100	87,000	88,900	90,900	92,900	94,900
	\$0.26	\$0.52		21,100	21,600	22,100	22,600	23,100	23,600
14 - Coral Ridge Drive				5,400	5,500	5,600	5,700	5,800	5,900
				69,400	70,900	72,400	74,000	75,600	77,200
				20,700	21,200	21,700	22,200	22,700	23,200
				8,800	9,000	9,200	9,300	9,400	9,500
11 - Sample Road				57,500	58,700	59,900	61,100	62,300	63,500
	\$0.26	\$0.52		3,400	3,500	3,600	3,700	3,800	3,900
				13,900	14,100	14,300	14,600	14,900	15,200
8 - Atlantic Boulevard				68,000	69,300	70,600	72,000	73,400	74,800
	\$0.52	\$0.78		6,200	6,300	6,400	6,500	6,600	6,700
				16,600	16,800	17,000	17,200	17,400	17,600
5 - Commercial Boulevard				78,400	79,800	81,200	82,700	84,200	85,700
	\$0.52	\$0.78		9,500	9,700	9,900	10,100	10,300	10,500
				18,400	18,700	19,000	19,300	19,500	19,700
3 - Oakland Park Boulevard				87,300	88,800	90,300	91,900	93,400	94,900
	\$0.78	\$1.04		10,100	10,300	10,500	10,700	10,900	11,100
				5,200	5,400	5,600	5,800	6,100	6,400
1B - Pat Salerno Drive / BB&T Center				82,400	83,900	85,400	87,000	88,600	90,200
1B - SUNRISE PLAZA	\$1.04	\$1.30		7,300	7,500	7,800	8,000	8,200	8,400
1A - Sunrise Boulevard				89,700	91,400	93,200	95,000	96,800	98,600
				14,200	14,500	14,800	15,100	15,400	15,700
				28,900	29,600	30,200	30,900	31,700	32,500
0 - Interstate 75 / Interstate 595				104,400	106,500	108,600	110,800	113,100	115,400

Existing or Programmed:

Roadway segment 6 lanes

Roadway segment 8 lanes

Seminole Expressway

Two Directional AADT Volumes

Milepost - Description	FY 2015		FY 2014	FY 2015	FY 2016	FY 2017	FY 2018	FY 2019
	Indexed Passenger							
	Car Toll							
SunPass	Cash							
55B - International Parkway			6,400	6,600	6,900	7,100	7,300	7,500
55A - I-4			24,000	24,700	25,700	26,600	27,400	28,200
			30,400	31,300	32,600	33,700	34,700	35,700
54 - Rinehart Road			5,900	6,100	6,300	6,500	6,700	6,900
			8,400	8,700	9,000	9,300	9,600	9,900
			32,900	33,900	35,300	36,500	37,600	38,700
52 - CR 46A	\$0.26	\$0.50	3,900	4,000	4,200	4,300	4,400	4,500
			4,200	4,300	4,500	4,700	4,800	4,900
			33,200	34,200	35,600	36,900	38,000	39,100
50 - US 17 / 92	\$0.52	\$0.75	3,800	3,900	4,100	4,200	4,300	4,400
			4,900	5,100	5,300	5,500	5,700	5,900
			34,300	35,400	36,800	38,200	39,400	40,600
49 - CR 427 / Lake Mary Boulevard	\$0.52	\$0.75	4,200	4,300	4,500	4,700	4,800	4,900
			10,900	11,200	11,600	12,000	12,400	12,800
47 - LAKE JESUP PLAZA	\$2.07	\$2.25	41,000	42,300	43,900	45,500	47,000	48,500
44 - SR 434	\$0.78	\$1.00	6,100	6,300	6,600	6,800	7,000	7,200
			8,100	8,400	8,700	9,000	9,300	9,600
			43,000	44,400	46,000	47,700	49,300	50,900
41 - Red Bug Lake Road	\$0.52	\$0.75	9,700	10,000	10,400	10,800	11,100	11,400
			13,400	13,800	14,400	14,900	15,400	15,900
			46,700	48,200	50,000	51,800	53,600	55,400
38 - SR 426 / Aloma Avenue	\$0.26	\$0.50	6,000	6,200	6,400	6,600	6,800	7,000
			14,400	14,800	15,400	15,900	16,400	16,900
			55,100	56,800	59,000	61,100	63,200	65,300

To Central Florida
GreeneWay (CFX)

Existing or Programmed:

Roadway segment 4 lanes

Seminole Expressway

Two Directional AADT Volumes

Milepost - Description	FY 2015		FY 2020	FY 2021	FY 2022	FY 2023	FY 2024	FY 2025
	Indexed Passenger							
	Car Toll							
	SunPass	Cash						
55B - International Parkway			7,700	7,900	8,100	8,300	8,500	8,700
55A - I-4			29,000	29,800	30,600	31,400	32,200	32,900
			36,700	37,700	38,700	39,700	40,700	41,600
54 - Rinehart Road			7,100	7,300	7,500	7,700	7,900	8,100
			10,200	10,500	10,800	11,100	11,400	11,700
			39,800	40,900	42,000	43,100	44,200	45,200
52 - CR 46A	\$0.26	\$0.50	4,600	4,700	4,800	4,900	5,000	5,100
			5,000	5,100	5,200	5,300	5,400	5,500
			40,200	41,300	42,400	43,500	44,600	45,600
50 - US 17 / 92	\$0.52	\$0.75	4,500	4,600	4,700	4,800	4,900	5,000
			6,100	6,300	6,500	6,700	6,900	7,100
			41,800	43,000	44,200	45,400	46,600	47,700
49 - CR 427 / Lake Mary Boulevard	\$0.52	\$0.75	5,000	5,100	5,200	5,300	5,400	5,500
			13,200	13,600	14,000	14,400	14,800	15,100
47 - LAKE JESUP PLAZA	\$2.07	\$2.25	50,000	51,500	53,000	54,500	56,000	57,300
44 - SR 434	\$0.78	\$1.00	7,400	7,600	7,800	8,000	8,200	8,400
			9,900	10,200	10,500	10,800	11,100	11,400
			52,500	54,100	55,700	57,300	58,900	60,300
41 - Red Bug Lake Road	\$0.52	\$0.75	11,700	12,000	12,300	12,600	12,900	13,200
			16,400	16,900	17,400	17,900	18,400	18,800
			57,200	59,000	60,800	62,600	64,400	65,900
38 - SR 426 / Aloma Avenue	\$0.26	\$0.50	7,200	7,400	7,600	7,800	8,000	8,200
			17,400	17,900	18,400	18,700	19,000	19,200
			67,400	69,500	71,600	73,500	75,400	76,900

To Central Florida
GreeneWay (CFX)

Existing or Programmed:

Roadway segment 4 lanes

Veterans Expressway

Two Directional AADT Volumes

Milepost - Description	FY 2015		FY 2014	FY 2015	FY 2016	FY 2017	FY 2018	FY 2019
	Indexed Passenger							
	Car Toll							
SunPass	TBP							
16 - Dale Mabry Highway			9,700	8,000	8,200	8,400	11,400	11,800
13 - Suncoast Parkway			35,200	35,700	36,500	37,300	38,800	39,600
12 - Hutchison Road	\$0.52	\$0.78	44,900	43,700	44,700	45,700	50,200	51,400
			3,900	4,000	4,100	4,200	4,600	4,700
			2,900	2,400	2,500	2,600	2,900	3,000
11 - SUGARWOOD PLAZA	\$0.78	\$1.04	43,900	42,100	43,100	44,100	48,500	49,700
10 - Ehrlich Road			3,700	3,000	3,100	3,200	3,500	3,600
			9,200	7,500	7,700	7,900	8,700	9,000
			49,400	46,600	47,700	48,800	53,700	55,100
9 - Gunn Highway	\$0.26	\$0.52	6,500	5,300	5,500	5,600	6,200	6,300
			6,700	5,500	5,600	5,700	6,300	6,500
			49,600	46,800	47,800	48,900	53,800	55,300
8 - Wilsky Boulevard	\$0.52	\$0.78	4,100	3,400	3,500	3,600	4,000	4,100
7 - Linebaugh Avenue			8,900	7,300	7,500	7,700	8,500	8,800
6 - ANDERSON PLAZA	\$1.04	\$1.30	54,400	50,700	51,800	53,000	58,300	60,000
6B - Anderson Road	\$1.04	\$1.30	-	3,100	4,000	4,600	5,300	5,500
			54,400	53,800	55,800	57,600	63,600	65,500
6A - Waters Avenue	\$0.52	\$0.78	5,600	4,600	4,700	4,800	5,300	5,400
			14,600	12,400	12,700	13,000	14,300	14,800
			63,400	61,600	63,800	65,800	72,600	74,900
4 - Hillsborough Avenue	\$0.26	\$0.52	7,300	6,000	6,200	6,300	6,900	7,000
			5,800	4,800	4,900	5,000	5,500	5,700
			61,900	60,400	62,500	64,500	71,200	73,600
3 - Memorial Highway			2,900	2,800	2,900	3,000	3,300	3,400
			59,000	57,600	59,600	61,500	67,900	70,200

To Tampa Int'l
Airport & I-275

Existing or Programmed:

Roadway segment 4 lanes

Roadway segment 8 lanes

Veterans Expressway

Two Directional AADT Volumes

Milepost - Description	FY 2015		FY 2020	FY 2021	FY 2022	FY 2023	FY 2024	FY 2025
	Indexed Passenger							
	Car Toll							
SunPass	TBP							
16 - Dale Mabry Highway			12,200	12,600	13,000	13,500	14,000	14,500
13 - Suncoast Parkway			40,400	41,200	42,000	42,800	43,600	44,400
12 - Hutchison Road	\$0.52	\$0.78	52,600	53,800	55,000	56,300	57,600	58,900
			4,800	4,900	5,000	5,100	5,200	5,300
			3,100	3,200	3,300	3,400	3,500	3,600
11 - SUGARWOOD PLAZA	\$0.78	\$1.04	50,900	52,100	53,300	54,600	55,900	57,200
10 - Ehrlich Road			3,700	3,800	3,900	4,000	4,100	4,200
			9,300	9,600	9,900	10,200	10,500	10,800
			56,500	57,900	59,300	60,800	62,300	63,800
9 - Gunn Highway	\$0.26	\$0.52	6,400	6,500	6,600	6,700	6,800	6,900
			6,700	6,900	7,100	7,300	7,500	7,700
			56,800	58,300	59,800	61,400	63,000	64,600
8 - Wilsky Boulevard	\$0.52	\$0.78	4,200	4,300	4,400	4,500	4,600	4,700
7 - Linebaugh Avenue			9,100	9,400	9,700	10,000	10,300	10,600
6 - ANDERSON PLAZA	\$1.04	\$1.30	61,700	63,400	65,100	66,900	68,700	70,500
6B - Anderson Road	\$1.04	\$1.30	5,700	5,900	6,100	6,300	6,500	6,700
			67,400	69,300	71,200	73,200	75,200	77,200
6A - Waters Avenue	\$0.52	\$0.78	5,500	5,600	5,700	5,800	5,900	6,000
			15,300	15,800	16,300	16,900	17,500	18,100
			77,200	79,500	81,800	84,300	86,800	89,300
4 - Hillsborough Avenue	\$0.26	\$0.52	7,100	7,200	7,300	7,400	7,500	7,600
			5,900	6,100	6,300	6,500	6,700	6,900
			76,000	78,400	80,800	83,400	86,000	88,600
3 - Memorial Highway			3,500	3,600	3,700	3,800	3,900	4,000
			72,500	74,800	77,100	79,600	82,100	84,600

To Tampa Int'l
Airport & I-275

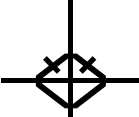
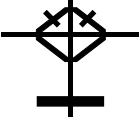

Existing or Programmed:

Roadway segment 4 lanes

Roadway segment 8 lanes

Southern Connector Extension

Two Directional AADT Volumes

Milepost - Description	FY 2015 Indexed Passenger		FY 2014	FY 2015	FY 2016	FY 2017	FY 2018	FY 2019
	Car Toll							
	SunPass	Cash						
			To Southern Connector (CFX)					
3 - Osceola Parkway	\$0.52	\$0.75						
			22,800	23,600	24,400	25,000	25,600	26,100
2 - Celebration Avenue	\$0.52	\$0.75						
			21,300	22,000	22,700	23,300	23,900	24,400
1 - CELEBRATION PLAZA	\$0.78	\$1.00						
0 - Interstate 4			15,800	16,400	17,000	17,500	18,000	18,400

Existing or Programmed:

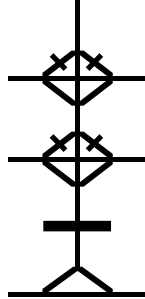
Roadway segment 4 lanes

Southern Connector Extension

Two Directional AADT Volumes

Milepost - Description	FY 2015 Indexed Passenger		FY 2020	FY 2021	FY 2022	FY 2023	FY 2024	FY 2025
	Car Toll							
	SunPass	Cash						
3 - Osceola Parkway	\$0.52	\$0.75	26,600	27,100	27,600	28,100	28,600	28,900
			5,000	5,100	5,200	5,300	5,400	5,500
			3,300	3,400	3,500	3,600	3,700	3,800
2 - Celebration Avenue	\$0.52	\$0.75	24,900	25,400	25,900	26,400	26,900	27,200
			7,400	7,600	7,800	8,000	8,200	8,300
			1,300	1,400	1,500	1,600	1,700	1,800
1 - CELEBRATION PLAZA	\$0.78	\$1.00	18,800	19,200	19,600	20,000	20,400	20,700
0 - Interstate 4			18,800	19,200	19,600	20,000	20,400	20,700

To Southern Connector (CFX)



Existing or Programmed:

Roadway segment 4 lanes

Polk Parkway

Two Directional AADT Volumes

Milepost - Description	FY 2015		FY 2014	FY 2015	FY 2016	FY 2017	FY 2018	FY 2019
	Indexed Passenger							
	Car Toll							
SunPass	Cash							
24 - Interstate 4			6,400	6,600	6,800	7,000	7,100	7,400
23- Pace Road (SunPass only ramps)	\$0.26	-	500	600	700	800	800	900
			300	300	400	400	400	400
21 - EASTERN MAINLINE PLAZA	\$1.04	\$1.25	6,200	6,300	6,500	6,600	6,700	6,900
18 - CR 546 / Old Dixie Highway	\$0.26	\$0.50	400	400	400	500	500	500
			1,500	1,600	1,700	1,800	1,800	1,900
			7,300	7,500	7,800	7,900	8,000	8,300
17 - US 92 / Auburndale			1,500	1,600	1,700	1,700	1,700	1,800
			4,300	4,400	4,600	4,700	4,800	5,000
			10,100	10,300	10,700	10,900	11,100	11,500
14 - SR 540 / Winter Lake Road	\$0.52	\$0.75	1,400	1,500	1,600	1,600	1,600	1,700
13 - CENTRAL MAINLINE PLAZA	\$1.04	\$1.25	8,700	8,800	9,100	9,300	9,500	9,800
13 - SR 540 / Winter Lake Road	\$0.52	\$0.75	11,100	11,300	11,500	11,800	12,100	12,300
			19,800	20,100	20,600	21,100	21,600	22,100
10 - US 98 / Bartow Road			3,600	3,700	3,800	3,900	4,000	4,100
			12,000	12,200	12,400	12,700	13,000	13,200
			28,200	28,600	29,200	29,900	30,600	31,200
9 - Lakeland Highlands Road	\$0.26	\$0.50	4,300	4,400	4,500	4,600	4,700	4,800
			5,000	5,100	5,200	5,300	5,400	5,500
8 - WESTERN MAINLINE PLAZA	\$1.04	\$1.25	28,900	29,300	29,900	30,600	31,300	31,900
7 - South Florida Avenue	\$0.52	\$0.75	6,900	7,000	7,100	7,300	7,500	7,600
			4,900	5,000	5,100	5,200	5,300	5,400
			26,900	27,300	27,900	28,500	29,100	29,700
5 - Harden Boulevard	\$0.52	\$0.75	4,900	5,000	5,100	5,200	5,300	5,400
			4,200	4,300	4,400	4,500	4,600	4,700
			26,200	26,600	27,200	27,800	28,400	29,000
4 - Waring Road	\$0.52	\$0.75	2,300	2,400	2,500	2,600	2,700	2,800
			1,800	1,900	2,000	2,100	2,200	2,300
			25,700	26,100	26,700	27,300	27,900	28,500
3 - Airport Road	\$0.26	\$0.50	2,600	2,700	2,800	2,900	3,000	3,100
			2,000	2,100	2,200	2,300	2,400	2,500
			25,100	25,500	26,100	26,700	27,300	27,900
1 - CR 542 (Old Tampa Highway)			1,700	1,800	1,800	1,900	1,900	2,000
0 - Interstate 4			23,400	23,700	24,300	24,800	25,400	25,900

Existing or Programmed:

Roadway segment 2 lanes

Roadway segment 4 lanes

Polk Parkway

Two Directional AADT Volumes

Milepost - Description	FY 2015			FY 2020	FY 2021	FY 2022	FY 2023	FY 2024	FY 2025
	Indexed Passenger								
	Car Toll								
SunPass	Cash								
24 - Interstate 4				7,500	7,600	7,800	8,000	8,100	8,200
23- Pace Road (SunPass only ramps)	\$0.26	-		1,000 500	1,100 600	1,200 700	1,300 800	1,400 900	1,400 900
21 - EASTERN MAINLINE PLAZA	\$1.04	\$1.25		7,000	7,100	7,300	7,500	7,600	7,700
18 - CR 546 / Old Dixie Highway	\$0.26	\$0.50		600 2,000	700 2,100	800 2,200	900 2,300	900 2,400	900 2,400
17 - US 92 / Auburndale				1,900 5,300	2,000 5,600	2,000 5,700	2,100 5,900	2,100 6,000	2,100 6,100
14 - SR 540 / Winter Lake Road	\$0.52	\$0.75		1,800	1,900	2,000	2,100	2,100	2,100
13 - CENTRAL MAINLINE PLAZA	\$1.04	\$1.25		10,000	10,200	10,400	10,600	10,900	11,100
13 - SR 540 / Winter Lake Road	\$0.52	\$0.75		12,600	12,900	13,200	13,400	13,700	13,900
				22,600	23,100	23,600	24,000	24,600	25,000
10 - US 98 / Bartow Road				4,200 13,500	4,300 13,900	4,400 14,200	4,500 14,500	4,600 14,800	4,700 15,100
9 - Lakeland Highlands Road	\$0.26	\$0.50		4,900 5,600	5,000 5,700	5,100 5,800	5,200 5,900	5,300 6,000	5,400 6,100
8 - WESTERN MAINLINE PLAZA	\$1.04	\$1.25		32,600	33,400	34,100	34,700	35,500	36,100
7 - South Florida Avenue	\$0.52	\$0.75		7,800 5,500	8,000 5,600	8,200 5,700	8,300 5,800	8,500 5,900	8,600 6,000
5 - Harden Boulevard	\$0.52	\$0.75		5,500 4,800	5,600 4,900	5,700 5,000	5,800 5,100	5,900 5,200	6,000 5,300
4 - Waring Road	\$0.52	\$0.75		2,900 2,400	3,000 2,500	3,100 2,600	3,200 2,700	3,300 2,800	3,400 2,800
3 - Airport Road	\$0.26	\$0.50		3,200 2,600	3,300 2,700	3,400 2,800	3,500 3,000	3,600 3,100	3,700 3,200
1 - CR 542 (Old Tampa Highway)				2,100	2,200	2,300	2,400	2,500	2,500
0 - Interstate 4				26,400	27,000	27,500	28,100	28,700	29,200

Existing or Programmed:

Roadway segment 2 lanes

Roadway segment 4 lanes

Suncoast Parkway

Two Directional AADT Volumes

Milepost - Description	FY 2015		FY 2014	FY 2015	FY 2016	FY 2017	FY 2018	FY 2019
	Indexed Passenger							
	SunPass	Cash						
55 - US 98			5,200	5,200	5,400	5,600	5,800	5,900
53 - OAK HAMMOCK PLAZA	\$1.04	\$1.25	5,200	5,200	5,400	5,600	5,800	5,900
46 - SR 50			800	800	800	800	900	1,000
	\$0.26	\$0.50	5,500	5,500	5,700	5,800	6,100	6,300
41 - Spring Hill Drive			9,900	9,900	10,300	10,600	11,000	11,200
			1,600	1,600	1,600	1,700	1,800	1,900
			5,400	5,500	5,600	5,700	5,900	6,100
37 - CR 578 (County Line Road)	\$0.26	\$0.50	13,700	13,800	14,300	14,600	15,100	15,400
			1,200	1,200	1,200	1,200	1,300	1,400
			4,700	4,700	4,800	4,900	5,100	5,200
31 - SPRING HILL PLAZA	\$1.04	\$1.25	17,200	17,300	17,900	18,300	18,900	19,200
27 - SR 52			3,100	3,100	3,200	3,300	3,400	3,500
			10,300	10,400	10,500	10,700	11,100	11,300
21 - ANCLOTE PLAZA	\$1.04	\$1.25	24,400	24,600	25,200	25,700	26,600	27,000
19 - SR 54			6,800	6,900	7,000	7,100	7,400	7,500
	\$0.26	\$0.50	15,200	15,400	15,700	16,000	16,600	16,900
			32,800	33,100	33,900	34,600	35,800	36,400
16 - Lutz-Lake Fern Road			1,800	1,800	1,900	1,900	2,000	2,100
			4,500	4,600	4,700	4,800	5,100	5,300
			35,500	35,900	36,700	37,500	38,900	39,600
14 - Van Dyke Road	\$0.26	\$0.50	4,800	4,900	5,000	5,100	5,300	5,400
			4,500	4,700	4,800	4,900	5,200	5,400
			35,200	35,700	36,500	37,300	38,800	39,600

To Veterans
Expressway

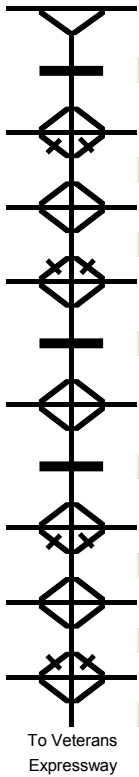
Existing or Programmed:

Roadway segment 4 lanes

Suncoast Parkway

Two Directional AADT Volumes

Milepost - Description	FY 2015		FY 2020	FY 2021	FY 2022	FY 2023	FY 2024	FY 2025
	Indexed Passenger							
	Car Toll							
	SunPass	Cash						
55 - US 98			6,000	6,200	6,300	6,400	6,600	6,700
53 - OAK HAMMOCK PLAZA	\$1.04	\$1.25	6,000	6,200	6,300	6,400	6,600	6,700
46 - SR 50			1,000	1,100	1,200	1,200	1,300	1,400
	\$0.26	\$0.50	6,500	6,700	6,900	7,100	7,300	7,400
41 - Spring Hill Drive			11,500	11,800	12,000	12,300	12,600	12,700
			2,000	2,100	2,200	2,300	2,400	2,500
			6,200	6,300	6,500	6,600	6,800	6,900
37 - CR 578 (County Line Road)	\$0.26	\$0.50	15,700	16,000	16,300	16,600	17,000	17,100
			1,500	1,600	1,700	1,800	1,900	2,000
			5,300	5,400	5,500	5,600	5,700	5,800
31 - SPRING HILL PLAZA	\$1.04	\$1.25	19,500	19,800	20,100	20,400	20,800	20,900
27 - SR 52			3,600	3,700	3,800	3,900	4,100	4,200
			11,600	11,900	12,200	12,500	12,800	13,000
21 - ANCLOTE PLAZA	\$1.04	\$1.25	27,500	28,000	28,500	29,000	29,500	29,700
19 - SR 54			7,700	7,900	8,100	8,300	8,500	8,600
	\$0.26	\$0.50	17,300	17,700	18,100	18,500	18,900	19,200
			37,100	37,800	38,500	39,200	39,900	40,300
16 - Lutz-Lake Fern Road			2,200	2,300	2,400	2,500	2,600	2,700
			5,400	5,500	5,600	5,700	5,800	6,100
			40,300	41,000	41,700	42,400	43,100	43,700
14 - Van Dyke Road	\$0.26	\$0.50	5,500	5,600	5,700	5,800	5,900	6,000
			5,600	5,800	6,000	6,200	6,400	6,700
			40,400	41,200	42,000	42,800	43,600	44,400

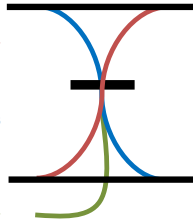


Existing or Programmed:
Roadway segment 4 lanes

I-4 Connector

Two Directional AADT Volumes

Milepost - Description	FY 2015 Indexed Passenger Car Toll		FY 2014	FY 2015	FY 2016	FY 2017	FY 2018	FY 2019
	SunPass	TBP						
	I-4							
S Move	\$1.02	\$1.27	6,700	6,800	8,200	9,400	10,500	11,300
Z Move	\$0.51	\$0.76	13,000	13,200	15,800	18,000	20,000	21,600
Selmon Expressway								
T Move (to/from Port of Tampa)	\$1.02	\$1.27	2,100	2,200	2,600	3,000	3,300	3,600
Total Traffic			21,800	22,200	26,600	30,400	33,800	36,500



I-4 Connector

Two Directional AADT Volumes

Milepost - Description	FY 2015 Indexed Passenger Car Toll		FY 2020	FY 2021	FY 2022	FY 2023	FY 2024	FY 2025
	SunPass	TBP						
	I-4							
S Move	\$1.02	\$1.27	12,100	12,900	13,700	14,500	15,400	16,300
Z Move	\$0.51	\$0.76	23,100	24,500	26,000	27,500	29,100	30,700
Selmon Expressway								
T Move (to/from Port of Tampa)	\$1.02	\$1.27	3,900	4,100	4,300	4,600	4,900	5,200
Total Traffic			39,100	41,500	44,000	46,600	49,400	52,200

