

APPENDIX B

SR 821 (HEFT)

Two Directional AADT Volumes

Mile Post - Description	FY 2017 Indexed Passenger		Diagram	FY 2016	FY 2017	FY 2018	FY 2019	FY 2020	FY 2021
	Car Toll								
	SunPass	TBP							
			S N S (Total)	72,500	74,100	75,500	77,000	78,300	79,400
47 - NW 27th Avenue from Turnpike North	\$0.79	\$1.06	(Ramp)	4,200	4,300	4,400	4,500	4,600	4,700
47 - MIRAMAR PLAZA	\$1.06	\$1.32	(Plaza)	46,700	47,600	48,300	49,000	49,600	50,100
47 - HEFT to/from Turnpike South			(Ramp)	17,600	18,100	18,600	19,200	19,700	20,100
			(Frontage)	8,200	8,400	8,600	8,800	9,000	9,200
47 - NW 27th Avenue (University Drive)	\$0.79	\$1.06		12,200	13,000	13,800	14,200	14,800	15,500
				76,500	78,700	80,700	82,400	84,100	85,700
43 - NW 57th Avenue (Red Road)				30,500	30,800	31,700	32,200	32,700	33,200
	\$0.53	\$0.79		10,200	10,700	11,500	11,800	12,100	12,400
				56,200	58,600	60,500	62,000	63,500	64,900
39 - Interstate 75				46,200	47,200	49,600	50,700	51,700	52,600
				102,400	105,800	110,100	112,700	115,200	117,500
35 - Okeechobee Road (US 27)	\$0.53	\$0.79		9,000	9,300	9,700	9,900	10,100	10,300
				19,300	19,800	20,100	20,400	20,700	20,900
				112,700	116,300	120,500	123,200	125,800	128,100
34 - NW 106th Street	\$0.53	\$0.79		7,900	8,200	8,600	8,900	9,200	9,500
				13,600	14,000	14,600	14,900	15,200	15,600
32 - OKEECHOBEE PLAZA	\$1.06	\$1.32		118,400	122,100	126,500	129,200	131,800	134,200
31 - NW 74th Street (access to/from east only)				5,900	6,100	6,400	6,600	6,800	7,000
	\$0.79	\$1.06		13,400	13,700	14,500	15,100	15,700	16,300
				125,900	129,700	134,600	137,700	140,700	143,500
29 - NW 41st Street				16,900	17,400	18,100	18,500	18,900	19,300
	\$0.53	\$0.79		18,200	18,800	19,700	20,300	20,900	21,600
				127,200	131,100	136,200	139,500	142,700	145,800
27 - NW 12th Street (Beacon Tradeport)				18,700	19,300	20,000	20,500	21,000	21,500
	\$0.53	\$0.79		12,500	12,900	13,700	14,000	14,300	14,700
				121,000	124,700	129,900	133,000	136,000	139,000
26 - SR 836 (Dolphin Expressway)				20,700	21,300	22,100	22,600	23,100	23,600
				70,600	72,500	75,600	77,700	79,700	81,800
				170,900	175,900	183,400	188,100	192,600	197,200
25 - Tamiami Trail (US 41 / SW 8th Street)	\$0.53	\$0.79		35,500	36,700	38,200	39,200	40,100	41,100
				17,600	18,100	19,100	19,800	20,400	21,100
				153,000	157,300	164,300	168,700	172,900	177,200
23 - Bird Road (SW 40th Street)	\$0.53	\$0.79		33,900	35,000	36,400	37,300	38,200	39,100
				16,700	17,200	17,900	18,400	19,000	19,500
22 - BIRD ROAD PLAZA	\$1.06	\$1.32		135,800	139,500	145,800	149,800	153,700	157,600
20 - Kendall Drive (SW 88th Street)				43,400	44,800	46,600	47,800	49,000	50,200
	\$0.53	\$0.79		17,500	18,100	18,700	19,100	19,500	20,000
				109,900	112,800	117,900	121,100	124,200	127,400
19 - Snapper Creek Service Area				23,600	24,400	25,400	26,100	26,700	27,300
19 - SW 120th Street				12,700	13,200	13,900	14,300	14,600	14,800
	\$0.53	\$0.79		99,000	101,600	106,400	109,300	112,100	114,900
17 - Don Shula Expressway (SR 874)				92,600	95,000	99,700	102,300	104,800	107,300
				191,600	196,600	206,100	211,600	216,900	222,200
16 - Coral Reef Drive (SW 152nd Street & SW 117th Ave.)				43,800	45,200	47,000	48,200	49,400	50,600
	\$0.53	\$0.79		11,700	12,300	12,500	12,800	13,100	13,400
				159,500	163,700	171,600	176,200	180,600	185,000
13 - Quail Roost Drive (Eureka Drive)				41,800	43,200	44,900	46,100	47,200	48,300
				14,900	15,600	15,800	16,200	16,600	17,000
				132,600	136,100	142,500	146,300	150,000	153,700
12 - Caribbean Boulevard (US 1) / Government Center				53,800	55,500	57,700	59,100	60,500	61,900
11 - Hainlin Mill Drive (SW 216th Street)				11,500	12,200	12,300	12,500	12,700	12,900
10 - HOMESTEAD PLAZA	\$1.06	\$1.32		90,300	92,800	97,100	99,700	102,200	104,700
9 - Allapattah Road (SW 112th Avenue)				12,400	12,800	13,300	13,600	13,900	14,200
	\$0.79	\$1.06		4,500	4,700	4,800	4,900	5,000	5,200
				82,400	84,700	88,600	91,000	93,300	95,700
6 - Tallahassee Road (SW 137th Avenue)				13,200	13,500	14,400	14,800	15,200	15,700
				69,200	71,200	74,200	76,200	78,100	80,000
5 - Biscayne Drive (SW 288th Street)				13,000	13,400	14,000	14,400	14,800	15,200
	\$0.53	\$0.79		3,800	4,000	4,200	4,300	4,400	4,600
				60,000	61,800	64,400	66,100	67,700	69,400
2 - Campbell Drive (SW 312th Street)				23,400	24,100	25,000	25,600	26,200	26,800
	\$0.53	\$0.79		3,200	3,300	3,400	3,500	3,600	3,700
0 - South Dixie Highway (US 1)				39,800	41,000	42,800	44,000	45,100	46,300

Existing or Programmed:

- Roadway segment 4 lanes
- Roadway segment 6 lanes
- Roadway segment 8 lanes
- Roadway segment 10 lanes
- Roadway segment 12 lanes
- Roadway segment 12 lanes with auxiliary lanes

SR 821 (HEFT)

Two Directional AADT Volumes

Mile Post - Description	FY 2017 Indexed Passenger Car Toll		FY 2022	FY 2023	FY 2024	FY 2025	FY 2026	FY 2027	
	SunPass	TBP							
			(Total)	80,500	81,600	82,600	83,600	84,600	85,600
47 - NW 27th Avenue from Turnpike North	\$0.79	\$1.06	(Ramp)	4,800	4,900	5,000	5,100	5,200	5,300
47 - MIRAMAR PLAZA	\$1.06	\$1.32	(Plaza)	50,600	51,100	51,600	52,100	52,600	53,100
47 - HEFT to/from Turnpike South			(Ramp)	20,500	20,900	21,200	21,500	21,800	22,100
			(Frontage)	9,400	9,600	9,800	10,000	10,200	10,400
47 - NW 27th Avenue (University Drive)	\$0.79	\$1.06		16,300	16,800	17,400	17,900	18,400	18,900
				87,400	88,800	90,200	91,500	92,800	94,100
43 - NW 57th Avenue (Red Road)	\$0.53	\$0.79		33,900	34,400	34,900	35,400	35,900	36,400
				13,000	13,300	13,500	13,800	14,100	14,400
				66,500	67,700	68,800	69,900	71,000	72,100
39 - Interstate 75				54,200	55,600	57,200	58,600	60,000	61,400
				120,700	123,300	126,000	128,500	131,000	133,500
35 - Okeechobee Road (US 27)	\$0.53	\$0.79		10,600	10,900	11,200	11,400	11,600	11,800
				21,500	22,100	22,700	23,200	23,800	24,300
				131,600	134,500	137,500	140,300	143,200	146,000
34 - NW 106th Street	\$0.53	\$0.79		9,900	10,200	10,500	10,800	11,100	11,400
				16,300	16,900	17,500	18,100	18,600	19,200
32 - OKEECHOBEE PLAZA	\$1.06	\$1.32		138,000	141,200	144,500	147,600	150,700	153,800
31 - NW 74th Street (access to/from east only)	\$0.79	\$1.06		7,300	7,500	7,700	7,900	8,100	8,300
				16,800	17,300	17,700	18,200	18,800	19,300
				147,500	151,000	154,500	157,900	161,400	164,800
29 - NW 41st Street	\$0.53	\$0.79		19,900	20,400	20,900	21,300	21,800	22,200
				22,400	23,000	23,500	23,900	24,400	24,900
				150,000	153,600	157,100	160,500	164,000	167,500
27 - NW 12th Street (Beacon Tradeport)	\$0.53	\$0.79		22,100	22,600	23,100	23,600	24,100	24,600
				15,300	15,600	16,000	16,400	16,800	17,100
				143,200	146,600	150,000	153,300	156,700	160,000
26 - SR 836 (Dolphin Expressway)				24,300	24,900	25,500	26,000	26,600	27,100
				84,400	86,500	88,500	90,400	92,400	94,300
				203,300	208,200	213,000	217,700	222,500	227,200
25 - Tamiami Trail (US 41 / SW 8th Street)	\$0.53	\$0.79		42,400	43,500	44,500	45,500	46,500	47,500
				21,800	22,400	22,900	23,400	23,900	24,500
				182,700	187,100	191,400	195,600	199,900	204,200
23 - Bird Road (SW 40th Street)	\$0.53	\$0.79		40,300	41,300	42,300	43,300	44,300	45,300
				20,100	20,600	21,100	21,600	22,100	22,600
22 - BIRD ROAD PLAZA	\$1.06	\$1.32		162,500	166,400	170,200	173,900	177,700	181,500
20 - Kendall Drive (SW 88th Street)	\$0.53	\$0.79		51,800	53,100	54,400	55,600	56,900	58,200
				20,600	21,300	22,000	22,600	23,300	24,000
				131,300	134,600	137,800	140,900	144,100	147,300
19 - Snapper Creek Service Area				28,100	28,800	29,500	30,200	30,900	31,600
19 - SW 120th Street	\$0.53	\$0.79		15,300	15,600	16,000	16,400	16,800	17,200
				118,500	121,400	124,300	127,100	130,000	132,900
17 - Don Shula Expressway (SR 874)				110,800	113,800	116,700	119,500	122,400	125,200
				229,300	235,200	241,000	246,600	252,400	258,100
16 - Coral Reef Drive (SW 152nd Street & SW 117th Ave.)	\$0.53	\$0.79		52,200	53,500	54,800	56,000	57,300	58,600
				13,800	14,100	14,400	14,700	15,000	15,400
				190,900	195,800	200,600	205,300	210,100	214,900
13 - Quail Roost Drive (Eureka Drive)				49,800	51,000	52,200	53,400	54,600	55,800
				17,500	17,900	18,300	18,700	19,100	19,500
				158,600	162,700	166,700	170,600	174,600	178,600
12 - Caribbean Boulevard (US 1) / Government Center				63,800	65,300	66,800	68,300	69,800	71,300
11 - Hainlin Mill Drive (SW 216th Street)				13,300	13,500	13,700	14,000	14,200	14,400
10 - HOMESTEAD PLAZA	\$1.06	\$1.32		108,100	110,900	113,600	116,300	119,000	121,700
9 - Allapattah Road (SW 112th Avenue)	\$0.79	\$1.06		14,700	15,100	15,500	15,900	16,300	16,700
				5,500	5,700	6,000	6,200	6,500	6,800
				98,900	101,500	104,100	106,600	109,200	111,800
6 - Tallahassee Road (SW 137th Avenue)				16,300	16,800	17,300	17,800	18,300	18,800
				82,600	84,700	86,800	88,800	90,900	93,000
5 - Biscayne Drive (SW 288th Street)	\$0.53	\$0.79		15,700	16,100	16,500	16,900	17,300	17,700
				4,700	4,800	4,900	5,100	5,300	5,400
				71,600	73,400	75,200	77,000	78,900	80,700
2 - Campbell Drive (SW 312th Street)	\$0.53	\$0.79		27,600	28,300	29,000	29,600	30,200	30,800
				3,800	3,900	4,000	4,100	4,200	4,300
0 - South Dixie Highway (US 1)				47,800	49,000	50,200	51,500	52,900	54,200

- Existing or Programmed:
- Roadway segment 4 lanes
 - Roadway segment 6 lanes
 - Roadway segment 8 lanes
 - Roadway segment 10 lanes
 - Roadway segment 12 lanes
 - Roadway segment 12 lanes with auxiliary lanes

Southern Coin System

Two Directional AADT Volumes

Mile Post - Description	FY 2017		FY 2016	FY 2017	FY 2018	FY 2019	FY 2020	FY 2021
	Indexed Passenger							
	SunPass	Cash/TBP						
88 - LANTANA PLAZA			78,500	79,800	81,400	82,700	83,800	84,900
86 - Boynton Beach (SR 804)			6,300	6,400	6,500	6,600	6,700	6,800
	\$0.79	\$1.00	18,700	19,400	19,900	20,500	21,200	21,900
81 - Delray Beach (Atlantic Avenue)			90,900	92,800	94,800	96,600	98,300	100,000
	\$0.53	\$0.75	6,600	6,700	6,800	6,900	7,000	7,100
			14,600	15,000	15,400	15,700	16,200	16,700
75 - Boca Raton (Glades Road)			98,900	101,100	103,400	105,400	107,500	109,600
	\$0.26	\$0.50	13,100	13,400	13,600	13,900	14,200	14,500
			21,000	21,500	21,900	22,500	23,000	23,400
71 - Sawgrass Expressway (Sawgrass Expressway access to/from west only)			106,800	109,200	111,700	114,000	116,300	118,500
			30,000	30,600	31,100	31,600	32,200	32,800
			14,000	14,300	14,600	14,800	15,000	15,200
69 - Sample Road			90,800	92,900	95,200	97,200	99,100	100,900
	\$0.26	\$0.50	9,600	9,800	10,000	10,200	10,400	10,600
			19,400	19,800	20,000	20,300	20,700	21,000
67 - Coconut Creek Parkway (Pompano Beach)			100,600	102,900	105,200	107,300	109,400	111,300
	\$0.53	\$0.75	13,400	13,700	14,000	14,300	14,600	14,900
			10,100	10,500	10,900	11,200	11,300	11,500
			97,300	99,700	102,100	104,200	106,100	107,900
66 - Atlantic Boulevard			18,400	18,800	19,100	19,300	19,600	19,900
65 - Pompano Beach Service Area			115,700	118,500	121,200	123,500	125,700	127,800
63 - CYPRESS CREEK PLAZA			115,700	118,500	121,200	123,500	125,700	127,800
	\$1.06	\$1.25						
62 - Ft. Lauderdale North (Commercial Boulevard)			14,800	15,200	15,500	15,800	16,100	16,400
	\$0.79	\$1.00	30,300	30,800	31,100	31,600	32,000	32,500
			131,200	134,100	136,800	139,300	141,600	143,900
58 - Ft. Lauderdale (Sunrise Boulevard)			15,400	15,700	16,000	16,300	16,600	16,900
	\$0.53	\$0.75	16,900	17,400	17,600	17,800	18,100	18,200
			132,700	135,800	138,400	140,800	143,100	145,200
54 - Ft. Lauderdale South (I-595/SR 84/US 441)			44,400	45,400	46,200	47,100	48,100	49,100
54 - Ft. Lauderdale South (595 Express Direct Connect)			1,700	1,800	1,900	2,000	2,100	2,200
54 - Ft. Lauderdale South (I-595/SR 84/US 441)			2,100	2,300	2,400	2,500	2,600	2,700
			48,500	48,600	48,800	48,900	49,000	49,100
			137,200	139,500	141,500	143,100	144,500	145,700
53 - Griffin Road			15,900	16,100	16,300	16,400	16,500	16,600
	\$0.26	\$0.53	17,100	17,200	17,300	17,400	17,500	17,600
			138,400	140,600	142,500	144,100	145,500	146,700
49 - Hollywood Boulevard			23,300	23,500	23,600	23,700	23,800	23,900
	\$0.53	\$0.79	17,800	18,000	18,200	18,300	18,500	18,700
			132,900	135,100	137,100	138,700	140,200	141,500
47 - Homestead Extension			50,900	51,900	52,700	53,500	54,200	54,800
			21,600	22,200	22,800	23,500	24,100	24,600
47 - County Line Road			4,200	4,300	4,400	4,500	4,600	4,700
	\$0.79	\$1.06	4,000	4,100	4,200	4,300	4,400	4,500
			103,400	105,200	107,000	108,500	109,900	111,100
2X - Dolphin Center (NW 199th Street / Sun Life Stadium)			11,000	11,200	11,400	11,600	11,800	12,000
	\$0.79	\$1.00	2,800	2,900	3,100	3,300	3,500	3,700
0X - GOLDEN GLADES PLAZA			95,200	96,900	98,700	100,200	101,600	102,800
	\$1.06	\$1.32						

Existing or Programmed:

- Roadway segment 6 lanes
- Roadway segment 8 lanes
- Roadway segment 10 lanes
- AADT exceeds lane capacity (constrained segment)
- Impact from constrained segment

Southern Coin System

Two Directional AADT Volumes






















Mile Post - Description	FY 2017		FY 2022	FY 2023	FY 2024	FY 2025	FY 2026	FY 2027
	Indexed Passenger							
	Car Toll							
	SunPass	Cash/TBP						
88 - LANTANA PLAZA			86,000	87,100	88,100	89,100	90,000	90,900
86 - Boynton Beach (SR 804)	\$0.79	\$1.00	6,900	7,000	7,100	7,200	7,300	7,400
			22,500	23,100	23,800	24,500	25,300	26,000
81 - Delray Beach (Atlantic Avenue)			101,600	103,200	104,800	106,400	108,000	109,500
	\$0.53	\$0.75	7,200	7,300	7,400	7,500	7,600	7,700
			17,100	17,600	18,100	18,600	19,100	19,600
75 - Boca Raton (Glades Road)			111,500	113,500	115,500	117,500	119,500	121,400
	\$0.26	\$0.50	14,800	15,000	15,300	15,600	15,900	16,200
			23,900	24,300	24,800	25,400	26,000	26,600
71 - Sawgrass Expressway (Sawgrass Expressway access to/from west only)			120,600	122,800	125,000	127,300	129,600	131,800
			33,400	33,900	34,400	35,000	35,600	36,200
			15,400	15,600	15,700	15,900	16,100	16,300
69 - Sample Road			102,600	104,500	106,300	108,200	110,100	111,900
	\$0.26	\$0.50	10,800	11,000	11,200	11,400	11,600	11,800
			21,300	21,600	21,900	22,200	22,500	22,900
67 - Coconut Creek Parkway (Pompano Beach)			113,100	115,100	117,000	119,000	121,000	123,000
	\$0.53	\$0.75	15,200	15,400	15,700	16,000	16,300	16,600
			11,700	11,800	12,000	12,200	12,400	12,500
			109,600	111,500	113,300	115,200	117,100	118,900
66 - Atlantic Boulevard			20,200	20,400	20,600	20,800	21,100	21,400
65 - Pompano Beach Service Area			129,800	131,900	133,900	136,000	138,200	140,300
63 - CYPRESS CREEK PLAZA	\$1.06	\$1.25	129,800	131,900	133,900	136,000	138,200	140,300
62 - Ft. Lauderdale North (Commercial Boulevard)			16,700	17,000	17,200	17,500	17,800	18,100
	\$0.79	\$1.00	32,900	33,400	33,800	34,300	34,800	35,300
			146,000	148,300	150,500	152,800	155,200	157,500
58 - Ft. Lauderdale (Sunrise Boulevard)			17,200	17,500	17,800	18,100	18,400	18,700
	\$0.53	\$0.75	18,400	18,600	18,900	19,200	19,400	19,600
			147,200	149,400	151,600	153,900	156,200	158,400
54 - Ft. Lauderdale South (I-595/SR 84/US 441)			50,000	50,900	51,800	52,700	53,700	54,600
54 - Ft. Lauderdale South (595 Express Direct Connect)			2,300	2,400	2,500	2,600	2,700	2,800
54 - Ft. Lauderdale South (I-595/SR 84/US 441)			2,800	2,900	3,000	3,100	3,200	3,300
			49,200	49,300	49,400	49,500	49,600	49,700
			146,900	148,300	149,700	151,200	152,600	154,000
53 - Griffin Road			16,700	16,800	16,900	17,000	17,100	17,200
	\$0.26	\$0.53	17,700	17,800	17,900	18,000	18,100	18,200
			147,900	149,300	150,700	152,200	153,600	155,000
49 - Hollywood Boulevard			24,000	24,100	24,200	24,300	24,400	24,500
	\$0.53	\$0.79	18,800	18,900	19,000	19,100	19,200	19,300
			142,700	144,100	145,500	147,000	148,400	149,800
47 - Homestead Extension			55,400	56,000	56,600	57,200	57,800	58,400
			25,100	25,600	26,000	26,400	26,800	27,200
47 - County Line Road			4,800	4,900	5,000	5,100	5,200	5,300
	\$0.79	\$1.06	4,600	4,700	4,800	4,900	5,000	5,100
			112,200	113,500	114,700	116,000	117,200	118,400
2X - Dolphin Center (NW 199th Street / Sun Life Stadium)			12,200	12,400	12,600	12,800	13,000	13,200
	\$0.79	\$1.00	3,900	4,000	4,100	4,200	4,400	4,500
0X - GOLDEN GLADES PLAZA			103,900	105,100	106,200	107,400	108,600	109,700
	\$1.06	\$1.32						

Existing or Programmed:

- Roadway segment 6 lanes
- Roadway segment 8 lanes
- Roadway segment 10 lanes
- AADT exceeds lane capacity (constrained segment)
- Impact from constrained segment

Ticket System

Two Directional AADT Volumes

Mile Post - Description		FY 2016	FY 2017	FY 2018	FY 2019	FY 2020	FY 2021
236 - THREE LAKES PLAZA		30,900	31,400	32,100	32,700	33,500	34,000
229 - Canoe Creek Service Area		30,900	31,400	32,100	32,700	33,500	34,000
193 - Yeehaw Junction (SR 60)		3,200 4,800	3,300 5,000	3,400 5,200	3,500 5,400	3,600 5,500	3,700 5,600
184 - Fort Drum Service Area		32,500	33,100	33,900	34,600	35,400	35,900
152 - Fort Pierce (SR 70)		5,200 13,000	5,300 13,500	5,400 13,800	5,500 14,100	5,600 14,200	5,700 14,600
144 - Ft. Pierce / Port St. Lucie Service Area		40,300	41,300	42,300	43,200	44,000	44,800
142 - Port St. Lucie (Port St. Lucie Boulevard)		3,400 9,700	3,500 10,000	3,600 10,200	3,700 10,400	3,800 10,500	3,900 10,700
138 - Becker Road (<i>SunPass only ramps</i>)		46,600 1,100	47,800 1,200	48,900 1,300	49,900 1,400	50,700 1,500	51,600 1,600
133 - Stuart (Martin Downs Boulevard / SR 714)		50,000 8,700	51,300 8,900	52,600 9,000	53,600 9,200	54,500 9,400	55,300 9,600
116 - Jupiter (Indiantown Road)		3,100 44,400	3,200 45,600	3,300 46,900	3,400 47,800	3,500 48,600	3,700 49,400
109 - Palm Beach Gardens (PGA Boulevard)		9,400 12,500	9,600 12,700	9,700 12,800	9,800 12,900	10,000 13,100	10,200 13,200
107 - SR 710 (<i>SunPass only ramps</i>)		47,500 2,500	48,700 2,600	50,000 2,700	50,900 2,800	51,700 2,900	52,400 3,000
99 - West Palm Beach (Okeechobee Boulevard)		14,800 59,800	14,900 61,000	15,100 62,400	15,300 63,400	15,500 64,300	15,700 65,100
97 - SR 80		2,900 11,800	3,000 12,000	3,100 12,200	3,200 12,400	3,300 12,600	3,300 12,700
94 - West Palm Beach Service Area		68,700 9,700	70,000 9,900	71,500 10,000	72,600 10,200	73,600 10,400	74,500 10,600
93 - Lake Worth (Lake Worth Road)		9,000 68,000	9,100 69,200	9,200 70,700	9,400 71,800	9,600 72,800	9,800 73,700
88 - LANTANA PLAZA		73,500 5,500	74,800 5,600	76,400 5,700	77,600 5,800	78,700 5,900	79,800 6,100
		13,300 13,400	13,400 13,500	13,600 13,700	13,800 13,900	14,000 14,100	14,200 14,300
		73,600	74,900	76,500	77,700	78,800	79,900
		11,600 16,500	11,700 16,600	11,800 16,700	11,900 16,900	12,100 17,100	12,300 17,300
		78,500	79,800	81,400	82,700	83,800	84,900

Existing or Programmed:

Roadway segment 4 lanes

Ticket System

Two Directional AADT Volumes

Mile Post - Description		FY 2022	FY 2023	FY 2024	FY 2025	FY 2026	FY 2027
236 - THREE LAKES PLAZA	—	34,700	35,400	36,000	36,600	37,100	37,800
229 - Canoe Creek Service Area	○	34,700	35,400	36,000	36,600	37,100	37,800
193 - Yeehaw Junction (SR 60)	◊	3,800	3,900	4,000	4,100	4,200	4,300
		5,700	5,800	5,900	6,000	6,100	6,200
184 - Fort Drum Service Area	○	36,600	37,300	37,900	38,500	39,000	39,700
152 - Fort Pierce (SR 70)	◊	5,800	5,900	6,000	6,100	6,200	6,300
		14,700	14,900	15,100	15,300	15,500	15,600
144 - Ft. Pierce / Port St. Lucie Service Area	○	45,500	46,300	47,000	47,700	48,300	49,000
142 - Port St. Lucie (Port St. Lucie Boulevard)	◊	4,000	4,100	4,200	4,300	4,400	4,500
		10,800	10,900	11,000	11,100	11,300	11,400
138 - Becker Road (<i>SunPass only ramps</i>)	◊	52,300	53,100	53,800	54,500	55,200	55,900
		1,700	1,800	1,900	2,000	2,100	2,200
133 - Stuart (Martin Downs Boulevard / SR 714)	◊	5,500	5,600	5,700	5,800	5,900	6,100
		56,100	56,900	57,600	58,300	59,000	59,800
116 - Jupiter (Indiantown Road)	◊	9,700	9,800	9,900	10,000	10,200	10,400
		3,800	3,900	4,000	4,100	4,200	4,300
109 - Palm Beach Gardens (PGA Boulevard)	◊	50,200	51,000	51,700	52,400	53,000	53,700
		10,400	10,500	10,700	10,800	10,900	11,000
107 - SR 710 (<i>SunPass only ramps</i>)	◊	13,400	13,500	13,600	13,700	13,800	13,900
		53,200	54,000	54,600	55,300	55,900	56,600
99 - West Palm Beach (Okeechobee Boulevard)	◊	3,100	3,200	3,300	3,400	3,500	3,600
		15,800	16,000	16,200	16,400	16,600	16,700
98 - Jog Road (<i>SunPass only ramps</i>)	◊	65,900	66,800	67,500	68,300	69,000	69,700
		3,400	3,500	3,600	3,700	3,800	3,900
97 - SR 80	◊	12,900	13,100	13,300	13,500	13,700	13,900
		75,400	76,400	77,200	78,100	78,900	79,700
94 - West Palm Beach Service Area	○	10,800	10,900	11,100	11,200	11,400	11,600
		10,000	10,100	10,300	10,400	10,600	10,800
93 - Lake Worth (Lake Worth Road)	◊	74,600	75,600	76,400	77,300	78,100	78,900
		6,300	6,400	6,500	6,600	6,700	6,800
88 - LANTANA PLAZA	—	80,900	82,000	82,900	83,900	84,800	85,700
		14,300	14,400	14,600	14,800	15,000	15,200
88 - LANTANA PLAZA	—	14,400	14,500	14,700	14,900	15,100	15,300
		81,000	82,100	83,000	84,000	84,900	85,800
88 - LANTANA PLAZA	—	12,400	12,600	12,700	12,900	13,100	13,300
		17,400	17,600	17,800	18,000	18,200	18,400
88 - LANTANA PLAZA	—	86,000	87,100	88,100	89,100	90,000	90,900

Existing or Programmed:

Roadway segment 4 lanes

Northern Coin System

Two Directional AADT Volumes

Mile Post - Description	FY 2017		FY 2016	FY 2017	FY 2018	FY 2019	FY 2020	FY 2021
	Indexed Passenger							
	Car Toll							
		SunPass	Cash/TBP					
309 - Interstate 75			40,400	40,800	41,500	42,200	43,200	43,800
304 - Wildwood (US 301)			2,000	2,000	2,100	2,100	2,200	2,200
299 - Okahumpka Service Area			44,200	44,700	45,500	46,300	47,500	48,200
296 - CR 470	\$1.06	\$1.25	1,300	1,300	1,400	1,500	1,600	1,600
			2,400	2,500	2,600	2,800	2,900	3,000
289 - Leesburg North (US 27)	\$1.32	\$1.50	45,300	45,900	46,700	47,600	48,800	49,600
			5,700	5,800	5,900	6,000	6,100	6,200
288 - LEESBURG PLAZA	\$2.90	\$3.00	39,600	40,100	40,800	41,600	42,700	43,400
285 - Leesburg South (US 27)	\$1.32	\$1.50	11,200	11,300	9,800	9,900	10,100	10,200
			50,800	51,400	50,600	51,500	52,800	53,600
279 - Hills of Minneola	\$0.79	\$1.06	-	-	400	500	600	700
			-	-	7,400	8,200	9,000	9,700
272 - Winter Garden / Clermont (SR 50)			50,800	51,400	57,600	59,200	61,200	62,600
			1,900	1,900	2,000	2,000	2,100	2,100
	\$0.53	\$0.75	37,100	37,500	33,700	33,900	34,400	34,600
			86,000	87,000	89,300	91,100	93,500	95,100
267A - SR 429 / Western Beltway Parts A and C			12,400	12,500	12,900	13,100	13,500	13,700
			73,600	74,500	76,400	78,000	80,000	81,400
267B - Ocoee (SR 50)			3,700	3,700	3,800	3,900	4,000	4,100
			14,300	14,500	14,800	14,900	15,300	15,500
			84,200	85,300	87,400	89,000	91,300	92,800
267A - SR 429 / Western Beltway Parts A and C			43,400	44,000	44,700	45,400	46,600	47,300
			127,600	129,300	132,100	134,400	137,900	140,100
265 - SR 408			40,000	40,400	41,200	41,900	43,000	43,700
			6,400	6,500	6,700	6,900	7,100	7,300
263 - Turkey Lake Service Area			94,000	95,400	97,600	99,400	102,000	103,700
259 - Orlando (I-4)	\$0.53	\$0.75	29,200	29,500	30,300	30,900	31,600	32,000
			31,300	31,600	32,500	34,300	35,200	35,600
			96,100	97,500	99,800	102,800	105,600	107,300
257 - Sand Lake Road (SR 482)	\$0.79	\$1.06	-	-	-	-	-	-
			96,100	97,500	99,800	102,800	105,600	107,300
255 - Consulate Drive (SunPass only ramp)	\$0.79	-	7,800	7,900	8,100	8,300	8,600	8,800
			88,300	89,600	91,700	94,500	97,000	98,500
254 - Orlando South (US 17/92/441)	\$0.79	\$1.00	32,800	33,100	33,900	34,500	35,300	35,900
			14,000	14,100	14,500	15,800	16,100	16,500
			69,500	70,600	72,300	75,800	77,800	79,100
251 - SR 417 / Central Florida Greenway	\$0.79	\$1.06	3,400	6,000	6,600	13,000	14,200	15,000
			5,500	5,800	6,200	7,100	7,900	8,400
			71,600	70,400	71,900	69,900	71,500	72,500
249 - Osceola Parkway	\$1.06	\$1.25	23,400	21,700	22,200	19,500	19,900	20,200
			12,200	12,500	12,700	13,000	13,200	13,500
			60,400	61,200	62,400	63,400	64,800	65,800
244 - Kissimmee-St. Cloud North (US 192 & US 441)	\$1.32	\$1.50	20,200	20,400	20,900	21,100	21,600	21,900
			1,400	1,400	1,500	1,500	1,600	1,600
			41,600	42,200	43,000	43,800	44,800	45,500
242 - Kissimmee-St. Cloud South (US 192 & US 441)			1,400	1,400	1,500	1,500	1,600	1,600
			43,000	43,600	44,500	45,300	46,400	47,100
240 - Kissimmee Park Road (SunPass only ramps)	\$1.32	-	12,100	12,200	12,400	12,600	12,900	13,100
236 - THREE LAKES PLAZA			30,900	31,400	32,100	32,700	33,500	34,000

Existing or Programmed:

Roadway segment 4 lanes
Roadway segment 6 lanes
Roadway segment 8 lanes
Roadway segment 10 lanes
Roadway segment 12 lanes

Northern Coin System

Two Directional AADT Volumes

Mile Post - Description	FY 2017		FY 2022	FY 2023	FY 2024	FY 2025	FY 2026	FY 2027
	Indexed Passenger							
	Car Toll							
	SunPass	Cash/TBP						
309 - Interstate 75			44,700	45,400	46,300	47,100	47,900	48,700
304 - Wildwood (US 301)			2,300	2,400	2,500	2,600	2,700	2,800
299 - Okahumpka Service Area			6,800	7,000	7,200	7,500	7,700	7,900
296 - CR 470	\$1.06	\$1.25	49,200	50,000	51,000	52,000	52,900	53,800
289 - Leesburg North (US 27)	\$1.32	\$1.50	1,700	1,800	1,900	2,000	2,100	2,200
288 - LEESBURG PLAZA	\$2.90	\$3.00	3,200	3,300	3,500	3,600	3,800	4,000
285 - Leesburg South (US 27)	\$1.32	\$1.50	50,700	51,500	52,600	53,600	54,600	55,600
279 - Hills of Minneola	\$0.79	\$1.06	6,300	6,400	6,500	6,600	6,700	6,800
272 - Winter Garden / Clermont (SR 50)	\$0.53	\$0.75	44,400	45,100	46,100	47,000	47,900	48,800
267A - SR 429 / Western Beltway Parts A and C			10,400	10,600	10,800	11,000	11,100	11,300
267B - Ocoee (SR 50)			800	900	1,000	1,100	1,200	1,300
267A - SR 429 / Western Beltway Parts A and C			10,500	11,200	11,900	12,600	13,400	14,000
265 - SR 408			2,200	2,300	2,400	2,500	2,600	2,700
263 - Turkey Lake Service Area			34,800	35,500	35,800	36,000	36,300	36,700
259 - Orlando (I-4)	\$0.53	\$0.75	97,100	99,200	101,200	103,000	104,900	106,800
257 - Sand Lake Road (SR 482)	\$0.79	\$1.06	14,000	14,300	14,600	14,900	15,200	15,500
255 - Consulate Drive (SunPass only ramp)	\$0.79	-	83,100	84,900	86,600	88,100	89,700	91,300
254 - Orlando South (US 17/92/441)	\$0.79	\$1.00	4,200	4,300	4,400	4,500	4,600	4,700
251 - SR 417 / Central Florida Greenway	\$0.79	\$1.06	15,800	16,100	16,300	16,500	16,800	17,000
249 - Osceola Parkway	\$1.06	\$1.25	94,700	96,700	98,500	100,100	101,900	103,600
244 - Kissimmee-St. Cloud North (US 192 & US 441)	\$1.32	\$1.50	48,300	49,500	50,200	51,100	51,900	52,700
242 - Kissimmee-St. Cloud South (US 192 & US 441)	\$1.32	-	143,000	146,200	148,700	151,200	153,800	156,300
240 - Kissimmee Park Road (SunPass only ramps)	\$1.32	-	44,600	45,500	46,400	47,200	48,000	48,800
236 - THREE LAKES PLAZA			7,500	7,700	8,000	8,100	8,300	8,500

Existing or Programmed:

Roadway segment 4 lanes
Roadway segment 6 lanes
Roadway segment 8 lanes
Roadway segment 10 lanes
Roadway segment 12 lanes

Beachline West/East Expressway

Two Directional AADT Volumes

Milepost - Description	FY 2017 Indexed Passenger Car Toll		FY 2016	FY 2017	FY 2018	FY 2019	FY 2020	FY 2021
	SunPass	Cash						
To Cocoa Beach								
47 - US 1			46,400	47,100	47,800	48,700	49,700	50,700
			11,200	11,400	11,600	11,800	12,000	12,200
			4,600	4,700	4,800	4,900	5,000	5,100
46 - Industry Road			39,800	40,400	41,000	41,800	42,700	43,600
			12,800	13,000	13,200	13,500	13,800	14,100
			3,800	3,900	4,000	4,100	4,200	4,300
44 - I-95			30,800	31,300	31,800	32,400	33,100	33,800
			12,200	12,400	12,600	12,800	13,100	13,400
			17,200	17,500	17,700	18,000	18,400	18,800
37 - SR 407 (to Titusville)			35,800	36,400	36,900	37,600	38,400	39,200
			6,800	6,900	7,000	7,100	7,200	7,300
31 - SR 520	\$0.26	\$0.50	42,600	43,300	43,900	44,700	45,600	46,500
			3,400	3,500	3,500	3,600	3,700	3,800
			8,600	8,700	8,800	9,000	9,200	9,400
27 - Dallas Plaza	\$0.76	\$1.00	47,800	48,500	49,200	50,100	51,100	52,100
To SR 417 & Orlando Airport								
To CFX Beachline & Orlando Airport								
8 - McCoy Road / Jetport Drive			99,400	101,600	103,500	106,100	117,800	121,800
			21,900	22,400	22,800	23,400	26,000	26,900
			7,300	7,500	7,600	7,800	8,700	9,000
6 - MAINLINE PLAZA	\$1.88	\$2.25	84,800	86,700	88,300	90,500	100,500	103,900
4 - Landstreet Road / Florida's Turnpike			25,400	26,000	26,500	27,200	30,200	31,200
4 - Consulate Drive			19,600	20,000	20,200	20,400	22,600	23,400
3A/B - SR 423 / John Young Parkway			79,000	80,700	82,000	83,700	92,900	96,100
			11,400	11,700	11,900	12,100	13,400	13,900
			24,200	24,700	24,900	25,100	27,900	28,800
2 - Orangewood Boulevard			91,800	93,700	95,000	96,700	107,400	111,000
			13,300	13,600	13,800	14,000	15,500	16,000
			8,700	8,900	9,000	9,100	10,100	10,400
1 - SR 536 / International Drive			87,200	89,000	90,200	91,800	102,000	105,400
			17,600	18,000	18,300	18,600	20,600	21,300
			18,200	18,600	18,900	19,200	21,300	22,000
0 - Interstate 4			87,800	89,600	90,800	92,400	102,700	106,100

Existing or Programmed:

Roadway segment 4 lanes

Roadway segment 6 lanes

Roadway segment 8 lanes

