

APPENDIX B

SR 821 (HEFT)

Two Directional AADT Volumes

Mile Post - Description	FY 2018 Indexed Passenger		FY 2017	FY 2018	FY 2019	FY 2020	FY 2021	FY 2022	
	Car Toll								
	SunPass	TBP							
			(Total)	75,400	77,000	78,700	80,300	81,700	83,000
47 - NW 27th Avenue from Turnpike North	\$0.80	\$1.07	(Ramp)	4,400	4,500	4,600	4,700	4,800	4,900
47 - MIRAMAR PLAZA	\$1.07	\$1.34	(Plaza)	47,700	48,500	49,300	50,100	50,800	51,400
47 - HEFT to/from Turnpike South			(Ramp)	19,200	19,800	20,500	21,100	21,600	22,100
			(Frontage)	8,500	8,700	8,900	9,100	9,300	9,500
47 - NW 27th Avenue (University Drive)	\$0.80	\$1.07		12,800	12,900	15,900	16,300	16,800	18,200
				79,700	81,200	85,700	87,500	89,200	91,700
43 - NW 57th Avenue (Red Road)	\$0.54	\$0.80		30,900	31,200	22,100	22,400	22,800	23,400
				10,400	10,500	12,000	12,100	12,500	13,400
				59,200	60,500	75,600	77,200	78,900	81,700
39 - Interstate 75				-	-	13,900	14,200	14,500	15,100
				44,200	44,300	47,900	48,900	49,800	51,900
				103,400	104,800	109,600	111,900	114,200	118,500
37 - NW 170th Street	\$0.54	\$0.80		-	-	8,400	8,700	8,900	9,200
				-	-	14,800	15,200	15,400	16,500
				103,400	104,800	116,000	118,400	120,700	125,800
35 - Okeechobee Road (US 27)	\$0.54	\$0.80		9,300	9,400	6,900	7,100	7,300	7,600
				19,400	19,500	11,100	11,400	11,600	12,100
				113,500	114,900	120,200	122,700	125,000	130,300
34 - NW 106th Street	\$0.54	\$0.80		8,200	8,300	8,900	9,200	9,500	10,000
				13,700	13,900	14,600	15,000	15,400	16,100
32 - OKEECHOBEE PLAZA	\$1.07	\$1.34		119,000	120,500	125,900	128,500	130,900	136,400
31 - NW 74th Street (access to/from east only)	\$0.80	\$1.07		6,000	6,100	6,900	7,100	7,300	7,700
				13,000	13,200	14,600	15,100	15,700	16,500
				126,000	127,600	133,600	136,500	139,300	145,200
29 - NW 41st Street	\$0.54	\$0.80		16,700	16,900	18,200	18,600	19,000	19,800
				17,800	18,100	19,900	20,500	21,200	22,000
				127,100	128,800	135,300	138,400	141,500	147,400
27 - NW 12th Street (Beacon Tradeport)	\$0.54	\$0.80		18,400	18,600	17,000	17,400	17,800	18,500
				12,500	12,700	13,300	13,600	14,000	14,600
				121,200	122,900	131,600	134,600	137,700	143,500
26 - SR 836 (Dolphin Expressway)				21,100	21,400	30,100	30,800	31,500	32,800
				69,400	70,500	74,100	76,000	78,000	81,500
				169,500	172,000	175,600	179,800	184,200	192,200
25 - Tamiami Trail (US 41 / SW 8th Street)	\$0.54	\$0.80		35,700	36,200	36,000	36,900	37,800	39,400
				16,200	16,500	17,500	18,100	18,700	19,500
				150,000	152,300	157,100	161,000	165,100	172,300
23 - Bird Road (SW 40th Street)	\$0.54	\$0.80		33,100	33,600	34,600	35,400	36,300	37,900
				16,500	16,800	18,200	18,700	19,300	20,100
22 - BIRD ROAD PLAZA	\$1.07	\$1.34		133,400	135,500	140,700	144,300	148,100	154,500
20 - Kendall Drive (SW 88th Street)	\$0.54	\$0.80		40,900	41,500	43,000	44,000	45,100	47,100
				17,400	17,600	19,700	20,100	20,500	21,500
				109,900	111,600	117,400	120,400	123,500	128,900
19 - Snapper Creek Service Area	\$0.54	\$0.80		23,400	23,700	20,600	21,100	21,600	22,500
19 - SW 120th Street	\$0.54	\$0.80		12,400	12,600	14,400	14,800	15,200	15,800
				98,900	100,500	111,200	114,100	117,100	122,200
17 - Don Shula Expressway (SR 874)				98,500	100,200	86,900	88,900	91,000	95,200
				197,400	200,700	198,100	203,000	208,100	217,400
16 - Coral Reef Drive (SW 152nd Street & SW 117th Ave.)	\$0.54	\$0.80		44,100	44,700	36,700	37,600	38,500	40,200
				10,900	11,000	11,700	12,000	12,300	12,800
				164,200	167,000	173,100	177,400	181,900	190,000
13 - Quail Roost Drive (Eureka Drive)				42,600	43,200	45,200	46,300	47,400	49,500
				14,700	14,800	15,100	15,500	15,800	16,500
				136,300	138,600	143,000	146,600	150,300	157,000
12 - Caribbean Boulevard (US 1) / Government Center				54,100	54,900	57,400	58,700	60,100	62,600
11 - Hainlin Mill Drive (SW 216th Street)				12,000	12,100	12,500	12,600	12,800	13,200
10 - HOMESTEAD PLAZA	\$1.07	\$1.34		94,200	95,800	98,100	100,500	103,000	107,600
9 - Allapattah Road (SW 112th Avenue)	\$0.80	\$1.07		12,900	13,100	13,600	13,900	14,300	14,900
				5,200	5,200	5,300	5,500	5,800	6,200
				86,500	87,900	89,800	92,100	94,500	98,900
6 - Tallahassee Road (SW 137th Avenue)				13,700	14,100	14,500	14,900	15,300	16,200
				72,800	73,800	75,300	77,200	79,200	82,700
5 - Biscayne Drive (SW 288th Street)	\$0.54	\$0.80		13,800	14,000	14,400	14,800	15,200	15,900
				4,200	4,300	4,400	4,500	4,600	4,900
				63,200	64,100	65,300	66,900	68,600	71,700
2 - Campbell Drive (SW 312th Street)	\$0.54	\$0.80		24,200	24,500	25,000	25,700	26,300	27,400
				3,300	3,400	3,600	3,700	3,800	4,000
0 - South Dixie Highway (US 1)				42,300	43,000	43,900	44,900	46,100	48,300

Existing or Programmed:

- Roadway segment 4 lanes
- Roadway segment 6 lanes
- Roadway segment 8 lanes
- Roadway segment 10 lanes
- Roadway segment 12 lanes
- Roadway segment 12 lanes with auxiliary lanes

SR 821 (HEFT)

Two Directional AADT Volumes

Mile Post - Description	FY 2018 Indexed Passenger		FY 2023	FY 2024	FY 2025	FY 2026	FY 2027	FY 2028	
	Car Toll								
	SunPass	TBP							
			(Total)	84,300	85,500	86,700	87,800	89,000	90,200
47 - NW 27th Avenue from Turnpike North	\$0.80	\$1.07	(Ramp)	5,000	5,100	5,200	5,300	5,400	5,500
47 - MIRAMAR PLAZA	\$1.07	\$1.34	(Plaza)	52,000	52,600	53,200	53,700	54,300	54,900
47 - HEFT to/from Turnpike South			(Ramp)	22,600	23,000	23,400	23,800	24,200	24,600
			(Frontage)	9,700	9,900	10,100	10,300	10,500	10,700
47 - NW 27th Avenue (University Drive)	\$0.80	\$1.07		19,200	20,200	21,200	22,100	23,100	24,000
43 - NW 57th Avenue (Red Road)	\$0.54	\$0.80		23,900	24,400	24,900	25,400	25,800	26,200
				14,000	14,700	15,400	16,000	16,300	16,600
				83,900	86,100	88,300	90,200	92,100	93,900
39 - Interstate 75				15,600	16,100	16,600	16,900	17,300	17,700
				53,500	55,100	56,700	58,200	59,800	61,300
				121,800	125,100	128,400	131,500	134,600	137,500
37 - NW 170th Street	\$0.54	\$0.80		9,500	9,800	10,100	10,400	10,700	11,000
				17,200	17,800	18,500	19,100	19,700	20,300
				129,500	133,100	136,800	140,200	143,600	146,800
35 - Okeechobee Road (US 27)	\$0.54	\$0.80		7,800	8,000	8,200	8,400	8,600	8,800
				12,500	12,900	13,200	13,700	14,000	14,300
				134,200	138,000	141,800	145,500	149,000	152,300
34 - NW 106th Street	\$0.54	\$0.80		10,400	10,800	11,200	11,600	12,000	12,400
				16,600	17,300	17,900	18,600	19,300	20,000
32 - OKEECHOBEE PLAZA	\$1.07	\$1.34		140,400	144,500	148,500	152,500	156,300	159,900
31 - NW 74th Street (access to/from east only)	\$0.80	\$1.07		8,000	8,200	8,400	8,600	8,800	9,000
				17,200	17,700	18,300	18,900	19,500	20,100
				149,600	154,000	158,400	162,800	167,000	171,000
29 - NW 41st Street	\$0.54	\$0.80		20,400	21,000	21,600	22,200	22,800	23,300
				22,700	23,300	24,000	24,700	25,400	26,000
				151,900	156,300	160,800	165,300	169,600	173,700
27 - NW 12th Street (Beacon Tradeport)	\$0.54	\$0.80		19,000	19,500	20,000	20,500	21,000	21,500
				15,000	15,400	15,700	16,100	16,500	16,900
				147,900	152,200	156,500	160,900	165,100	169,100
26 - SR 836 (Dolphin Expressway)				33,800	34,800	35,800	36,800	37,700	38,600
				84,000	86,500	89,000	91,500	93,800	96,000
				198,100	203,900	209,700	215,600	221,200	226,500
25 - Tamiami Trail (US 41 / SW 8th Street)	\$0.54	\$0.80		40,600	41,800	43,000	44,200	45,400	46,500
				20,100	20,700	21,300	21,800	22,400	23,000
				177,600	182,800	188,000	193,200	198,200	203,000
23 - Bird Road (SW 40th Street)	\$0.54	\$0.80		39,100	40,300	41,500	42,700	43,800	44,900
				20,700	21,300	22,000	22,700	23,300	23,900
22 - BIRD ROAD PLAZA	\$1.07	\$1.34		159,200	163,800	168,500	173,200	177,700	182,000
20 - Kendall Drive (SW 88th Street)	\$0.54	\$0.80		48,600	50,100	51,600	53,100	54,500	55,900
				22,400	23,300	24,100	25,000	25,800	26,600
				133,000	137,000	141,000	145,100	149,000	152,700
19 - Snapper Creek Service Area	\$0.54	\$0.80		23,200	23,900	24,600	25,300	26,000	26,600
19 - SW 120th Street	\$0.54	\$0.80		16,300	16,800	17,300	17,800	18,300	18,700
				126,100	129,900	133,700	137,600	141,300	144,800
17 - Don Shula Expressway (SR 874)				98,400	101,600	104,800	108,000	111,100	114,100
				224,500	231,500	238,500	245,600	252,400	258,900
16 - Coral Reef Drive (SW 152nd Street & SW 117th Ave.)	\$0.54	\$0.80		41,500	42,700	44,000	45,300	46,500	47,700
				13,200	13,500	13,900	14,300	14,600	14,900
				196,200	202,300	208,400	214,600	220,500	226,100
13 - Quail Roost Drive (Eureka Drive)				51,100	52,600	54,100	55,700	57,200	58,600
				17,000	17,400	17,900	18,400	18,900	19,400
				162,100	167,100	172,200	177,300	182,200	186,900
12 - Caribbean Boulevard (US 1) / Government Center				64,500	66,400	68,300	70,200	72,000	73,700
11 - Hainlin Mill Drive (SW 216th Street)				13,500	13,800	14,100	14,400	14,600	14,800
10 - HOMESTEAD PLAZA	\$1.07	\$1.34		111,100	114,500	118,000	121,500	124,800	128,000
9 - Allapattah Road (SW 112th Avenue)	\$0.80	\$1.07		15,400	15,900	16,400	16,900	17,400	17,800
				6,500	6,900	7,200	7,500	7,900	8,100
				102,200	105,500	108,800	112,100	115,300	118,300
6 - Tallahassee Road (SW 137th Avenue)				16,800	17,400	18,000	18,600	19,200	19,700
				85,400	88,100	90,800	93,500	96,100	98,600
5 - Biscayne Drive (SW 288th Street)	\$0.54	\$0.80		16,400	16,900	17,400	17,900	18,400	18,900
				5,000	5,100	5,300	5,500	5,700	5,900
				74,000	76,300	78,700	81,100	83,400	85,600
2 - Campbell Drive (SW 312th Street)	\$0.54	\$0.80		28,200	29,000	29,800	30,600	31,400	32,200
				4,100	4,200	4,300	4,400	4,500	4,600
0 - South Dixie Highway (US 1)				49,900	51,500	53,200	54,900	56,500	58,000

Existing or Programmed:

- Roadway segment 4 lanes
- Roadway segment 6 lanes
- Roadway segment 8 lanes
- Roadway segment 10 lanes
- Roadway segment 12 lanes
- Roadway segment 12 lanes with auxiliary lanes

Southern Coin System

Two Directional AADT Volumes

Mile Post - Description	FY 2018		FY 2017	FY 2018	FY 2019	FY 2020	FY 2021	FY 2022
	Indexed Passenger							
	Car Toll							
	SunPass	Cash/TBP						
88 - LANTANA PLAZA			80,700	82,700	84,600	86,400	88,000	89,600
86 - Boynton Beach (SR 804)			6,800	6,900	7,000	7,200	7,400	7,600
	\$0.80	\$1.25	19,400	19,800	20,300	20,800	21,500	22,100
81 - Delray Beach (Atlantic Avenue)			93,300	95,600	97,900	100,000	102,100	104,100
	\$0.54	\$1.00	7,200	7,300	7,500	7,700	7,900	8,100
			15,400	15,800	16,100	16,800	17,400	17,900
75 - Boca Raton (Glades Road)			101,500	104,100	106,500	109,100	111,600	113,900
	\$0.26	\$0.75	13,500	13,800	14,100	14,500	14,900	15,300
			21,100	21,700	22,300	22,900	23,500	24,200
71 - Sawgrass Expressway (Sawgrass Expressway access to/from west only)			109,100	112,000	114,700	117,500	120,200	122,800
			30,500	31,100	31,700	32,400	33,100	33,800
			14,900	15,300	15,600	15,900	16,200	16,400
69 - Sample Road			93,500	96,200	98,600	101,000	103,300	105,400
	\$0.26	\$0.75	9,800	10,000	10,300	10,600	10,900	11,200
			19,800	20,000	20,400	20,800	21,200	21,700
67 - Coconut Creek Parkway (Pompano Beach)			103,500	106,200	108,700	111,200	113,600	115,900
	\$0.54	\$1.00	13,300	13,600	13,900	14,300	14,700	15,100
			10,400	10,800	11,100	11,400	11,700	12,000
			100,600	103,400	105,900	108,300	110,600	112,800
66 - Atlantic Boulevard			18,800	19,100	19,300	19,600	19,900	20,200
65 - Pompano Beach Service Area			119,400	122,500	125,200	127,900	130,500	133,000
63 - CYPRESS CREEK PLAZA			119,400	122,500	125,200	127,900	130,500	133,000
	\$1.07	\$1.50						
62 - Ft. Lauderdale North (Commercial Boulevard)			15,000	15,300	15,600	16,000	16,400	16,800
	\$0.80	\$1.25	32,400	32,800	33,400	34,000	34,700	35,300
			136,800	140,000	143,000	145,900	148,800	151,500
58 - Ft. Lauderdale (Sunrise Boulevard)			15,600	15,900	16,200	16,600	17,000	17,400
	\$0.54	\$1.00	17,600	17,800	18,000	18,300	18,500	18,700
			138,800	141,900	144,800	147,600	150,300	152,800
54 - Ft. Lauderdale South (I-595/SR 84/US 441)			45,200	46,100	47,100	48,300	49,500	50,600
54 - Ft. Lauderdale South (595 Express Direct Connect)			2,000	2,100	2,200	2,300	2,400	2,500
54 - Ft. Lauderdale South (I-595/SR 84/US 441)			2,100	2,200	2,300	2,400	2,500	2,600
			50,900	51,100	51,200	51,400	51,600	51,800
			144,600	147,000	149,000	150,800	152,500	154,100
53 - Griffin Road			17,300	17,600	17,800	17,900	18,000	18,100
	\$0.26	\$0.54	17,500	17,600	17,700	17,800	17,900	18,000
			144,800	147,000	148,900	150,700	152,400	154,000
49 - Hollywood Boulevard			25,500	25,600	25,700	25,800	25,900	26,000
	\$0.54	\$0.80	18,400	18,500	18,700	18,800	18,900	19,000
			137,700	139,900	141,900	143,700	145,400	147,000
47 - Homestead Extension			52,100	53,000	53,900	54,800	55,600	56,300
			23,300	24,000	24,800	25,500	26,100	26,700
47 - County Line Road			4,400	4,500	4,600	4,700	4,800	4,900
	\$0.80	\$1.07	4,100	4,200	4,300	4,400	4,500	4,600
			108,600	110,600	112,500	114,100	115,600	117,100
2X - Dolphin Center (NW 199th Street / Sun Life Stadium)			12,000	12,200	12,400	12,700	12,900	13,100
	\$0.80	\$1.07	3,000	3,100	3,200	3,500	3,600	3,700
0X - GOLDEN GLADES PLAZA			99,600	101,500	103,300	104,900	106,300	107,700
	\$1.07	\$1.34						

Existing or Programmed:

Roadway segment 6 lanes
Roadway segment 8 lanes
Roadway segment 10 lanes
AADT exceeds lane capacity (constrained segment)
Impact from constrained segment

Southern Coin System

Two Directional AADT Volumes

Mile Post - Description	FY 2018 Indexed Passenger Car Toll		FY 2023	FY 2024	FY 2025	FY 2026	FY 2027	FY 2028
	SunPass	Cash/TBP						
88 - LANTANA PLAZA			91,100	92,500	94,000	95,300	96,700	98,100
86 - Boynton Beach (SR 804)			7,800	8,000	8,200	8,400	8,600	8,800
	\$0.80	\$1.25	22,600	23,300	23,700	24,300	24,800	25,400
81 - Delray Beach (Atlantic Avenue)			105,900	107,800	109,500	111,200	112,900	114,700
	\$0.54	\$1.00	8,300	8,500	8,700	8,900	9,100	9,300
			18,500	19,100	19,800	20,500	21,300	22,000
75 - Boca Raton (Glades Road)			116,100	118,400	120,600	122,800	125,100	127,400
	\$0.26	\$0.75	15,600	15,900	16,300	16,600	17,000	17,400
			24,900	25,500	26,200	26,800	27,500	28,300
71 - Sawgrass Expressway (Sawgrass Expressway access to/from west only)			125,400	128,000	130,500	133,000	135,600	138,300
			34,400	35,000	35,600	36,200	36,900	37,600
			16,600	16,800	17,000	17,200	17,500	17,700
69 - Sample Road			107,600	109,800	111,900	114,000	116,200	118,400
	\$0.26	\$0.75	11,500	11,800	12,100	12,400	12,700	13,000
			22,100	22,500	22,900	23,300	23,700	24,200
67 - Coconut Creek Parkway (Pompano Beach)			118,200	120,500	122,700	124,900	127,200	129,600
	\$0.54	\$1.00	15,400	15,700	16,000	16,300	16,700	17,100
			12,200	12,400	12,600	12,800	13,100	13,300
66 - Atlantic Boulevard			115,000	117,200	119,300	121,400	123,600	125,800
65 - Pompano Beach Service Area			20,400	20,600	20,900	21,200	21,500	21,800
63 - CYPRESS CREEK PLAZA			135,400	137,800	140,200	142,600	145,100	147,600
	\$1.07	\$1.50	135,400	137,800	140,200	142,600	145,100	147,600
62 - Ft. Lauderdale North (Commercial Boulevard)			17,200	17,500	17,900	18,300	18,700	19,100
	\$0.80	\$1.25	36,000	36,600	37,200	37,800	38,400	39,100
			154,200	156,900	159,500	162,100	164,800	167,600
58 - Ft. Lauderdale (Sunrise Boulevard)			17,800	18,100	18,400	18,700	19,100	19,500
	\$0.54	\$1.00	19,000	19,200	19,500	19,700	20,000	20,300
			155,400	158,000	160,600	163,100	165,700	168,400
54 - Ft. Lauderdale South (I-595/SR 84/US 441)			51,700	52,700	53,700	54,700	55,800	56,900
54 - Ft. Lauderdale South (595 Express Direct Connect)			2,600	2,700	2,800	2,900	3,000	3,100
54 - Ft. Lauderdale South (I-595/SR 84/US 441)			2,700	2,800	2,900	3,000	3,100	3,200
			52,000	52,100	52,200	52,300	52,400	52,500
53 - Griffin Road			155,800	157,500	159,200	160,800	162,400	164,100
	\$0.26	\$0.54	18,200	18,300	18,400	18,500	18,600	18,700
			18,100	18,200	18,300	18,400	18,500	18,600
			155,700	157,400	159,100	160,700	162,300	164,000
49 - Hollywood Boulevard			26,100	26,200	26,300	26,400	26,500	26,600
	\$0.54	\$0.80	19,100	19,200	19,300	19,400	19,500	19,600
			148,700	150,400	152,100	153,700	155,300	157,000
47 - Homestead Extension			57,000	57,700	58,400	59,000	59,700	60,400
47 - County Line Road			27,300	27,800	28,300	28,800	29,300	29,800
	\$0.80	\$1.07	5,000	5,100	5,200	5,300	5,400	5,500
			4,700	4,800	4,900	5,000	5,100	5,200
			118,700	120,200	121,700	123,200	124,600	126,100
2X - Dolphin Center (NW 199th Street / Sun Life Stadium)			13,300	13,500	13,700	13,900	14,100	14,300
	\$0.80	\$1.07	3,800	3,900	4,000	4,100	4,200	4,300
0X - GOLDEN GLADES PLAZA			109,200	110,600	112,000	113,400	114,700	116,100
	\$1.07	\$1.34	109,200	110,600	112,000	113,400	114,700	116,100

Existing or Programmed:

Roadway segment 6 lanes

Roadway segment 8 lanes



















Roadway segment 10 lanes

AADT exceeds lane capacity (constrained segment)

Impact from constrained segment

Ticket System

Two Directional AADT Volumes























Mile Post - Description		FY 2017	FY 2018	FY 2019	FY 2020	FY 2021	FY 2022
236 - THREE LAKES PLAZA		32,500	33,300	34,100	35,500	36,700	37,800
229 - Canoe Creek Service Area		32,500	33,300	34,100	35,500	36,700	37,800
193 - Yeehaw Junction (SR 60)		3,500	3,600	3,700	3,800	3,900	4,000
		4,900	5,100	5,300	5,400	5,500	5,700
184 - Fort Drum Service Area		33,900	34,800	35,700	37,100	38,300	39,500
152 - Fort Pierce (SR 70)		5,300	5,400	5,500	5,600	5,700	5,800
		13,400	13,700	14,100	14,300	14,500	14,700
144 - Ft. Pierce / Port St. Lucie Service Area		42,000	43,100	44,300	45,800	47,100	48,400
142 - Port St. Lucie (Port St. Lucie Boulevard)		3,600	3,700	3,800	3,900	4,000	4,100
		10,000	10,400	10,700	10,800	11,000	11,200
		48,400	49,800	51,200	52,700	54,100	55,500
138 - Becker Road (<i>SunPass only ramps</i>)		1,200	1,300	1,400	1,500	1,600	1,700
		5,100	5,300	5,500	5,600	5,700	5,800
		52,300	53,800	55,300	56,800	58,200	59,600
133 - Stuart (Martin Downs Boulevard / SR 714)		9,200	9,400	9,600	9,800	10,000	10,200
		3,200	3,400	3,400	3,500	3,600	3,700
		46,300	47,800	49,100	50,500	51,800	53,100
116 - Jupiter (Indiantown Road)		10,000	10,200	10,400	10,700	10,900	11,100
		12,800	13,000	13,200	13,300	13,400	13,500
		49,100	50,600	51,900	53,100	54,300	55,500
109 - Palm Beach Gardens (PGA Boulevard)		2,500	2,600	2,700	2,800	2,900	3,000
		14,800	15,100	15,400	15,700	15,900	16,100
		61,400	63,100	64,600	66,000	67,300	68,600
107 - SR 710 (<i>SunPass only ramps</i>)		3,100	3,200	3,300	3,400	3,500	3,600
		12,400	12,700	12,900	13,100	13,300	13,500
		70,700	72,600	74,200	75,700	77,100	78,500
99 - West Palm Beach (Okeechobee Boulevard)		10,000	10,200	10,500	10,800	11,000	11,200
		9,000	9,200	9,500	9,800	10,000	10,200
		69,700	71,600	73,200	74,700	76,100	77,500
98 - Jog Road (<i>SunPass only ramps</i>)		6,000	6,100	6,300	6,400	6,500	6,700
		75,700	77,700	79,500	81,100	82,600	84,200
97 - SR 80		13,700	13,900	14,200	14,400	14,700	14,900
		13,900	14,000	14,300	14,600	14,900	15,100
94 - West Palm Beach Service Area		75,900	77,800	79,600	81,300	82,800	84,400
93 - Lake Worth (Lake Worth Road)		12,000	12,200	12,400	12,600	12,800	13,000
		16,800	17,100	17,400	17,700	18,000	18,200
88 - LANTANA PLAZA		80,700	82,700	84,600	86,400	88,000	89,600

Existing or Programmed:

Roadway segment 4 lanes

Ticket System

Two Directional AADT Volumes

Mile Post - Description		FY 2023	FY 2024	FY 2025	FY 2026	FY 2027	FY 2028
236 - THREE LAKES PLAZA		39,000	40,300	41,000	41,800	42,600	43,500
229 - Canoe Creek Service Area		39,000	40,300	41,000	41,800	42,600	43,500
193 - Yeehaw Junction (SR 60)		4,100	4,200	4,300	4,400	4,500	4,600
184 - Fort Drum Service Area		40,700	42,000	42,800	43,600	44,500	45,500
152 - Fort Pierce (SR 70)		5,900	6,000	6,100	6,200	6,300	6,400
144 - Ft. Pierce / Port St. Lucie Service Area		49,700	51,100	52,100	53,100	54,100	55,200
142 - Port St. Lucie (Port St. Lucie Boulevard)		4,200	4,300	4,400	4,500	4,600	4,700
138 - Becker Road (<i>SunPass only ramps</i>)		56,800	58,200	59,400	60,500	61,600	62,700
133 - Stuart (Martin Downs Boulevard / SR 714)		1,800	1,900	2,000	2,100	2,300	2,500
116 - Jupiter (Indiantown Road)		5,900	6,000	6,100	6,200	6,400	6,600
109 - Palm Beach Gardens (PGA Boulevard)		60,900	62,300	63,500	64,600	65,700	66,800
107 - SR 710 (<i>SunPass only ramps</i>)		10,400	10,600	10,800	11,000	11,200	11,400
99 - West Palm Beach (Okeechobee Boulevard)		3,800	3,900	4,100	4,200	4,300	4,400
98 - Jog Road (<i>SunPass only ramps</i>)		54,300	55,600	56,800	57,800	58,800	59,800
97 - SR 80		11,300	11,500	11,700	11,900	12,100	12,300
94 - West Palm Beach Service Area		13,600	13,700	13,800	13,900	14,000	14,200
93 - Lake Worth (Lake Worth Road)		56,600	57,800	58,900	59,800	60,700	61,700
88 - LANTANA PLAZA		3,100	3,200	3,300	3,400	3,500	3,600
		16,300	16,500	16,700	17,000	17,300	17,500
		69,800	71,100	72,300	73,400	74,500	75,600
		3,700	3,800	3,900	4,000	4,100	4,200
		13,800	13,900	14,200	14,400	14,600	14,800
		79,900	81,200	82,600	83,800	85,000	86,200
		11,400	11,600	11,800	12,100	12,400	12,700
		10,400	10,500	10,700	11,000	11,300	11,600
		78,900	80,100	81,500	82,700	83,900	85,100
		6,800	6,900	7,000	7,100	7,200	7,300
		85,700	87,000	88,500	89,800	91,100	92,400
		15,100	15,400	15,600	15,900	16,200	16,500
		15,300	15,600	15,800	16,100	16,400	16,700
		85,900	87,200	88,700	90,000	91,300	92,600
		13,200	13,400	13,700	14,000	14,300	14,600
		18,400	18,700	19,000	19,300	19,700	20,100
		91,100	92,500	94,000	95,300	96,700	98,100

Existing or Programmed:

Roadway segment 4 lanes

Northern Coin System

Two Directional AADT Volumes

Mile Post - Description	FY 2018		FY 2017	FY 2018	FY 2019	FY 2020	FY 2021	FY 2022
	Indexed Passenger							
	Car Toll							
	SunPass	Cash/TBP						
309 - Interstate 75			43,500	44,300	45,100	46,600	47,900	49,300
304 - Wildwood (US 301)			2,700	2,800	2,900	3,000	3,100	3,200
			6,500	6,700	6,900	7,200	7,400	7,700
299 - Okahumpka Service Area			47,300	48,200	49,100	50,800	52,200	53,800
296 - CR 470	\$1.07	\$1.50	1,500	1,600	1,700	1,800	1,900	2,000
			2,500	2,600	2,800	2,900	3,200	3,500
			48,300	49,200	50,200	51,900	53,500	55,300
289 - Leesburg North (US 27)	\$1.34	\$1.75	6,000	6,100	6,200	6,400	6,600	6,800
288 - LEESBURG PLAZA	\$2.94	\$3.25	42,300	43,100	44,000	45,500	46,900	48,500
285 - Leesburg South (US 27)	\$1.34	\$1.75	12,300	12,000	12,200	12,700	13,000	13,400
			54,600	55,100	56,200	58,200	59,900	61,900
279 - Hills of Minneola (Sunpass only ramps)	\$0.80	\$1.07	600	800	900	1,200	1,400	1,600
			4,100	7,200	8,100	9,400	10,800	12,200
			58,100	61,500	63,400	66,400	69,300	72,500
272 - Winter Garden / Clermont (SR 50)			1,900	2,000	2,100	2,200	2,300	2,400
	\$0.54	\$1.00	39,700	38,000	38,400	39,100	39,600	39,900
			95,900	97,500	99,700	103,300	106,600	110,000
267A - SR 429 / Western Beltway Parts A and C			14,200	14,900	15,200	15,800	16,300	16,800
			81,700	82,600	84,500	87,500	90,300	93,200
267B - Ocoee (SR 50)			3,600	3,700	3,800	3,900	4,000	4,100
			14,300	15,100	15,200	15,800	16,000	16,500
			92,400	94,000	95,900	99,400	102,300	105,600
267A - SR 429 / Western Beltway Parts A and C			45,900	46,500	47,300	49,000	50,400	52,000
			138,300	140,500	143,200	148,400	152,700	157,600
265 - SR 408			43,000	43,800	44,600	46,200	47,500	49,000
			6,700	6,800	7,000	7,200	7,500	7,800
263 - Turkey Lake Service Area			102,000	103,500	105,600	109,400	112,700	116,400
259 - Orlando (I-4)	\$0.54	\$1.00	30,900	31,300	31,900	32,900	33,700	34,600
			32,700	33,200	35,200	36,500	37,400	38,400
			103,800	105,400	108,900	113,000	116,400	120,200
257 - Sand Lake Road (SR 482)	-	-	-	-	-	-	-	-
			103,800	105,400	108,900	113,000	116,400	120,200
255 - Consulate Drive (SunPass only ramp)	\$0.80	-	8,800	9,000	9,200	9,600	9,900	10,300
			95,000	96,400	99,700	103,400	106,500	109,900
254 - Orlando South (US 17/92/441)	\$0.80	\$1.25	34,900	35,400	36,100	37,200	38,300	39,600
			13,300	13,600	15,000	15,400	15,800	16,500
			73,400	74,600	78,600	81,600	84,000	86,800
251 - SR 417 / Central Florida Greenway (SunPass only ramps)	\$0.80	\$1.07	6,700	7,000	14,200	15,400	16,200	17,400
			13,200	13,700	16,900	18,100	19,000	20,200
			79,900	81,300	81,300	84,300	86,800	89,600
249 - Osceola Parkway	\$1.07	\$1.50	23,600	24,000	22,200	23,000	23,700	24,700
			9,100	9,300	8,800	9,100	9,300	9,600
			65,400	66,600	67,900	70,400	72,400	74,500
244 - Kissimmee-St. Cloud North (US 192 & US 441)	\$1.34	\$1.75	21,400	21,800	22,100	23,000	23,600	24,400
			1,400	1,500	1,500	1,600	1,700	1,800
			45,400	46,300	47,300	49,000	50,500	51,900
242 - Kissimmee-St. Cloud South (US 192 & US 441)			1,400	1,500	1,500	1,600	1,700	1,800
			46,800	47,800	48,800	50,600	52,200	53,700
240 - Kissimmee Park Road (SunPass only ramps)	\$1.34	-	14,300	14,500	14,700	15,100	15,500	15,900
236 - THREE LAKES PLAZA			32,500	33,300	34,100	35,500	36,700	37,800

Existing or Programmed:

Roadway segment 4 lanes
Roadway segment 6 lanes
Roadway segment 8 lanes
Roadway segment 10 lanes
Roadway segment 12 lanes

Northern Coin System

Two Directional AADT Volumes

Mile Post - Description	FY 2018		FY 2023	FY 2024	FY 2025	FY 2026	FY 2027	FY 2028
	Indexed Passenger							
	Car Toll							
	SunPass	Cash/TBP						
309 - Interstate 75			50,500	51,800	53,000	54,100	55,100	56,100
304 - Wildwood (US 301)			3,300	3,400	3,500	3,600	3,700	3,800
299 - Okahumpka Service Area			8,000	8,300	8,500	8,700	9,000	9,200
296 - CR 470	\$1.07	\$1.50	55,200	56,700	58,000	59,200	60,400	61,500
289 - Leesburg North (US 27)			2,100	2,200	2,300	2,400	2,500	2,600
288 - LEESBURG PLAZA	\$1.34	\$1.75	3,700	3,900	4,100	4,300	4,500	4,800
285 - Leesburg South (US 27)			56,800	58,400	59,800	61,100	62,400	63,700
279 - Hills of Minneola (Sunpass only ramps)	\$1.34	\$1.75	7,000	7,200	7,300	7,400	7,500	7,600
272 - Winter Garden / Clermont (SR 50)	\$2.94	\$3.25	49,800	51,200	52,500	53,700	54,900	56,100
267A - SR 429 / Western Beltway Parts A and C	\$1.34	\$1.75	13,800	14,200	14,400	14,700	14,900	15,100
267B - Ocoee (SR 50)			63,600	65,400	66,900	68,400	69,800	71,200
267A - SR 429 / Western Beltway Parts A and C	\$0.80	\$1.07	1,700	1,800	2,000	2,200	2,400	2,600
265 - SR 408	\$0.80	\$1.07	13,300	14,200	15,200	16,300	17,200	18,100
263 - Turkey Lake Service Area			75,200	77,800	80,100	82,500	84,600	86,700
259 - Orlando (I-4)	\$0.54	\$1.00	2,500	2,600	2,700	2,800	2,900	3,000
257 - Sand Lake Road (SR 482)			40,200	40,800	41,200	41,700	42,200	42,600
255 - Consulate Drive (SunPass only ramp)	\$0.54	\$1.00	112,900	116,000	118,600	121,400	123,900	126,300
254 - Orlando South (US 17/92/441)			17,300	17,800	18,200	18,600	19,000	19,400
251 - SR 417 / Central Florida Greenway (SunPass only ramps)			95,600	98,200	100,400	102,800	104,900	106,900
249 - Osceola Parkway			4,200	4,300	4,400	4,500	4,600	4,700
244 - Kissimmee-St. Cloud North (US 192 & US 441)			17,000	17,600	17,800	18,000	18,300	18,600
242 - Kissimmee-St. Cloud South (US 192 & US 441)			108,400	111,500	113,800	116,300	118,600	120,800
240 - Kissimmee Park Road (SunPass only ramps)			53,400	55,900	57,100	58,200	59,200	60,200
236 - THREE LAKES PLAZA			161,800	167,400	170,900	174,500	177,800	181,000
Existing or Programmed:			50,300	51,800	52,900	54,000	55,100	56,100
Roadway segment 4 lanes			8,100	8,300	8,500	8,700	9,000	9,300
Roadway segment 6 lanes			119,600	123,900	126,500	129,200	131,700	134,200
Roadway segment 8 lanes			35,400	33,500	34,300	35,100	35,800	36,500
Roadway segment 10 lanes			39,300	37,800	38,800	39,700	40,700	41,600
Roadway segment 12 lanes			123,500	128,200	131,000	133,800	136,600	139,300

- Existing or Programmed:
- Roadway segment 4 lanes
- Roadway segment 6 lanes
- Roadway segment 8 lanes
- Roadway segment 10 lanes
- Roadway segment 12 lanes

