

APPENDIX B

SR 821 (HEFT)

Two Directional AADT Volumes

Mile Post - Description	FY 2019 Indexed Passenger		FY 2018	FY 2019	FY 2020	FY 2021	FY 2022	FY 2023	
	Car Toll								
	SunPass	TBP							
			(Total)	76,300	79,800	82,700	85,200	87,200	89,100
47 - NW 27th Avenue from Turnpike North	\$0.80	\$1.07	(Ramp)	4,600	4,800	5,000	5,200	5,400	5,500
47 - MIRAMAR PLAZA	\$1.07	\$1.34	(Plaza)	47,400	49,000	50,300	51,400	52,300	53,200
47 - HEFT to/from Turnpike South			(Ramp)	20,200	21,700	22,900	23,900	24,600	25,400
			(Frontage)	8,700	9,100	9,500	9,900	10,300	10,500
47 - NW 27th Avenue (University Drive)	\$0.80	\$1.07		13,100	14,800	15,100	15,300	15,900	16,200
				80,700	85,500	88,300	90,600	92,800	94,800
43 - NW 57th Avenue (Red Road)	\$0.54	\$0.80		31,300	24,600	25,100	25,500	26,100	26,600
				10,400	12,100	12,200	12,300	13,000	13,600
				59,800	73,000	75,400	77,400	79,700	81,800
39 - Interstate 75				-	10,100	10,400	10,600	11,000	8,700
				45,500	48,100	49,200	49,600	51,600	54,400
				105,300	111,000	114,200	116,400	120,300	127,500
37 - NW 170th Street	\$0.54	\$0.80		-	-	-	-	-	6,700
				-	-	-	-	-	12,000
				105,300	111,000	114,200	116,400	120,300	132,800
35 - Okeechobee Road (US 27)	\$0.54	\$0.80		10,200	10,100	10,400	10,600	11,000	10,900
				18,200	19,100	19,700	19,900	20,900	15,100
				113,300	120,000	123,500	125,700	130,200	137,000
34 - NW 106th Street	\$0.54	\$0.80		8,300	9,000	9,400	9,700	10,200	10,600
				12,400	13,100	13,500	13,900	14,600	12,100
32 - OKEECHOBEE PLAZA	\$1.07	\$1.34		117,400	124,100	127,600	129,900	134,600	138,500
31 - NW 74th Street (access to/from east only)	\$0.80	\$1.07		7,900	8,600	9,000	9,300	9,700	10,100
				14,600	16,700	17,600	18,300	19,000	19,800
				124,100	132,200	136,200	138,900	143,900	148,200
29 - NW 41st Street	\$0.54	\$0.80		17,200	18,300	18,900	19,300	20,000	20,600
				17,400	20,400	21,200	21,800	22,600	23,300
				124,300	134,300	138,500	141,400	146,500	150,900
27 - NW 12th Street (Beacon Tradeport)	\$0.54	\$0.80		19,700	17,800	18,400	18,800	19,500	20,100
				11,700	12,500	12,900	13,300	13,800	14,200
				116,300	129,000	133,000	135,900	140,800	145,000
26 - SR 836 (Dolphin Expressway)				22,700	31,400	32,400	33,100	34,300	35,300
				71,000	76,200	79,000	81,000	84,100	86,600
				164,600	173,800	179,600	183,800	190,600	196,300
25 - Tamiami Trail (US 41 / SW 8th Street)	\$0.54	\$0.80		35,100	36,300	37,500	38,400	39,800	41,000
				16,000	17,400	18,100	18,600	19,300	19,900
				145,500	154,900	160,200	164,000	170,100	175,200
23 - Bird Road (SW 40th Street)	\$0.54	\$0.80		31,900	33,300	34,400	35,200	36,500	37,600
				16,300	17,700	18,400	19,000	19,700	20,300
22 - BIRD ROAD PLAZA	\$1.07	\$1.34		129,900	139,300	144,200	147,800	153,300	157,900
20 - Kendall Drive (SW 88th Street)	\$0.54	\$0.80		40,300	40,000	41,300	42,300	43,900	45,300
				17,800	18,900	19,500	19,900	20,700	21,500
				107,400	118,200	122,400	125,400	130,100	134,100
19 - Snapper Creek Service Area	\$0.54	\$0.80		22,600	19,900	20,600	21,100	21,900	22,600
19 - SW 120th Street	\$0.54	\$0.80		12,700	13,500	13,900	14,300	14,800	15,300
				97,500	111,800	115,700	118,600	123,000	126,800
17 - Don Shula Expressway (SR 874)				99,900	88,800	91,800	93,900	97,700	101,000
				197,400	200,600	207,500	212,500	220,700	227,800
16 - Coral Reef Drive (SW 152nd Street & SW 117th Ave.)	\$0.54	\$0.80		42,300	34,500	35,600	36,400	37,800	39,000
				11,300	12,000	12,300	12,500	12,900	13,300
				166,400	178,100	184,200	188,600	195,800	202,100
13 - Quail Roost Drive (Eureka Drive)				43,700	46,700	48,200	49,300	51,100	52,700
				14,800	15,800	16,200	16,600	17,200	17,700
				137,500	147,200	152,200	155,900	161,900	167,100
12 - Caribbean Boulevard (US 1) / Government Center				54,000	57,600	59,400	60,700	62,900	64,800
11 - Hainlin Mill Drive (SW 216th Street)				12,100	12,700	13,000	13,100	13,500	13,800
10 - HOMESTEAD PLAZA	\$1.07	\$1.34		95,600	102,300	105,800	108,300	112,500	116,100
9 - Allapattah Road (SW 112th Avenue)	\$0.80	\$1.07		14,600	15,400	15,900	16,300	16,900	17,400
				5,500	5,700	6,000	6,300	6,600	6,900
				86,500	92,600	95,900	98,300	102,200	105,600
6 - Tallahassee Road (SW 137th Avenue)				16,000	16,800	17,500	18,000	18,800	19,500
				70,500	75,800	78,400	80,300	83,400	86,100
5 - Biscayne Drive (SW 288th Street)	\$0.54	\$0.80		14,600	15,200	15,700	16,100	16,700	17,200
				4,600	4,700	4,800	5,000	5,200	5,300
				60,500	65,300	67,500	69,200	71,900	74,200
2 - Campbell Drive (SW 312th Street)	\$0.54	\$0.80		22,800	23,500	24,400	24,900	25,800	26,600
				3,500	3,700	3,800	3,900	4,000	4,100
0 - South Dixie Highway (US 1)				41,200	45,500	46,900	48,200	50,100	51,700

Existing or Programmed:

- Roadway segment 4 lanes
- Roadway segment 6 lanes
- Roadway segment 8 lanes
- Roadway segment 10 lanes
- Roadway segment 12 lanes
- Roadway segment 12 lanes with auxiliary lanes

SR 821 (HEFT)

Two Directional AADT Volumes

Mile Post - Description	FY 2019 Indexed Passenger		FY 2024	FY 2025	FY 2026	FY 2027	FY 2028	FY 2029
	Car Toll							
	SunPass	TBP						
			90,700	92,000	93,300	94,600	95,900	97,200
47 - NW 27th Avenue from Turnpike North	\$0.80	\$1.07	5,600	5,700	5,800	5,900	6,000	6,100
47 - MIRAMAR PLAZA	\$1.07	\$1.34	54,000	54,600	55,200	55,800	56,400	57,000
47 - HEFT to/from Turnpike South			26,000	26,500	27,000	27,500	28,000	28,500
			10,700	10,900	11,100	11,300	11,500	11,700
47 - NW 27th Avenue (University Drive)	\$0.80	\$1.07	16,500	17,000	17,300	17,800	18,400	19,000
			96,500	98,100	99,500	101,100	102,800	104,500
43 - NW 57th Avenue (Red Road)	\$0.54	\$0.80	27,000	27,400	27,800	28,200	28,600	29,000
			14,100	14,600	15,000	15,400	15,700	16,000
			83,600	85,300	86,700	88,300	89,900	91,500
39 - Interstate 75			9,000	9,300	9,600	9,900	10,200	10,500
			55,800	57,100	58,500	59,800	61,200	62,600
			130,400	133,100	135,600	138,200	140,900	143,600
37 - NW 170th Street	\$0.54	\$0.80	6,900	7,100	7,300	7,500	7,700	7,900
			12,400	12,900	13,300	13,800	14,200	14,700
			135,900	138,900	141,600	144,500	147,400	150,400
35 - Okeechobee Road (US 27)	\$0.54	\$0.80	11,200	11,500	11,800	12,100	12,400	12,700
			15,500	15,800	16,300	16,600	17,000	17,400
			140,200	143,200	146,100	149,000	152,000	155,100
34 - NW 106th Street	\$0.54	\$0.80	10,900	11,200	11,500	11,800	12,100	12,400
			12,500	12,900	13,400	13,900	14,400	14,800
32 - OKEECHOBEE PLAZA	\$1.07	\$1.34	141,800	144,900	148,000	151,100	154,300	157,500
31 - NW 74th Street (access to/from east only)	\$0.80	\$1.07	10,300	10,500	10,700	10,900	11,100	11,300
			20,300	20,800	21,300	21,800	22,300	22,900
			151,800	155,200	158,600	162,000	165,500	169,100
29 - NW 41st Street	\$0.54	\$0.80	21,100	21,600	22,100	22,600	23,100	23,600
			23,800	24,400	25,000	25,600	26,200	26,700
			154,500	158,000	161,500	165,000	168,600	172,200
27 - NW 12th Street (Beacon Tradeport)	\$0.54	\$0.80	20,600	21,000	21,400	21,800	22,300	22,800
			14,600	14,800	15,000	15,300	15,600	16,000
			148,500	151,800	155,100	158,500	161,900	165,400
26 - SR 836 (Dolphin Expressway)			36,100	36,900	37,700	38,500	39,300	40,100
			88,600	90,600	92,600	94,500	96,500	98,500
			201,000	205,500	210,000	214,500	219,100	223,800
25 - Tamiami Trail (US 41 / SW 8th Street)	\$0.54	\$0.80	42,000	43,000	44,000	45,000	46,000	47,000
			20,400	20,900	21,400	21,900	22,400	22,900
			179,400	183,400	187,400	191,400	195,500	199,700
23 - Bird Road (SW 40th Street)	\$0.54	\$0.80	38,500	39,400	40,300	41,200	42,100	43,000
			20,800	21,300	21,800	22,300	22,800	23,300
22 - BIRD ROAD PLAZA	\$1.07	\$1.34	161,700	165,300	168,900	172,500	176,200	180,000
20 - Kendall Drive (SW 88th Street)	\$0.54	\$0.80	46,400	47,500	48,600	49,700	50,800	51,900
			22,100	22,800	23,500	24,200	24,900	25,600
			137,400	140,600	143,800	147,000	150,300	153,700
19 - Snapper Creek Service Area			23,200	23,700	24,200	24,700	25,300	25,900
19 - SW 120th Street	\$0.54	\$0.80	15,700	16,000	16,300	16,600	17,000	17,400
			129,900	132,900	135,900	138,900	142,000	145,200
17 - Don Shula Expressway (SR 874)			103,700	106,300	108,900	111,500	114,200	116,900
			233,600	239,200	244,800	250,400	256,200	262,100
16 - Coral Reef Drive (SW 152nd Street & SW 117th Ave.)	\$0.54	\$0.80	40,000	40,900	41,800	42,700	43,700	44,700
			13,700	14,000	14,300	14,600	14,900	15,200
			207,300	212,300	217,300	222,300	227,400	232,600
13 - Quail Roost Drive (Eureka Drive)			54,000	55,300	56,600	57,900	59,200	60,500
			18,100	18,500	18,900	19,300	19,700	20,100
			171,400	175,500	179,600	183,700	187,900	192,200
12 - Caribbean Boulevard (US 1) / Government Center			66,400	67,900	69,400	70,900	72,400	74,000
11 - Hainlin Mill Drive (SW 216th Street)			14,100	14,400	14,600	14,900	15,100	15,400
10 - HOMESTEAD PLAZA	\$1.07	\$1.34	119,100	122,000	124,800	127,700	130,600	133,600
9 - Allapattah Road (SW 112th Avenue)	\$0.80	\$1.07	17,800	18,200	18,600	19,000	19,400	19,800
			7,100	7,300	7,600	7,800	8,100	8,300
			108,400	111,100	113,800	116,500	119,300	122,100
6 - Tallahassee Road (SW 137th Avenue)			20,100	20,700	21,300	21,900	22,500	23,100
			88,300	90,400	92,500	94,600	96,800	99,000
5 - Biscayne Drive (SW 288th Street)	\$0.54	\$0.80	17,600	18,000	18,400	18,800	19,200	19,600
			5,400	5,600	5,800	6,000	6,100	6,300
			76,100	78,000	79,900	81,800	83,700	85,700
2 - Campbell Drive (SW 312th Street)	\$0.54	\$0.80	27,200	27,800	28,400	29,000	29,600	30,200
			4,200	4,300	4,400	4,500	4,600	4,700
0 - South Dixie Highway (US 1)			53,100	54,500	55,900	57,300	58,700	60,200

- Existing or Programmed:
- Roadway segment 4 lanes
 - Roadway segment 6 lanes
 - Roadway segment 8 lanes
 - Roadway segment 10 lanes
 - Roadway segment 12 lanes
 - Roadway segment 12 lanes with auxiliary lanes

Southern Coin System

Two Directional AADT Volumes

Mile Post - Description	FY 2019		FY 2018	FY 2019	FY 2020	FY 2021	FY 2022	FY 2023
	Indexed Passenger							
	Car Toll							
SunPass	Cash/TBP							
88 - LANTANA PLAZA			81,600	85,500	88,100	89,900	91,900	93,800
86 - Boynton Beach (SR 804)	\$0.80	\$1.25	6,800	7,100	7,600	7,900	8,200	8,500
			19,600	20,000	21,600	23,500	24,700	25,700
81 - Delray Beach (Atlantic Avenue)			94,400	98,400	102,100	105,500	108,400	111,000
	\$0.54	\$1.00	7,200	7,500	7,800	8,100	8,400	8,600
			15,800	16,700	17,900	19,000	19,900	20,700
75 - Boca Raton (Glades Road)			103,000	107,600	112,200	116,400	119,900	123,100
	\$0.26	\$0.75	13,500	14,200	14,900	15,600	16,100	16,500
			20,900	22,300	23,200	24,500	25,400	26,200
71 - Sawgrass Expressway (Sawgrass Expressway access to/from west only)			110,400	115,700	120,500	125,300	129,200	132,800
			32,000	33,300	34,600	35,800	36,900	37,800
			15,300	15,800	16,400	16,700	17,100	17,500
69 - Sample Road	\$0.26	\$0.75	93,700	98,200	102,300	106,200	109,400	112,500
			9,700	10,200	10,700	11,200	11,600	12,000
			21,300	22,300	23,100	24,000	24,700	25,200
67 - Coconut Creek Parkway (Pompano Beach)	\$0.54	\$1.00	105,300	110,300	114,700	119,000	122,500	125,700
			14,100	14,800	15,500	16,200	16,800	17,200
			10,200	11,000	11,500	11,900	12,200	12,500
			101,400	106,500	110,700	114,700	117,900	121,000
66 - Atlantic Boulevard			20,400	20,900	21,500	22,100	22,600	23,000
65 - Pompano Beach Service Area			121,800	127,400	132,200	136,800	140,500	144,000
63 - CYPRESS CREEK PLAZA	\$1.07	\$1.50	121,800	127,400	132,200	136,800	140,500	144,000
62 - Ft. Lauderdale North (Commercial Boulevard)	\$0.80	\$1.25	15,800	16,500	17,100	17,800	18,400	18,900
			33,400	34,500	35,400	36,600	37,600	38,400
			139,400	145,400	150,500	155,600	159,700	163,500
58 - Ft. Lauderdale (Sunrise Boulevard)	\$0.54	\$0.80	16,400	17,100	17,800	18,500	19,100	19,600
			18,300	18,900	19,500	19,800	20,100	20,500
			141,300	147,200	152,200	156,900	160,700	164,400
54 - Ft. Lauderdale South (I-595/SR 84/US 441)			49,500	51,800	54,000	56,300	58,200	59,800
54 - Ft. Lauderdale South (595 Express Direct Connect)			2,300	2,500	2,700	2,900	3,100	3,300
54 - Ft. Lauderdale South (I-595/SR 84/US 441)			2,000	2,200	2,400	2,600	2,700	2,800
			54,800	55,300	55,600	56,100	56,700	57,000
			146,300	150,400	153,500	156,400	158,800	161,100
53 - Griffin Road	\$0.26	\$0.54	17,500	17,900	18,100	18,300	18,500	18,700
			17,500	17,800	18,000	18,200	18,400	18,700
			146,300	150,300	153,400	156,300	158,700	161,100
49 - Hollywood Boulevard	\$0.54	\$0.80	26,500	26,800	27,000	27,300	27,500	27,600
			18,600	19,000	19,200	19,600	19,800	19,900
			138,400	142,500	145,600	148,600	151,000	153,400
47 - Homestead Extension			52,000	53,800	55,300	56,600	57,700	58,700
			24,300	26,000	27,400	28,600	29,500	30,400
47 - County Line Road	\$0.80	\$1.07	4,600	4,800	5,000	5,200	5,400	5,500
			4,100	4,300	4,500	4,700	4,900	5,000
			110,200	114,200	117,200	120,100	122,300	124,600
2X - Dolphin Center (NW 199th Street / Sun Life Stadium)	\$0.80	\$1.07	12,000	12,500	13,000	13,400	13,700	14,000
			3,000	3,200	3,600	3,600	3,800	3,900
0X - GOLDEN GLADES PLAZA	\$1.07	\$1.34	101,200	104,900	107,800	110,300	112,400	114,500

Existing or Programmed:

Roadway segment 6 lanes

Roadway segment 8 lanes

Roadway segment 10 lanes

AADT exceeds lane capacity (constrained segment)

Impact from constrained segment

Southern Coin System

Two Directional AADT Volumes



















Mile Post - Description	FY 2019		Diagram	FY 2024	FY 2025	FY 2026	FY 2027	FY 2028	FY 2029
	Indexed Passenger								
	SunPass	Cash/TBP							
88 - LANTANA PLAZA				95,500	97,100	98,500	99,900	101,300	102,800
86 - Boynton Beach (SR 804)	\$0.80	\$1.25		8,700	8,900	9,100	9,300	9,500	9,700
81 - Delray Beach (Atlantic Avenue)	\$0.54	\$1.00		113,400	115,400	117,200	119,000	120,900	122,800
75 - Boca Raton (Glades Road)	\$0.26	\$0.75		126,100	128,600	130,900	133,300	135,800	138,300
71 - Sawgrass Expressway (Sawgrass Expressway access to/from west only)				17,000	17,400	17,800	18,200	18,600	19,000
69 - Sample Road	\$0.26	\$0.75		27,000	27,800	28,600	29,400	30,200	31,000
67 - Coconut Creek Parkway (Pompano Beach)	\$0.54	\$1.00		136,100	139,000	141,700	144,500	147,400	150,300
66 - Atlantic Boulevard				17,800	18,100	18,300	18,500	18,600	18,800
65 - Pompano Beach Service Area				115,200	117,600	119,800	122,100	124,400	126,800
63 - CYPRESS CREEK PLAZA	\$0.26	\$0.75		12,300	12,600	12,900	13,200	13,500	13,800
62 - Ft. Lauderdale North (Commercial Boulevard)	\$0.54	\$1.00		25,800	26,300	26,800	27,300	27,800	28,300
58 - Ft. Lauderdale (Sunrise Boulevard)	\$0.54	\$0.80		128,700	131,300	133,700	136,200	138,700	141,300
54 - Ft. Lauderdale South (I-595/SR 84/US 441)				17,700	18,100	18,500	18,900	19,300	19,700
53 - Griffin Road	\$0.26	\$0.54		12,800	13,000	13,200	13,400	13,700	13,900
49 - Hollywood Boulevard	\$0.54	\$0.80		123,800	126,200	128,400	130,700	133,100	135,500
47 - Homestead Extension				23,300	23,700	24,000	24,400	24,700	25,000
47 - County Line Road	\$0.80	\$1.07		147,100	149,900	152,400	155,100	157,800	160,500
2X - Dolphin Center (NW 199th Street / Sun Life Stadium)	\$0.80	\$1.07		147,100	149,900	152,400	155,100	157,800	160,500
0X - GOLDEN GLADES PLAZA	\$1.07	\$1.34		19,300	19,700	20,100	20,500	20,900	21,300
				39,200	39,800	40,500	41,100	41,800	42,500
				167,000	170,000	172,800	175,700	178,700	181,700
				20,100	20,500	20,900	21,300	21,700	22,100
				20,900	21,200	21,500	21,800	22,100	22,400
				167,800	170,700	173,400	176,200	179,100	182,000
				61,300	62,600	63,800	65,100	66,400	67,700
				3,500	3,600	3,700	3,800	3,900	4,000
				2,900	3,000	3,100	3,200	3,300	3,400
				57,300	57,600	57,700	57,900	58,000	58,100
				163,200	165,100	166,700	168,400	170,100	171,800
				18,800	18,900	19,000	19,100	19,200	19,300
				18,800	18,900	19,000	19,100	19,200	19,300
				163,200	165,100	166,700	168,400	170,100	171,800
				27,700	27,800	27,900	28,000	28,100	28,200
				20,000	20,100	20,200	20,200	20,300	20,500
				155,500	157,400	159,000	160,600	162,300	164,100
				59,600	60,300	61,000	61,700	62,400	63,100
				31,100	31,700	32,300	32,900	33,500	34,100
				5,600	5,700	5,800	5,900	6,000	6,100
				5,100	5,200	5,300	5,400	5,500	5,600
				126,500	128,300	129,800	131,300	132,900	134,600
				14,200	14,400	14,600	14,800	15,000	15,200
				4,000	4,100	4,100	4,200	4,300	4,400
				116,300	118,000	119,300	120,700	122,200	123,800

Existing or Programmed:

Roadway segment 6 lanes
Roadway segment 8 lanes
Roadway segment 10 lanes
AADT exceeds lane capacity (constrained segment)
Impact from constrained segment

Ticket System

Two Directional AADT Volumes



















Mile Post - Description		FY 2018	FY 2019	FY 2020	FY 2021	FY 2022	FY 2023
236 - THREE LAKES PLAZA		33,100	34,500	35,900	37,200	38,800	40,100
229 - Canoe Creek Service Area		33,100	34,500	35,900	37,200	38,800	40,100
193 - Yeehaw Junction (SR 60)		3,700	3,900	4,000	4,100	4,200	4,300
		5,000	5,400	5,700	5,900	6,000	6,200
184 - Fort Drum Service Area		34,400	36,000	37,600	39,000	40,600	42,000
152 - Fort Pierce (SR 70)		5,100	5,300	5,500	5,600	5,700	5,800
		14,000	14,700	15,300	15,500	15,600	15,900
144 - Ft. Pierce / Port St. Lucie Service Area		43,300	45,400	47,400	48,900	50,500	52,100
142 - Port St. Lucie (Port St. Lucie Boulevard)		3,700	3,800	3,900	4,000	4,100	4,200
		10,100	10,500	10,800	11,000	11,200	11,400
		49,700	52,100	54,300	55,900	57,600	59,300
138 - Becker Road (<i>SunPass only ramps</i>)		1,300	1,500	1,700	1,800	1,900	2,100
		5,600	6,000	6,300	6,400	6,500	6,700
		54,000	56,600	58,900	60,500	62,200	63,900
133 - Stuart (Martin Downs Boulevard / SR 714)		9,400	9,800	10,200	10,500	10,800	11,100
		3,300	3,400	3,500	3,700	3,800	3,900
		47,900	50,200	52,200	53,700	55,200	56,700
116 - Jupiter (Indiantown Road)		10,400	10,800	11,200	11,500	11,800	12,000
		13,100	13,600	13,900	14,100	14,300	14,400
		50,600	53,000	54,900	56,300	57,700	59,100
109 - Palm Beach Gardens (PGA Boulevard)		2,500	2,600	2,700	2,800	2,900	3,000
		14,700	15,400	15,900	16,100	16,400	16,500
		62,800	65,800	68,100	69,600	71,200	72,600
107 - SR 710 (<i>SunPass only ramps</i>)		3,300	3,500	3,600	3,700	3,800	3,900
		12,800	13,400	13,700	14,000	14,200	14,600
		72,300	75,700	78,200	79,900	81,600	83,300
99 - West Palm Beach (Okeechobee Boulevard)		10,400	10,900	11,300	11,600	11,900	12,100
		8,800	9,300	9,600	9,800	10,100	10,300
		70,700	74,100	76,500	78,100	79,800	81,500
98 - Jog Road (<i>SunPass only ramps</i>)		6,000	6,200	6,300	6,500	6,700	6,800
		76,700	80,300	82,800	84,600	86,500	88,300
97 - SR 80		14,000	14,600	15,000	15,300	15,600	15,900
		14,200	14,800	15,100	15,400	15,700	16,000
94 - West Palm Beach Service Area		76,900	80,500	82,900	84,700	86,600	88,400
93 - Lake Worth (Lake Worth Road)		12,200	12,600	12,900	13,200	13,400	13,700
		16,900	17,600	18,100	18,400	18,700	19,100
88 - LANTANA PLAZA		81,600	85,500	88,100	89,900	91,900	93,800

Existing or Programmed:

Roadway segment 4 lanes

Ticket System

Two Directional AADT Volumes

Mile Post - Description		FY 2024	FY 2025	FY 2026	FY 2027	FY 2028	FY 2029
236 - THREE LAKES PLAZA		41,100	41,900	43,000	43,800	44,800	45,500
229 - Canoe Creek Service Area		41,100	41,900	43,000	43,800	44,800	45,500
193 - Yeehaw Junction (SR 60)		4,400	4,500	4,600	4,700	4,800	4,900
		6,500	6,700	6,800	7,000	7,100	7,500
184 - Fort Drum Service Area		43,200	44,100	45,200	46,100	47,100	48,100
152 - Fort Pierce (SR 70)		5,900	6,000	6,100	6,200	6,300	6,400
		16,300	16,600	16,800	17,100	17,300	17,500
144 - Ft. Pierce / Port St. Lucie Service Area		53,600	54,700	55,900	57,000	58,100	59,200
142 - Port St. Lucie (Port St. Lucie Boulevard)		4,300	4,400	4,500	4,600	4,700	4,800
		11,800	12,000	12,200	12,300	12,500	12,700
		61,100	62,300	63,600	64,700	65,900	67,100
138 - Becker Road (<i>SunPass only ramps</i>)		2,300	2,500	2,700	2,900	3,100	3,300
		6,900	7,200	7,300	7,600	7,800	8,000
		65,700	67,000	68,200	69,400	70,600	71,800
133 - Stuart (Martin Downs Boulevard / SR 714)		11,400	11,600	11,900	12,200	12,500	12,800
		4,000	4,100	4,200	4,300	4,500	4,700
		58,300	59,500	60,500	61,500	62,600	63,700
116 - Jupiter (Indiantown Road)		12,300	12,500	12,700	12,900	13,100	13,300
		14,600	14,800	15,000	15,200	15,300	15,400
		60,600	61,800	62,800	63,800	64,800	65,800
109 - Palm Beach Gardens (PGA Boulevard)		3,100	3,200	3,300	3,400	3,500	3,600
		16,700	16,900	17,100	17,300	17,500	17,700
		74,200	75,500	76,600	77,700	78,800	79,900
107 - SR 710 (<i>SunPass only ramps</i>)		4,000	4,100	4,200	4,300	4,400	4,500
		14,800	15,100	15,400	15,700	16,000	16,300
		85,000	86,500	87,800	89,100	90,400	91,700
99 - West Palm Beach (Okeechobee Boulevard)		12,400	12,600	12,900	13,200	13,500	13,800
		10,400	10,500	10,800	11,000	11,300	11,600
		83,000	84,400	85,700	86,900	88,200	89,500
98 - Jog Road (<i>SunPass only ramps</i>)		6,900	7,100	7,200	7,300	7,400	7,500
		89,900	91,500	92,900	94,200	95,600	97,000
97 - SR 80		16,200	16,400	16,700	17,000	17,300	17,600
		16,300	16,500	16,800	17,100	17,400	17,700
94 - West Palm Beach Service Area		90,000	91,600	93,000	94,300	95,700	97,100
93 - Lake Worth (Lake Worth Road)		14,000	14,300	14,600	14,900	15,200	15,500
		19,500	19,800	20,100	20,500	20,800	21,200
88 - LANTANA PLAZA		95,500	97,100	98,500	99,900	101,300	102,800

Existing or Programmed:

Roadway segment 4 lanes

Northern Coin System

Two Directional AADT Volumes

Mile Post - Description	FY 2019		FY 2018	FY 2019	FY 2020	FY 2021	FY 2022	FY 2023
	Indexed Passenger							
	SunPass	Cash/TBP						
309 - Interstate 75			45,300	47,200	49,100	50,800	53,500	55,100
304 - Wildwood (US 301)			2,900	3,000	3,200	3,300	3,500	3,600
299 - Okahumpka Service Area			6,900	7,200	7,500	7,700	8,300	8,600
296 - CR 470	\$1.07	\$1.50	49,300	51,400	53,400	55,200	58,300	60,100
289 - Leesburg North (US 27)	\$1.34	\$1.75	1,600	1,700	1,800	1,900	2,100	2,200
288 - LEESBURG PLAZA	\$2.94	\$3.25	2,700	2,800	3,000	3,200	3,700	3,900
285 - Leesburg South (US 27)	\$1.34	\$1.75	50,400	52,500	54,600	56,500	59,900	61,800
278 - Hills of Minneola (Sunpass only ramps)	\$0.80	\$1.07	5,800	6,000	6,200	6,400	6,700	6,900
272 - Winter Garden / Clermont (SR 50)	\$0.54	\$1.00	44,600	46,500	48,400	50,100	53,200	54,900
267A - SR 429 / Western Beltway Parts A and C			12,500	13,000	13,500	13,900	14,600	15,100
267B - Ocoee (SR 50)			57,100	59,500	61,900	64,000	67,800	70,000
265 - SR 408			800	900	1,100	1,200	1,600	1,700
263 - Turkey Lake Service Area			7,200	7,600	8,200	8,600	11,200	12,600
259 - Orlando (I-4)	\$0.54	\$1.00	63,500	66,200	69,000	71,400	77,400	80,900
257 - Sand Lake Road (SR 482)			2,400	2,500	2,600	2,700	2,900	3,000
255 - Consulate Drive (SunPass only ramp)	\$0.80	\$1.07	37,300	38,800	40,200	41,600	42,200	42,600
254 - Orlando South (US 17/92/441)	\$0.80	\$1.25	98,400	102,500	106,600	110,300	116,700	120,500
251 - SR 417 / Central Florida Greenway (SunPass only ramps)	\$0.80	\$1.07	15,100	15,700	16,300	16,900	17,900	18,500
249 - Osceola Parkway	\$1.07	\$1.50	83,300	86,800	90,300	93,400	98,800	102,000
244 - Kissimmee-St. Cloud North (US 192 & US 441)	\$1.34	\$1.75	3,600	3,800	4,000	4,100	4,300	4,400
242 - Kissimmee-St. Cloud South (US 192 & US 441)	\$1.34	\$1.75	14,900	15,600	16,200	16,600	17,500	18,000
240 - Kissimmee Park Road (SunPass only ramps)	\$1.34	\$1.59	94,600	98,600	102,500	105,900	112,000	115,600
236 - THREE LAKES PLAZA			50,200	52,100	54,200	56,000	59,300	61,300
			144,800	150,700	156,700	161,900	171,300	176,900
			45,200	47,000	48,800	50,400	53,200	54,900
			7,700	8,100	8,300	8,700	9,300	9,700
			107,300	111,800	116,200	120,200	127,400	131,700
			31,900	33,200	34,300	35,300	37,100	38,100
			32,900	34,200	35,500	37,200	39,100	40,100
			108,300	112,800	117,400	122,100	129,400	133,700
			-	-	-	-	-	-
			108,300	112,800	117,400	122,100	129,400	133,700
			9,700	10,200	10,700	11,100	11,900	12,200
			98,600	102,600	106,700	111,000	117,500	121,500
			37,100	38,700	40,000	35,400	37,500	38,800
			13,600	14,400	14,800	14,900	15,900	16,400
			75,100	78,300	81,500	90,500	95,900	99,100
			9,800	10,200	11,200	23,000	26,200	27,500
			17,900	18,600	20,000	24,500	27,600	28,800
			83,200	86,700	90,300	92,000	97,300	100,400
			24,600	25,600	26,600	24,600	26,600	27,400
			8,500	8,800	9,000	8,000	8,700	9,000
			67,100	69,900	72,700	75,400	79,400	82,000
			21,000	21,900	22,800	23,900	25,300	26,000
			1,400	1,500	1,500	1,600	1,700	1,700
			47,500	49,500	51,400	53,100	55,800	57,700
			1,400	1,500	1,500	1,600	1,700	1,700
			48,900	51,000	52,900	54,700	57,500	59,400
			15,800	16,500	17,000	17,500	18,700	19,300

Existing or Programmed:

Roadway segment 4 lanes	
Roadway segment 6 lanes	
Roadway segment 8 lanes	
Roadway segment 10 lanes	
Roadway segment 12 lanes	

Northern Coin System

Two Directional AADT Volumes

Mile Post - Description	FY 2019 Indexed Passenger		FY 2024	FY 2025	FY 2026	FY 2027	FY 2028	FY 2029
	Car Toll							
	SunPass	Cash/TBP						
309 - Interstate 75			56,600	58,100	59,900	61,200	62,300	63,300
304 - Wildwood (US 301)			3,700	3,800	3,900	4,000	4,100	4,200
299 - Okahumpka Service Area			8,900	9,200	9,500	9,700	10,000	10,200
296 - CR 470	\$1.07	\$1.50	61,800	63,500	65,500	66,900	68,200	69,300
289 - Leesburg North (US 27)			2,300	2,400	2,500	2,600	2,700	2,800
288 - LEESBURG PLAZA			4,200	4,300	4,600	4,900	5,100	5,400
285 - Leesburg South (US 27)	\$1.34	\$1.75	63,700	65,400	67,600	69,200	70,600	71,900
278 - Hills of Minneola (Sunpass only ramps)	\$0.80	\$1.07	7,100	7,300	7,500	7,600	7,700	7,800
272 - Winter Garden / Clermont (SR 50)			56,600	58,100	60,100	61,600	62,900	64,100
267A - SR 429 / Western Beltway Parts A and C	\$2.94	\$3.25	15,500	16,000	16,500	16,800	17,100	17,300
267B - Ocoee (SR 50)	\$1.34	\$1.75	72,100	74,100	76,600	78,400	80,000	81,400
265 - SR 408			1,900	2,200	2,600	2,900	3,200	3,500
263 - Turkey Lake Service Area	\$0.80	\$1.07	13,100	14,300	16,100	17,200	18,200	19,200
259 - Orlando (I-4)			83,300	86,200	90,100	92,700	95,000	97,100
257 - Sand Lake Road (SR 482)	\$0.54	\$1.00	3,100	3,200	3,400	3,500	3,600	3,700
255 - Consulate Drive (SunPass only ramp)			43,900	44,400	45,100	45,600	46,000	46,400
254 - Orlando South (US 17/92/441)			124,100	127,400	131,800	134,800	137,400	139,800
251 - SR 417 / Central Florida Greenway (SunPass only ramps)			19,100	19,700	20,400	20,900	21,300	21,700
249 - Osceola Parkway			105,000	107,700	111,400	113,900	116,100	118,100
244 - Kissimmee-St. Cloud North (US 192 & US 441)			4,500	4,600	4,800	4,900	5,000	5,100
242 - Kissimmee-St. Cloud South (US 192 & US 441)			18,600	18,900	19,400	19,800	20,100	20,400
240 - Kissimmee Park Road (SunPass only ramps)	\$1.34	\$1.59	119,100	122,000	126,000	128,800	131,200	133,400
236 - THREE LAKES PLAZA			63,300	64,800	66,700	68,000	69,200	70,200
			182,400	186,800	192,700	196,800	200,400	203,600
			56,700	58,100	59,900	61,200	62,300	63,300
			10,200	10,500	10,800	11,100	11,400	11,700
			135,900	139,200	143,600	146,700	149,500	152,000
			36,300	37,400	38,700	39,600	40,400	41,100
			38,700	40,000	41,300	42,500	43,500	44,400
			138,300	141,800	146,200	149,600	152,600	155,300
			8,000	8,300	8,600	8,800	9,000	9,200
			6,300	6,500	6,900	7,200	7,500	7,800
			136,600	140,000	144,500	148,000	151,100	153,900
			12,400	12,800	13,300	13,700	14,000	14,300
			124,200	127,200	131,200	134,300	137,100	139,600
			37,200	38,300	39,600	40,500	41,300	42,000
			15,600	16,200	17,000	17,400	17,700	18,000
			102,600	105,100	108,600	111,200	113,500	115,600
			28,500	29,900	31,600	32,600	33,500	34,300
			29,700	30,800	32,100	33,100	34,000	34,800
			103,800	106,000	109,100	111,700	114,000	116,100
			28,400	29,200	30,100	30,800	31,400	32,000
			9,300	9,700	10,000	10,100	10,200	10,300
			84,700	86,500	89,000	91,000	92,800	94,400
			27,300	28,100	29,000	29,700	30,300	30,800
			1,800	1,900	2,000	2,000	2,100	2,100
			59,200	60,300	62,000	63,300	64,600	65,700
			1,800	1,900	2,000	2,000	2,100	2,100
			61,000	62,200	64,000	65,300	66,700	67,800
			19,900	20,300	21,000	21,500	21,900	22,300
			41,100	41,900	43,000	43,800	44,800	45,500

Existing or Programmed:

Roadway segment 4 lanes	
Roadway segment 6 lanes	
Roadway segment 8 lanes	
Roadway segment 10 lanes	
Roadway segment 12 lanes	

