

APPENDIX B

SR 821 (HEFT)

Two Directional AADT Volumes

Mile Post - Description	FY 2020 Indexed Passenger		FY 2019	FY 2020	FY 2021	FY 2022	FY 2023	FY 2024	
	Car Toll								
	SunPass	TBP							
			(Total)	75,900	77,700	79,400	80,900	82,400	83,900
47 - NW 27th Avenue from Turnpike North	\$0.80	\$1.07	(Ramp)	4,700	4,800	4,900	5,000	5,100	5,200
47 - MIRAMAR PLAZA	\$1.07	\$1.34	(Plaza)	46,800	47,700	48,500	49,200	49,900	50,600
47 - HEFT to/from Turnpike South			(Ramp)	20,200	20,900	21,600	22,200	22,800	23,400
			(Frontage)	8,900	9,100	9,300	9,500	9,700	9,900
47 - NW 27th Avenue (University Drive)	\$0.80	\$1.07		13,300	14,200	15,500	16,400	16,900	17,400
				80,300	82,800	85,600	87,800	89,600	91,400
43 - NW 57th Avenue (Red Road)				31,900	24,600	25,500	26,000	26,500	27,000
	\$0.54	\$0.80		10,800	12,300	13,300	13,500	14,000	14,500
				59,200	70,500	73,400	75,300	77,100	78,900
39 - Interstate 75				0	10,100	10,600	10,900	11,200	11,600
				45,100	46,300	48,800	50,500	52,100	53,700
37 - NW 170th Street				104,300	106,700	111,600	114,900	118,000	121,000
				104,300	106,700	111,600	114,900	118,000	121,000
35 - Okeechobee Road (US 27)	\$0.54	\$0.80		10,000	9,400	9,900	10,200	10,500	10,800
				18,400	19,100	19,900	20,600	21,100	21,800
				112,700	116,400	121,600	125,300	128,600	132,000
34 - NW 106th Street	\$0.54	\$0.80		8,500	8,900	9,600	10,000	10,400	10,800
				12,700	13,200	14,100	14,800	15,400	16,000
32 - OKEECHOBEE PLAZA	\$1.07	\$1.34		116,900	120,700	126,100	130,100	133,600	137,200
31 - NW 74th Street (access to/from east only)	\$0.80	\$1.07		8,300	8,700	9,300	9,700	10,000	10,300
				15,600	16,400	17,800	18,400	19,000	19,600
				124,200	128,400	134,600	138,800	142,600	146,500
29 - NW 41st Street	\$0.54	\$0.80		17,400	18,000	19,000	19,600	20,100	20,600
				17,300	18,000	19,500	20,200	20,700	21,200
				124,100	128,400	135,100	139,400	143,200	147,100
27 - NW 12th Street (Beacon Tradeport)	\$0.54	\$0.80		19,800	20,500	21,600	22,300	22,900	23,500
				11,800	12,200	13,000	13,400	13,700	14,000
				116,100	120,100	126,500	130,500	134,000	137,600
26 - SR 836 (Dolphin Expressway)				23,300	24,100	25,400	26,200	26,900	27,600
				69,100	70,400	73,300	74,900	76,400	77,500
				161,900	166,400	174,400	179,200	183,500	187,500
25 - Tamiami Trail (US 41 / SW 8th Street)	\$0.54	\$0.80		33,600	34,000	34,900	35,400	35,900	36,400
				16,100	16,900	17,000	17,100	17,300	17,500
				144,400	149,300	156,500	160,900	164,900	168,600
23 - Bird Road (SW 40th Street)	\$0.54	\$0.80		30,900	31,300	31,900	32,300	32,600	32,900
				16,400	16,700	17,100	17,300	17,400	17,500
22 - BIRD ROAD PLAZA	\$1.07	\$1.34		129,900	134,700	141,700	145,900	149,700	153,200
20 - Kendall Drive (SW 88th Street)	\$0.54	\$0.80		40,100	37,800	38,500	39,000	39,400	39,800
				18,600	18,800	18,900	19,000	19,100	19,300
				108,400	115,700	122,100	125,900	129,400	132,700
19 - Snapper Creek Service Area	\$0.54	\$0.80		22,300	18,900	20,000	20,700	21,300	21,800
19 - SW 120th Street	\$0.54	\$0.80		12,900	13,300	14,700	15,400	15,900	16,200
				99,000	110,100	116,800	120,600	124,000	127,100
17 - Don Shula Expressway (SR 874)				101,900	87,800	92,800	96,000	99,000	102,300
				200,900	197,900	209,600	216,600	223,000	229,400
16 - Coral Reef Drive (SW 152nd Street & SW 117th Ave.)	\$0.54	\$0.80		42,500	33,400	35,200	36,300	37,300	38,200
				11,700	12,100	12,700	13,100	13,400	13,600
				170,100	176,600	187,100	193,400	199,100	204,800
13 - Quail Roost Drive (Eureka Drive)				44,900	46,600	48,300	49,300	50,200	51,100
				15,100	15,700	15,800	15,900	16,000	16,100
				140,300	145,700	154,600	160,000	164,900	169,800
12 - Caribbean Boulevard (US 1) / Government Center				54,900	56,900	59,500	61,100	62,600	63,900
11 - Hainlin Mill Drive (SW 216th Street)				12,500	12,900	13,000	13,200	13,300	13,400
10 - HOMESTEAD PLAZA	\$1.07	\$1.34		97,900	101,700	108,100	112,100	115,600	119,300
9 - Allapattah Road (SW 112th Avenue)	\$0.80	\$1.07		14,900	15,500	16,400	17,000	17,500	18,000
				6,000	6,300	6,400	6,600	6,700	6,900
				89,000	92,500	98,100	101,700	104,800	108,200
6 - Tallahassee Road (SW 137th Avenue)				16,100	16,800	17,900	18,800	19,500	20,400
				72,900	75,700	80,200	82,900	85,300	87,800
5 - Biscayne Drive (SW 288th Street)	\$0.54	\$0.80		14,800	15,400	16,300	16,800	17,300	17,800
				5,300	5,500	5,900	6,000	6,200	6,300
				63,400	65,800	69,800	72,100	74,200	76,300
2 - Campbell Drive (SW 312th Street)	\$0.54	\$0.80		23,200	24,200	25,500	26,300	27,000	27,700
				3,800	3,900	4,100	4,200	4,300	4,400
0 - South Dixie Highway (US 1)				44,000	45,500	48,400	50,000	51,500	53,000

- Existing or Programmed:
- Roadway segment 4 lanes
- Roadway segment 6 lanes
- Roadway segment 8 lanes
- Roadway segment 10 lanes
- Roadway segment 12 lanes
- Roadway segment 12 lanes with auxiliary lanes

SR 821 (HEFT)

Two Directional AADT Volumes

Mile Post - Description	FY 2020 Indexed Passenger		FY 2025	FY 2026	FY 2027	FY 2028	FY 2029	FY 2030	
	Car Toll								
	SunPass	TBP							
			(Total)	85,300	86,700	88,100	89,500	90,900	92,300
47 - NW 27th Avenue from Turnpike North	\$0.80	\$1.07	(Ramp)	5,300	5,400	5,500	5,600	5,700	5,800
47 - MIRAMAR PLAZA	\$1.07	\$1.34	(Plaza)	51,300	52,000	52,700	53,400	54,100	54,800
47 - HEFT to/from Turnpike South			(Ramp)	23,900	24,400	24,900	25,400	25,900	26,400
			(Frontage)	10,100	10,300	10,500	10,700	10,900	11,100
47 - NW 27th Avenue (University Drive)	\$0.80	\$1.07		17,900	18,600	19,500	20,200	20,900	21,500
				93,100	95,000	97,100	99,000	100,900	102,700
43 - NW 57th Avenue (Red Road)				27,500	28,100	28,700	29,200	29,700	30,200
	\$0.54	\$0.80		15,000	16,000	16,800	17,300	17,700	18,200
				80,600	82,900	85,200	87,100	88,900	90,700
39 - Interstate 75				9,400	9,900	10,400	10,800	11,200	11,600
				56,400	58,400	60,500	62,200	63,800	65,300
				127,600	131,400	135,300	138,500	141,500	144,400
37 - NW 170th Street				6,700	7,000	7,300	7,500	7,700	7,900
				12,000	12,900	13,500	14,000	14,600	15,200
				132,900	137,300	141,500	145,000	148,400	151,700
35 - Okeechobee Road (US 27)	\$0.54	\$0.80		10,700	11,100	11,500	11,800	12,100	12,400
				16,100	17,100	17,700	18,100	18,600	19,100
				138,300	143,300	147,700	151,300	154,900	158,400
34 - NW 106th Street	\$0.54	\$0.80		11,100	11,700	12,200	12,600	13,000	13,400
				13,400	14,200	15,000	15,600	16,200	16,800
32 - OKEECHOBEE PLAZA	\$1.07	\$1.34		140,600	145,800	150,500	154,300	158,100	161,800
31 - NW 74th Street (access to/from east only)				10,600	11,000	11,400	11,700	12,000	12,300
	\$0.80	\$1.07		20,600	21,600	22,500	23,300	24,000	24,700
				150,600	156,400	161,600	165,900	170,100	174,200
29 - NW 41st Street				21,100	21,900	22,600	23,200	23,800	24,400
	\$0.54	\$0.80		23,300	24,200	24,900	25,500	26,100	26,700
				152,800	158,700	163,900	168,200	172,400	176,500
27 - NW 12th Street (Beacon Tradeport)				20,900	21,700	22,400	23,000	23,600	24,100
	\$0.54	\$0.80		14,400	14,700	15,000	15,300	15,600	15,800
				146,300	151,700	156,500	160,500	164,400	168,200
26 - SR 836 (Dolphin Expressway)				35,600	36,900	38,000	39,000	40,000	40,900
				78,500	80,000	81,000	81,900	82,800	83,500
				189,200	194,800	199,500	203,400	207,200	210,800
25 - Tamiami Trail (US 41 / SW 8th Street)	\$0.54	\$0.80		35,500	36,000	36,400	36,700	37,000	37,300
				17,700	17,900	18,300	18,500	18,700	19,000
				171,400	176,700	181,400	185,200	188,900	192,500
23 - Bird Road (SW 40th Street)	\$0.54	\$0.80		32,500	32,900	33,300	33,600	33,900	34,200
				17,700	18,000	18,100	18,400	18,700	19,000
22 - BIRD ROAD PLAZA	\$1.07	\$1.34		156,600	161,800	166,200	170,000	173,700	177,300
20 - Kendall Drive (SW 88th Street)				40,200	40,700	41,100	41,500	41,900	42,300
	\$0.54	\$0.80		19,400	19,600	19,800	20,000	20,100	20,200
				135,800	140,700	144,900	148,500	151,900	155,200
19 - Snapper Creek Service Area				22,300	23,000	23,600	24,200	24,800	25,400
19 - SW 120th Street	\$0.54	\$0.80		16,600	17,200	17,900	18,600	19,300	20,000
				130,100	134,900	139,200	142,900	146,400	149,800
17 - Don Shula Expressway (SR 874)				105,500	110,400	114,700	117,700	120,800	123,800
				235,600	245,300	253,900	260,600	267,200	273,600
16 - Coral Reef Drive (SW 152nd Street & SW 117th Ave.)				38,900	40,100	41,100	42,000	42,900	43,800
	\$0.54	\$0.80		13,800	13,900	14,300	14,700	15,100	15,500
				210,500	219,100	227,100	233,300	239,400	245,300
13 - Quail Roost Drive (Eureka Drive)				52,200	53,900	55,300	56,400	57,400	58,400
				16,400	16,900	17,100	17,300	17,400	17,600
				174,700	182,100	188,900	194,200	199,400	204,500
12 - Caribbean Boulevard (US 1) / Government Center				65,300	67,400	69,100	70,600	72,000	73,400
11 - Hainlin Mill Drive (SW 216th Street)				13,600	13,700	13,800	13,900	14,000	14,100
10 - HOMESTEAD PLAZA	\$1.07	\$1.34		123,000	128,400	133,600	137,500	141,400	145,200
9 - Allapattah Road (SW 112th Avenue)				18,500	19,200	19,900	20,500	21,000	21,500
	\$0.80	\$1.07		7,000	7,200	7,400	7,600	7,700	7,800
				111,500	116,400	121,100	124,600	128,100	131,500
6 - Tallahassee Road (SW 137th Avenue)				21,300	22,500	23,900	24,700	25,500	26,300
				90,200	93,900	97,200	99,900	102,600	105,200
5 - Biscayne Drive (SW 288th Street)				18,300	19,000	19,700	20,300	20,800	21,300
	\$0.54	\$0.80		6,500	6,800	7,200	7,600	7,800	8,100
				78,400	81,700	84,700	87,200	89,600	92,000
2 - Campbell Drive (SW 312th Street)				28,400	29,500	30,500	31,300	32,100	32,900
	\$0.54	\$0.80		4,500	4,700	4,900	5,000	5,100	5,200
0 - South Dixie Highway (US 1)				54,500	56,900	59,100	60,900	62,600	64,300

- Existing or Programmed:
- Roadway segment 4 lanes
 - Roadway segment 6 lanes
 - Roadway segment 8 lanes
 - Roadway segment 10 lanes
 - Roadway segment 12 lanes
 - Roadway segment 12 lanes with auxiliary lanes

Southern Coin System

Two Directional AADT Volumes

Mile Post - Description	FY 2020 Indexed Passenger		Diagram	FY 2019	FY 2020	FY 2021	FY 2022	FY 2023	FY 2024
	Car Toll								
	SunPass	Cash/TBP							
88 - LANTANA PLAZA				81,700	83,200	84,500	86,100	87,800	89,200
86 - Boynton Beach (SR 804)	\$0.80	\$1.25		6,600	6,900	7,100	7,300	7,500	7,700
81 - Delray Beach (Atlantic Avenue)	\$0.54	\$1.00		19,600	20,500	21,400	22,200	22,900	23,800
75 - Boca Raton (Glades Road)	\$0.26	\$0.75		94,700	96,800	98,800	101,000	103,200	105,300
71 - Sawgrass Expressway (Sawgrass Expressway access to/from west only)				7,000	7,200	7,400	7,600	7,800	8,000
69 - Sample Road	\$0.26	\$0.54		16,100	16,900	17,700	18,400	19,100	20,000
67 - Coconut Creek Parkway (Pompano Beach)	\$0.54	\$0.80		103,800	106,500	109,100	111,800	114,500	117,300
66 - Atlantic Boulevard				13,200	13,600	14,100	14,500	14,800	15,200
65 - Pompano Beach Service Area				22,200	23,000	23,900	24,600	25,300	26,000
63 - CYPRESS CREEK PLAZA	\$1.07	\$1.34		112,800	115,900	118,900	121,900	125,000	128,100
62 - Ft. Lauderdale North (Commercial Boulevard)	\$0.80	\$1.07		33,900	34,800	35,700	36,600	37,400	38,300
58 - Ft. Lauderdale (Sunrise Boulevard)	\$0.54	\$0.80		16,700	17,100	17,400	17,800	18,200	18,600
54 - Ft. Lauderdale South (I-595/SR 84/US 441)				95,600	98,200	100,600	103,100	105,800	108,400
54 - Ft. Lauderdale South (595 Express Direct Connect)				9,800	10,100	10,400	10,700	11,000	11,300
54 - Ft. Lauderdale South (I-595/SR 84/US 441)				21,500	22,000	22,600	23,100	23,500	24,000
53 - Griffin Road	\$0.26	\$0.54		107,300	110,100	112,800	115,500	118,300	121,100
49 - Hollywood Boulevard	\$0.54	\$0.80		14,800	15,300	15,800	16,300	16,700	17,200
47 - Homestead Extension				10,200	10,500	10,700	11,000	11,300	11,600
47 - County Line Road	\$0.80	\$1.07		102,700	105,300	107,700	110,200	112,900	115,500
2X - Dolphin Center (NW 199th Street / Sun Life Stadium)	\$0.80	\$1.07		20,600	21,000	21,500	21,900	22,200	22,500
0X - GOLDEN GLADES PLAZA	\$1.07	\$1.34		123,300	126,300	129,200	132,100	135,100	138,000
				123,300	126,300	129,200	132,100	135,100	138,000
				15,900	16,300	16,800	17,300	17,800	18,100
				33,500	34,100	34,900	35,700	36,500	37,100
				140,900	144,100	147,300	150,500	153,800	157,000
				16,400	16,800	17,300	17,700	18,100	18,500
				21,000	21,400	21,800	22,000	22,400	22,800
				145,500	148,700	151,800	154,800	158,100	161,300
				51,200	52,600	54,300	55,800	57,200	58,600
				2,700	2,800	3,000	3,100	3,200	3,300
				1,700	1,800	1,900	2,000	2,100	2,200
				53,700	53,900	54,300	54,700	54,800	55,000
				147,000	149,000	150,700	152,600	154,600	156,600
				18,100	18,300	18,500	18,600	18,700	18,800
				18,000	18,200	18,400	18,500	18,700	18,800
				146,900	148,900	150,600	152,500	154,600	156,600
				27,100	27,200	27,400	27,600	27,700	27,800
				18,800	18,900	19,200	19,400	19,500	19,600
				138,600	140,600	142,400	144,300	146,400	148,400
				51,500	52,500	53,400	54,200	55,000	55,800
				24,400	25,200	26,000	26,700	27,400	28,100
				4,700	4,800	4,900	5,000	5,100	5,200
				4,200	4,300	4,400	4,500	4,600	4,700
				111,000	112,800	114,500	116,300	118,300	120,200
				12,400	12,700	13,000	13,300	13,600	13,800
				4,600	4,800	4,900	5,000	5,200	5,300
				103,200	104,900	106,400	108,000	109,900	111,700

Existing or Programmed:

Roadway segment 6 lanes
Roadway segment 8 lanes
Roadway segment 10 lanes
AADT exceeds lane capacity (constrained segment)
Impact from constrained segment

Southern Coin System

Two Directional AADT Volumes



















Mile Post - Description	FY 2020		Diagram	FY 2025	FY 2026	FY 2027	FY 2028	FY 2029	FY 2030
	Indexed Passenger								
	SunPass	Cash/TBP							
88 - LANTANA PLAZA				90,800	92,100	93,400	94,800	96,200	97,500
86 - Boynton Beach (SR 804)	\$0.80	\$1.25		7,900	8,100	8,300	8,500	8,700	8,900
				24,500	25,300	26,200	27,000	27,800	28,700
81 - Delray Beach (Atlantic Avenue)				107,400	109,300	111,300	113,300	115,300	117,300
	\$0.54	\$1.00		8,200	8,400	8,600	8,800	9,000	9,200
				20,800	21,700	22,600	23,400	24,300	25,200
75 - Boca Raton (Glades Road)				120,000	122,600	125,300	127,900	130,600	133,300
	\$0.26	\$0.75		15,600	16,000	16,400	16,800	17,200	17,600
				26,900	27,800	28,600	29,500	30,300	31,200
71 - Sawgrass Expressway (Sawgrass Expressway access to/from west only)				131,300	134,400	137,500	140,600	143,700	146,900
				39,200	40,000	40,900	41,700	42,500	43,400
				18,900	19,100	19,500	19,700	19,900	20,200
69 - Sample Road	\$0.26	\$0.54		111,000	113,500	116,100	118,600	121,100	123,700
				11,600	11,900	12,200	12,500	12,800	13,100
				24,500	25,000	25,500	26,000	26,500	27,000
67 - Coconut Creek Parkway (Pompano Beach)	\$0.54	\$0.80		123,900	126,600	129,400	132,100	134,800	137,600
				17,700	18,200	18,700	19,200	19,700	20,200
				11,900	12,200	12,500	12,800	13,100	13,400
66 - Atlantic Boulevard				118,100	120,600	123,200	125,700	128,200	130,800
				22,900	23,300	23,700	24,100	24,500	24,900
65 - Pompano Beach Service Area				141,000	143,900	146,900	149,800	152,700	155,700
63 - CYPRESS CREEK PLAZA	\$1.07	\$1.34		141,000	143,900	146,900	149,800	152,700	155,700
62 - Ft. Lauderdale North (Commercial Boulevard)				18,600	19,000	19,400	19,800	20,200	20,600
	\$0.80	\$1.07		37,700	38,200	38,600	39,000	39,400	39,800
				160,100	163,100	166,100	169,000	171,900	174,900
58 - Ft. Lauderdale (Sunrise Boulevard)				18,900	19,300	19,700	20,100	20,500	20,900
	\$0.54	\$0.80		23,100	23,400	23,800	24,200	24,600	24,900
				164,300	167,200	170,200	173,100	176,000	178,900
54 - Ft. Lauderdale South (I-595/SR 84/US 441)				60,100	61,500	62,800	64,200	65,600	67,100
54 - Ft. Lauderdale South (595 Express Direct Connect)				3,400	3,500	3,600	3,700	3,800	4,000
54 - Ft. Lauderdale South (I-595/SR 84/US 441)				2,300	2,400	2,500	2,600	2,700	2,800
				55,600	56,000	56,200	56,600	57,000	57,600
53 - Griffin Road	\$0.26	\$0.54		158,700	160,600	162,500	164,400	166,300	168,200
				18,900	19,000	19,100	19,200	19,300	19,400
				18,900	19,000	19,100	19,200	19,300	19,400
49 - Hollywood Boulevard	\$0.54	\$0.80		158,700	160,600	162,500	164,400	166,300	168,200
				27,900	28,000	28,200	28,400	28,600	28,800
				19,700	19,800	19,900	20,100	20,300	20,500
47 - Homestead Extension				150,500	152,400	154,200	156,100	158,000	159,900
				56,600	57,400	58,200	59,000	59,800	60,600
47 - County Line Road	\$0.80	\$1.07		28,700	29,300	29,900	30,500	31,100	31,700
				5,300	5,400	5,500	5,600	5,700	5,800
				4,800	4,900	5,000	5,100	5,200	5,300
2X - Dolphin Center (NW 199th Street / Sun Life Stadium)	\$0.80	\$1.07		122,100	123,800	125,400	127,100	128,800	130,500
				14,100	14,400	14,700	14,900	15,100	15,400
				5,500	5,700	6,000	6,200	6,400	6,600
0X - GOLDEN GLADES PLAZA	\$1.07	\$1.34		113,500	115,100	116,700	118,400	120,100	121,700

Existing or Programmed:

Roadway segment 6 lanes
Roadway segment 8 lanes
Roadway segment 10 lanes
AADT exceeds lane capacity (constrained segment)
Impact from constrained segment

Ticket System

Two Directional AADT Volumes



















Mile Post - Description		FY 2019	FY 2020	FY 2021	FY 2022	FY 2023	FY 2024
236 - THREE LAKES PLAZA		36,200	36,900	37,200	38,200	39,500	40,800
229 - Canoe Creek Service Area		36,200	36,900	37,200	38,200	39,500	40,800
193 - Yeehaw Junction (SR 60)		3,600	3,700	3,800	3,900	4,000	4,100
		5,000	5,400	5,800	6,100	6,300	6,500
184 - Fort Drum Service Area		37,600	38,600	39,200	40,400	41,800	43,200
152 - Fort Pierce (SR 70)		5,100	5,200	5,300	5,400	5,500	5,600
		14,300	14,700	15,200	15,500	15,700	15,900
144 - Ft. Pierce / Port St. Lucie Service Area		46,800	48,100	49,100	50,500	52,000	53,500
142 - Port St. Lucie (Port St. Lucie Boulevard)		3,900	4,000	4,100	4,200	4,300	4,400
		10,000	10,200	10,500	10,700	10,900	11,100
		52,900	54,300	55,500	57,000	58,600	60,200
138 - Becker Road (<i>SunPass only ramps</i>)		1,400	1,500	1,600	1,700	1,800	1,900
		5,900	6,100	6,200	6,300	6,400	6,500
		57,400	58,900	60,100	61,600	63,200	64,800
133 - Stuart (Martin Downs Boulevard / SR 714)		9,500	9,700	10,000	10,200	10,400	10,600
		3,300	3,400	3,600	3,700	3,800	3,900
		51,200	52,600	53,700	55,100	56,600	58,100
116 - Jupiter (Indiantown Road)		10,900	11,100	11,400	11,700	11,900	12,200
		12,700	12,800	12,900	13,100	13,200	13,300
		53,000	54,300	55,200	56,500	57,900	59,200
109 - Palm Beach Gardens (PGA Boulevard)		2,700	2,800	2,900	3,000	3,100	3,200
		14,100	14,300	14,600	14,800	14,900	15,100
		64,400	65,800	66,900	68,300	69,700	71,100
107 - SR 710 (<i>SunPass only ramps</i>)		3,600	3,700	3,800	3,900	4,000	4,100
		12,000	12,200	12,400	12,500	12,700	12,900
		72,800	74,300	75,500	76,900	78,400	79,900
99 - West Palm Beach (Okeechobee Boulevard)		10,100	10,300	10,500	10,700	10,900	11,100
		8,200	8,300	8,400	8,700	8,900	9,000
		70,900	72,300	73,400	74,900	76,400	77,800
98 - Jog Road (<i>SunPass only ramps</i>)		6,200	6,300	6,500	6,600	6,700	6,800
		77,100	78,600	79,900	81,500	83,100	84,600
97 - SR 80		13,800	14,000	14,300	14,500	14,700	15,000
		13,800	13,900	14,200	14,400	14,600	14,800
94 - West Palm Beach Service Area		77,100	78,500	79,800	81,400	83,000	84,400
93 - Lake Worth (Lake Worth Road)		12,200	12,400	12,600	12,800	13,100	13,300
		16,800	17,100	17,300	17,500	17,900	18,100
88 - LANTANA PLAZA		81,700	83,200	84,500	86,100	87,800	89,200

Existing or Programmed:

Roadway segment 4 lanes

Ticket System

Two Directional AADT Volumes

Mile Post - Description		FY 2025	FY 2026	FY 2027	FY 2028	FY 2029	FY 2030
236 - THREE LAKES PLAZA		41,600	42,600	43,600	44,700	45,700	46,700
229 - Canoe Creek Service Area		41,600	42,600	43,600	44,700	45,700	46,700
193 - Yeehaw Junction (SR 60)		4,200 6,700	4,300 6,900	4,400 7,000	4,500 7,200	4,600 7,300	4,700 7,400
184 - Fort Drum Service Area		44,100	45,200	46,200	47,400	48,400	49,400
152 - Fort Pierce (SR 70)		5,700 16,300	5,800 16,500	5,900 16,700	6,000 16,900	6,100 17,100	6,200 17,300
144 - Ft. Pierce / Port St. Lucie Service Area		54,700	55,900	57,000	58,300	59,400	60,500
142 - Port St. Lucie (Port St. Lucie Boulevard)		4,500 11,300	4,600 11,400	4,700 11,500	4,800 11,600	4,900 11,800	5,000 12,000
138 - Becker Road (SunPass only ramps)		61,500 2,100 6,700	62,700 2,300 6,900	63,800 2,500 7,200	65,100 2,600 7,300	66,300 2,800 7,500	67,500 3,000 7,700
133 - Stuart (Martin Downs Boulevard / SR 714)		66,100 10,800 4,100	67,300 11,000 4,200	68,500 11,200 4,300	69,800 11,500 4,500	71,000 11,700 4,600	72,200 11,900 4,700
116 - Jupiter (Indiantown Road)		59,400 12,400 13,400	60,500 12,600 13,500	61,600 12,800 13,600	62,800 13,000 13,800	63,900 13,200 13,900	65,000 13,400 14,000
109 - Palm Beach Gardens (PGA Boulevard)		60,400 3,300 15,300	61,400 3,400 15,500	62,400 3,500 15,700	63,600 3,600 15,800	64,600 3,700 16,000	65,600 3,800 16,200
107 - SR 710 (SunPass only ramps)		72,400 4,200 13,200	73,500 4,300 13,400	74,600 4,400 13,600	75,800 4,500 13,800	76,900 4,600 14,000	78,000 4,700 14,200
99 - West Palm Beach (Okeechobee Boulevard)		81,400 11,300 9,100	82,600 11,600 9,400	83,800 11,900 9,700	85,100 12,200 9,900	86,300 12,500 10,200	87,500 12,800 10,500
98 - Jog Road (SunPass only ramps)		79,200 7,000 86,200	80,400 7,100 87,500	81,600 7,200 88,800	82,800 7,300 90,100	84,000 7,400 91,400	85,200 7,500 92,700
97 - SR 80		15,200 15,000	15,500 15,300	15,800 15,600	16,100 15,900	16,400 16,200	16,700 16,500
94 - West Palm Beach Service Area		86,000	87,300	88,600	89,900	91,200	92,500
93 - Lake Worth (Lake Worth Road)		13,600 18,400	13,900 18,700	14,200 19,000	14,500 19,400	14,800 19,800	15,100 20,100
88 - LANTANA PLAZA		90,800	92,100	93,400	94,800	96,200	97,500

Existing or Programmed:

Roadway segment 4 lanes

Northern Coin System

Two Directional AADT Volumes

Mile Post - Description	FY 2020		FY 2019	FY 2020	FY 2021	FY 2022	FY 2023	FY 2024
	Indexed Passenger							
	SunPass	Cash/TBP						
309 - Interstate 75			44,700	45,500	46,300	47,700	49,300	51,000
304 - Wildwood (US 301)			2,800	2,900	3,000	3,100	3,200	3,300
299 - Okahumpka Service Area			7,600	7,800	8,000	8,400	8,700	9,000
296 - CR 470	\$1.07	\$1.50	49,500	50,400	51,300	53,000	54,800	56,700
289 - Leesburg North (US 27)	\$1.34	\$1.75	1,800	1,900	2,000	2,100	2,200	2,400
288 - LEESBURG PLAZA	\$2.94	\$3.25	4,200	4,400	4,600	4,900	5,200	5,700
285 - Leesburg South (US 27)	\$1.34	\$1.75	51,900	52,900	53,900	55,800	57,800	60,000
278 - Hills of Minneola	\$0.80	\$1.07	5,900	6,000	6,100	6,300	6,500	6,700
272 - Winter Garden / Clermont (SR 50)	\$0.54	\$1.00	46,000	46,900	47,800	49,500	51,300	53,300
267A - SR 429 / Western Beltway Parts A and C			12,900	13,100	13,300	13,700	14,100	14,600
267B - Ocoee (SR 50)			58,900	60,000	61,100	63,200	65,400	67,900
267A - SR 429 / Western Beltway Parts A and C			1,200	1,300	1,400	1,600	1,700	1,900
265 - SR 408			8,900	9,200	9,500	10,900	12,300	12,900
263 - Turkey Lake Service Area			66,600	67,900	69,200	72,500	76,000	78,900
259 - Orlando (I-4)	\$0.54	\$1.00	2,900	3,000	3,100	3,200	3,300	3,400
257 - Sand Lake Road (SR 482)	-	-	38,800	39,500	40,200	40,500	41,000	42,500
255 - Consulate Drive	\$0.80	\$1.07	102,500	104,400	106,300	109,800	113,700	118,000
254 - Orlando South (US 17/92/441)	\$0.80	\$1.25	18,100	18,500	18,800	19,400	20,100	20,900
251 - SR 417 / Central Florida Greenway	\$0.80	\$1.07	84,400	85,900	87,500	90,400	93,600	97,100
249 - Osceola Parkway	\$1.07	\$1.50	4,700	4,800	4,900	5,100	5,300	5,500
244 - Kissimmee-St. Cloud North (US 192 & US 441)	\$1.34	\$1.75	16,000	16,400	16,700	17,300	17,700	18,400
242 - Kissimmee-St. Cloud South (US 192 & US 441)	\$1.34	\$1.75	95,700	97,500	99,300	102,600	106,000	110,000
240 - Kissimmee Park Road	\$1.34	\$1.59	55,400	56,400	57,400	59,300	61,400	63,700
236 - THREE LAKES PLAZA			151,100	153,900	156,700	161,900	167,400	173,700
			51,300	52,200	53,100	54,800	56,300	58,600
			8,400	8,600	8,800	9,200	9,400	10,100
			108,200	110,300	112,400	116,300	120,500	125,200
			32,800	33,300	33,800	34,800	35,600	34,100
			36,600	37,200	37,700	39,400	40,200	39,300
			112,000	114,200	116,300	120,900	125,100	130,400
			-	-	-	-	-	8,000
			-	-	-	-	-	6,300
			112,000	114,200	116,300	120,900	125,100	128,700
			10,000	10,200	10,400	10,800	11,100	11,400
			102,000	104,000	105,900	110,100	114,000	117,300
			38,600	39,200	39,900	34,800	36,000	34,500
			14,000	14,200	14,500	14,700	15,300	14,700
			77,400	79,000	80,500	90,000	93,300	97,500
			11,000	11,500	11,900	24,900	26,300	27,800
			19,800	20,400	20,900	25,700	26,900	28,000
			86,200	87,900	89,500	90,800	93,900	97,700
			24,100	24,500	25,000	23,000	23,800	25,000
			9,000	9,100	9,300	8,600	9,000	9,400
			71,100	72,500	73,800	76,400	79,100	82,100
			20,300	20,700	21,400	22,500	23,100	24,300
			1,400	1,400	1,400	1,500	1,500	1,600
			52,200	53,200	53,800	55,400	57,500	59,400
			1,400	1,400	1,400	1,500	1,500	1,600
			53,600	54,600	55,200	56,900	59,000	61,000
			17,400	17,700	18,000	18,700	19,500	20,200
			36,200	36,900	37,200	38,200	39,500	40,800

Existing or Programmed:

- Roadway segment 4 lanes
- Roadway segment 6 lanes
- Roadway segment 8 lanes
- Roadway segment 10 lanes
- Roadway segment 12 lanes

Northern Coin System

Two Directional AADT Volumes

Mile Post - Description	FY 2020 Indexed Passenger		FY 2025	FY 2026	FY 2027	FY 2028	FY 2029	FY 2030
	Car Toll							
	SunPass	Cash/TBP						
309 - Interstate 75			52,400	53,800	55,300	56,700	58,000	59,300
304 - Wildwood (US 301)			3,400	3,500	3,600	3,700	3,800	3,900
299 - Okahumpka Service Area			9,300	9,600	9,900	10,300	10,600	10,900
296 - CR 470	\$1.07	\$1.50	58,300	59,900	61,600	63,300	64,800	66,300
			2,500	2,600	2,700	2,800	2,900	3,000
			5,900	6,300	6,600	6,900	7,300	7,600
289 - Leesburg North (US 27)	\$1.34	\$1.75	61,700	63,600	65,500	67,400	69,200	70,900
			6,900	7,100	7,300	7,500	7,700	7,900
288 - LEESBURG PLAZA	\$2.94	\$3.25	54,800	56,500	58,200	59,900	61,500	63,000
285 - Leesburg South (US 27)	\$1.34	\$1.75	15,100	15,500	16,000	16,500	16,900	17,300
			69,900	72,000	74,200	76,400	78,400	80,300
278 - Hills of Minneola (Sunpass only ramps)	\$0.80	\$1.07	2,200	2,500	2,900	3,100	3,400	3,700
			14,100	15,600	16,200	16,600	17,200	17,700
272 - Winter Garden / Clermont (SR 50)	\$0.54	\$1.00	81,800	85,100	87,500	89,900	92,200	94,300
			3,500	3,700	3,900	4,100	4,300	4,500
			43,000	43,500	44,700	45,900	47,000	48,100
267A - SR 429 / Western Beltway Parts A and C			121,300	124,900	128,300	131,700	134,900	137,900
			21,500	22,100	22,800	23,500	24,100	24,700
267B - Ocoee (SR 50)			99,800	102,800	105,500	108,200	110,800	113,200
			5,700	5,900	6,100	6,300	6,400	6,500
			18,500	18,900	19,500	20,000	20,300	20,600
			112,600	115,800	118,900	121,900	124,700	127,300
267A - SR 429 / Western Beltway Parts A and C			65,200	66,600	68,200	69,700	71,100	72,400
			177,800	182,400	187,100	191,600	195,800	199,700
265 - SR 408			60,000	61,700	63,500	65,200	66,800	68,300
			10,500	10,900	11,500	12,000	12,700	13,400
263 - Turkey Lake Service Area			128,300	131,600	135,100	138,400	141,700	144,800
259 - Orlando (I-4)	\$0.54	\$1.00	35,200	36,300	37,400	38,500	39,500	40,400
			40,700	42,000	43,500	45,000	46,200	47,300
			133,800	137,300	141,200	144,900	148,400	151,700
257 - Sand Lake Road (SR 482)	-	-	8,300	8,600	8,900	9,200	9,500	9,700
			6,600	7,400	8,100	8,900	9,600	10,200
			132,100	136,100	140,400	144,600	148,500	152,200
255 - Consulate Drive (SunPass only ramp)	\$0.80	\$1.07	11,800	12,200	12,600	13,000	13,400	13,800
			120,300	123,900	127,800	131,600	135,100	138,400
254 - Orlando South (US 17/92/441)	\$0.80	\$1.25	35,600	36,700	37,800	38,900	39,900	40,900
			15,300	15,800	16,300	16,800	17,300	17,800
			100,000	103,000	106,300	109,500	112,500	115,300
251 - SR 417 / Central Florida Greenway (SunPass only ramps)	\$0.80	\$1.07	29,200	30,700	32,000	33,200	34,400	35,500
			29,100	30,200	31,400	32,600	33,700	34,800
			99,900	102,500	105,700	108,900	111,800	114,600
249 - Osceola Parkway	\$1.07	\$1.50	25,800	26,500	27,300	28,100	28,900	29,600
			9,900	10,200	10,300	10,400	10,600	10,700
			84,000	86,200	88,700	91,200	93,500	95,700
244 - Kissimmee-St. Cloud North (US 192 & US 441)	\$1.34	\$1.75	25,100	25,900	26,800	27,600	28,300	29,000
			1,700	1,800	1,900	2,000	2,100	2,200
			60,600	62,100	63,800	65,600	67,300	68,900
242 - Kissimmee-St. Cloud South (US 192 & US 441)			1,700	1,800	1,900	2,000	2,100	2,200
			62,300	63,900	65,700	67,600	69,400	71,100
240 - Kissimmee Park Road (SunPass only ramps)	\$1.34	\$1.59	20,700	21,300	22,100	22,900	23,700	24,400
236 - THREE LAKES PLAZA			41,600	42,600	43,600	44,700	45,700	46,700

Existing or Programmed:

Roadway segment 4 lanes	
Roadway segment 6 lanes	
Roadway segment 8 lanes	
Roadway segment 10 lanes	
Roadway segment 12 lanes	

Beachline West/East Expressway

Two Directional AADT Volumes

Milepost - Description	FY 2020 Indexed Passenger Car Toll		FY 2019	FY 2020	FY 2021	FY 2022	FY 2023	FY 2024
	SunPass	Cash						
	Diagram							
To Cocoa Beach								
47 - US 1			52,800	54,200	55,500	56,800	58,100	59,400
			18,900	19,400	19,900	20,400	20,900	21,400
			5,900	6,000	6,100	6,200	6,300	6,400
			39,800	40,800	41,700	42,600	43,500	44,400
45 - Industry Road			12,500	12,800	13,100	13,400	13,700	14,000
			4,400	4,500	4,600	4,700	4,800	4,900
			31,700	32,500	33,200	33,900	34,600	35,300
44 - I-95			15,900	16,300	16,700	17,100	17,500	17,900
			22,700	23,300	23,900	24,500	25,100	25,700
			38,500	39,500	40,400	41,300	42,200	43,100
37 - SR 407 (to Titusville)			10,200	10,500	10,800	11,100	11,400	11,700
			48,700	50,000	51,200	52,400	53,600	54,800
31 - SR 520	\$0.26	\$0.75	3,400	3,500	3,600	3,700	3,800	3,900
			9,200	9,400	9,600	9,800	10,000	10,200
26 - Dallas Plaza	\$0.78	\$1.50	54,500	55,900	57,200	58,500	59,800	61,100
To SR 417 & Orlando Airport								
To CFX Beachline & Orlando Airport								
			110,500	120,400	125,300	129,000	132,500	136,500
8 - McCoy Road / Jetport Drive			21,200	23,100	24,000	24,700	25,400	26,200
			8,300	9,000	9,400	9,700	10,000	10,300
			97,600	106,300	110,700	114,000	117,100	120,600
6 - MAINLINE PLAZA	\$1.93	\$2.50	31,900	34,700	36,100	37,200	38,200	39,300
4 - Landstreet Road / Florida's Turnpike			19,800	21,600	22,500	23,200	23,800	24,500
4 - Consulate Drive			85,500	93,200	97,100	100,000	102,700	105,800
3A/B - SR 423 / John Young Parkway			13,100	14,300	14,900	15,300	15,700	16,200
			25,800	28,100	29,300	30,200	31,000	31,900
			98,200	107,000	111,500	114,900	118,000	121,500
2 - Orangewood Boulevard			17,200	18,700	19,500	20,100	20,600	21,200
			10,200	11,100	11,600	11,900	12,200	12,600
			91,200	99,400	103,600	106,700	109,600	112,900
1 - SR 536 / International Drive			20,600	22,400	23,300	24,000	24,600	25,300
			18,700	20,400	21,200	21,800	22,400	23,100
0 - Interstate 4			89,300	97,400	101,500	104,500	107,400	110,700

Existing or Programmed:
 Roadway segment 4 lanes
 Roadway segment 6 lanes
 Roadway segment 8 lanes

Beachline West/East Expressway

Two Directional AADT Volumes

Milepost - Description	FY 2020 Indexed Passenger Car Toll		FY 2025	FY 2026	FY 2027	FY 2028	FY 2029	FY 2030
	SunPass	Cash						
To Cocoa Beach								
47 - US 1			60,700	62,000	63,300	64,700	66,100	67,500
			21,900	22,400	22,900	23,400	23,900	24,400
45 - Industry Road			6,500	6,600	6,800	6,900	7,100	7,300
			45,300	46,200	47,200	48,200	49,300	50,400
44 - I-95			14,300	14,600	14,900	15,200	15,500	15,800
			5,000	5,100	5,200	5,300	5,400	5,500
37 - SR 407 (to Titusville)			36,000	36,700	37,500	38,300	39,200	40,100
			18,300	18,700	19,100	19,500	19,900	20,300
31 - SR 520			26,300	26,900	27,500	28,100	28,700	29,300
	\$0.26	\$0.75	44,000	44,900	45,900	46,900	48,000	49,100
26 - Dallas Plaza			12,000	12,300	12,600	12,900	13,200	13,500
	\$0.26	\$0.75	56,000	57,200	58,500	59,800	61,200	62,600
	\$0.78	\$1.50	4,000	4,100	4,200	4,300	4,400	4,500
			10,400	10,600	10,800	11,000	11,200	11,400
To SR 417 & Orlando Airport								
To CFX Beachline & Orlando Airport								
8 - McCoy Road / Jetport Drive			140,500	144,600	148,800	153,000	157,300	161,700
			27,000	27,800	28,600	29,400	30,200	31,000
6 - MAINLINE PLAZA			10,600	10,900	11,200	11,500	11,800	12,100
	\$1.93	\$2.50	124,100	127,700	131,400	135,100	138,900	142,800
4 - Landstreet Road / Florida's Turnpike			40,400	41,600	42,800	44,000	45,200	46,500
			25,200	25,900	26,700	27,400	28,200	29,000
3A/B - SR 423 / John Young Parkway			108,900	112,000	115,300	118,500	121,900	125,300
			16,700	17,200	17,700	18,200	18,700	19,200
2 - Orangewood Boulevard			32,800	33,800	34,800	35,800	36,800	37,800
			125,000	128,600	132,400	136,100	140,000	143,900
1 - SR 536 / International Drive			21,800	22,400	23,000	23,600	24,300	25,000
			13,000	13,400	13,800	14,200	14,600	15,000
0 - Interstate 4			116,200	119,600	123,200	126,700	130,300	133,900
			26,000	26,800	27,600	28,400	29,200	30,000
			23,800	24,500	25,200	25,900	26,600	27,300

Existing or Programmed:

- Roadway segment 4 lanes
- Roadway segment 6 lanes
- Roadway segment 8 lanes

