

APPENDIX C

Sawgrass Expressway

Two Directional AADT Volumes

Mile Post - Description	FY 2020 Indexed Passenger Car Toll		FY 2019	FY 2020	FY 2021	FY 2022	FY 2023	FY 2024
	SunPass	TBP						
To Interstate 95			43,400	44,800	46,900	48,100	49,000	50,200
21A/B - Florida's Turnpike			50,600	51,900	53,100	54,400	55,600	56,900
20 - DEERFIELD PLAZA	\$1.07	\$1.34	94,000	96,700	100,000	102,500	104,600	107,100
19 - Lyons Road			13,200	13,500	13,900	14,300	14,700	15,100
	\$0.80	\$1.07	10,600	10,700	11,000	11,200	11,400	12,000
18A/B - US 441 (SR 7)			91,400	93,900	97,100	99,400	101,300	104,000
	\$0.54	\$0.80	14,800	15,200	15,700	16,200	16,600	17,000
			17,700	18,100	18,500	18,700	18,900	19,300
15 - University Drive			94,300	96,800	99,900	101,900	103,600	106,300
	\$0.26	\$0.54	22,200	22,800	23,500	24,100	24,600	25,200
			6,100	6,300	6,400	6,900	7,400	7,600
14 - Coral Ridge Drive			78,200	80,300	82,800	84,700	86,400	88,700
			16,900	17,300	17,900	18,500	19,000	19,500
			10,500	10,500	10,800	11,400	12,300	12,600
11 - Sample Road			71,800	73,500	75,700	77,600	79,700	81,800
	\$0.26	\$0.54	4,000	4,200	4,400	4,500	4,700	4,800
			16,100	16,300	16,400	17,100	17,700	18,100
8 - Atlantic Boulevard			83,900	85,600	87,700	90,200	92,700	95,100
	\$0.54	\$0.80	7,000	7,300	7,700	7,900	8,300	8,500
			18,300	18,400	18,500	19,100	20,000	20,500
5 - Commercial Boulevard			95,200	96,700	98,500	101,400	104,400	107,100
	\$0.54	\$0.80	11,300	11,800	12,400	12,800	13,200	13,500
			20,700	20,800	21,200	22,000	22,800	23,400
3 - Oakland Park Boulevard			104,600	105,700	107,300	110,600	114,000	117,000
	\$0.80	\$1.07	10,900	11,000	11,200	11,500	11,900	12,200
			7,400	8,100	8,800	9,200	9,600	9,800
1B - SUNRISE PLAZA	\$1.07	\$1.34	101,100	102,800	104,900	108,300	111,700	114,600
1B - Pat Salerno Drive / BB&T Center	\$1.07	\$1.34	6,300	4,000	4,900	5,100	5,300	5,500
			107,400	106,800	109,800	113,400	117,000	120,100
1A - Sunrise Boulevard			12,600	12,900	13,300	13,700	14,100	14,400
			25,700	29,500	30,500	30,900	31,300	31,900
0 - Interstate 75 / Interstate 595			120,500	123,400	127,000	130,600	134,200	137,600

Existing or Programmed:

Roadway segment 6 lanes
Roadway segment 8 lanes
Roadway segment 10 lanes

Sawgrass Expressway

Two Directional AADT Volumes

Mile Post - Description	FY 2020 Indexed Passenger Car Toll			FY	FY	FY	FY	FY	FY
	SunPass	TBP		2025	2026	2027	2028	2029	2030
To Interstate 95				52,000	53,800	58,900	61,000	63,100	64,900
21A/B - Florida's Turnpike				58,100	59,100	60,400	61,400	62,400	63,600
20 - DEERFIELD PLAZA	\$1.07	\$1.34		110,100	112,900	119,300	122,400	125,500	128,500
19 - Lyons Road				15,500	15,900	16,700	17,100	17,500	17,900
	\$0.80	\$1.07		12,200	12,400	12,700	12,900	13,100	13,300
18A/B - US 441 (SR 7)				106,800	109,400	115,300	118,200	121,100	123,900
	\$0.54	\$0.80		17,400	17,800	18,700	19,100	19,500	19,900
				19,600	20,000	20,800	21,100	21,400	21,700
15 - University Drive				109,000	111,600	117,400	120,200	123,000	125,700
	\$0.26	\$0.54		25,800	26,400	27,800	28,500	29,200	29,800
				7,700	7,800	8,200	8,400	8,600	8,800
14 - Coral Ridge Drive				90,900	93,000	97,800	100,100	102,400	104,700
				20,000	20,500	21,600	22,100	22,600	23,100
				12,800	13,000	13,300	13,500	13,600	13,700
11 - Sample Road				83,700	85,500	89,500	91,500	93,400	95,300
	\$0.26	\$0.54		4,900	5,000	5,300	5,400	5,500	5,600
				18,500	18,900	19,900	20,300	20,700	21,100
8 - Atlantic Boulevard				97,300	99,400	104,100	106,400	108,600	110,800
	\$0.54	\$0.80		8,700	8,900	9,400	9,600	9,800	10,000
				21,000	21,400	22,500	23,000	23,500	23,900
5 - Commercial Boulevard				109,600	111,900	117,200	119,800	122,300	124,700
	\$0.54	\$0.80		13,800	14,100	14,800	15,200	15,600	15,900
				23,900	24,500	25,600	26,200	26,800	27,400
3 - Oakland Park Boulevard				119,700	122,300	128,000	130,800	133,500	136,200
	\$0.80	\$1.07		12,500	12,800	13,500	13,800	14,100	14,400
				10,000	10,200	10,800	11,000	11,300	11,500
1B - SUNRISE PLAZA	\$1.07	\$1.34		117,200	119,700	125,300	128,000	130,700	133,300
1B - Pat Salerno Drive / BB&T Center	\$1.07	\$1.34		5,700	5,800	6,100	6,300	6,400	6,500
				122,900	125,500	131,400	134,300	137,100	139,800
1A - Sunrise Boulevard				14,700	15,000	15,700	16,100	16,500	16,800
				32,100	32,400	32,600	32,800	32,900	33,000
0 - Interstate 75 / Interstate 595				140,300	142,900	148,300	151,000	153,500	156,000

Existing or Programmed:

Roadway segment 6 lanes
Roadway segment 8 lanes
Roadway segment 10 lanes

Seminole Expressway

Two Directional AADT Volumes

Milepost - Description	FY 2020		FY 2019	FY 2020	FY 2021	FY 2022	FY 2023	FY 2024
	Indexed Passenger							
	Car Toll							
SunPass	Cash							
55B - International Parkway			12,000	12,300	12,600	12,900	13,300	13,700
55A - I-4			33,400	34,300	35,200	36,100	37,200	38,300
54 - Rinehart Road			7,100	7,300	7,500	7,700	7,900	8,100
52 - CR 46A	\$0.26	\$0.75	9,600	9,900	10,200	10,500	10,800	11,100
50 - US 17 / 92	\$0.54	\$1.00	4,600	4,700	4,800	4,900	5,000	5,100
49 - CR 427 / Lake Mary Boulevard	\$0.54	\$1.00	6,500	6,700	6,900	7,100	7,300	7,500
47 - LAKE JESUP PLAZA	\$2.13	\$2.50	49,800	51,200	52,600	54,000	55,700	57,400
44 - SR 434	\$0.80	\$1.25	5,000	5,100	5,200	5,300	5,500	5,700
41 - Red Bug Lake Road	\$0.54	\$1.00	6,600	6,800	7,000	7,200	7,400	7,600
38 - SR 426 / Aloma Avenue	\$0.26	\$0.75	6,800	7,000	7,200	7,400	7,600	7,800
			16,600	17,000	17,500	18,000	18,500	19,000
			61,200	62,900	64,700	66,500	68,500	70,500
			8,300	8,500	8,700	9,000	9,300	9,700
			10,700	11,000	11,300	11,600	11,900	12,200
			63,600	65,400	67,300	69,100	71,100	73,000
			12,800	13,100	13,500	13,900	14,300	14,800
			16,300	16,700	17,200	17,600	17,800	18,100
			67,100	69,000	71,000	72,800	74,600	76,300
			7,500	7,700	7,900	8,200	8,400	8,800
			19,900	20,300	20,600	20,800	20,900	21,000
			79,500	81,600	83,700	85,400	87,100	88,500

To Central Florida
GreeneWay (CFX)

Existing or Programmed:

Roadway segment 4 lanes

AADT exceeds lane capacity (constrained segment)

Seminole Expressway

Two Directional AADT Volumes

Milepost - Description	FY 2020		FY 2025	FY 2026	FY 2027	FY 2028	FY 2029	FY 2030
	Indexed Passenger							
	SunPass	Cash						
55B - International Parkway			14,100	14,500	14,900	15,300	15,700	16,100
55A - I-4			39,400	40,500	41,700	42,800	44,000	45,200
54 - Rinehart Road			53,500	55,000	56,600	58,100	59,700	61,300
			8,300	8,500	8,700	8,900	9,100	9,300
52 - CR 46A	\$0.26	\$0.75	11,400	11,700	12,000	12,300	12,600	12,900
			56,600	58,200	59,900	61,500	63,200	64,900
			5,200	5,400	5,600	5,800	6,000	6,200
			7,700	7,900	8,100	8,300	8,500	8,700
			59,100	60,700	62,400	64,000	65,700	67,400
50 - US 17 / 92	\$0.54	\$1.00	5,900	6,100	6,300	6,500	6,700	6,900
			7,800	8,000	8,200	8,400	8,600	8,800
			61,000	62,600	64,300	65,900	67,600	69,300
49 - CR 427 / Lake Mary Boulevard	\$0.54	\$1.00	8,000	8,200	8,400	8,600	8,800	9,000
			19,600	20,200	20,800	21,400	22,000	22,600
47 - LAKE JESUP PLAZA	\$2.13	\$2.50	72,600	74,600	76,700	78,700	80,800	82,900
44 - SR 434			10,100	10,600	11,100	11,600	12,100	12,600
	\$0.80	\$1.25	12,600	13,000	13,400	13,800	14,200	14,600
			75,100	77,000	79,000	80,900	82,900	84,900
41 - Red Bug Lake Road			15,300	15,800	16,400	17,100	17,800	18,500
	\$0.54	\$1.00	18,200	18,400	18,600	18,800	19,000	19,200
			78,000	79,600	81,200	82,600	84,100	85,600
38 - SR 426 / Aloma Avenue			9,300	9,900	10,500	11,100	11,800	12,500
	\$0.26	\$0.75	21,100	21,200	21,300	21,400	21,500	21,600
			89,800	90,900	92,000	92,900	93,800	94,700

To Central Florida
GreeneWay (CFX)

Existing or Programmed:

Roadway segment 4 lanes

AADT exceeds lane capacity (constrained segment)

Veterans Expressway

Two Directional AADT Volumes

Milepost - Description	FY 2020		FY 2019	FY 2020	FY 2021	FY 2022	FY 2023	FY 2024
	Indexed Passenger							
	Car Toll							
	SunPass	TBP						
16 - Dale Mabry Highway			14,100	15,200	16,300	17,100	17,900	18,600
13 - Suncoast Parkway			49,600	51,200	52,700	54,100	55,500	56,900
12 - Hutchison Road	\$0.54	\$0.80	63,700	66,400	69,000	71,200	73,400	75,500
			4,700	4,900	5,200	5,500	5,700	5,900
11 - SUGARWOOD PLAZA	\$0.80	\$1.07	4,900	5,300	5,700	6,000	6,300	6,600
			63,900	66,800	69,500	71,700	74,000	76,200
10 - Ehrlich Road			4,000	4,200	4,500	4,700	4,900	5,100
			12,100	13,100	14,100	14,800	15,500	16,100
9 - Gunn Highway	\$0.26	\$0.54	72,000	75,700	79,100	81,800	84,600	87,200
			7,800	8,300	8,800	9,200	9,600	10,000
8 - Wilsky Boulevard	\$0.26	\$0.54	8,200	8,800	9,500	10,000	10,400	10,800
			72,400	76,200	79,800	82,600	85,400	88,000
7 - Linebaugh Avenue	\$0.54	\$0.80	6,200	6,600	7,000	7,300	7,600	7,900
6 - ANDERSON PLAZA			11,800	12,700	13,700	14,400	15,000	15,600
6B - Anderson Road	\$1.07	\$1.34	78,000	82,300	86,500	89,700	92,800	95,700
			9,000	9,700	10,400	10,900	11,400	11,900
6A - Waters Avenue	\$1.07	\$1.34	87,000	92,000	96,900	100,600	104,200	107,600
			8,400	8,900	9,500	10,000	10,400	10,800
4 - Hillsborough Avenue	\$0.54	\$0.80	14,500	15,600	16,800	17,700	18,500	19,300
			93,100	98,700	104,200	108,300	112,300	116,100
3 - Memorial Highway	\$0.26	\$0.54	10,700	11,300	12,000	12,600	13,200	13,700
			8,200	8,800	9,200	9,700	10,100	10,500
			90,600	96,200	101,400	105,400	109,200	112,900
			3,600	3,900	4,200	4,400	4,600	4,800
			87,000	92,300	97,200	101,000	104,600	108,100

To Tampa Int'l
Airport & I-275

Existing or Programmed:

Roadway segment 4 lanes

Roadway segment 8 lanes

Veterans Expressway

Two Directional AADT Volumes

Milepost - Description	FY 2020		FY 2025	FY 2026	FY 2027	FY 2028	FY 2029	FY 2030
	Indexed Passenger							
	Car Toll							
	SunPass	TBP						
16 - Dale Mabry Highway			19,300	19,800	20,200	20,600	21,000	21,400
13 - Suncoast Parkway			58,200	59,500	60,800	62,100	63,400	64,700
12 - Hutchison Road	\$0.54	\$0.80	77,500	79,300	81,000	82,700	84,400	86,100
			6,100	6,300	6,400	6,500	6,600	6,700
			6,800	7,000	7,100	7,200	7,300	7,400
11 - SUGARWOOD PLAZA	\$0.80	\$1.07	78,200	80,000	81,700	83,400	85,100	86,800
10 - Ehrlich Road			5,300	5,400	5,500	5,600	5,700	5,800
			16,700	17,200	17,600	18,000	18,300	18,600
			89,600	91,800	93,800	95,800	97,700	99,600
9 - Gunn Highway	\$0.26	\$0.54	10,400	10,700	10,900	11,100	11,300	11,500
			11,200	11,500	11,700	11,900	12,100	12,300
			90,400	92,600	94,600	96,600	98,500	100,400
8 - Wilsky Boulevard	\$0.54	\$0.80	8,200	8,400	8,600	8,800	9,000	9,200
7 - Linebaugh Avenue			16,100	16,600	16,900	17,200	17,500	17,800
6 - ANDERSON PLAZA	\$1.07	\$1.34	98,300	100,800	102,900	105,000	107,000	109,000
6B - Anderson Road	\$1.07	\$1.34	12,300	12,600	12,900	13,200	13,500	13,800
			110,600	113,400	115,800	118,200	120,500	122,800
6A - Waters Avenue			11,200	11,500	11,700	11,900	12,100	12,300
	\$0.54	\$0.80	20,000	20,600	21,000	21,400	21,800	22,200
			119,400	122,500	125,100	127,700	130,200	132,700
4 - Hillsborough Avenue			14,200	14,600	14,900	15,200	15,500	15,800
	\$0.26	\$0.54	10,900	11,200	11,400	11,600	11,800	12,000
			116,100	119,100	121,600	124,100	126,500	128,900
3 - Memorial Highway			5,000	5,100	5,200	5,300	5,400	5,500
			111,100	114,000	116,400	118,800	121,100	123,400

To Tampa Int'l
Airport & I-275

Existing or Programmed:

Roadway segment 4 lanes

Roadway segment 8 lanes

Southern Connector Extension

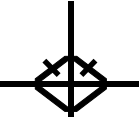
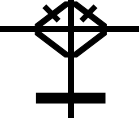


Two Directional AADT Volumes

Milepost - Description	FY 2020 Indexed Passenger Car Toll		To Southern Connector (CFX)	FY	FY	FY	FY	FY	FY
	SunPass	Cash		2019	2020	2021	2022	2023	2024
3 - Osceola Parkway	\$0.54	\$1.00		46,900	48,700	50,400	52,100	53,600	55,000
				10,900	11,300	11,700	12,100	12,500	12,900
				4,000	4,100	4,200	4,300	4,400	4,500
2 - Celebration Avenue	\$0.54	\$1.00		40,000	41,500	42,900	44,300	45,500	46,600
				10,000	10,400	10,800	11,200	11,500	11,800
				700	700	800	900	1,000	1,100
1 - CELEBRATION PLAZA	\$0.80	\$1.25		30,700	31,800	32,900	34,000	35,000	35,900
0 - Interstate 4				30,700	31,800	32,900	34,000	35,000	35,900

Existing or Programmed:
Roadway segment 4 lanes

Southern Connector Extension

Two Directional AADT Volumes

Milepost - Description	FY 2020 Indexed Passenger		To Southern Connector (CFX)	FY 2025	FY 2026	FY 2027	FY 2028	FY 2029	FY 2030
	Car Toll								
	SunPass	Cash							
3 - Osceola Parkway	\$0.54	\$1.00		56,400	57,800	59,200	60,600	62,100	63,500
				13,200	13,500	13,800	14,100	14,500	14,800
				4,600	4,700	4,800	4,900	5,000	5,100
2 - Celebration Avenue	\$0.54	\$1.00		47,800	49,000	50,200	51,400	52,600	53,800
				12,100	12,400	12,700	13,000	13,300	13,600
				1,200	1,300	1,400	1,500	1,600	1,700
1 - CELEBRATION PLAZA	\$0.80	\$1.25		36,900	37,900	38,900	39,900	40,900	41,900
0 - Interstate 4				36,900	37,900	38,900	39,900	40,900	41,900

Existing or Programmed:

Roadway segment 4 lanes

Polk Parkway

Two Directional AADT Volumes

Milepost - Description	FY 2020		FY 2019	FY 2020	FY 2021	FY 2022	FY 2023	FY 2024
	Indexed Passenger							
	Car Toll							
SunPass	Cash/TBP							
24 - Interstate 4			9,400	9,500	9,700	9,800	9,900	10,500
23- Pace Road	\$0.26	\$0.54	700	700	800	800	900	700
			1,300	1,400	1,500	1,600	1,800	1,800
22- Braddock Road (SunPass only ramps)	-	-	10,000	10,200	10,400	10,600	10,800	11,600
			-	-	-	-	-	700
			-	-	-	-	-	100
21 - EASTERN MAINLINE PLAZA	\$1.07	\$1.50	10,000	10,200	10,400	10,600	10,800	11,000
18 - CR 546 / Old Dixie Highway			700	700	700	800	800	900
	\$0.26	\$0.75	2,300	2,400	2,500	2,600	2,700	2,800
			11,600	11,900	12,200	12,400	12,700	12,900
17 - US 92 / Auburndale			2,400	2,500	2,600	2,700	2,800	2,900
			6,700	6,900	7,100	7,300	7,500	7,700
			15,900	16,300	16,700	17,000	17,400	17,700
14 - SR 540 / Winter Lake Road	\$0.54	\$1.00	3,600	3,700	3,800	3,900	4,000	4,100
13 - CENTRAL MAINLINE PLAZA	\$1.07	\$1.50	12,300	12,600	12,900	13,100	13,400	13,600
13 - SR 540 / Winter Lake Road	\$0.54	\$1.00	13,800	14,100	14,400	14,800	15,100	15,500
			26,100	26,700	27,300	27,900	28,500	29,100
10 - US 98 / Bartow Road			5,000	5,100	5,200	5,300	5,400	5,500
			17,000	17,400	17,800	18,200	18,600	19,100
			38,100	39,000	39,900	40,800	41,700	42,700
9 - Lakeland Highlands Road	\$0.26	\$0.75	5,200	5,300	5,400	5,500	5,600	5,700
			6,800	7,000	7,200	7,400	7,600	7,800
8 - WESTERN MAINLINE PLAZA	\$1.07	\$1.50	39,700	40,700	41,700	42,700	43,700	44,800
7 - South Florida Avenue			8,500	8,700	8,900	9,100	9,300	9,500
	\$0.54	\$1.00	6,200	6,400	6,600	6,800	7,000	7,200
			37,400	38,400	39,400	40,400	41,400	42,500
5 - Harden Boulevard			6,000	6,200	6,300	6,500	6,600	6,800
	\$0.54	\$1.00	5,100	5,200	5,300	5,400	5,500	5,600
			36,500	37,400	38,400	39,300	40,300	41,300
4 - Waring Road			3,300	3,400	3,500	3,600	3,700	3,800
	\$0.54	\$1.00	2,800	2,900	3,000	3,100	3,200	3,300
			36,000	36,900	37,900	38,800	39,800	40,800
3 - Airport Road			3,800	3,900	4,000	4,100	4,200	4,300
	\$0.26	\$0.75	2,700	2,800	2,900	3,000	3,100	3,200
			34,900	35,800	36,800	37,700	38,700	39,700
1 - CR 542 (Old Tampa Highway)			2,900	3,000	3,100	3,200	3,300	3,400
0 - Interstate 4			32,000	32,800	33,700	34,500	35,400	36,300

Existing or Programmed:

Roadway segment 2 lanes

Roadway segment 4 lanes

Polk Parkway

Two Directional AADT Volumes

Milepost - Description	FY 2020		FY 2025	FY 2026	FY 2027	FY 2028	FY 2029	FY 2030
	Indexed Passenger							
	SunPass	Cash/TBP						
24 - Interstate 4			10,700	10,800	11,000	11,100	11,400	11,700
23- Pace Road	\$0.26	\$0.54	800	800	900	1,000	1,100	1,200
			1,900	2,000	2,100	2,300	2,500	2,700
22- Braddock Road (<i>SunPass only ramps</i>)	-	-	11,800	12,000	12,200	12,400	12,800	13,200
			800	800	800	900	1,000	1,100
			200	300	300	400	500	600
21 - EASTERN MAINLINE PLAZA	\$1.07	\$1.50	11,200	11,500	11,700	11,900	12,300	12,700
18 - CR 546 / Old Dixie Highway			1,000	1,100	1,200	1,300	1,400	1,500
	\$0.26	\$0.75	2,900	3,000	3,100	3,200	3,300	3,400
			13,100	13,400	13,600	13,800	14,200	14,600
17 - US 92 / Auburndale			3,000	3,100	3,200	3,300	3,400	3,500
			7,900	8,100	8,300	8,500	8,600	8,700
			18,000	18,400	18,700	19,000	19,400	19,800
14 - SR 540 / Winter Lake Road	\$0.54	\$1.00	4,200	4,300	4,400	4,500	4,600	4,700
13 - CENTRAL MAINLINE PLAZA	\$1.07	\$1.50	13,800	14,100	14,300	14,500	14,800	15,100
13 - SR 540 / Winter Lake Road	\$0.54	\$1.00	15,800	16,100	16,400	16,700	17,000	17,300
			29,600	30,200	30,700	31,200	31,800	32,400
10 - US 98 / Bartow Road			5,600	5,700	5,800	5,900	6,000	6,100
			19,500	19,900	20,300	20,700	21,000	21,300
			43,500	44,400	45,200	46,000	46,800	47,600
9 - Lakeland Highlands Road	\$0.26	\$0.75	5,800	5,900	6,000	6,100	6,200	6,300
			8,000	8,200	8,400	8,600	8,700	8,800
8 - WESTERN MAINLINE PLAZA	\$1.07	\$1.50	45,700	46,700	47,600	48,500	49,300	50,100
7 - South Florida Avenue			9,700	9,900	10,100	10,300	10,500	10,700
	\$0.54	\$1.00	7,300	7,500	7,700	7,900	8,000	8,100
			43,300	44,300	45,200	46,100	46,800	47,500
5 - Harden Boulevard			6,900	7,000	7,100	7,200	7,300	7,400
	\$0.54	\$1.00	5,700	5,800	5,900	6,000	6,100	6,200
			42,100	43,100	44,000	44,900	45,600	46,300
4 - Waring Road			3,900	4,000	4,100	4,200	4,300	4,400
	\$0.54	\$1.00	3,400	3,500	3,600	3,700	3,800	3,900
			41,600	42,600	43,500	44,400	45,100	45,800
3 - Airport Road			4,400	4,500	4,600	4,700	4,800	4,900
	\$0.26	\$0.75	3,300	3,400	3,500	3,600	3,700	3,800
			40,500	41,500	42,400	43,300	44,000	44,700
1 - CR 542 (Old Tampa Highway)			3,500	3,600	3,700	3,800	3,900	4,000
0 - Interstate 4			37,000	37,900	38,700	39,500	40,100	40,700

Existing or Programmed:

Roadway segment 2 lanes

Roadway segment 4 lanes

Suncoast Parkway

Two Directional AADT Volumes

Milepost - Description	FY 2020		Diagram	FY 2019	FY 2020	FY 2021	FY 2022	FY 2023	FY 2024
	Indexed Passenger								
	SunPass	TBP							
55 - US 98				6,800	6,900	7,100	7,200	7,400	7,600
53 - OAK HAMMOCK PLAZA	\$1.07	\$1.34		6,800	6,900	7,100	7,200	7,400	7,600
46 - SR 50				1,000	1,000	1,100	1,200	1,200	1,300
	\$0.26	\$0.54		7,400	7,700	7,900	8,100	8,300	8,600
41 - Spring Hill Drive				13,200	13,600	13,900	14,100	14,500	14,900
				1,800	1,900	2,000	2,100	2,200	2,300
37 - CR 578 (County Line Road)	\$0.26	\$0.54		6,900	7,100	7,200	7,400	7,600	7,800
				18,300	18,800	19,100	19,400	19,900	20,400
				1,600	1,700	1,700	1,800	1,900	2,000
				7,000	7,300	7,500	7,700	7,900	8,100
31 - SPRING HILL PLAZA	\$1.07	\$1.34		23,700	24,400	24,900	25,300	25,900	26,500
27 - SR 52				3,800	3,900	4,000	4,100	3,600	3,700
				14,300	14,800	15,300	15,700	12,500	12,900
				34,200	35,300	36,200	36,900	34,800	35,700
24 - Ridge Road (SunPass only ramps)	-	-		-	-	-	-	3,500	3,600
				-	-	-	-	7,000	7,200
21 - ANCLOTE PLAZA	\$1.07	\$1.34		34,200	35,300	36,200	36,900	38,300	39,300
19 - SR 54				9,200	9,400	9,600	9,800	9,300	9,600
	\$0.26	\$0.54		21,000	21,500	22,000	22,800	22,200	22,800
				46,000	47,400	48,600	49,900	51,200	52,500
16 - Lutz-Lake Fern Road				2,600	2,700	2,800	2,900	3,000	3,100
				5,500	5,700	5,900	6,000	6,200	6,400
				48,900	50,400	51,700	53,000	54,400	55,800
14 - Van Dyke Road	\$0.26	\$0.54		6,000	6,100	6,200	6,300	6,500	6,700
				6,700	6,900	7,200	7,400	7,600	7,800
				49,600	51,200	52,700	54,100	55,500	56,900

To Veterans
Expressway

Existing or Programmed:

Roadway segment 4 lanes

Suncoast Parkway

Two Directional AADT Volumes

Milepost - Description	FY 2020		FY 2025	FY 2026	FY 2027	FY 2028	FY 2029	FY 2030
	Indexed Passenger							
	Car Toll							
	SunPass	TBP						
55 - US 98			7,700	7,900	8,000	8,200	8,300	8,500
53 - OAK HAMMOCK PLAZA	\$1.07	\$1.34	7,700	7,900	8,000	8,200	8,300	8,500
46 - SR 50			1,300	1,400	1,400	1,500	1,600	1,700
	\$0.26	\$0.54	8,800	9,000	9,200	9,400	9,700	10,000
41 - Spring Hill Drive			15,200	15,500	15,800	16,100	16,400	16,800
			2,400	2,400	2,500	2,600	2,700	2,800
			8,100	8,300	8,600	8,800	9,000	9,200
37 - CR 578 (County Line Road)	\$0.26	\$0.54	20,900	21,400	21,900	22,300	22,700	23,200
			2,100	2,200	2,300	2,400	2,500	2,600
			8,300	8,500	8,700	8,900	9,100	9,300
31 - SPRING HILL PLAZA	\$1.07	\$1.34	27,100	27,700	28,300	28,800	29,300	29,900
27 - SR 52			3,800	3,900	4,000	4,100	4,200	4,300
			13,200	13,500	13,800	14,100	14,400	14,700
24 - Ridge Road (SunPass only ramps)			36,500	37,300	38,100	38,800	39,500	40,300
			3,700	3,800	3,900	4,000	4,100	4,200
			7,400	7,500	7,700	7,900	8,100	8,300
21 - ANCLOTE PLAZA	\$1.07	\$1.34	40,200	41,000	41,900	42,700	43,500	44,400
19 - SR 54			9,800	10,000	10,200	10,400	10,600	10,800
	\$0.26	\$0.54	23,200	23,700	24,200	24,800	25,400	25,900
			53,600	54,700	55,900	57,100	58,300	59,500
16 - Lutz-Lake Fern Road			3,200	3,300	3,400	3,500	3,600	3,700
			6,600	6,800	7,000	7,100	7,200	7,300
			57,000	58,200	59,500	60,700	61,900	63,100
14 - Van Dyke Road	\$0.26	\$0.54	6,900	7,000	7,200	7,300	7,400	7,500
			8,100	8,300	8,500	8,700	8,900	9,100
			58,200	59,500	60,800	62,100	63,400	64,700

To Veterans Expressway

Existing or Programmed:

Roadway segment 4 lanes

Western Beltway, Part C

Two Directional AADT Volumes


Milepost - Description	FY 2020 Indexed Passenger Car Toll		FY 2019	FY 2020	FY 2021	FY 2022	FY 2023	FY 2024
	SunPass	Cash						
	To Turnpike & Apopka (CFX - SR 429)							
			34,400	35,800	37,200	38,600	40,000	41,500
11 - Seidel Road	\$0.54	\$1.00	3,600	3,700	3,800	3,900	4,000	4,100
			38,000	39,500	41,000	42,500	44,000	45,600
8 - Western Way			10,200	10,600	11,000	11,400	11,800	12,200
			3,600	3,700	3,800	3,900	4,000	4,100
7 - MAINLINE PLAZA	\$1.07	\$1.50	31,400	32,600	33,800	35,000	36,200	37,500
6 - US 192			9,900	10,300	10,700	11,100	11,500	11,900
	\$0.54	\$1.00	5,400	5,600	5,800	6,000	6,200	6,400
			26,900	27,900	28,900	29,900	30,900	32,000
1A - Sinclair Road			4,000	4,200	4,400	4,600	4,800	5,000
	\$0.26	\$0.75	5,200	5,400	5,600	5,800	6,000	6,200
0 - Interstate 4			28,100	29,100	30,100	31,100	32,100	33,200

Existing or Programmed:

Roadway segment 4 lanes

Western Beltway, Part C

Two Directional AADT Volumes

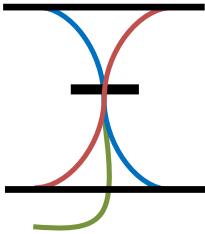
Milepost - Description	FY 2020 Indexed Passenger Car Toll		To Turnpike & Apopka (CFX - SR 429) 	FY 2025	FY 2026	FY 2027	FY 2028	FY 2029	FY 2030
	SunPass	Cash							
	11 - Seidel Road	\$0.54							
			4,200	4,400	4,500	4,700	4,800	5,000	
8 - Western Way			47,200	48,900	50,500	52,300	53,900	55,700	
			12,600	13,100	13,500	14,000	14,400	14,900	
7 - MAINLINE PLAZA	\$1.07	\$1.50	38,800	40,200	41,500	43,000	44,300	45,800	
6 - US 192	\$0.54	\$1.00	12,300	12,700	13,100	13,500	13,900	14,400	
			6,600	6,800	7,000	7,200	7,400	7,600	
1A - Sinclair Road			33,100	34,300	35,400	36,700	37,800	39,000	
	\$0.26	\$0.75	5,200	5,400	5,600	5,800	6,000	6,200	
			6,400	6,600	6,800	7,000	7,200	7,400	
0 - Interstate 4			34,300	35,500	36,600	37,900	39,000	40,200	

Existing or Programmed:
Roadway segment 4 lanes

I-4 Connector

Two Directional AADT Volumes

Milepost - Description	FY 2020 Indexed Passenger Car Toll		FY 2019	FY 2020	FY 2021	FY 2022	FY 2023	FY 2024
	SunPass	TBP						
	I-4							
S Move	\$1.05	\$1.31	16,900	18,400	19,700	20,500	21,200	21,900
Z Move	\$0.53	\$0.78	33,500	36,400	39,000	40,500	41,800	43,100
Crosstown Expressway								
T Move (to/from Port of Tampa)	\$1.05	\$1.31	4,000	4,300	4,600	4,800	5,000	5,200
Total Traffic			54,400	59,100	63,300	65,800	68,000	70,200



I-4 Connector

Two Directional AADT Volumes

Milepost - Description	FY 2020 Indexed Passenger Car Toll		FY 2025	FY 2026	FY 2027	FY 2028	FY 2029	FY 2030
	SunPass	TBP						
	I-4							
S Move	\$1.05	\$1.31	22,600	23,300	24,000	24,700	25,400	26,100
Z Move	\$0.53	\$0.78	44,400	45,800	47,100	48,500	49,800	51,200
Crosstown Expressway								
T Move (to/from Port of Tampa)	\$1.05	\$1.31	5,400	5,600	5,800	6,000	6,200	6,400
Total Traffic			72,400	74,700	76,900	79,200	81,400	83,700

