



# FLORIDA'S TURNPIKE (SR 91) WIDENING FROM SOUTH OF KISSIMMEE PARK ROAD TO US 192

Project Development and Environment (PD&E) Study

Mile Post 238.5 to Mile Post 242.5

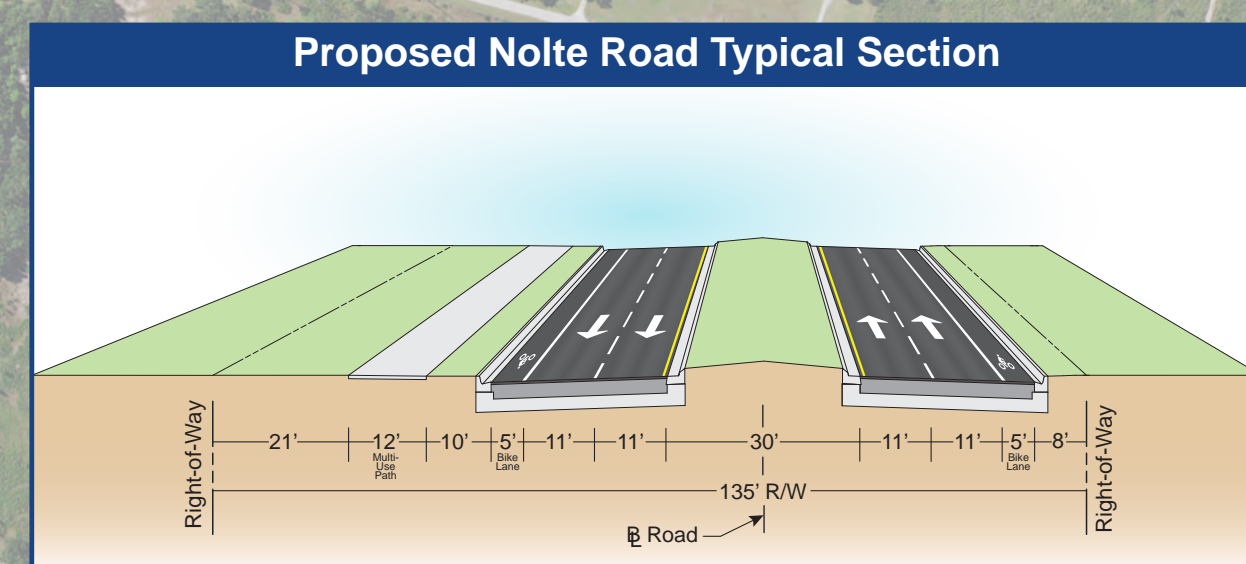
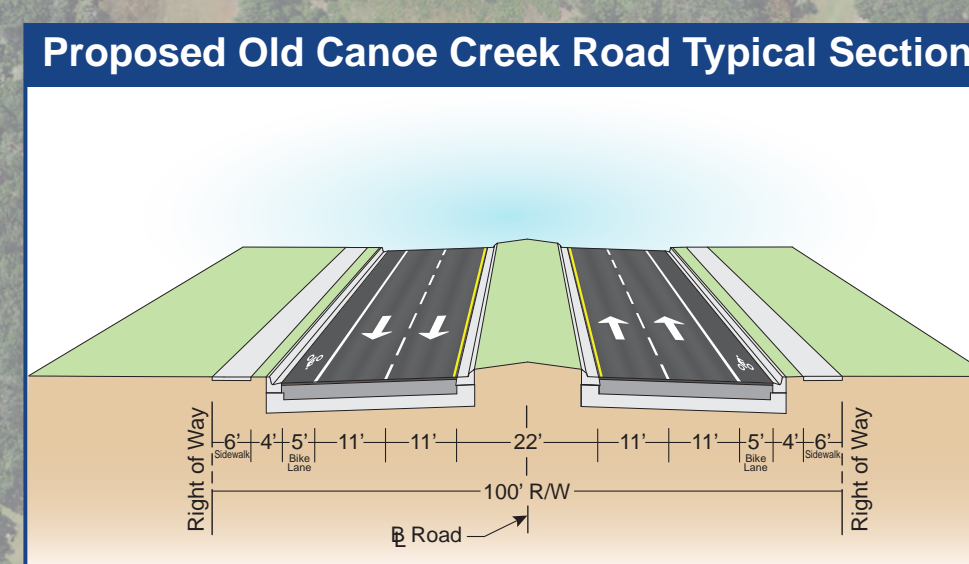
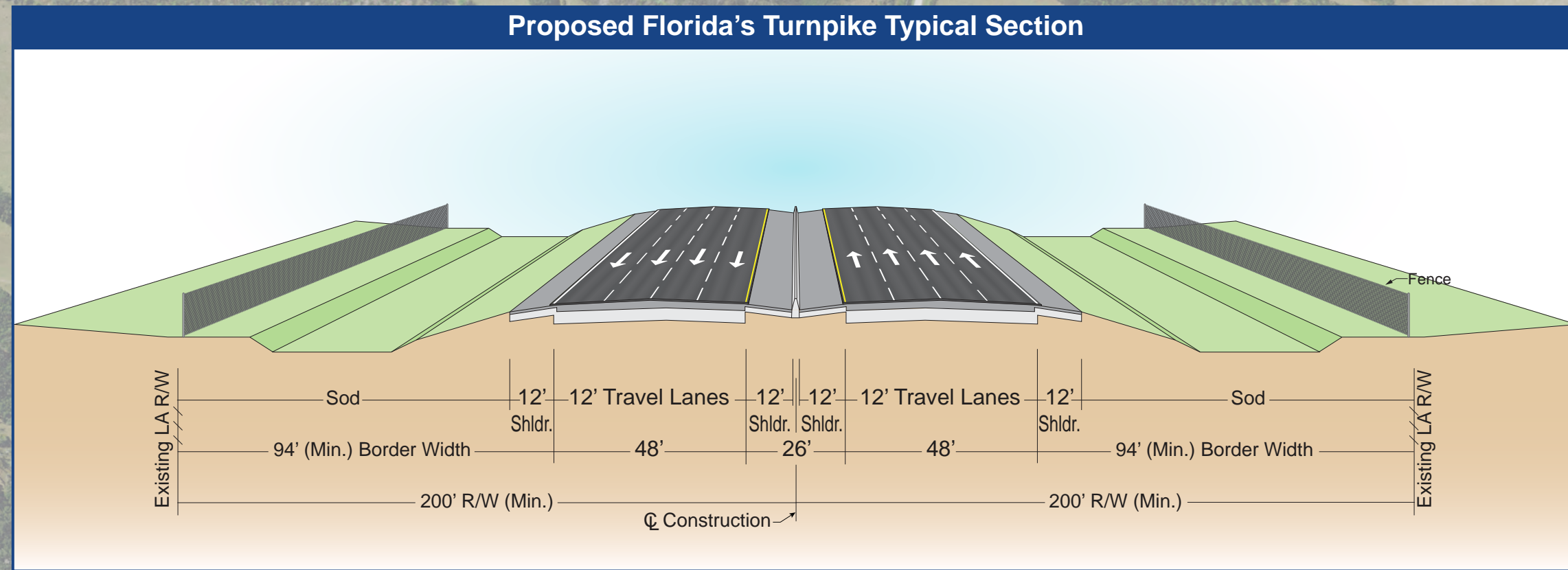
Osceola County, FL

Financial Project Identification Number: 441224-1

Efficient Transportation Decision Making Number: 14329



Public Hearing (Doors Open at 5:30 p.m., Formal Presentation at 6:00 p.m.) | Tuesday, November 10, 2020 | Osceola Heritage Park Events Center | 1901 Chief Osceola Trail | Kissimmee, FL 34744



**Begin Study**

**End Study**



**LEGEND**

- Proposed Roadway
- Proposed Bridge
- Existing Bridge
- Proposed Sidewalk
- Proposed Pond Locations
- Other Projects (By Turnpike)
- Projects By Others
- Wetlands
- Conservation Easement
- Pavement Removal
- Contamination
- Eagle's Nest
- Existing Traffic Signal
- Proposed Traffic Signal
- Potential Noise Barrier (To be confirmed in Design Phase)
- Existing Limited Access Right of Way
- Potential Limited Access Right of Way
- Existing Right of Way
- Potential Right of Way
- Parcel Lines
- Proposed Toll Gantry

Scale: 1" = 200'

Aerial Date: 2019