

Draft

Contamination Screening Evaluation Report

Florida Department of Transportation

Florida's Turnpike Enterprise

Orlando South Ultimate Interchange

Florida's Turnpike (SR 91, MP 254) and Beachline
Expressway (SR 528, MP 4)

Orange County, Florida

Financial Project ID Number: 438547-1-22-01

ETDM Number: 14294

Date: February 2020

"The PD&E Study's support documents were developed in consideration of FTE's Express Lanes Master Plan, which was in effect before October 2019. However, during design phase, the concepts will be updated to Managed Lanes criteria. Managed Lanes plan will not have additional tolls on the facility and will not affect the results of the PD&E study (please see Section A.0 – Project Addendum)."

TABLE OF CONTENTS

A.0	PROJECT ADDENDUM	A-1
	EXECUTIVE SUMMARY.....	E-1
1.0	PROJECT SUMMARY	1-1
1.1	PROJECT DESCRIPTION.....	1-1
1.2	PURPOSE & NEED.....	1-2
2.0	PROJECT ALTERNATIVES.....	2-4
2.1	NO-BUILD (NO-ACTION) ALTERNATIVE.....	2-4
2.2	VIABLE BUILD ALTERNATIVES.....	2-5
2.2.1	Build Alternative 1.....	2-5
2.2.2	Build Alternative 2.....	2-7
2.2.3	Selection of a Preferred Alternative.....	2-13
2.2.4	Stormwater Management Ponds.....	2-15
3.0	PURPOSE OF REPORT.....	3-1
4.0	ASSESSMENT METHODOLOGY	4-1
4.1	GUIDANCE.....	4-1
4.2	CSER STUDY AREA.....	4-1
4.3	LAND USES	4-1
4.4	AGENCY RECORDS	4-2
4.5	AERIAL PHOTOS & MAPS.....	4-4
4.6	SITE RECONNAISSANCE/FIELD REVIEW	4-5
4.7	INTERVIEWS.....	4-6
4.8	HYDROLOGIC FEATURES.....	4-6
4.9	CONTAMINATION RISK-RATING SYSTEM CATEGORIZATION.....	4-7
5.0	PROJECT IMPACTS	5-1
6.0	CONCLUSIONS AND RECOMMENDATIONS.....	6-1
7.0	REFERENCES.....	7-1

LIST OF FIGURES

Figure A-1 Florida’s Turnpike Managed Lane Typical Section.....	A-1
Figure A-2 Beachline Expressway Managed Lane Typical Section	A-1
Figure 1-1 Project Location Map.....	1-2
Figure 2-1 Build Alternative	2-6
Figure 2-2 Build Alternative 2 – Option 1	2-9
Figure 2-3 Build Alternative 2 – Option 2.....	2-10
Figure 2-4 Build Alternative 2 – Option 3.....	2-14
Figure 2-5 Build Alternative 3.....	2-16
Figure 2-6 Proposed Stormwater Management Sites.....	2-17
Figure 5-1 Overview Map.....	5-7
Figure 5-2 Detailed View No. 1.....	5-8
Figure 5-3 Detailed View No. 2.....	5-9
Figure 5-4 Detailed View No. 3.....	5-10
Figure 5-5 Detailed View No. 4.....	5-11
Figure 5-6 Detailed View No 5.....	5-12
Figure 5-7 High and Medium Risk Site Photos.....	5-13

LIST OF TABLES

Table 2-1 Proposed Stormwater Management Sites	2-15
Table 4-1 Historical Aerial Photographs Review	4-4
Table 4-2 Historical Topographic Maps Review.....	4-5
Table 5-1 Medium and High-Risk Contamination Categories Sites.....	5-3

APPENDICES

- Appendix A Existing and Historical Land Use Maps
- Appendix B Environmental Data Report Database Names & Descriptions
- Appendix C Environmental Database Reports (Under Separate Cover)
- Appendix D Aerial Photos and Maps (Under Separate Cover)
- Appendix E Potential Contaminated Site Database Summary

DRAFT

ACRONYMS AND ABBREVIATIONS

AET	All Electronic Toll
AST	Aboveground Storage Tank
CERCLA	Comprehensive Environmental Response, Compensation and Liability Act
CERCLIS	CERCLA Information System
CERCLIS NFRAP	CERCLIS No Further Remedial Action Planned
CESQG	Conditionally Exempt Small Quantity Generator
CSER	Contamination Screening Evaluation Report
DDI	Directional Diamond Interchange
ECHO	EPA's Enforcement and Compliance History Online Database
EDR	Environmental Data Resources, Inc.
EIS	Environmental Impact Statement
EL	Express Lane
ERNS	Emergency Response Notification System
FEMA	Federal Emergency Management Agency
FHWA	Federal Highway Administration
FPID	Financial Project Identification Number
FDEP	Florida Department of Environmental Protection
FDOH	Florida Department of Health
FDOT	Florida Department of Transportation
FGT	Florida Gas Transmission
FTE	Florida's Turnpike Enterprise
ft	Foot/Feet
FINDS	EPA's Facility Index System
GTL	General Toll Lane
ID	Identification
I	Interstate
LUST	Federal, State and Tribal Leaking Underground Storage Tank Lists
LOS	Level of Service
MP	Milepost
NPDES	National Pollutant Discharge Elimination System
NPL	National Priorities List
NB	Northbound
PCTS	Petroleum Contamination Tracking System
PD&E	Project Development and Environment
RCRA	Resource Conservation and Recovery Act
RCRA CORRACTS	Resource Conservation and Recovery Act Corrective Action Report
RCRA TDS	RCRA Treatment, Storage and Disposal Facilities List
ROW	Right of Way
SHWS	Florida State-Funded Action Sites
SPUI	Single Point Urban Interchange
SIS	State Intermodal System

SQG	Small Quantity Generator
SB	Southbound
STCM	Storage Tank Compliance Monitoring
SUPERAct	State Underground Petroleum Environmental Response Act
SWF/LF	Solid Waste Facility Database
US EPA	United States Environmental Protection Agency
USGS	United States Geological Survey
UST	Underground Storage Tank
TUDI	Tight Urban Diamond Interchange
WB	Westbound

DRAFT

A.0 PROJECT ADDENDUM

The development of alternatives for the Orlando South Ultimate Interchange Project Development & Environment (PD&E) Study was completed in consideration of the Florida's Turnpike Enterprise (FTE's) Express Lane Master Plan in effect at the study Notice to Proceed which included the following:

- Two Express Lanes and three General Toll Lanes in each direction on Florida's Turnpike, separated by a buffer with Express Lane Markers
- One Express Lane and three General Toll Lanes in each direction on the Beachline Expressway, separated by a buffer with Express Lane Markers

Incorporation of the Express Lane Plan is included in the supporting documents and analysis.

In October 2019, FTE elected to change its operational approach and will not implement dynamically tolled express lanes on these facilities. The FTE is now implementing a Managed Lane system that restricts truck usage on selected lanes on its facilities without the additional toll. Revised typical sections for Florida's Turnpike and the Beachline Expressway are shown on **Figures A-1 and A-2**.

Figure A-1
Florida's Turnpike Managed Lane Typical Section

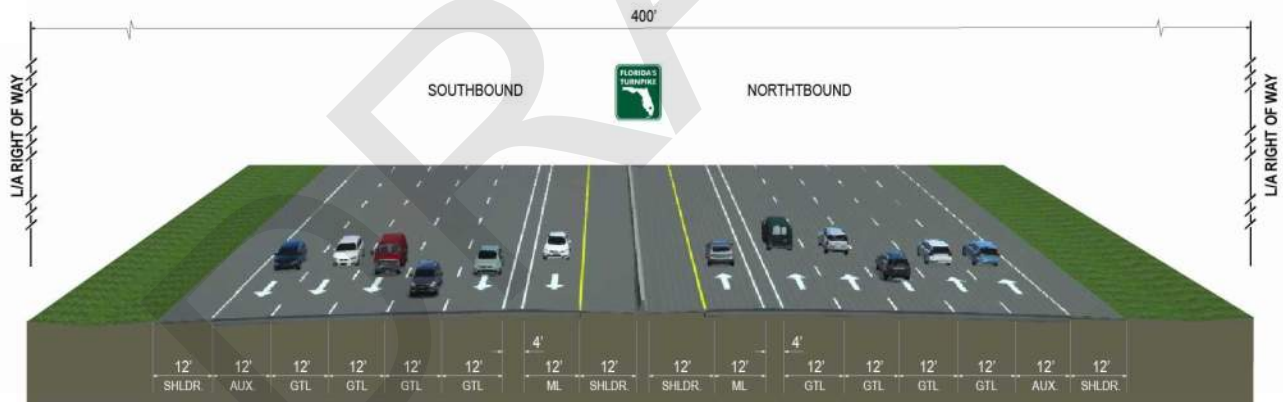


Figure A-2
Beachline Expressway Managed Lane Typical Section



This proposed change will be implemented during final design. The change does not invalidate the results of this study because the proposed footprint of the Florida's Turnpike and the Beachline Expressway is the same as the studied typical section. Therefore, there is no increase in impacts.

DRAFT

EXECUTIVE SUMMARY

The Florida Department of Transportation (FDOT), Florida's Turnpike Enterprise (FTE) is conducting a Project Development and Environment (PD&E) Study for the Orlando South Ultimate Interchange, located in Orange County, Florida. The project limits for the study are:

- Florida's Turnpike from south of Taft Vineland Road to Sand Lake Road (SR 482), and
- Beachline Expressway from John Young Parkway (CR 423) to east of the Beachline West Toll Plaza.

The project elements include new and improved connections between the two highways and with local roadways, electronic toll facilities, future express-lane expansion and other associated infrastructure (e.g., stormwater ponds, roadway signalization, etc.).

This *Contamination Screening Evaluation Report* (CSER) has been prepared in accordance with the FDOT PD&E Manual. The purpose of this Level I Assessment (also called a Desktop Review) is two-fold: (i.) to identify known, or potential, sites of environmental contamination, hazardous materials and other regulated substances (e.g., petroleum products, hazardous wastes, solid wastes) in the vicinity of the project and (ii.) categorize the sites based on the PD&E contamination risk-rating system for the potential to cause contamination impacts associated with the project.

Consistent with the FDOT guidance manual, this evaluation was conducted following a set of standard practices including (but not limited to) an electronic search of environmental agency databases; a review of current and historical aerial photography and maps; and in-the-field reconnaissance of the project area. Using the data and information collected during the course of the investigation, a total of 162 sites were identified and categorized as No-, Low-, Medium- or High-Risk sites. The outcomes of this analysis are summarized as follows according to the contamination risk-rating categorizations:

- **No/Low-Risk Sites:** There are 144 sites that are considered to have no or little likelihood of posing environmental contamination problems to the project. These sites are reported to have past and/or current land uses, regulatory records or other indicators of hazardous materials, spills or other potential sources of environmental contamination. However, this information combined with the distance and direction from the project preclude significant impacts. They typically comprise solid waste disposal facilities, hazardous waste generators and sites of minor spills.

- **Medium-Risk Sites:** There are 12 sites that are viewed as having the potential to pose contamination impacts on the project, but there is insufficient information to make a more definitive determination. However, based on what is known about the site in combination with other relevant factors (e.g., land use, distance to the project, types of contamination), the risks of environmental contamination impacts to the project are reduced. These sites primarily include gas stations and other facilities with underground storage tanks (USTs) with reported spills and a light industrial facility. For these sites, it is recommended that more detailed investigations be conducted, as necessary, to further ascertain the potential impacts.
- **High-Risk Sites:** There are six sites that are determined to have a high likelihood of causing contamination impacts to the project. The findings are based on agency records of past environmental practices and incidents, site reconnaissance and proximity to the project. These sites include motor vehicle leasing/service facilities with reported fuel spills, a waste recovery facility and an industrial facility. In all six cases, the primary risk stems from the potential for underground migration of contaminants through soil, surface and groundwater from the site to the project. For these sites, further evaluation of the potential impacts of contamination on the project are warranted in the form of Level II or III assessments.

Included in this analysis, 20 proposed stormwater ponds were evaluated under the Preferred Option (Pond Option 2). Four ponds are located near High-Risk Sites and one pond is near a Medium-Risk Site.

Importantly, there were no sites identified in the project area that are listed on the U.S. EPA "Superfund" program or constitute large-scale sources of environmental contamination.

In accordance with FDOT guidance, it is recommended that the High-rated and Medium-rated sites receive additional investigations in the form of Level II or III assessments. This follow-up work should be undertaken during the Project Design Phase and before right-of-way acquisition. In this way, the construction of the proposed roadway improvements will not worsen contamination conditions and preparations made to mitigate the potential impacts.

Finally, no CSER can wholly eliminate the uncertainty regarding the potential for environmental contamination in connection with a property, facility, site or pond. Therefore, this evaluation is intended to reduce, but not eliminate, this uncertainty regarding the potential for environmental contamination impacts associated with the project based on the FDOT PD&E Manual.

Disclaimer

No contamination assessment can wholly eliminate uncertainty regarding the potential for environmental contamination in connection with a property or corridor. This Contamination Screening Evaluation Report (CSER) is intended to reduce, but not eliminate, uncertainty regarding the potential for environmental contamination in connection with the areas subject to the referenced Project Development & Environment (PD&E) Study.

Not every feature presented herein warrants the same level of assessment and must be evaluated based on the reasonableness of judgments made at the time and under the circumstances in which they were made. Subsequent evaluation should not be considered valid standards by which to judge the appropriateness of any prior assessment based on hindsight, new information, use of developing technology or analytical techniques, or other factors.

This CSER was prepared at the request of Florida Department of Transportation's (FDOT's) Florida's Turnpike Enterprise (i.e., the User), for the purposes identified in accordance with Part 2, Chapter 20 of the PD&E Manual (2019). FDOT is not responsible for independent conclusions, opinions, or recommendations made by others or otherwise based on the findings presented in this report.

DRAFT

1.0 PROJECT SUMMARY

1.1 Project Description

The Florida Department of Transportation's (FDOT), Florida's Turnpike Enterprise (FTE) is conducting a Project Development & Environment (PD&E) Study for the Orlando South Ultimate Interchange at Florida's Turnpike (State Road (SR) 91, Milepost (MP) 254) and Beachline Expressway (SR 528, MP 4), in Orange County, Florida. The project limits are shown on **Figure 1-1: Project Location Map**. The specific project limits for the study are:

- Florida's Turnpike from south of Taft Vineland Road to Sand Lake Road (SR 482), and
- Beachline Expressway from John Young Parkway (CR 423) to east of the Beachline West Toll Plaza.

Florida's Turnpike is a limited access facility with four 12-foot (-ft) lanes (two lanes in each direction) south of Taft Vineland Road and eight 12-ft lanes (four lanes in each direction) north of the Beachline Expressway. FTE is currently widening Florida's Turnpike (FPID 411406-1) south of the Beachline Expressway to continue the eight 12-ft lanes typical section. Construction for FPID 411406-1 is expected to be completed by year 2020.

The Beachline Expressway is also a limited access facility with two widening projects under construction within the project limits. Both projects, described below, are expected to be opened to traffic by the summer of 2019.

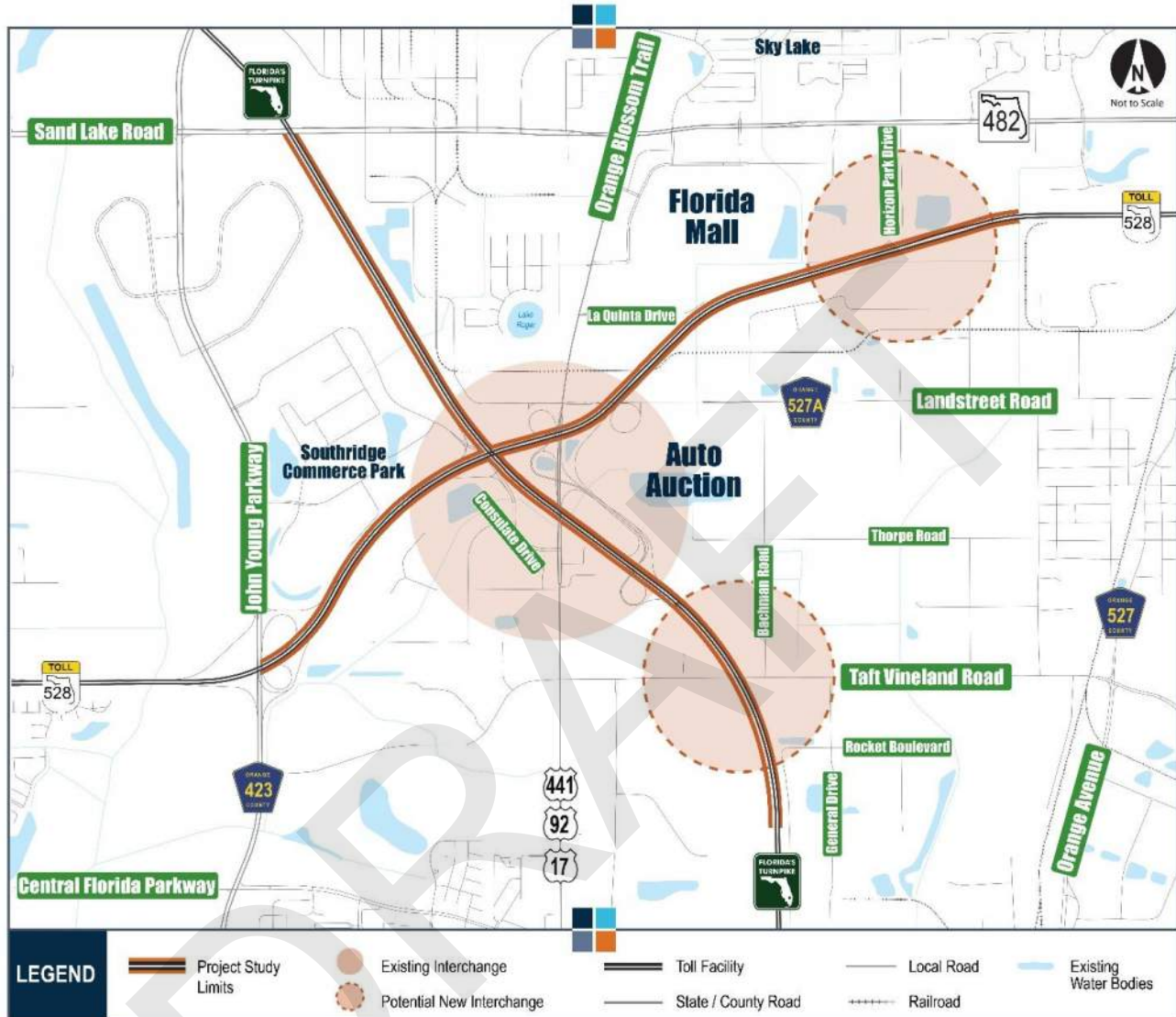
- FPID 406090-5: Widening from four to eight 12-ft lanes with a 4-ft buffer to include two General Toll Lanes (GTLs), two Express Lanes (ELs), and an auxiliary lane in each direction from I-4 (MP 0.0) to Florida's Turnpike (MP 4.3), west of the interchange.
- FPID 437156-1: Widening from six to eight 11.5-ft lanes with a 2-ft buffer to include three GTLs and one EL in each direction from Florida's Turnpike (MP 4.3) to the McCoy Road interchange (MP 8.4), east of the interchange.

Improvements are needed to address traffic needs and optimize safety at Florida's Turnpike and the Beachline Expressway. The alternatives evaluated include:

- New and improved connections between Florida's Turnpike and the Beachline Expressway
- All Electronic Toll (AET)
- Improved connections to local roads to address traffic operations
- Future EL expansion

This PD&E Study will also include analysis of the No-Build Alternative which would result in no additional improvements except those currently programmed.

Figure 1-1
Project Location Map



1.2 Purpose & Need

The purpose of the Orlando South Ultimate Interchange improvement is to accommodate future travel demands expected along Florida’s Turnpike and Beachline Expressway due to increased population, freight demands, and employment opportunities expected in Orange County, Florida. The interchange improvements will also provide improved access to tourist centers, Orlando International Airport, Port Canaveral, and the growing industrial region surrounding the project location.

Within the Orlando South interchange, there are 13 ramp connections that directly or indirectly connect between the Beachline Expressway, Florida’s Turnpike and Orange Blossom Trail. Although the planned construction of the Florida’s Turnpike at Sand Lake Road interchange will

SECTION 1.0 – PROJECT SUMMARY

alleviate demand at some ramps, in the study area, traffic on all facilities are still expected to increase over time. In order to maintain an acceptable Level of Service (LOS) (LOS D for Florida's Turnpike mainline and LOS E for ramps), Florida's Turnpike will need to be widened to ten lanes by the year 2038 north of the Orlando South interchange and by the year 2040 to the south of the interchange under the No-Build scenario. Additionally, total freight movements across Orange County are expected to increase by up to 58% by 2040, which will place higher traffic demands on designated Strategic Intermodal System (SIS) corridors like Florida's Turnpike and Beachline Expressway.

The Florida Future Corridors Initiative has recommended improvements be made to Florida's Turnpike and Beachline Expressway near Orlando to accommodate future traffic demands. Currently, the Beachline Expressway is the only limited access roadway that provides a high-speed connection between Orlando and Brevard County. The interchange improvements, along with existing plans to widen Beachline Expressway to eight lanes from I-4 to McCoy Road (Financial Project Identification (FPID) #406090-5 and #437156-1) will address these needs. Currently, this area is home to Southpark Center with over 2.9 million square feet of building space.

Although not directly serviced by the interchange, the Orange County Convention Plaza Overlay District and International Drive (I-Drive) are located approximately four miles to the west of the project location. Universal Orlando has also recently acquired approximately 500 acres of vacant land between the project location and I-Drive, which has been zoned for theme park use and is expected to be developed as such in the future.

These developments will contribute to increasing traffic volumes on the limited access roadways that connect the area with other parts of the state, such as, Florida's Turnpike, Beachline Expressway and I-4. Improvements on interchanges that surround this area of future growth relieve congestion and provide efficient access to new development from multiple limited access facilities.

2.0 PROJECT ALTERNATIVES

2.1 No-Build (No-Action) Alternative

The future No-Build network includes the following planned and programmed improvements within the study area:

- Florida's Turnpike (SR 91) mainline widening (FPID: 411406-1) from four to eight lanes: two General Toll Lanes (GTL) and two Express Lanes (EL) in each direction. This project extends from the Osceola Parkway interchange at MP 248.93 to the Orlando South interchange at MP 254. It will include widening ramps to/from the north at Orlando South to two lanes. It is expected to be completed by year 2020.
- Implementation of ELs on Florida's Turnpike from the Orlando South interchange to I-4 (MP 254 to 259) and direct connect ramps to/from I-4 (FPID: 437166-2 and 437987-3). This project is expected to be implemented by year 2021/2022. It includes an EL ingress/egress weaving zone between Sand Lake Road (SR 482) and I-4, direct connection of the ELs from Florida's Turnpike (south of I-4) to I-4 (east of Florida's Turnpike) and widening of ramps to/from the north at the I-4 interchange. The I-4 ramps, to/from the north, will be converted to AET. This project will also include implementation of the following interim improvements at the Florida's Turnpike southbound (SB) off-ramp terminal intersection with Consulate Drive: an exclusive SB right-turn lane with a receiving lane along Consulate Drive, a second westbound (WB) left-turn lane, and a second receiving lane on the WB on-ramp to Beachline Expressway that terminates upstream of the gore. Florida's Turnpike Enterprise (FTE) has subsequently deferred EL implementation until after completion of the Sand Lake Road interchange.
- The Beachline Expressway (SR 528) widening (FPID: 406090-5) from four to eight lanes to include two GTLs, two ELs, and an auxiliary lane in each direction from I-4 (MP 0.0) to Florida's Turnpike (MP 4.3). This project is expected to be opened to traffic by the summer of 2019.
- The Beachline Expressway widening (FPID: 437156-1) from six to eight lanes to include three GTLs and one EL in each direction from Florida's Turnpike (MP 4.3) to the McCoy Road interchange (MP 8.4). This project is expected to be opened to traffic by year 2019.
- Orlando South interchange resurfacing (FPID: 437156-2). This project includes widening of the combined WB Beachline Expressway and SB Orange Blossom Trail (US 441/17/92) to Florida's Turnpike ramp from one to two lanes. The two-lane ramp is expected to be opened to traffic by year 2019.
- Florida's Turnpike interchange at Sand Lake Road at MP 257 (FPID: 433663-1). This will be a full interchange with tolled ramps to and from the north. Construction is expected to begin in late 2021.

SECTION 2.0 – PROJECT ALTERNATIVE

- Express lane implementation on Florida’s Turnpike (FPID 433633-2). This project is a “Goes-With” the Sand Lake Road Interchange (FPID 433633-1)
- All Electronic Tolling (AET) conversion at all tolled ramps (FPID: 441322-1). Conversion is expected in summer of 2020.
- Single Point Urban Interchange (SPUI) at the Sand Lake Road and John Young Parkway intersection. The construction of the SPUI is complete.
- Taft Vineland Road widening from two to four lanes from Orange Blossom Trail to the bridge over Florida’s Turnpike.
- Sand Lake Road and Destination Parkway widening to six lanes just west of John Young Parkway.

Most of the planned improvements are within FTE’s system and will be funded by FTE. The only exceptions are the last three listed projects which are being designed and constructed by others.

Traffic operations with the planned and programmed improvements are expected to be at unacceptable levels within the Orlando South interchange in the 2045 design year.

2.2 Viable Build Alternatives

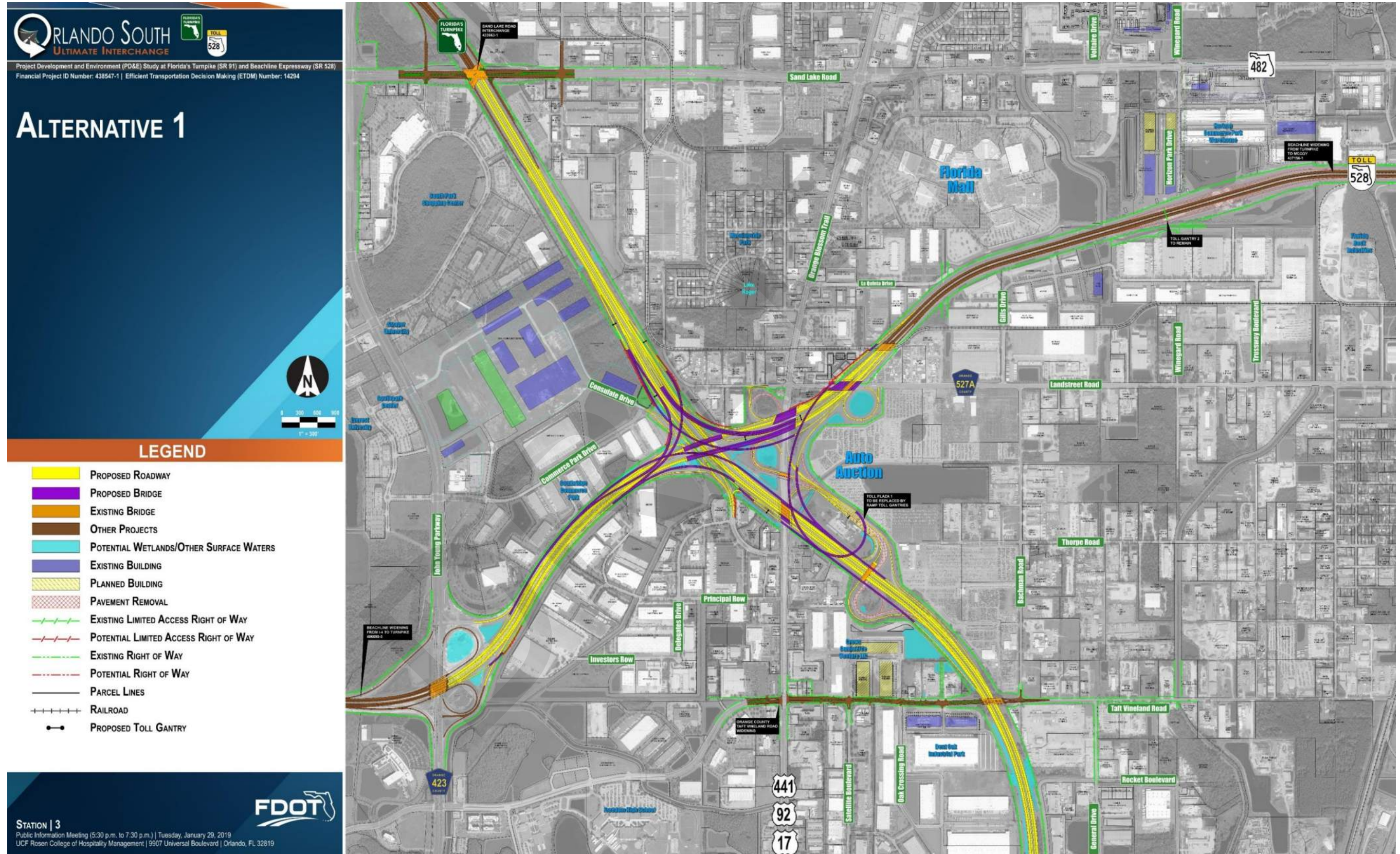
The viable alternatives developed include the improvements identified in the No-Build and additional improvements to meet FTE needs for enhancing safety, addressing traffic needs, improving travel time reliability and providing long-term mobility for the Orlando South interchange.

2.2.1 *Build Alternative 1*

Based on meeting the basic project needs, with least costs and impacts, the “D” concept was selected as Build Alternative 1, shown on **Figure 2-1: Build Alternative 1**. Build Alternative 1 meets all project objectives except the dispersing of surface street traffic and includes:

- Directional GTL systems ramps,
- Directional north/east EL ramps,
- Realignment of the Beachline Expressway to provide longer spans for a ten-lane Florida’s Turnpike typical section,
- Maintaining the Landstreet Road (CR 527A) ramps connected to the Beachline Expressway,
- Maintaining Consulate Drive entry/exit ramps connected to the Beachline Expressway and the SB exit from Florida’s Turnpike with a Diverging Diamond Interchange,
- Modifications to the remaining Orange Blossom Trail ramps to preclude weaving,
- A new SB entry ramp to Florida’s Turnpike SB via Consulate Drive,
- A new more direct entry to Florida’s Turnpike northbound (NB) from Orange Blossom Trail SB.

Figure 2-1
Build Alternative



SECTION 2.0 – PROJECT ALTERNATIVE

- A new SB Florida's Turnpike to NB Orange Blossom Trail flyover to provide a higher speed ramp,
- Use of the SB Florida's Turnpike exit to Consulate Drive for access to Orange Blossom Trail SB, and
- Ramp braiding between John Young Parkway and Consulate Drive to preclude adverse weaving.

Build Alternative 1 has right of way impacts on the north side of the Beachline Expressway from east of Florida's Turnpike to east of Landstreet Road. These impacts are caused by the geometric requirements of the systems ramps connected to the WB Beachline Expressway. The WB Beachline Expressway exit to SB Florida's Turnpike has significant impacts to the Blossom Park Condominiums and Travelodge Hotel. These impacts could not be avoided due to the space required for the express direct connections in the median of the Beachline Expressway and realignment of the East Bound (EB) Beachline Expressway lanes.

Additional impacts along Florida's Turnpike are needed to spread the median of Florida's Turnpike for the express direct connections. This need requires:

- Right of way acquisition in the northwest and northeast quadrants of the interchange, and
- The relocation of an FGT valve station that is located outside the east right of way of the Florida's Turnpike, just north of the Beachline Expressway.

Other project impacts include:

- The relocation of a single FGT line between the NB Orange Blossom Trail exit and the valve station as well as a crossing of the Florida's Turnpike south of the Beachline Expressway, and
- Acquisition of limited access rights without acquisition of property along the east side of Consulate Drive for the construction of the SB entry to SB Florida's Turnpike.

The analysis of Build Alternative 1 revealed improvements in surface street and ramp travel times, particularly the delay at the Consulate Drive/Orange Blossom Trail intersection.

2.2.2 *Build Alternative 2*

Based on best improvement to surface street operations, two "C" concepts were developed as Build Alternative 2, Options 1 and 2. Alternative 2 options meet all project objectives by including the improvements in Alternative 1, plus two new interchanges for surface street access away from the Orlando South Interchange. The construction of the new interchanges improves safety and operations by removing selected surface street ramps at the Orlando South Interchange. The differences in Options 1 and 2 are based on differences in the configuration of the reliever interchanges. The options provided functionally equivalent access and level of service. However,

the reliever interchanges have different impacts, shown on **Figures 2-2: Build Alternative 2 Option 1** and **Figure 2-3: Build Alternative 2 Option 2**.

Common issues for both options include:

- Improvements and impacts identified in Build Alternative 1
- The removal of Landstreet Road ramps connecting to the Beachline Expressway
- The removal of Orange Blossom Trail ramps to/from south at the Orlando South interchange
 - NB Orange Blossom Trail to NB/SB Florida's Turnpike
 - NB Florida's Turnpike to SB Orange Blossom Trail
- Construction of two new reliever interchanges at Florida's Turnpike and the Beachline Expressway.

A description of each reliever interchange option is provided below.

Florida's Turnpike Reliever Interchange

The configuration includes:

- Trumpet style interchange in the NW quadrant.
- Modification of the proposed Taft Vineland Road median to accommodate dual left-turn lanes EB.
- A diamond ramp (EB to SB) in the SE quadrant with minor right-of-way acquisition, depending on design speed of the ramp and compatibility with a sidewalk crossing.
- Impacts to FGT for NB exit crossing at-grade, which could be addressed with a local relocation.

These common elements require the acquisition of five parcels NW of the Taft Vineland bridges over Florida's Turnpike. Partial acquisition of a stormwater management facility for the Crews development is also required.

Two options for the NB exit ramp were carried forward for the Build Alternative 2:

- Alternative 2 – Option 1

This option includes a NB exit, directly connected to Taft Vineland Road, east of the Turnpike. This option requires total acquisition of the Truck Services parcel and minor impacts to the Orlando Terminals parcel to the east.

Figure 2-2
Build Alternative 2 – Option 1

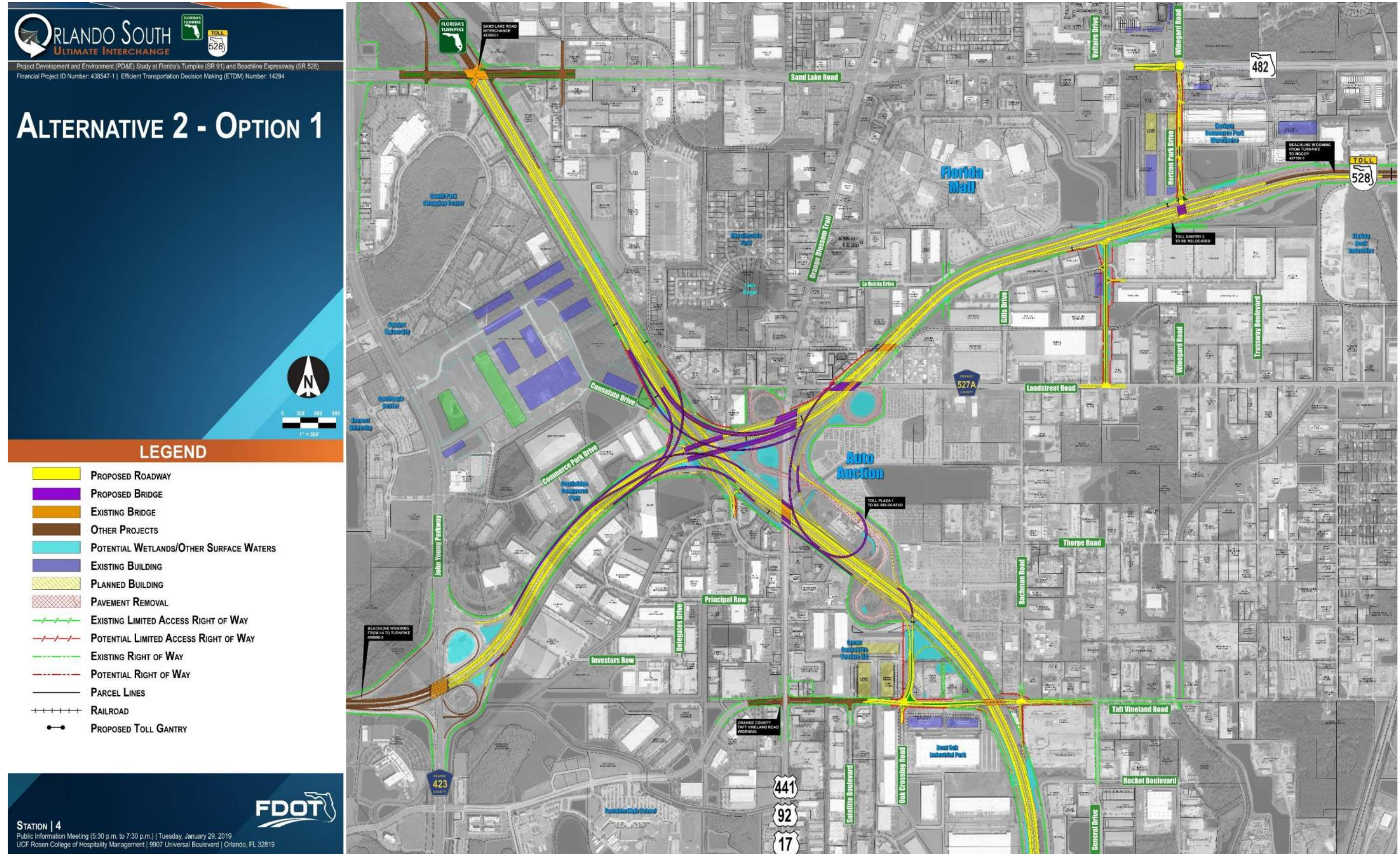
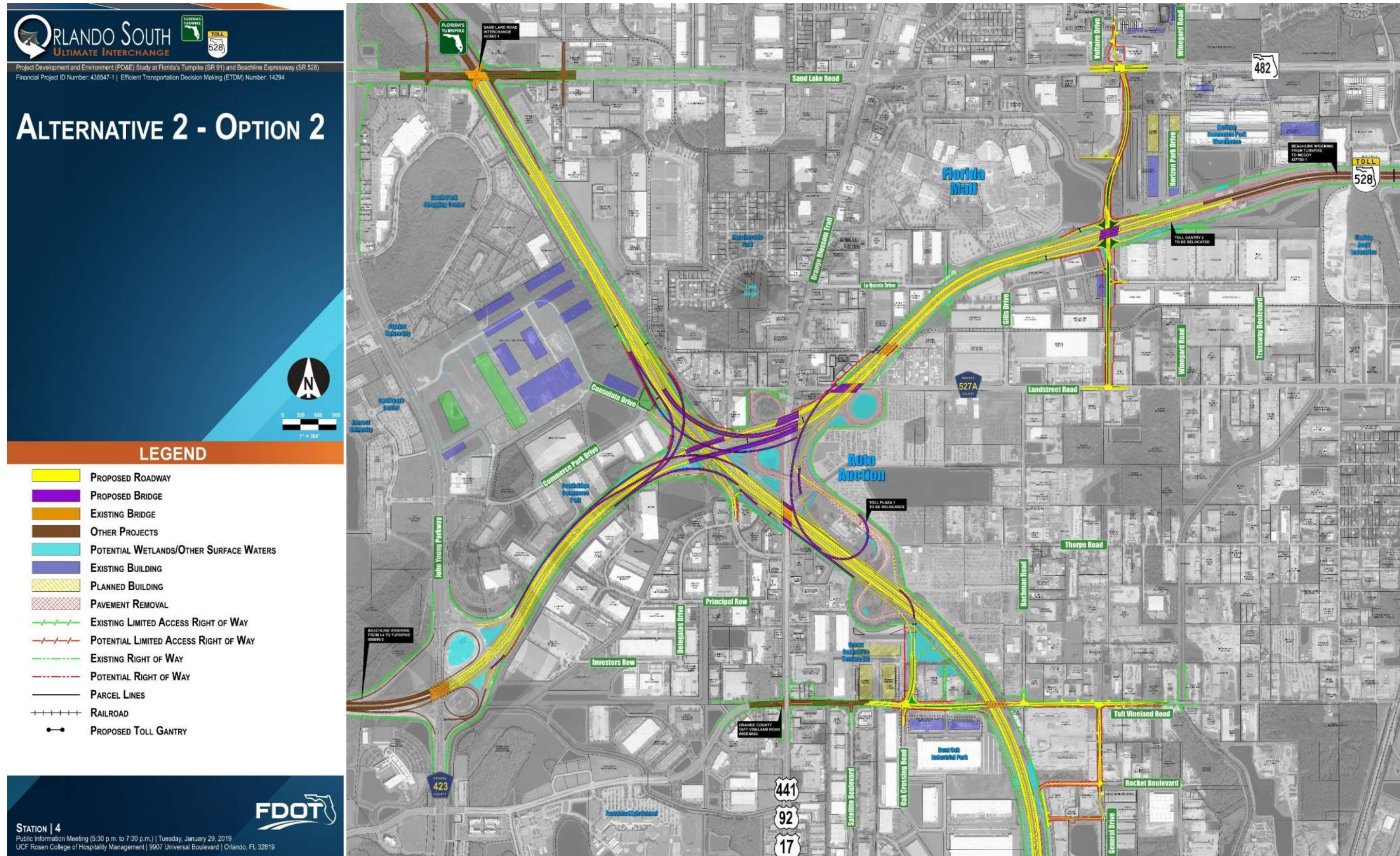


Figure 2-3
Build Alternative 2 – Option 2



SECTION 2.0 – PROJECT ALTERNATIVE

- Alternative 2 - Option 2

Includes a NB exit to Rocket Boulevard with arterial connections to Taft Vineland Road. This option requires termination of Rocket Boulevard where the alignment changes from north-south to east-west for limited access limits. Impacts and mitigation for these impacts include:

- A new connector road linking Rocket Boulevard to General Drive. This road mitigates circuitous access for parcels on the north/south leg of Rocket Boulevard but impacts two parcels.
- An additional NB lane on General Drive (Rocket Boulevard to Taft Vineland Road) to accommodate added traffic from the exit.
- An additional WB lane on Taft Vineland Road (General Drive to Bachman Road) beyond the limits of Orange County's widening to accommodate added traffic from the exit.

Beachline Expressway Reliever Interchange

Two concepts were identified for the Beachline Express reliever Interchange. Both concepts include a new four-lane divided arterial facility, connecting the Beachline Expressway with Sand Lake Road to the north and Landstreet Road to the south. Both concepts require a replacement of the Beachline Expressway toll gantry. This gantry is currently being modified with narrow shoulders to accommodate an eight-lane typical section, as part of the current Beachline Expressway widening project (FPID: 437156-1). One of the advantages of the Beachline Expressway reliever is that the right of way used by the existing toll plaza could be repurposed for ramps for a new interchange. The removal and replacement of the toll site to the east was identified in the *AET Conversion Report for the Beachline Expressway, January 2019* and is included as part of the Orlando South Ultimate interchange improvements.

Both concepts include a common southern arterial alignment that parallels a Duke Energy easement and crosses four stormwater ponds for adjoining parcels. Potential impacts of this common element include:

- A major twin 10-ft x 7-ft box culvert under the Beachline Expressway which may need replacement based on additional fill. Replacement will require realignment, which will in turn impact Orange County canal and drainageways.
- Additional space for replacement of impacted stormwater capacity for off-site parcels.
- A new at-grade crossing for CSX spur.
- Parking on the south leg near Landstreet Road.
- Duke Energy easement along the alignment.
- A new signalized intersection at Landstreet Road.

SECTION 2.0 – PROJECT ALTERNATIVE

Two options were developed for the north leg of this reliever interchange. The difference in the concepts are alignment and the resulting interchange type. These options were incorporated into Alternative 2 – Options 1 and 2, described below:

- Alternative 2 - Option 1

The north arterial leg includes using the existing Horizon Park Drive alignment by widening to a four-lane divided arterial facility. When combined with the common south leg, this arterial results in a split interchange. Additional impacts associated with Alternative 2 - Option 1 include:

- Parking impacts to developed parcels along this corridor.
- Potential impacts to the water treatment facility at Sand Lake Road.
- Relocation of electrical distribution lines along the west side of Horizon Park Drive.
- Signal pole adjustments at Sand Lake Road.

- Alternative 2 - Option 2

The north arterial leg is an extension of the southern alignment along the east side of the Terrace at Florida Mall. The intersection with Sand Lake Road includes a realignment of Voltaire Drive north of Sand Lake Road to form the fourth leg of this intersection. A SPUI at the Beachline Expressway was selected. Additional impacts associated with Alternative 2 - Option 2 include:

- Additional existing pond and canal impacts.
- Right of way acquisition of a vacant parcel in the southeast quadrant of Sand Lake Road and the new alignment and right of way impacts to the Terrace at Florida Mall.
- Closure of the east Sand Lake Road entrance for the Terrace at Florida Mall parcel (primarily used as a service entrance for businesses). To mitigate this closure a new connection along the new arterial alignment is provided.
- The Voltaire Drive realignment has access management modifications on Sand Lake Road, including revised signalization and median closure to the west.
- The realignment of Voltaire Drive requires the acquisition of a 7-11 convenience store and minor impacts to Sandlake Palazzo and Las Palmas at Sand Lake Road Condominium Villas.
- Relocation of transmission and distribution electrical lines along the south side of Sand Lake Road and the east side of the Terrace at Florida Mall.

2.2.3 Selection of a Preferred Alternative

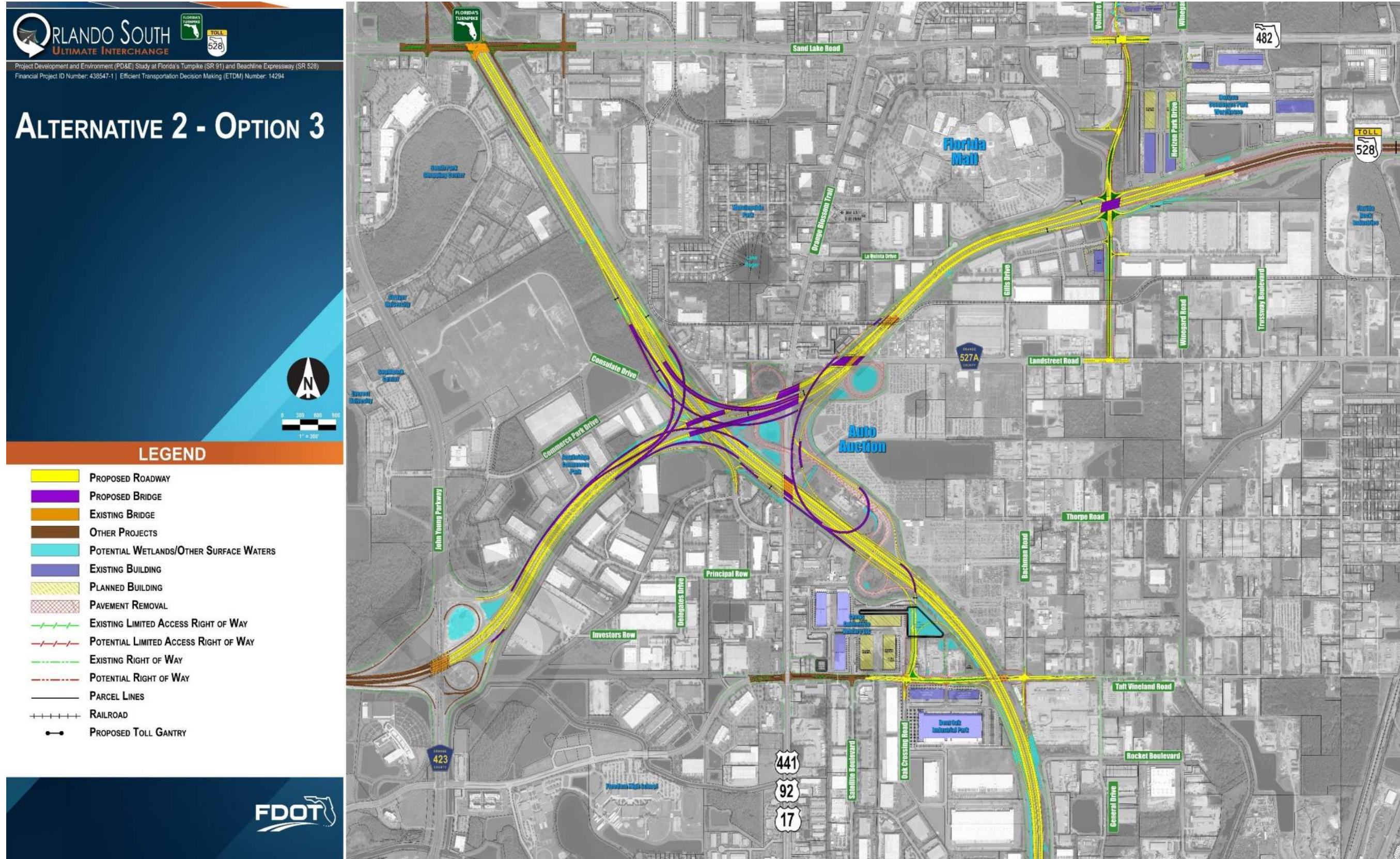
The three viable alternatives were displayed for public comment on January 29, 2019, at a Public Information Meeting held at the University of Central Florida (UCF) Rosen College of Hospitality Management, 9907 Universal Boulevard, Room 124, Orlando, FL 32819.

At the end of the Public Information Meeting, there was a preference for a modified Alternative 2 that includes the Option 1 interchange for the Florida's Turnpike reliever interchange and Option 2 for the Beachline Expressway reliever interchange. This combined alternative was designated as Alternative 2 - Option 3 and is shown in **Figure -2-4: Build Alternative 2 – Option 3**.

After the Public Information Meeting, further refinement was made to Alternative 2 – Option 3 to reduce right of way impacts and improve the overall design. The following refinements that impacted right-of-way were made either before or in conjunction with the formal Value Engineering review:

- The express direct connections connecting WB Beachline Expressway to NB Turnpike and SB Turnpike to WB Beachline were deleted due to high costs and impacts, and low anticipated usage. This change allowed for the southward shift of the WB Beachline expressway, substantially reducing impacts to the northside of the Beachline expressway.
- To address anticipated queuing from the Sand Lake Road interchange, a NB Collector distributor road was added. The eastern retaining wall of the collector distributor road is 16 feet clear of the existing right-of-way. Thus, the only impacts associated with this improvement is an existing FGT line.
- The SB Turnpike to NB Orange Blossom Trail flyover was removed from the project, and this traffic must use the exit to Consulate Drive to access Orange Blossom Trail NB. To address the additional traffic, the Consulate Drive/Orange Blossom Trail intersection was modified to increase efficiency. These improvements included access management modifications, a third EB left-turn, and a turbo configuration. There are no right of way impacts associated with these changes.
- The Voltaire Drive Extension interchange was reconfigured from a SPUI to a Tight Urban Diamond Interchange (TUDI) to reduce impacts. The profiles were modified such that the Beachline expressway remains at grade. Minor alignment modifications were added on Voltaire Drive North of Sand Lake Road to reduce impacts.

Figure 2-4
Build Alternative 2 – Option 3



SECTION 2.0 – PROJECT ALTERNATIVE

- The Taft Vineland Road interchange was modified to reduce access impacts, west of the Turnpike. In addition, the EB to SB ramp was modified to eliminate right of way acquisition in the southwest quadrant. East of the Turnpike, the NB exit and the transition to the existing 2-lane Taft Vineland Road was modified to minimize impacts. However, approximately seven extra feet of right of way is required along the west side of Bachman Road to add a turn lane.

This preferred alternative includes the refinements described above and is shown on **Figure 2-5: Build Alternative 3**.

2.2.4 Stormwater Management Ponds

Documentation of stormwater management improvements necessary to address the environmental permitting program in Florida is provided in the Pond Siting Report (December 2019) developed for the project. This report includes an evaluation of stormwater pond alternatives and recommendations to meet permitting requirements. The preferred option (Pond Option 2) discusses a total of 20 pond sites for stormwater management. The size and contamination potential of these sites are provided in **Table 2-1: Proposed Stormwater Management Sites**. The locations of these sites are shown in **Figure 2-6: Proposed Stormwater Management Sites**. These proposed sites were reviewed and assessed as part of this report, and the results of this assessment are included in the report findings.

Table 2-1
Proposed Stormwater Management Sites

Pond Number	Acreage	Contamination Risk Rating
1A	2.67	High
1B	4.77	High
1C	1.20	High
1D	1.82	High
3/4	4.27	Medium
6A	1.81	Low
6B	4.05	Low
6C	1.35	Low
7	7.00	Low
8	4.87	Low
9	2.93	Low
10	8.65	Low
11	6.05	Low
12	6.59	Low
14	4.77	Low
15	17.27	Low
16	5.88	Low
17	4.47	Low
18	0.04	Low
Offsite	3.30	Low

Figure 2-5
Build Alternative 3

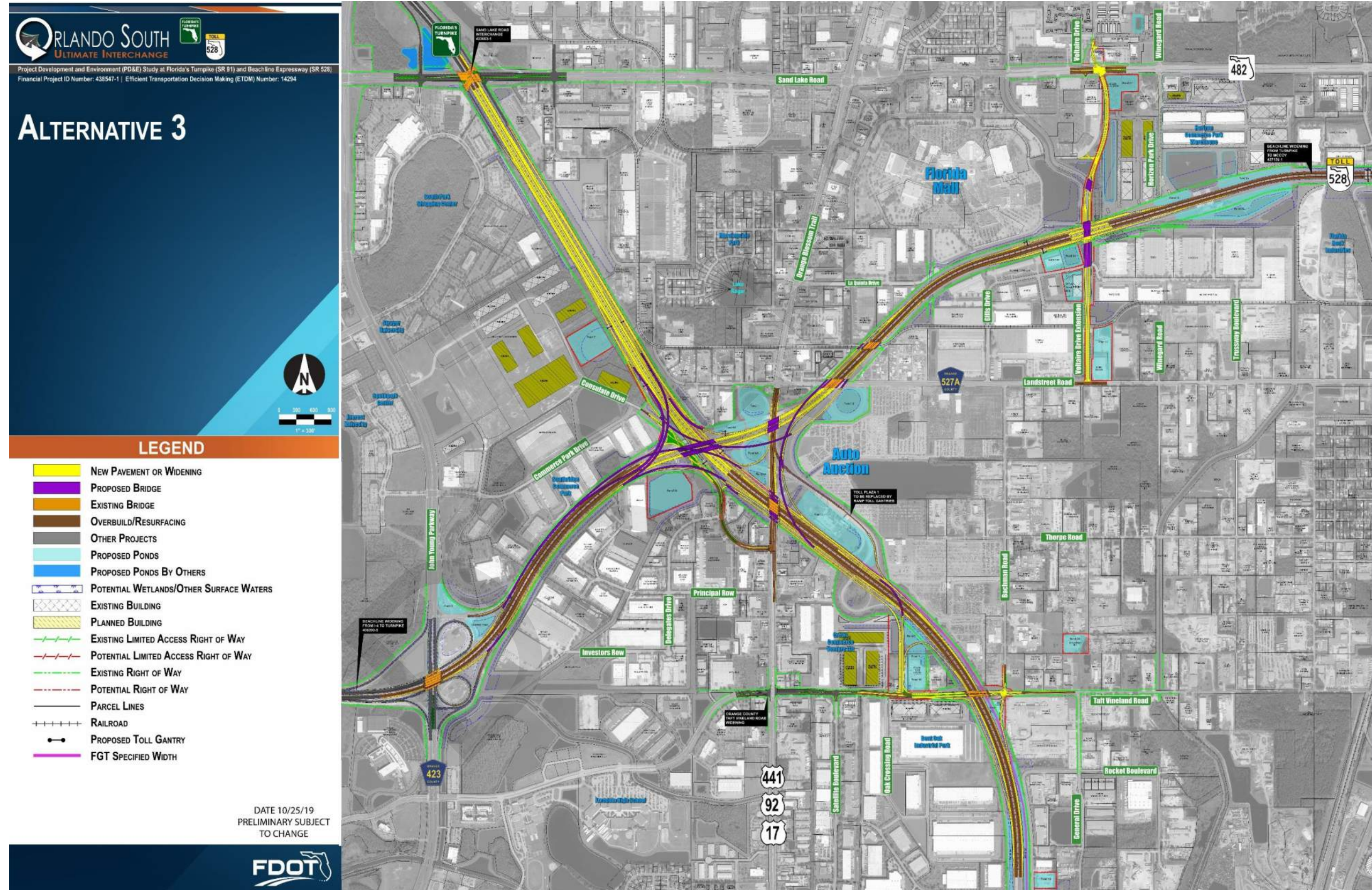
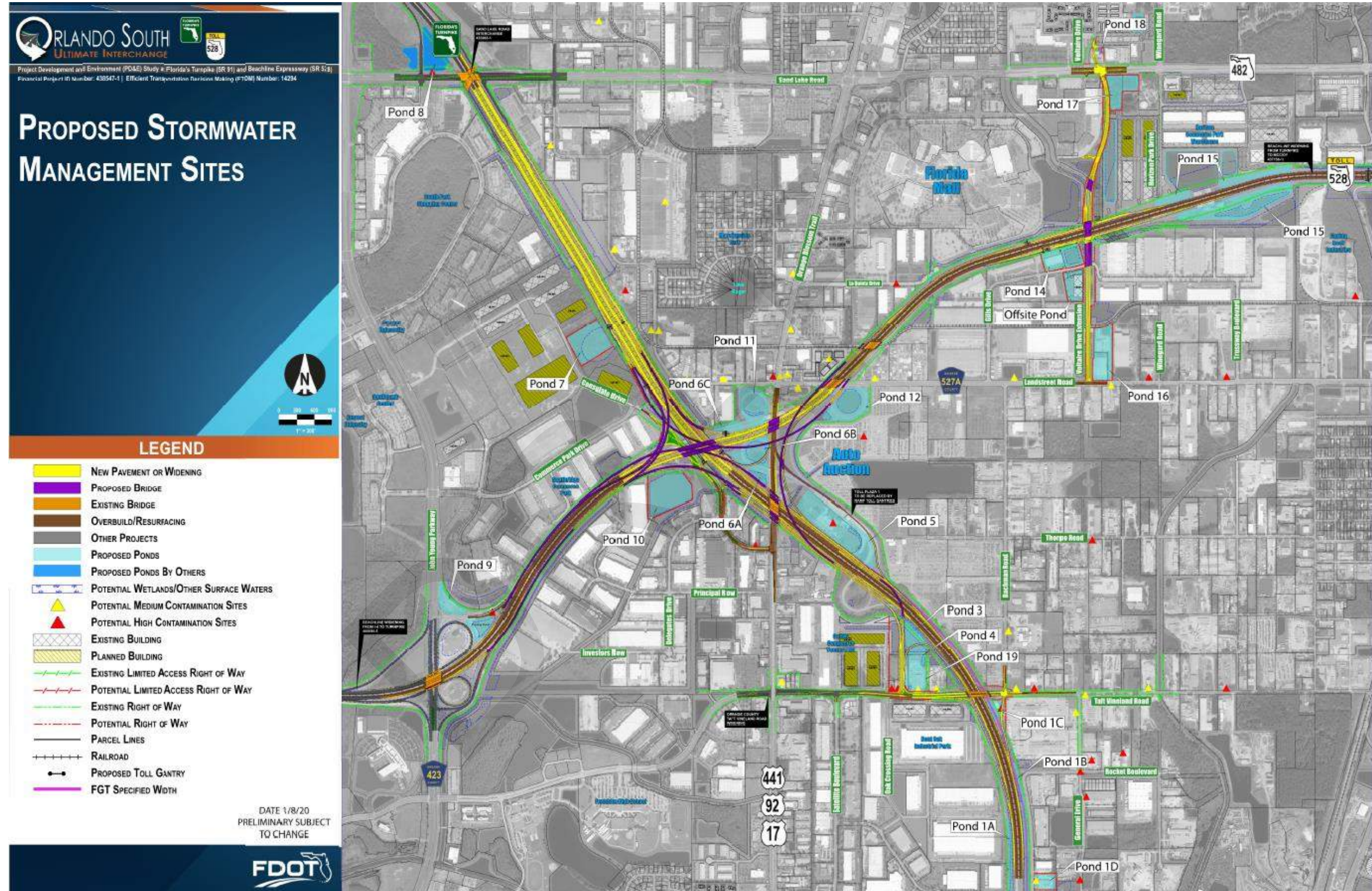


Figure 2-6
Proposed Stormwater Management Sites



3.0 PURPOSE OF REPORT

Federal Highway Administration (FHWA) Technical Advisory T 6640.8A (dated October 30, 1987) contains the following guidance on the evaluation of contamination and hazardous waste as it pertains to highway planning and environmental review:

"Hazardous waste sites are regulated by the Resource Conservation and Recovery Act (RCRA) and the Comprehensive Environmental Response, Compensation and Liability Act (CERCLA). During early planning, the location of permitted and non-regulated hazardous waste sites should be identified. Early coordination with the appropriate Regional Office of the US Environmental Protection Agency (US EPA) and the appropriate State agency will aid in identifying known or potential hazardous waste sites. If known or potential waste sites are identified, the locations should be clearly marked on a map showing their relationship to the alternatives under consideration. If a known or potentially hazardous waste site is affected by an alternative, information about the site, the potential involvement, impacts and public health concerns of the affected alternative(s) and the proposed mitigation measures to eliminate or minimize impacts or public health concerns should be discussed in the Draft Environmental Impact Statement (EIS).

If the preferred alternative impacts a known or potentially hazardous waste site, the Final EIS should address and resolve the issues raised by the public and government agencies."

To implement this guidance, Florida Department of Transportation (FDOT) developed Part 2, Chapter 20 of the Project Development & Environment (PD&E) Manual (revised January 14, 2019), which identifies and explains the purpose, process and procedure by which environmental contamination screening for a project under the jurisdiction of FDOT should be conducted. This Contamination Screening Evaluation Report (CSER) has been prepared for the project's preferred build alternative (Alternative 3) in accordance with the applicable guidelines as stated within Part 2, Chapter 20 of the FDOT PD&E Manual.

Importantly, this evaluation is prepared as a "Level I" analysis and does not involve any sampling or testing of environmental contaminants or other media.

4.0 ASSESSMENT METHODOLOGY

This section describes the methodology and sources of information used and developed in support of this Contamination Screening Evaluation Report (CSER). The process by which the identified sites are screened and categorized for contamination risk, as well as the results of the analysis, are also provided.

4.1 Guidance

As discussed in **Section 3** (Purpose of Report), this CSER has been prepared in accordance with Florida Department of Transportation (FDOT) Project Development & Environment (PD&E) guidance. As such, and for the purposes of this report, it is conducted as a “Desk-Top” (or Level I) analysis of potential sites of environmental contamination in the vicinity of the project’s preferred alternative, Alternative 3 (as discussed in **Section 2.2.3** and shown in **Figure 2-5: Build Alternative 3**). It is not intended to be used in place of Levels II or Level III evaluations that involves more detailed investigations. The individual components by which the evaluation was undertaken are discussed separately as follows:

4.2 CSER Study Area

As discussed in **Section 1 Project Summary** and shown above in **Figure 1-1: Project Location Map**, the Orlando South Ultimate Interchange study limits encompass Florida’s Turnpike (SR 91) from south of Taft Vineland Road to Sand Lake Road (SR 482) and the Beachline Expressway (SR 528) from John Young Parkway (CR 423) to east of the Beachline West Toll Plaza.

In accordance with FDOT guidance, the “search distances” (i.e., contamination screening buffers) vary depending on the context of the project and type of contamination source. The following search (or “buffer”) distances from the project right-of-way lines were as follows:

- **500 feet** - was used for petroleum (such as current and former gas stations, underground and above ground storage tanks), drycleaners and certain non-petroleum sites (e.g., dry cleaners).
- **1,000 feet** – was used for non-landfill solid waste sites (such as recycling facilities, waste and chemical transfer stations and debris placement areas).
- **½ Mile** – was used for Comprehensive Environmental Response, Compensation and Liability Act (CERCLA), National Priorities List (NPL) or landfill sites.

Because the project also involves a number of stormwater pond locations, these same buffer distances were used from the closest edge of the proposed pond locations.

4.3 Land Uses

Overall, the current land-use in the project area (**see Appendix A**), is generally characterized as medium-to-highly densely developed with a few comparatively smaller areas that are either

SECTION 4.0 – ASSESSMENT METHODOLOGY

vacant or sparsely developed. Water bodies consist mainly of isolated stormwater detention ponds or wetlands. There is little area that remains undeveloped or is in a natural state.

The predominant land uses are categorized as follows within one-half mile of the project right of way:

- Warehousing – 26%
- Commercial – 13%
- Manufacturing – 9%
- Industrial – 7%
- Residential – 7%
- Automotive – 5%
- Offices – 4%
- Waterbodies/Wetlands – 4%
- Other (Religious, Federal/State-Owned, Roadways, Utilities, etc.) – 25%

Land uses within the four quadrants of the interchange are summarized as follows:

- **Northeast Quadrant:** This area contains single- and two-story office buildings, warehouses and single-family residential areas. The most predominate feature is the Florida Mall.
- **Southeast Quadrant:** This area is largely developed by warehousing and distribution centers as well as a variety of auto and machine repair shops. The dominant land use are the auto auction businesses and their parking lots.
- **Southwest Quadrant:** Land-use in this area is similar to the southeast quadrant but with newer buildings and infrastructure. Notably, this area is also absent of any auto auctions or other large-scale features.
- **Northwest Quadrant:** This area consists mostly of modern office parks and some warehousing. The dominant feature is a large vacant area formally occupied by institutional land-use.

The land use within both of the two areas identified on **Figure 1-1: Project Location Map** for potential new interchanges is commercial/industrial. The area east of the Florida's Turnpike and John Young Parkway (CR 423) interchange is mostly warehousing and office buildings. The highest density of land use is near the junction of Florida's Turnpike and Beachline Expressway. This area is presently occupied with restaurants, gas stations and a range of other commercial businesses.

4.4 Agency Records

An electronic database search of federal, state and local agency records was undertaken along the project corridor and around the project study area. Paramount among the land uses, sites and facilities sought in this search are landfills, leaky underground storage tanks (LUST), large quantity generators (LQG) of hazardous materials and spills of other potential environmental contaminants. To the extent railroad-related land uses and activities occur, and are reported upon within the

study area, their potential contamination impacts are assumed to be included in the agency records search.

Prepared by Environmental Data Resources (EDR) Inc. and commonly referred to as an “EDR Report”, the search parameters were based on the “buffer” distances and land-uses described above. The list of search parameters is provided in **Appendix B**. Contained in **Appendix C (Under Separate Cover)**, the data and information obtained from this report serves as the “mainframe” upon which this CSER is undertaken. Among the 45+ environmental agency records included within this search; the following are some of the most significant:

- U.S. EPA NPL, Delisted NPL and Proposed NPL
- U.S. EPA ECHO
- Comprehensive Environmental Response, Compensation, and Liability Information System (CERCLIS)
- CERCLIS No Further Remedial Action Planned (CERCLIS-NFRAP)
- Resource Conservation and Recovery Act Corrective Action Report (RCRA CORRACTS)
- RCRA Treatment, Storage and Disposal Facilities List (RCRA TDS)
- Florida State-Funded Action Sites (SHWS)
- Solid Waste Facility Database (SWF/LF)
- Emergency Response Notification System (ERNS)
- Dry Cleaning Facilities
- Federal, State and Tribal Underground/Aboveground Storage Tank Databases (UST/AST)
- Federal, State and Tribal Leaking Underground Storage Tank Lists (LUST)

Further, data published directly by state and local agencies such as the Florida Departments of Health (FDOH) and Florida Department of Environmental Protection (FDEP) were also consulted (e.g., Map Direct, Oculus, State Underground Petroleum Environmental Response Act [SUPERAct] Risk Sources, Storage Tank Compliance Monitoring [STCM], and Petroleum Contamination Tracking System [PCTS]).

Overall, 162 sites were identified, though many of them were viewed as little relevance to the analysis because of their distances from the proposed project. In other cases, there were duplicates of the same sites or the site descriptions were clearly irrelevant to the study and they too were eliminated from further analysis.

For ease of review, the remaining sites were plotted on up-to-date aerial photographs and maps of the study area and the accompanying EDR data were organized into spreadsheets listing the names, locations (e.g., addresses and coordinates) and agency data bases from which site-specific information is contained.

4.5 Aerial Photos & Maps

As an aid in identifying past and current land-uses that have the potential for causing environmental contamination in the vicinity of the project, historic aerial photos and maps of the study area were reviewed. Obtained as part of the EDR Report, these photos (both black & white and color) provide a visual high-altitude ~5,000 feet view of natural (e.g., water bodies, forests, fields) and man-made features (e.g., roads, developments, buildings). Recent and past maps (e.g., U.S. Topographical Maps) of the study area were also reviewed. These photos and maps span a roughly 70-year period from 1950 to 2019. These documents are contained in **Appendix D** and summary descriptions are provided below in **Table 4-1: Historical Aerial Photographs Review** and **Table 4-2: Historical Topographic Maps Review**.

Table 4-1
Historical Aerial Photographs Review

Year	Description
2017	Land-uses and roadways appear to be mostly unchanged compared to present conditions. One exception is the construction of an access/egress ramp on Florida's Turnpike south of the Beachline Expressway.
2013	Land uses appear to be unchanged from 2017 conditions.
2010	New warehousing adjacent to the Beachline Expressway, west of Florida's Turnpike. The area west of Florida Mall on the eastern leg of the Beachline Expressway remains undeveloped.
2007	Land-uses appear to be similar to the 2010 photo.
1999	Land-uses appear to be the same as the 2007 and 2010 photos.
1995	Undeveloped land and natural area are prevalent in the NW and SW quadrants of the interchange. Similar conditions (with agricultural uses) exist along the southern leg of the Florida's Turnpike and the eastern and western legs of the Beachline Expressway.
1990	With scattered light developments, the majority of land is undeveloped and exists as natural or agricultural areas. The site of the FDOT facility on the Florida Turnpike is visible.
1984	Conditions appear similar to the 1990 photo with no development in the SW quadrant of the interchange.
1978	Conditions appear the same as the 1984 photo and with no development in NW quadrant, cleared land in the SE quadrant and the Florida Mall is not present.
1973	Conditions appear the same as the 1978 photo with the addition of the access/egress ramps to the Florida's Turnpike.
1969	Conditions appear to be similar to the 1973 photo but with no Beachline Expressway.
1954	Conditions appear to be similar to the 1969 photo with no Florida's Turnpike. Orange Blossom Trail is the only major roadway and the area is nearly in an all-natural state.
1950	Conditions appear to be similar to the 1954 photo.

Source: EDR Historical Topo Map Report, Orlando South Interchange and KB Environmental Sciences, Inc. 2019.

Information obtained from the historical maps is summarized as follows and is consistent with the aerial photos discussed above.

Table 4-2
Historical Topographic Maps Review

Date	Description
2019	The surface transportation network including freeways (Florida's Turnpike, Beachline Exp.), Arterials (e.g., Sand Lake Rd., Landstreet Rd.) and surface streets are shown as they are presently.
2012	The map shows conditions largely as they are depicted in the 2019 map.
1980	This map shows far fewer building and no John Young Parkway when compared to the 2012 map.
1970	This map shows mostly natural land and water bodies, fewer buildings and no Beachline Expressway when compared to the 1980 map.
1953	This map shows nearly all-natural land in the study areas and no major roadways with the exception of the Orange Blossom Trail.

Source: EDR Historical Topo Map Report, Orlando South Interchange and KB Environmental Sciences, Inc. 2019.

From the review of the historical aerial photographs, there are several observations that are relevant to the potential for environmental contamination impacts associated with the project. These include the following:

- **Pre-1984:** Prior to 1984, the area was mostly undeveloped and existed as natural land with isolated water bodies and limited agricultural use. From 1990 to 1995 scattered development begins in the vicinity of the interchange but natural and agricultural uses are the most prevalent. Over both time periods, agricultural activities largely involved livestock grazing and some citrus groves.
- **Post-1995:** The level of land development increases beginning about 1995 with the most concentrated areas extending outward from the junction of the interchange.
- **Historic Land-use Types:** Historically, early land-uses consisted of transportation and light agricultural uses. By the mid-90's, land development accelerated and is much as it is under current conditions.

Importantly, there were no apparent land-uses in the project area that involved significant landfilling, mining, waste treatment or other potential sources of large-scale environmental contamination.

4.6 Site Reconnaissance/Field Review

In-the-field surveys and site visits were conducted of the project study area with the primary aim of accomplishing three objectives: (i.) observe and verify sites and conditions previously identified in the EDR data base, aerial photos and maps; (ii.) update, append and/or correct existing information and (iii.) locate and evaluate sites that were not previously identified. Completed in October (2019), the principal outcomes of the field work are stated as follows:

- **Land-use:** The current land-uses are largely characterized as warehousing, light manufacturing, commercial and office space (**see Section 4.3**). Particularly notable among these land-uses are the used-car auction parking lots, freight storage and truck transport

facilities and automotive repair shops located along the outer segments of the Florida's Turnpike and Beachline Expressway interchange. The density of land use, primary made up of fast-food restaurants, gas stations, etc. occurs closer to the center of the interchange. There is comparatively little undeveloped or natural land along the project corridor.

- **EDR Report:** The information and data contained in the EDR Report is mostly consistent with what was observed in-the-field (**see Section 4.4**). However, in some cases, the business names have changed, the addresses were not correct and/or the named site was not observed.
- **Aerial Photos/Maps:** The historical aerial photos and maps appeared to accurately depict the conditions expected from their review and analysis (**see Section 4.5**).
- **Contamination Risk-Rating System Categorizations:** As discussed below in **Section 4.9**, sites representing potential contamination impacts to the proposed project are assigned Risk Categories based on the FDOT Contamination Risk-Rating System (e.g., No, Low, Medium, High). In some cases, the initial categories were revised (e.g., Medium to Low) based on observations made in the field.

It is noteworthy that in many cases, the field surveys revealed information about individual sites that is best obtained from "first-hand" observations and not disclosed in the regulatory agency data or historical photo reviews.

4.7 Interviews

Because sufficient information was collected to identify sites meeting the High and Medium classifications, interviews were not conducted.

4.8 Hydrologic Features

The United State Geologic Survey (USGS) Topo Maps depict the land elevations along the project corridor, ranging from 80 to 95 feet above sea level (a change of relief of 15 feet or less). Therefore, the area is relatively flat and without deep trenches, valleys, hills and other large landforms. The overall surface drainage flow is to the north in the direction of the St. John's River.

The surface water features in the project area are mostly comprised of stormwater retention ponds of varying size and shapes. Lakes Elenore and Christie to the north and Whisperwood Lake to the southwest are the two largest named lakes.

The project area, like much of Orange County, is underlain by three hydrographic units consisting (from shallowest to deepest) of the surficial aquifer (the intermediate aquifer and the Floridan aquifer). The depth to shallow groundwater is approximately two feet below land surface. The surficial aquifer is roughly 25 to 90 feet thick and is used mostly for irrigation purposes.

Because of the relatively level terrain and underlying water tables in the project area, the widespread migration of environmental contaminants through runoff and surface and ground

waters it is reduced. Characteristically, environmental contaminants are contained locally under these topographic and hydrologic conditions, although exceptions can occur on a case-by-case basis.

4.9 Contamination Risk-Rating System Categorization

As stated previously, the purpose of this assessment is two-fold: (i.) to identify known, or potential, sites of environmental contamination in the vicinity of the project, and (ii.) categorize the sites based on the FDOT PD&E Contamination Risk-Rating System for the potential to cause contamination impacts associated with the project. In accordance with this system, the sites were evaluated according to the four following criteria:

1. **No** - A review of available information on the property and a review of the conceptual or design plans indicates there is no potential contamination impact to the project. It is possible that contaminants had been handled on the property. However, findings from the contamination screening evaluation or sampling and testing results indicate that contamination impacts are not expected.
2. **Low** - A review of available information indicates that former or current activities on the property have an ongoing contamination issue, has a hazardous waste generator identification (ID) number, or handles hazardous materials in some capacity. However, based on the review of conceptual or design plans and/or findings from the contamination screening evaluation or sampling and testing results, it is not likely that there would be any contamination impacts to the project.
3. **Medium** - After a review of conceptual or design plans and findings from a contamination screening evaluation, a potential contamination impact to the project has been identified. If there is insufficient information (such as regulatory records or site historical documents) to make a determination as to the potential for contamination impact, and there is reasonable suspicion that contamination may exist, the property should be rated at least as a "Medium". Properties used historically as gasoline stations and which have not been evaluated or assessed by regulatory agencies, sites with abandoned in place underground petroleum storage tanks or currently operating gasoline stations should receive this rating.
4. **High** - After a review of all available information and conceptual or design plans, there is appropriate analytical data that shows contamination will substantially impact construction activities, have implications to right-of-way acquisition or have other potential transfer of contamination related liability to the FDOT.

As also discussed above, this evaluation was conducted following a set of standard practices including (but not limited to) an electronic search of environmental agency databases; a review of current and historical aerial photography and maps; and in-the-field reconnaissance of the project area. Using the data and information collected during the course of the investigation, each site was categorized according to the above-mentioned system.

5.0 PROJECT IMPACTS

An overall total of 162 sites were identified and evaluated. The vast majority are categorized as either “No” or “Low” risks primarily due to the following reasons: (i.) the reported involvement with hazardous wastes, fuel and/or other regulated substances minimal and/or (ii.) the distances and directions between the site and the project likely preclude significant impacts.

The following provides an overview of the main outcomes of this analysis, summarized according to the Florida Department of Transportation (FDOT) Contamination Risk-Rating System.

- **No/Low-Risk Sites:** There are 144 sites that are considered to have no or little likelihood of posing environmental contamination problems to the project. These sites are reported to have past and/or current land uses, regulatory records or other indicators of hazardous materials, spills or together potential sources of environmental contamination. However, this information combined with the distance and direction from the project preclude significant impacts. They typically comprise solid waste disposal facilities, hazardous waste generators and sites of minor spills.
- **Medium-Risk Sites:** There are 12 sites that are viewed as having the potential to pose contamination impacts on the project, but there is insufficient information to make a more definitive determination. However, based on what is known about the site, in combination with other relevant factors (e.g., land use, distance to the project, types of contamination), the risks of environmental contamination impacts to the project are reduced. These sites primarily include gas stations and other facilities with underground storage tanks (USTs) with reported spills and a light industrial facility. For these sites, it is recommended that more detailed investigations be conducted, as necessary, to further ascertain the potential impacts.
- **High-Risk Sites:** There are six sites that are determined to have a high likelihood of causing contamination impacts to the project. The findings are based on agency records of past environmental practices and incidents, site reconnaissance and proximity to the project. These sites include gas stations, motor vehicle leasing/service facilities with reported fuel spills, a waste recovery facility and an industrial facility. In all six cases, the primary risk stems from the potential for underground migration of contaminants through soil, surface and groundwater from the site to the project. For these sites, further evaluation of the potential impacts of contamination on the project are warranted in the form of Level II or III assessments.

Importantly, there were no sites identified in the project area that are listed on the U.S. EPA “Superfund” program, involved mining, waste treatment or constitute other large-scale sources of environmental contamination.

For ease of review, **Table 5-1: Medium- and High-Risk Contamination Categories Sites** provides a summary listing of the Medium- and High-Risk Contamination sites. This information includes the site I.D. number, the figure where it is located **Figures 5-2 through 5-6: Detail Views 1 to 6**, site name and address, agency databases from which site-specific information was obtained, distance from the right-of-way and other supporting information that describes the potential contamination risks to the project.

The following figures also show the locations of the sites within the study area and color-coded according to their contamination risk ratings. These six figures are described as follows:

- **Figure 5-1: Overview Map**, delineates the project boundaries with a comprehensive view of the Low, Medium and High sites shown. It also serves a guide to the five Detailed View figures that follow.
- **Figures 5-2 through 5-6 (Detail Views 1 to 6)**, provide “close-up” views of the project corridor, again with the sites shown as Low-, Medium and High. (Note: 1 inch = 1,000 feet, or approximately 0.2 miles.)
- **Figure 5-7: High and Medium Risk Site Photos** contains photographs of the High- and Medium Risk Sites.

Additional information and data on these sites are contained in **Appendix E**.

SECTION 5.0 – PROJECT IMPACTS

**Table 5-1
Medium- and High-Risk Contamination Categories Sites**

Site ID & Fig. Nos	Contamination Risk Rating	Site Name(s)	Address	Agency Databases	Descriptions/Notes
9 (Fig. 5-6)	HIGH	TAFT VINELAND TRUCK SERVICES, LLC / DE LEON TIRE SERVICES	998 TAFT VINELAND ROAD	LF, FINDS, ERNS, SPILLS	<ul style="list-style-type: none"> ▪ Located within ROW and proposed stormwater pond area with reported spills and solid waste disposal. ▪ Potential for soil and/or groundwater contamination in ROW and proposed pond location from fuel and other petroleum-based substances, storage tanks and other regulated wastes (e.g., oil, coatings, solvents). ▪ Agency information supplemented during field visit.
12 (Fig. 5-3)	HIGH	DAYS INN FLORIDA MALL	1851 W LANDSTREET RD	RCRA-NLR, LUST, UST, RCRA-CESQG, INST CONTROL,	<ul style="list-style-type: none"> ▪ Located with ROW with abandoned buildings with reported leaky tanks. ▪ Potential for soil and/or groundwater contamination from petroleum-based fuels and abandoned fuel adjacent to ROW. ▪ Agency information developed during field visit.
18 (Fig. 5-6)	HIGH	PENSKE TRUCK LEASING	1301 W TAFT VINELAND RD	FDEP Facility ID = 8945370 LUST, UST, DWM CONTAM, CLEANUP SITES, RCRA-CESQG, ECHO, RGA,	<ul style="list-style-type: none"> ▪ Located within ROW and proposed stormwater pond area with reported leaky USTs and soil contamination. ▪ Ongoing soil monitoring in 2019. ▪ Potential for soil and/or groundwater contamination from fuel and other petroleum-based substances, storage tanks and other regulated wastes (e.g., oil, coatings, solvents) in ROW and proposed pond location. ▪ See http://prodenv.dep.state.fl.us/DepNexus/public/electronic-documents/8945370/facility!search
25 (Fig. 5-6)	HIGH	CENTRAL TRANSPORT/CF MOTORFREIGHT/CENTRAL TRANSPORT INTERNATIONAL INC	10066 GENERAL DRIVE	LUST, RCRA-CESQG, RGA LUST, AST, UST, DWM CONTAM, CLEANUP SITES	<ul style="list-style-type: none"> ▪ Located within ROW and proposed stormwater pond area with reported leaky USTs and soil contamination. ▪ Potential for soil and/or groundwater contamination from fuel and other petroleum-based substances, storage tanks and other regulated wastes (e.g., oil, coatings, solvents) in ROW and proposed pond location. ▪ Agency information supplemented during field visit.

SECTION 5.0 – PROJECT IMPACTS

Site ID & Fig. Nos	Contamination Risk Rating	Site Name(s)	Address	Agency Databases	Descriptions/Notes
37 (Fig. 5-3)	HIGH	CHEVRON #47783	9005 S ORANGE BLOSSOM TRL	LUST, UST, RGA LUST	<ul style="list-style-type: none"> Abandoned gas station located adjacent to ROW. Potential for soil and/or groundwater contamination from petroleum-based fuels and fuel tanks in ROW. Agency files unlocatable. Agency information supplemented during field visit.
76 (Fig. 5-2)	HIGH	AIR PRODUCTS & CHEMICALS, INC. ORLANDO FL FACILITY	8300 EXCHANGE DR	LUST, SPILLS, RGA LUST, RCRA-CESQG	<ul style="list-style-type: none"> Industrial facility adjacent to ROW with reported tanks and spills. Registered as Haz. Mat. user/generator. Potential for soil and/or groundwater contamination from fuel and other petroleum-based substances, storage tanks and other regulated materials and wastes in ROW.
2 (Fig. 5-6)	MEDIUM	No name/LESLIE TIRES DISPOSAL, INC. (F/K/A RECYCLE & SHREDDED TIRES)	1445 TAFT VINELAND RD	SPILLS, LF, RGA	<ul style="list-style-type: none"> Located in proposed stormwater pond area with solid waste and reported spills. Potential for soil and/or groundwater contamination of petroleum-based substances and solid waste materials in pond area. Agency information supplemented during field visit.
11 (Fig. 5-6)	MEDIUM	BEYEL BROTHERS INC/UNITED RENTALS INC - HEAVY EQUIPMENT DIV	1235 W TAFT VINELAND RD	FDEP Facility/Site ID = 9805742 RCRA-CESQG, LUST	<ul style="list-style-type: none"> Located adjacent to proposed stormwater pond area with reported UST and soil contamination. Potential for soil and/or groundwater contamination from fuel and other petroleum-based substances, storage tanks and other regulated wastes (e.g., oil, coatings, etc.) in ROW. Tank(s) removed and cleanup reported complete. See http://prodenv.dep.state.fl.us/DepNexus/public/electronic-documents/9805742/gis-facility!search
14 (Fig. 5-3)	MEDIUM	FL DEPT OF TRANSPORTATION -TURNPK	MP 254 EXIT 70 ORLANDO S MAINT	FDEP Facility ID = 8622603 LUST, UST CONTAM, CLEANUP SITES, RGA LUST	<ul style="list-style-type: none"> Located within ROW with reported soil contamination. Potential for soil and/or groundwater contamination from petroleum-based fuels and fuel tanks in ROW. Ongoing site soil sampling and groundwater monitoring as of 2019. See http://prodenv.dep.state.fl.us/DepNexus/public/electronic-documents/8622603/facility!search

SECTION 5.0 – PROJECT IMPACTS

Site ID & Fig. Nos	Contamination Risk Rating	Site Name(s)	Address	Agency Databases	Descriptions/Notes
17 (Fig. 5-2)	MEDIUM	KENAN ADVANTAGE GROUP (TRUCKING/TRANSPORT)	CONSULATE DR ON RAMP TO SR 528 W	LUST, TANKS	<ul style="list-style-type: none"> Located within ROW with reported leaky UST. Potential for soil and/or groundwater contamination from petroleum-based fuels and fuel tanks in ROW. Agency files unlocatable. Agency information supplemented during field visit.
38 (Fig. 5-3)	MEDIUM	AMERICAN PROPERTY GROUP II INC SITE	9000 S ORANGE BLOSSOM TRL	FDEP Facility ID = 8512886 LUST, UST, CLEANUP SITES,	<ul style="list-style-type: none"> Located adjacent to ROW with reported USTs and soil contamination. Potential for soil and/or groundwater contamination from petroleum-based fuels and fuel tanks in ROW. Ongoing soil and monitor well testing 2019. See http://prodenv.dep.state.fl.us/DepNexus/public/electronic-documents/8512886/facility!search
46 (Fig. 5-3)	MEDIUM	SUNSHINE FOOD MART#363 (MOBILE MART)	8911 S ORANGE BLOSSOM TRL	FDEP Facility ID = 8513509 LUST, UST, FIN ASSU 1, DWM CONTAM, CLEANUP SITES, RCRA-NLR, ECHO, RGA LUST, FINDS, EDR GAS STATIONS	<ul style="list-style-type: none"> Located adjacent to ROW with reported leaky UST. Potential for soil and/or groundwater contamination from petroleum-based fuels and fuel tanks in ROW. Ongoing site soil and groundwater monitoring in 2019. See http://prodenv.dep.state.fl.us/DepNexus/public/electronic-documents/8513509/facility!search
61 (Fig. 5-6)	MEDIUM	CHEMICAL CONSERVATION CORPORATION/PE RMA FIX OF ORLANDO INC	10225 GENERAL DRIVE	FDEP Facility/Site ID = 9501552 SPILLS, AST, RCRA-NLR, FINDS	<ul style="list-style-type: none"> Located adjacent to ROW with reported non-compliant UST. Potential for soil and/or groundwater contamination from fuel and other petroleum-based substances, storage tanks and other regulated wastes (e.g., oil, coatings, solvents) in ROW.. See http://prodenv.dep.state.fl.us/DepNexus/public/electronic-documents/9501552/gis-facility!search
81 (Fig. 5-3)	MEDIUM	7-ELEVEN FOOD STORE #24162	8910 S ORANGE BLOSSOM TRL	FDEP Facility ID = 8512594 LUST, UST, CONTAM, CLEANUP SITES,	<ul style="list-style-type: none"> Gas station located adjacent to ROW with reported leaky tank. Potential for soil and/or groundwater contamination from petroleum-based fuels and fuel tanks in ROW. Ongoing soil and groundwater sampling. Awaiting remedial action or Natural Attenuation funding. As of 2015 See http://prodenv.dep.state.fl.us/DepNexus/public/electronic-documents/8512594/facility!search

SECTION 5.0 – PROJECT IMPACTS

Site ID & Fig. Nos	Contamination Risk Rating	Site Name(s)	Address	Agency Databases	Descriptions/Notes
91 (Fig. 5-2)	MEDIUM	PENSKE TRUCK LEASING CO LP	2177 W LANDSTREET RD	AST, LUST, UST, TIER 2, RGA LUST, RCRA-CESQG	<ul style="list-style-type: none"> Located adjacent to ROW with reported leaky USTs and spills. Potential for soil and/or groundwater contamination from petroleum-based fuels and fuel tanks in ROW.
113 (Fig. 5-6)	MEDIUM	POLYNT COMPOSITES USA INC./ CCP COMPOSITES US	10124 ROCKET BOULEVARD	RCRA-LQG, TRIS, AIRS (AFS), ECHO, FINDS, TSCA, SPILLS,	<ul style="list-style-type: none"> Located adjacent to ROW with reported use of solvents and other industrial chemicals. Potential for soil and/or groundwater contamination from petroleum-based substances other regulated wastes (e.g., oil, coatings, solvents) in ROW.
116 (Fig. 5-3)	MEDIUM	[Unknown name]	2101 CONSULATE DRIVE	SPILLS	<ul style="list-style-type: none"> Located adjacent to ROW with reported leaky UST. Potential for soil and/or groundwater contamination from unknown substances and fuel tanks in ROW. Agency files unlocatable. Agency information supplemented during field visit.
128 (Fig. 5-3)	MEDIUM	FOUNTAIN AUTO MALL	8701 SOUTH ORANGE BLOSSOM TRAIL	FDEP Facility ID = 9102647 RGA LUST, RCRA-SQG, UST, CONTAM, CLEANUP SITES, RGA LUST	<ul style="list-style-type: none"> Located adjacent to ROW with reported leaky UST. Potential for soil and/or groundwater contamination from petroleum-based fuels and fuel tanks in ROW. Monitoring ongoing and clean-up planned. See http://prodenv.dep.state.fl.us/DepNexus/public/electronic-documents/9102647/facility!search

Figure 5-1
Overview Map

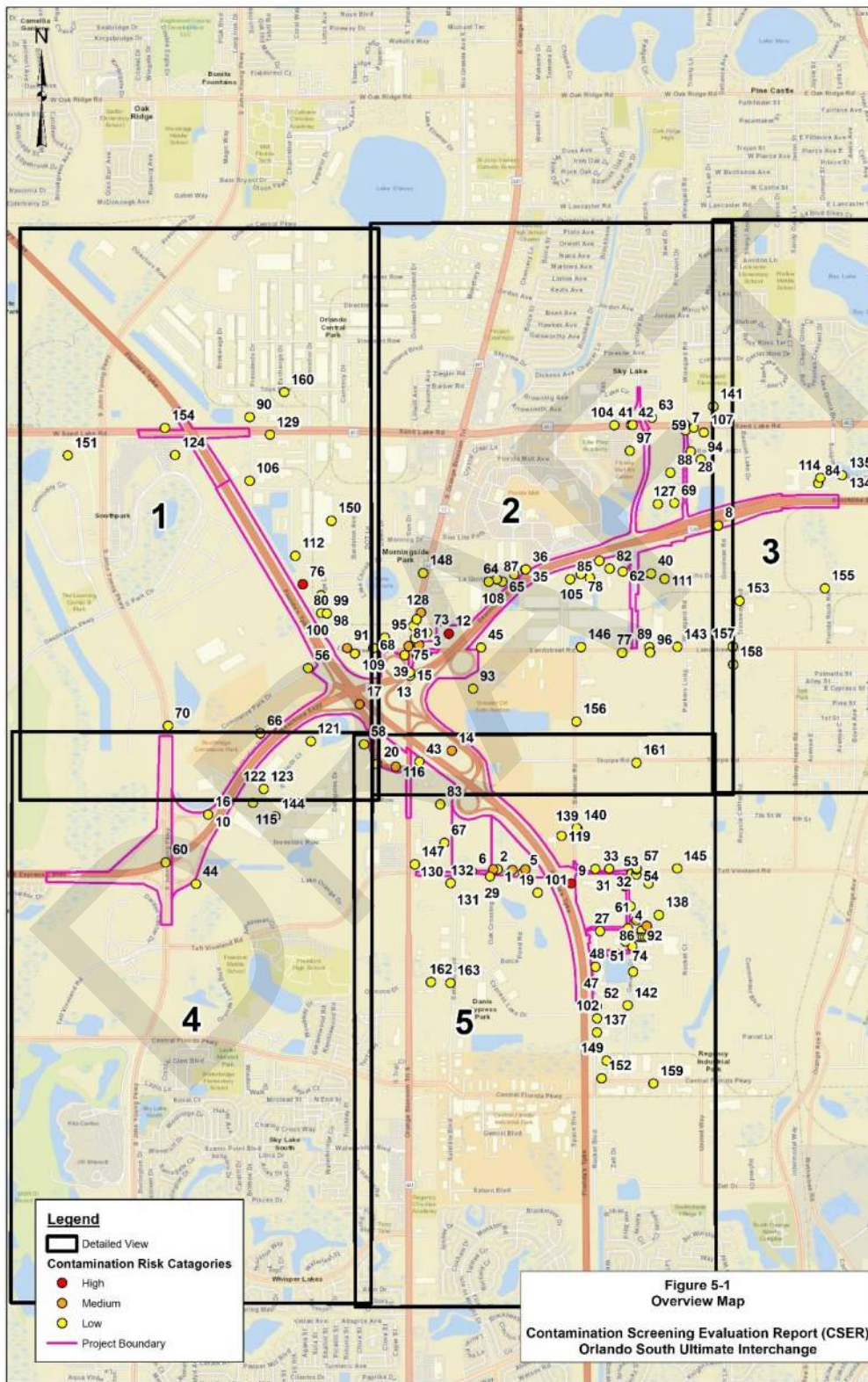


Figure 5-2
Detailed View No. 1

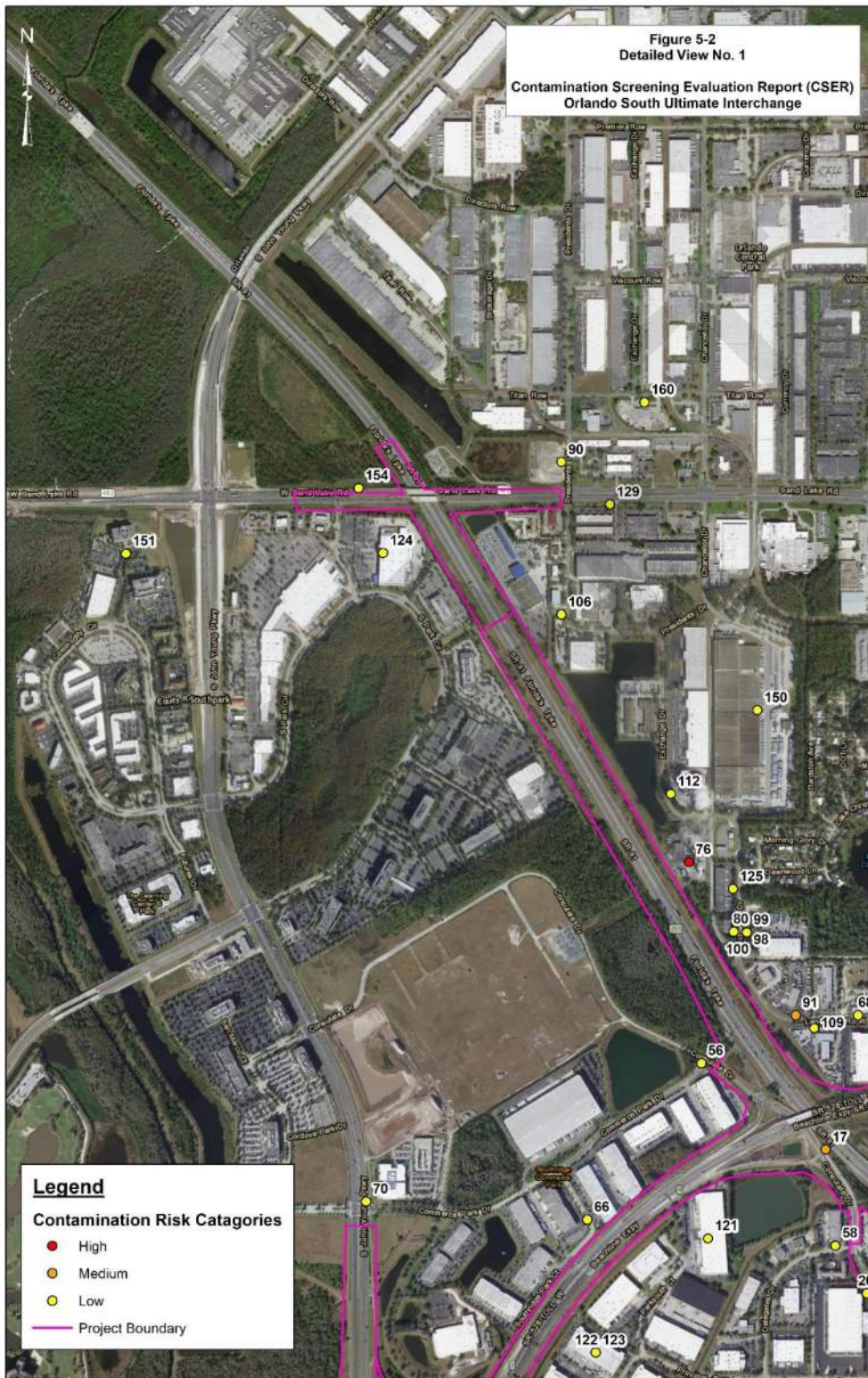


Figure 5-3
Detailed View No. 2

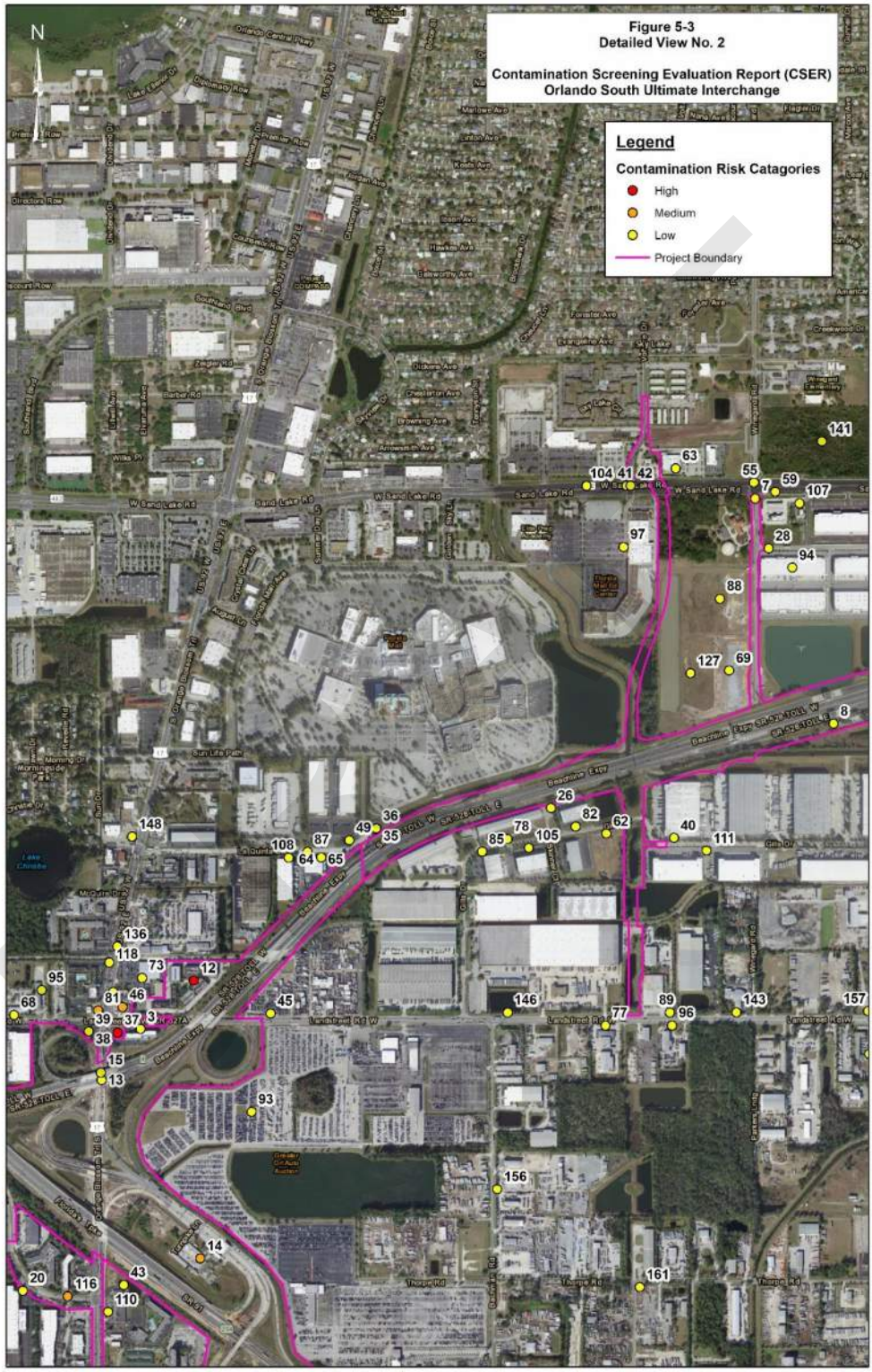


Figure 5-4
Detailed View No. 3



Figure 5-5
Detailed View No. 4



Figure 5-6
Detailed View No 5

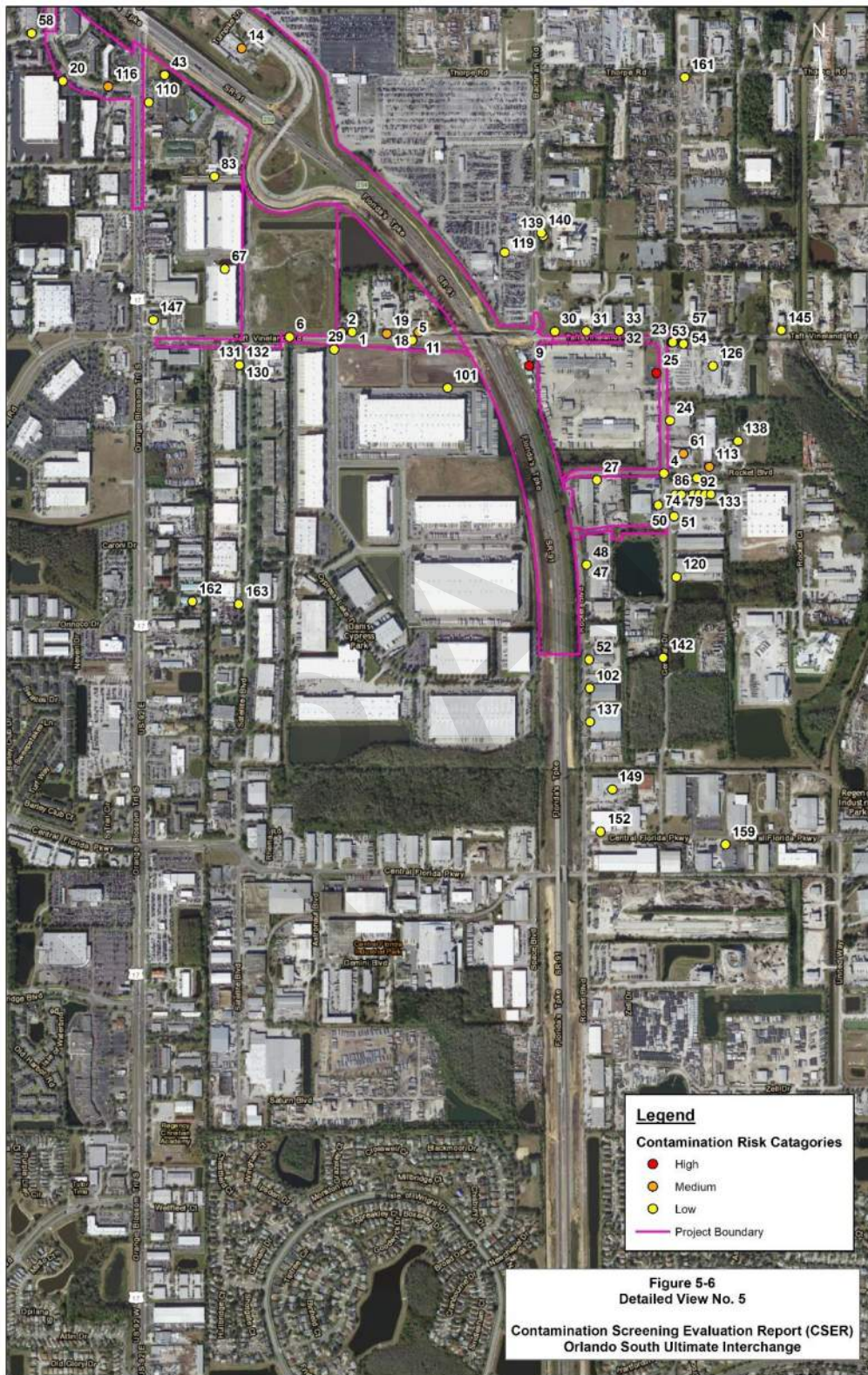



Figure 5-7
High and Medium Risk Site Photos

HIGH RISK SITE PHOTOS



Site No. 9: Taft Vineland Truck Services, 998 Taft Vineland Rd.



Site No. 12: Days Inn Florida Mall, 1851 Landstreet Rd.



Site No. 18: Penske Truck Leasing, 1301 Taft Vineland Rd.

SECTION 5.0 – PROJECT IMPACTS



Site No. 25: Central Transport, 10066 General Dr.



Site No. 37: Chevron (Former), 9005 S. Orange Blossom Trail



Site No. 76: Air Products & Chemicals, 8300 Exchange Dr.

SECTION 5.0 – PROJECT IMPACTS


MEDIUM RISK SITE PHOTOS



Site No. 2: Leslie Tires Disposal, 1445 Taft Vineland Rd.



Site No. 11: Bevel Bros. Inc. / United Rentals, 1235 Taft Rd.




Site No. 14: FDOT Maintenance Facility, MP 254, Exit 70




SECTION 5.0 – PROJECT IMPACTS



Site No. 17: Kenan Adv. Transit Group, Consulate Dr.



Site No. 38, American Property Grp, 900 Orange Blossom Tr.




Site No. 46: Sunshine Food Mart, 8911 Orange Blossom Tr.

SECTION 5.0 – PROJECT IMPACTS



Site No. 61: Chemical Conservation Corp., 10225 General Dr.



Site No. 81: 7-11 Food Store, 8910 S Orange Blossom Tr.




Site No. 91: Penske Truck Leasing, 2177 W. Landstreet

SECTION 5.0 – PROJECT IMPACTS



Site No. 113: Polynt Composites, 10124 Rocket Blvd.



Site No. 116: Unknown Name, 2101 Consulate Drive



Site No. 128: Fountain Auto Mall, 8701 S. Orange Blossom Trail

6.0 CONCLUSIONS AND RECOMMENDATIONS

This Contamination Screening Evaluation Report (CSER) has been prepared in accordance with the Florida Department of Transportation (FDOT) Project Development & Environment (PD&E) Manual as it pertains to the assessment of contaminated sites. The information provided in the report identifies known, or potential, sites of environmental contamination in the vicinity of the project's preferred alternative, Alternative 3 (as discussed in **Section 2.2.3** and shown in **Figure 2-5: Build Alternative 3**), and categorizes them based on the FDOT Contamination Risk-Rating System for the potential to cause contamination impacts associated with the project.

Based on this information, there are 18 sites (6 High-Risk and 12 Medium-Risk) that warrant further investigation. Of these sites, four stormwater ponds are located near High-Risk Sites and one pond is near a Medium-Risk Site.

In accordance with FDOT guidance, it is recommended that the High- and Medium-rated sites receive additional investigations in the form of Level II or III assessments. This follow-up work should be undertaken during the Project Design Phase and before right of way acquisition. In this way, the construction of the proposed roadway improvements will not worsen contamination conditions and preparations made to mitigate the potential impacts.

Finally, no CSER can wholly eliminate the uncertainty regarding the potential for environmental contamination in connection with a property, facility or site. Therefore, this evaluation is intended to reduce, but not eliminate, this uncertainty regarding the potential for environmental contamination impacts associated with the project based on the FDOT PD&E Manual.

7.0 REFERENCES

- Environmental Data Resources, Inc. (EDR), prepared for KB Environmental Sciences Inc., *EDR Historical Topo Map Report, Orlando South Interchange, October 25, 2018*, August 26, 2019.
- Environmental Data Resources, Inc. (EDR), prepared for KB Environmental Sciences Inc., *EDR Area / Corridor Report, Orlando South Interchange*, August 26, 2019
- Environmental Data Resources, Inc. (EDR), prepared for KB Environmental Sciences Inc., *The EDR Aerial Photo Decade Package, Orlando South Interchange*, August 26, 2019
- Florida Department of Transportation (FDOT) Florida Department of Transportation (FDOT) *Project Development and Environment Manual, Part 2, Chapter 20, Contamination*, January 14, 2019

DRAFT

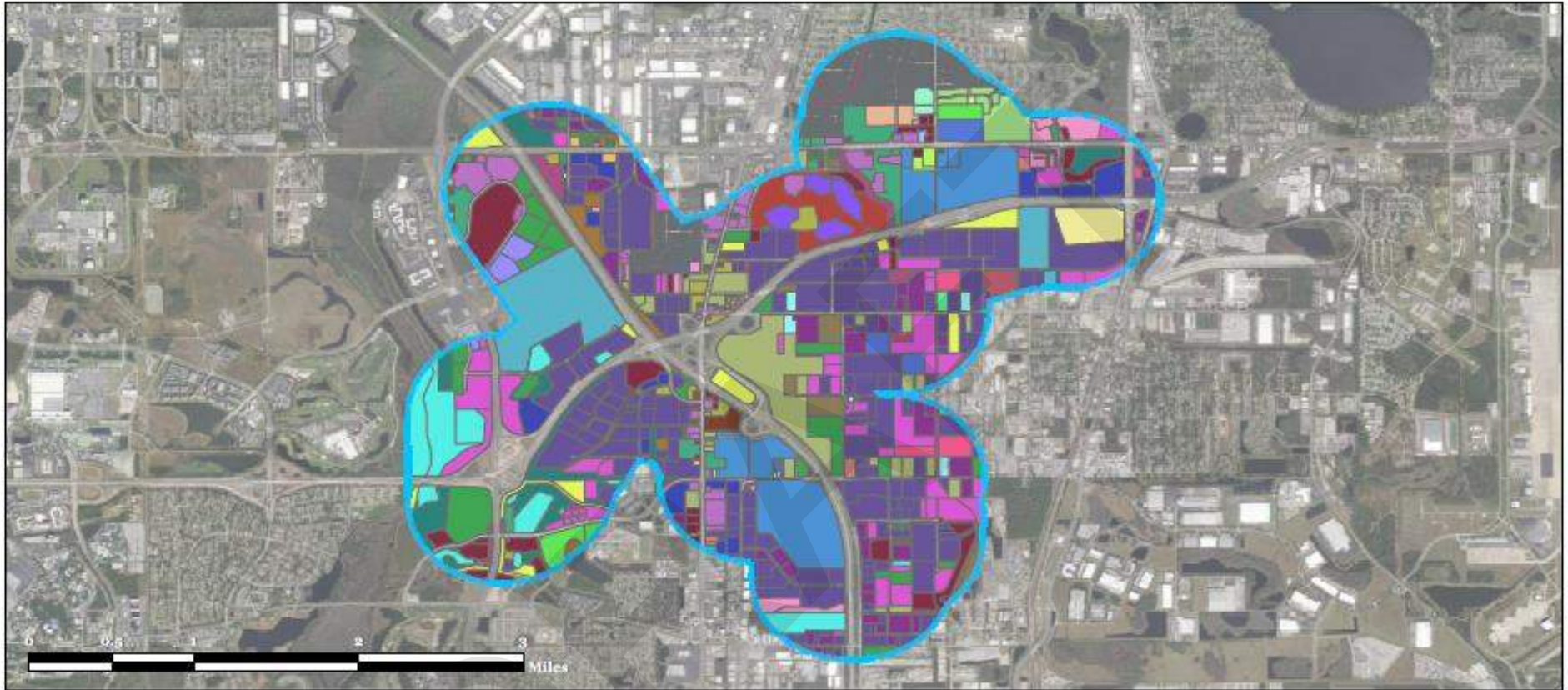
APPENDICES


- Appendix A Existing and Historical Land Use Maps
- Appendix B Environmental Data Report Database Names & Descriptions
- Appendix C Environmental Database Reports (Under Separate Cover)
- Appendix D Aerial Photos and Maps (Under Separate Cover)
- Appendix E Potential Contaminated Site Database Summary

DRAFT

DRAFT

APPENDIX A
Existing and Historical
Land Use Maps

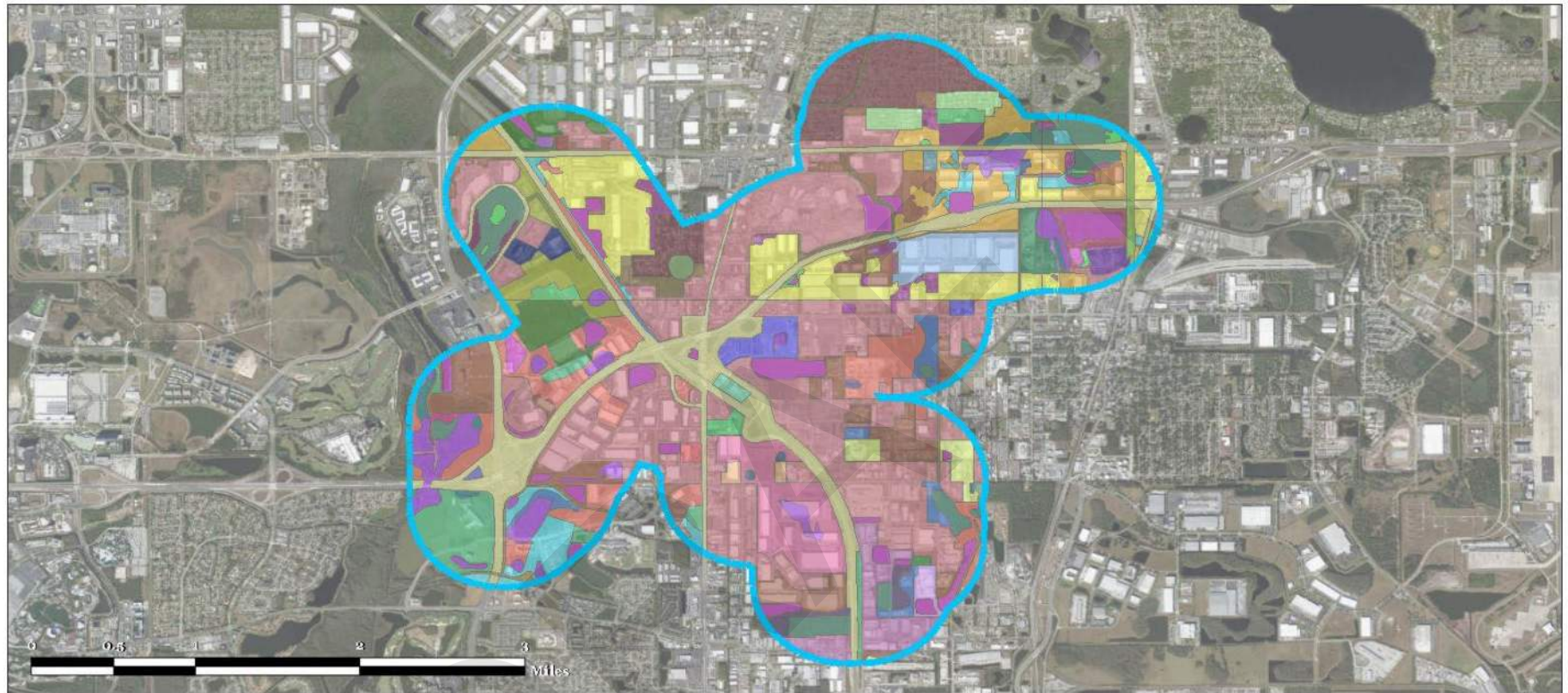


Existing Land Use			 Study Area (Half Mile Buffer)	
<ul style="list-style-type: none"> ACREAGE NOT ZONED FOR AGRICULTURAL AUTOMOTIVE REPAIR, SERVICE, AND SALES BOWLING ALLEYS, SKATING RINGS, ENCLOSED ARENAS CENTRALLY ASSESSED CHURCHES COMMUNITY SHOPPING CENTERS CONDOMINIA DEPARTMENT STORES DRIVE-IN RESTAURANTS FINANCIAL INSTITUTIONS GRAZING LAND SOIL CLASS 2 HEAVY MANUFACTURING HOTELS, MOTELS INDUSTRIAL STORAGE (FUEL, EQUIP, AND MATERIAL) LIGHT MANUFACTURING 	<ul style="list-style-type: none"> LUMBER YARDS, SAWMILLS, PLANNING MILLS MIXED USE, I.E., STORE AND OFFICE MOBILE HOMES MORTUARIES, CEMETERIES MULTI-FAMILY MULTI-STORY NON-PROFESSIONAL OFFICES NIGHT CLUBS, BARS, AND COCKTAIL LOUNGES ONE-STORY NON-PROFESSIONAL OFFICES OTHER COUNTRIES OTHER FEDERAL OTHER MUNICIPAL OTHER STATE PARCELS WITH NO VALUES PARKING LOTS, MOBILE HOME SALES PROFESSIONAL SERVICE BUILDINGS PUBLIC SCHOOLS 	<ul style="list-style-type: none"> REGIONAL SHOPPING MALLS REPAIR SERVICE SHOPS RESTAURANTS, CAFETERIAS RETIREMENT HOMES RIGHTS-OF-WAY STREETS, ROADS, AND CANALS RIVERS, LAKES, AND SUBMERGED LANDS SEWAGE DISPOSAL, BORROW PITS, AND WETLANDS SINGLE FAMILY STORES ONE-STORY SUPERMARKET TIMBERLAND UTILITIES VACANT COMMERCIAL VACANT INDUSTRIAL VACANT RESIDENTIAL WAREHOUSES, AND DISTRIBUTION CENTERS 		

Orlando South Ultimate Interchange (OSUI)
Existing Land Use

Drawn By: JDG
 Checked by: PMP
 Date: 20181106

Source: Orange County Property Appraiser, 2017.



- | | | |
|--|---|---|
| <ul style="list-style-type: none"> Historic Land Use (2000) BORROW AREAS CHANNELIZED WATERWAYS, CANALS COMMERCIAL SERVICES COMMERCIAL SERVICES - UNDER CONSTRUCTION COMMERCIAL SERVICES UNDER CONSTRUCTION COMMUNICATION CONIFEROUS PLANTATIONS CYPRESS CYPRESS - DOMES/HEADS CYPRESS - MIXED HARDWOODS DISTURBED LAND ELECTRICAL POWER FACILITIES EMERGENT AQUATIC VEGETATION FRESHWATER MARSHES / GRAMINOID PRAIRIE - MARSH FRESHWATER MARSHES / GRAMINOID PRAIRIE-MARSH HARDWOOD - CONFIR MIXED HARDWOOD / CONIFEROUS MIXED | <ul style="list-style-type: none"> HERBACEOUS (DRY PRAIRIE) HYDRIC PINE FLATWOODS IMPROVED PASTURES INDUSTRIAL INDUSTRIAL UNDER CONSTRUCTION INSTITUTIONAL LAKES MEDIUM DENSITY UNDER CONSTRUCTION MIXED RANGELAND MIXED SCRUB-SHRUB WETLAND (TREELESS HYDRIC SAVANNA) MIXED SHRUBS MIXED WETLAND HARDWOODS OPEN LAND OTHER HEAVY INDUSTRIAL OTHER LIGHT INDUSTRIAL OTHER LIGHT INDUSTRY PINE FLATWOODS RAILROADS (RAILYARDS) | <ul style="list-style-type: none"> RESERVOIRS RESIDENTIAL HIGH DENSITY RESIDENTIAL MEDIUM DENSITY ROADS AND HIGHWAYS RURAL LAND IN TRANSITION WITHOUT INDICATORS OF ACTIVITY RURAL RESIDENTIAL SHOPPING CENTERS SPOIL AREAS STREAMS AND WATERWAYS TRANSPORTATION UPLAND HARDWOOD FOREST UPLAND HARDWOOD FORESTS UPLAND SHRUB AND BRUSH LAND UPLAND SHRUB AND BRUSHLAND WATER SUPPLY PLANTS - INCLUDING PUMPING STATIONS WETLAND FORESTED MIXED WHOLESALE SALES & SERVICES - JUNK YARDS |
|--|---|---|

Study Area (Half Mile Buffer)



**Orlando South Ultimate Interchange (OSUI)
Historic Land Use**

Drawn By: JGD
Checked by: PMP
Date: 20181106

Source: South Florida and St. Johns River Water Management District, 2018.

APPENDIX B

**Environmental Data Report
Database Names and Descriptions**

Data Base	Definition
2020 CORRECTIVE ACTION	2020 Corrective Action Program List The EPA has set ambitious goals for the RCRA Corrective Action program by creating the 2020 Corrective Action Universe. This RCRA cleanup baseline includes facilities expected to need corrective action. The 2020 universe contains a wide variety of sites. Some properties are heavily contaminated while others were contaminated but have since been cleaned up. Still others have not been fully investigated yet, and may require little or no remediation. Inclusion in the 2020 Universe does not necessarily imply failure on the part of a facility to meet its RCRA obligations.
AIRS	Environmental Interest/Information System. The database is a sub-system of Aerometric Information Retrieval System (AIRS). AFS contains compliance data on air pollution point sources regulated by the U.S. EPA and/or state and local air regulatory agencies. This information comes from source reports by various stationary sources of air pollution, such as electric power plants, steel mills, factories, and universities, and provides information about the air pollutants they produce. Action, air program, air program pollutant, and general level plant data. It is used to track emissions and compliance data from industrial plants.
AIRS (AFS)	AFS is used to track emissions and compliance data from industrial plants. AFS data are utilized by states to prepare State Implementation Plans to comply with regulatory programs and by EPA as an input for the estimation of total national emissions. AFS is undergoing a major redesign to support facility operating permits required under Title V of the Clean Air Act.
ASBESTOS	Asbestos sites
AST	Registered Aboveground Storage Tanks.
BROWNFIELDS	Brownfields are defined by the Florida Department of Environmental Protection (FDEP) as abandoned, idled, or underused industrial and commercial facilities where expansion or redevelopment is complicated by real or perceived environmental contamination.
CDL	A listing of clandestine drug lab locations. The U.S. Department of Justice ("the Department") provides this web site as a public service. It contains addresses of some locations where law enforcement agencies reported they found chemicals or other items that indicated the presence of either clandestine drug laboratories or dumpsites. In most cases, the source of the entries is not the Department, and the Department has not verified the entry and does not guarantee its accuracy. Members of the public must verify the accuracy of all entries by, for example, contacting local law enforcement and local health departments
CLEANUP SITES	This listing includes the locations of waste cleanup sites from various programs. The source of the cleanup site data includes Hazardous Waste programs, Site Investigation Section, Compliance and Enforcement Tracking, Drycleaning State Funded Cleanup Program (possibly other state funded cleanup), Storage Tank Contamination Monitoring.
COMET	Transport of Hazard Waste
CORRACTS	CORRACTS identifies hazardous waste handlers with RCRA corrective action activity.
DADE CO LW	The Liquid Waste Transporter permit regulates the transportation of various types of liquid and solid waste, including hazardous waste, waste oil and oily waste waters, septic and grease trap waste, biomedical waste, spent radiator fluid, photo chemical waste, dry sewage sludge, and other types of non-hazardous industrial waste. The Liquid Waste Transporter permits needed to protect the environment and the public from improperly handled and transported waste.
DRYCLEANERS	The Drycleaners database, maintained by the Department of Environmental Protection, provides information about permitted dry cleaner facilities.

DWM CONTAM	A listing of active or known sites. The listing includes sites that need cleanup but are not actively being working on because the agency currently does not have funding (primarily petroleum and drycleaning).
ECHO	ECHO: Enforcement & Compliance History Information. ECHO provides integrated compliance and enforcement information for about 800,000 regulated facilities nationwide
EDR DRY CLEANERS	The Drycleaners database, maintained by the Department of Environmental Protection, provides information about permitted dry cleaner facilities.
EDR GAS STATIONS	
ENG CONTROLS	A listing of sites with engineering controls in place. Engineering controls include various forms of caps, building foundations, liners, and treatment methods to create pathway elimination for regulated substances to enter environmental media or effect human health.
ERNS	Emergency Response Notification System. ERNS records and stores information on reported releases of oil and hazardous substances
FINANCIAL ASSURANCE	Financial Assurance Information All owners and operators of facilities that treat, store, or dispose of hazardous waste are required to provide proof that they will have sufficient funds to pay for the clean up, closure, and post-closure care of their facilities.
FINANCIAL ASSURANCE 1	A list of hazardous waste facilities required to provide financial assurance under RCRA.
FINDS	FINDS: Facility Index System/Facility Registry System. FINDS contains both facility information and 'pointers' to other sources that contain more detail. EDR includes the following FINDS databases in this report: PCS (Permit Compliance System), AIRS (Aerometric Information Retrieval System), DOCKET (Enforcement Docket used to manage and track information on civil judicial enforcement cases for all environmental statutes), FURS (Federal Underground Injection Control), C-DOCKET (Criminal Docket System used to track criminal enforcement actions for all environmental statutes), FFIS (Federal Facilities Information System), STATE (State Environmental Laws and Statutes), and PADS (PCB Activity Data System).
HMIRS	Hazardous Materials Incident Report System. HMIRS contains hazardous material spill incidents reported to DOT.
ICIS	ICIS: Integrated Compliance Information System: The Integrated Compliance Information System (ICIS) supports the information needs of the national enforcement and compliance program as well as the unique needs of the National Pollutant Discharge Elimination System (NPDES) program.
IHW	TX Ind. Haz Waste: Industrial & Hazardous Waste Database Summary reports reported by waste handlers, generators and shippers in Texas.
INST CONTROL	The registry is a database of all contaminated sites in the state of Florida which are subject to institutional and engineering controls.
LF	Landfill Sites. SWF/LF type records typically contain an inventory of solid waste disposal facilities or landfills in a particular state. Depending on the state, these may be active or inactive facilities or open dumps that failed to meet RCRA Subtitle D Section 4004 criteria for solid waste landfills or disposal sites.
LUST	Leaking Underground Storage Tank Incident Reports. LUST records contain an inventory of reported leaking underground storage tank incidents. Not all states maintain these records, and the information stored varies by state.
MANIFEST	Manifest is a document that lists and tracks hazardous waste from the generator through transporters to a TSD facility.
NPDES	The US National Pollutant Discharge Elimination System. The NPDES module of the Compliance Information System (ICIS) tracks surface water permits issued under the Clean Water Act. Under NPDES, all facilities that discharge pollutants from any point source into waters of the US are required to obtain a permit. The permit will likely contain limits on what can be discharges, impose monitoring and reporting requirements, and include other provisions to ensure that the discharge does not adversely affect water quality.
PADS	PCB Activity Database. PADS identifies generators, transporters, commercial storers and/or brokers and disposers of PCB's who are required to notify the EPA of such activities.

RCRA-SQG	Federal RCRA generators list: RCRA-SQG: RCRA - Small Quantity Generators: RCRAInfo is EPA's comprehensive information system, providing access to data supporting the Resource Conservation and Recovery Act (RCRA) of 1976 and the Hazardous and Solid Waste Amendments (HSWA) of 1984. The database includes selective information on sites which generate, transport, store, treat and/or dispose of hazardous wastes defined by the Resource Conservation and Recovery Act (RCRA). Small quantity generators (SQGs) generate between 100 kg and 1,000 kg of hazardous waste per month.
RCRA-VSQG	Federal RCRA generators list: RCRA-VSQG: RCRA - Small Quantity Generators: RCRAInfo is EPA's comprehensive information system, providing access to data supporting the Resource Conservation and Recovery Act (RCRA) of 1976 and the Hazardous and Solid Waste Amendments (HSWA) of 1984. The database includes selective information on sites which generate, transport, store, treat and/or dispose of hazardous wastes defined by the Resource Conservation and Recovery Act (RCRA). Small quantity generators (SQGs) generate between 100 kg and 1,000 kg of hazardous waste per month.
RCRA-TSDF	RCRAInfo is EPA's comprehensive information system, providing access to data supporting the Resource Conservation and Recovery Act (RCRA) of 1976 and the Hazardous and Solid Waste Amendments (HSWA) of 1984. The database includes selective information on sites which generate, transport, store, treat and/or dispose of hazardous waste as defined by the Resource Conservation and Recovery Act (RCRA). Transporters are individuals or entities that move hazardous waste from the generator offsite to a facility that can recycle, treat, store, or dispose of the waste. TSDFs treat, store, or dispose of the waste.
RESP PARTY	Open, inactive and closed responsible party sites
RGA LF	The EDR Recovered Government Archive Landfill database provides a list of landfills derived from historical databases and includes many records that no longer appear in current government lists. Compiled from Records formerly available from the Department of Environmental Protection in Florida.
RGA LUST	The EDR Recovered Government Archive Leaking Underground Storage Tank database provides a list of LUST incidents derived from historical databases and includes many records that no longer appear in current government lists. Compiled from Records formerly available from the Department of Environmental Protection in Florida.

RMP	When Congress passed the Clean Air Act Amendments of 1990, it required EPA to publish regulations and guidance for chemical accident prevention at facilities using extremely hazardous substances. The Risk Management Program Rule (RMP Rule) was written to implement Section 112(r) of these amendments. The rule, which built upon existing industry codes and standards, requires companies of all sizes that use certain flammable and toxic substances to develop a Risk Management Program, which includes a(n): Hazard assessment that details the potential effects of an accidental release, an accident history of the last five years, and an evaluation of worst-case and alternative accidental releases; Prevention program that includes safety precautions and maintenance, monitoring, and employee training measures; and Emergency response program that spells out emergency health care, employee training measures and procedures for informing the public and response agencies (e.g. the fire department) should an accident occur.
SEMS	SEMS (Superfund Enterprise Management System) tracks hazardous waste sites, potentially hazardous waste sites, and remedial activities performed in support of EPA's Superfund Program across the United States. The list was formerly known as CERCLIS, renamed to SEMS by the EPA in 2015. The list contains data on potentially hazardous waste sites that have been reported to the USEPA by states, municipalities, private companies and private persons, pursuant to Section 103 of the Comprehensive Environmental Response, Compensation, and Liability Act (CERCLA). This dataset also contains sites which are either proposed to or on the National Priorities List (NPL) and the sites which are in the screening and assessment phase for possible inclusion on the NPL.
SEMS-ARCHIVE	SEMS-ARCHIVE (Superfund Enterprise Management System Archive) tracks sites that have no further interest under the Federal Superfund Program based on available information. The list was formerly known as the CERCLIS-NFRAP, renamed to SEMS ARCHIVE by the EPA in 2015. EPA may perform a minimal level of assessment work at a site while it is archived if site conditions change and/or new information becomes available. Archived sites have been removed and archived from the inventory of SEMS sites. Archived status indicates that, to the best of EPA's knowledge, assessment at a site has been completed and that EPA has determined no further steps will be taken to list the site on the National Priorities List (NPL), unless information indicates this decision was not appropriate or other considerations require a recommendation for listing at a later time. The decision does not necessarily mean that there is no hazard associated with a given site; it only means that, based upon available information, the location is not judged to be potential NPL site.
SITES LIST	This summary status report was developed from a number of lists including the Eckhardt list, the Moffitt list, the EPA Hazardous Waste Sites list, EPA's Emergency & Remedial Response information System list (RCRA Section 3012) & existing department lists such as the obsolete uncontrolled Hazardous Waste Sites list. This list is no longer updated.
SPILLS	Oil and Hazardous Materials Incidents Statewide oil and hazardous materials inland incidents
SPILLS80	Spills 80 includes those spill and release records available from FirstSearch databases prior to 1990. Typically, they may include chemical, oil and/or hazardous substance spills recorded before 1990. Duplicate records that are already included in EDR incident and release records are not included in Spills 80.
SPILLS90	Spills 90 includes those spill and release records available exclusively from FirstSearch databases. Typically, they may include chemical, oil and/or hazardous substance spills recorded after 1990. Duplicate records that are already included in EDR incident and release records are not included in Spills 90.
SSTS	Section 7 Tracking Systems Section 7 of the Federal Insecticide, Fungicide and Rodenticide Act, as amended (92 Stat. 829) requires all registered pesticide-producing establishments to submit a report to the Environmental Protection Agency by March 1st each year. Each establishment must report the types and amounts of pesticides, active ingredients and devices being produced, and those having been produced and sold or distributed in the past year.

TANKS	Storage Tank Facility List This listing includes storage tank facilities that do not have tank information. The tanks have either be closed or removed from the site, but the facilities were still registered at some point in history.
TIER 2	A listing of facilities which store or manufacture hazardous materials that submit a chemical inventory report.
TRIS	Toxic Chemical Release Inventory System. Toxic Release Inventory System. TRIS identifies facilities which release toxic chemicals to the air, water and land in reportable quantities under SARA Title III Section 313.
TSCA	Toxic Substances Control Act. TSCA identifies manufacturers and importers of chemical substances included on the TSCA Chemical Substance Inventory list. It includes data on the production volume of these substances by plant site.
UIC	Underground Injection Wells Database A listing of underground injection well locations. The UIC Program is responsible for regulating the construction, operation, permitting, and closure of injection wells that place fluids underground for storage or disposal.
UST	UST: Registered Underground Storage Tank List: Registered Underground Storage Tanks. UST's are regulated under Subtitle I of the Resource Conservation and Recovery Act (RCRA) and must be registered with the state department responsible for administering the UST program. Available information varies by state program.
VCP	Voluntary Cleanup Sites. Listing of closed and active voluntary cleanup sites.
WW	Wastewater Facility Regulation Database Domestic and industrial wastewater facilities.

APPENDIX C

Environmental Database Report

DRAFT

Orlando South Interchange

Orlando South Interchange

Orlando, FL 32809

Inquiry Number: 5783032.1s

September 10, 2019

EDR Area / Corridor Report



6 Armstrong Road, 4th floor
Shelton, CT 06484
Toll Free: 800.352.0050
www.edrnet.com

TABLE OF CONTENTS

<u>SECTION</u>	<u>PAGE</u>
Executive Summary	ES1
Mapped Sites Summary	2
Key Map	41
Map Findings Summary	42
Focus Maps	46
Map Findings	99
Orphan Summary	OR-1
Government Records Searched/Data Currency Tracking	GR-1

Thank you for your business.
Please contact EDR at 1-800-352-0050
with any questions or comments.

Disclaimer - Copyright and Trademark Notice

This Report contains certain information obtained from a variety of public and other sources reasonably available to Environmental Data Resources, Inc. It cannot be concluded from this Report that coverage information for the target and surrounding properties does not exist from other sources. **NO WARRANTY EXPRESSED OR IMPLIED, IS MADE WHATSOEVER IN CONNECTION WITH THIS REPORT. ENVIRONMENTAL DATA RESOURCES, INC. SPECIFICALLY DISCLAIMS THE MAKING OF ANY SUCH WARRANTIES, INCLUDING WITHOUT LIMITATION, MERCHANTABILITY OR FITNESS FOR A PARTICULAR USE OR PURPOSE. ALL RISK IS ASSUMED BY THE USER. IN NO EVENT SHALL ENVIRONMENTAL DATA RESOURCES, INC. BE LIABLE TO ANYONE, WHETHER ARISING OUT OF ERRORS OR OMISSIONS, NEGLIGENCE, ACCIDENT OR ANY OTHER CAUSE, FOR ANY LOSS OF DAMAGE, INCLUDING, WITHOUT LIMITATION, SPECIAL, INCIDENTAL, CONSEQUENTIAL, OR EXEMPLARY DAMAGES. ANY LIABILITY ON THE PART OF ENVIRONMENTAL DATA RESOURCES, INC. IS STRICTLY LIMITED TO A REFUND OF THE AMOUNT PAID FOR THIS REPORT.** Purchaser accepts this Report "AS IS". Any analyses, estimates, ratings, environmental risk levels or risk codes provided in this Report are provided for illustrative purposes only, and are not intended to provide, nor should they be interpreted as providing any facts regarding, or prediction or forecast of, any environmental risk for any property. Only a Phase I Environmental Site Assessment performed by an environmental professional can provide information regarding the environmental risk for any property. Additionally, the information provided in this Report is not to be construed as legal advice.

Copyright 2019 by Environmental Data Resources, Inc. All rights reserved. Reproduction in any media or format, in whole or in part, of any report or map of Environmental Data Resources, Inc., or its affiliates, is prohibited without prior written permission.

EDR and its logos (including Sanborn and Sanborn Map) are trademarks of Environmental Data Resources, Inc. or its affiliates. All other trademarks used herein are the property of their respective owners.

EXECUTIVE SUMMARY

A search of available environmental records was conducted by Environmental Data Resources, Inc (EDR). The report was designed to assist parties seeking to meet the search requirements of EPA's Standards and Practices for All Appropriate Inquiries (40 CFR Part 312), the ASTM Standard Practice for Environmental Site Assessments (E 1527-13), the ASTM Standard Practice for Environmental Site Assessments for Forestland or Rural Property (E 2247-16), the ASTM Standard Practice for Limited Environmental Due Diligence: Transaction Screen Process (E 1528-14) or custom requirements developed for the evaluation of environmental risk associated with a parcel of real estate.

SUBJECT PROPERTY INFORMATION

ADDRESS

ORLANDO SOUTH INTERCHANGE
ORLANDO, FL 32809

TARGET PROPERTY SEARCH RESULTS

The Target Property was identified in the following databases.

Page Numbers and Map Identifications refer to the EDR Area/Corridor Report where detailed data on individual sites can be reviewed.

Sites listed in ***bold italics*** are in multiple databases.

STANDARD ENVIRONMENTAL RECORDS

Federal RCRA generators list

RCRA-CESQG: RCRA - Conditionally Exempt Small Quantity Generator

A review of the RCRA-CESQG list, as provided by EDR, and dated 03/25/2019 has revealed that there are 5 RCRA-CESQG sites within the requested target property.

<u>Site</u>	<u>Address</u>	<u>Map ID / Focus Map(s)</u>	<u>Page</u>
DAYS INN - FLORIDA M EPA ID:: FLTMP9203857	1851 W LANDSTREET RD	F18 / 5	118
<i>FREEMAN DECORATING</i> EPA ID:: FLR000054023	<i>2200 CONSULATE DR</i>	<i>L39 / 5</i>	<i>173</i>
BEYEL BROTHERS INC EPA ID:: FLR000176586	1235 W TAFT VINELAND	P58 / 5	198
<i>PENSKE TRUCK LEASING</i> EPA ID:: FLD982167140	<i>1301 W TAFT VINELAND</i>	<i>R73 / 5</i>	<i>221</i>
CENTRAL TRANSPORT #2 EPA ID:: FLR000123604	10066 GENERAL DR	V208 / 9	283

EXECUTIVE SUMMARY

Federal ERNS list

ERNS: Emergency Response Notification System

A review of the ERNS list, as provided by EDR, and dated 03/25/2019 has revealed that there are 5 ERNS sites within the requested target property.

<u>Site</u>	<u>Address</u>	<u>Map ID / Focus Map(s)</u>	<u>Page</u>
Not reported NRC Report #: 563996	1445 TAFT-VINELAND R	Q67 / 5	211
Not reported NRC Report #: 563987	1445 TAFT VINELAND R	Q69 / 5	211
Not reported NRC Report #: 120209	828 TAFT VINELAND RO	T99 / 6	242
Not reported NRC Report #: 110026	828 TAFT-VINELAND RO	T103 / 6	243
Not reported NRC Report #: 1240128	998 WEST TAFT VINELA	U140 / 8	255

State and tribal landfill and/or solid waste disposal site lists

FL SWF/LF: Solid Waste Facility Database

A review of the FL SWF/LF list, as provided by EDR, has revealed that there are 5 FL SWF/LF sites within the requested target property.

<u>Site</u>	<u>Address</u>	<u>Map ID / Focus Map(s)</u>	<u>Page</u>
SANDLAKE ROAD & JOHN Database: SWF/LF, Date of Government Version: 04/15/2019 Facility-Site Id: 99936 Class Status: INACTIVE (I)	NW QUADRANT OF SAND	A2 / 1	101
WINGFOOT COMMERCIAL Database: SWF/LF, Date of Government Version: 04/15/2019 Facility-Site Id: 96126 Class Status: INACTIVE (I)	971 W TAFT VINELAND	56 / 5	197
LESLIE TIRES DISPOSA Database: SWF/LF, Date of Government Version: 04/15/2019 Facility-Site Id: 95037 Class Status: NFA,NO FURTHER ACTION (F) Class Status: INACTIVE (I)	1425 W TAFT VINELAND	Q66 / 5	210
DE LEON TIRE SERVICE Database: SWF/LF, Date of Government Version: 04/15/2019 Facility-Site Id: 96777 Class Status: INACTIVE (I)	998 TAFT VINELAND RD	U138 / 8	254
TAFT VINELAND TRUCK Database: SWF/LF, Date of Government Version: 04/15/2019 Facility-Site Id: 100100 Class Status: INACTIVE (I)	998 TAFT VINELAND RO	U139 / 8	254

EXECUTIVE SUMMARY

State and tribal leaking storage tank lists

FL LUST: Petroleum Contamination Detail Report

A review of the FL LUST list, as provided by EDR, and dated 07/30/2019 has revealed that there are 9 FL LUST sites within the requested target property.

<u>Site</u>	<u>Address</u>	<u>Map ID / Focus Map(s)</u>	<u>Page</u>
DAYS INN	1851 LANDSTREET RD	F16 / 5	112
AMERICAN PROPERTY GR	9000 S ORANGE BLOSSO	H25 / 5	125
CHEVRON #47783	9005 S ORANGE BLOSSO	I27 / 5	130
KENAN ADVANTAGE GROU	CONSULATE DR ON RAMP	32 / 5	137
FL DEPT OF TRANSPORT	MP 254 EXIT 70 ORLAN	37 / 5	165
PLANTATION OAKS SR L	9309 S ORANGE BLOSSO	N43 / 5	178
BEYEL BROTHERS	1235 W TAFT VINELAND	P61 / 5	201
PENSKE TRUCK LEASING	1301 W TAFT VINELAND	R74 / 5	224
CENTRAL TRANSPORT	10066 GENERAL DR	V202 / 9	271

State and tribal registered storage tank lists

FL UST: Storage Tank Facility Information

A review of the FL UST list, as provided by EDR, has revealed that there are 8 FL UST sites within the requested target property.

<u>Site</u>	<u>Address</u>	<u>Map ID / Focus Map(s)</u>	<u>Page</u>
DAYS INN Database: UST, Date of Government Version: 05/17/2019 Tank Status: B Facility-Site Id: 9045605 Facility Status: CLOSED	1851 LANDSTREET RD	F16 / 5	112
AMERICAN PROPERTY GR Database: UST, Date of Government Version: 05/17/2019 Tank Status: B Facility-Site Id: 8512886 Facility Status: CLOSED	9000 S ORANGE BLOSSO	H25 / 5	125
CHEVRON #47783 Database: UST, Date of Government Version: 05/17/2019 Tank Status: B Facility-Site Id: 8512744 Facility Status: CLOSED	9005 S ORANGE BLOSSO	I27 / 5	130
DATASITE ORLANDO Database: UST, Date of Government Version: 05/17/2019 Tank Status: D Tank Status: U Facility-Site Id: 8841684 Facility Status: OPEN	9701 S JOHN YOUNG PK	K33 / 4	139
FL DEPT OF TRANSPORT Database: UST, Date of Government Version: 05/17/2019 Tank Status: B Tank Status: A	MP 254 EXIT 70 ORLAN	37 / 5	165

EXECUTIVE SUMMARY

Facility-Site Id: 8622603

Facility Status: CLOSED

PLANTATION OAKS SR L 9309 S ORANGE BLOSSO N43 / 5 178

Database: UST, Date of Government Version: 05/17/2019

Tank Status: B

Facility-Site Id: 9300923

Facility Status: OPEN

PENSKE TRUCK LEASING 1301 W TAFT VINELAND R74 / 5 224

Database: UST, Date of Government Version: 05/17/2019

Tank Status: A

Tank Status: B

Tank Status: U

Facility-Site Id: 8945370

Facility Status: OPEN

CENTRAL TRANSPORT 10066 GENERAL DR V202 / 9 271

Database: UST, Date of Government Version: 05/17/2019

Tank Status: A

Facility-Site Id: 8521473

Facility Status: OPEN

FL AST: Storage Tank Facility Information

A review of the FL AST list, as provided by EDR, has revealed that there are 5 FL AST sites within the requested target property.

<u>Site</u>	<u>Address</u>	<u>Map ID / Focus Map(s)</u>	<u>Page</u>
DATASITE ORLANDO Database: AST, Date of Government Version: 05/17/2019 Facility-Site Id: 8841684 Facility Status: OPEN Facility Status: OPEN	9701 S JOHN YOUNG PK	K33 / 4	139
PLANTATION OAKS SR L Database: AST, Date of Government Version: 05/17/2019 Facility-Site Id: 9300923 Facility Status: OPEN Facility Status: OPEN	9309 S ORANGE BLOSSO	N43 / 5	178
BEYEL BROTHERS Database: AST, Date of Government Version: 05/17/2019 Facility-Site Id: 9805742 Facility Status: OPEN Facility Status: OPEN	1235 W TAFT VINELAND	P63 / 5	208
FL EXPRESS TRUCKING Database: AST, Date of Government Version: 05/17/2019 Facility-Site Id: 8513283 Facility Status: CLOSED Facility Status: CLOSED	2560 US 441 N	136 / 5	252
CENTRAL TRANSPORT Database: AST, Date of Government Version: 05/17/2019 Facility-Site Id: 8521473 Facility Status: OPEN Facility Status: OPEN	10066 GENERAL DR	V202 / 9	271

EXECUTIVE SUMMARY

FL TANKS: Storage Tank Facility List

A review of the FL TANKS list, as provided by EDR, and dated 05/17/2019 has revealed that there is 1 FL TANKS site within the requested target property.

<u>Site</u>	<u>Address</u>	<u>Map ID / Focus Map(s)</u>	<u>Page</u>
KENAN ADVANTAGE GROU Facility Status: CLOSED Facility ID: 9808115	CONSULATE DR ON RAMP	32 / 5	137

State and tribal institutional control / engineering control registries

FL INST CONTROL: Institutional Controls Registry

A review of the FL INST CONTROL list, as provided by EDR, and dated 06/28/2019 has revealed that there is 1 FL INST CONTROL site within the requested target property.

<u>Site</u>	<u>Address</u>	<u>Map ID / Focus Map(s)</u>	<u>Page</u>
DAYS INN / LODGE - F Facility-Site Id: ERIC_7303 Facility-Site Id: 9045605	1854 WEST LANDSTREET	G20 / 5	119

ADDITIONAL ENVIRONMENTAL RECORDS

Records of Emergency Release Reports

HMIRS: Hazardous Materials Information Reporting System

A review of the HMIRS list, as provided by EDR, and dated 03/25/2019 has revealed that there are 133 HMIRS sites within the requested target property.

<u>Site</u>	<u>Address</u>	<u>Map ID / Focus Map(s)</u>	<u>Page</u>
Not reported	1850E LANDSTREET RD	G21 / 5	122
Not reported	1301 TAFT VINELAND R	R75 / 5	235
Not reported	828 TAFT-VINELAND RD	T81 / 6	237
Not reported	828 TAFT VINELAND RO	T82 / 6	238
Not reported	828 TAFT VINELAND RO	T83 / 6	238
Not reported	828 TAFT VINELAND RO	T84 / 6	238
Not reported	828 TAFT-VINELAND RD	T85 / 6	238
Not reported	828 TAFT VINELAND RD	T86 / 6	239
Not reported	828 TAFT VINELAND RD	T87 / 6	239
Not reported	828 TAFT-VINELAND RO	T88 / 6	239
Not reported	828 TAFT VINELAND RD	T89 / 6	239
Not reported	828 TAFT VINELAND RD	T90 / 6	240
Not reported	828 TAFT VINELAND RD	T91 / 6	240
Not reported	828 TAFT VINELAND RD	T92 / 6	240
Not reported	828 TAFT VINELAND RD	T93 / 6	240
Not reported	828 TAFT VINELAND RD	T94 / 6	241
Not reported	828 TAFT VINELAND RD	T95 / 6	241
Not reported	828 TAFT VINELAND RD	T96 / 6	241
Not reported	828 TAFT VINELAND RO	T97 / 6	241

EXECUTIVE SUMMARY

<u>Site</u>	<u>Address</u>	<u>Map ID / Focus Map(s)</u>	<u>Page</u>
Not reported	828 TAFT-VINELAND RO	T98 / 6	242
Not reported	828 TAFT VINELAND RO	T99 / 6	242
Not reported	828 TAFT VINELAND RD	T100 / 6	242
Not reported	828 TAFT-VINELAND RO	T101 / 6	242
Not reported	828 TAFT-VINELAND RO	T102 / 6	243
Not reported	828 TAFT-VINELAND RO	T103 / 6	243
Not reported	828 TAFT-VINELAND RO	T104 / 6	243
Not reported	828 TAFT VINELAND RO	T105 / 6	243
Not reported	828 TAFT-VINELAND RO	T106 / 6	244
Not reported	828 TAFT VINELAND RO	T107 / 6	244
Not reported	828 TAFT VINELAND RO	T108 / 6	244
Not reported	828 TAFT-VINELAND RD	T109 / 6	244
Not reported	828 TAFT VINELAND RO	T110 / 6	245
Not reported	828 TAFT-VINELAND RO	T111 / 6	245
Not reported	828 TAFT-VINELAND RD	T112 / 6	245
Not reported	828 TAFT VINELAND RD	T113 / 6	245
Not reported	828 TAFT VINELAND RD	T114 / 6	246
Not reported	828 TAFT VINELAND RD	T115 / 6	246
Not reported	828 TAFT VINELAND	T116 / 6	246
Not reported	828 TAFT VINELAND RO	T117 / 6	246
Not reported	828 TAFT VINELAND RD	T118 / 6	247
Not reported	828 W TAFT VINELIND	T119 / 6	247
Not reported	828 TAFT VINELAND RO	T120 / 6	247
Not reported	828 TAFT VINELAND RD	T121 / 6	247
Not reported	828 TAFT VINELAND RO	T122 / 6	248
Not reported	828 TAFT VINELAND	T123 / 6	248
Not reported	828 TAFT VINELAND	T124 / 6	248
Not reported	828 TAFT VINELAND RD	T125 / 6	248
Not reported	828 TAFT VINELAND RD	T126 / 6	249
Not reported	828 TAFT VINELAND RD	T127 / 6	249
Not reported	828 TAFT VINELAND RD	T128 / 6	249
Not reported	828 TAFT VINELAND RD	T129 / 6	249
Not reported	828 TAFT VINELAND	T130 / 6	250
Not reported	828 TAFT VINELAND RD	T131 / 6	250
Not reported	828 TAFT VINELAND RO	T132 / 6	250
Not reported	818 TAFT VINELAND RO	T134 / 6	252
Not reported	828TAFT VINELAND ROA	O135 / 5	252
Not reported	10066 GENERAL DRIVE	V141 / 9	255
Not reported	10066 GENERAL DRIVE	V142 / 9	256
Not reported	10066 GENERAL DR	V143 / 9	256
Not reported	10066 GENERAL DRIVE	V144 / 9	256
Not reported	10066 GENERAL DR	V145 / 9	256
Not reported	10066 GENERAL DR	V146 / 9	257
Not reported	10066 GENERAL DR	V147 / 9	257
Not reported	10066 GENERAL DRIVE	V148 / 9	257
Not reported	10066 GENERAL DRIVE	V149 / 9	257
Not reported	10066 GENERAL DR	V150 / 9	258
Not reported	10066 GENERAL DR	V151 / 9	258
Not reported	10066 GENERAL DR	V152 / 9	258
Not reported	10066 GENERAL DR	V153 / 9	258
Not reported	10066 GENERAL DR	V154 / 9	259
Not reported	10066 GENERAL DRIVE	V155 / 9	259
Not reported	10066 GENERAL DRIVE	V156 / 9	259
Not reported	10066 GENERAL DRIVE	V157 / 9	259
Not reported	10066 GENERAL DRIVE	V158 / 9	260
Not reported	10066 GENERAL DRIVE	V160 / 9	260

EXECUTIVE SUMMARY

<u>Site</u>	<u>Address</u>	<u>Map ID / Focus Map(s)</u>	<u>Page</u>
Not reported	10066 GENERAL	V161 / 9	260
Not reported	10066 GENERAL DR	V162 / 9	261
Not reported	10066 GENERAL DRIVE	V163 / 9	261
Not reported	10066 GENERAL DRIVE	V164 / 9	261
Not reported	10066 GENERAL DR	V165 / 9	261
Not reported	10066 GENERAL DRIVE	V166 / 9	262
Not reported	10066 GENERAL DRIVE	V167 / 9	262
Not reported	10066 GENERAL DRIVE	V168 / 9	262
Not reported	10066 GENERAL DRIVE	V169 / 9	262
Not reported	10066 GENERAL	V170 / 9	263
Not reported	10066 GENERAL DRIVE	V171 / 9	263
Not reported	10066 GENERAL DRIVE	V172 / 9	263
Not reported	10066 GENERAL DRIVE	V173 / 9	263
Not reported	10066 GENERAL DRIVE	V174 / 9	264
Not reported	10066 GENERAL DR	V175 / 9	264
Not reported	10066 GENERAL DR	V176 / 9	264
Not reported	10066 GENERAL DRIVE	V177 / 9	264
Not reported	10066 GENERAL DRIVE	V178 / 9	265
Not reported	10066 GENERAL DRIVE	V179 / 9	265
Not reported	10066 GENERAL DRIVE	V180 / 9	265
Not reported	10066 GENERAL DRIVE	V181 / 9	265
Not reported	10066 GENERAL DR	V182 / 9	266
Not reported	10066 GENERAL DR	V183 / 9	266
Not reported	10066 GENERAL DRIVE	V184 / 9	266
Not reported	10066 GENERAL DR	V185 / 9	266
Not reported	10066 GENERAL DRIVE	V186 / 9	267
Not reported	10066 GENERAL DRIVE	V187 / 9	267
Not reported	10066 GENERAL DRIVE	V188 / 9	267
Not reported	10066 GENERAL DRIVE	V189 / 9	267
Not reported	10066 GENERAL DR	V190 / 9	268
Not reported	10066 GENERAL DR	V191 / 9	268
Not reported	10066 GENERAL DR	V192 / 9	268
Not reported	10066 GENERAL DRIVE	V193 / 9	268
Not reported	10066 GENERAL DR	V194 / 9	269
Not reported	10066 GENERAL DRIVE	V195 / 9	269
Not reported	10066 GENERAL DRIVE	V196 / 9	269
Not reported	10066 GENERAL DRIVE	V197 / 9	269
Not reported	10066 GENERAL DRIVE	V198 / 9	270
Not reported	10066 GENERAL DRIVE	V199 / 9	270
Not reported	10066 GENERAL DR	V200 / 9	270
Not reported	10066 GENERAL DRIVE	V201 / 9	270
Not reported	10066 GENERAL DRIVE	V203 / 9	282
Not reported	10066 GENERAL DRIVE	V204 / 9	282
Not reported	10066 GENERAL DRIVE	V205 / 9	282
Not reported	10066 GENERAL DRIVE	V206 / 9	282
Not reported	10066 GENERAL DRIVE	V207 / 9	283
Not reported	10066 GENERAL DRIVE	V209 / 9	284
Not reported	10066 GENERAL DRIVE	V211 / 9	285
Not reported	10066 GENERAL DRIVE	V212 / 9	285
Not reported	10066 GENERAL DRIVE	V214 / 9	293
Not reported	10066 GENERAL DRIVE	V215 / 9	293
Not reported	10066 GENERAL DR	V216 / 9	294
Not reported	10066 GENERAL DRIVE	V217 / 9	294
Not reported	10066 GENERAL DRIVE	V221 / 9	295
Not reported	10066 GENERAL DRIVE	V222 / 9	295
Not reported	10066 GENERAL DRIVE	V223 / 9	295

EXECUTIVE SUMMARY

<u>Site</u>	<u>Address</u>	<u>Map ID / Focus Map(s)</u>	<u>Page</u>
Not reported	10066 GENERAL DRIVE	V224 / 9	296
Not reported	10066 GENERAL DRIVE	V225 / 9	296

FL SPILLS: Oil and Hazardous Materials Incidents

A review of the FL SPILLS list, as provided by EDR, and dated 04/08/2019 has revealed that there are 6 FL SPILLS sites within the requested target property.

<u>Site</u>	<u>Address</u>	<u>Map ID / Focus Map(s)</u>	<u>Page</u>
Not reported OHMIT Incident Number: 25012 Incident Status: Closed	2101 CONSULATE DRIVE	40 / 5	175
Not reported OHMIT Incident Number: 23113 Incident Status: Closed	1435 TAFF VINELAND R	Q64 / 5	209
Not reported OHMIT Incident Number: 10881 Incident Status: Closed	1445 TAFT VINLAND RO	Q68 / 5	211
Not reported OHMIT Incident Number: 62641 Incident Status: Pending-DM	998 WEST TAFT VINELA	U137 / 8	253
Not reported OHMIT Incident Number: 60241 Incident Status: Pending-HQ	ROCKET BLVD AND GENE	X227 / 9	298
Not reported OHMIT Incident Number: 52830 Incident Status: Closed	ROCKET BLVD AND GENE	X228 / 9	299

Other Ascertainable Records

RCRA NonGen / NLR: RCRA - Non Generators / No Longer Regulated

A review of the RCRA NonGen / NLR list, as provided by EDR, and dated 03/25/2019 has revealed that there are 13 RCRA NonGen / NLR sites within the requested target property.

<u>Site</u>	<u>Address</u>	<u>Map ID / Focus Map(s)</u>	<u>Page</u>
BOSTWICK LABORATORIE EPA ID:: FLR000146027	2500 SAND LAKE RD	C8 / 1	104
G & M CLEANERS EPA ID:: FLD984174987	1015 LA QUINTA DR	E13 / 5	109
GLS SOUTHERN EPA ID:: FLD092973064	1045 LA QUINTA DR	E15 / 5	111
DAYS INN FLORIDA MAL EPA ID:: FLD984247106	1851 W LANDSTREET RD	F17 / 5	116
NOSHS EXXON EPA ID:: FLD981859846	9000 S ORANGE BLOSSO	H24 / 5	123
JYP ORLANDO LLC	9701 S JOHN YOUNG PK	K34 / 4	150

EXECUTIVE SUMMARY

EPA ID:: FLD984217273			
BATTERIES PLUS	9251 S ORANGE BLOSSO	M42 / 5	176
EPA ID:: FLR000184184			
SOUTHERN PAINT CONTR	943 W TAFT VINELAND	O50 / 5	189
EPA ID:: FLR000062331			
INTERNATIONAL CAR PE	943 W TAFT VINELAND	O52 / 5	192
EPA ID:: FL0000093161			
EMPIRE AUTO SHOP INC	943 E TAFT VINELAND	O54 / 5	194
EPA ID:: FLD982131070			
CONSOLIDATED FREIGHT	828 TAFT-VINELAND RO	T133 / 6	250
EPA ID:: FLD981466675			
DAYTON SUPERIOR	10101-C GENERAL DR	W226 / 9	296
EPA ID:: FLD984231167			
US DOOR & BUILDING C	10221 ROCKET BLVD	229 / 8	300
EPA ID:: FLR000081489			

US AIRS: Aerometric Information Retrieval System Facility Subsystem

A review of the US AIRS list, as provided by EDR, has revealed that there is 1 US AIRS site within the requested target property.

<u>Site</u>	<u>Address</u>	<u>Map ID / Focus Map(s)</u>	<u>Page</u>
JYP ORLANDO LLC	9701 S JOHN YOUNG PK	K34 / 4	150
Database: US AIRS (AFS), Date of Government Version: 10/12/2016			
EPA plant ID:: 110058903110			

FINDS: Facility Index System/Facility Registry System

A review of the FINDS list, as provided by EDR, and dated 05/03/2019 has revealed that there are 27 FINDS sites within the requested target property.

<u>Site</u>	<u>Address</u>	<u>Map ID / Focus Map(s)</u>	<u>Page</u>
HORIZON COMMERCE PAR	UNKNOWN	B4 / 3	102
Registry ID:: 110043725243			
BOSTWICK LABORATORIE	2500 SAND LAKE RD	C7 / 1	104
Registry ID:: 110035570263			
SR-528 BEACHLINE EXP	BEACHLINE EXPRESSWAY	10 / 6	107
Registry ID:: 110028298278			
LIBERTY BEELINE LOT	GILLS DR	11 / 5	108
Registry ID:: 110032792896			
G & M CLEANERS	1015 LA QUINTA DR	E12 / 5	108
Registry ID:: 110005594801			
GLS SOUTHERN	1045 LA QUINTA DR	E15 / 5	111
Registry ID:: 110002537951			
DAYS INN FLORIDA MAL	1851 W LANDSTREET RD	F19 / 5	119
Registry ID:: 110005620471			
NOSHS EXXON	9000 S ORANGE BLOSSO	H24 / 5	123

EXECUTIVE SUMMARY

Registry ID:: 110002551284			
GOAA MASTER DEWATERI	FOURTH RUNWAY PROGRA	J30 / 5	135
Registry ID:: 110012328132			
JYP ORLANDO LLC	9701 S JOHN YOUNG PK	K34 / 4	150
Registry ID:: 110058903110			
Registry ID:: 110005609797			
FREEMAN DECORATING	2200 CONSULATE DR	L39 / 5	173
Registry ID:: 110005655166			
BATTERIES PLUS	9251 S ORANGE BLOSSO	M41 / 5	175
Registry ID:: 110045967673			
COCONUT POINT SENIOR	9309 S ORANGE BLOSSO	N44 / 5	186
Registry ID:: 110069995571			
ENTERPRISE CAR WASH	9319 S ORANGE BLOSSO	N47 / 5	187
Registry ID:: 110035594103			
US NASA JOHN F KENNE	HWY 3	48 / 4	187
Registry ID:: 110027360255			
SOUTHERN PAINT CONTR	943 W TAFT VINELAND	O50 / 5	189
Registry ID:: 110006184333			
INTERNATIONAL CAR PE	943 TAFT VINELAND RO	O51 / 5	191
Registry ID:: 110006185065			
EMPIRE AUTO SHOP INC	943 E TAFT VINELAND	O54 / 5	194
Registry ID:: 110005586703			
STONEMAX	943 W TAFT VINELAND	O55 / 5	196
Registry ID:: 110045509268			
BEYEL BROTHERS INC	1235 W TAFT VINELAND	P60 / 5	201
Registry ID:: 110027955853			
PENSKE TRUCK LEASING	1301 W TAFT VINELAND	R73 / 5	221
Registry ID:: 110005276478			
CREWS COMMERCE CENTE	1731 W TAFT VINELAND	S77 / 5	235
Registry ID:: 110069336196			
BENT OAK INDUSTRIAL	1602 W TAFT VINELAND	P79 / 5	236
Registry ID:: 110055250589			
CONSOLIDATED FREIGHT	828 TAFT-VINELAND RO	T133 / 6	250
Registry ID:: 110002544818			
CENTRAL TRANSPORT #2	10066 GENERAL DR	V210 / 9	284
Registry ID:: 110024250433			
US DOOR & BUILDING C	10221 ROCKET BLVD	229 / 8	300
Registry ID:: 110012580242			
Registry ID:: 110070306621			
MASCHMEYER CONCRETE	10500 ROCKET BLVD	230 / 8	301
Registry ID:: 110012329195			

EXECUTIVE SUMMARY

ECHO: Enforcement & Compliance History Information

A review of the ECHO list, as provided by EDR, and dated 04/07/2019 has revealed that there are 26 ECHO sites within the requested target property.

<u>Site</u>	<u>Address</u>	<u>Map ID / Focus Map(s)</u>	<u>Page</u>
HORIZON COMMERCE PAR Registry ID: 110043725243	UNKNOWN	B4 / 3	102
BOSTWICK LABORATORIE Registry ID: 110035570263	2500 SAND LAKE RD	C7 / 1	104
SR-528 BEACHLINE EXP Registry ID: 110028298278	BEACHLINE EXPRESSWAY	10 / 6	107
LIBERTY BEELINE LOT Registry ID: 110032792896	GILLS DR	11 / 5	108
G & M CLEANERS Registry ID: 110005594801	1015 LA QUINTA DR	E12 / 5	108
GLS SOUTHERN Registry ID: 110002537951	1045 LA QUINTA DR	E15 / 5	111
DAYS INN FLORIDA MAL Registry ID: 110005620471	1851 W LANDSTREET RD	F19 / 5	119
NOSHS EXXON Registry ID: 110002551284	9000 S ORANGE BLOSSO	H24 / 5	123
GOAA MASTER DEWATERI Registry ID: 110012328132	FOURTH RUNWAY PROGRA	J30 / 5	135
JYP ORLANDO LLC Registry ID: 110005609797 Registry ID: 110058903110	9701 S JOHN YOUNG PK	K34 / 4	150
FREEMAN DECORATING Registry ID: 110005655166	2200 CONSULATE DR	L39 / 5	173
BATTERIES PLUS Registry ID: 110045967673	9251 S ORANGE BLOSSO	M41 / 5	175
COCONUT POINT SENIOR Registry ID: 110069995571	9309 S ORANGE BLOSSO	N44 / 5	186
US NASA JOHN F KENNE Registry ID: 110027360255	HWY 3	48 / 4	187
SOUTHERN PAINT CONTR Registry ID: 110006184333	943 W TAFT VINELAND	O50 / 5	189
INTERNATIONAL CAR PE Registry ID: 110006185065	943 TAFT VINELAND RO	O51 / 5	191
EMPIRE AUTO SHOP INC Registry ID: 110005586703	943 E TAFT VINELAND	O54 / 5	194
STONEMAX Registry ID: 110045509268	943 W TAFT VINELAND	O55 / 5	196
BEYEL BROTHERS INC Registry ID: 110027955853	1235 W TAFT VINELAND	P60 / 5	201
PENSKE TRUCK LEASING Registry ID: 110005276478	1301 W TAFT VINELAND	R73 / 5	221
CREWS COMMERCE CENTE	1731 W TAFT VINELAND	S77 / 5	235

EXECUTIVE SUMMARY

Registry ID: 110069336196			
BENT OAK INDUSTRIAL	1602 W TAFT VINELAND	P79 / 5	236
Registry ID: 110055250589			
CONSOLIDATED FREIGHT	828 TAFT-VINELAND RO	T133 / 6	250
Registry ID: 110002544818			
CENTRAL TRANSPORT #2	10066 GENERAL DR	V210 / 9	284
Registry ID: 110024250433			
US DOOR & BUILDING C	10221 ROCKET BLVD	229 / 8	300
Registry ID: 110012580242			
MASCHMEYER CONCRETE	10500 ROCKET BLVD	230 / 8	301
Registry ID: 110012329195			

FL AIRS: Permitted Facilities Listing

A review of the FL AIRS list, as provided by EDR, and dated 05/14/2019 has revealed that there is 1 FL AIRS site within the requested target property.

<u>Site</u>	<u>Address</u>	<u>Map ID / Focus Map(s)</u>	<u>Page</u>
DATASITE ORLANDO	9701 S JOHN YOUNG PK	K33 / 4	139
Facility Status: A			
Facility Id: 950128			

FL ASBESTOS: ASBESTOS

A review of the FL ASBESTOS list, as provided by EDR, and dated 05/17/2019 has revealed that there are 3 FL ASBESTOS sites within the requested target property.

<u>Site</u>	<u>Address</u>	<u>Map ID / Focus Map(s)</u>	<u>Page</u>
SYGMA	2200 CONSULATE DR	L38 / 5	172
PLANTATION OAKS SR L	9309 S ORANGE BLOSSO	N43 / 5	178
ROAD TEC	931 TAFT VINELAND RO	49 / 5	189

FL CLEANUP SITES: DEP Cleanup Sites - Contamination Locator Map Listing

A review of the FL CLEANUP SITES list, as provided by EDR, and dated 05/27/2019 has revealed that there are 4 FL CLEANUP SITES sites within the requested target property.

<u>Site</u>	<u>Address</u>	<u>Map ID / Focus Map(s)</u>	<u>Page</u>
AMERICAN PROPERTY GR	9000 S ORANGE BLOSSO	H25 / 5	125
DEP Cleanup Site Key: 58711881			
FL DEPT OF TRANSPORT	MP 254 EXIT 70 ORLAN	37 / 5	165
DEP Cleanup Site Key: 58711539			
PENSKE TRUCK LEASING	1301 W TAFT VINELAND	R74 / 5	224
DEP Cleanup Site Key: 58711705			
CENTRAL TRANSPORT	10066 GENERAL DR	V202 / 9	271
DEP Cleanup Site Key: 58711650			

EXECUTIVE SUMMARY

FL DWM CONTAM: DWM CONTAMINATED SITES

A review of the FL DWM CONTAM list, as provided by EDR, and dated 01/28/2019 has revealed that there are 4 FL DWM CONTAM sites within the requested target property.

<u>Site</u>	<u>Address</u>	<u>Map ID / Focus Map(s)</u>	<u>Page</u>
AMERICAN PROPERTY GR Program Site Id: 8512886	9000 S ORANGE BLOSSO	H25 / 5	125
FL DEPT OF TRANSPORT Program Site Id: 8622603	MP 254 EXIT 70 ORLAN	37 / 5	165
PENSKE TRUCK LEASING Program Site Id: 8945370	1301 W TAFT VINELAND	R74 / 5	224
CENTRAL TRANSPORT Program Site Id: 8521473	10066 GENERAL DR	V202 / 9	271

FL Financial Assurance: Financial Assurance Information Listing

A review of the FL Financial Assurance list, as provided by EDR, has revealed that there are 6 FL Financial Assurance sites within the requested target property.

<u>Site</u>	<u>Address</u>	<u>Map ID / Focus Map(s)</u>	<u>Page</u>
DAYS INN Database: Financial Assurance 3, Date of Government Version: 05/02/2019 Facility Status: CLOSED Facility ID: 9045605	1851 LANDSTREET RD	F16 / 5	112
DATASITE ORLANDO Database: Financial Assurance 3, Date of Government Version: 05/02/2019 Facility Status: OPEN Facility ID: 8841684	9701 S JOHN YOUNG PK	K33 / 4	139
PLANTATION OAKS SR L Database: Financial Assurance 3, Date of Government Version: 05/02/2019 Facility Status: OPEN Facility ID: 9300923	9309 S ORANGE BLOSSO	N43 / 5	178
BEYEL BROTHERS Database: Financial Assurance 3, Date of Government Version: 05/02/2019 Facility Status: OPEN Facility ID: 9805742	1235 W TAFT VINELAND	P61 / 5	201
PENSKE TRUCK LEASING Database: Financial Assurance 3, Date of Government Version: 05/02/2019 Facility Status: OPEN Facility ID: 8945370	1301 W TAFT VINELAND	R74 / 5	224
CENTRAL TRANSPORT Database: Financial Assurance 3, Date of Government Version: 05/02/2019 Facility Status: OPEN Facility ID: 8521473	10066 GENERAL DR	V202 / 9	271

EXECUTIVE SUMMARY

FL RESP PARTY: Responsible Party Sites Listing

A review of the FL RESP PARTY list, as provided by EDR, and dated 06/30/2019 has revealed that there are 3 FL RESP PARTY sites within the requested target property.

<u>Site</u>	<u>Address</u>	<u>Map ID / Focus Map(s)</u>	<u>Page</u>
PROGRESS ENERGY CENT Site Status: CLOSED	2742 SAND LAKE ROAD	A5 / 1	102
PROGRESS ENERGY SARA Site Status: CLOSED	2742 SAND LAKE ROAD	A6 / 1	103
PROGRESS ENERGY TAFT Site Status: CLOSED	977 TAFT VINELAND RO	57 / 5	198

FL TIER 2: Tier 2 Facility Listing

A review of the FL TIER 2 list, as provided by EDR, and dated 12/31/2018 has revealed that there are 5 FL TIER 2 sites within the requested target property.

<u>Site</u>	<u>Address</u>	<u>Map ID / Focus Map(s)</u>	<u>Page</u>
CENTRAL PARK SUBSTAT Facility Id: 6400800 Facility Id: 6102966 Facility Id: 5850616	2551 WEST SAND LAKE	1 / 1	98
DATASITE ORLANDO Facility Id: 4566714 Facility Id: 6411524 Facility Id: 4108822 Facility Id: 5182656 Facility Id: 6137656 <i>*Additional key fields are available in the Map Findings section</i>	9701 SOUTH JOHN YOUN	K35 / 4	153
AT&T CORP. - 37585 Facility Id: 4983304	9701 S JOHN YOUNG PK	K36 / 4	164
PENSKE TRUCK LEASING Facility Id: 5382087 Facility Id: 6378235 Facility Id: 3987988 Facility Id: 4103185 Facility Id: 4513468 <i>*Additional key fields are available in the Map Findings section</i>	1301 TAFT VINELAND R	R71 / 5	212
CENTRAL TRANSPORT Facility Id: 3988535	10066 GENERAL DRIVE	V213 / 9	285

FL NPDES: Wastewater Facility Regulation Database

A review of the FL NPDES list, as provided by EDR, and dated 05/01/2019 has revealed that there are 9 FL NPDES sites within the requested target property.

<u>Site</u>	<u>Address</u>	<u>Map ID / Focus Map(s)</u>	<u>Page</u>
HORIZON COMMERCE PAR Status: A	8075 BEACON LAKE DR	B3 / 3	101

EXECUTIVE SUMMARY

Facility ID: FLR10KP40			
ANVIL INTERNATIONAL	236 OUTLOOK POINT DR	D9 / 3	107
Status: A			
Facility ID: FLRNEF394			
FDOT E8Q11 TURNPIKE		J31 / 5	136
Status: A			
Facility ID: FLR20BD21			
SYGMA	2200 CONSULATE DR	L38 / 5	172
Status: A			
Facility ID: FLRNEF584			
PLANTATION OAKS SR L	9309 S ORANGE BLOSSO	N43 / 5	178
Status: A			
Facility ID: FLR10QJ72			
STONEMAX	943 W TAFT VINELAND	O53 / 5	194
Status: A			
Facility ID: FLR05H273			
BEYEL BROTHERS	1235 W TAFT VINELAND	P61 / 5	201
Status: A			
Facility ID: FLA180980			
Facility ID: FLR05H407			
CREWS COMMERCE CENTE	1731 W TAFT VINELAND	S78 / 5	236
Status: A			
Facility ID: FLR20AS99			
BENT OAK INDUSTRIAL	1602 W TAFT VINELAND	P80 / 5	237
Status: A			
Facility ID: FLR10MS25			

EDR HIGH RISK HISTORICAL RECORDS

EDR Exclusive Records

EDR Hist Auto: EDR Exclusive Historical Auto Stations

A review of the EDR Hist Auto list, as provided by EDR, has revealed that there are 2 EDR Hist Auto sites within the requested target property.

<u>Site</u>	<u>Address</u>	<u>Map ID / Focus Map(s)</u>	<u>Page</u>
HUCKS EXXON (NORMAN	9000 S ORANGE BLOSSO	H23 / 5	122
SOUTH TRAIL CHEVRON	9005 S ORANGE BLOSSO	I28 / 5	135

EDR Hist Cleaner: EDR Exclusive Historical Cleaners

A review of the EDR Hist Cleaner list, as provided by EDR, has revealed that there is 1 EDR Hist Cleaner site within the requested target property.

<u>Site</u>	<u>Address</u>	<u>Map ID / Focus Map(s)</u>	<u>Page</u>
CRYSTALS PENTHOUSE C	1021 LA QUINTA DR	E14 / 5	110

EXECUTIVE SUMMARY

EDR RECOVERED GOVERNMENT ARCHIVES

Exclusive Recovered Govt. Archives

FL RGA LF: Recovered Government Archive Solid Waste Facilities List

A review of the FL RGA LF list, as provided by EDR, has revealed that there is 1 FL RGA LF site within the requested target property.

<u>Site</u>	<u>Address</u>	<u>Map ID / Focus Map(s)</u>	<u>Page</u>
LESLIE TIRES DISPOSA Facility ID: 95037	1425 W TAFT VINELAND	Q65 / 5	209

FL RGA LUST: Recovered Government Archive Leaking Underground Storage Tank

A review of the FL RGA LUST list, as provided by EDR, has revealed that there are 14 FL RGA LUST sites within the requested target property.

<u>Site</u>	<u>Address</u>	<u>Map ID / Focus Map(s)</u>	<u>Page</u>
EXXON #4623 TRI J Facility ID: 8512886	9000 S ORANGE BLOSSO	H22 / 5	122
AMERICAN PROPERTY GR Facility ID: 8512886	9000 S ORANGE BLOSSO	H26 / 5	130
CHEVRON #47783 Facility ID: 8512744	9005 S ORANGE BLOSSO	I29 / 5	135
PAVILION AT CROSSING Facility ID: 9300923	9309 S ORANGE BLOSSO	N45 / 5	186
CENTRAL PARK VILLAGE Facility ID: 9300923	9309 S ORANGE BLOSSO	N46 / 5	187
UNITED RENTALS INC - Facility ID: 9805742	1235 W TAFT VINELAND	P59 / 5	200
BEYEL BROTHERS Facility ID: 9805742	1235 W TAFT VINELAND	P62 / 5	207
PENSKE TRUCK LEASING Facility ID: 8945370	1301 W TAFT VINELAND	R70 / 5	211
ROLLINS LEASING CORP Facility ID: 8945370	1301 W TAFT VINELAND	R72 / 5	221
UNITED PARCEL SERVIC Facility ID: 8945370	1301 W TAFT VINELAND	R76 / 5	235
CONSOLIDATED FREIGHT Facility ID: 8521473	10066 GENERAL DR	V159 / 9	260
CENTRAL TRANSPORT Facility ID: 8521473	10066 GENERAL DR	V218 / 9	294
CENTRAL TRANSPORT IN Facility ID: 8521473	10066 GENERAL DR	V219 / 9	294
CF MOTORFREIGHT Facility ID: 8521473	10066 GENERAL DR	V220 / 9	295

EXECUTIVE SUMMARY

SURROUNDING SITES: SEARCH RESULTS

Surrounding sites were identified in the following databases.

Page Numbers and Map Identifications refer to the EDR Area/Corridor Report where detailed data on individual sites can be reviewed.

Sites listed in ***bold italics*** are in multiple databases.

Unmappable (orphan) sites are not considered in the foregoing analysis.

STANDARD ENVIRONMENTAL RECORDS

Federal CERCLIS list

SEMS: Superfund Enterprise Management System

A review of the SEMS list, as provided by EDR, and dated 07/19/2019 has revealed that there is 1 SEMS site within approximately 0.5 miles of the requested target property.

<u>Site</u>	<u>Address</u>	<u>Direction / Distance</u>	<u>Map ID / Focus Map(s)</u>	<u>Page</u>
WOODBURY CHEMICAL Site ID: 0400924 EPA Id: FLD980802847	8360 SOUTH ORANGE AV	E 1/4 - 1/2 (0.477 mi.)	IL1483 / 3	3956

Federal RCRA CORRACTS facilities list

CORRACTS: Corrective Action Report

A review of the CORRACTS list, as provided by EDR, and dated 03/25/2019 has revealed that there is 1 CORRACTS site within approximately 0.5 miles of the requested target property.

<u>Site</u>	<u>Address</u>	<u>Direction / Distance</u>	<u>Map ID / Focus Map(s)</u>	<u>Page</u>
<i>TRIUMVIRATE ENVIRONM</i> EPA ID:: FLD980559728	<i>10100 ROCKET BLVD</i>	<i>E 1/8 - 1/4 (0.133 mi.)</i>	<i>CV692 / 9</i>	<i>1126</i>

Federal RCRA non-CORRACTS TSD facilities list

RCRA-TSDF: RCRA - Treatment, Storage and Disposal

A review of the RCRA-TSDF list, as provided by EDR, and dated 03/25/2019 has revealed that there is 1 RCRA-TSDF site within approximately 0.5 miles of the requested target property.

<u>Site</u>	<u>Address</u>	<u>Direction / Distance</u>	<u>Map ID / Focus Map(s)</u>	<u>Page</u>
<i>TRIUMVIRATE ENVIRONM</i> EPA ID:: FLD980559728	<i>10100 ROCKET BLVD</i>	<i>E 1/8 - 1/4 (0.133 mi.)</i>	<i>CV692 / 9</i>	<i>1126</i>

EXECUTIVE SUMMARY

Federal RCRA generators list

RCRA-LQG: RCRA - Large Quantity Generators

A review of the RCRA-LQG list, as provided by EDR, and dated 03/25/2019 has revealed that there are 8 RCRA-LQG sites within approximately 0.5 miles of the requested target property.

<u>Site</u>	<u>Address</u>	<u>Direction / Distance</u>	<u>Map ID / Focus Map(s)</u>	<u>Page</u>
POLYNT COMPOSITES US EPA ID:: FLD980711378	10124 ROCKET BLVD.	E 0 - 1/8 (0.077 mi.)	BD436 / 9	744
TRIUMVIRATE ENVIRONM EPA ID:: FLD980559728	10100 ROCKET BLVD	E 1/8 - 1/4 (0.133 mi.)	CV692 / 9	1126
TARGET STORE T - 065 EPA ID:: FLR000125526	880 SAND LAKE RD	W 1/8 - 1/4 (0.197 mi.)	DU840 / 2	1757
INTEPLAST ENGINEERED EPA ID:: FLD984201251	7549 BROKERAGE DR	N 1/8 - 1/4 (0.224 mi.)	ES903 / 1	2070
CVS ORLANDO FL DISTR EPA ID:: FLD041687658	8201 CHANCELLOR DR	ENE 1/4 - 1/2 (0.299 mi.)	FW1104 / 5	2681
STERICYCLE SPECIALTY EPA ID:: FLR000006353	314 W LANDSTREET RD	E 1/4 - 1/2 (0.445 mi.)	IA1405 / 6	3622
CLONDALKIN FLEXIBLE EPA ID:: FLD084186600	1200 CENTRAL FLORIDA	SSW 1/4 - 1/2 (0.473 mi.)	IM1469 / 8	3838
CL INDUSTRIES INC EPA ID:: FLR000071001	8188 S ORANGE AVE	ENE 1/4 - 1/2 (0.475 mi.)	IO1479 / 3	3926

RCRA-SQG: RCRA - Small Quantity Generators

A review of the RCRA-SQG list, as provided by EDR, and dated 03/25/2019 has revealed that there are 24 RCRA-SQG sites within approximately 0.5 miles of the requested target property.

<u>Site</u>	<u>Address</u>	<u>Direction / Distance</u>	<u>Map ID / Focus Map(s)</u>	<u>Page</u>
NW SIGN INDUSTRIES EPA ID:: FLR000199653	1255 LA QUINTA DR ST	NW 0 - 1/8 (0.021 mi.)	AF258 / 5	340
PRIME THERAPEUTICS EPA ID:: FLR000195578	2354 COMMERCE PARK D	NW 0 - 1/8 (0.025 mi.)	AJ276 / 5	353
RING POWER CORPORATI EPA ID:: FLD982150898	803 W TAFT VINELAND	ENE 0 - 1/8 (0.025 mi.)	T278 / 6	356
INTERLINE BRANDS DC EPA ID:: FLR000228809	950 GILLS DR STE 100	SSE 0 - 1/8 (0.073 mi.)	BM415 / 5	638
FRESENIUS MEDICAL CA EPA ID:: FLR000150391	9550 PARKSOUTH CT SU	SE 0 - 1/8 (0.085 mi.)	BW461 / 5	821
LOWES OF S ORLANDO F EPA ID:: FLR000147389	2800 W SANDLAKE RD	WSW 0 - 1/8 (0.086 mi.)	BZ471 / 1	832
FOUNTAIN AUTO MALL EPA ID:: FLD982162273	8701 S ORANGE BLOSSO	NW 0 - 1/8 (0.090 mi.)	CC482 / 5	880
WALMART CENTRAL FILL EPA ID:: FLR000192799	9600 PARKSOUTH CT ST	SE 0 - 1/8 (0.105 mi.)	CJ528 / 5	964
WALGREENS MAIL SERVI	8337 S PARK CIR BLDG	WSW 0 - 1/8 (0.120 mi.)	CE538 / 4	976

EXECUTIVE SUMMARY

EPA ID:: FLR000062893					
PETCO DC #638 EPA ID:: FLR000221226	501 GILLS DR STE 200	SSE 1/8 - 1/4 (0.135 mi.)	CW695 / 6		1383
WAL-MART SUPERCENTER EPA ID:: FLR000075432	8101 S JOHN YOUNG PK	S 1/8 - 1/4 (0.140 mi.)	CY708 / 1		1409
ACE ERIK CAB CORP EPA ID:: FLR000076612	8808 FLORIDA ROCK RD	SE 1/8 - 1/4 (0.168 mi.)	DR789 / 6		1642
UNIVERSAL TECHNICAL EPA ID:: FLR000194647	2202 W TAFT VINELAND	WSW 1/8 - 1/4 (0.193 mi.)	EA827 / 5		1738
UNIVERSAL ORLANDO EPA ID:: FLR000076067	8223 EXCHANGE DR	ENE 1/8 - 1/4 (0.196 mi.)	EC836 / 2		1752
UNIVERSAL ORLANDO EPA ID:: FLR000033837	2490 PRINCIPAL ROW	SE 1/8 - 1/4 (0.209 mi.)	EH864 / 5		1808
COCA COLA FOUNTAIN EPA ID:: FL0000562355	1125 GILLS DR STE 40	SE 1/8 - 1/4 (0.246 mi.)	EN964 / 5		2269
CON-WAY FREIGHT EPA ID:: FLR000150623	10451 ROCKET CT	ESE 1/4 - 1/2 (0.272 mi.)	FJ1037 / 9		2549
RR DONNELLEY ORLANDO EPA ID:: FLD045981214	9125 BACHMAN RD	SW 1/4 - 1/2 (0.311 mi.)	GB1141 / 5		2795
FDOT - ORLANDO MAINT EPA ID:: FLD980798748	420 W LANDSTREET RD	E 1/4 - 1/2 (0.313 mi.)	GC1151 / 6		2810
FREEMAN DECORATING EPA ID:: FLD982114274	901 CENTRAL FLORIDA	S 1/4 - 1/2 (0.340 mi.)	GM1198 / 8		2964
UNITED STATES CRANE EPA ID:: FL0000995035	1155 CENTRAL FLORIDA	SSW 1/4 - 1/2 (0.433 mi.)	HR1364 / 8		3375
HUBBARD CONSTRUCTION EPA ID:: FLD984166249	303 W LANDSTREET RD	E 1/4 - 1/2 (0.436 mi.)	HU1370 / 6		3383
DESIGN COMMUNICATION EPA ID:: FLD984253666	10611 SATELLITE BLVD	S 1/4 - 1/2 (0.438 mi.)	1376 / 8		3436
HOWARD FERTILIZER & EPA ID:: FLR000018051	8306 S ORANGE AVE	E 1/4 - 1/2 (0.478 mi.)	IL1494 / 3		3982

RCRA-CESQG: RCRA - Conditionally Exempt Small Quantity Generator

A review of the RCRA-CESQG list, as provided by EDR, and dated 03/25/2019 has revealed that there are 77 RCRA-CESQG sites within approximately 0.5 miles of the requested target property.

<u>Site</u>	<u>Address</u>	<u>Direction / Distance</u>	<u>Map ID / Focus Map(s)</u>	<u>Page</u>
AMERADA HESS CORP EPA ID:: FLT030071807	2902 W SAND LAKE RD	S 0 - 1/8 (0.035 mi.)	AR317 / 1	400
MASSEY CADILLAC SOUT EPA ID:: FLR000062133	8819 S ORANGE BLOSSO	N 0 - 1/8 (0.038 mi.)	AV334 / 5	472
CONSTRUCTION MATERIA EPA ID:: FLT040074635	10208 GENERAL DR	N 0 - 1/8 (0.039 mi.)	AH339 / 9	479
US HEALTHWORKS EPA ID:: FLR000184796	9500 SATELLITE BLVD	S 0 - 1/8 (0.044 mi.)	AW342 / 8	482
SMP ELECTRONICS	170 SUNPORT LN	N 0 - 1/8 (0.054 mi.)	BC362 / 3	516

EXECUTIVE SUMMARY

EPA ID:: FLR000025015				
HARD CHROME ENGINEER	10155 ROCKET BLVD	ESE 0 - 1/8 (0.056 mi.)	BD365 / 9	534
EPA ID:: FL0000145110				
PENSKE TRUCK LEASING	2177 W LANDSTREET RD	NE 0 - 1/8 (0.061 mi.)	BG378 / 5	568
EPA ID:: FLD063508899				
WRICO STAMPING CO	10659 ROCKET BLVD	SSE 0 - 1/8 (0.068 mi.)	403 / 8	625
EPA ID:: FLR000064329				
NEXTRAN TRUCK CENTER	2200 W LANDSTREET RD	NE 0 - 1/8 (0.074 mi.)	BQ428 / 5	661
EPA ID:: FLD982174500				
ORLANDO COGEN LIMITE	8275 EXCHANGE DR	ENE 0 - 1/8 (0.077 mi.)	BI430 / 5	664
EPA ID:: FLD984262170				
FLORIDA GAS TRANSMIS	8275-A EXCHANGE DR	ENE 0 - 1/8 (0.077 mi.)	BI433 / 5	731
EPA ID:: FLT100081603				
AIR PRODUCTS & CHEMI	8300 EXCHANGE DR	ENE 0 - 1/8 (0.080 mi.)	BS449 / 5	792
EPA ID:: FLD981003726				
TRUCK RPM	947 W TAFT VINELAND	N 0 - 1/8 (0.097 mi.)	CG506 / 5	923
EPA ID:: FLR000129387				
SPICE WORLD	8101 PRESIDENTS DR	ENE 0 - 1/8 (0.101 mi.)	BN512 / 1	937
EPA ID:: FLT960054245				
CVS ORLANDO FL DISTR	1091 GILLS DR	SSE 0 - 1/8 (0.105 mi.)	CK529 / 5	967
EPA ID:: FLT160086831				
FEDEX GROUND PACKAGE	501 GILLS DR SUITE 1	SSE 1/8 - 1/4 (0.135 mi.)	CW694 / 6	1381
EPA ID:: FLR000177584				
MANHEIMS CENTRAL FLO	9800 BACHMAN RD	NE 1/8 - 1/4 (0.144 mi.)	DA713 / 5	1417
EPA ID:: FLD984234716				
AIR LIQUIDE	9857 BACHMAN RD	N 1/8 - 1/4 (0.147 mi.)	DA720 / 5	1463
EPA ID:: FLD982134827				
COHERENT	7605 PRESIDENTS DR	N 1/8 - 1/4 (0.148 mi.)	DC725 / 1	1487
EPA ID:: FLT180087629				
CITY KIA	9550 S ORANGE BLOSSO	SW 1/8 - 1/4 (0.149 mi.)	DE734 / 8	1512
EPA ID:: FLR000113944				
J B COXWELL CONTRACT	1350 LANDSTREET ROAD	E 1/8 - 1/4 (0.155 mi.)	756 / 5	1566
EPA ID:: FLTMP9304372				
ORANGE COUNTY AUTO A	1313 THORPE RD	E 1/8 - 1/4 (0.156 mi.)	DL763 / 5	1572
EPA ID:: FLTMP9002289				
SAMS CLUB REMODEL #8	9498 S ORANGE BLOSSO	WNW 1/8 - 1/4 (0.158 mi.)	DM768 / 5	1576
EPA ID:: FLR000023200				
C & S SALVAGE & RECY	8808 FLORIDA ROCK RD	SE 1/8 - 1/4 (0.168 mi.)	DR788 / 6	1638
EPA ID:: FLR000104133				
CELMARK BUILDING	2600 TITAN ROW	N 1/8 - 1/4 (0.169 mi.)	DS792 / 1	1652
EPA ID:: FLR000070532				
KENAN TRANSPORT CO	1201 THORPE ROAD	E 1/8 - 1/4 (0.175 mi.)	DL801 / 5	1687
EPA ID:: FLD984247098				
MCKESSON MEDICAL SUR	401 GILLS DR STE 100	SSE 1/8 - 1/4 (0.184 mi.)	DW810 / 6	1695
EPA ID:: FLR000097931				
MCKESSON MEDICAL SUR	301 GILLS DR #200	SSE 1/8 - 1/4 (0.215 mi.)	EM885 / 6	2029

EXECUTIVE SUMMARY

EPA ID:: FLR000172486				
OFFICE DEPOT CROSS D	1151 GILLS DR	SSE 1/8 - 1/4 (0.216 mi.)	EN888 / 5	2051
EPA ID:: FLR000219949				
HBJ	7584 PRESIDENTS DR	N 1/8 - 1/4 (0.219 mi.)	EQ895 / 1	2057
EPA ID:: FLTMP9102663				
PJ FOOD SERVICE	9600 DELEGATES DR.	SW 1/8 - 1/4 (0.238 mi.)	EK934 / 5	2202
EPA ID:: FLT950052498				
WINEGARD ELEMENTARY	7055 WINEGARD RD	NNE 1/8 - 1/4 (0.244 mi.)	EZ949 / 3	2243
EPA ID:: FLR000192815				
WAWA FOOD MARKET #51	8574 S ORANGE BLOSSO	NNW 1/8 - 1/4 (0.246 mi.)	FA956 / 5	2252
EPA ID:: FLR000200725				
COGGIN HONDA	8574 S ORANGE BLOSSO	NNW 1/8 - 1/4 (0.246 mi.)	FA959 / 5	2255
EPA ID:: FLD119252765				
OFFICE DEPOT CFC-ORL	1801 CYPRESS LAKE DR	W 1/4 - 1/2 (0.255 mi.)	FD976 / 8	2469
EPA ID:: FLR000219931				
PRECAST DESIGNS, INC	10305 ROCKET CT	E 1/4 - 1/2 (0.264 mi.)	FG991 / 9	2496
EPA ID:: FLT030071971				
SONOCO PRODUCTS COMP	10895 ROCKET BOULEVA	SSE 1/4 - 1/2 (0.265 mi.)	FH993 / 8	2497
EPA ID:: FLD003373743				
PPG PAINTS STORE #94	8010 SUNPORT DR STE	N 1/4 - 1/2 (0.275 mi.)	FL1042 / 3	2551
EPA ID:: FLR000225342				
TESTAMERICA LABORATO	8010 SUNPORT DR SUIT	N 1/4 - 1/2 (0.275 mi.)	FL1043 / 3	2554
EPA ID:: FLR000165456				
ORANGE COUNTY CORREC	1800 CYPRESS LAKE DR	WSW 1/4 - 1/2 (0.279 mi.)	FD1051 / 8	2566
EPA ID:: FLT100081298				
METPACK	8100 CHANCELLOR DR	ESE 1/4 - 1/2 (0.279 mi.)	FN1054 / 2	2570
EPA ID:: FLTMP8901914				
DERRICK & ASSOCIATES	8100 CHANCELLOR DR	ESE 1/4 - 1/2 (0.279 mi.)	FN1057 / 2	2584
EPA ID:: FLTMP9102716				
DERRICK & ASSOCIATES	8100 CHANCELLOR DR	ESE 1/4 - 1/2 (0.279 mi.)	FN1060 / 2	2586
EPA ID:: FLTMP9102669				
AMERIPATH CENTER FOR	8150 CHANCELLOR DR S	ESE 1/4 - 1/2 (0.287 mi.)	FN1068 / 2	2593
EPA ID:: FLD984186908				
JON RICHARDS COMPANY	10890 GENERAL DR	SSE 1/4 - 1/2 (0.294 mi.)	FO1091 / 9	2643
EPA ID:: FLR000124487				
CENTRAL GARDEN & PET	7527 EXCHANGE DR	NNE 1/4 - 1/2 (0.305 mi.)	FY1118 / 2	2767
EPA ID:: FLTMP9404687				
WEYERHAEUSER	7527 EXCHANGE DR	NNE 1/4 - 1/2 (0.305 mi.)	FY1121 / 2	2769
EPA ID:: FLTMP9002270				
FREEDOM MIDDLE SCHOO	2850 W TAFT VINELAND	ESE 1/4 - 1/2 (0.308 mi.)	FZ1133 / 7	2785
EPA ID:: FLR000154567				
CONWAY SOUTHERN EXPR	10541 ROCKET CT	ESE 1/4 - 1/2 (0.311 mi.)	FT1146 / 9	2806
EPA ID:: FLT030073266				
MOTORCYCLE MECHANIC	9751 DELEGATES DR	W 1/4 - 1/2 (0.317 mi.)	1158 / 5	2832
EPA ID:: FLD984198010				
HERITAGE EXHIBITS	2300 PRINCIPAL ROW	SW 1/4 - 1/2 (0.320 mi.)	GE1161 / 5	2836

EXECUTIVE SUMMARY

EPA ID:: FLT020070348				
FREEMAN DECORATING C	2300 PRINCIPAL ROW	SW 1/4 - 1/2 (0.320 mi.)	GE1165 / 5	2840
EPA ID:: FLT020070355				
U S COLD STORAGE	2292 SAND LAKE RD	ESE 1/4 - 1/2 (0.324 mi.)	GG1175 / 2	2901
EPA ID:: FLR000020115				
AM METAL FINISHING I	7594 CHANCELLOR DR	NE 1/4 - 1/2 (0.339 mi.)	GL1196 / 2	2952
EPA ID:: FLR000179739				
HOBART CORP	9777 SATELLITE BLVD	S 1/4 - 1/2 (0.347 mi.)	GP1205 / 8	2971
EPA ID:: FLTMP9002253				
HOBART CORP	9777 SATELLITE BLVD	S 1/4 - 1/2 (0.347 mi.)	GP1206 / 8	2972
EPA ID:: FLD984194605				
ADVO INC	1903 CYPRESS LAKE DR	W 1/4 - 1/2 (0.368 mi.)	1256 / 8	3152
EPA ID:: FLD984241778				
WALT DISNEY WORLD CO	7581 CHANCELLOR DR	NE 1/4 - 1/2 (0.373 mi.)	GL1268 / 2	3168
EPA ID:: FLTMP8801548				
CENTRAL FLORIDA CHRY	8675 COMMODITY CIR	SW 1/4 - 1/2 (0.384 mi.)	HB1280 / 1	3194
EPA ID:: FLR000110171				
EXCEL LOGISTICS	7575 CHANCELLOR DR	NE 1/4 - 1/2 (0.388 mi.)	HE1296 / 2	3230
EPA ID:: FLTMP9404683				
KOJO INC	7575 CHANCELLOR DR	NE 1/4 - 1/2 (0.388 mi.)	HE1297 / 2	3231
EPA ID:: FLT990062036				
BAUBLYS CONTROL LASE	2419 LAKE ORANGE DR	WSW 1/4 - 1/2 (0.390 mi.)	HG1301 / 8	3241
EPA ID:: FLR000085308				
GREAT SOUTHERN CONST	1301 CENTRAL FLORIDA	SSW 1/4 - 1/2 (0.417 mi.)	HN1343 / 8	3336
EPA ID:: FLR000121368				
GALAXY FOODS	2441 VISCOUNT ROW	NNE 1/4 - 1/2 (0.428 mi.)	HP1360 / 2	3371
EPA ID:: FLT050076470				
GALAXY FOODS	2441 VISCOUNT ROW	NNE 1/4 - 1/2 (0.428 mi.)	HP1361 / 2	3372
EPA ID:: FLTMP9404606				
SHERWIN-WILLIAMS CO	2150 W SAND LAKE RD	E 1/4 - 1/2 (0.443 mi.)	HZ1393 / 2	3480
EPA ID:: FLD094595022				
MOBICARE	931 THORPE RD	NE 1/4 - 1/2 (0.450 mi.)	HT1418 / 5	3692
EPA ID:: FLR000089524				
TECHNICAL SYSTEMS AS	730 CENTRAL FLORIDA	SE 1/4 - 1/2 (0.453 mi.)	IE1419 / 9	3694
EPA ID:: FLTMP9002560				
TECHNICAL SYSTEMS AS	730 CENTRAL FLORIDA	SE 1/4 - 1/2 (0.453 mi.)	IE1421 / 9	3696
EPA ID:: FLTMP9002559				
TECHNICAL SYSTEMS AS	730 CENTRAL FLORIDA	SE 1/4 - 1/2 (0.453 mi.)	IE1423 / 9	3698
EPA ID:: FLTMP9002558				
SUNOCO SERVICE STATI	8220 S ORANGE BLOSSO	NW 1/4 - 1/2 (0.466 mi.)	II1446 / 5	3756
EPA ID:: FLR000079848				
REHRIG PACIFIC COMPA	7452 PRESIDENTS DR	N 1/4 - 1/2 (0.466 mi.)	IB1453 / 1	3774
EPA ID:: FLR000132944				
FIELDS BMW SOUTH ORL	9750 S ORANGE BLOSSO	S 1/4 - 1/2 (0.470 mi.)	IK1459 / 8	3781
EPA ID:: FLR000186452				
CL INDUSTRIES	8188 S ORANGE AVE	ENE 1/4 - 1/2 (0.475 mi.)	IO1478 / 3	3925

EXECUTIVE SUMMARY

EPA ID:: FLT980061279				
DUSOBOX CORP	1330 CENTRAL FLORIDA	S 1/4 - 1/2 (0.477 mi.)	IQ1489 / 8	3965
EPA ID:: FL0000997577				
HOWARD FERTILIZER	8306 S ORANGE AVE	E 1/4 - 1/2 (0.478 mi.)	IL1495 / 3	3984
EPA ID:: FLTMP9102599				
BRINKS INC	9900 SATELLITE BLVD	S 1/4 - 1/2 (0.497 mi.)	IZ1537 / 8	4071
EPA ID:: FLD984169433				

Federal ERNS list

ERNS: Emergency Response Notification System

A review of the ERNS list, as provided by EDR, and dated 03/25/2019 has revealed that there are 26 ERNS sites within approximately 0.5 miles of the requested target property.

<u>Site</u>	<u>Address</u>	<u>Direction / Distance</u>	<u>Map ID / Focus Map(s)</u>	<u>Page</u>
Not reported NRC Report #: 452483	805 TAFT-VINELAND	E 0 - 1/8 (0.024 mi.)	T271 / 6	350
Not reported NRC Report #: 507307	10100 ROCKET BLVD	E 1/8 - 1/4 (0.133 mi.)	CV676 / 9	1107
Not reported NRC Report #: 309282	10100 ROCKET BLVD	E 1/8 - 1/4 (0.133 mi.)	CV678 / 9	1109
Not reported NRC Report #: 291755	10100 ROCKET BLVD	E 1/8 - 1/4 (0.133 mi.)	CV680 / 9	1116
Not reported NRC Report #: 635457	10100 ROCKET BLVD	E 1/8 - 1/4 (0.133 mi.)	CV681 / 9	1116
Not reported NRC Report #: 905159	10100 ROCKET BLVD	E 1/8 - 1/4 (0.133 mi.)	CV688 / 9	1124
Not reported NRC Report #: 794438	10100 ROCKET BLVD	E 1/8 - 1/4 (0.133 mi.)	CV689 / 9	1125
Not reported NRC Report #: 577694	10100 ROCKET BLVD	E 1/8 - 1/4 (0.133 mi.)	CV691 / 9	1126
Not reported NRC Report #: 1163744	8101 SOUTH JON YOUNG	S 1/8 - 1/4 (0.140 mi.)	CY709 / 1	1415
Not reported NRC Report #: 494496	10666 GENERAL DR	ESE 1/8 - 1/4 (0.184 mi.)	DV808 / 9	1694
Not reported NRC Report #: 757405	9565 SOUTH ORANGE BL	S 1/8 - 1/4 (0.199 mi.)	EE848 / 8	1779
Not reported NRC Report #: 532618	9333 SOUTH JOHN YOUNG	N 1/8 - 1/4 (0.215 mi.)	EL874 / 4	1840
Not reported NRC Report #: 577609	10400 ROCKERT COURT	ESE 1/8 - 1/4 (0.219 mi.)	899 / 9	2068
Not reported NRC Report #: 738589	2292 WEST SAND LAKE	E 1/4 - 1/2 (0.279 mi.)	1050 / 2	2566
Not reported NRC Report #: 1061859	9125 BACHMAN ROAD	SW 1/4 - 1/2 (0.311 mi.)	GB1143 / 5	2801
Not reported	2292 SANDLAKE ROAD	ESE 1/4 - 1/2 (0.324 mi.)	GG1171 / 2	2866

EXECUTIVE SUMMARY

NRC Report #: 738590				
Not reported	2292 SAND LAKE RD	ESE 1/4 - 1/2 (0.324 mi.)	GG1174 / 2	2901
NRC Report #: 87611				
Not reported	2901 TITAN RD	N 1/4 - 1/2 (0.327 mi.)	FR1181 / 1	2928
NRC Report #: 372081				
Not reported	502 SAND LAKE ROAD	NNE 1/4 - 1/2 (0.366 mi.)	GY1252 / 3	3136
NRC Report #: 118822				
Not reported	502 SAND LAKE ROAD	NNE 1/4 - 1/2 (0.366 mi.)	GY1255 / 3	3152
NRC Report #: 195528				
Not reported	365 W. TAFT VINELAND	E 1/4 - 1/2 (0.369 mi.)	GJ1261 / 6	3161
NRC Report #: 792351				
Not reported	9337 BACHMAN RD	SW 1/4 - 1/2 (0.413 mi.)	HI1333 / 5	3324
NRC Report #: 1236421				
Not reported	8800 SOUTH ORANGE AV	ESE 1/4 - 1/2 (0.446 mi.)	IC1414 / 6	3690
NRC Report #: 1095000				
Not reported	8306 SOUTH ORANGE AV	E 1/4 - 1/2 (0.478 mi.)	IL1501 / 3	3997
NRC Report #: 618568				
Not reported	8208 ORANGE BLOSSOM	NW 1/4 - 1/2 (0.489 mi.)	IV1524 / 2	4037
NRC Report #: 588687				
Not reported	801 THORPE RD	S 1/4 - 1/2 (0.498 mi.)	JA1541 / 5	4084
NRC Report #: 1104157				

State and tribal landfill and/or solid waste disposal site lists

FL SWF/LF: Solid Waste Facility Database

A review of the FL SWF/LF list, as provided by EDR, has revealed that there are 17 FL SWF/LF sites within approximately 0.5 miles of the requested target property.

<u>Site</u>	<u>Address</u>	<u>Direction / Distance</u>	<u>Map ID / Focus Map(s)</u>	<u>Page</u>
ALEXANDER CARDONA Database: SWF/LF, Date of Government Version: 04/15/2019 Facility-Site Id: 97034 Class Status: INACTIVE (I)	10255 GENERAL DR	NE 0 - 1/8 (0.022 mi.)	AH262 / 9	344
CARDONA ENTERPRISES, Database: SWF/LF, Date of Government Version: 04/15/2019 Facility-Site Id: 100437 Class Status: ACTIVITY NOT PERMITTED/REGISTERED (N) Class Status: ACTIVE (A)	10255 GENERAL DR	NE 0 - 1/8 (0.022 mi.)	AH263 / 9	344
PERMA-FIX OF ORLANDO Database: SWF/LF, Date of Government Version: 04/15/2019 Facility-Site Id: 83718 Class Status: NFA,NO FURTHER ACTION (F)	10225 GENERAL DRIVE	E 0 - 1/8 (0.030 mi.)	AN297 / 9	384
LANDSTREET/BACHMAN R Database: SWF/LF, Date of Government Version: 04/15/2019 Facility-Site Id: 84361 Class Status: NFA,NO FURTHER ACTION (F)		SSE 0 - 1/8 (0.061 mi.)	383 / 5	582
WORLDWIDE TIRE REC. Database: SWF/LF, Date of Government Version: 04/15/2019	10705 ROCKET BLVD	S 1/8 - 1/4 (0.131 mi.)	CU670 / 8	1095

EXECUTIVE SUMMARY

Facility-Site Id: 100375 Class Status: ACTIVITY NOT PERMITTED/REGISTERED (N)				
TRIUMVIRATE ENVIRONM	10100 ROCKET BLVD	E 1/8 - 1/4 (0.133 mi.)	CV674 / 9	1101
Database: SWF/LF, Date of Government Version: 04/15/2019 Facility-Site Id: 95376 Class Status: PROPOSED (P) Class Status: ACTIVE (A)				
LAPIN SERVICES	10576 GENERAL DR	E 1/8 - 1/4 (0.160 mi.)	DN774 / 9	1606
Database: SWF/LF, Date of Government Version: 04/15/2019 Facility-Site Id: 98538 Class Status: NFA,NO FURTHER ACTION (F)				
MASTEC NORTH AMERICA	555 W LANDSTREET RD	E 1/8 - 1/4 (0.185 mi.)	DJ813 / 6	1700
Database: SWF/LF, Date of Government Version: 04/15/2019 Facility-Site Id: 97453 Class Status: INACTIVE (I)				
RAYAN USED TIRE WHOL	901 CENTRAL FLORIDA	S 1/4 - 1/2 (0.340 mi.)	GM1199 / 8	2966
Database: SWF/LF, Date of Government Version: 04/15/2019 Facility-Site Id: 100376 Class Status: COMPLAINT UNDER INVESTIGATION (L)				
ORLANDO PAVING PLANT	8801 WINEGARD RD	SSE 1/4 - 1/2 (0.341 mi.)	GN1201 / 6	2967
Database: SWF/LF, Date of Government Version: 04/15/2019 Facility-Site Id: 101523 Class Status: NFA,NO FURTHER ACTION (F)				
ASHLEY TIRES DISPOSA	8515 FLORIDA ROCK RO	S 1/4 - 1/2 (0.365 mi.)	GX1248 / 6	3108
Database: SWF/LF, Date of Government Version: 04/15/2019 Facility-Site Id: 94761 Class Status: ACTIVITY NOT PERMITTED/REGISTERED (N)				
HUBBARD CONSTRUCTION	303 W LANDSTREET RD	E 1/4 - 1/2 (0.436 mi.)	HU1373 / 6	3425
Database: SWF/LF, Date of Government Version: 04/15/2019 Facility-Site Id: 102527 Class Status: ACTIVITY NOT PERMITTED/REGISTERED (N) Class Status: ACTIVE (A)				
ENVIRONMENTAL ENTERP	314B W LANDSTREET RD	E 1/4 - 1/2 (0.445 mi.)	IA1408 / 6	3678
Database: SWF/LF, Date of Government Version: 04/15/2019 Facility-Site Id: 95480 Class Status: NFA,NO FURTHER ACTION (F)				
WELCOME HOLDINGS LLC	750 CENTRAL FLORIDA	SE 1/4 - 1/2 (0.456 mi.)	IE1436 / 9	3742
Database: SWF/LF, Date of Government Version: 04/15/2019 Facility-Site Id: 100855 Facility-Site Id: 105072 Facility-Site Id: 105987 Class Status: ACTIVE (A) Class Status: NFA,NO FURTHER ACTION (F) Class Status: REGISTERED (R)				
ORLANDO ROCK & SEALI	303 W TAFT VINELAND	E 1/4 - 1/2 (0.458 mi.)	IH1439 / 6	3752
Database: SWF/LF, Date of Government Version: 04/15/2019 Facility-Site Id: 24673 Class Status: NFA,NO FURTHER ACTION (F)				
TIRE ZONE EXPRESS CE	718 THORPE ST	N 1/4 - 1/2 (0.488 mi.)	IU1513 / 6	4019
Database: SWF/LF, Date of Government Version: 04/15/2019 Facility-Site Id: 97216				

EXECUTIVE SUMMARY

Class Status: INACTIVE (I)
 CARTUNE AUTOMOTIVE S 97775 ORANGE BLOSSOM S 1/4 - 1/2 (0.492 mi.) 1533 / 8 4063
 Database: SWF/LF, Date of Government Version: 04/15/2019
 Facility-Site Id: 97319
 Class Status: INACTIVE (I)

GA SWF/LF: Solid Waste Disposal Facilities

A review of the GA SWF/LF list, as provided by EDR, and dated 10/11/2018 has revealed that there is 1 GA SWF/LF site within approximately 0.5 miles of the requested target property.

<u>Site</u>	<u>Address</u>	<u>Direction / Distance</u>	<u>Map ID / Focus Map(s)</u>	<u>Page</u>
OUT-OF-STATE- DANIEL Permit Number: PBR-160-49COL	10705 ROCKET BLVD, S	S 1/8 - 1/4 (0.131 mi.)	CU667 / 8	1086

State and tribal leaking storage tank lists

FL LUST: Petroleum Contamination Detail Report

A review of the FL LUST list, as provided by EDR, and dated 07/30/2019 has revealed that there are 59 FL LUST sites within approximately 0.5 miles of the requested target property.

<u>Site</u>	<u>Address</u>	<u>Direction / Distance</u>	<u>Map ID / Focus Map(s)</u>	<u>Page</u>
SUNSHINE FOOD MART#3	8911 S ORANGE BLOSSO	W 0 - 1/8 (0.018 mi.)	AC243 / 5	310
FL CONTRACTORS EQUIP	1477 W LANDSTREET	ENE 0 - 1/8 (0.018 mi.)	AD247 / 5	325
SHELL-TAFT ---TAKEN	9495 S ORANGE BLOSSO	NNW 0 - 1/8 (0.026 mi.)	AK285 / 5	361
SPEEDY FOOD MART	9521 S ORANGE BLOSSO	S 0 - 1/8 (0.027 mi.)	AL290 / 5	376
BUDGET TRUCK RENTAL,	2125 W LANDSTREET RD	WNW 0 - 1/8 (0.036 mi.)	AS324 / 5	433
7-ELEVEN FOOD STORE	8910 S ORANGE BLOSSO	N 0 - 1/8 (0.050 mi.)	BA354 / 5	497
PENSKE TRUCK LEASING	2177 W LANDSTREET RD	NE 0 - 1/8 (0.061 mi.)	BG377 / 5	552
SUNBELT SALES & RENT	706 W LANDSTREET RD	ESE 0 - 1/8 (0.064 mi.)	BE389 / 6	588
SYSCO FRESHPOINT	8801 EXCHANGE DR	ENE 0 - 1/8 (0.066 mi.)	AZ397 / 5	616
AIR PRODUCTS & CHEMI	8300 EXCHANGE DR	ENE 0 - 1/8 (0.080 mi.)	BS445 / 5	774
SPEEDWAY #6653	9520 S ORANGE BLOSSO	WSW 0 - 1/8 (0.090 mi.)	CA477 / 5	851
FOUNTAIN MOTORS INC	8701 S ORANGE BLOSSO	NW 0 - 1/8 (0.090 mi.)	CC485 / 5	886
NATIONAL FREIGHT INC	755 W LANDSTREET RD	W 0 - 1/8 (0.125 mi.)	CR555 / 5	1013
YRC FREIGHT 423	1265 LA QUINTA DR	NW 1/8 - 1/4 (0.126 mi.)	CQ586 / 5	1032
YELLOW FREIGHT INC 0	1265 LAQUINTA DR	NW 1/8 - 1/4 (0.126 mi.)	CQ659 / 5	1073
JOHN SEXTON FOOD CO	2412 SAND LAKE RD	SE 1/8 - 1/4 (0.137 mi.)	CX700 / 2	1395
AIR LIQUIDE	9857 BACHMAN RD	N 1/8 - 1/4 (0.147 mi.)	DA720 / 5	1463
FUELMAN-W TAFT VINEL	605 W TAFT VINELAND	E 1/8 - 1/4 (0.151 mi.)	DI748 / 6	1541
SAMS GAS #8290	9498 S ORANGE BLOSSO	WNW 1/8 - 1/4 (0.158 mi.)	DM772 / 5	1595
ORANGE CNTY FIRE DEP	1270 LA QUINTA DR	NW 1/8 - 1/4 (0.160 mi.)	DO778 / 5	1617
MASTEC NORTH AMERICA	555 W LANDSTREET RD	E 1/8 - 1/4 (0.185 mi.)	DJ813 / 6	1700
ACME TRUCK STOP & TR	9565 S ORANGE BLOSSO	S 1/8 - 1/4 (0.199 mi.)	EE846 / 8	1767
RUAN LEASING SYSTEM	10747 ROCKET BLVD	SSE 1/8 - 1/4 (0.199 mi.)	EF851 / 8	1783
WILSHIRE ORLANDO ASS	8221 EXCHANGE DR	ENE 1/8 - 1/4 (0.202 mi.)	EC854 / 2	1788
FLEET TRANSPORT CO I	503 W TAFT VINELAND	E 1/8 - 1/4 (0.207 mi.)	EG861 / 6	1802
COMFORT HOUSE INC	2450 TITAN ROW	NE 1/8 - 1/4 (0.230 mi.)	EV920 / 2	2154
WRB ENTERPRISES	1250 W LANDSTREET RD	SE 1/8 - 1/4 (0.231 mi.)	EU927 / 5	2180
PUBLIX ORLANDO PHARM	10400 ROCKET CT	E 1/8 - 1/4 (0.240 mi.)	EY945 / 9	2223
RELIABLE PEAT CO-JV	1245 W HWY 50	E 1/8 - 1/4 (0.245 mi.)	ET952 / 9	2247

EXECUTIVE SUMMARY

<u>Site</u>	<u>Address</u>	<u>Direction / Distance</u>	<u>Map ID / Focus Map(s)</u>	<u>Page</u>
WAWA FLORIDA LLC 513	8574 S ORANGE BLOSSO	NNW 1/8 - 1/4 (0.246 mi.)	FA961 / 5	2257
SAK'S FIFTH AVE FL M	1500 SAND LAKE RD	NNW 1/4 - 1/2 (0.254 mi.)	974 / 2	2458
SONOCO PRODUCTS COMP	10895 ROCKET BOULEVA	SSE 1/4 - 1/2 (0.265 mi.)	FH993 / 8	2497
JOSE F MORET	9557 BACHMAN RD	NE 1/4 - 1/2 (0.291 mi.)	FS1084 / 5	2621
DIVISION OF FORESTRY	8431 S ORANGE BLOSSO	N 1/4 - 1/2 (0.296 mi.)	FU1095 / 5	2649
DIVISION OF FORESTRY	8431 S ORANGE BLOSSO	N 1/4 - 1/2 (0.296 mi.)	FU1096 / 5	2654
CVS ORLANDO FL DISTR	8201 CHANCELLOR DR	ENE 1/4 - 1/2 (0.299 mi.)	FW1107 / 5	2708
CROWN LINEN LLC	7491 BROKERAGE DR	NE 1/4 - 1/2 (0.301 mi.)	FF1111 / 1	2720
FL DEPT OF TRANSPORT	420 W LANDSTREET RD	E 1/4 - 1/2 (0.313 mi.)	GC1153 / 6	2822
CASH AUTO SALES	8410 S ORANGE BLOSSO	N 1/4 - 1/2 (0.363 mi.)	1244 / 5	3102
ORLANDO WATERSPORTS	8615 FLORIDA ROCK RD	S 1/4 - 1/2 (0.369 mi.)	GX1257 / 6	3154
STARLINE MANUFACTURI	365 W TAFT VINELAND	E 1/4 - 1/2 (0.369 mi.)	GJ1259 / 6	3157
TRUSSWAY SOUTHEAST I	8850 TRUSSWAY BLVD	SSE 1/4 - 1/2 (0.381 mi.)	GN1277 / 6	3175
UNITED RENTALS INC (371 TAFT VINELAND RD	ENE 1/4 - 1/2 (0.382 mi.)	1278 / 6	3179
BACHMAN ROAD PARKING	9450 BACHMAN RD	NE 1/4 - 1/2 (0.385 mi.)	HC1285 / 5	3210
AMERICAN DISTRIBUTOR	10999 ROCKET BLVD	S 1/4 - 1/2 (0.388 mi.)	HD1290 / 8	3215
GATE FUEL SERVICE 20	366 TAFT VINELAND RD	E 1/4 - 1/2 (0.389 mi.)	HF1300 / 6	3237
AAA COOPER TRANSPORT	1329 CENTRAL FLORIDA	S 1/4 - 1/2 (0.405 mi.)	HK1321 / 8	3283
CENTRAL HAULING & EX	11041 ROCKET BLVD	S 1/4 - 1/2 (0.419 mi.)	HD1347 / 8	3341
HUBBARD CONSTRUCTION	303 W LANDSTREET RD	E 1/4 - 1/2 (0.436 mi.)	HU1373 / 6	3425
ROMA FOOD ENTERPRISE	7520 CHANCELLOR DR	NE 1/4 - 1/2 (0.440 mi.)	HW1378 / 2	3445
FRAZEE LTD	1100 CENTRAL FLORIDA	SSW 1/4 - 1/2 (0.443 mi.)	HN1397 / 8	3614
MCCRORY RELAY #5740	7598 CURRENCY DR	ENE 1/4 - 1/2 (0.454 mi.)	IG1426 / 2	3721
WELCOME HOLDINGS LLC	750 CENTRAL FLORIDA	SE 1/4 - 1/2 (0.456 mi.)	IE1436 / 9	3742
EXXON-MALL #433	8220 S ORANGE BLOSSO	NW 1/4 - 1/2 (0.466 mi.)	II1449 / 5	3758
JENKS METALS INC	8408 S ORANGE AVE	E 1/4 - 1/2 (0.473 mi.)	IL1464 / 3	3786
HOWARD FERTILIZER &	8306 S ORANGE AVE	E 1/4 - 1/2 (0.478 mi.)	IL1492 / 3	3971
KING CAR RENTAL	1406 SAND LAKE RD	WSW 1/4 - 1/2 (0.478 mi.)	IR1503 / 2	3998
SHELL FUELING 2005-7	702 THORPE RD LOT 10	N 1/4 - 1/2 (0.489 mi.)	IU1515 / 6	4021
BRINKS INC	9900 SATELLITE BLVD	S 1/4 - 1/2 (0.497 mi.)	IZ1538 / 8	4073

State and tribal registered storage tank lists

FL UST: Storage Tank Facility Information

A review of the FL UST list, as provided by EDR, has revealed that there are 67 FL UST sites within approximately 0.5 miles of the requested target property.

<u>Site</u>	<u>Address</u>	<u>Direction / Distance</u>	<u>Map ID / Focus Map(s)</u>	<u>Page</u>
SUNSHINE FOOD MART#3 Database: UST, Date of Government Version: 05/17/2019 Tank Status: B Tank Status: U Facility-Site Id: 8513509 Facility Status: OPEN	8911 S ORANGE BLOSSO	W 0 - 1/8 (0.018 mi.)	AC243 / 5	310
SHELL-TAFT ---TAKEN Database: UST, Date of Government Version: 05/17/2019 Tank Status: B Tank Status: T Facility-Site Id: 8944029 Facility Status: OPEN	9495 S ORANGE BLOSSO	NNW 0 - 1/8 (0.026 mi.)	AK285 / 5	361
SPEEDY FOOD MART Database: UST, Date of Government Version: 05/17/2019	9521 S ORANGE BLOSSO	S 0 - 1/8 (0.027 mi.)	AL290 / 5	376

EXECUTIVE SUMMARY

Tank Status: B Facility-Site Id: 8841092 Facility Status: CLOSED				
SUNBELT SYSTEMS TRAN	1256 LA QUINTA DR	NW 0 - 1/8 (0.031 mi.)	AQ311 / 5	395
Database: UST, Date of Government Version: 05/17/2019 Tank Status: B Facility-Site Id: 8513457 Facility Status: CLOSED				
BEKINS MOVING & STOR	1256 LA QUINTA DR	NW 0 - 1/8 (0.031 mi.)	AQ312 / 5	396
Database: UST, Date of Government Version: 05/17/2019 Tank Status: B Facility-Site Id: 8512685 Facility Status: CLOSED				
SPEEDWAY #6486	2902 W SAND LAKE RD	S 0 - 1/8 (0.035 mi.)	AR318 / 1	401
Database: UST, Date of Government Version: 05/17/2019 Tank Status: U Facility-Site Id: 9802742 Facility Status: OPEN				
BUDGET TRUCK RENTAL,	2125 W LANDSTREET RD	WNW 0 - 1/8 (0.036 mi.)	AS324 / 5	433
Database: UST, Date of Government Version: 05/17/2019 Tank Status: U Facility-Site Id: 9046584 Facility Status: OPEN				
7-ELEVEN FOOD STORE	8910 S ORANGE BLOSSO	N 0 - 1/8 (0.050 mi.)	BA354 / 5	497
Database: UST, Date of Government Version: 05/17/2019 Tank Status: B Tank Status: U Facility-Site Id: 8512594 Facility Status: OPEN				
PENSKE TRUCK LEASING	2177 W LANDSTREET RD	NE 0 - 1/8 (0.061 mi.)	BG377 / 5	552
Database: UST, Date of Government Version: 05/17/2019 Tank Status: U Tank Status: B Facility-Site Id: 8625040 Facility Status: OPEN				
SUNBELT SALES & RENT	706 W LANDSTREET RD	ESE 0 - 1/8 (0.064 mi.)	BE389 / 6	588
Database: UST, Date of Government Version: 05/17/2019 Tank Status: B Facility-Site Id: 8839572 Facility Status: CLOSED				
REDS MARKET	8801 EXCHANGE DR	ENE 0 - 1/8 (0.066 mi.)	AZ396 / 5	602
Database: UST, Date of Government Version: 05/17/2019 Tank Status: B Facility-Site Id: 8627732 Facility Status: OPEN				
ORANGE CNTY UTIL-SRV	8100 PRESIDENTS DR	ENE 0 - 1/8 (0.073 mi.)	BN421 / 1	647
Database: UST, Date of Government Version: 05/17/2019 Tank Status: U Facility-Site Id: 9810370 Facility Status: OPEN				
AIR PRODUCTS & CHEMI	8300 EXCHANGE DR	ENE 0 - 1/8 (0.080 mi.)	BS446 / 5	785
Database: UST, Date of Government Version: 05/17/2019				

EXECUTIVE SUMMARY

Tank Status: D Tank Status: A Tank Status: U Facility-Site Id: 8518572 Facility Status: OPEN				
SPEEDWAY #6653	9520 S ORANGE BLOSSO	WSW 0 - 1/8 (0.090 mi.)	CA477 / 5	851
Database: UST, Date of Government Version: 05/17/2019 Tank Status: U Facility-Site Id: 9804334 Facility Status: OPEN				
FOUNTAIN MOTORS INC	8701 S ORANGE BLOSSO	NW 0 - 1/8 (0.090 mi.)	CC485 / 5	886
Database: UST, Date of Government Version: 05/17/2019 Tank Status: B Facility-Site Id: 9102647 Facility Status: CLOSED				
RACETRAC #2363	350 W SANDLAKE RD	E 0 - 1/8 (0.096 mi.)	BO494 / 3	898
Database: UST, Date of Government Version: 05/17/2019 Tank Status: U Facility-Site Id: 9814425 Facility Status: OPEN				
ORANGE CNTY UTIL-PS	7616 PRESIDENTS DR	N 0 - 1/8 (0.096 mi.)	BF500 / 1	913
Database: UST, Date of Government Version: 05/17/2019 Tank Status: B Facility-Site Id: 9100718 Facility Status: OPEN				
NATIONAL FREIGHT INC	755 W LANDSTREET RD	W 0 - 1/8 (0.125 mi.)	CR555 / 5	1013
Database: UST, Date of Government Version: 05/17/2019 Tank Status: U Tank Status: B Facility-Site Id: 8942941 Facility Status: OPEN				
YRC FREIGHT 423	1265 LA QUINTA DR	NW 1/8 - 1/4 (0.126 mi.)	CQ586 / 5	1032
Database: UST, Date of Government Version: 05/17/2019 Tank Status: B Facility-Site Id: 8513606 Facility Status: OPEN				
RACETRAC#2317	9000 S JOHN YOUNG PK	NNW 1/8 - 1/4 (0.127 mi.)	CT661 / 4	1076
Database: UST, Date of Government Version: 05/17/2019 Tank Status: U Facility-Site Id: 9814363 Facility Status: OPEN				
B & M PARTNERS	360 LANDSTREET RD	ESE 1/8 - 1/4 (0.129 mi.)	CM663 / 6	1082
Database: UST, Date of Government Version: 05/17/2019 Tank Status: A Facility-Site Id: 8733913 Facility Status: CLOSED				
JOHN SEXTON FOOD CO	2412 SAND LAKE RD	SE 1/8 - 1/4 (0.137 mi.)	CX700 / 2	1395
Database: UST, Date of Government Version: 05/17/2019 Tank Status: B Facility-Site Id: 8732489 Facility Status: CLOSED				
MARTIN-BROWER CO	1090 GILLS DR	SSE 1/8 - 1/4 (0.139 mi.)	CK705 / 5	1401
Database: UST, Date of Government Version: 05/17/2019				

EXECUTIVE SUMMARY

Tank Status: B Facility-Site Id: 8627591 Facility Status: CLOSED				
AIR LIQUIDE	9857 BACHMAN RD	N 1/8 - 1/4 (0.147 mi.)	DA720 / 5	1463
Database: UST, Date of Government Version: 05/17/2019 Tank Status: B Facility-Site Id: 8838026 Facility Status: OPEN				
FUELMAN-W TAFT VINEL	605 W TAFT VINELAND	E 1/8 - 1/4 (0.151 mi.)	DI744 / 6	1533
Database: UST, Date of Government Version: 05/17/2019 Tank Status: B Tank Status: D Facility-Site Id: 8622614 Facility Status: CLOSED				
SAMS GAS #8290	9498 S ORANGE BLOSSO	WNW 1/8 - 1/4 (0.158 mi.)	DM772 / 5	1595
Database: UST, Date of Government Version: 05/17/2019 Tank Status: U Facility-Site Id: 9803654 Facility Status: OPEN				
ORANGE CNTY FIRE DEP	1270 LA QUINTA DR	NW 1/8 - 1/4 (0.160 mi.)	DO778 / 5	1617
Database: UST, Date of Government Version: 05/17/2019 Tank Status: U Tank Status: A Tank Status: T Facility-Site Id: 8520436 Facility Status: OPEN				
HIATT SEED HARVESTIN	1421 W LANDSTREET RD	SE 1/8 - 1/4 (0.184 mi.)	809 / 5	1694
Database: UST, Date of Government Version: 05/17/2019 Tank Status: B Facility-Site Id: 8731799 Facility Status: CLOSED				
MASTEC NORTH AMERICA	555 W LANDSTREET RD	E 1/8 - 1/4 (0.185 mi.)	DJ813 / 6	1700
Database: UST, Date of Government Version: 05/17/2019 Tank Status: B Facility-Site Id: 8837329 Facility Status: CLOSED				
TRIPLE CROWN REAL ES	8251 PRESIDENTS DR	ENE 1/8 - 1/4 (0.190 mi.)	DZ826 / 2	1737
Database: UST, Date of Government Version: 05/17/2019 Tank Status: B Facility-Site Id: 8734311 Facility Status: OPEN				
ACME TRUCK STOP & TR	9565 S ORANGE BLOSSO	S 1/8 - 1/4 (0.199 mi.)	EE846 / 8	1767
Database: UST, Date of Government Version: 05/17/2019 Tank Status: A Tank Status: B Tank Status: U Facility-Site Id: 8622226 Facility Status: OPEN				
RUAN LEASING SYSTEM	10747 ROCKET BLVD	SSE 1/8 - 1/4 (0.199 mi.)	EF851 / 8	1783
Database: UST, Date of Government Version: 05/17/2019 Tank Status: B Facility-Site Id: 8513346				

EXECUTIVE SUMMARY

Facility Status: CLOSED				
FLEET TRANSPORT CO I	503 W TAFT VINELAND	E 1/8 - 1/4 (0.207 mi.)	EG861 / 6	1802
Database: UST, Date of Government Version: 05/17/2019				
Tank Status: B				
Facility-Site Id: 8512914				
Facility Status: CLOSED				
COMFORT HOUSE INC	2450 TITAN ROW	NE 1/8 - 1/4 (0.230 mi.)	EV920 / 2	2154
Database: UST, Date of Government Version: 05/17/2019				
Tank Status: B				
Facility-Site Id: 8513324				
Facility Status: OPEN				
WRB ENTERPRISES	1250 W LANDSTREET RD	SE 1/8 - 1/4 (0.231 mi.)	EU927 / 5	2180
Database: UST, Date of Government Version: 05/17/2019				
Tank Status: B				
Facility-Site Id: 8521736				
Facility Status: CLOSED				
PUBLIX ORLANDO PHARM	10400 ROCKET CT	E 1/8 - 1/4 (0.240 mi.)	EY945 / 9	2223
Database: UST, Date of Government Version: 05/17/2019				
Tank Status: B				
Facility-Site Id: 8944901				
Facility Status: OPEN				
WAWA FLORIDA LLC 513	8574 S ORANGE BLOSSO	NNW 1/8 - 1/4 (0.246 mi.)	FA961 / 5	2257
Database: UST, Date of Government Version: 05/17/2019				
Tank Status: U				
Facility-Site Id: 8627625				
Facility Status: OPEN				
SAK'S FIFTH AVE FL M	1500 SAND LAKE RD	NNW 1/4 - 1/2 (0.254 mi.)	974 / 2	2458
Database: UST, Date of Government Version: 05/17/2019				
Tank Status: B				
Facility-Site Id: 8734278				
Facility Status: CLOSED				
COMMERCIAL CARRIER C	9126 BACHMAN RD	WSW 1/4 - 1/2 (0.288 mi.)	FE1069 / 5	2598
Database: UST, Date of Government Version: 05/17/2019				
Tank Status: B				
Facility-Site Id: 8943189				
Facility Status: CLOSED				
DIVISION OF FORESTRY	8431 S ORANGE BLOSSO	N 1/4 - 1/2 (0.296 mi.)	FU1095 / 5	2649
Database: UST, Date of Government Version: 05/17/2019				
Tank Status: B				
Facility-Site Id: 8622666				
Facility Status: CLOSED				
DIVISION OF FORESTRY	8431 S ORANGE BLOSSO	N 1/4 - 1/2 (0.296 mi.)	FU1096 / 5	2654
Database: UST, Date of Government Version: 05/17/2019				
Tank Status: B				
Facility-Site Id: 8521856				
Facility Status: CLOSED				
7-ELEVEN FOOD STORE	801 E SAND LK RD	N 1/4 - 1/2 (0.297 mi.)	1097 / 3	2659
Database: UST, Date of Government Version: 05/17/2019				
Tank Status: U				
Facility-Site Id: 9804301				

EXECUTIVE SUMMARY

Facility Status: OPEN				
CVS ORLANDO FL DISTR	8201 CHANCELLOR DR	ENE 1/4 - 1/2 (0.299 mi.)	FW1107 / 5	2708
Database: UST, Date of Government Version: 05/17/2019				
Tank Status: B				
Facility-Site Id: 8513347				
Facility Status: OPEN				
CROWN LINEN LLC	7491 BROKERAGE DR	NE 1/4 - 1/2 (0.301 mi.)	FF1111 / 1	2720
Database: UST, Date of Government Version: 05/17/2019				
Tank Status: B				
Facility-Site Id: 8839522				
Facility Status: CLOSED				
FL DEPT OF TRANSPORT	420 W LANDSTREET RD	E 1/4 - 1/2 (0.313 mi.)	GC1153 / 6	2822
Database: UST, Date of Government Version: 05/17/2019				
Tank Status: B				
Facility-Site Id: 8943862				
Facility Status: OPEN				
LONG & SCOTT FARMS I	8600 W JONES AVE	NW 1/4 - 1/2 (0.356 mi.)	GQ1224 / 5	3047
Database: UST, Date of Government Version: 05/17/2019				
Tank Status: D				
Tank Status: B				
Facility-Site Id: 8513145				
Facility Status: OPEN				
CASH AUTO SALES	8410 S ORANGE BLOSSO	N 1/4 - 1/2 (0.363 mi.)	1244 / 5	3102
Database: UST, Date of Government Version: 05/17/2019				
Tank Status: B				
Facility-Site Id: 9045668				
Facility Status: CLOSED				
ORLANDO UTIL COMM-SK	502 SAND LAKE RD	NNE 1/4 - 1/2 (0.366 mi.)	GY1253 / 3	3136
Database: UST, Date of Government Version: 05/17/2019				
Tank Status: B				
Facility-Site Id: 8943930				
Facility Status: OPEN				
STARLINE MANUFACTURI	365 W TAFT VINELAND	E 1/4 - 1/2 (0.369 mi.)	GJ1259 / 6	3157
Database: UST, Date of Government Version: 05/17/2019				
Tank Status: B				
Facility-Site Id: 8521429				
Facility Status: CLOSED				
TRUSSWAY SOUTHEAST I	8850 TRUSSWAY BLVD	SSE 1/4 - 1/2 (0.381 mi.)	GN1277 / 6	3175
Database: UST, Date of Government Version: 05/17/2019				
Tank Status: B				
Facility-Site Id: 8627439				
Facility Status: CLOSED				
AMERICAN DISTRIBUTOR	10999 ROCKET BLVD	S 1/4 - 1/2 (0.388 mi.)	HD1290 / 8	3215
Database: UST, Date of Government Version: 05/17/2019				
Tank Status: B				
Facility-Site Id: 8627803				
Facility Status: CLOSED				
TRAMMELL CROW DISTRI	7575 CHANCELLOR DR	NE 1/4 - 1/2 (0.388 mi.)	HE1291 / 2	3221
Database: UST, Date of Government Version: 05/17/2019				
Tank Status: B				
Facility-Site Id: 8838111				

EXECUTIVE SUMMARY

Facility Status: CLOSED				
AAA COOPER TRANSPORT	1329 CENTRAL FLORIDA	S 1/4 - 1/2 (0.405 mi.)	HK1321 / 8	3283
Database: UST, Date of Government Version: 05/17/2019				
Tank Status: B				
Facility-Site Id: 8512607				
Facility Status: CLOSED				
TRIM PAK CORP	8700 S ORANGE AVE	E 1/4 - 1/2 (0.411 mi.)	1331 / 6	3322
Database: UST, Date of Government Version: 05/17/2019				
Tank Status: B				
Facility-Site Id: 8627196				
Facility Status: CLOSED				
CENTRAL HAULING & EX	11041 ROCKET BLVD	S 1/4 - 1/2 (0.419 mi.)	HD1347 / 8	3341
Database: UST, Date of Government Version: 05/17/2019				
Tank Status: B				
Facility-Site Id: 8521712				
Facility Status: OPEN				
ROMA FOOD ENTERPRISE	7520 CHANCELLOR DR	NE 1/4 - 1/2 (0.440 mi.)	HW1378 / 2	3445
Database: UST, Date of Government Version: 05/17/2019				
Tank Status: B				
Facility-Site Id: 8627007				
Facility Status: CLOSED				
FRAZEE LTD	1100 CENTRAL FLORIDA	SSW 1/4 - 1/2 (0.443 mi.)	HN1397 / 8	3614
Database: UST, Date of Government Version: 05/17/2019				
Tank Status: B				
Facility-Site Id: 8837325				
Facility Status: CLOSED				
SHELL-ORANGE #436	8800 S ORANGE AVE	ESE 1/4 - 1/2 (0.446 mi.)	IC1413 / 6	3682
Database: UST, Date of Government Version: 05/17/2019				
Tank Status: U				
Facility-Site Id: 9802786				
Facility Status: OPEN				
MCCRORY RELAY #5740	7598 CURRENCY DR	ENE 1/4 - 1/2 (0.454 mi.)	IG1426 / 2	3721
Database: UST, Date of Government Version: 05/17/2019				
Tank Status: B				
Facility-Site Id: 8731903				
Facility Status: CLOSED				
HILLDRUP TRANSFER &	750 CENTRAL FLORIDA	SE 1/4 - 1/2 (0.456 mi.)	IE1432 / 9	3741
Database: UST, Date of Government Version: 05/17/2019				
Tank Status: B				
Facility-Site Id: 8734316				
Facility Status: CLOSED				
WELCOME HOLDINGS LLC	750 CENTRAL FLORIDA	SE 1/4 - 1/2 (0.456 mi.)	IE1436 / 9	3742
Database: UST, Date of Government Version: 05/17/2019				
Tank Status: B				
Facility-Site Id: 8627746				
Facility Status: CLOSED				
EXXON-MALL #433	8220 S ORANGE BLOSSO	NW 1/4 - 1/2 (0.466 mi.)	II1449 / 5	3758
Database: UST, Date of Government Version: 05/17/2019				
Tank Status: B				
Tank Status: U				
Facility-Site Id: 8513096				

EXECUTIVE SUMMARY

Facility Status: OPEN

JENKS METALS INC **8408 S ORANGE AVE** **E 1/4 - 1/2 (0.473 mi.)** **IL1464 / 3** **3786**

Database: UST, Date of Government Version: 05/17/2019

Tank Status: B

Facility-Site Id: 8628041

Facility Status: CLOSED

HOWARD FERTILIZER & **8306 S ORANGE AVE** **E 1/4 - 1/2 (0.478 mi.)** **IL1492 / 3** **3971**

Database: UST, Date of Government Version: 05/17/2019

Tank Status: B

Facility-Site Id: 8838100

Facility Status: OPEN

KING CAR RENTAL **1406 SAND LAKE RD** **WSW 1/4 - 1/2 (0.478 mi.)** **IR1503 / 2** **3998**

Database: UST, Date of Government Version: 05/17/2019

Tank Status: B

Facility-Site Id: 8627719

Facility Status: CLOSED

BRINKS INC **9900 SATELLITE BLVD** **S 1/4 - 1/2 (0.497 mi.)** **IZ1538 / 8** **4073**

Database: UST, Date of Government Version: 05/17/2019

Tank Status: B

Facility-Site Id: 8839389

Facility Status: OPEN

UNDERGROUND SUPPLY C **801 THORPE RD** **S 1/4 - 1/2 (0.498 mi.)** **JA1539 / 5** **4082**

Database: UST, Date of Government Version: 05/17/2019

Tank Status: B

Facility-Site Id: 8627125

Facility Status: CLOSED

FL AST: Storage Tank Facility Information

A review of the FL AST list, as provided by EDR, has revealed that there are 79 FL AST sites within approximately 0.5 miles of the requested target property.

<u>Site</u>	<u>Address</u>	<u>Direction / Distance</u>	<u>Map ID / Focus Map(s)</u>	<u>Page</u>
ROLL-LITE OVERHEAD D Database: AST, Date of Government Version: 05/17/2019 Facility-Site Id: 8839857 Facility Status: OPEN Facility Status: OPEN	10407 ROCKET BLVD	E 0 - 1/8 (0.019 mi.)	AE253 / 8	337
CARDONA ENTERPRISES, Database: AST, Date of Government Version: 05/17/2019 Facility-Site Id: 9800293 Facility Status: CLOSED Facility Status: CLOSED	10255 GENERAL DR	NE 0 - 1/8 (0.022 mi.)	AH263 / 9	344
BENTON EXPRESS Database: AST, Date of Government Version: 05/17/2019 Facility-Site Id: 9046669 Facility Status: CLOSED Facility Status: CLOSED	10615 ROCKET BLVD	ESE 0 - 1/8 (0.022 mi.)	AI264 / 8	346
PRIME THERAPEUTICS Database: AST, Date of Government Version: 05/17/2019	2354 COMMERCE PARK D	NW 0 - 1/8 (0.025 mi.)	AJ277 / 5	355

EXECUTIVE SUMMARY

Facility-Site Id: 9813138 Facility Status: OPEN Facility Status: OPEN				
PERMA FIX OF ORLANDO	10225 GENERAL DR	E 0 - 1/8 (0.030 mi.)	AN302 / 9	391
Database: AST, Date of Government Version: 05/17/2019 Facility-Site Id: 9808473 Facility Status: OPEN Facility Status: OPEN				
PENSKE TRUCK LEASING	2177 W LANDSTREET RD	NE 0 - 1/8 (0.061 mi.)	BG377 / 5	552
Database: AST, Date of Government Version: 05/17/2019 Facility-Site Id: 8625040 Facility Status: OPEN Facility Status: OPEN				
SUNBELT RENTALS PC05	2101 W LANDSTREET RD	N 0 - 1/8 (0.064 mi.)	BH386 / 5	585
Database: AST, Date of Government Version: 05/17/2019 Facility-Site Id: 9602194 Facility Status: CLOSED Facility Status: CLOSED				
REDS MARKET	8801 EXCHANGE DR	ENE 0 - 1/8 (0.066 mi.)	AZ396 / 5	602
Database: AST, Date of Government Version: 05/17/2019 Facility-Site Id: 8627732 Facility Status: OPEN Facility Status: OPEN				
OPTUM	8301 SOUTHPARK CIR	WSW 0 - 1/8 (0.072 mi.)	BK408 / 1	630
Database: AST, Date of Government Version: 05/17/2019 Facility-Site Id: 9814278 Facility Status: OPEN Facility Status: OPEN				
ORANGE COUNTY UTILIT	8100 PRESIDENTS DR	ENE 0 - 1/8 (0.073 mi.)	BN423 / 1	653
Database: AST, Date of Government Version: 05/17/2019 Facility-Site Id: 9810370 Facility Status: OPEN Facility Status: OPEN				
ORLANDO COGEN LIMITE	8275 EXCHANGE DR	ENE 0 - 1/8 (0.077 mi.)	BI431 / 5	714
Database: AST, Date of Government Version: 05/17/2019 Facility-Site Id: 9300977 Facility Status: OPEN Facility Status: OPEN				
ORLANDO CONTINGENCY	2501 PRINCIPAL ROW	ESE 0 - 1/8 (0.078 mi.)	BR439 / 4	766
Database: AST, Date of Government Version: 05/17/2019 Facility-Site Id: 9805858 Facility Status: CLOSED Facility Status: CLOSED				
AIR PRODUCTS & CHEMI	8300 EXCHANGE DR	ENE 0 - 1/8 (0.080 mi.)	BS445 / 5	774
Database: AST, Date of Government Version: 05/17/2019 Facility-Site Id: 8518572 Facility Status: OPEN Facility Status: OPEN				
COMMUNICATIONS TEST	2491 PRINCIPAL ROW	SE 0 - 1/8 (0.086 mi.)	BY467 / 5	828
Database: AST, Date of Government Version: 05/17/2019 Facility-Site Id: 9814043				

EXECUTIVE SUMMARY

Facility Status: CLOSED				
Facility Status: CLOSED				
LOWES #670	2800 W SANDLAKE RD	WSW 0 - 1/8 (0.086 mi.)	BZ470 / 1	830
Database: AST, Date of Government Version: 05/17/2019				
Facility-Site Id: 9802603				
Facility Status: OPEN				
Facility Status: OPEN				
BALL TRANSPORT	S ORANGE AVE RT 527	WNW 0 - 1/8 (0.095 mi.)	BT492 / 5	897
Database: AST, Date of Government Version: 05/17/2019				
Facility-Site Id: 8735768				
Facility Status: OPEN				
Facility Status: OPEN				
WALGREENS	8325 S PARK CIR	WSW 0 - 1/8 (0.096 mi.)	CE498 / 4	911
Database: AST, Date of Government Version: 05/17/2019				
Facility-Site Id: 9809138				
Facility Status: OPEN				
Facility Status: OPEN				
ORANGE CNTY UTIL-PS	7616 PRESIDENTS DR	N 0 - 1/8 (0.096 mi.)	BF500 / 1	913
Database: AST, Date of Government Version: 05/17/2019				
Facility-Site Id: 9100718				
Facility Status: OPEN				
Facility Status: OPEN				
BROOK'S PRODUCTS INC	690 TAFT-VINELAND RD	E 0 - 1/8 (0.104 mi.)	CI514 / 6	939
Database: AST, Date of Government Version: 05/17/2019				
Facility-Site Id: 8521639				
Facility Status: OPEN				
Facility Status: OPEN				
MCKESSON CENTRAL FL	9600 PARKSOUTH CT	SE 0 - 1/8 (0.105 mi.)	CJ527 / 5	962
Database: AST, Date of Government Version: 05/17/2019				
Facility-Site Id: 9813281				
Facility Status: OPEN				
Facility Status: OPEN				
WALGREENS MAIL SERVI	8337 S PARK CIRCLE	WSW 0 - 1/8 (0.120 mi.)	CE536 / 4	973
Database: AST, Date of Government Version: 05/17/2019				
Facility-Site Id: 9809442				
Facility Status: OPEN				
Facility Status: OPEN				
UNIVERSAL ORLANDO EX	8259 EXCHANGE DR	ENE 0 - 1/8 (0.121 mi.)	CN542 / 5	988
Database: AST, Date of Government Version: 05/17/2019				
Facility-Site Id: 9812825				
Facility Status: OPEN				
Facility Status: OPEN				
YRC FREIGHT 423	1265 LA QUINTA DR	NW 1/8 - 1/4 (0.126 mi.)	CQ586 / 5	1032
Database: AST, Date of Government Version: 05/17/2019				
Facility-Site Id: 8513606				
Facility Status: OPEN				
Facility Status: OPEN				
TRIUMVIRATE ENVIRONM	10100 ROCKET BLVD	E 1/8 - 1/4 (0.133 mi.)	CV683 / 9	1117
Database: AST, Date of Government Version: 05/17/2019				
Facility-Site Id: 9810548				
Facility Status: OPEN				

EXECUTIVE SUMMARY

Facility Status: OPEN					
WAL-MART SUPERCENTER	8101 S JOHN YOUNG PK	S 1/8 - 1/4 (0.140 mi.)	CY706 / 1		1402
Database: AST, Date of Government Version: 05/17/2019					
Facility-Site Id: 9805769					
Facility-Site Id: 9816048					
Facility Status: OPEN					
Facility Status: OPEN					
MANHEIMS CENTRAL FLO	9800 BACHMAN RD	NE 1/8 - 1/4 (0.144 mi.)	DA713 / 5		1417
Database: AST, Date of Government Version: 05/17/2019					
Facility-Site Id: 9200518					
Facility Status: OPEN					
Facility Status: OPEN					
AIR LIQUIDE	9857 BACHMAN RD	N 1/8 - 1/4 (0.147 mi.)	DA720 / 5		1463
Database: AST, Date of Government Version: 05/17/2019					
Facility-Site Id: 8838026					
Facility Status: OPEN					
Facility Status: OPEN					
ROGERS GROUP INC-GLO	1330 W LANDSTREET RD	E 1/8 - 1/4 (0.148 mi.)	DB724 / 5		1485
Database: AST, Date of Government Version: 05/17/2019					
Facility-Site Id: 8733079					
Facility Status: CLOSED					
Facility Status: CLOSED					
ESSENDANT	2405 COMMERCE PARK D	NW 1/8 - 1/4 (0.148 mi.)	DD732 / 4		1510
Database: AST, Date of Government Version: 05/17/2019					
Facility-Site Id: 9810804					
Facility Status: OPEN					
Facility Status: OPEN					
ORLANDO ICE	9495 DELEGATES DR	WSW 1/8 - 1/4 (0.150 mi.)	DG738 / 5		1516
Database: AST, Date of Government Version: 05/17/2019					
Facility-Site Id: 9812483					
Facility Status: OPEN					
Facility Status: OPEN					
FUELMAN-W TAFT VINEL	605 W TAFT VINELAND	E 1/8 - 1/4 (0.151 mi.)	DI748 / 6		1541
Database: AST, Date of Government Version: 05/17/2019					
Facility-Site Id: 8622614					
Facility-Site Id: 9801129					
Facility Status: CLOSED					
Facility Status: CLOSED					
VECTOUR OF FLORIDA	10360 GENERAL DR	E 1/8 - 1/4 (0.156 mi.)	DK757 / 9		1567
Database: AST, Date of Government Version: 05/17/2019					
Facility-Site Id: 9501552					
Facility Status: CLOSED					
Facility Status: CLOSED					
WALMART 8290 - DUKE	9498 S ORANGE BLOSSO	WNW 1/8 - 1/4 (0.158 mi.)	DM767 / 5		1574
Database: AST, Date of Government Version: 05/17/2019					
Facility-Site Id: 9816032					
Facility Status: OPEN					
Facility Status: OPEN					
ORANGE CNTY FIRE DEP	1270 LA QUINTA DR	NW 1/8 - 1/4 (0.160 mi.)	DO778 / 5		1617
Database: AST, Date of Government Version: 05/17/2019					
Facility-Site Id: 8520436					

EXECUTIVE SUMMARY

Facility Status: OPEN				
Facility Status: OPEN				
SUNSHINE RECYCLING I	1263 LANDSTREET RD	SE 1/8 - 1/4 (0.160 mi.)	DB779 / 5	1626
Database: AST, Date of Government Version: 05/17/2019				
Facility-Site Id: 9811076				
Facility Status: OPEN				
Facility Status: OPEN				
KENAN TRANSPORT CO	1201 THORPE RD	E 1/8 - 1/4 (0.175 mi.)	DL798 / 5	1667
Database: AST, Date of Government Version: 05/17/2019				
Facility-Site Id: 9103508				
Facility Status: OPEN				
Facility Status: OPEN				
MASTEC NORTH AMERICA	555 W LANDSTREET RD	E 1/8 - 1/4 (0.185 mi.)	DJ813 / 6	1700
Database: AST, Date of Government Version: 05/17/2019				
Facility-Site Id: 8837329				
Facility Status: CLOSED				
Facility Status: CLOSED				
DOW JONES AND COMPAN	8251 PRESIDENTS DRIV	ENE 1/8 - 1/4 (0.190 mi.)	DZ825 / 2	1722
Database: AST, Date of Government Version: 05/17/2019				
Facility-Site Id: 8734311				
Facility Status: OPEN				
Facility Status: OPEN				
ORANGE CNTY UTIL-INV	2600 INVESTORS ROW	ESE 1/8 - 1/4 (0.193 mi.)	EB830 / 4	1743
Database: AST, Date of Government Version: 05/17/2019				
Facility-Site Id: 9812746				
Facility Status: OPEN				
Facility Status: OPEN				
CVS CAREMARK	9310 SOUTHPARK CENTE	NW 1/8 - 1/4 (0.193 mi.)	DP832 / 4	1745
Database: AST, Date of Government Version: 05/17/2019				
Facility-Site Id: 9815221				
Facility Status: OPEN				
Facility Status: OPEN				
WILSHIRE ORLANDO ASS	8221 EXCHANGE DR	ENE 1/8 - 1/4 (0.202 mi.)	EC854 / 2	1788
Database: AST, Date of Government Version: 05/17/2019				
Facility-Site Id: 8840943				
Facility Status: CLOSED				
Facility Status: CLOSED				
JOHN YOUNG LAND PART	9333 S JOHN YOUNG PK	N 1/8 - 1/4 (0.215 mi.)	EL872 / 4	1827
Database: AST, Date of Government Version: 05/17/2019				
Facility-Site Id: 9102702				
Facility Status: CLOSED				
Facility Status: CLOSED				
COMFORT HOUSE INC	2450 TITAN ROW	NE 1/8 - 1/4 (0.230 mi.)	EV920 / 2	2154
Database: AST, Date of Government Version: 05/17/2019				
Facility-Site Id: 8513324				
Facility Status: OPEN				
Facility Status: OPEN				
WRB ENTERPRISES	1250 W LANDSTREET RD	SE 1/8 - 1/4 (0.231 mi.)	EU927 / 5	2180
Database: AST, Date of Government Version: 05/17/2019				
Facility-Site Id: 8521736				
Facility Status: CLOSED				

EXECUTIVE SUMMARY

Facility Status: CLOSED				
PUBLIX ORLANDO PHARM	10400 ROCKET CT	E 1/8 - 1/4 (0.240 mi.)	EY939 / 9	2211
Database: AST, Date of Government Version: 05/17/2019				
Facility-Site Id: 8944901				
Facility Status: OPEN				
Facility Status: OPEN				
AETNA SPECIALTY PHAR	503 SUNPORT LANE	ENE 1/8 - 1/4 (0.242 mi.)	EJ947 / 3	2235
Database: AST, Date of Government Version: 05/17/2019				
Facility-Site Id: 9807376				
Facility Status: OPEN				
Facility Status: OPEN				
RELIABLE PEAT CO-JV	1245 W HWY 50	E 1/8 - 1/4 (0.245 mi.)	ET952 / 9	2247
Database: AST, Date of Government Version: 05/17/2019				
Facility-Site Id: 9202560				
Facility Status: CLOSED				
Facility Status: CLOSED				
WAWA FLORIDA LLC 513	8574 S ORANGE BLOSSO	NNW 1/8 - 1/4 (0.246 mi.)	FA961 / 5	2257
Database: AST, Date of Government Version: 05/17/2019				
Facility-Site Id: 8627625				
Facility Status: OPEN				
Facility Status: OPEN				
GRAND PARK-WYNDHAM V	8427 SOUTH PARK CIRC	WSW 1/8 - 1/4 (0.249 mi.)	FC967 / 4	2448
Database: AST, Date of Government Version: 05/17/2019				
Facility-Site Id: 9808695				
Facility Status: OPEN				
Facility Status: OPEN				
SONOCO PRODUCTS COMP	10895 ROCKET BOULEVA	SSE 1/4 - 1/2 (0.265 mi.)	FH993 / 8	2497
Database: AST, Date of Government Version: 05/17/2019				
Facility-Site Id: 9800618				
Facility Status: CLOSED				
Facility Status: CLOSED				
SAIA TRUCKING	10451 ROCKET COURT	ESE 1/4 - 1/2 (0.272 mi.)	FJ1026 / 9	2544
Database: AST, Date of Government Version: 05/17/2019				
Facility-Site Id: 9802582				
Facility Status: OPEN				
Facility Status: OPEN				
SOUTHPARK CENTER PAR	9205 S PARK CENTER L	NNW 1/4 - 1/2 (0.283 mi.)	FP1064 / 4	2589
Database: AST, Date of Government Version: 05/17/2019				
Facility-Site Id: 9816757				
Facility Status: OPEN				
Facility Status: CLOSED				
HICV CORPORATE OFFIC	9271 S JOHN YOUNG PK	NNW 1/4 - 1/2 (0.287 mi.)	1067 / 4	2591
Database: AST, Date of Government Version: 05/17/2019				
Facility-Site Id: 9816753				
Facility Status: OPEN				
Facility Status: OPEN				
DIVISION OF FORESTRY	8431 S ORANGE BLOSSO	N 1/4 - 1/2 (0.296 mi.)	FU1096 / 5	2654
Database: AST, Date of Government Version: 05/17/2019				
Facility-Site Id: 8622666				
Facility Status: CLOSED				
Facility Status: CLOSED				
CVS ORLANDO FL DISTR	8201 CHANCELLOR DR	ENE 1/4 - 1/2 (0.299 mi.)	FW1107 / 5	2708
Database: AST, Date of Government Version: 05/17/2019				

EXECUTIVE SUMMARY

Facility-Site Id: 8513347 Facility Status: OPEN Facility Status: OPEN				
ORANGE LAKE COUNTRY	9395 S JOHN YOUNG PK	WSW 1/4 - 1/2 (0.303 mi.)	FX1117 / 4	2765
Database: AST, Date of Government Version: 05/17/2019 Facility-Site Id: 9813694 Facility Status: OPEN Facility Status: OPEN				
DARDEN RESTAURANTS I	3801 TAFT VINELAND R	ESE 1/4 - 1/2 (0.305 mi.)	FZ1126 / 7	2780
Database: AST, Date of Government Version: 05/17/2019 Facility-Site Id: 9810686 Facility Status: OPEN Facility Status: OPEN				
FL DEPT OF TRANSPORT	420 W LANDSTREET RD	E 1/4 - 1/2 (0.313 mi.)	GC1153 / 6	2822
Database: AST, Date of Government Version: 05/17/2019 Facility-Site Id: 8943862 Facility Status: OPEN Facility Status: OPEN				
QUIRCH FOODS	2292 SAND LAKE RD	ESE 1/4 - 1/2 (0.324 mi.)	GG1177 / 2	2906
Database: AST, Date of Government Version: 05/17/2019 Facility-Site Id: 9814964 Facility Status: OPEN Facility Status: OPEN				
ORLANDO PAVING CO	8501 FLORIDA ROCK RD	SSE 1/4 - 1/2 (0.348 mi.)	GF1212 / 6	3031
Database: AST, Date of Government Version: 05/17/2019 Facility-Site Id: 8521726 Facility Status: OPEN Facility Status: OPEN				
LONG & SCOTT FARMS I	8600 W JONES AVE	NW 1/4 - 1/2 (0.356 mi.)	GQ1224 / 5	3047
Database: AST, Date of Government Version: 05/17/2019 Facility-Site Id: 8513145 Facility Status: OPEN Facility Status: OPEN				
DARLING INGREDIENTS	408 W LANDSTREET RD	E 1/4 - 1/2 (0.360 mi.)	GV1236 / 6	3079
Database: AST, Date of Government Version: 05/17/2019 Facility-Site Id: 8735303 Facility Status: OPEN Facility Status: OPEN				
ORLANDO UTIL COMM-SK	502 SAND LAKE RD	NNE 1/4 - 1/2 (0.366 mi.)	GY1253 / 3	3136
Database: AST, Date of Government Version: 05/17/2019 Facility-Site Id: 8943930 Facility Status: OPEN Facility Status: OPEN				
MASCHMEYER CONCRETE	10551 ROCKET CT	SE 1/4 - 1/2 (0.373 mi.)	HA1264 / 9	3162
Database: AST, Date of Government Version: 05/17/2019 Facility-Site Id: 9815452 Facility Status: OPEN Facility Status: OPEN				
UNITED RENTALS INC (371 TAFT VINELAND RD	ENE 1/4 - 1/2 (0.382 mi.)	1278 / 6	3179
Database: AST, Date of Government Version: 05/17/2019 Facility-Site Id: 9801823				

EXECUTIVE SUMMARY

Facility Status: CLOSED				
Facility Status: CLOSED				
CENTRAL FL CHRYSLER	8675 COMMODITY CIR	SW 1/4 - 1/2 (0.384 mi.)	HB1283 / 1	3208
Database: AST, Date of Government Version: 05/17/2019				
Facility-Site Id: 9808084				
Facility Status: OPEN				
Facility Status: OPEN				
ESCOT BUS LINES	400 W LANDSTREET RD	E 1/4 - 1/2 (0.391 mi.)	GV1303 / 6	3245
Database: AST, Date of Government Version: 05/17/2019				
Facility-Site Id: 9811387				
Facility Status: OPEN				
Facility Status: OPEN				
SYGMA NETWORK FUELIN	9313 BACHMAN RD	SW 1/4 - 1/2 (0.397 mi.)	HI1316 / 5	3280
Database: AST, Date of Government Version: 05/17/2019				
Facility-Site Id: 9805289				
Facility Status: OPEN				
Facility Status: OPEN				
RYDER TRANSPORTATION	9401 BACHMAN RD	NE 1/4 - 1/2 (0.417 mi.)	HC1340 / 5	3331
Database: AST, Date of Government Version: 05/17/2019				
Facility-Site Id: 9805089				
Facility Status: CLOSED				
Facility Status: CLOSED				
CENTRAL HAULING & EX	11041 ROCKET BLVD	S 1/4 - 1/2 (0.419 mi.)	HD1348 / 8	3356
Database: AST, Date of Government Version: 05/17/2019				
Facility-Site Id: 8521712				
Facility Status: OPEN				
Facility Status: OPEN				
LMG INC	2350 INVESTORS ROW	ESE 1/4 - 1/2 (0.421 mi.)	HO1353 / 5	3364
Database: AST, Date of Government Version: 05/17/2019				
Facility-Site Id: 9813039				
Facility Status: OPEN				
Facility Status: OPEN				
HUBBARD CONSTRUCTION	303 W LANDSTREET RD	E 1/4 - 1/2 (0.436 mi.)	HU1370 / 6	3383
Database: AST, Date of Government Version: 05/17/2019				
Facility-Site Id: 8838144				
Facility Status: OPEN				
Facility Status: OPEN				
THE SHERWIN-WILLIAMS	2150 WEST SANDLAKE R	E 1/4 - 1/2 (0.443 mi.)	HZ1394 / 2	3484
Database: AST, Date of Government Version: 05/17/2019				
Facility-Site Id: 9805935				
Facility Status: OPEN				
Facility Status: OPEN				
ORLANDO PRINTING FAC	1200 CENTRAL FLORIDA	SSW 1/4 - 1/2 (0.473 mi.)	IM1465 / 8	3791
Database: AST, Date of Government Version: 05/17/2019				
Facility-Site Id: 9300577				
Facility Status: OPEN				
Facility Status: OPEN				
HOWARD FERTILIZER &	8306 S ORANGE AVE	E 1/4 - 1/2 (0.478 mi.)	IL1492 / 3	3971
Database: AST, Date of Government Version: 05/17/2019				
Facility-Site Id: 8838100				
Facility Status: OPEN				

EXECUTIVE SUMMARY

Facility Status: OPEN				
SIMS CRANE & EQUIPME	596 THORPE RD	N 1/4 - 1/2 (0.490 mi.)	IW1526 / 6	4049
Database: AST, Date of Government Version: 05/17/2019				
Facility-Site Id: 9807649				
Facility Status: OPEN				
Facility Status: OPEN				
JOHN YOUNG BUISNESS	2675 DIRECTORS ROW	NNE 1/4 - 1/2 (0.490 mi.)	IX1527 / 1	4051
Database: AST, Date of Government Version: 05/17/2019				
Facility-Site Id: 9813611				
Facility Status: OPEN				
Facility Status: OPEN				
CHEP USA-ORLANDO OPE	8517 S PARK CIRCLE	WSW 1/4 - 1/2 (0.491 mi.)	IY1531 / 4	4059
Database: AST, Date of Government Version: 05/17/2019				
Facility-Site Id: 9814290				
Facility Status: CLOSED				
Facility Status: CLOSED				
BRINKS INC	9900 SATELLITE BLVD	S 1/4 - 1/2 (0.497 mi.)	IZ1538 / 8	4073
Database: AST, Date of Government Version: 05/17/2019				
Facility-Site Id: 8839389				
Facility Status: OPEN				
Facility Status: OPEN				

FL TANKS: Storage Tank Facility List

A review of the FL TANKS list, as provided by EDR, and dated 05/17/2019 has revealed that there are 9 FL TANKS sites within approximately 0.5 miles of the requested target property.

<u>Site</u>	<u>Address</u>	<u>Direction / Distance</u>	<u>Map ID / Focus Map(s)</u>	<u>Page</u>
FL CONTRACTORS EQUIP	1477 W LANDSTREET	ENE 0 - 1/8 (0.018 mi.)	AD247 / 5	325
Facility Status: CLOSED				
Facility ID: 9103451				
YELLOW FREIGHT INC 0	1265 LAQUINTA DR	NW 1/8 - 1/4 (0.126 mi.)	CQ659 / 5	1073
Facility Status: CLOSED				
Facility ID: 9805659				
DARDEN CORP	1000 DARDEN CENTER D	SW 1/8 - 1/4 (0.219 mi.)	ER898 / 7	2068
Facility Status: CLOSED				
Facility ID: 9814667				
JOSE F MORET	9557 BACHMAN RD	NE 1/4 - 1/2 (0.291 mi.)	FS1084 / 5	2621
Facility Status: CLOSED				
Facility ID: 9806620				
ORLANDO WATERSPORTS	8615 FLORIDA ROCK RD	S 1/4 - 1/2 (0.369 mi.)	GX1257 / 6	3154
Facility Status: CLOSED				
Facility ID: 9813176				
BACHMAN ROAD PARKING	9450 BACHMAN RD	NE 1/4 - 1/2 (0.385 mi.)	HC1284 / 5	3209
Facility Status: CLOSED				
Facility ID: 9814617				
GATE FUEL SERVICE 20	366 TAFT VINELAND RD	E 1/4 - 1/2 (0.389 mi.)	HF1300 / 6	3237
Facility Status: CLOSED				
Facility ID: 9808604				
TAFT HOLDINGS - MWI	9331 BACHMAN RD	SW 1/4 - 1/2 (0.404 mi.)	HI1320 / 5	3283

EXECUTIVE SUMMARY

Facility Status: CLOSED
Facility ID: 9814892

SHELL FUELING 2005-7 **702 THORPE RD LOT 10** **N 1/4 - 1/2 (0.489 mi.)** **IU1515 / 6** **4021**
Facility Status: CLOSED
Facility ID: 9809432

State and tribal institutional control / engineering control registries

FL ENG CONTROLS: Institutional Controls Registry

A review of the FL ENG CONTROLS list, as provided by EDR, and dated 06/28/2019 has revealed that there is 1 FL ENG CONTROLS site within approximately 0.5 miles of the requested target property.

<u>Site</u>	<u>Address</u>	<u>Direction / Distance</u>	<u>Map ID / Focus Map(s)</u>	<u>Page</u>
COMFORT HOUSE INC Facility-Site Id: ERIC_7294 Facility-Site Id: 8513324	2450 TITAN ROW	NE 1/8 - 1/4 (0.230 mi.)	EV920 / 2	2154

FL INST CONTROL: Institutional Controls Registry

A review of the FL INST CONTROL list, as provided by EDR, and dated 06/28/2019 has revealed that there are 3 FL INST CONTROL sites within approximately 0.5 miles of the requested target property.

<u>Site</u>	<u>Address</u>	<u>Direction / Distance</u>	<u>Map ID / Focus Map(s)</u>	<u>Page</u>
COMFORT HOUSE INC Facility-Site Id: ERIC_7294 Facility-Site Id: 8513324	2450 TITAN ROW	NE 1/8 - 1/4 (0.230 mi.)	EV920 / 2	2154
SAMS LP GAS Facility-Site Id: COM_68715	8222 SOUTH ORANGE AV	ENE 1/4 - 1/2 (0.453 mi.)	IF1425 / 3	3704
*C L INDUSTRIES (WOO) Facility-Site Id: ERIC_7290 Facility-Site Id: COM_68715	8188 S. ORANGE AVENU	ENE 1/4 - 1/2 (0.475 mi.)	IO1481 / 3	3935

State and tribal voluntary cleanup sites

FL VCP: Voluntary Cleanup Sites

A review of the FL VCP list, as provided by EDR, and dated 06/11/2019 has revealed that there is 1 FL VCP site within approximately 0.5 miles of the requested target property.

<u>Site</u>	<u>Address</u>	<u>Direction / Distance</u>	<u>Map ID / Focus Map(s)</u>	<u>Page</u>
*C L INDUSTRIES (WOO) Status: OPEN Comet Site Id: 68715	8188 S. ORANGE AVENU	ENE 1/4 - 1/2 (0.475 mi.)	IO1480 / 3	3934

EXECUTIVE SUMMARY

State and tribal Brownfields sites

FL BROWNFIELDS: Brownfields Sites Database

A review of the FL BROWNFIELDS list, as provided by EDR, has revealed that there are 3 FL BROWNFIELDS sites within approximately 0.5 miles of the requested target property.

<u>Site</u>	<u>Address</u>	<u>Direction / Distance</u>	<u>Map ID / Focus Map(s)</u>	<u>Page</u>
PINE CASTLE URBAN CE Database: BROWNFIELDS AREAS, Date of Government Version: 05/06/2019		NNE 1/4 - 1/2 (0.360 mi.)	Region / 3	98
C.L. INDUSTRIES: ROC Database: BROWNFIELDS AREAS, Date of Government Version: 05/06/2019		ENE 1/4 - 1/2 (0.437 mi.)	Region / 3	98
FORMER WOODBURY CHEM Database: BROWNFIELDS, Date of Government Version: 04/18/2019 Database: BSRA, Date of Government Version: 06/27/2019 Site Id: BF481101001 Facility-Site Id: BF481101000 Site Id: BF481101001	8188 SOUTH ORANGE AV	ENE 1/4 - 1/2 (0.475 mi.)	IO1477 / 3	3924

ADDITIONAL ENVIRONMENTAL RECORDS

Local Lists of Hazardous waste / Contaminated Sites

FL FI Sites: Sites List

A review of the FL FI Sites list, as provided by EDR, and dated 12/31/1989 has revealed that there is 1 FL FI Sites site within approximately 0.5 miles of the requested target property.

<u>Site</u>	<u>Address</u>	<u>Direction / Distance</u>	<u>Map ID / Focus Map(s)</u>	<u>Page</u>
WOODBURY CHEMICAL SI EPA ID: FLD980802847 Facility-Site Id: 000123	8360 S ORANGE AVE	E 1/4 - 1/2 (0.477 mi.)	IL1482 / 3	3955

US CDL: National Clandestine Laboratory Register

A review of the US CDL list, as provided by EDR, and dated 06/11/2019 has revealed that there is 1 US CDL site within approximately 0.5 miles of the requested target property.

<u>Site</u>	<u>Address</u>	<u>Direction / Distance</u>	<u>Map ID / Focus Map(s)</u>	<u>Page</u>
8608 SUN DR	8608 SUN DR	NW 1/4 - 1/2 (0.271 mi.)	1001 / 5	2517

Records of Emergency Release Reports

HMIRS: Hazardous Materials Information Reporting System

A review of the HMIRS list, as provided by EDR, and dated 03/25/2019 has revealed that there are 134

EXECUTIVE SUMMARY

HMIRS sites within approximately 0.5 miles of the requested target property.

<u>Site</u>	<u>Address</u>	<u>Direction / Distance</u>	<u>Map ID / Focus Map(s)</u>	<u>Page</u>
Not reported	10615 ROCKET BOULEVA	ESE 0 - 1/8 (0.022 mi.)	AI265 / 8	347
1265 LACQUINTA DRIVE	1265 LACQUINTA DRIVE	NW 0 - 1/8 (0.057 mi.)	AQ366 / 5	536
System ID:: 394742				
Not reported	1265 LA POINTA	NW 0 - 1/8 (0.057 mi.)	AQ367 / 5	536
405 SUNPOT LANE	405 SUNPOT LANE	NNE 0 - 1/8 (0.091 mi.)	CD490 / 3	896
Not reported	1265 LAQUINTA	NW 1/8 - 1/4 (0.126 mi.)	CQ557 / 5	1025
1265 LA QUINTA DR	1265 LA QUINTA DR	NW 1/8 - 1/4 (0.126 mi.)	CQ558 / 5	1025
1265 LAQUINTA DR.	1265 LAQUINTA DR.	NW 1/8 - 1/4 (0.126 mi.)	CQ559 / 5	1025
Not reported	1265 LAQUINTA DR	NW 1/8 - 1/4 (0.126 mi.)	CQ560 / 5	1026
Not reported	1265 LAQUINTA DR	NW 1/8 - 1/4 (0.126 mi.)	CQ561 / 5	1026
Not reported	1265 LA QUINTA DR	NW 1/8 - 1/4 (0.126 mi.)	CQ562 / 5	1026
Not reported	1265 LAQINTA DR	NW 1/8 - 1/4 (0.126 mi.)	CQ563 / 5	1026
Not reported	1265 LAQUINTA DR	NW 1/8 - 1/4 (0.126 mi.)	CQ564 / 5	1027
1265 LAQUINTA DR	1265 LAQUINTA DR	NW 1/8 - 1/4 (0.126 mi.)	CQ565 / 5	1027
1265 LAQUINTA DRIVE	1265 LAQUINTA DRIVE	NW 1/8 - 1/4 (0.126 mi.)	CQ566 / 5	1027
1265 LAQUINTA DRIVE	1265 LAQUINTA DRIVE	NW 1/8 - 1/4 (0.126 mi.)	CQ567 / 5	1027
1265 LAQUINTA DRIVE	1265 LAQUINTA DRIVE	NW 1/8 - 1/4 (0.126 mi.)	CQ568 / 5	1028
1265 LAQUINTA DRIVE	1265 LAQUINTA DRIVE	NW 1/8 - 1/4 (0.126 mi.)	CQ570 / 5	1028
Not reported	1265 LAQUINTA DR	NW 1/8 - 1/4 (0.126 mi.)	CQ571 / 5	1029
Not reported	1265 LA QUINTA DR	NW 1/8 - 1/4 (0.126 mi.)	CQ572 / 5	1029
Not reported	1265 LA QUINTA DRIVE	NW 1/8 - 1/4 (0.126 mi.)	CQ573 / 5	1029
Not reported	1265 LAQUINTA DR	NW 1/8 - 1/4 (0.126 mi.)	CQ574 / 5	1029
Not reported	1265 LAQUINTA DR	NW 1/8 - 1/4 (0.126 mi.)	CQ575 / 5	1030
Not reported	1265 LAQUINTA DR	NW 1/8 - 1/4 (0.126 mi.)	CQ576 / 5	1030
Not reported	1265 LAQUINTA	NW 1/8 - 1/4 (0.126 mi.)	CQ577 / 5	1030
Not reported	1265 LAQUINTA	NW 1/8 - 1/4 (0.126 mi.)	CQ578 / 5	1030
Not reported	1265 LAQUINTA	NW 1/8 - 1/4 (0.126 mi.)	CQ579 / 5	1031
Not reported	1265 LA QUENTA DRIVE	NW 1/8 - 1/4 (0.126 mi.)	CQ580 / 5	1031
Not reported	1265 LAQUINTA DR	NW 1/8 - 1/4 (0.126 mi.)	CQ581 / 5	1031
Not reported	1265 LAQUINTA DR	NW 1/8 - 1/4 (0.126 mi.)	CQ582 / 5	1031
Not reported	1265 LA QUINTA DR	NW 1/8 - 1/4 (0.126 mi.)	CQ583 / 5	1032
1265 LAQUINTA DRIVE	1265 LAQUINTA DRIVE	NW 1/8 - 1/4 (0.126 mi.)	CQ584 / 5	1032
Not reported	1265 LAQUINTA DR	NW 1/8 - 1/4 (0.126 mi.)	CQ585 / 5	1032
Not reported	1265 LAQUINTA DR	NW 1/8 - 1/4 (0.126 mi.)	CQ587 / 5	1049
Not reported	1265 LAQUINTA DR	NW 1/8 - 1/4 (0.126 mi.)	CQ588 / 5	1049
Not reported	1265 LAQUINTA DR	NW 1/8 - 1/4 (0.126 mi.)	CQ589 / 5	1049
1265 LAQUINTA DRIVE	1265 LAQUINTA DRIVE	NW 1/8 - 1/4 (0.126 mi.)	CQ590 / 5	1050
1265 LAQUINTA DRIVE	1265 LAQUINTA DRIVE	NW 1/8 - 1/4 (0.126 mi.)	CQ591 / 5	1050
1265 LAQUINTA DRIVE	1265 LAQUINTA DRIVE	NW 1/8 - 1/4 (0.126 mi.)	CQ592 / 5	1050
1265 LAQUINTA DR	1265 LAQUINTA DR	NW 1/8 - 1/4 (0.126 mi.)	CQ593 / 5	1050
System ID:: 419001				
Not reported	1265 LAQUINTA DRIVE	NW 1/8 - 1/4 (0.126 mi.)	CQ594 / 5	1051
Not reported	1265 LAQUINTA DR	NW 1/8 - 1/4 (0.126 mi.)	CQ595 / 5	1051
1265 LAQUINTA DRIVE	1265 LAQUINTA DRIVE	NW 1/8 - 1/4 (0.126 mi.)	CQ596 / 5	1051
Not reported	1265 LA QUINTA DRIVE	NW 1/8 - 1/4 (0.126 mi.)	CQ597 / 5	1051
Not reported	1265 LA QUINTA DR	NW 1/8 - 1/4 (0.126 mi.)	CQ598 / 5	1052
Not reported	1265 LAQUINTA DR	NW 1/8 - 1/4 (0.126 mi.)	CQ599 / 5	1052
Not reported	1265 LAQUINTA	NW 1/8 - 1/4 (0.126 mi.)	CQ600 / 5	1052
1265 LAQUINTA DRIVE	1265 LAQUINTA DRIVE	NW 1/8 - 1/4 (0.126 mi.)	CQ601 / 5	1052
Not reported	1265 LAQUINTO DR	NW 1/8 - 1/4 (0.126 mi.)	CQ602 / 5	1053
Not reported	1265 LA QUINTA	NW 1/8 - 1/4 (0.126 mi.)	CQ603 / 5	1053
1265 LAQUINTA DRIVE	1265 LAQUINTA DRIVE	NW 1/8 - 1/4 (0.126 mi.)	CQ604 / 5	1053
1265 LA QUINTA DRIVE	1265 LA QUINTA DRIVE	NW 1/8 - 1/4 (0.126 mi.)	CQ605 / 5	1053
1265 LAQUINTA DRIVE	1265 LAQUINTA DRIVE	NW 1/8 - 1/4 (0.126 mi.)	CQ606 / 5	1054

EXECUTIVE SUMMARY

<u>Site</u>	<u>Address</u>	<u>Direction / Distance</u>	<u>Map ID / Focus Map(s)</u>	<u>Page</u>
Not reported	1265 LAQUINTA DR	NW 1/8 - 1/4 (0.126 mi.)	CQ607 / 5	1054
1265 LAQUINTA DRIVE	1265 LAQUINTA DRIVE	NW 1/8 - 1/4 (0.126 mi.)	CQ608 / 5	1054
Not reported	1265 LAQUINTA	NW 1/8 - 1/4 (0.126 mi.)	CQ609 / 5	1054
Not reported	1265 LA QUINTA DRIVE	NW 1/8 - 1/4 (0.126 mi.)	CQ610 / 5	1055
1265 LAQUINTA DR	1265 LAQUINTA DR	NW 1/8 - 1/4 (0.126 mi.)	CQ611 / 5	1055
System ID:: 394762				
Not reported	1265 LA QUINTA DRIVE	NW 1/8 - 1/4 (0.126 mi.)	CQ612 / 5	1055
Not reported	1265 LAQUINTA DRIVE	NW 1/8 - 1/4 (0.126 mi.)	CQ613 / 5	1055
Not reported	1265 LA QUENTA DRIVE	NW 1/8 - 1/4 (0.126 mi.)	CQ614 / 5	1056
Not reported	1265 LAQUINTO DR	NW 1/8 - 1/4 (0.126 mi.)	CQ615 / 5	1056
Not reported	1265 LA QUINTA DRIVE	NW 1/8 - 1/4 (0.126 mi.)	CQ616 / 5	1056
Not reported	1265 LA QUINTA DR	NW 1/8 - 1/4 (0.126 mi.)	CQ617 / 5	1056
Not reported	1265 LAQUINTA DR	NW 1/8 - 1/4 (0.126 mi.)	CQ618 / 5	1057
Not reported	1265 LAQUINTA DR	NW 1/8 - 1/4 (0.126 mi.)	CQ619 / 5	1057
Not reported	1265 LAQUINTA DRIVE	NW 1/8 - 1/4 (0.126 mi.)	CQ620 / 5	1057
Not reported	1265 LAQUINTA DR	NW 1/8 - 1/4 (0.126 mi.)	CQ621 / 5	1057
1265 LAQUINTA DRIVE	1265 LAQUINTA DRIVE	NW 1/8 - 1/4 (0.126 mi.)	CQ622 / 5	1058
Not reported	1265 LAQUINTA	NW 1/8 - 1/4 (0.126 mi.)	CQ623 / 5	1058
Not reported	1265 LA QUINTA DR	NW 1/8 - 1/4 (0.126 mi.)	CQ624 / 5	1058
1265 LAQUINTA DRIVE	1265 LAQUINTA DRIVE	NW 1/8 - 1/4 (0.126 mi.)	CQ626 / 5	1059
System ID:: 407464				
Not reported	1265 LA QUINTA	NW 1/8 - 1/4 (0.126 mi.)	CQ627 / 5	1059
Not reported	1265 LA QUINTA DR	NW 1/8 - 1/4 (0.126 mi.)	CQ628 / 5	1059
Not reported	1265 LAQUINTA DR	NW 1/8 - 1/4 (0.126 mi.)	CQ629 / 5	1059
1265 LA QUINTA DRIVE	1265 LA QUINTA DRIVE	NW 1/8 - 1/4 (0.126 mi.)	CQ631 / 5	1060
System ID:: 405957				
1265 LAQUINTA DRIVE	1265 LAQUINTA DRIVE	NW 1/8 - 1/4 (0.126 mi.)	CQ632 / 5	1060
1265 LA QUINTA DRIVE	1265 LA QUINTA DRIVE	NW 1/8 - 1/4 (0.126 mi.)	CQ633 / 5	1060
System ID:: 2000				
Not reported	1265 LA QUINTA	NW 1/8 - 1/4 (0.126 mi.)	CQ634 / 5	1061
Not reported	1265 LA QUINTA	NW 1/8 - 1/4 (0.126 mi.)	CQ635 / 5	1061
Not reported	1265 LAQUINTA DR	NW 1/8 - 1/4 (0.126 mi.)	CQ636 / 5	1061
1265 LAQUINTA DRIVE	1265 LAQUINTA DRIVE	NW 1/8 - 1/4 (0.126 mi.)	CQ637 / 5	1061
System ID:: 454142				
1265 LAQUINTA DRIVE	1265 LAQUINTA DRIVE	NW 1/8 - 1/4 (0.126 mi.)	CQ638 / 5	1062
System ID:: 429335				
1265 LAQUINTA DRIVE	1265 LAQUINTA DRIVE	NW 1/8 - 1/4 (0.126 mi.)	CQ639 / 5	1062
System ID:: 425701				
1265 LAQUINTA DR	1265 LAQUINTA DR	NW 1/8 - 1/4 (0.126 mi.)	CQ640 / 5	1062
Not reported	1265 LAQUINTA DR	NW 1/8 - 1/4 (0.126 mi.)	CQ641 / 5	1062
Not reported	1265 LAQUINTA DR	NW 1/8 - 1/4 (0.126 mi.)	CQ642 / 5	1063
1265 LAQUINTA DRIVE	1265 LAQUINTA DRIVE	NW 1/8 - 1/4 (0.126 mi.)	CQ643 / 5	1063
System ID:: 429328				
1265 LAQUINTA DR	1265 LAQUINTA DR	NW 1/8 - 1/4 (0.126 mi.)	CQ644 / 5	1063
1265 LAQUINTA DRIVE	1265 LAQUINTA DRIVE	NW 1/8 - 1/4 (0.126 mi.)	CQ645 / 5	1063
Not reported	1265 LAQUINTA RD	NW 1/8 - 1/4 (0.126 mi.)	CQ646 / 5	1064
1265 LAQUITA DRIVE	1265 LAQUITA DRIVE	NW 1/8 - 1/4 (0.126 mi.)	CQ647 / 5	1064
System ID:: 418992				
Not reported	1265 LAQUINTA DRIVE	NW 1/8 - 1/4 (0.126 mi.)	CQ648 / 5	1064
Not reported	1265 LA QUINTA DR	NW 1/8 - 1/4 (0.126 mi.)	CQ650 / 5	1065
Not reported	1265 LAQUINTA DRIVE	NW 1/8 - 1/4 (0.126 mi.)	CQ651 / 5	1065
1265 LAQUINTA DRIVE	1265 LAQUINTA DRIVE	NW 1/8 - 1/4 (0.126 mi.)	CQ652 / 5	1065

EXECUTIVE SUMMARY

System ID:: 401728				
Not reported	1265 LA QUINTA DRIVE	NW 1/8 - 1/4 (0.126 mi.)	CQ654 / 5	1066
1265 LAQUINTA DRIVE	1265 LAQUINTA DRIVE	NW 1/8 - 1/4 (0.126 mi.)	CQ656 / 5	1066
System ID:: 446735				
Not reported	1265 LA QUINTA RD	NW 1/8 - 1/4 (0.126 mi.)	CQ658 / 5	1073
501 GILLS DRIVE	501 GILLS DRIVE	SSE 1/8 - 1/4 (0.135 mi.)	CW696 / 6	1385
Not reported	1090 GILLS DR	SSE 1/8 - 1/4 (0.139 mi.)	CK703 / 5	1399
Not reported	1285 LA QUINTA	N 1/8 - 1/4 (0.218 mi.)	EP891 / 5	2054
Not reported	10451 ROCKET COURT	ESE 1/4 - 1/2 (0.272 mi.)	FJ1003 / 9	2519
Not reported	10451 ROCKET COURT	ESE 1/4 - 1/2 (0.272 mi.)	FJ1004 / 9	2519
Not reported	10451 ROCKET CT	ESE 1/4 - 1/2 (0.272 mi.)	FJ1005 / 9	2519
Not reported	10451 ROCKET CT	ESE 1/4 - 1/2 (0.272 mi.)	FJ1006 / 9	2519
Not reported	10451 ROCKET COURT	ESE 1/4 - 1/2 (0.272 mi.)	FJ1007 / 9	2520
Not reported	10451 ROCKET COURT	ESE 1/4 - 1/2 (0.272 mi.)	FJ1009 / 9	2526
10451 ROCKET COURT	10451 ROCKET COURT	ESE 1/4 - 1/2 (0.272 mi.)	FJ1010 / 9	2526
Not reported	10451 ROCKET COURT	ESE 1/4 - 1/2 (0.272 mi.)	FJ1012 / 9	2529
Not reported	10451 ROCKET COURT	ESE 1/4 - 1/2 (0.272 mi.)	FJ1013 / 9	2529
10451 ROCKET COURT	10451 ROCKET COURT	ESE 1/4 - 1/2 (0.272 mi.)	FJ1015 / 9	2541
System ID:: 408758				
Not reported	10451 ROCKET CT	ESE 1/4 - 1/2 (0.272 mi.)	FJ1016 / 9	2541
10451 ROCKET CT	10451 ROCKET CT	ESE 1/4 - 1/2 (0.272 mi.)	FJ1018 / 9	2542
10451 ROCKET COURT	10451 ROCKET COURT	ESE 1/4 - 1/2 (0.272 mi.)	FJ1019 / 9	2543
System ID:: 411459				
10451 ROCKET CT.	10451 ROCKET CT.	ESE 1/4 - 1/2 (0.272 mi.)	FJ1020 / 9	2543
System ID:: 415457				
10451 ROCKETT CT.	10451 ROCKETT CT.	ESE 1/4 - 1/2 (0.272 mi.)	FJ1021 / 9	2543
10451 ROCKET CT	10451 ROCKET CT	ESE 1/4 - 1/2 (0.272 mi.)	FJ1022 / 9	2543
Not reported	10451 ROCKET COURT	ESE 1/4 - 1/2 (0.272 mi.)	FJ1023 / 9	2544
10451 ROCKET COURT	10451 ROCKET COURT	ESE 1/4 - 1/2 (0.272 mi.)	FJ1024 / 9	2544
Not reported	10451 ROCKET COURT	ESE 1/4 - 1/2 (0.272 mi.)	FJ1025 / 9	2544
Not reported	10451 ROCKET COURT	ESE 1/4 - 1/2 (0.272 mi.)	FJ1027 / 9	2546
Not reported	10451 ROCKET COURT	ESE 1/4 - 1/2 (0.272 mi.)	FJ1028 / 9	2546
10451 ROCKET COURT	10451 ROCKET COURT	ESE 1/4 - 1/2 (0.272 mi.)	FJ1029 / 9	2547
System ID:: 420850				
10451 ROCKET COURT	10451 ROCKET COURT	ESE 1/4 - 1/2 (0.272 mi.)	FJ1030 / 9	2547
10451 ROCKET CT.	10451 ROCKET CT.	ESE 1/4 - 1/2 (0.272 mi.)	FJ1031 / 9	2547
Not reported	10451 ROCKET CT	ESE 1/4 - 1/2 (0.272 mi.)	FJ1032 / 9	2547
Not reported	10451 ROCKET COURT	ESE 1/4 - 1/2 (0.272 mi.)	FJ1033 / 9	2548
Not reported	10451 ROCKET COURT	ESE 1/4 - 1/2 (0.272 mi.)	FJ1034 / 9	2548
Not reported	10451 ROCKET CT	ESE 1/4 - 1/2 (0.272 mi.)	FJ1035 / 9	2548
10451 ROCKET COURT	10451 ROCKET COURT	ESE 1/4 - 1/2 (0.272 mi.)	FJ1036 / 9	2548
System ID:: 422106				
10451 ROCKET COURT	10451 ROCKET COURT	ESE 1/4 - 1/2 (0.272 mi.)	FJ1038 / 9	2550
10459 ROCKET COURT	10459 ROCKET COURT	ESE 1/4 - 1/2 (0.273 mi.)	FJ1040 / 9	2551
System ID:: 428590				
Not reported	892 THORPE ROAD	NE 1/4 - 1/2 (0.435 mi.)	HT1369 / 5	3382
Not reported	1200 CENTRAL FLORDIA	SSW 1/4 - 1/2 (0.473 mi.)	IM1470 / 8	3903

EXECUTIVE SUMMARY

FL SPILLS: Oil and Hazardous Materials Incidents

A review of the FL SPILLS list, as provided by EDR, and dated 04/08/2019 has revealed that there are 48 FL SPILLS sites within approximately 0.5 miles of the requested target property.

<u>Site</u>	<u>Address</u>	<u>Direction / Distance</u>	<u>Map ID / Focus Map(s)</u>	<u>Page</u>
Not reported OHMIT Incident Number: 15662 Incident Status: Closed	805 TAFT VINELAND (1	E 0 - 1/8 (0.024 mi.)	T270 / 6	350
Not reported OHMIT Incident Number: 36375 Incident Status: Closed	10225 GENERAL DRIVE	E 0 - 1/8 (0.030 mi.)	AN303 / 9	392
Not reported OHMIT Incident Number: 48924 Incident Status: Closed	S. ORANGE BLOSSOM TR	W 0 - 1/8 (0.038 mi.)	AT326 / 5	444
Not reported OHMIT Incident Number: 57647 Incident Status: Closed	10207 GENERAL DR	SSE 0 - 1/8 (0.038 mi.)	AH330 / 9	446
Not reported OHMIT Incident Number: 22587 Incident Status: Closed	1265 LAGUINTA DRIVE	NW 0 - 1/8 (0.060 mi.)	AQ376 / 5	552
Not reported OHMIT Incident Number: 26215 Incident Status: Closed	706 LANDSTREET ROAD	ESE 0 - 1/8 (0.071 mi.)	BE407 / 6	630
ORANGE COUNTY UTILIT OHMIT Incident Number: 42002 Incident Status: Closed	8100 PRESIDENTS DR	ENE 0 - 1/8 (0.073 mi.)	BN423 / 1	653
POLYNT COMPOSITES US OHMIT Incident Number: 20526 Incident Status: Closed	10124 ROCKET BLVD	E 0 - 1/8 (0.077 mi.)	BD434 / 9	732
AIR PRODUCTS & CHEMI OHMIT Incident Number: 7573 Incident Status: Closed	8300 EXCHANGE DR	ENE 0 - 1/8 (0.080 mi.)	BS445 / 5	774
Not reported OHMIT Incident Number: 10855 Incident Status: Closed	CIRENT SEMICONDUCTOR	NE 0 - 1/8 (0.081 mi.)	453 / 4	803
Not reported OHMIT Incident Number: 62501 Incident Status: Saved	2800 W SAND LAKE RD	WSW 0 - 1/8 (0.086 mi.)	BZ472 / 1	835
RACETRAC #2363 OHMIT Incident Number: 56871 Incident Status: Closed	350 W SANDLAKE RD	E 0 - 1/8 (0.096 mi.)	BO494 / 3	898
UNIVERSAL ORLANDO EX OHMIT Incident Number: 10723 Incident Status: Closed	8259 EXCHANGE DR	ENE 0 - 1/8 (0.121 mi.)	CN540 / 5	984
Not reported OHMIT Incident Number: 14516 Incident Status: Closed	1264 LAQUINTA STREET	NW 0 - 1/8 (0.122 mi.)	CQ550 / 5	1005
Not reported OHMIT Incident Number: 42992	1264 LA QUINTA DR.	NW 0 - 1/8 (0.122 mi.)	CQ551 / 5	1005

EXECUTIVE SUMMARY

Incident Status: Closed				
YRC FREIGHT 423	1265 LA QUINTA DR	NW 1/8 - 1/4 (0.126 mi.)	CQ586 / 5	1032
OHMIT Incident Number: 43443				
OHMIT Incident Number: 7580				
Incident Status: Closed				
Not reported	1265 LA QUINTA DRIVE	NW 1/8 - 1/4 (0.126 mi.)	CQ655 / 5	1066
OHMIT Incident Number: 25037				
Incident Status: Closed				
TRIUMVIRATE ENVIRONM	10100 ROCKET BLVD	E 1/8 - 1/4 (0.133 mi.)	CV674 / 9	1101
OHMIT Incident Number: 18300				
OHMIT Incident Number: 41417				
Incident Status: Closed				
WAL-MART SUPERCENTER	8101 S JOHN YOUNG PK	S 1/8 - 1/4 (0.140 mi.)	CY707 / 1	1404
OHMIT Incident Number: 56771				
Incident Status: Closed				
Not reported	10445 GENERAL DRIVE	E 1/8 - 1/4 (0.176 mi.)	DN804 / 9	1691
OHMIT Incident Number: 25206				
Incident Status: Closed				
Not reported	10666 GENERAL DRIVE	ESE 1/8 - 1/4 (0.184 mi.)	DV807 / 9	1694
OHMIT Incident Number: 18218				
Incident Status: Closed				
Not reported	9565 SOUTH ORANGE BL	S 1/8 - 1/4 (0.199 mi.)	EE841 / 8	1764
OHMIT Incident Number: 25568				
Incident Status: Closed				
Not reported	9565 S. ORANGE BLOSS	S 1/8 - 1/4 (0.199 mi.)	EE842 / 8	1765
OHMIT Incident Number: 61080				
Incident Status: Saved				
Not reported	8101 JOHN YOUNG PARK	SW 1/8 - 1/4 (0.215 mi.)	886 / 1	2038
OHMIT Incident Number: 18279				
Incident Status: Closed				
Not reported	1051 W SANDLAKE ROAD	W 1/8 - 1/4 (0.221 mi.)	DU901 / 2	2069
OHMIT Incident Number: 59497				
Incident Status: Saved				
Not reported	PERMA-FIX WAREHOUSE,	E 1/8 - 1/4 (0.226 mi.)	ET907 / 9	2131
OHMIT Incident Number: 4629				
Incident Status: Closed				
Not reported	8574 S. ORANGE BLOSS	NNW 1/8 - 1/4 (0.246 mi.)	FA954 / 5	2250
OHMIT Incident Number: 57201				
OHMIT Incident Number: 59551				
Incident Status: Closed				
Incident Status: Pending-DM				
Not reported	7575 EXCHANGE DRIVE	NNE 1/4 - 1/2 (0.262 mi.)	985 / 2	2484
OHMIT Incident Number: 10908				
Incident Status: Closed				
Not reported	9113 BACHMAN ROAD	WSW 1/4 - 1/2 (0.268 mi.)	FE1000 / 5	2516
OHMIT Incident Number: 48613				
Incident Status: Closed				
Not reported	UNITED GRAPHIX, 1089	SSE 1/4 - 1/2 (0.280 mi.)	FO1063 / 8	2588
OHMIT Incident Number: 26449				

EXECUTIVE SUMMARY

Incident Status: Closed				
Not reported	10575 GENERAL DRIVE	SE 1/4 - 1/2 (0.299 mi.)	FV1099 / 9	2667
OHMIT Incident Number: 40790				
Incident Status: Closed				
Not reported	8201 CHANCELLOR DRIV	ENE 1/4 - 1/2 (0.299 mi.)	FW1103 / 5	2681
OHMIT Incident Number: 15548				
Incident Status: Closed				
Not reported	6907 VON BAMPUS DR	N 1/4 - 1/2 (0.306 mi.)	1129 / 3	2783
OHMIT Incident Number: 59274				
Incident Status: Pending-DM				
Not reported	2300 PRINCIPAL ROW	SW 1/4 - 1/2 (0.320 mi.)	GE1166 / 5	2841
OHMIT Incident Number: 36611				
Incident Status: Closed				
Not reported	8669 COMMODITY DRIVE	WSW 1/4 - 1/2 (0.334 mi.)	GI1189 / 1	2941
OHMIT Incident Number: 46497				
Incident Status: Closed				
Not reported	387 WEST TAFT VINELA	E 1/4 - 1/2 (0.353 mi.)	GJ1218 / 6	3039
OHMIT Incident Number: 50005				
Incident Status: Closed				
Not reported	2012 LAKE CRISTY DRI	NW 1/4 - 1/2 (0.354 mi.)	1222 / 5	3045
OHMIT Incident Number: 18032				
Incident Status: Closed				
Not reported	GENERAL AND CENTRAL	SSE 1/4 - 1/2 (0.382 mi.)	GR1279 / 9	3194
OHMIT Incident Number: 11062				
Incident Status: Closed				
Not reported	366 TAFT VINELAND RD	E 1/4 - 1/2 (0.409 mi.)	HF1330 / 9	3321
OHMIT Incident Number: 4059				
Incident Status: Closed				
Not reported	9337 BACHMAN ROAD	SW 1/4 - 1/2 (0.413 mi.)	HI1335 / 5	3325
OHMIT Incident Number: 62327				
Incident Status: Pending-DM				
Not reported	DITCH IN THE VICINIT	NNE 1/4 - 1/2 (0.414 mi.)	1336 / 3	3325
OHMIT Incident Number: 22096				
Incident Status: Closed				
Not reported	350 W TAFT VINELAND	E 1/4 - 1/2 (0.415 mi.)	HF1337 / 6	3326
OHMIT Incident Number: 53173				
Incident Status: Closed				
Not reported	1134 CENTRAL FL PKWY	SSW 1/4 - 1/2 (0.454 mi.)	HR1430 / 8	3733
OHMIT Incident Number: 39718				
Incident Status: Closed				
Not reported	2150 SANDLAKE ROAD	E 1/4 - 1/2 (0.460 mi.)	HZ1441 / 2	3753
OHMIT Incident Number: 11100				
Incident Status: Closed				
Not reported	700 CENTRAL FLORIDA	SE 1/4 - 1/2 (0.469 mi.)	IE1456 / 9	3779
OHMIT Incident Number: 58124				
Incident Status: Closed				
Not reported	8306 SOUTH ORANGE AV	E 1/4 - 1/2 (0.478 mi.)	IL1496 / 3	3985
OHMIT Incident Number: 10974				
OHMIT Incident Number: 22526				

EXECUTIVE SUMMARY

Incident Status: Closed

Not reported	702 THORPE ROAD, LOT	N 1/4 - 1/2 (0.489 mi.)	IU1517 / 6	4024
OHMIT Incident Number: 27030				
Incident Status: Closed				

Not reported	801 THORPE RD	S 1/4 - 1/2 (0.498 mi.)	JA1540 / 5	4083
OHMIT Incident Number: 52112				
Incident Status: Closed				

FL SPILLS 90: SPILLS 90 data from FirstSearch

A review of the FL SPILLS 90 list, as provided by EDR, and dated 12/10/2012 has revealed that there is 1 FL SPILLS 90 site within approximately 0.5 miles of the requested target property.

<u>Site</u>	<u>Address</u>	<u>Direction / Distance</u>	<u>Map ID / Focus Map(s)</u>	<u>Page</u>
AIR PRODUCTS & CHEMI Status: OPEN Site Id: 488518572	8300 EXCHANGE DR	ENE 0 - 1/8 (0.080 mi.)	BS443 / 5	771

FL SPILLS 80: SPILLS 80 data from FirstSearch

A review of the FL SPILLS 80 list, as provided by EDR, and dated 09/01/2001 has revealed that there is 1 FL SPILLS 80 site within approximately 0.5 miles of the requested target property.

<u>Site</u>	<u>Address</u>	<u>Direction / Distance</u>	<u>Map ID / Focus Map(s)</u>	<u>Page</u>
FUELMAN-W TAFT VINEL	605 W TAFT VINELAND	E 1/8 - 1/4 (0.151 mi.)	DI750 / 6	1554

Other Ascertainable Records

RCRA NonGen / NLR: RCRA - Non Generators / No Longer Regulated

A review of the RCRA NonGen / NLR list, as provided by EDR, and dated 03/25/2019 has revealed that there are 110 RCRA NonGen / NLR sites within approximately 0.5 miles of the requested target property.

<u>Site</u>	<u>Address</u>	<u>Direction / Distance</u>	<u>Map ID / Focus Map(s)</u>	<u>Page</u>
TEXACO #240250314 EPA ID:: FLD984173260	8911 S ORANGE BLOSSO	W 0 - 1/8 (0.018 mi.)	AC244 / 5	323
ROLL LITE OVERHEAD D EPA ID:: FLD984167429	10407 ROCKET BLVD	E 0 - 1/8 (0.019 mi.)	AE252 / 8	335
DAWSON RESEARCH CONS EPA ID:: FLD984208371	1255 LAQUINTA DR #21	NW 0 - 1/8 (0.021 mi.)	AF257 / 5	339
MUNTERS CORP EPA ID:: FLR000161836	9420 DELEGATES DR	WSW 0 - 1/8 (0.021 mi.)	AG260 / 5	342
SUPER TRANSPORT INC EPA ID:: FLR000128959	726 TAFT VINELAND RD	ESE 0 - 1/8 (0.022 mi.)	T269 / 6	349
THE PANTRY INC #243	9521 S ORANGE BLOSSO	S 0 - 1/8 (0.027 mi.)	AL289 / 5	375

EXECUTIVE SUMMARY

EPA ID:: FLD984199042				
PERMA-FIX OF ORLANDO	10225 GENERAL DR	E 0 - 1/8 (0.030 mi.)	AN300 / 9	385
EPA ID:: FLR000115469				
TOTAL AUDIO VISUAL S	1256 LA QUINTA DR	NW 0 - 1/8 (0.031 mi.)	AQ314 / 5	397
EPA ID:: FLR000008466				
BUDGET TRUCK RENTAL	2125 W LANDSTREET RD	WNW 0 - 1/8 (0.036 mi.)	AS323 / 5	431
EPA ID:: FLR000059378				
ENVIRONMENTAL CONSER	10207 GENERAL DR	SSE 0 - 1/8 (0.038 mi.)	AH331 / 9	447
EPA ID:: FLD982154486				
CONSTRUCTION MATERIA	10208 GENERAL DR	N 0 - 1/8 (0.039 mi.)	AH337 / 9	477
EPA ID:: FLR000067108				
MCGRAW HILL INC	9500 SATELLITE BLVD	S 0 - 1/8 (0.044 mi.)	AW343 / 8	484
EPA ID:: FLD984234641				
PPG INDUSTRIES INC	9500 SATELLITE BLVD	S 0 - 1/8 (0.044 mi.)	AW344 / 8	486
EPA ID:: FLR000060434				
BMW OF ORLANDO INC	9500 SATELLITE BLVD	S 0 - 1/8 (0.044 mi.)	AW346 / 8	488
EPA ID:: FLD984244574				
ADAMS DEWIND MACHINE	800 W LANDSTREET RD	WSW 0 - 1/8 (0.044 mi.)	AX349 / 5	492
EPA ID:: FLD004076808				
DRAKE TOOL	10211 GENERAL DR	SE 0 - 1/8 (0.044 mi.)	AY352 / 9	495
EPA ID:: FLR000073635				
ITALBAR - NATURA MED	10219 GENERAL DR	SE 0 - 1/8 (0.061 mi.)	AY381 / 9	580
EPA ID:: FLR000072934				
NEWSGROUP	10223 GENERAL DR	ESE 0 - 1/8 (0.071 mi.)	AY405 / 9	628
EPA ID:: FLR000072942				
ORANGE COUNTY UTILIT	8100 PRESIDENTS DR	ENE 0 - 1/8 (0.073 mi.)	BN417 / 1	641
EPA ID:: FLR000022954				
SUNPORT HOLDINGS I &	203 SUNPORT LN	N 0 - 1/8 (0.078 mi.)	BC438 / 3	764
EPA ID:: FLR000208447				
ERCOLINA BENDING MAC	10227 GENERAL DR	ESE 0 - 1/8 (0.081 mi.)	BD452 / 9	801
EPA ID:: FLR000072926				
CHO PARTNERSHIP LTD	8754 S ORANGE BLOSSO	NW 0 - 1/8 (0.081 mi.)	BT454 / 5	803
EPA ID:: FLR000085787				
SUN TEK INDUSTRIES I	10303 GENERAL DR	SSE 0 - 1/8 (0.084 mi.)	BV460 / 9	820
EPA ID:: FLD981476997				
NW SIGN INDUSTRIES O	2416 SAND LAKE RD	E 0 - 1/8 (0.090 mi.)	CB480 / 2	863
EPA ID:: FLR000115493				
B & G MANUFACTURING	10231 GENERAL DR	ESE 0 - 1/8 (0.091 mi.)	BD487 / 9	894
EPA ID:: FLR000073627				
ALL AMERICAN TRUCK C	965 W TAFT VINELAND	N 0 - 1/8 (0.096 mi.)	CF503 / 5	918
EPA ID:: FLR000124586				
CONTEMPORARY PANELS	965 W TAFT VINELAND	N 0 - 1/8 (0.096 mi.)	CF504 / 5	921
EPA ID:: FLD981020092				
ENVIRONMENTAL ENTERP	1453 W LANDSTREET RD	E 0 - 1/8 (0.100 mi.)	509 / 5	926
EPA ID:: FLD984182725				
SLOAN CONSTRUCTION C	690 TAFT VINELAND RO	E 0 - 1/8 (0.104 mi.)	CI520 / 6	953

EXECUTIVE SUMMARY

EPA ID:: FLD981019938				
WALMART SPECIALTY PH EPA ID:: FLR000192807	9600 PARKSOUTH CT ST	SE 0 - 1/8 (0.105 mi.)	CJ526 / 5	960
FULLER OBRIEN PAINTS EPA ID:: FL0000023366	1075 GILLS DR BLDG E	SSE 0 - 1/8 (0.109 mi.)	CK532 / 5	969
PIPER CASEPRO EPA ID:: FLD982091597	603 W LANDSTREET RD	E 0 - 1/8 (0.110 mi.)	CM533 / 6	971
ALFA ROMEO DIST OF N EPA ID:: FLD981026560	8259 EXCHANGE DR	ENE 0 - 1/8 (0.121 mi.)	CN541 / 5	986
WESTINGHOUSE ELECTRI EPA ID:: FLD982110009	2411 SAND LAKE RD	E 0 - 1/8 (0.121 mi.)	CO544 / 2	990
WILSONART INTERNATIO EPA ID:: FLR000076711	1264 LA QUINTA DR ST	NW 0 - 1/8 (0.122 mi.)	CQ547 / 5	993
PARKS JAGGERS AEROSP EPA ID:: FLD058296690	2407 SAND LAKE RD	E 1/8 - 1/4 (0.130 mi.)	CO664 / 2	1083
ZENITH ENVIRONMENTAL EPA ID:: FLR000208355	10705 ROCKET BLVD ST	S 1/8 - 1/4 (0.131 mi.)	CU668 / 8	1086
DANIELS SHARPSMART I EPA ID:: FLD984171850	10705 ROCKET BLVD ST	S 1/8 - 1/4 (0.131 mi.)	CU672 / 8	1096
LAGASSE INC EPA ID:: FLT130084387	2405 COMMERCE PARK D	NW 1/8 - 1/4 (0.148 mi.)	DD728 / 4	1488
SENSUS METERING SYST EPA ID:: FLR000028704	9495 DELEGATES DR	WSW 1/8 - 1/4 (0.150 mi.)	DG739 / 5	1517
ALLIED SIGNAL AEROSP EPA ID:: FLD982091340	2400 SAND LAKE RD	E 1/8 - 1/4 (0.150 mi.)	DH741 / 2	1528
A T & T TECHNOLOGY S EPA ID:: FLD981017429	2400 SAND LAKE RD	E 1/8 - 1/4 (0.150 mi.)	DH742 / 2	1530
HARVEY OIL CO INC EPA ID:: FLD984176008	605 W TAFT VINELAND	E 1/8 - 1/4 (0.151 mi.)	DI751 / 6	1556
CON-WAY FREIGHT EPA ID:: FLR000150581	10360 GENERAL DR	E 1/8 - 1/4 (0.156 mi.)	DK758 / 9	1568
BROWNIES WASTEWATER EPA ID:: FLR000175125	10445 GENERAL DR	E 1/8 - 1/4 (0.176 mi.)	DN802 / 9	1689
COSTCO 1 HR PHOTO LA EPA ID:: FLD984262147	937 SAND LAKE RD	W 1/8 - 1/4 (0.181 mi.)	DU806 / 2	1692
SATURN OF ORLANDO SO EPA ID:: FLR000106781	8620 S ORANGE BLOSSO	NW 1/8 - 1/4 (0.189 mi.)	DY823 / 5	1718
DOW JONES & COMPANY EPA ID:: FLD079987608	8251 PRESIDENTS DRIV	ENE 1/8 - 1/4 (0.190 mi.)	DZ824 / 2	1720
OBT TRUCK SERVICE IN EPA ID:: FLR000125781	9565 S ORANGE BLOSSO	S 1/8 - 1/4 (0.199 mi.)	EE849 / 8	1780
A T & T ORLANDO DATA EPA ID:: FLD984218131	8221 EXCHANGE DR	ENE 1/8 - 1/4 (0.202 mi.)	EC855 / 2	1791
FLEET TRANSPORT CO I EPA ID:: FLD072559503	503 W TAFT VINELAND	E 1/8 - 1/4 (0.207 mi.)	EG861 / 6	1802
STANDARD REGISTER OR	2490 PRINCIPAL ROW S	SE 1/8 - 1/4 (0.209 mi.)	EH865 / 5	1812

EXECUTIVE SUMMARY

EPA ID:: FLR000044834				
JOHN YOUNG LAND PART	9333 S JOHN YOUNG PK	N 1/8 - 1/4 (0.215 mi.)	EL873 / 4	1832
EPA ID:: FLD980845010				
OWENS & MINOR DISTRI	301 GILLS DR #100	SSE 1/8 - 1/4 (0.215 mi.)	EM882 / 6	2026
EPA ID:: FLR000149591				
LAMP SALES UNLIMITED	1271 LA QUINTA DR UN	NW 1/8 - 1/4 (0.218 mi.)	EP894 / 5	2055
EPA ID:: FLR000142281				
FLORIDA TOUR LINES I	1248 W LANDSTREET RD	SE 1/8 - 1/4 (0.230 mi.)	EU912 / 5	2142
EPA ID:: FLD984252452				
ELECTRIC SPECIALTY I	1240 W LANDSTREET RD	SE 1/8 - 1/4 (0.230 mi.)	EU913 / 5	2144
EPA ID:: FLD043865260				
PENSKE TRUCK LEASING	2450 TITAN ROW	NE 1/8 - 1/4 (0.230 mi.)	EV917 / 2	2152
EPA ID:: FLD981749484				
ENTECH CREATIVE INDU	9603 SATELLITE BLVD	S 1/8 - 1/4 (0.230 mi.)	921 / 8	2173
EPA ID:: FLD984229534				
TRANSCONTINENTAL PRI	7576 BROKERAGE DR	NE 1/8 - 1/4 (0.231 mi.)	ES924 / 1	2177
EPA ID:: FLD982119505				
RINGHAVER EQUIP CO	1250 W LANDSTREET RD	SE 1/8 - 1/4 (0.231 mi.)	EU928 / 5	2185
EPA ID:: FLD981865256				
CVS PHARMACY	10400 ROCKET CT	E 1/8 - 1/4 (0.240 mi.)	EY940 / 9	2213
EPA ID:: FLR000099796				
SIGN PRODUCERS INC	460 W LANDSTREET RD	E 1/4 - 1/2 (0.252 mi.)	EX970 / 6	2452
EPA ID:: FLR000060632				
STRAIT AUTOMOTIVE	494 W LANDSTREET RD	E 1/4 - 1/2 (0.252 mi.)	EX972 / 6	2454
EPA ID:: FLD984226019				
CRAWFORD EQUIPMENT &	436 W LANDSTREET RD	E 1/4 - 1/2 (0.252 mi.)	EX973 / 6	2456
EPA ID:: FLR000069286				
EURO METALS	9109 BACHMAN RD STE	WSW 1/4 - 1/2 (0.259 mi.)	FE983 / 5	2477
EPA ID:: FLR000112748				
OKI WEAR INC	9109 BACHMAN RD	WSW 1/4 - 1/2 (0.259 mi.)	FE984 / 5	2482
EPA ID:: FLR000105312				
RUBBERCRAFT INC	9113 BACHMAN RD	WSW 1/4 - 1/2 (0.268 mi.)	FE997 / 5	2512
EPA ID:: FLR000112771				
RUBBERCRAFT INC	9113 BACHMAN RD	WSW 1/4 - 1/2 (0.268 mi.)	FE998 / 5	2514
EPA ID:: FL0000093013				
SOUTHEASTERN FREIGHT	10451 ROCKET CT	ESE 1/4 - 1/2 (0.272 mi.)	FJ1011 / 9	2527
EPA ID:: FL0000043984				
STORYLINE INC	7551 PRESIDENTS DR #	N 1/4 - 1/2 (0.278 mi.)	1048 / 1	2564
EPA ID:: FLR000063222				
AMERIPATH CENTRAL FL	8100 CHANCELLOR DR S	ESE 1/4 - 1/2 (0.279 mi.)	FN1055 / 2	2571
EPA ID:: FLD984193912				
GCA	8100 CHANCELLOR DR #	ESE 1/4 - 1/2 (0.279 mi.)	FN1058 / 2	2585
EPA ID:: FLD982154023				
PARKS PRODUCTION CEN	2900 TITAN ROW STE 1	N 1/4 - 1/2 (0.291 mi.)	FR1081 / 1	2616
EPA ID:: FL0000001636				
EXPRESS FLEET SERVIC	1125 THORPE RD	NE 1/4 - 1/2 (0.294 mi.)	1090 / 5	2641

EXECUTIVE SUMMARY

EPA ID:: FLD984169326				
PENSKE TRUCK LEASING	8201 CHANCELLOR DRIV	ENE 1/4 - 1/2 (0.299 mi.)	FW1105 / 5	2703
EPA ID:: FLD981756547				
HD SUPPLY CONSTRUCTI	7527 EXCHANGE DR	NNE 1/4 - 1/2 (0.305 mi.)	FY1123 / 2	2775
EPA ID:: FLR000123562				
TRISM SPECIALIZED CA	10501 ROCKET CT	ESE 1/4 - 1/2 (0.309 mi.)	FT1137 / 9	2790
EPA ID:: FLR000026039				
BEE LINE USED AUTO P	419 W LANDSTREET RD	E 1/4 - 1/2 (0.312 mi.)	GC1150 / 6	2809
EPA ID:: FLR000097691				
FREEMAN DECORATING C	2300 PRINCIPAL ROW	SW 1/4 - 1/2 (0.320 mi.)	GE1163 / 5	2838
EPA ID:: FLD984248971				
HD SUPPLY FACILITIES	7488 BROKERAGE DR	NE 1/4 - 1/2 (0.327 mi.)	GH1182 / 1	2928
EPA ID:: FLD982174542				
BURNHAM INSTITUTE FO	8669 COMMODITY CIR 4	WSW 1/4 - 1/2 (0.334 mi.)	GI1188 / 1	2940
EPA ID:: FLR000139485				
INTERNATIONAL COATIN	895 CENTRAL FLORIDA	SSE 1/4 - 1/2 (0.346 mi.)	GM1203 / 8	2968
EPA ID:: FLR000050591				
FLORIDA PACKAGING PR	9777 SATELLITE BLVD	S 1/4 - 1/2 (0.347 mi.)	GP1207 / 8	2974
EPA ID:: FLD982146797				
FLEETWOOD SYSTEMS	365 TAFT VINELAND RD	E 1/4 - 1/2 (0.355 mi.)	GJ1223 / 6	3046
EPA ID:: FLR000051193				
ANTENNA TECHNOLOGY C	875 CENTRAL FLORIDA	SSE 1/4 - 1/2 (0.357 mi.)	GR1225 / 8	3055
EPA ID:: FLD038023768				
HUBBARD CONSTRUCTION	8848 TRUSSWAY BLVD	SSE 1/4 - 1/2 (0.380 mi.)	GN1271 / 6	3170
EPA ID:: FLD982155004				
SAFARI AUTO	8400 S ORANGE BLOSSO	N 1/4 - 1/2 (0.380 mi.)	GQ1273 / 5	3172
EPA ID:: FLR000021212				
NORTHROP GRUMMAN COR	9820 SATELLITE BLVD	S 1/4 - 1/2 (0.390 mi.)	1302 / 8	3243
EPA ID:: FLD984188417				
WALGREENS - FUJIFILM	2426 VISCOUNT ROW	N 1/4 - 1/2 (0.392 mi.)	HH1305 / 1	3250
EPA ID:: FLR000091603				
JOHN HARLAND CO	2438 VISCOUNT ROW	N 1/4 - 1/2 (0.395 mi.)	HH1311 / 1	3263
EPA ID:: FLD982075707				
REGENCY LIGHTING	2416 LAKE ORANGE DR	WSW 1/4 - 1/2 (0.406 mi.)	HG1326 / 8	3318
EPA ID:: FLR000142802				
CONTINENTAL FILM AND	7675 CURRENCY DR	E 1/4 - 1/2 (0.433 mi.)	HS1366 / 2	3380
EPA ID:: FLR000147017				
A & G CLEANERS	8379 S JOHN YOUNG PK	SSW 1/4 - 1/2 (0.441 mi.)	HM1382 / 4	3450
EPA ID:: FLR000088526				
BASS PRO SHOPS OUTDO	8730 S ORANGE AVE	ESE 1/4 - 1/2 (0.442 mi.)	HV1385 / 6	3471
EPA ID:: FLD020972220				
SYMONS CORPORATION	880 THORPE RD	NE 1/4 - 1/2 (0.443 mi.)	HT1388 / 5	3474
EPA ID:: FLR000141622				
SOUTHERN PAINT CONTR	8740 S ORANGE AVE	ESE 1/4 - 1/2 (0.443 mi.)	HV1389 / 6	3476
EPA ID:: FLR000015370				
WALT DISNEY WORLD PA	7481 PRESIDENTS DR	N 1/4 - 1/2 (0.445 mi.)	IB1411 / 1	3680

EXECUTIVE SUMMARY

EPA ID:: FLD981479850				
COCA COLA USA	7598 CURRENCY DR	ENE 1/4 - 1/2 (0.454 mi.)	IG1428 / 2	3724
EPA ID:: FLD982129892				
NINA PLASTIC BAGS IN	7465 PRESIDENTS DR	N 1/4 - 1/2 (0.464 mi.)	IB1443 / 1	3754
EPA ID:: FLD982118218				
FISHER SCIENTIFIC BR	7445 EXCHANGE DR	NNE 1/4 - 1/2 (0.466 mi.)	IJ1454 / 2	3776
EPA ID:: FLD982076002				
OZALID CORP	7445 EXCHANGE DR	NNE 1/4 - 1/2 (0.466 mi.)	IJ1455 / 2	3777
EPA ID:: FLD049761216				
CONTROL LASER CORP	7503 CHANCELLOR DR	NE 1/4 - 1/2 (0.470 mi.)	HW1461 / 2	3784
EPA ID:: FLD099707705				
AMERISOURCEBERGEN CO	2702 DIRECTORS ROW	N 1/4 - 1/2 (0.477 mi.)	IP1485 / 1	3957
EPA ID:: FLR000065029				
KING TRUCK CENTER	1406 SAND LAKE RD	WSW 1/4 - 1/2 (0.478 mi.)	IR1505 / 2	4005
EPA ID:: FLD981744774				
TIRE ZONE EXPRESS CE	718 THORPE RD	N 1/4 - 1/2 (0.488 mi.)	IU1511 / 6	4013
EPA ID:: FLR000134692				
THORPE HOLDINGS LLC	702 THORPE RD LOT #2	N 1/4 - 1/2 (0.489 mi.)	IU1514 / 6	4020
EPA ID:: FLR000173559				
J & J TRANSPORTATION	702 THORPE RD LOT #3	N 1/4 - 1/2 (0.489 mi.)	IU1518 / 6	4024
EPA ID:: FLR000173484				
THORPE HOLDINGS LLC	702 THORPE RD LOT #1	N 1/4 - 1/2 (0.489 mi.)	IU1520 / 6	4026
EPA ID:: FLR000193888				
THORPE HOLDINGS LLC	702 THORPE RD LOT #5	N 1/4 - 1/2 (0.489 mi.)	IU1521 / 6	4030
EPA ID:: FLR000193896				

US FIN ASSUR: Financial Assurance Information

A review of the US FIN ASSUR list, as provided by EDR, and dated 03/25/2019 has revealed that there is 1 US FIN ASSUR site within approximately 0.5 miles of the requested target property.

<u>Site</u>	<u>Address</u>	<u>Direction / Distance</u>	<u>Map ID / Focus Map(s)</u>	<u>Page</u>
TRIVIRATE ENVIRONM EPA ID: FLD980559728	10100 ROCKET BLVD	E 1/8 - 1/4 (0.133 mi.)	CV692 / 9	1126

2020 COR ACTION: 2020 Corrective Action Program List

A review of the 2020 COR ACTION list, as provided by EDR, and dated 09/30/2017 has revealed that there is 1 2020 COR ACTION site within approximately 0.5 miles of the requested target property.

<u>Site</u>	<u>Address</u>	<u>Direction / Distance</u>	<u>Map ID / Focus Map(s)</u>	<u>Page</u>
TRIVIRATE ENVIRONM EPA ID: FLD980559728	10100 ROCKET BLVD	E 1/8 - 1/4 (0.133 mi.)	CV692 / 9	1126

EXECUTIVE SUMMARY

TSCA: Toxic Substances Control Act

A review of the TSCA list, as provided by EDR, and dated 12/31/2016 has revealed that there is 1 TSCA site within approximately 0.5 miles of the requested target property.

<u>Site</u>	<u>Address</u>	<u>Direction / Distance</u>	<u>Map ID / Focus Map(s)</u>	<u>Page</u>
CCP COMPOSITES US	10124 ROCKET BLVD.	E 0 - 1/8 (0.077 mi.)	BD435 / 9	744

TRIS: Toxic Chemical Release Inventory System

A review of the TRIS list, as provided by EDR, and dated 12/31/2016 has revealed that there are 6 TRIS sites within approximately 0.5 miles of the requested target property.

<u>Site</u>	<u>Address</u>	<u>Direction / Distance</u>	<u>Map ID / Focus Map(s)</u>	<u>Page</u>
SMP ELECTRONICS TRIS ID: 32809STNDR170SU	170 SUNPORT LN	N 0 - 1/8 (0.054 mi.)	BC362 / 3	516
POLYNT COMPOSITES US TRIS ID: 32824MRCNC685RO	10124 ROCKET BLVD.	E 0 - 1/8 (0.077 mi.)	BD436 / 9	744
OLDCASTLE PRECAST IN TRIS ID: 32824LDCST69WTA	690 W TAFT VINELAND	E 0 - 1/8 (0.104 mi.)	CI519 / 6	953
SHERWIN-WILLIAMS CO TRIS ID: 32809DSTNC2150W	2150 W SAND LAKE RD	E 1/4 - 1/2 (0.443 mi.)	HZ1393 / 2	3480
COASTAL AN OLDCASTLE TRIS ID: 32824PVRYSY39WLA	39 W LANDSTREET RD	S 1/4 - 1/2 (0.474 mi.)	IN1476 / 6	3923
HOWARD FERTILIZER & TRIS ID: 32809HWRDF8306S	8306 S ORANGE AVE	E 1/4 - 1/2 (0.478 mi.)	IL1491 / 3	3971

SSTS: Section 7 Tracking Systems

A review of the SSTS list, as provided by EDR, and dated 09/30/2018 has revealed that there are 6 SSTS sites within approximately 0.5 miles of the requested target property.

<u>Site</u>	<u>Address</u>	<u>Direction / Distance</u>	<u>Map ID / Focus Map(s)</u>	<u>Page</u>
LESLIE'S SWIMMING PO Registration Number:: 011411FL048 Registration Number:: 011411-FL-048	2100 CONSULATE DR	SSW 0 - 1/8 (0.068 mi.)	BJ399 / 5	622
LESLIE'S COMMERCIAL Registration Number:: 011411FL048 Registration Number:: 011411-FL-048	2100 CONSULATE DR	SSW 0 - 1/8 (0.068 mi.)	BJ401 / 5	624
LESLIE'S COMMERCIAL Registration Number:: 011411-FL-048	2100 CONSULATE DR	SSW 0 - 1/8 (0.068 mi.)	BJ402 / 5	625
LESLIE'S SWIMMING PO Registration Number:: 011411-FL-098	1260 LA QUNITA DR, S	NW 0 - 1/8 (0.074 mi.)	BP425 / 5	657
THE SHERWIN-WILLIAMS Registration Number:: 000577-FL-001	2150 W SAND LK RD	E 1/4 - 1/2 (0.443 mi.)	HZ1390 / 2	3478
HOWARD FERTILIZER & Registration Number:: 035512-FL-001	8306 S ORANGE AVE	E 1/4 - 1/2 (0.478 mi.)	IL1500 / 3	3996

EXECUTIVE SUMMARY

RMP: Risk Management Plans

A review of the RMP list, as provided by EDR, and dated 04/25/2019 has revealed that there are 5 RMP sites within approximately 0.5 miles of the requested target property.

<u>Site</u>	<u>Address</u>	<u>Direction / Distance</u>	<u>Map ID / Focus Map(s)</u>	<u>Page</u>
ORLANDO, FL	9857 BACHMAN ROAD	N 1/8 - 1/4 (0.147 mi.)	DA719 / 5	1449
UNITED STATES COLD S	2292 SAND LAKE ROAD	ESE 1/4 - 1/2 (0.324 mi.)	GG1173 / 2	2867
SKY LAKE WATER TREAT	502 SAND LAKE ROAD	NNE 1/4 - 1/2 (0.366 mi.)	GY1249 / 3	3109
SKYLAKE WATER TREATM	502 SAND LAKE ROAD	NNE 1/4 - 1/2 (0.366 mi.)	GY1250 / 3	3120
SKY LAKE WATER TREAT	502 W. SAND LAKE ROA	NNE 1/4 - 1/2 (0.366 mi.)	GY1251 / 3	3131

PADS: PCB Activity Database System

A review of the PADS list, as provided by EDR, and dated 03/20/2019 has revealed that there is 1 PADS site within approximately 0.5 miles of the requested target property.

<u>Site</u>	<u>Address</u>	<u>Direction / Distance</u>	<u>Map ID / Focus Map(s)</u>	<u>Page</u>
PERMA-FIX OF ORLANDO EPAID:: FLD980559728	10100 ROCKET BLVD.	E 1/8 - 1/4 (0.133 mi.)	CV686 / 9	1124

ICIS: Integrated Compliance Information System

A review of the ICIS list, as provided by EDR, and dated 11/18/2016 has revealed that there are 11 ICIS sites within approximately 0.5 miles of the requested target property.

<u>Site</u>	<u>Address</u>	<u>Direction / Distance</u>	<u>Map ID / Focus Map(s)</u>	<u>Page</u>
ORLANDO COGEN LIMITE FRS ID:: 110005626723	8275 EXCHANGE DR	ENE 0 - 1/8 (0.077 mi.)	BI430 / 5	664
PERMA FIX OF ORLANDO FRS ID:: 110000748344	10100 ROCKET BOULEVA	E 1/8 - 1/4 (0.133 mi.)	CV675 / 9	1105
MANHEIMS CENTRAL FLO FRS ID:: 110005615753	9800 BACHMAN RD	NE 1/8 - 1/4 (0.144 mi.)	DA713 / 5	1417
ORLANDO, FL FRS ID:: 110000528082	9857 BACHMAN ROAD	N 1/8 - 1/4 (0.147 mi.)	DA719 / 5	1449
INTEPLAST ENGINEERED FRS ID:: 110001758964	7549 BROKERAGE DR	N 1/8 - 1/4 (0.224 mi.)	ES903 / 1	2070
ORLANDO PAVING COMPA FRS ID:: 110001758893	8501 FLORIDA ROCK RD	SSE 1/4 - 1/2 (0.348 mi.)	GF1211 / 6	3007
GRIFFIN INDUSTRIES, FRS ID:: 110009078586	408 W LANDSTREET	E 1/4 - 1/2 (0.360 mi.)	GV1241 / 6	3100
GALAXY FOODS FRS ID:: 110028125053	2441 VISCOUNT ROW	NNE 1/4 - 1/2 (0.428 mi.)	HP1357 / 2	3368
CLONDALKIN FLEXIBLE FRS ID:: 110000363240	1200 CENTRAL FLORIDA	SSW 1/4 - 1/2 (0.473 mi.)	IM1469 / 8	3838
HOWARD FERTILIZER CO FRS ID:: 110000363133	8306 S. ORANGE AVE.	E 1/4 - 1/2 (0.478 mi.)	IL1490 / 3	3968
INDEPENDENCE RECYCLI FRS ID:: 110039616323	9800 RECYCLE CENTER	ENE 1/4 - 1/2 (0.488 mi.)	IT1509 / 6	4009

EXECUTIVE SUMMARY

US AIRS: Aerometric Information Retrieval System Facility Subsystem

A review of the US AIRS list, as provided by EDR, has revealed that there are 18 US AIRS sites within approximately 0.5 miles of the requested target property.

<u>Site</u>	<u>Address</u>	<u>Direction / Distance</u>	<u>Map ID / Focus Map(s)</u>	<u>Page</u>
SMP ELECTRONICS Database: US AIRS (AFS), Date of Government Version: 10/12/2016 EPA plant ID:: 110001412383	170 SUNPORT LN	N 0 - 1/8 (0.054 mi.)	BC362 / 3	516
ORLANDO COGEN LIMITE Database: US AIRS (AFS), Date of Government Version: 10/12/2016 EPA plant ID:: 110005626723	8275 EXCHANGE DR	ENE 0 - 1/8 (0.077 mi.)	BI430 / 5	664
POLYNT COMPOSITES US Database: US AIRS (AFS), Date of Government Version: 10/12/2016 EPA plant ID:: 110000363295	10124 ROCKET BLVD.	E 0 - 1/8 (0.077 mi.)	BD436 / 9	744
OLDCASTLE PRECAST IN Database: US AIRS MINOR, Date of Government Version: 10/12/2016 EPA plant ID:: 110035597155	690 W. TAFT - VINELA	E 0 - 1/8 (0.104 mi.)	CI515 / 6	940
MANHEIMS CENTRAL FLO Database: US AIRS (AFS), Date of Government Version: 10/12/2016	9800 BACHMAN RD	NE 1/8 - 1/4 (0.144 mi.)	DA713 / 5	1417
INTEPLAST ENGINEERED Database: US AIRS (AFS), Date of Government Version: 10/12/2016 EPA plant ID:: 110001758964	7549 BROKERAGE DR	N 1/8 - 1/4 (0.224 mi.)	ES903 / 1	2070
SIGN PRODUCERS INC Database: US AIRS MINOR, Date of Government Version: 10/12/2016 EPA plant ID:: 110039604096	460 W LANDSTREET RD	E 1/4 - 1/2 (0.252 mi.)	EX969 / 6	2450
WALT DISNEY PARKS & Database: US AIRS MINOR, Date of Government Version: 10/12/2016	2900 TITAN ROW	N 1/4 - 1/2 (0.291 mi.)	FR1082 / 1	2619
BEDROCK INDUSTRIES I Database: US AIRS MINOR, Date of Government Version: 10/12/2016 EPA plant ID:: 110012329195	10500 ROCKET CT	SE 1/4 - 1/2 (0.293 mi.)	FT1085 / 9	2623
MOORE WALLACE NORTH Database: US AIRS MINOR, Date of Government Version: 10/12/2016 EPA plant ID:: 110018854257	9125 BACHMAN RD	SW 1/4 - 1/2 (0.311 mi.)	GB1144 / 5	2801
CRUSHING INC Database: US AIRS MINOR, Date of Government Version: 10/12/2016	8520 FLORIDA ROCK RD	SSE 1/4 - 1/2 (0.333 mi.)	GF1185 / 6	2938
ORLANDO PAVING COMPA Database: US AIRS (AFS), Date of Government Version: 10/12/2016 EPA plant ID:: 110001758893	8501 FLORIDA ROCK RD	SSE 1/4 - 1/2 (0.348 mi.)	GF1211 / 6	3007
CENTRAL CRUSHER LLC Database: US AIRS MINOR, Date of Government Version: 10/12/2016 EPA plant ID:: 110039607146	11041 ROCKET BLVD.	S 1/4 - 1/2 (0.419 mi.)	HD1346 / 8	3339
CORES LAB STRUCTURES Database: US AIRS MINOR, Date of Government Version: 10/12/2016 EPA plant ID:: 110009071654	11041 ROCKET BLVD	S 1/4 - 1/2 (0.419 mi.)	HD1349 / 8	3359
CLONDALKIN FLEXIBLE Database: US AIRS (AFS), Date of Government Version: 10/12/2016 EPA plant ID:: 110000363240	1200 CENTRAL FLORIDA	SSW 1/4 - 1/2 (0.473 mi.)	IM1469 / 8	3838
OLDCASTLE COASTAL CO Database: US AIRS MINOR, Date of Government Version: 10/12/2016	39 W LANDSTREET	S 1/4 - 1/2 (0.474 mi.)	IN1473 / 6	3906

EXECUTIVE SUMMARY

EPA plant ID:: 110039604666

CL INDUSTRIES INC **8188 S ORANGE AVE** **ENE 1/4 - 1/2 (0.475 mi.)** **IO1479 / 3** **3926**
 Database: US AIRS (AFS), Date of Government Version: 10/12/2016
 EPA plant ID:: 110001410722

INDEPENDENCE RECYCLI **9800 RECYCLE CENTER** **ENE 1/4 - 1/2 (0.488 mi.)** **IT1509 / 6** **4009**
 Database: US AIRS MINOR, Date of Government Version: 10/12/2016
 EPA plant ID:: 110039616323

ABANDONED MINES: Abandoned Mines

A review of the ABANDONED MINES list, as provided by EDR, and dated 03/27/2019 has revealed that there is 1 ABANDONED MINES site within approximately 0.5 miles of the requested target property.

<u>Site</u>	<u>Address</u>	<u>Direction / Distance</u>	<u>Map ID / Focus Map(s)</u>	<u>Page</u>
TAFT TERMINAL		SSE 1/4 - 1/2 (0.322 mi.)	GF1168 / 6	2842

FINDS: Facility Index System/Facility Registry System

A review of the FINDS list, as provided by EDR, and dated 05/03/2019 has revealed that there are 388 FINDS sites within approximately 0.5 miles of the requested target property.

<u>Site</u>	<u>Address</u>	<u>Direction / Distance</u>	<u>Map ID / Focus Map(s)</u>	<u>Page</u>
EATON CORPORATION Registry ID:: 110037143436	9436 SOUTHRIDGE PARK	NW 0 - 1/8 (0.014 mi.)	Y232 / 4	304
LOT 1 CROSSROADS BUS Registry ID:: 110032774326	601 GILLS DR	ENE 0 - 1/8 (0.016 mi.)	AA235 / 6	306
CROSSROADS BUSINESS Registry ID:: 110035497361	601 GILLS DR	ENE 0 - 1/8 (0.016 mi.)	AA236 / 6	306
CASTEL INC Registry ID:: 110001742981	811 SAND LAKE RD	S 0 - 1/8 (0.016 mi.)	Z237 / 3	307
ENTERPRISE CAR SALES Registry ID:: 110070220279	9225 S ORANGE BLOSSO	SW 0 - 1/8 (0.016 mi.)	AB239 / 5	307
TEXACO #240250314 Registry ID:: 110007437121	8911 S ORANGE BLOSSO	W 0 - 1/8 (0.018 mi.)	AC244 / 5	323
ROLL LITE OVERHEAD D Registry ID:: 110005592885 Registry ID:: 110070342096	10407 ROCKET BLVD	E 0 - 1/8 (0.019 mi.)	AE252 / 8	335
JANUS INTERNATIONAL Registry ID:: 110070045529	10407 ROCKET BLVD	E 0 - 1/8 (0.019 mi.)	AE254 / 8	337
DAYTON SUPERIOR Registry ID:: 110005614987	10101 C GENERAL DR	E 0 - 1/8 (0.020 mi.)	W255 / 9	338
NW SIGN INDUSTRIES Registry ID:: 110005605657	1255 LAQUINTA DR #21	NW 0 - 1/8 (0.021 mi.)	AF256 / 5	338
MUNTERS CORP Registry ID:: 110040136073	9420 DELEGATES DR	WSW 0 - 1/8 (0.021 mi.)	AG259 / 5	342
SUPER TRANSPORT INC Registry ID:: 110031364976	726 TAFT VINELAND RD	ESE 0 - 1/8 (0.022 mi.)	T267 / 6	348
OLDCASTLE PRECAST, I	726 W. TAFT VINELAND	ESE 0 - 1/8 (0.022 mi.)	T268 / 6	348

EXECUTIVE SUMMARY

Registry ID:: 110070291591				
MAYTAG CLEANERS	811 SAND LAKE RD UNI	WNW 0 - 1/8 (0.024 mi.)	272 / 3	351
Registry ID:: 110035732204				
PRIME THERAPEUTICS	2354 COMMERCE PARK D	NW 0 - 1/8 (0.025 mi.)	AJ274 / 5	352
Registry ID:: 110054831394				
RING POWER CORPORATI	803 W TAFT VINELAND	ENE 0 - 1/8 (0.025 mi.)	T278 / 6	356
Registry ID:: 110007431573				
SUNOCO SOBT	9495 S ORANGE BLOSSO	NNW 0 - 1/8 (0.026 mi.)	AK279 / 5	359
Registry ID:: 110031269339				
RACETRAC - SAND LAKE	450 W SAND LAKE RD	ENE 0 - 1/8 (0.027 mi.)	B286 / 3	373
Registry ID:: 110056344996				
THE TERRACE AT FLORI	730 SAND LAKE RD	S 0 - 1/8 (0.027 mi.)	Z287 / 3	374
Registry ID:: 110025346025				
THE TERRACE AT FLORI	730 SAND LAKE RD	S 0 - 1/8 (0.027 mi.)	Z288 / 3	374
Registry ID:: 110035510444				
THE PANTRY INC #243	9521 S ORANGE BLOSSO	S 0 - 1/8 (0.027 mi.)	AL289 / 5	375
Registry ID:: 110007447290				
SR 528 UTILITY RELOC	UNKNOWN	W 0 - 1/8 (0.029 mi.)	AM294 / 4	382
Registry ID:: 110027246255				
SR-528 UTILITY RELOC		W 0 - 1/8 (0.029 mi.)	AM295 / 4	383
Registry ID:: 110035634739				
FLORIDA BILLIARDS	9350 S ORANGE BLOSSO	W 0 - 1/8 (0.030 mi.)	296 / 5	383
Registry ID:: 110032797132				
PERMA-FIX OF ORLANDO	10225 GENERAL DR	E 0 - 1/8 (0.030 mi.)	AN301 / 9	390
Registry ID:: 110009076114				
BEELINE INDUSTRIAL P	770 GILLS DR	WSW 0 - 1/8 (0.030 mi.)	AO305 / 5	393
Registry ID:: 110070211357				
NORTHERN TOOL AT SAN	UNKNOWN	E 0 - 1/8 (0.030 mi.)	AP308 / 3	394
Registry ID:: 110024814842				
NORTHERN TOOL		E 0 - 1/8 (0.030 mi.)	AP309 / 3	395
Registry ID:: 110035702674				
SAND LAKE DEVELOPMEN		E 0 - 1/8 (0.030 mi.)	AP310 / 3	395
Registry ID:: 110035645273				
TOTAL AUDIO VISUAL S	1256 LA QUINTA DR	NW 0 - 1/8 (0.031 mi.)	AQ313 / 5	397
Registry ID:: 110005631129				
AMERADA HESS CORP	2902 W SAND LAKE RD	S 0 - 1/8 (0.035 mi.)	AR316 / 1	399
Registry ID:: 110035627916				
BUDGET TRUCK RENTAL	2125 W LANDSTREET RD	WNW 0 - 1/8 (0.036 mi.)	AS323 / 5	431
Registry ID:: 110005277985				
TAFT VINELAND RD	ORANGE BLOSSOM TRL &	W 0 - 1/8 (0.038 mi.)	AT327 / 5	445
Registry ID:: 110035743755				
BURGES	9535 S JOHN YOUNG PK	NNW 0 - 1/8 (0.038 mi.)	AU328 / 4	445
Registry ID:: 110070504643				
ENVIRONMENTAL CONSER	10207 GENERAL DR	SSE 0 - 1/8 (0.038 mi.)	AH332 / 9	458
Registry ID:: 110005588060				
MASSEY CADILLAC SOUT	8819 S ORANGE BLOSSO	N 0 - 1/8 (0.038 mi.)	AV334 / 5	472

EXECUTIVE SUMMARY

Registry ID:: 110005660016				
CONSTRUCTION MATERIA	10208 GENERAL DR	N 0 - 1/8 (0.039 mi.)	AH338 / 9	479
Registry ID:: 110005662737				
MCGRAW HILL INC	9500 SATELLITE BLVD	S 0 - 1/8 (0.044 mi.)	AW343 / 8	484
Registry ID:: 110005615717				
PPG INDUSTRIES INC	9500 SATELLITE BLVD	S 0 - 1/8 (0.044 mi.)	AW344 / 8	486
Registry ID:: 110005658939				
US HEALTHWORKS	9500 SATELLITE BLVD	S 0 - 1/8 (0.044 mi.)	AW345 / 8	488
Registry ID:: 110045968217				
BMW OF ORLANDO INC	9500 SATELLITE BLVD	S 0 - 1/8 (0.044 mi.)	AW346 / 8	488
Registry ID:: 110005619152				
CLARKLIFT OF ORLANDO	800 W LANDSTREET RD	WSW 0 - 1/8 (0.044 mi.)	AX347 / 5	490
Registry ID:: 110035624321				
ADAMS DEWIND MACHINE	800 W LANDSTREET RD	WSW 0 - 1/8 (0.044 mi.)	AX349 / 5	492
Registry ID:: 110002525893				
EFCO WAREHOUSE EXPAN	1001 GILLS DRIVE	SSE 0 - 1/8 (0.044 mi.)	350 / 5	493
Registry ID:: 110022849505				
DRAKE TOOL	10211 GENERAL DR	SE 0 - 1/8 (0.044 mi.)	AY351 / 9	494
Registry ID:: 110012585372				
7-11 #24162	8910 S ORANGE BLOSSO	N 0 - 1/8 (0.050 mi.)	BA355 / 5	508
Registry ID:: 110020727515				
LIBERTY BEELINE - LO	851 GILLS DR	SSE 0 - 1/8 (0.051 mi.)	BB358 / 5	511
Registry ID:: 110032761740				
STANDARD MOTOR ELECT	170 SUNPORT LANE	N 0 - 1/8 (0.054 mi.)	BC361 / 3	515
Registry ID:: 110001412383				
BEELINE INDUSTRIAL P	1000 & 950 GILLS DR	SSE 0 - 1/8 (0.054 mi.)	363 / 5	533
Registry ID:: 110032761759				
HARD CHROME ENGINEER	10155 ROCKET BLVD	ESE 0 - 1/8 (0.056 mi.)	BD365 / 9	534
Registry ID:: 110002517740				
SIGMA CORPORATION	691 W LANDSTREET RD	E 0 - 1/8 (0.058 mi.)	BE369 / 6	537
Registry ID:: 110039613068				
RUSSELL PIPE	691 WEST LANDSTREET	E 0 - 1/8 (0.058 mi.)	BE370 / 6	538
Registry ID:: 110021028644				
PRESIDENTS DRIVE WAS	7620 PRESIDENTS DR	N 0 - 1/8 (0.058 mi.)	BF372 / 1	540
Registry ID:: 110070505122				
7-ELEVEN STORE NO. 3	7620 PRESIDENTS DR	N 0 - 1/8 (0.058 mi.)	BF373 / 1	541
Registry ID:: 110070146244				
MASS GRADING	7620 PRESIDENTS DR	N 0 - 1/8 (0.058 mi.)	BF374 / 1	541
Registry ID:: 110069482205				
PENSKE TRUCK LEASING	2177 W LANDSTREET RD	NE 0 - 1/8 (0.061 mi.)	BG378 / 5	568
Registry ID:: 110002534400				
ITALBAR - NATURA MED	10219 GENERAL DR	SE 0 - 1/8 (0.061 mi.)	AY382 / 9	582
Registry ID:: 110012586068				
ANVIL INTERNATIONAL	236 OUTLOOK POINT DR	ESE 0 - 1/8 (0.062 mi.)	384 / 3	583
Registry ID:: 110069475669				
THOMPSON PUMPS	706 W LANDSTREET RD	ESE 0 - 1/8 (0.064 mi.)	BE390 / 6	591

EXECUTIVE SUMMARY

Registry ID:: 110024389231				
FLORIDA GAS TRANSMIS	8275-A EXCHANGE DR	ENE 0 - 1/8 (0.064 mi.)	BI391 / 5	591
Registry ID:: 110043539953				
FRESHPOINT	8801 EXCHANGE DR	ENE 0 - 1/8 (0.066 mi.)	AZ392 / 5	592
Registry ID:: 110070263902				
LESLIE'S SWIMMING PO	2100 CONSULATE DR	SSW 0 - 1/8 (0.068 mi.)	BJ400 / 5	623
Registry ID:: 110038264428				
WRICO STAMPING CO	10659 ROCKET BLVD	SSE 0 - 1/8 (0.068 mi.)	403 / 8	625
Registry ID:: 110005661097				
NEWSGROUP	10223 GENERAL DR	ESE 0 - 1/8 (0.071 mi.)	AY404 / 9	628
Registry ID:: 110012586077				
POLYMER SYSTEMS CORP	10223 GENERAL DR.	ESE 0 - 1/8 (0.071 mi.)	AY406 / 9	629
Registry ID:: 110035815295				
ORLANDO CENTRAL PARK	UNKNOWN	N 0 - 1/8 (0.072 mi.)	BL410 / 1	633
Registry ID:: 110056997139				
SAND LAKE PLAZA	881 SAND LAKE RD	WSW 0 - 1/8 (0.072 mi.)	411 / 2	634
Registry ID:: 110054831474				
INTERLINE BRANDS DC	950 GILLS DR STE 100	SSE 0 - 1/8 (0.073 mi.)	BM412 / 5	634
Registry ID:: 110070431483				
ORANGE COUNTY UTILIT	8100 PRESIDENTS DR	ENE 0 - 1/8 (0.073 mi.)	BN417 / 1	641
Registry ID:: 110005637720				
Registry ID:: 110064406076				
LESLIE'S SWIMMING PO	1260 LA QUNITA DR, S	NW 0 - 1/8 (0.074 mi.)	BP427 / 5	661
Registry ID:: 110067099721				
NEXTRAN TRUCK CENTER	2200 W LANDSTREET RD	NE 0 - 1/8 (0.074 mi.)	BQ428 / 5	661
Registry ID:: 110005592322				
HALL CAPITAL	550 GILLS DR	E 0 - 1/8 (0.077 mi.)	429 / 6	663
Registry ID:: 110032818716				
Registry ID:: 110058281540				
ORLANDO COGEN LIMITE	8275 EXCHANGE DRIVE	ENE 0 - 1/8 (0.077 mi.)	BI432 / 5	729
Registry ID:: 110005626723				
POLYNT COMPOSITES US	10124 ROCKET BLVD.	E 0 - 1/8 (0.077 mi.)	BD436 / 9	744
Registry ID:: 110000363295				
SUNPORT HOLDINGS I &	203 SUNPORT LN	N 0 - 1/8 (0.078 mi.)	BC438 / 3	764
Registry ID:: 110059665580				
AIR PRODUCTS AND CHE	8300 EXCHANGE DR.	ENE 0 - 1/8 (0.080 mi.)	BS444 / 5	773
Registry ID:: 110002103241				
ERCOLINA BENDING MAC	10227 GENERAL DR	ESE 0 - 1/8 (0.081 mi.)	BD451 / 9	801
Registry ID:: 110012548243				
SUN TEK INDUSTRIES I	10303 GENERAL DR	SSE 0 - 1/8 (0.084 mi.)	BV459 / 9	819
Registry ID:: 110002546077				
FRESENIUS MEDICAL CA	9550 PARKSOUTH CT SU	SE 0 - 1/8 (0.085 mi.)	BW462 / 5	823
Registry ID:: 110038900785				
SCHULLER CONTRACTORS	8046 PRESIDENTS DR	S 0 - 1/8 (0.085 mi.)	BX463 / 1	823
Registry ID:: 110069996550				
LOWES OF S ORLANDO F	2800 W SAND LAKE RD	WSW 0 - 1/8 (0.086 mi.)	BZ469 / 1	830
Registry ID:: 110037319719				
IPANEMA III SERVICE	8750 EXCHANGE DR	ENE 0 - 1/8 (0.086 mi.)	475 / 5	850

EXECUTIVE SUMMARY

Registry ID:: 110021032078				
NW SIGN INDUSTRIES O	2416 SAND LAKE RD	E 0 - 1/8 (0.090 mi.)	CB479 / 2	862
Registry ID:: 110020894727				
FOUNTAIN AUTO MALL	8701 S ORANGE BLOSSO	NW 0 - 1/8 (0.090 mi.)	CC482 / 5	880
Registry ID:: 110005589746				
B & G MANUFACTURING	10231 GENERAL DR	ESE 0 - 1/8 (0.091 mi.)	BD486 / 9	893
Registry ID:: 110012585363				
UPS CARTAGE SERVICES	405 SUNPORT LN STE 7	NNE 0 - 1/8 (0.091 mi.)	CD488 / 3	895
Registry ID:: 110032759511				
VENEERSTONE	2155 W LANDSTREET RD	W 0 - 1/8 (0.096 mi.)	BQ495 / 5	905
Registry ID:: 110033176863				
ALL AMERICAN TRUCK C	965 TAFT VINELAND RD	N 0 - 1/8 (0.096 mi.)	CF502 / 5	918
Registry ID:: 110024551661				
CONTEMPORARY PANELS	965 W TAFT VINELAND	N 0 - 1/8 (0.096 mi.)	CF504 / 5	921
Registry ID:: 110002543267				
TRUCK RPM	947 W TAFT VINELAND	N 0 - 1/8 (0.097 mi.)	CG505 / 5	923
Registry ID:: 110031370843				
TAFT - VINELAND RD A	SW CORNER OF S.R. 52	E 0 - 1/8 (0.097 mi.)	CH507 / 7	925
Registry ID:: 110035727489				
TAFT-VINELAND ROAD A	SW CORNER OF S.R. 52	E 0 - 1/8 (0.097 mi.)	CH508 / 7	925
Registry ID:: 110012754251				
ENVIRONMENTAL ENTERP	1453 W LANDSTREET RD	E 0 - 1/8 (0.100 mi.)	509 / 5	926
Registry ID:: 110005597336				
SPICE WORLD	8101 PRESIDENTS DR	ENE 0 - 1/8 (0.101 mi.)	BN511 / 1	937
Registry ID:: 110035481993				
LIBERTY BEELINE - LO		SSE 0 - 1/8 (0.102 mi.)	513 / 5	938
Registry ID:: 110035596842				
OLDCASTLE PRECAST IN	690 W. TAFT - VINELA	E 0 - 1/8 (0.104 mi.)	CI515 / 6	940
Registry ID:: 110020060976				
SLOAN CONSTRUCTION C	690 TAFT VINELAND RO	E 0 - 1/8 (0.104 mi.)	CI520 / 6	953
Registry ID:: 110008333302				
WALMART SPECIALTY PH	9600 PARKSOUTH CT ST	SE 0 - 1/8 (0.105 mi.)	CJ522 / 5	956
Registry ID:: 110054829762				
WALMART CENTRAL FILL	9600 PARKSOUTH CT ST	SE 0 - 1/8 (0.105 mi.)	CJ525 / 5	960
Registry ID:: 110046392131				
CVS ORLANDO FL DISTR	1091 GILLS DR	SSE 0 - 1/8 (0.105 mi.)	CK529 / 5	967
Registry ID:: 110070119770				
TECH PACKAGING	2501 INVESTORS ROW	ESE 0 - 1/8 (0.106 mi.)	CL530 / 4	968
Registry ID:: 110070289080				
DUSOBOX CORPORATION	2501 INVESTORS ROW S	ESE 0 - 1/8 (0.106 mi.)	CL531 / 4	969
Registry ID:: 110070310040				
FULLER OBRIEN PAINTS	1075 GILLS DR BLDG E	SSE 0 - 1/8 (0.109 mi.)	CK532 / 5	969
Registry ID:: 110002515644				
PIPER CASEPRO	603 W LANDSTREET RD	E 0 - 1/8 (0.110 mi.)	CM533 / 6	971
Registry ID:: 110002558740				
SOUTHRIDGE - BUILDIN	2456 2354 2302 2252	NW 0 - 1/8 (0.113 mi.)	534 / 4	973

EXECUTIVE SUMMARY

Registry ID:: 110035531582				
SPEARS MANUFACTURING Registry ID:: 110070282144	9563 PARKSOUTH COURT	SE 0 - 1/8 (0.119 mi.)	535 / 5	973
WALGREENS MAIL SERVI Registry ID:: 110005660409	8337 S PARK CIR BLDG	WSW 0 - 1/8 (0.120 mi.)	CE538 / 4	976
ALFA ROMEO DIST OF N Registry ID:: 110002543999	8259 EXCHANGE DR	ENE 0 - 1/8 (0.121 mi.)	CN541 / 5	986
WIDEN BEACH LINE FRO Registry ID:: 110070045777	2411 SAND LAKE RD	E 0 - 1/8 (0.121 mi.)	CO543 / 2	989
WESTINGHOUSE ELECTRI Registry ID:: 110002562931	2411 SAND LAKE RD	E 0 - 1/8 (0.121 mi.)	CO544 / 2	990
BEELINE CENTER Registry ID:: 110035741454	TAFT VINELAND RD & J	S 0 - 1/8 (0.122 mi.)	CP546 / 7	992
WILSONART INTERNATIO Registry ID:: 110012583203	1264 LA QUINTA DR ST	NW 0 - 1/8 (0.122 mi.)	CQ549 / 5	1004
NATIONAL FREIGHT IND Registry ID:: 110070063729	755 W LANDSTREET RD	W 0 - 1/8 (0.125 mi.)	CR554 / 5	1012
YELLOW TRANSPORTATIO Registry ID:: 110032773149	1265 LA QUINTA DR	NW 1/8 - 1/4 (0.126 mi.)	CQ569 / 5	1028
RACETRAC #1041 - JYP Registry ID:: 110045486201	9000 S JOHN YOUNG PK	NNW 1/8 - 1/4 (0.127 mi.)	CT660 / 4	1076
SOUTHMARK CENTER Registry ID:: 110035646735		W 1/8 - 1/4 (0.127 mi.)	CS662 / 7	1082
PARKS JAGGERS AEROSP Registry ID:: 110002533410	2407 SAND LAKE RD	E 1/8 - 1/4 (0.130 mi.)	CO664 / 2	1083
XPO LOGISTICS Registry ID:: 110060362236 Registry ID:: 110070267072	1801 BOICE POND RD	W 1/8 - 1/4 (0.130 mi.)	665 / 8	1085
ENVIR ENTERPRISES OF Registry ID:: 110005594507	10705 ROCKET BLVD	S 1/8 - 1/4 (0.131 mi.)	CU666 / 8	1085
ZENITH ENVIRONMENTAL Registry ID:: 110059665508	10705 ROCKET BLVD ST	S 1/8 - 1/4 (0.131 mi.)	CU668 / 8	1086
DANIELS SHARPSMART I Registry ID:: 110054827960	10705 ROCKET BLVD ST	S 1/8 - 1/4 (0.131 mi.)	CU671 / 8	1095
PERMA FIX OF ORLANDO Registry ID:: 110000748344	10100 ROCKET BOULEVA	E 1/8 - 1/4 (0.133 mi.)	CV675 / 9	1105
TRIUMVIRATE ENVIRONM Registry ID:: 110044885176	10100 ROCKET BLVD	E 1/8 - 1/4 (0.133 mi.)	CV682 / 9	1117
PETCO DC #638 Registry ID:: 110070126014	501 GILLS DR STE 200	SSE 1/8 - 1/4 (0.135 mi.)	CW693 / 6	1381
PETCO DISTRIBUTION C Registry ID:: 110067185129	501 GILLS DR	SSE 1/8 - 1/4 (0.135 mi.)	CW697 / 6	1385
FEDEX GROUND PACKAGE Registry ID:: 110043862004	501 GILLS DR SUITE 1	SSE 1/8 - 1/4 (0.135 mi.)	CW699 / 6	1395
HALPERNS SEAFORD Registry ID:: 110064585159	2412 SAND LAKE RD	SE 1/8 - 1/4 (0.137 mi.)	CX701 / 2	1398
WAL-MART SUPERCENTER	8101 S JOHN YOUNG PK	S 1/8 - 1/4 (0.140 mi.)	CY708 / 1	1409

EXECUTIVE SUMMARY

Registry ID:: 110012549055				
OLYMPUS GROUP ORLAND	2100 PRINCIPAL ROWSU	W 1/8 - 1/4 (0.141 mi.)	710 / 5	1415
Registry ID:: 110070308354				
TRUSTAR ORLANDO CNG	8520 EXCHANGE DR.	ENE 1/8 - 1/4 (0.141 mi.)	CZ711 / 5	1415
Registry ID:: 110063605585				
Registry ID:: 110064585113				
MANHEIMS CENTRAL FLO	9800 BACHMAN RD	NE 1/8 - 1/4 (0.144 mi.)	DA713 / 5	1417
Registry ID:: 110005615753				
TAFT-VINELAND ROAD E	UNKNOWN	S 1/8 - 1/4 (0.145 mi.)	CP715 / 7	1448
Registry ID:: 110037934616				
NFI - LANDSTREET PAR	755 & 901 W LANDSTRE	W 1/8 - 1/4 (0.146 mi.)	716 / 5	1448
Registry ID:: 110037320431				
ORLANDO, FL	9857 BACHMAN ROAD	N 1/8 - 1/4 (0.147 mi.)	DA719 / 5	1449
Registry ID:: 110000528082				
AIRGAS USA LLC - ORL	9857 BACHMAN RD	N 1/8 - 1/4 (0.147 mi.)	DA723 / 5	1485
Registry ID:: 110069995983				
COHERENT	7605 PRESIDENTS DR	N 1/8 - 1/4 (0.148 mi.)	DC727 / 1	1488
Registry ID:: 110070245140				
LAGASSE INC	2405 COMMERCE PARK D	NW 1/8 - 1/4 (0.148 mi.)	DD729 / 4	1490
Registry ID:: 110055433151				
CITY KIA	9550 S ORANGE BLOSSO	SW 1/8 - 1/4 (0.149 mi.)	DE733 / 8	1512
Registry ID:: 110020476126				
INTARSIA, INC	9550 SATELLITE BLVD	S 1/8 - 1/4 (0.149 mi.)	DF736 / 8	1515
Registry ID:: 110046329870				
9495 DELEGATES DRIVE	9495 DELEGATES DR	WSW 1/8 - 1/4 (0.150 mi.)	DG737 / 5	1515
Registry ID:: 110040331511				
SENSUS METERING SYST	9495 DELEGATES DR	WSW 1/8 - 1/4 (0.150 mi.)	DG739 / 5	1517
Registry ID:: 110005640556				
ALLIED SIGNAL AEROSP	2400 SAND LAKE ROAD	E 1/8 - 1/4 (0.150 mi.)	DH740 / 2	1528
Registry ID:: 110006182166				
A T & T TECHNOLOGY S	2400 SAND LAKE RD	E 1/8 - 1/4 (0.150 mi.)	DH742 / 2	1530
Registry ID:: 110002543098				
SUNBELT BEVERAGE LLC	2400 SAND LAKE ROAD	E 1/8 - 1/4 (0.150 mi.)	DH743 / 2	1532
Registry ID:: 110028126098				
HARVEY OIL CO INC	605 W TAFT VINELAND	E 1/8 - 1/4 (0.151 mi.)	DI751 / 6	1556
Registry ID:: 110005595310				
CON-WAY FREIGHT	10360 GENERAL DR	E 1/8 - 1/4 (0.156 mi.)	DK760 / 9	1570
Registry ID:: 110037320084				
ORANGE COUNTY AUTO A	1313 THORPE RD	E 1/8 - 1/4 (0.156 mi.)	DL762 / 5	1572
Registry ID:: 110035635550				
HEAVEN PLAZA II	8240 EXCHANGE DR	ENE 1/8 - 1/4 (0.157 mi.)	764 / 5	1573
Registry ID:: 110028297386				
SAMS CLUB #8290	9498 SOUTH ORANGE BL	WNW 1/8 - 1/4 (0.158 mi.)	DM766 / 5	1574
Registry ID:: 110007473714				
SAMS CLUB REMODEL #8	9498 S ORANGE BLOSSO	WNW 1/8 - 1/4 (0.158 mi.)	DM768 / 5	1576
Registry ID:: 110058284128				
SOUTHPARK - BUILDING	9400 SOUTHPARK CENTE	NW 1/8 - 1/4 (0.162 mi.)	DP780 / 4	1627

EXECUTIVE SUMMARY

Registry ID:: 110037316794				
SOUTH PARK CENTER - Registry ID:: 110037324302	W SAND LAKE & S JOHN	W 1/8 - 1/4 (0.164 mi.)	785 / 1	1636
GILLS DRIVE SPEC WAR Registry ID:: 110067180847	450 GILLS DRIVE	SSE 1/8 - 1/4 (0.164 mi.)	CW786 / 6	1636
ACE ERIK CAB CORP Registry ID:: 110012583711 Registry ID:: 110016743005	8808 FLORIDA ROCK RD	SE 1/8 - 1/4 (0.168 mi.)	DR787 / 6	1637
CELMARK BUILDING Registry ID:: 110012539912 Registry ID:: 110064410418	2600 TITAN ROW	N 1/8 - 1/4 (0.169 mi.)	DS792 / 1	1652
PEGASUS BUS DEPOT Registry ID:: 110041949737	UNKNOWN	S 1/8 - 1/4 (0.170 mi.)	793 / 8	1654
CYPRESS PARK CROSS D Registry ID:: 110021023603	1750 CYPRESS LAKE DR	SW 1/8 - 1/4 (0.170 mi.)	DT794 / 8	1655
INVESTORS ROW AND JO Registry ID:: 110041942191	DELEGATES DRIVEINVES	WSW 1/8 - 1/4 (0.174 mi.)	DG796 / 5	1666
KENAN TRANSPORT CO Registry ID:: 110005620462	1201 THORPE ROAD	E 1/8 - 1/4 (0.175 mi.)	DL801 / 5	1687
BROWNIES WASTEWATER Registry ID:: 110043537330	10445 GENERAL DR	E 1/8 - 1/4 (0.176 mi.)	DN803 / 9	1690
SOUTHRIDGE COMMERCE Registry ID:: 110020173747	JOHN YOUNG PARKWAY	NW 1/8 - 1/4 (0.181 mi.)	805 / 5	1691
COSTCO 1 HR PHOTO LA Registry ID:: 110005626705	937 SAND LAKE RD	W 1/8 - 1/4 (0.181 mi.)	DU806 / 2	1692
MCKESSON MEDICAL SUR Registry ID:: 110016739948	401 GILLS DR STE 100	SSE 1/8 - 1/4 (0.184 mi.)	DW811 / 6	1697
SUNDANCE MARKETING S Registry ID:: 110069335044	9564 DELEGATES DR	WSW 1/8 - 1/4 (0.187 mi.)	DG819 / 5	1716
SOUTH CENTER PARCEL Registry ID:: 110020571031	3001 TAFT-VINELAND R	SE 1/8 - 1/4 (0.189 mi.)	821 / 7	1717
SATURN OF ORLANDO SO Registry ID:: 110017621670	8620 S ORANGE BLOSSO	NW 1/8 - 1/4 (0.189 mi.)	DY822 / 5	1718
DOW JONES & COMPANY Registry ID:: 110006182647	8251 PRESIDENTS DRIV	ENE 1/8 - 1/4 (0.190 mi.)	DZ824 / 2	1720
UNIVERSAL TECHNICAL Registry ID:: 110054830634	2202 W TAFT VINELAND	WSW 1/8 - 1/4 (0.193 mi.)	EA828 / 5	1741
PUMP STATION 3419 IN Registry ID:: 110044887334	2600 INVESTORS ROW	ESE 1/8 - 1/4 (0.193 mi.)	EB831 / 4	1745
SOUTHPARK 1400 Registry ID:: 110028299507	9310 SOUTHPARK CENTE	NW 1/8 - 1/4 (0.193 mi.)	DP835 / 4	1752
UNIVERSAL ORLANDO Registry ID:: 110012548993	8223 EXCHANGE DR	ENE 1/8 - 1/4 (0.196 mi.)	EC836 / 2	1752
CAMBRIA DISTRIBUTION Registry ID:: 110070386951	2500 PRINCIPAL ROW	ESE 1/8 - 1/4 (0.196 mi.)	ED838 / 5	1756
TARGET STORE T - 065 Registry ID:: 110024555319	880 SAND LAKE RD	W 1/8 - 1/4 (0.197 mi.)	DU839 / 2	1757
ACME TRUCK STOP	9565 S ORANGE BLOSSO	S 1/8 - 1/4 (0.199 mi.)	EE845 / 8	1767

EXECUTIVE SUMMARY

Registry ID:: 110039519045				
OBT TRUCK SERVICE IN	9565 S ORANGE BLOSSO	S 1/8 - 1/4 (0.199 mi.)	EE847 / 8	1779
Registry ID:: 110031344739				
A T & T ORLANDO DATA	8221 EXCHANGE DR	ENE 1/8 - 1/4 (0.202 mi.)	EC855 / 2	1791
Registry ID:: 110010046495				
VICTORY PACKAGING	350 GILLS DR	SSE 1/8 - 1/4 (0.206 mi.)	DW859 / 6	1801
Registry ID:: 110035622724				
LOT 4 CROSSROADS BUS	350 GILLS DR	SSE 1/8 - 1/4 (0.206 mi.)	DW860 / 6	1801
Registry ID:: 110032756079				
FLEET TRANSPORT CO I	503 W TAFT VINELAND	E 1/8 - 1/4 (0.207 mi.)	EG861 / 6	1802
Registry ID:: 110006186858				
UNIVERSAL ORLANDO	2490 PRINCIPAL ROW	SE 1/8 - 1/4 (0.209 mi.)	EH864 / 5	1808
Registry ID:: 110005643312				
STANDARD REGISTER OR	2490 PRINCIPAL ROW S	SE 1/8 - 1/4 (0.209 mi.)	EH865 / 5	1812
Registry ID:: 110005650063				
SUN DANCE GRAPHICS	9580 DELEGATES DR	WSW 1/8 - 1/4 (0.209 mi.)	EI866 / 5	1814
Registry ID:: 110037936099				
FERRATE TREATMENT TE	404 SUNPORT LN	ENE 1/8 - 1/4 (0.211 mi.)	EJ868 / 3	1815
Registry ID:: 110070082606				
AGERE SYSTEMS	9333 SOUTH JOHN YOUN	N 1/8 - 1/4 (0.215 mi.)	EL875 / 4	1840
Registry ID:: 110000363231				
OWENS & MINOR DISTRI	301 GILLS DR #100	SSE 1/8 - 1/4 (0.215 mi.)	EM878 / 6	2017
Registry ID:: 110037384531				
MCKESSON MEDICAL SUR	301 GILLS DR #200	SSE 1/8 - 1/4 (0.215 mi.)	EM883 / 6	2028
Registry ID:: 110043979978				
OFFICE DEPOT CROSS D	1151 GILLS DR	SSE 1/8 - 1/4 (0.216 mi.)	EN888 / 5	2051
Registry ID:: 110069516893				
CONSTAR INC.	901 LANDSTREET RD.	W 1/8 - 1/4 (0.217 mi.)	EO889 / 5	2053
Registry ID:: 110015730967				
LAMP SALES UNLIMITED	1271 LA QUINTA DR UN	NW 1/8 - 1/4 (0.218 mi.)	EP892 / 5	2054
Registry ID:: 110032963513				
HBJ	7584 PRESIDENTS DR	N 1/8 - 1/4 (0.219 mi.)	EQ896 / 1	2058
Registry ID:: 110035482331				
VOLTAIRE DRIVE CANAL	7000 WINEGARD RD	ENE 1/8 - 1/4 (0.220 mi.)	900 / 3	2068
Registry ID:: 110057201148				
SEQUIAM	UNKNOWN	ENE 1/8 - 1/4 (0.223 mi.)	EJ902 / 3	2070
Registry ID:: 110041610548				
INTEPLAST ENGINEERED	7549 BROKERAGE DR	N 1/8 - 1/4 (0.224 mi.)	ES903 / 1	2070
Registry ID:: 110001758964				
INTEPLAST ENGINEERED	7549 BROKERAGE DR	N 1/8 - 1/4 (0.224 mi.)	ES905 / 1	2130
Registry ID:: 110044964170				
NATIONAL FREIGHT INC	901 W LANDSTREET RD	W 1/8 - 1/4 (0.227 mi.)	EO910 / 5	2141
Registry ID:: 110027244916				
FLORIDA TOUR LINES I	1248 W LANDSTREET RD	SE 1/8 - 1/4 (0.230 mi.)	EU912 / 5	2142
Registry ID:: 110005622656				
ELECTRIC SPECIALTY I	1240 W LANDSTREET RD	SE 1/8 - 1/4 (0.230 mi.)	EU913 / 5	2144

EXECUTIVE SUMMARY

Registry ID:: 110002530789				
PENSKE TRUCK LEASING	2450 TITAN ROW	NE 1/8 - 1/4 (0.230 mi.)	EV917 / 2	2152
Registry ID:: 110002547959				
ENTECH CREATIVE INDU	9603 SATELLITE BLVD	S 1/8 - 1/4 (0.230 mi.)	921 / 8	2173
Registry ID:: 110005614077				
UNITED FACILITES WAR	201 GILLS DR.	SSE 1/8 - 1/4 (0.230 mi.)	EW923 / 6	2177
Registry ID:: 110020523815				
TRANSCONTINENTAL PRI	7576 BROKERAGE DR	NE 1/8 - 1/4 (0.231 mi.)	ES924 / 1	2177
Registry ID:: 110002564840				
RINGHAVER EQUIP CO	1250 W LANDSTREET RD	SE 1/8 - 1/4 (0.231 mi.)	EU928 / 5	2185
Registry ID:: 110002552005				
PREGIS CORPORATION P	7574 PRESIDENTS DR	N 1/8 - 1/4 (0.237 mi.)	EQ930 / 1	2189
Registry ID:: 110058918122				
PJ FOOD SERVICE	9600 DELEGATES DR	SW 1/8 - 1/4 (0.238 mi.)	EK933 / 5	2201
Registry ID:: 110035651087				
ST N STRIP SHOP	482 LANDSTREET RD	E 1/8 - 1/4 (0.240 mi.)	EX937 / 6	2208
Registry ID:: 110035445211				
CVS PHARMACY	10400 ROCKET CT	E 1/8 - 1/4 (0.240 mi.)	EY942 / 9	2218
Registry ID:: 110015671806				
WINEGARD ELEMENTARY	7055 WINEGARD ROAD	NNE 1/8 - 1/4 (0.244 mi.)	EZ950 / 3	2245
Registry ID:: 110026648377				
WAWA	8574 S ORANGE BLOSSO	NNW 1/8 - 1/4 (0.246 mi.)	FA953 / 5	2250
Registry ID:: 110054104599				
COGGIN HONDA	8574 S ORANGE BLOSSO	NNW 1/8 - 1/4 (0.246 mi.)	FA959 / 5	2255
Registry ID:: 110002540055				
GORDON FOOD SERVICE	8574 S ORANGE BLOSSO	NNW 1/8 - 1/4 (0.246 mi.)	FA960 / 5	2256
Registry ID:: 110043731682				
THERMO KING	9707 BACHMAN RD	NE 1/8 - 1/4 (0.246 mi.)	FB963 / 5	2269
Registry ID:: 110064875862				
COCA COLA FOUNTAIN	1125 GILLS DR STE 40	SE 1/8 - 1/4 (0.246 mi.)	EN964 / 5	2269
Registry ID:: 110002520362				
VALUE PLACE HOTEL GR	10401 S JOHN YOUNG P	S 1/8 - 1/4 (0.248 mi.)	966 / 7	2447
Registry ID:: 110037323063				
SIGN PRODUCERS INC	460 W LANDSTREET RD	E 1/4 - 1/2 (0.252 mi.)	EX969 / 6	2450
Registry ID:: 110039604096				
Registry ID:: 110005659082				
STRAIT AUTOMOTIVE	494 W LANDSTREET RD	E 1/4 - 1/2 (0.252 mi.)	EX972 / 6	2454
Registry ID:: 110005276922				
CRAWFORD EQUIPMENT &	436 W LANDSTREET RD	E 1/4 - 1/2 (0.252 mi.)	EX973 / 6	2456
Registry ID:: 110012541142				
OFFICE DEPOT CFC-ORL	1801 CYPRESS LAKE DR	W 1/4 - 1/2 (0.255 mi.)	FD978 / 8	2473
Registry ID:: 110069516884				
CYPRESS PARK V WAREH	1611 CYPRESS LAKE DR	W 1/4 - 1/2 (0.255 mi.)	FD980 / 8	2475
Registry ID:: 110037314475				
EURO METALS	9109 BACHMAN RD STE	WSW 1/4 - 1/2 (0.259 mi.)	FE981 / 5	2476
Registry ID:: 110020489354				
OKI WEAR INC	9109 BACHMAN RD	WSW 1/4 - 1/2 (0.259 mi.)	FE982 / 5	2476

EXECUTIVE SUMMARY

Registry ID:: 110017218376				
SHINGLE CREEK GOLF C	UNIVERSAL BLVD.	NNW 1/4 - 1/2 (0.263 mi.)	988 / 4	2494
Registry ID:: 110012809023				
FLORIDA BIO-COMPLIAN	436 LANDSTREET ROAD	ESE 1/4 - 1/2 (0.264 mi.)	989 / 6	2494
Registry ID:: 110040492133				
PRECAST DESIGNS, INC	10305 ROCKET COURT	E 1/4 - 1/2 (0.264 mi.)	FG992 / 9	2497
Registry ID:: 110006779370				
SONOCO PRODUCTS COMP	10895 ROCKET BOULEVA	SSE 1/4 - 1/2 (0.265 mi.)	FH993 / 8	2497
Registry ID:: 110001739012				
RUTLAND GUTTER SUPPL	10895 ROCKET BLVD	SSE 1/4 - 1/2 (0.265 mi.)	FH994 / 8	2504
Registry ID:: 110043850008				
RUBBERCRAFT INC	9113 BACHMAN RD	WSW 1/4 - 1/2 (0.268 mi.)	FE997 / 5	2512
Registry ID:: 110002516929				
SCOTTS LAWNSERVICE	9113 BACHMAN RD	WSW 1/4 - 1/2 (0.268 mi.)	FE999 / 5	2516
Registry ID:: 110020489372				
SOUTHEASTERN FREIGHT	10451 ROCKET CT	ESE 1/4 - 1/2 (0.272 mi.)	FJ1011 / 9	2527
Registry ID:: 110002516126				
CON-WAY SOUTHERN EXP	10451 ROCKET COURT	ESE 1/4 - 1/2 (0.272 mi.)	FJ1017 / 9	2542
Registry ID:: 110009077756				
PPG PAINTS STORE #94	8010 SUNPORT DR STE	N 1/4 - 1/2 (0.275 mi.)	FL1042 / 3	2551
Registry ID:: 110070207634				
TESTAMERICA LABORATO	8010 SUNPORT DR SUIT	N 1/4 - 1/2 (0.275 mi.)	FL1044 / 3	2555
Registry ID:: 110041664669				
HEMTV LLC	502 TAFT VINELAND RD	E 1/4 - 1/2 (0.275 mi.)	FM1046 / 6	2557
Registry ID:: 110070002444				
STORYLINE INC	7551 PRESIDENTS DR #	N 1/4 - 1/2 (0.278 mi.)	1048 / 1	2564
Registry ID:: 110005660640				
WORLD DESIGN CENTER	UNKNOWN	NW 1/4 - 1/2 (0.278 mi.)	1049 / 4	2566
Registry ID:: 110054115970				
ORANGE COUNTY CORREC	1800 CYPRESS LAKE DR	WSW 1/4 - 1/2 (0.279 mi.)	FD1052 / 8	2567
Registry ID:: 110043539588				
AMERIPATH CENTRAL FL	8100 CHANCELLOR DR S	ESE 1/4 - 1/2 (0.279 mi.)	FN1055 / 2	2571
Registry ID:: 110005600466				
METPACK	8100 CHANCELLOR DR	ESE 1/4 - 1/2 (0.279 mi.)	FN1056 / 2	2583
Registry ID:: 110035496530				
GCA	8100 CHANCELLOR RD #	ESE 1/4 - 1/2 (0.279 mi.)	FN1061 / 2	2587
Registry ID:: 110007431813				
SOUTHPARK CENTER - B	9205 S PARK CENTER L	NNW 1/4 - 1/2 (0.283 mi.)	FP1065 / 4	2590
Registry ID:: 110032799933				
SOUTHPARK CENTER PAR	9205 S PARK CENTER L	NNW 1/4 - 1/2 (0.283 mi.)	FP1066 / 4	2591
Registry ID:: 110069482296				
AMERIPATH CENTER FOR	8150 CHANCELLOR DR S	ESE 1/4 - 1/2 (0.287 mi.)	FN1068 / 2	2593
Registry ID:: 110005598781				
PS 3348 FL MALL	1101 FLORIDA MALL AV	WSW 1/4 - 1/2 (0.289 mi.)	FQ1070 / 2	2599
Registry ID:: 110070389310				
COMTECH SYSTEMS, INC	2900 TITAN ROWSUITE	N 1/4 - 1/2 (0.291 mi.)	FR1073 / 1	2601

EXECUTIVE SUMMARY

Registry ID:: 110070282487				
PARKS PRODUCTION CEN	2900 TITAN ROW STE 1	N 1/4 - 1/2 (0.291 mi.)	FR1076 / 1	2613
Registry ID:: 110035678264				
WALT DISNEY PARKS &	2900 TITAN BLVD # 12	N 1/4 - 1/2 (0.291 mi.)	FR1077 / 1	2614
Registry ID:: 110001412338				
GALE INDUSTRIES	2900 TITAN ROW SUITE	N 1/4 - 1/2 (0.291 mi.)	FR1078 / 1	2614
Registry ID:: 110012623688				
ECC VENDING CORP	2900 TITAN ROW, SUIT	N 1/4 - 1/2 (0.291 mi.)	FR1079 / 1	2615
Registry ID:: 110001146457				
BEDROCK BLOCK CO.	10500 ROCKET CT.	SE 1/4 - 1/2 (0.293 mi.)	FT1086 / 9	2624
Registry ID:: 110070298165				
Registry ID:: 110070031947				
BEDROCK - LOT 3	10500 ROCKET CT	SE 1/4 - 1/2 (0.293 mi.)	FT1087 / 9	2624
Registry ID:: 110040324351				
EXPRESS FLEET SERVIC	1125 THORPE RD	NE 1/4 - 1/2 (0.294 mi.)	1090 / 5	2641
Registry ID:: 110005593624				
JON RICHARDS COMPANY	10890 GENERAL DR	SSE 1/4 - 1/2 (0.294 mi.)	FO1091 / 9	2643
Registry ID:: 110066981608				
UNITED GRAPHIX	10890 GENERAL DR	SSE 1/4 - 1/2 (0.294 mi.)	FO1092 / 9	2648
Registry ID:: 110024429803				
HUDSON'S FURNITURE A	9588 S ORANGE BLOSSO	S 1/4 - 1/2 (0.298 mi.)	1098 / 8	2667
Registry ID:: 110028304145				
EAST WAREHOUSE	10575 GENERAL DRIVE	SE 1/4 - 1/2 (0.299 mi.)	FV1100 / 9	2668
Registry ID:: 110022858424				
PENSKE TRUCK LEASING	8201 CHANCELLOR DRIV	ENE 1/4 - 1/2 (0.299 mi.)	FW1105 / 5	2703
Registry ID:: 110006183450				
Registry ID:: 110002530510				
SCREENWORKS USA	2234 W TAFT VINELAND	SW 1/4 - 1/2 (0.300 mi.)	1110 / 8	2720
Registry ID:: 110057197563				
CENTRAL GARDEN & PET	7527 EXCHANGE DR	NNE 1/4 - 1/2 (0.305 mi.)	FY1119 / 2	2768
Registry ID:: 110035649000				
HD SUPPLY CONSTRUCTI	7527 EXCHANGE DR	NNE 1/4 - 1/2 (0.305 mi.)	FY1120 / 2	2768
Registry ID:: 110024250415				
WEYERHAEUSER	7527 EXCHANGE DR	NNE 1/4 - 1/2 (0.305 mi.)	FY1124 / 2	2779
Registry ID:: 110035632553				
HUNTER S CREEK RELIE	2810 W TAFT VINELAND	ESE 1/4 - 1/2 (0.305 mi.)	FZ1128 / 7	2783
Registry ID:: 110035742774				
STORAGE FACILITY	8421 S ORANGE BLOSSO	NW 1/4 - 1/2 (0.307 mi.)	GA1130 / 5	2783
Registry ID:: 110067191988				
FREEDOM MIDDLE SCHOO	2850 W TAFT VINELAND	ESE 1/4 - 1/2 (0.308 mi.)	FZ1134 / 7	2789
Registry ID:: 110036031692				
TRISM SPECIALIZED CA	10501 ROCKET CT	ESE 1/4 - 1/2 (0.309 mi.)	FT1137 / 9	2790
Registry ID:: 110005639167				
COMPLETE RESOURCEC C	10501 ROCKET CT	ESE 1/4 - 1/2 (0.309 mi.)	FT1138 / 9	2793
Registry ID:: 110040492142				
GRAND LAKES NORTH #2	ORANGE CO S8&9/T24S/	SSW 1/4 - 1/2 (0.310 mi.)	1139 / 7	2793
Registry ID:: 110021021936				
MOORE WALLACE NORTH	9125 BACHMAN RD	SW 1/4 - 1/2 (0.311 mi.)	GB1144 / 5	2801

EXECUTIVE SUMMARY

Registry ID:: 110018854257				
CONWAY SOUTHERN EXPR	10541 ROCKET CT	ESE 1/4 - 1/2 (0.311 mi.)	FT1147 / 9	2807
Registry ID:: 110035564779				
BEE LINE USED AUTO P	419 W LANDSTREET ROA	E 1/4 - 1/2 (0.312 mi.)	GC1149 / 6	2808
Registry ID:: 110012325509				
FDOT - ORLANDO MAINT	420 W LANDSTREET RD	E 1/4 - 1/2 (0.313 mi.)	GC1151 / 6	2810
Registry ID:: 110002541955				
DUNKIN DONUTS	302 SAND LAKE RD	N 1/4 - 1/2 (0.316 mi.)	GD1155 / 3	2830
Registry ID:: 110069996577				
DUNKIN DONUTS	250 SAND LAKE RD	N 1/4 - 1/2 (0.316 mi.)	GD1156 / 3	2831
Registry ID:: 110069996565				
MOTORCYCLE MECHANIC	9751 DELEGATES DR	W 1/4 - 1/2 (0.317 mi.)	1158 / 5	2832
Registry ID:: 110005602188				
HERITAGE EXHIBITS	2300 PRINCIPAL ROW	SW 1/4 - 1/2 (0.320 mi.)	GE1162 / 5	2837
Registry ID:: 110035476124				
NUR	2300 PRINCIPAL ROW	SW 1/4 - 1/2 (0.320 mi.)	GE1164 / 5	2839
Registry ID:: 110035476142				
FREEMAN DECORATING C	2300 PRINCIPAL ROW	SW 1/4 - 1/2 (0.320 mi.)	GE1165 / 5	2840
Registry ID:: 110005621425				
UNITED STATES COLD S	2292 SANDLAKE RD	ESE 1/4 - 1/2 (0.324 mi.)	GG1170 / 2	2866
Registry ID:: 110005636552				
QUALITY CABINETS - M	2901 TITAN ROW # 124	N 1/4 - 1/2 (0.327 mi.)	FR1180 / 1	2927
Registry ID:: 110013882423				
HD SUPPLY FACILITIES	7488 BROKERAGE DR	NE 1/4 - 1/2 (0.327 mi.)	GH1182 / 1	2928
Registry ID:: 110007435169				
PUROCLEAN	9125 PARKERS LANDING	SE 1/4 - 1/2 (0.329 mi.)	1184 / 6	2937
Registry ID:: 110043465568				
BURNHAM INSTITUTE FO	8669 COMMODITY CIR 4	WSW 1/4 - 1/2 (0.334 mi.)	GI1187 / 1	2940
Registry ID:: 110032646698				
SR 441 FENCE OUTLET	9671 S ORANGE BLOSSO	S 1/4 - 1/2 (0.336 mi.)	1190 / 8	2942
Registry ID:: 110024585590				
FLAGLER CONSTRUCTION	410 W TAFT VINELAND	E 1/4 - 1/2 (0.338 mi.)	GJ1192 / 6	2950
Registry ID:: 110027966084				
CHEP USA - PTT OLAND	1850 CYPRESS LAKE DR	W 1/4 - 1/2 (0.338 mi.)	GK1194 / 8	2951
Registry ID:: 110046329585				
A.M. METAL FINISHING	7594 CHANCELLOR DR	NE 1/4 - 1/2 (0.339 mi.)	GL1195 / 2	2952
Registry ID:: 110057336734				
FREEMAN DECORATING	901 CENTRAL FLORIDA	S 1/4 - 1/2 (0.340 mi.)	GM1198 / 8	2964
Registry ID:: 110002563654				
INTERNATIONAL COATIN	895 CENTRAL FLORIDA	SSE 1/4 - 1/2 (0.346 mi.)	GM1203 / 8	2968
Registry ID:: 110005653220				
FLORIDA PACKAGING PR	9777 SATELLITE BLVD	S 1/4 - 1/2 (0.347 mi.)	GP1204 / 8	2970
Registry ID:: 110035653236				
HOBART CORP	9777 SATELLITE BLVD	S 1/4 - 1/2 (0.347 mi.)	GP1205 / 8	2971
Registry ID:: 110005600812				
ORLANDO PAVING COMPA	8501 FLORIDA ROCK RD	SSE 1/4 - 1/2 (0.348 mi.)	GF1211 / 6	3007

EXECUTIVE SUMMARY

Registry ID:: 110001758893				
MULLINIKS CONSTRUCTI	8501 FLORIDA ROCK RO	SSE 1/4 - 1/2 (0.348 mi.)	GF1213 / 6	3033
Registry ID:: 110038670284				
ON-SITE FUEL SERVICE	387 W TAFT-VINELAND	E 1/4 - 1/2 (0.353 mi.)	GJ1214 / 6	3034
Registry ID:: 110044885997				
STATE ROAD NO. 482	UNKNOWN	E 1/4 - 1/2 (0.354 mi.)	1221 / 2	3045
Registry ID:: 110040324271				
FLEETWOOD SYSTEMS	365 TAFT VINELAND RD	E 1/4 - 1/2 (0.355 mi.)	GJ1223 / 6	3046
Registry ID:: 110005653587				
ANTENNA TECHNOLOGY C	875 CENTRAL FLORIDA	SSE 1/4 - 1/2 (0.357 mi.)	GR1225 / 8	3055
Registry ID:: 110002529924				
FORMER AGERE FACILIT	UNKNOWN	WSW 1/4 - 1/2 (0.358 mi.)	GT1228 / 4	3065
Registry ID:: 110041944983				
ROCKET BLVD PUMP STA	10971 ROCKET BLVD	S 1/4 - 1/2 (0.360 mi.)	GM1230 / 8	3066
Registry ID:: 110070064408				
XNO-XPO LOGISTICS	2351 INVESTORS ROW	ESE 1/4 - 1/2 (0.360 mi.)	GU1234 / 5	3071
Registry ID:: 110070264302				
Registry ID:: 110045511790				
GRIFFIN INDUSTRIES,	408 W LANDSTREET	E 1/4 - 1/2 (0.360 mi.)	GV1240 / 6	3099
Registry ID:: 110009078586				
LMG ORLANDO LLC	2410 INVESTORS ROW	ESE 1/4 - 1/2 (0.361 mi.)	GU1242 / 5	3101
Registry ID:: 110067024286				
SCHMALBACH-LUBECA PL	753 CENTRAL FLORIDA	SE 1/4 - 1/2 (0.362 mi.)	1243 / 9	3101
Registry ID:: 110009073992				
TAFT-VINELAND ROAD	JOHN YOUNG PARKWAY	ESE 1/4 - 1/2 (0.365 mi.)	GW1245 / 7	3107
Registry ID:: 110012809728				
SKY LAKE WATER TREAT	502 W. SAND LAKE ROA	NNE 1/4 - 1/2 (0.366 mi.)	GY1254 / 3	3151
Registry ID:: 110000524754				
ADVO INC	1903 CYPRESS LAKE DR	W 1/4 - 1/2 (0.368 mi.)	1256 / 8	3152
Registry ID:: 110005617902				
EAST PARK NEIGHBORHO	EAST OF NARCOOSSEE R	ESE 1/4 - 1/2 (0.370 mi.)	GW1262 / 7	3161
Registry ID:: 110054100389				
FLORIDA CAR SALE DP	2001 CARONI DR	SSW 1/4 - 1/2 (0.371 mi.)	GZ1263 / 8	3162
Registry ID:: 110024819044				
MASCHMEYER CONCRETE	10551 ROCKET CT	SE 1/4 - 1/2 (0.373 mi.)	HA1266 / 9	3167
Registry ID:: 110070045674				
WALT DISNEY WORLD CO	7581 CHANCELLOR DR	NE 1/4 - 1/2 (0.373 mi.)	GL1267 / 2	3167
Registry ID:: 110035482340				
S & B PD - PARCEL 1		SE 1/4 - 1/2 (0.379 mi.)	1270 / 8	3169
Registry ID:: 110035716491				
HUBBARD CONSTRUCTION	8848 TRUSSWAY BLVD	SSE 1/4 - 1/2 (0.380 mi.)	GN1271 / 6	3170
Registry ID:: 110005588122				
SAFARI AUTO	8400 S ORANGE BLOSSO	N 1/4 - 1/2 (0.380 mi.)	GQ1273 / 5	3172
Registry ID:: 110005637105				
TRUSSWAY MANUFACTURI	8850 TRUSSWAY BLVD	SSE 1/4 - 1/2 (0.381 mi.)	GN1274 / 6	3174
Registry ID:: 110070339219				
CENTRAL FLORIDA CHRY	8675 COMMODITY CIR	SW 1/4 - 1/2 (0.384 mi.)	HB1281 / 1	3196

EXECUTIVE SUMMARY

Registry ID:: 110018877269				
FEDEX - CY17 ORLANDO	9450 BACHMAN RD	NE 1/4 - 1/2 (0.385 mi.)	HC1286 / 5	3213
Registry ID:: 110070265708				
SOUTH ORANGE ACE HAR	9689 S ORANGE BLOSSO	S 1/4 - 1/2 (0.386 mi.)	1288 / 8	3214
Registry ID:: 110038285343				
KOJO INC	7575 CHANCELLOR DR	NE 1/4 - 1/2 (0.388 mi.)	HE1294 / 2	3229
Registry ID:: 110035587674				
EXCEL LOGISTICS	7575 CHANCELLOR DR	NE 1/4 - 1/2 (0.388 mi.)	HE1295 / 2	3229
Registry ID:: 110035482386				
CRUSHING INC	8150 FLORIDA ROCK RO	S 1/4 - 1/2 (0.389 mi.)	GX1299 / 6	3236
Registry ID:: 110039609411				
Registry ID:: 110039613576				
BAUBLYS CONTROL LASE	2419 LAKE ORANGE DR	WSW 1/4 - 1/2 (0.390 mi.)	HG1301 / 8	3241
Registry ID:: 110012577835				
NORTHROP GRUMMAN COR	9820 SATELLITE BLVD	S 1/4 - 1/2 (0.390 mi.)	1302 / 8	3243
Registry ID:: 110005599557				
ESCOT BUS LINES	400 W LANDSTREET RD	E 1/4 - 1/2 (0.391 mi.)	GV1303 / 6	3245
Registry ID:: 110037476193				
WALGREENS - FUJIFILM	2426 VISCOUNT ROW	N 1/4 - 1/2 (0.392 mi.)	HH1305 / 1	3250
Registry ID:: 110013357875				
GRANDE LAKES ST. B	E OF CENTRAL FL PKWY	SE 1/4 - 1/2 (0.394 mi.)	HJ1308 / 7	3262
Registry ID:: 110020172882				
GRANDE LAKES ST - B	E OF CENTRAL FL PKWY	SE 1/4 - 1/2 (0.394 mi.)	HJ1309 / 7	3262
Registry ID:: 110035712565				
JOHN HARLAND CO	2438 VISCOUNT ROW	N 1/4 - 1/2 (0.395 mi.)	HH1311 / 1	3263
Registry ID:: 110002555501				
THE SYGMA NETWORK, I	9313 BACHMAN RD	SW 1/4 - 1/2 (0.397 mi.)	HI1315 / 5	3280
Registry ID:: 110067186360				
TAFT-VINELAND RD EXT		SW 1/4 - 1/2 (0.398 mi.)	1317 / 7	3282
Registry ID:: 110035652594				
VOLVO DEALERSHIP ORA	2000 CARONI DRIVE	SSW 1/4 - 1/2 (0.400 mi.)	GZ1318 / 8	3282
Registry ID:: 110022453922				
MID-FLORIDA PLASTICS	780 CENTRAL FLORIDA	SSE 1/4 - 1/2 (0.402 mi.)	1319 / 9	3283
Registry ID:: 110070276253				
REGENCY LIGHTING	2416 LAKE ORANGE DR	WSW 1/4 - 1/2 (0.406 mi.)	HG1325 / 8	3317
Registry ID:: 110032959608				
HOBOKEN FLOORS	1815 CYPRESS LAKE DR	S 1/4 - 1/2 (0.409 mi.)	HL1327 / 8	3320
Registry ID:: 110020174023				
ANASTASIA CONFECTION	1815 CYPRESS LAKE DR	S 1/4 - 1/2 (0.409 mi.)	HL1329 / 8	3321
Registry ID:: 110067024311				
Registry ID:: 110070285100				
GREAT SOUTHERN CONST	1301 CENTRAL FLORIDA	SSW 1/4 - 1/2 (0.417 mi.)	HN1342 / 8	3335
Registry ID:: 110024249366				
CENTRAL CRUSHER LLC	11041 ROCKET BLVD.	S 1/4 - 1/2 (0.419 mi.)	HD1346 / 8	3339
Registry ID:: 110064339728				
Registry ID:: 110070309286				
CORESLAB STRUCTURES	11041 ROCKET BLVD	S 1/4 - 1/2 (0.419 mi.)	HD1349 / 8	3359

EXECUTIVE SUMMARY

Registry ID:: 110009071654				
LMG WAREHOUSE	2350 INVESTORS ROW	ESE 1/4 - 1/2 (0.421 mi.)	HO1352 / 5	3364
Registry ID:: 110032776342				
STONE SYTEMS OF ORLA	2441 VISCOUNT ROW	NNE 1/4 - 1/2 (0.428 mi.)	HP1356 / 2	3367
Registry ID:: 110054914492				
GALAXY FOODS	2441 VISCOUNT ROW	NNE 1/4 - 1/2 (0.428 mi.)	HP1357 / 2	3368
Registry ID:: 110028125053				
FLORIDA SURFACES LLC	2441 VISCOUNT ROW	NNE 1/4 - 1/2 (0.428 mi.)	HP1358 / 2	3370
Registry ID:: 110069482312				
UNITED STATES CRANE	1155 CENTRAL FLORIDA	SSW 1/4 - 1/2 (0.433 mi.)	HR1364 / 8	3375
Registry ID:: 110002522734				
CONTINENTAL FILM AND	7675 CURRENCY DR	E 1/4 - 1/2 (0.433 mi.)	HS1365 / 2	3379
Registry ID:: 110037319416				
TAFT	UNKNOWN	SE 1/4 - 1/2 (0.435 mi.)	1368 / 6	3382
Registry ID:: 110054241076				
HUBBARD CONSTRUCTION	303 W LANDSTREET RD	E 1/4 - 1/2 (0.436 mi.)	HU1370 / 6	3383
Registry ID:: 110007435347				
FLORIDA MALL RETAIL	1135 FLORIDA MALL AV	WSW 1/4 - 1/2 (0.437 mi.)	1375 / 2	3436
Registry ID:: 110035756508				
DESIGN COMMUNICATION	10611 SATELLITE BLVD	S 1/4 - 1/2 (0.438 mi.)	1376 / 8	3436
Registry ID:: 110005277100				
PS 3116 HAWKES AVE	1121 HAWKES AVE	NW 1/4 - 1/2 (0.440 mi.)	HX1381 / 2	3450
Registry ID:: 110070393328				
A & G CLEANERS	8379 S JOHN YOUNG PK	SSW 1/4 - 1/2 (0.441 mi.)	HM1382 / 4	3450
Registry ID:: 110013302336				
BASS PRO SHOPS OUTDO	8730 S ORANGE AVE	ESE 1/4 - 1/2 (0.442 mi.)	HV1385 / 6	3471
Registry ID:: 110002527436				
CORINTHIAN COLLEGES	JOHN YOUNG PARKWAY	NW 1/4 - 1/2 (0.442 mi.)	1386 / 4	3473
Registry ID:: 110015619892				
SYMONS CORPORATION	880 THORPE RD	NE 1/4 - 1/2 (0.443 mi.)	HT1387 / 5	3474
Registry ID:: 110032648650				
SOUTHERN PAINT CONTR	8740 S ORANGE AVE	ESE 1/4 - 1/2 (0.443 mi.)	HV1389 / 6	3476
Registry ID:: 110005634554				
THE SHERWIN-WILLIAMS	2150 WEST SAND LAKE	E 1/4 - 1/2 (0.443 mi.)	HZ1392 / 2	3479
Registry ID:: 110000363115				
CHO PARTNERSHIP LTD	8754 S ORANGE BLODDO	ESE 1/4 - 1/2 (0.444 mi.)	HV1402 / 6	3620
Registry ID:: 110012577522				
STERICYCLE SPECIALTY	314 W LANDSTREET RD	E 1/4 - 1/2 (0.445 mi.)	IA1403 / 6	3621
Registry ID:: 110054813207				
SUNBELT RENTALS - WE	314 W LANDSTREET RD	E 1/4 - 1/2 (0.445 mi.)	IA1404 / 6	3621
Registry ID:: 110035640349				
STERICYCLE SPECIALTY	314 W LANDSTREET RD	E 1/4 - 1/2 (0.445 mi.)	IA1405 / 6	3622
Registry ID:: 110005630086				
STERICYCLE SPECIALTY	UNKNOWN	E 1/4 - 1/2 (0.445 mi.)	IA1410 / 6	3680
Registry ID:: 110043173026				
WALT DISNEY WORLD PA	7481 PRESIDENTS DR	N 1/4 - 1/2 (0.445 mi.)	IB1411 / 1	3680

EXECUTIVE SUMMARY

Registry ID:: 110002546674				
UNIFIRST CORPORATION	2304 WEST TAFT VINEL	SW 1/4 - 1/2 (0.449 mi.)	ID1416 / 8	3691
Registry ID:: 110070520680				
MOBICARE	931 THORPE RD	NE 1/4 - 1/2 (0.450 mi.)	HT1418 / 5	3692
Registry ID:: 110013301168				
TECHNICAL SYSTEMS AS	730 CENTRAL FLORIDA	SE 1/4 - 1/2 (0.453 mi.)	IE1420 / 9	3695
Registry ID:: 110035648485				
COCA COLA USA	7598 CURRENCY DR	ENE 1/4 - 1/2 (0.454 mi.)	IG1428 / 2	3724
Registry ID:: 110005586437				
TAFT HAULING	473 W 7TH ST	NE 1/4 - 1/2 (0.456 mi.)	1437 / 6	3751
Registry ID:: 110012325858				
NINA PLASTIC BAGS IN	7465 PRESIDENTS DR	N 1/4 - 1/2 (0.464 mi.)	IB1443 / 1	3754
Registry ID:: 110002564412				
SUNOCO SERVICE STATI	8220 S ORANGE BLOSSO	NW 1/4 - 1/2 (0.466 mi.)	II1446 / 5	3756
Registry ID:: 110012581606				
REHRIG PACIFIC COMPA	7452 PRESIDENTS DR	N 1/4 - 1/2 (0.466 mi.)	IB1452 / 1	3774
Registry ID:: 110031350598				
OZALID CORP	7445 EXCHANGE DR	NNE 1/4 - 1/2 (0.466 mi.)	IJ1455 / 2	3777
Registry ID:: 110006182861				
Registry ID:: 110002531779				
FIELDS BMW SOUTH ORL	9750 S ORANGE BLOSSO	S 1/4 - 1/2 (0.470 mi.)	IK1457 / 8	3780
Registry ID:: 110045969626				
BMW SOUTH ORLANDO PA	9750 S ORANGE BLOSSO	S 1/4 - 1/2 (0.470 mi.)	IK1458 / 8	3780
Registry ID:: 110069484365				
CONTROL LASER CORP	7503 CHANCELLOR DR	NE 1/4 - 1/2 (0.470 mi.)	HW1461 / 2	3784
Registry ID:: 110002539067				
PROAMPAC	1200 CENTRAL FLORIDA	SSW 1/4 - 1/2 (0.473 mi.)	IM1468 / 8	3837
Registry ID:: 110000363240				
OLDCASTLE COASTAL CO	39 W LANDSTREET	S 1/4 - 1/2 (0.474 mi.)	IN1473 / 6	3906
Registry ID:: 110039604666				
CL INDUSTRIES INC	8188 S ORANGE AVE	ENE 1/4 - 1/2 (0.475 mi.)	IO1479 / 3	3926
Registry ID:: 110001410722				
WOODBURY CHEMICAL	8360 SOUTH ORANGE AV	E 1/4 - 1/2 (0.477 mi.)	IL1484 / 3	3957
Registry ID:: 110009328110				
AMERISOURCEBERGEN CO	2702 DIRECTORS ROW	N 1/4 - 1/2 (0.477 mi.)	IP1485 / 1	3957
Registry ID:: 110005661514				
2702 DIRECTOR S ROW	2702 DIRECTORS ROW	N 1/4 - 1/2 (0.477 mi.)	IP1486 / 1	3964
Registry ID:: 110035578309				
DUSOBOX CORPORATION	1330 CENTRAL FLORIDA	S 1/4 - 1/2 (0.477 mi.)	IQ1488 / 8	3965
Registry ID:: 110070339960				
DUSOBOX CORP	1330 CENTRAL FLORIDA	S 1/4 - 1/2 (0.477 mi.)	IQ1489 / 8	3965
Registry ID:: 110002523056				
HOWARD FERTILIZER CO	8306 S. ORANGE AVE.	E 1/4 - 1/2 (0.478 mi.)	IL1490 / 3	3968
Registry ID:: 110000363133				
KING TRUCK CENTER	1406 SAND LAKE RD	WSW 1/4 - 1/2 (0.478 mi.)	IR1505 / 2	4005
Registry ID:: 110002546905				
SOUTH CENTER COMMERC	W OF SOBT S OF TAFT-	SSW 1/4 - 1/2 (0.484 mi.)	IS1507 / 8	4008

EXECUTIVE SUMMARY

Registry ID:: 110035698304				
SOUTH CENTER COMMERC	W OF SOBT S OF TAFT-	SSW 1/4 - 1/2 (0.484 mi.)	IS1508 / 8	4008
Registry ID:: 110020565850				
INDEPENDENCE RECYCLI	9800 RECYCLE CENTER	ENE 1/4 - 1/2 (0.488 mi.)	IT1509 / 6	4009
Registry ID:: 110058283815				
Registry ID:: 110039616323				
TIRE ZONE EXPRESS CE	718 THORPE RD	N 1/4 - 1/2 (0.488 mi.)	IU1512 / 6	4019
Registry ID:: 110031388898				
THORPE HOLDINGS LLC	702 THORPE RD LOT #1	N 1/4 - 1/2 (0.489 mi.)	IU1519 / 6	4025
Registry ID:: 110043417040				
J & J TRANSPORTATION	702 THORPE RD LOT #3	N 1/4 - 1/2 (0.489 mi.)	IU1522 / 6	4036
Registry ID:: 110043416988				
MATERIALS STORAGE FA	300 TAFT VINELAND RD	E 1/4 - 1/2 (0.495 mi.)	IH1534 / 6	4063
Registry ID:: 110032781988				
BRINKS INC	9900 SATELLITE BLVD	S 1/4 - 1/2 (0.497 mi.)	IZ1537 / 8	4071
Registry ID:: 110005593697				
BEACHLINE EXPRESSWAY	1261 SPRUCE AVE	ESE 1/4 - 1/2 (0.499 mi.)	1542 / 6	4084
Registry ID:: 110037319826				

ECHO: Enforcement & Compliance History Information

A review of the ECHO list, as provided by EDR, and dated 04/07/2019 has revealed that there are 341 ECHO sites within approximately 0.5 miles of the requested target property.

<u>Site</u>	<u>Address</u>	<u>Direction / Distance</u>	<u>Map ID / Focus Map(s)</u>	<u>Page</u>
EATON CORPORATION	9436 SOUTHRIDGE PARK	NW 0 - 1/8 (0.014 mi.)	Y232 / 4	304
Registry ID: 110037143436				
LOT 1 CROSSROADS BUS	601 GILLS DR	ENE 0 - 1/8 (0.016 mi.)	AA235 / 6	306
Registry ID: 110032774326				
CASTEL INC	811 SAND LAKE RD	S 0 - 1/8 (0.016 mi.)	Z237 / 3	307
Registry ID: 110001742981				
ENTERPRISE CAR SALES	9225 S ORANGE BLOSSO	SW 0 - 1/8 (0.016 mi.)	AB238 / 5	307
Registry ID: 110070220279				
TEXACO #240250314	8911 S ORANGE BLOSSO	W 0 - 1/8 (0.018 mi.)	AC244 / 5	323
Registry ID: 110007437121				
ROLL LITE OVERHEAD D	10407 ROCKET BLVD	E 0 - 1/8 (0.019 mi.)	AE252 / 8	335
Registry ID: 110005592885				
JANUS INTERNATIONAL	10407 ROCKET BLVD	E 0 - 1/8 (0.019 mi.)	AE254 / 8	337
Registry ID: 110070045529				
DAYTON SUPERIOR	10101 C GENERAL DR	E 0 - 1/8 (0.020 mi.)	W255 / 9	338
Registry ID: 110005614987				
NW SIGN INDUSTRIES	1255 LAQUINTA DR #21	NW 0 - 1/8 (0.021 mi.)	AF256 / 5	338
Registry ID: 110005605657				
MUNTERS CORP	9420 DELEGATES DR	WSW 0 - 1/8 (0.021 mi.)	AG259 / 5	342
Registry ID: 110040136073				
SUPER TRANSPORT INC	726 TAFT VINELAND RD	ESE 0 - 1/8 (0.022 mi.)	T267 / 6	348

EXECUTIVE SUMMARY

Registry ID: 110031364976				
MAYTAG CLEANERS	811 SAND LAKE RD UNI	WNW 0 - 1/8 (0.024 mi.)	272 / 3	351
Registry ID: 110035732204				
PRIME THERAPEUTICS	2354 COMMERCE PARK D	NW 0 - 1/8 (0.025 mi.)	AJ274 / 5	352
Registry ID: 110054831394				
RING POWER CORPORATI	803 W TAFT VINELAND	ENE 0 - 1/8 (0.025 mi.)	T278 / 6	356
Registry ID: 110007431573				
SUNOCO SOBT	9495 S ORANGE BLOSSO	NNW 0 - 1/8 (0.026 mi.)	AK279 / 5	359
Registry ID: 110031269339				
RACETRAC - SAND LAKE	450 W SAND LAKE RD	ENE 0 - 1/8 (0.027 mi.)	B286 / 3	373
Registry ID: 110056344996				
THE TERRACE AT FLORI	730 SAND LAKE RD	S 0 - 1/8 (0.027 mi.)	Z287 / 3	374
Registry ID: 110025346025				
THE PANTRY INC #243	9521 S ORANGE BLOSSO	S 0 - 1/8 (0.027 mi.)	AL289 / 5	375
Registry ID: 110007447290				
SR 528 UTILITY RELOC	UNKNOWN	W 0 - 1/8 (0.029 mi.)	AM294 / 4	382
Registry ID: 110027246255				
FLORIDA BILLIARDS	9350 S ORANGE BLOSSO	W 0 - 1/8 (0.030 mi.)	296 / 5	383
Registry ID: 110032797132				
PERMA-FIX OF ORLANDO	10225 GENERAL DR	E 0 - 1/8 (0.030 mi.)	AN301 / 9	390
Registry ID: 110009076114				
BEELINE INDUSTRIAL P	770 GILLS DR	WSW 0 - 1/8 (0.030 mi.)	AO306 / 5	393
Registry ID: 110070211357				
NORTHERN TOOL AT SAN	UNKNOWN	E 0 - 1/8 (0.030 mi.)	AP308 / 3	394
Registry ID: 110024814842				
TOTAL AUDIO VISUAL S	1256 LA QUINTA DR	NW 0 - 1/8 (0.031 mi.)	AQ313 / 5	397
Registry ID: 110005631129				
AMERADA HESS CORP	2902 W SAND LAKE RD	S 0 - 1/8 (0.035 mi.)	AR316 / 1	399
Registry ID: 110035627916				
BUDGET TRUCK RENTAL	2125 W LANDSTREET RD	WNW 0 - 1/8 (0.036 mi.)	AS323 / 5	431
Registry ID: 110005277985				
BURGES	9535 S JOHN YOUNG PK	NNW 0 - 1/8 (0.038 mi.)	AU328 / 4	445
Registry ID: 110070504643				
ENVIRONMENTAL CONSER	10207 GENERAL DR	SSE 0 - 1/8 (0.038 mi.)	AH332 / 9	458
Registry ID: 110005588060				
MASSEY CADILLAC SOUT	8819 S ORANGE BLOSSO	N 0 - 1/8 (0.038 mi.)	AV334 / 5	472
Registry ID: 110005660016				
CONSTRUCTION MATERIA	10208 GENERAL DR	N 0 - 1/8 (0.039 mi.)	AH338 / 9	479
Registry ID: 110005662737				
MCGRAW HILL INC	9500 SATELLITE BLVD	S 0 - 1/8 (0.044 mi.)	AW343 / 8	484
Registry ID: 110005615717				
PPG INDUSTRIES INC	9500 SATELLITE BLVD	S 0 - 1/8 (0.044 mi.)	AW344 / 8	486
Registry ID: 110005658939				
US HEALTHWORKS	9500 SATELLITE BLVD	S 0 - 1/8 (0.044 mi.)	AW345 / 8	488
Registry ID: 110045968217				
BMW OF ORLANDO INC	9500 SATELLITE BLVD	S 0 - 1/8 (0.044 mi.)	AW346 / 8	488

EXECUTIVE SUMMARY

Registry ID: 110005619152				
ADAMS DEWIND MACHINE	800 W LANDSTREET RD	WSW 0 - 1/8 (0.044 mi.)	AX349 / 5	492
Registry ID: 110002525893				
EFCO WAREHOUSE EXPAN	1001 GILLS DRIVE	SSE 0 - 1/8 (0.044 mi.)	350 / 5	493
Registry ID: 110022849505				
DRAKE TOOL	10211 GENERAL DR	SE 0 - 1/8 (0.044 mi.)	AY351 / 9	494
Registry ID: 110012585372				
7-11 #24162	8910 S ORANGE BLOSSO	N 0 - 1/8 (0.050 mi.)	BA355 / 5	508
Registry ID: 110020727515				
LIBERTY BEELINE - LO	851 GILLS DR	SSE 0 - 1/8 (0.051 mi.)	BB358 / 5	511
Registry ID: 110032761740				
STANDARD MOTOR ELECT	170 SUNPORT LANE	N 0 - 1/8 (0.054 mi.)	BC361 / 3	515
Registry ID: 110001412383				
BEELINE INDUSTRIAL P	1000 & 950 GILLS DR	SSE 0 - 1/8 (0.054 mi.)	363 / 5	533
Registry ID: 110032761759				
HARD CHROME ENGINEER	10155 ROCKET BLVD	ESE 0 - 1/8 (0.056 mi.)	BD365 / 9	534
Registry ID: 110002517740				
SIGMA CORPORATION	691 W LANDSTREET RD	E 0 - 1/8 (0.058 mi.)	BE369 / 6	537
Registry ID: 110039613068				
RUSSELL PIPE	691 WEST LANDSTREET	E 0 - 1/8 (0.058 mi.)	BE370 / 6	538
Registry ID: 110021028644				
PRESIDENTS DRIVE WAS	7620 PRESIDENTS DR	N 0 - 1/8 (0.058 mi.)	BF372 / 1	540
Registry ID: 110070505122				
7-ELEVEN STORE NO. 3	7620 PRESIDENTS DR	N 0 - 1/8 (0.058 mi.)	BF373 / 1	541
Registry ID: 110070146244				
MASS GRADING	7620 PRESIDENTS DR	N 0 - 1/8 (0.058 mi.)	BF374 / 1	541
Registry ID: 110069482205				
PENSKE TRUCK LEASING	2177 W LANDSTREET RD	NE 0 - 1/8 (0.061 mi.)	BG378 / 5	568
Registry ID: 110002534400				
ITALBAR - NATURA MED	10219 GENERAL DR	SE 0 - 1/8 (0.061 mi.)	AY382 / 9	582
Registry ID: 110012586068				
ANVIL INTERNATIONAL	236 OUTLOOK POINT DR	ESE 0 - 1/8 (0.062 mi.)	384 / 3	583
Registry ID: 110069475669				
THOMPSON PUMPS	706 W LANDSTREET RD	ESE 0 - 1/8 (0.064 mi.)	BE390 / 6	591
Registry ID: 110024389231				
FLORIDA GAS TRANSMIS	8275-A EXCHANGE DR	ENE 0 - 1/8 (0.064 mi.)	BI391 / 5	591
Registry ID: 110043539953				
FRESHPOINT	8801 EXCHANGE DR	ENE 0 - 1/8 (0.066 mi.)	AZ392 / 5	592
Registry ID: 110070263902				
WRICO STAMPING CO	10659 ROCKET BLVD	SSE 0 - 1/8 (0.068 mi.)	403 / 8	625
Registry ID: 110005661097				
NEWSGROUP	10223 GENERAL DR	ESE 0 - 1/8 (0.071 mi.)	AY404 / 9	628
Registry ID: 110012586077				
ORLANDO CENTRAL PARK	UNKNOWN	N 0 - 1/8 (0.072 mi.)	BL410 / 1	633
Registry ID: 110056997139				
SAND LAKE PLAZA	881 SAND LAKE RD	WSW 0 - 1/8 (0.072 mi.)	411 / 2	634

EXECUTIVE SUMMARY

Registry ID: 110054831474				
INTERLINE BRANDS DC	950 GILLS DR STE 100	SSE 0 - 1/8 (0.073 mi.)	BM412 / 5	634
Registry ID: 110070431483				
ORANGE COUNTY UTILIT	8100 PRESIDENTS DR	ENE 0 - 1/8 (0.073 mi.)	BN417 / 1	641
Registry ID: 110064406076				
Registry ID: 110005637720				
NEXTRAN TRUCK CENTER	2200 W LANDSTREET RD	NE 0 - 1/8 (0.074 mi.)	BQ428 / 5	661
Registry ID: 110005592322				
HALL CAPITAL	550 GILLS DR	E 0 - 1/8 (0.077 mi.)	429 / 6	663
Registry ID: 110032818716				
Registry ID: 110058281540				
ORLANDO COGEN LIMITE	8275 EXCHANGE DRIVE	ENE 0 - 1/8 (0.077 mi.)	BI432 / 5	729
Registry ID: 110005626723				
POLYNT COMPOSITES US	10124 ROCKET BLVD.	E 0 - 1/8 (0.077 mi.)	BD436 / 9	744
Registry ID: 110000363295				
SUNPORT HOLDINGS I &	203 SUNPORT LN	N 0 - 1/8 (0.078 mi.)	BC438 / 3	764
Registry ID: 110059665580				
AIR PRODUCTS AND CHE	8300 EXCHANGE DR.	ENE 0 - 1/8 (0.080 mi.)	BS444 / 5	773
Registry ID: 110002103241				
ERCOLINA BENDING MAC	10227 GENERAL DR	ESE 0 - 1/8 (0.081 mi.)	BD451 / 9	801
Registry ID: 110012548243				
SUN TEK INDUSTRIES I	10303 GENERAL DR	SSE 0 - 1/8 (0.084 mi.)	BV459 / 9	819
Registry ID: 110002546077				
FRESENIUS MEDICAL CA	9550 PARKSOUTH CT SU	SE 0 - 1/8 (0.085 mi.)	BW462 / 5	823
Registry ID: 110038900785				
SCHULLER CONTRACTORS	8046 PRESIDENTS DR	S 0 - 1/8 (0.085 mi.)	BX463 / 1	823
Registry ID: 110069996550				
LOWES OF S ORLANDO F	2800 W SAND LAKE RD	WSW 0 - 1/8 (0.086 mi.)	BZ469 / 1	830
Registry ID: 110037319719				
IPANEMA III SERVICE	8750 EXCHANGE DR	ENE 0 - 1/8 (0.086 mi.)	475 / 5	850
Registry ID: 110021032078				
NW SIGN INDUSTRIES O	2416 SAND LAKE RD	E 0 - 1/8 (0.090 mi.)	CB479 / 2	862
Registry ID: 110020894727				
FOUNTAIN AUTO MALL	8701 S ORANGE BLOSSO	NW 0 - 1/8 (0.090 mi.)	CC482 / 5	880
Registry ID: 110005589746				
B & G MANUFACTURING	10231 GENERAL DR	ESE 0 - 1/8 (0.091 mi.)	BD486 / 9	893
Registry ID: 110012585363				
UPS CARTAGE SERVICES	405 SUNPORT LN STE 7	NNE 0 - 1/8 (0.091 mi.)	CD488 / 3	895
Registry ID: 110032759511				
VENEERSTONE	2155 W LANDSTREET RD	W 0 - 1/8 (0.096 mi.)	BQ495 / 5	905
Registry ID: 110033176863				
ALL AMERICAN TRUCK C	965 TAFT VINELAND RD	N 0 - 1/8 (0.096 mi.)	CF502 / 5	918
Registry ID: 110024551661				
CONTEMPORARY PANELS	965 W TAFT VINELAND	N 0 - 1/8 (0.096 mi.)	CF504 / 5	921
Registry ID: 110002543267				
TRUCK RPM	947 W TAFT VINELAND	N 0 - 1/8 (0.097 mi.)	CG505 / 5	923
Registry ID: 110031370843				
TAFT-VINELAND ROAD A	SW CORNER OF S.R. 52	E 0 - 1/8 (0.097 mi.)	CH508 / 7	925

EXECUTIVE SUMMARY

Registry ID: 110012754251				
ENVIRONMENTAL ENTERP	1453 W LANDSTREET RD	E 0 - 1/8 (0.100 mi.)	509 / 5	926
Registry ID: 110005597336				
SPICE WORLD	8101 PRESIDENTS DR	ENE 0 - 1/8 (0.101 mi.)	BN511 / 1	937
Registry ID: 110035481993				
OLDCASTLE PRECAST IN	690 W. TAFT - VINELA	E 0 - 1/8 (0.104 mi.)	CI517 / 6	952
Registry ID: 110020060976				
SLOAN CONSTRUCTION C	690 TAFT VINELAND RO	E 0 - 1/8 (0.104 mi.)	CI520 / 6	953
Registry ID: 110008333302				
WALMART SPECIALTY PH	9600 PARKSOUTH CT ST	SE 0 - 1/8 (0.105 mi.)	CJ522 / 5	956
Registry ID: 110054829762				
WALMART CENTRAL FILL	9600 PARKSOUTH CT ST	SE 0 - 1/8 (0.105 mi.)	CJ528 / 5	964
Registry ID: 110046392131				
CVS ORLANDO FL DISTR	1091 GILLS DR	SSE 0 - 1/8 (0.105 mi.)	CK529 / 5	967
Registry ID: 110070119770				
FULLER OBRIEN PAINTS	1075 GILLS DR BLDG E	SSE 0 - 1/8 (0.109 mi.)	CK532 / 5	969
Registry ID: 110002515644				
PIPER CASEPRO	603 W LANDSTREET RD	E 0 - 1/8 (0.110 mi.)	CM533 / 6	971
Registry ID: 110002558740				
WALGREENS MAIL SERVI	8337 S PARK CIR BLDG	WSW 0 - 1/8 (0.120 mi.)	CE538 / 4	976
Registry ID: 110005660409				
ALFA ROMEO DIST OF N	8259 EXCHANGE DR	ENE 0 - 1/8 (0.121 mi.)	CN541 / 5	986
Registry ID: 110002543999				
WIDEN BEACH LINE FRO	2411 SAND LAKE RD	E 0 - 1/8 (0.121 mi.)	CO543 / 2	989
Registry ID: 110070045777				
WESTINGHOUSE ELECTRI	2411 SAND LAKE RD	E 0 - 1/8 (0.121 mi.)	CO544 / 2	990
Registry ID: 110002562931				
BEELINE CENTER	TAFT VINELAND RD & J	S 0 - 1/8 (0.122 mi.)	CP546 / 7	992
Registry ID: 110035741454				
WILSONART INTERNATIO	1264 LA QUINTA DR ST	NW 0 - 1/8 (0.122 mi.)	CQ549 / 5	1004
Registry ID: 110012583203				
NATIONAL FREIGHT IND	755 W LANDSTREET RD	W 0 - 1/8 (0.125 mi.)	CR554 / 5	1012
Registry ID: 110070063729				
YELLOW TRANSPORTATIO	1265 LA QUINTA DR	NW 1/8 - 1/4 (0.126 mi.)	CQ569 / 5	1028
Registry ID: 110032773149				
RACETRAC #1041 - JYP	9000 S JOHN YOUNG PK	NNW 1/8 - 1/4 (0.127 mi.)	CT660 / 4	1076
Registry ID: 110045486201				
PARKS JAGGERS AEROSP	2407 SAND LAKE RD	E 1/8 - 1/4 (0.130 mi.)	CO664 / 2	1083
Registry ID: 110002533410				
XPO LOGISTICS	1801 BOICE POND RD	W 1/8 - 1/4 (0.130 mi.)	665 / 8	1085
Registry ID: 110060362236				
Registry ID: 110070267072				
ZENITH ENVIRONMENTAL	10705 ROCKET BLVD ST	S 1/8 - 1/4 (0.131 mi.)	CU668 / 8	1086
Registry ID: 110059665508				
DANIELS SHARPSMART I	10705 ROCKET BLVD ST	S 1/8 - 1/4 (0.131 mi.)	CU671 / 8	1095
Registry ID: 110054827960				
PERMA FIX OF ORLANDO	10100 ROCKET BOULEVA	E 1/8 - 1/4 (0.133 mi.)	CV675 / 9	1105

EXECUTIVE SUMMARY

Registry ID: 110000748344				
TRIUMVIRATE ENVIRONM	10100 ROCKET BLVD	E 1/8 - 1/4 (0.133 mi.)	CV682 / 9	1117
Registry ID: 110044885176				
PETCO DC #638	501 GILLS DR STE 200	SSE 1/8 - 1/4 (0.135 mi.)	CW693 / 6	1381
Registry ID: 110070126014				
FEDEX GROUND PACKAGE	501 GILLS DR SUITE 1	SSE 1/8 - 1/4 (0.135 mi.)	CW694 / 6	1381
Registry ID: 110043862004				
PETCO DISTRIBUTION C	501 GILLS DR	SSE 1/8 - 1/4 (0.135 mi.)	CW697 / 6	1385
Registry ID: 110067185129				
HALPERNS SEAFORD	2412 SAND LAKE RD	SE 1/8 - 1/4 (0.137 mi.)	CX701 / 2	1398
Registry ID: 110064585159				
WAL-MART SUPERCENTER	8101 S JOHN YOUNG PK	S 1/8 - 1/4 (0.140 mi.)	CY708 / 1	1409
Registry ID: 110012549055				
TRUSTAR ORLANDO CNG	8520 EXCHANGE DR.	ENE 1/8 - 1/4 (0.141 mi.)	CZ711 / 5	1415
Registry ID: 110063605585				
Registry ID: 110064585113				
MANHEIMS CENTRAL FLO	9800 BACHMAN RD	NE 1/8 - 1/4 (0.144 mi.)	DA713 / 5	1417
Registry ID: 110005615753				
TAFT-VINELAND ROAD E	UNKNOWN	S 1/8 - 1/4 (0.145 mi.)	CP715 / 7	1448
Registry ID: 110037934616				
ORLANDO, FL	9857 BACHMAN ROAD	N 1/8 - 1/4 (0.147 mi.)	DA719 / 5	1449
Registry ID: 110000528082				
AIRGAS USA LLC - ORL	9857 BACHMAN RD	N 1/8 - 1/4 (0.147 mi.)	DA723 / 5	1485
Registry ID: 110069995983				
COHERENT	7605 PRESIDENTS DR	N 1/8 - 1/4 (0.148 mi.)	DC726 / 1	1488
Registry ID: 110070245140				
LAGASSE INC	2405 COMMERCE PARK D	NW 1/8 - 1/4 (0.148 mi.)	DD729 / 4	1490
Registry ID: 110055433151				
CITY KIA	9550 S ORANGE BLOSSO	SW 1/8 - 1/4 (0.149 mi.)	DE733 / 8	1512
Registry ID: 110020476126				
INTARSIA, INC	9550 SATELLITE BLVD	S 1/8 - 1/4 (0.149 mi.)	DF736 / 8	1515
Registry ID: 110046329870				
9495 DELEGATES DRIVE	9495 DELEGATES DR	WSW 1/8 - 1/4 (0.150 mi.)	DG737 / 5	1515
Registry ID: 110040331511				
SENSUS METERING SYST	9495 DELEGATES DR	WSW 1/8 - 1/4 (0.150 mi.)	DG739 / 5	1517
Registry ID: 110005640556				
ALLIED SIGNAL AEROSP	2400 SAND LAKE ROAD	E 1/8 - 1/4 (0.150 mi.)	DH740 / 2	1528
Registry ID: 110006182166				
A T & T TECHNOLOGY S	2400 SAND LAKE RD	E 1/8 - 1/4 (0.150 mi.)	DH742 / 2	1530
Registry ID: 110002543098				
HARVEY OIL CO INC	605 W TAFT VINELAND	E 1/8 - 1/4 (0.151 mi.)	DI751 / 6	1556
Registry ID: 110005595310				
CON-WAY FREIGHT	10360 GENERAL DR	E 1/8 - 1/4 (0.156 mi.)	DK760 / 9	1570
Registry ID: 110037320084				
ORANGE COUNTY AUTO A	1313 THORPE RD	E 1/8 - 1/4 (0.156 mi.)	DL762 / 5	1572
Registry ID: 110035635550				
HEAVEN PLAZA II	8240 EXCHANGE DR	ENE 1/8 - 1/4 (0.157 mi.)	764 / 5	1573

EXECUTIVE SUMMARY

Registry ID: 110028297386				
SAMS CLUB #8290	9498 SOUTH ORANGE BL	WNW 1/8 - 1/4 (0.158 mi.)	DM766 / 5	1574
Registry ID: 110007473714				
SAMS CLUB REMODEL #8	9498 S ORANGE BLOSSO	WNW 1/8 - 1/4 (0.158 mi.)	DM768 / 5	1576
Registry ID: 110058284128				
GILLS DRIVE SPEC WAR	450 GILLS DRIVE	SSE 1/8 - 1/4 (0.164 mi.)	CW786 / 6	1636
Registry ID: 110067180847				
ACE ERIK CAB CORP	8808 FLORIDA ROCK RD	SE 1/8 - 1/4 (0.168 mi.)	DR787 / 6	1637
Registry ID: 110016743005				
Registry ID: 110012583711				
CELMARK BUILDING	2600 TITAN ROW	N 1/8 - 1/4 (0.169 mi.)	DS792 / 1	1652
Registry ID: 110012539912				
Registry ID: 110064410418				
PEGASUS BUS DEPOT	UNKNOWN	S 1/8 - 1/4 (0.170 mi.)	793 / 8	1654
Registry ID: 110041949737				
CYPRESS PARK CROSS D	1750 CYPRESS LAKE DR	SW 1/8 - 1/4 (0.170 mi.)	DT794 / 8	1655
Registry ID: 110021023603				
INVESTORS ROW AND JO	DELEGATES DRIVEINVES	WSW 1/8 - 1/4 (0.174 mi.)	DG796 / 5	1666
Registry ID: 110041942191				
KENAN TRANSPORT CO	1201 THORPE ROAD	E 1/8 - 1/4 (0.175 mi.)	DL801 / 5	1687
Registry ID: 110005620462				
BROWNIES WASTEWATER	10445 GENERAL DR	E 1/8 - 1/4 (0.176 mi.)	DN803 / 9	1690
Registry ID: 110043537330				
SOUTHRIDGE COMMERCE	JOHN YOUNG PARKWAY	NW 1/8 - 1/4 (0.181 mi.)	805 / 5	1691
Registry ID: 110020173747				
COSTCO 1 HR PHOTO LA	937 SAND LAKE RD	W 1/8 - 1/4 (0.181 mi.)	DU806 / 2	1692
Registry ID: 110005626705				
MCKESSON MEDICAL SUR	401 GILLS DR STE 100	SSE 1/8 - 1/4 (0.184 mi.)	DW811 / 6	1697
Registry ID: 110016739948				
SUNDANCE MARKETING S	9564 DELEGATES DR	WSW 1/8 - 1/4 (0.187 mi.)	DG819 / 5	1716
Registry ID: 110069335044				
SOUTH CENTER PARCEL	3001 TAFT-VINELAND R	SE 1/8 - 1/4 (0.189 mi.)	821 / 7	1717
Registry ID: 110020571031				
SATURN OF ORLANDO SO	8620 S ORANGE BLOSSO	NW 1/8 - 1/4 (0.189 mi.)	DY822 / 5	1718
Registry ID: 110017621670				
DOW JONES & COMPANY	8251 PRESIDENTS DRIV	ENE 1/8 - 1/4 (0.190 mi.)	DZ824 / 2	1720
Registry ID: 110006182647				
UNIVERSAL TECHNICAL	2202 W TAFT VINELAND	WSW 1/8 - 1/4 (0.193 mi.)	EA828 / 5	1741
Registry ID: 110054830634				
PUMP STATION 3419 IN	2600 INVESTORS ROW	ESE 1/8 - 1/4 (0.193 mi.)	EB831 / 4	1745
Registry ID: 110044887334				
SOUTHPARK 1400	9310 SOUTHPARK CENTE	NW 1/8 - 1/4 (0.193 mi.)	DP835 / 4	1752
Registry ID: 110028299507				
UNIVERSAL ORLANDO	8223 EXCHANGE DR	ENE 1/8 - 1/4 (0.196 mi.)	EC836 / 2	1752
Registry ID: 110012548993				
CAMBRIA DISTRIBUTION	2500 PRINCIPAL ROW	ESE 1/8 - 1/4 (0.196 mi.)	ED838 / 5	1756
Registry ID: 110070386951				
TARGET STORE T - 065	880 SAND LAKE RD	W 1/8 - 1/4 (0.197 mi.)	DU839 / 2	1757

EXECUTIVE SUMMARY

Registry ID: 110024555319				
ACME TRUCK STOP	9565 S ORANGE BLOSSO	S 1/8 - 1/4 (0.199 mi.)	EE845 / 8	1767
Registry ID: 110039519045				
OBT TRUCK SERVICE IN	9565 S ORANGE BLOSSO	S 1/8 - 1/4 (0.199 mi.)	EE847 / 8	1779
Registry ID: 110031344739				
A T & T ORLANDO DATA	8221 EXCHANGE DR	ENE 1/8 - 1/4 (0.202 mi.)	EC855 / 2	1791
Registry ID: 110010046495				
LOT 4 CROSSROADS BUS	350 GILLS DR	SSE 1/8 - 1/4 (0.206 mi.)	DW860 / 6	1801
Registry ID: 110032756079				
FLEET TRANSPORT CO I	503 W TAFT VINELAND	E 1/8 - 1/4 (0.207 mi.)	EG861 / 6	1802
Registry ID: 110006186858				
UNIVERSAL ORLANDO	2490 PRINCIPAL ROW	SE 1/8 - 1/4 (0.209 mi.)	EH864 / 5	1808
Registry ID: 110005643312				
STANDARD REGISTER OR	2490 PRINCIPAL ROW S	SE 1/8 - 1/4 (0.209 mi.)	EH865 / 5	1812
Registry ID: 110005650063				
SUN DANCE GRAPHICS	9580 DELEGATES DR	WSW 1/8 - 1/4 (0.209 mi.)	EI866 / 5	1814
Registry ID: 110037936099				
AGERE SYSTEMS	9333 SOUTH JOHN YOUN	N 1/8 - 1/4 (0.215 mi.)	EL875 / 4	1840
Registry ID: 110000363231				
OWENS & MINOR DISTRI	301 GILLS DR #100	SSE 1/8 - 1/4 (0.215 mi.)	EM878 / 6	2017
Registry ID: 110037384531				
MCKESSON MEDICAL SUR	301 GILLS DR #200	SSE 1/8 - 1/4 (0.215 mi.)	EM885 / 6	2029
Registry ID: 110043979978				
OFFICE DEPOT CROSS D	1151 GILLS DR	SSE 1/8 - 1/4 (0.216 mi.)	EN888 / 5	2051
Registry ID: 110069516893				
CONSTAR INC.	901 LANDSTREET RD.	W 1/8 - 1/4 (0.217 mi.)	EO889 / 5	2053
Registry ID: 110015730967				
LAMP SALES UNLIMITED	1271 LA QUINTA DR UN	NW 1/8 - 1/4 (0.218 mi.)	EP892 / 5	2054
Registry ID: 110032963513				
HBJ	7584 PRESIDENTS DR	N 1/8 - 1/4 (0.219 mi.)	EQ896 / 1	2058
Registry ID: 110035482331				
VOLTAIRE DRIVE CANAL	7000 WINEGARD RD	ENE 1/8 - 1/4 (0.220 mi.)	900 / 3	2068
Registry ID: 110057201148				
INTEPLAST ENGINEERED	7549 BROKERAGE DR	N 1/8 - 1/4 (0.224 mi.)	ES903 / 1	2070
Registry ID: 110001758964				
INTEPLAST ENGINEERED	7549 BROKERAGE DR	N 1/8 - 1/4 (0.224 mi.)	ES905 / 1	2130
Registry ID: 110044964170				
NATIONAL FREIGHT INC	901 W LANDSTREET RD	W 1/8 - 1/4 (0.227 mi.)	EO910 / 5	2141
Registry ID: 110027244916				
FLORIDA TOUR LINES I	1248 W LANDSTREET RD	SE 1/8 - 1/4 (0.230 mi.)	EU912 / 5	2142
Registry ID: 110005622656				
ELECTRIC SPECIALTY I	1240 W LANDSTREET RD	SE 1/8 - 1/4 (0.230 mi.)	EU913 / 5	2144
Registry ID: 110002530789				
PENSKE TRUCK LEASING	2450 TITAN ROW	NE 1/8 - 1/4 (0.230 mi.)	EV917 / 2	2152
Registry ID: 110002547959				
ENTECH CREATIVE INDU	9603 SATELLITE BLVD	S 1/8 - 1/4 (0.230 mi.)	921 / 8	2173

EXECUTIVE SUMMARY

Registry ID: 110005614077				
UNITED FACILITES WAR	201 GILLS DR.	SSE 1/8 - 1/4 (0.230 mi.)	EW923 / 6	2177
Registry ID: 110020523815				
TRANSCONTINENTAL PRI	7576 BROKERAGE DR	NE 1/8 - 1/4 (0.231 mi.)	ES924 / 1	2177
Registry ID: 110002564840				
RINGHAVER EQUIP CO	1250 W LANDSTREET RD	SE 1/8 - 1/4 (0.231 mi.)	EU928 / 5	2185
Registry ID: 110002552005				
PREGIS CORPORATION P	7574 PRESIDENTS DR	N 1/8 - 1/4 (0.237 mi.)	EQ930 / 1	2189
Registry ID: 110058918122				
PJ FOOD SERVICE	9600 DELEGATES DR	SW 1/8 - 1/4 (0.238 mi.)	EK933 / 5	2201
Registry ID: 110035651087				
ST N STRIP SHOP	482 LANDSTREET RD	E 1/8 - 1/4 (0.240 mi.)	EX937 / 6	2208
Registry ID: 110035445211				
CVS PHARMACY	10400 ROCKET CT	E 1/8 - 1/4 (0.240 mi.)	EY942 / 9	2218
Registry ID: 110015671806				
WINEGARD ELEMENTARY	7055 WINEGARD ROAD	NNE 1/8 - 1/4 (0.244 mi.)	EZ950 / 3	2245
Registry ID: 110026648377				
WAWA	8574 S ORANGE BLOSSO	NNW 1/8 - 1/4 (0.246 mi.)	FA953 / 5	2250
Registry ID: 110054104599				
COGGIN HONDA	8574 S ORANGE BLOSSO	NNW 1/8 - 1/4 (0.246 mi.)	FA959 / 5	2255
Registry ID: 110002540055				
GORDON FOOD SERVICE	8574 S ORANGE BLOSSO	NNW 1/8 - 1/4 (0.246 mi.)	FA960 / 5	2256
Registry ID: 110043731682				
THERMO KING	9707 BACHMAN RD	NE 1/8 - 1/4 (0.246 mi.)	FB963 / 5	2269
Registry ID: 110064875862				
COCA COLA FOUNTAIN	1125 GILLS DR STE 40	SE 1/8 - 1/4 (0.246 mi.)	EN964 / 5	2269
Registry ID: 110002520362				
VALUE PLACE HOTEL GR	10401 S JOHN YOUNG P	S 1/8 - 1/4 (0.248 mi.)	966 / 7	2447
Registry ID: 110037323063				
SIGN PRODUCERS INC	460 W LANDSTREET RD	E 1/4 - 1/2 (0.252 mi.)	EX969 / 6	2450
Registry ID: 110005659082				
Registry ID: 110039604096				
STRAIT AUTOMOTIVE	494 W LANDSTREET RD	E 1/4 - 1/2 (0.252 mi.)	EX972 / 6	2454
Registry ID: 110005276922				
CRAWFORD EQUIPMENT &	436 W LANDSTREET RD	E 1/4 - 1/2 (0.252 mi.)	EX973 / 6	2456
Registry ID: 110012541142				
OFFICE DEPOT CFC-ORL	1801 CYPRESS LAKE DR	W 1/4 - 1/2 (0.255 mi.)	FD978 / 8	2473
Registry ID: 110069516884				
CYPRESS PARK V WAREH	1611 CYPRESS LAKE DR	W 1/4 - 1/2 (0.255 mi.)	FD980 / 8	2475
Registry ID: 110037314475				
EURO METALS	9109 BACHMAN RD STE	WSW 1/4 - 1/2 (0.259 mi.)	FE981 / 5	2476
Registry ID: 110020489354				
OKI WEAR INC	9109 BACHMAN RD	WSW 1/4 - 1/2 (0.259 mi.)	FE982 / 5	2476
Registry ID: 110017218376				
SHINGLE CREEK GOLF C	UNIVERSAL BLVD.	NNW 1/4 - 1/2 (0.263 mi.)	988 / 4	2494
Registry ID: 110012809023				
FLORIDA BIO-COMPLIAN	436 LANDSTREET ROAD	ESE 1/4 - 1/2 (0.264 mi.)	989 / 6	2494

EXECUTIVE SUMMARY

Registry ID: 110040492133				
PRECAST DESIGNS, INC	10305 ROCKET COURT	E 1/4 - 1/2 (0.264 mi.)	FG992 / 9	2497
Registry ID: 110006779370				
SONOCO PRODUCTS COMP	10895 ROCKET BOULEVA	SSE 1/4 - 1/2 (0.265 mi.)	FH993 / 8	2497
Registry ID: 110001739012				
RUTLAND GUTTER SUPPL	10895 ROCKET BLVD	SSE 1/4 - 1/2 (0.265 mi.)	FH994 / 8	2504
Registry ID: 110043850008				
RUBBERCRAFT INC	9113 BACHMAN RD	WSW 1/4 - 1/2 (0.268 mi.)	FE997 / 5	2512
Registry ID: 110002516929				
SCOTTS LAWN SERVICE	9113 BACHMAN RD	WSW 1/4 - 1/2 (0.268 mi.)	FE999 / 5	2516
Registry ID: 110020489372				
SOUTHEASTERN FREIGHT	10451 ROCKET CT	ESE 1/4 - 1/2 (0.272 mi.)	FJ1011 / 9	2527
Registry ID: 110002516126				
CON-WAY SOUTHERN EXP	10451 ROCKET COURT	ESE 1/4 - 1/2 (0.272 mi.)	FJ1017 / 9	2542
Registry ID: 110009077756				
PPG PAINTS STORE #94	8010 SUNPORT DR STE	N 1/4 - 1/2 (0.275 mi.)	FL1041 / 3	2551
Registry ID: 110070207634				
TESTAMERICA LABORATO	8010 SUNPORT DR SUIT	N 1/4 - 1/2 (0.275 mi.)	FL1044 / 3	2555
Registry ID: 110041664669				
HEMTV LLC	502 TAFT VINELAND RD	E 1/4 - 1/2 (0.275 mi.)	FM1046 / 6	2557
Registry ID: 110070002444				
STORYLINE INC	7551 PRESIDENTS DR #	N 1/4 - 1/2 (0.278 mi.)	1048 / 1	2564
Registry ID: 110005660640				
WORLD DESIGN CENTER	UNKNOWN	NW 1/4 - 1/2 (0.278 mi.)	1049 / 4	2566
Registry ID: 110054115970				
ORANGE COUNTY CORREC	1800 CYPRESS LAKE DR	WSW 1/4 - 1/2 (0.279 mi.)	FD1052 / 8	2567
Registry ID: 110043539588				
AMERIPATH CENTRAL FL	8100 CHANCELLOR DR S	ESE 1/4 - 1/2 (0.279 mi.)	FN1055 / 2	2571
Registry ID: 110005600466				
METPACK	8100 CHANCELLOR DR	ESE 1/4 - 1/2 (0.279 mi.)	FN1056 / 2	2583
Registry ID: 110035496530				
GCA	8100 CHANCELLOR RD #	ESE 1/4 - 1/2 (0.279 mi.)	FN1061 / 2	2587
Registry ID: 110007431813				
SOUTHPARK CENTER - B	9205 S PARK CENTER L	NNW 1/4 - 1/2 (0.283 mi.)	FP1065 / 4	2590
Registry ID: 110032799933				
SOUTHPARK CENTER PAR	9205 S PARK CENTER L	NNW 1/4 - 1/2 (0.283 mi.)	FP1066 / 4	2591
Registry ID: 110069482296				
AMERIPATH CENTER FOR	8150 CHANCELLOR DR S	ESE 1/4 - 1/2 (0.287 mi.)	FN1068 / 2	2593
Registry ID: 110005598781				
PS 3348 FL MALL	1101 FLORIDA MALL AV	WSW 1/4 - 1/2 (0.289 mi.)	FQ1070 / 2	2599
Registry ID: 110070389310				
PARKS PRODUCTION CEN	2900 TITAN ROW STE 1	N 1/4 - 1/2 (0.291 mi.)	FR1076 / 1	2613
Registry ID: 110035678264				
WALT DISNEY PARKS &	2900 TITAN BLVD # 12	N 1/4 - 1/2 (0.291 mi.)	FR1077 / 1	2614
Registry ID: 110001412338				
GALE INDUSTRIES	2900 TITAN ROW SUITE	N 1/4 - 1/2 (0.291 mi.)	FR1078 / 1	2614

EXECUTIVE SUMMARY

Registry ID: 110012623688				
ECC VENDING CORP	2900 TITAN ROW, SUIT	N 1/4 - 1/2 (0.291 mi.)	FR1079 / 1	2615
Registry ID: 110001146457				
BEDROCK BLOCK CO.	10500 ROCKET CT.	SE 1/4 - 1/2 (0.293 mi.)	FT1086 / 9	2624
Registry ID: 110070031947				
BEDROCK - LOT 3	10500 ROCKET CT	SE 1/4 - 1/2 (0.293 mi.)	FT1087 / 9	2624
Registry ID: 110040324351				
EXPRESS FLEET SERVIC	1125 THORPE RD	NE 1/4 - 1/2 (0.294 mi.)	1090 / 5	2641
Registry ID: 110005593624				
JON RICHARDS COMPANY	10890 GENERAL DR	SSE 1/4 - 1/2 (0.294 mi.)	FO1091 / 9	2643
Registry ID: 110066981608				
HUDSON'S FURNITURE A	9588 S ORANGE BLOSSO	S 1/4 - 1/2 (0.298 mi.)	1098 / 8	2667
Registry ID: 110028304145				
EAST WAREHOUSE	10575 GENERAL DRIVE	SE 1/4 - 1/2 (0.299 mi.)	FV1100 / 9	2668
Registry ID: 110022858424				
PENSKE TRUCK LEASING	8201 CHANCELLOR DRIV	ENE 1/4 - 1/2 (0.299 mi.)	FW1105 / 5	2703
Registry ID: 110002530510				
Registry ID: 110006183450				
SCREENWORKS USA	2234 W TAFT VINELAND	SW 1/4 - 1/2 (0.300 mi.)	1110 / 8	2720
Registry ID: 110057197563				
CENTRAL GARDEN & PET	7527 EXCHANGE DR	NNE 1/4 - 1/2 (0.305 mi.)	FY1119 / 2	2768
Registry ID: 110035649000				
HD SUPPLY CONSTRUCTI	7527 EXCHANGE DR	NNE 1/4 - 1/2 (0.305 mi.)	FY1120 / 2	2768
Registry ID: 110024250415				
WEYERHAEUSER	7527 EXCHANGE DR	NNE 1/4 - 1/2 (0.305 mi.)	FY1124 / 2	2779
Registry ID: 110035632553				
STORAGE FACILITY	8421 S ORANGE BLOSSO	NW 1/4 - 1/2 (0.307 mi.)	GA1130 / 5	2783
Registry ID: 110067191988				
FREEDOM MIDDLE SCHOO	2850 W TAFT VINELAND	ESE 1/4 - 1/2 (0.308 mi.)	FZ1134 / 7	2789
Registry ID: 110036031692				
COMMUNICATIONS LINE	UNKNOWN	N 1/4 - 1/2 (0.308 mi.)	FL1135 / 3	2790
Registry ID: 110064423299				
TRISM SPECIALIZED CA	10501 ROCKET CT	ESE 1/4 - 1/2 (0.309 mi.)	FT1137 / 9	2790
Registry ID: 110005639167				
COMPLETE RESOURSEC C	10501 ROCKET CT	ESE 1/4 - 1/2 (0.309 mi.)	FT1138 / 9	2793
Registry ID: 110040492142				
GRAND LAKES NORTH #2	ORANGE CO S8&9/T24S/	SSW 1/4 - 1/2 (0.310 mi.)	1139 / 7	2793
Registry ID: 110021021936				
MOORE WALLACE NORTH	9125 BACHMAN RD	SW 1/4 - 1/2 (0.311 mi.)	GB1144 / 5	2801
Registry ID: 110018854257				
CONWAY SOUTHERN EXPR	10541 ROCKET CT	ESE 1/4 - 1/2 (0.311 mi.)	FT1147 / 9	2807
Registry ID: 110035564779				
BEE LINE USED AUTO P	419 W LANDSTREET ROA	E 1/4 - 1/2 (0.312 mi.)	GC1149 / 6	2808
Registry ID: 110012325509				
FDOT - ORLANDO MAINT	420 W LANDSTREET RD	E 1/4 - 1/2 (0.313 mi.)	GC1151 / 6	2810
Registry ID: 110002541955				
DUNKIN DONUTS	302 SAND LAKE RD	N 1/4 - 1/2 (0.316 mi.)	GD1155 / 3	2830

EXECUTIVE SUMMARY

Registry ID: 110069996577				
DUNKIN DONUTS	250 SAND LAKE RD	N 1/4 - 1/2 (0.316 mi.)	GD1156 / 3	2831
Registry ID: 110069996565				
MOTORCYCLE MECHANIC	9751 DELEGATES DR	W 1/4 - 1/2 (0.317 mi.)	1158 / 5	2832
Registry ID: 110005602188				
HERITAGE EXHIBITS	2300 PRINCIPAL ROW	SW 1/4 - 1/2 (0.320 mi.)	GE1162 / 5	2837
Registry ID: 110035476124				
NUR	2300 PRINCIPAL ROW	SW 1/4 - 1/2 (0.320 mi.)	GE1164 / 5	2839
Registry ID: 110035476142				
FREEMAN DECORATING C	2300 PRINCIPAL ROW	SW 1/4 - 1/2 (0.320 mi.)	GE1165 / 5	2840
Registry ID: 110005621425				
UNITED STATES COLD S	2292 SANDLAKE RD	ESE 1/4 - 1/2 (0.324 mi.)	GG1170 / 2	2866
Registry ID: 110005636552				
QUALITY CABINETS - M	2901 TITAN ROW # 124	N 1/4 - 1/2 (0.327 mi.)	FR1180 / 1	2927
Registry ID: 110013882423				
HD SUPPLY FACILITIES	7488 BROKERAGE DR	NE 1/4 - 1/2 (0.327 mi.)	GH1182 / 1	2928
Registry ID: 110007435169				
BURNHAM INSTITUTE FO	8669 COMMODITY CIR 4	WSW 1/4 - 1/2 (0.334 mi.)	GI1187 / 1	2940
Registry ID: 110032646698				
SR 441 FENCE OUTLET	9671 S ORANGE BLOSSO	S 1/4 - 1/2 (0.336 mi.)	1190 / 8	2942
Registry ID: 110024585590				
CHEP USA - PTT OLAND	1850 CYPRESS LAKE DR	W 1/4 - 1/2 (0.338 mi.)	GK1194 / 8	2951
Registry ID: 110046329585				
A.M. METAL FINISHING	7594 CHANCELLOR DR	NE 1/4 - 1/2 (0.339 mi.)	GL1195 / 2	2952
Registry ID: 110057336734				
FREEMAN DECORATING	901 CENTRAL FLORIDA	S 1/4 - 1/2 (0.340 mi.)	GM1198 / 8	2964
Registry ID: 110002563654				
INTERNATIONAL COATIN	895 CENTRAL FLORIDA	SSE 1/4 - 1/2 (0.346 mi.)	GM1203 / 8	2968
Registry ID: 110005653220				
FLORIDA PACKAGING PR	9777 SATELLITE BLVD	S 1/4 - 1/2 (0.347 mi.)	GP1204 / 8	2970
Registry ID: 110035653236				
HOBART CORP	9777 SATELLITE BLVD	S 1/4 - 1/2 (0.347 mi.)	GP1205 / 8	2971
Registry ID: 110005600812				
ORLANDO PAVING COMPA	8501 FLORIDA ROCK RD	SSE 1/4 - 1/2 (0.348 mi.)	GF1211 / 6	3007
Registry ID: 110001758893				
MULLINIKS CONSTRUCTI	8501 FLORIDA ROCK RO	SSE 1/4 - 1/2 (0.348 mi.)	GF1213 / 6	3033
Registry ID: 110038670284				
ON-SITE FUEL SERVICE	387 W TAFT-VINELAND	E 1/4 - 1/2 (0.353 mi.)	GJ1214 / 6	3034
Registry ID: 110044885997				
STATE ROAD NO. 482	UNKNOWN	E 1/4 - 1/2 (0.354 mi.)	1221 / 2	3045
Registry ID: 110040324271				
FLEETWOOD SYSTEMS	365 TAFT VINELAND RD	E 1/4 - 1/2 (0.355 mi.)	GJ1223 / 6	3046
Registry ID: 110005653587				
ANTENNA TECHNOLOGY C	875 CENTRAL FLORIDA	SSE 1/4 - 1/2 (0.357 mi.)	GR1225 / 8	3055
Registry ID: 110002529924				
FORMER AGERE FACILIT	UNKNOWN	WSW 1/4 - 1/2 (0.358 mi.)	GT1228 / 4	3065

EXECUTIVE SUMMARY

Registry ID: 110041944983				
ROCKET BLVD PUMP STA	10971 ROCKET BLVD	S 1/4 - 1/2 (0.360 mi.)	GM1230 / 8	3066
Registry ID: 110070064408				
XNO-XPO LOGISTICS	2351 INVESTORS ROW	ESE 1/4 - 1/2 (0.360 mi.)	GU1234 / 5	3071
Registry ID: 110045511790				
Registry ID: 110070264302				
GRIFFIN INDUSTRIES,	408 W LANDSTREET	E 1/4 - 1/2 (0.360 mi.)	GV1240 / 6	3099
Registry ID: 110009078586				
LMG ORLANDO LLC	2410 INVESTORS ROW	ESE 1/4 - 1/2 (0.361 mi.)	GU1242 / 5	3101
Registry ID: 110067024286				
SCHMALBACH-LUBECA PL	753 CENTRAL FLORIDA	SE 1/4 - 1/2 (0.362 mi.)	1243 / 9	3101
Registry ID: 110009073992				
TAFT-VINELAND ROAD	JOHN YOUNG PARKWAY	ESE 1/4 - 1/2 (0.365 mi.)	GW1245 / 7	3107
Registry ID: 110012809728				
ADVO INC	1903 CYPRESS LAKE DR	W 1/4 - 1/2 (0.368 mi.)	1256 / 8	3152
Registry ID: 110005617902				
EAST PARK NEIGHBORHO	EAST OF NARCOOSSEE R	ESE 1/4 - 1/2 (0.370 mi.)	GW1262 / 7	3161
Registry ID: 110054100389				
FLORIDA CAR SALE DP	2001 CARONI DR	SSW 1/4 - 1/2 (0.371 mi.)	GZ1263 / 8	3162
Registry ID: 110024819044				
MASCHMEYER CONCRETE	10551 ROCKET CT	SE 1/4 - 1/2 (0.373 mi.)	HA1266 / 9	3167
Registry ID: 110070045674				
WALT DISNEY WORLD CO	7581 CHANCELLOR DR	NE 1/4 - 1/2 (0.373 mi.)	GL1267 / 2	3167
Registry ID: 110035482340				
HUBBARD CONSTRUCTION	8848 TRUSSWAY BLVD	SSE 1/4 - 1/2 (0.380 mi.)	GN1271 / 6	3170
Registry ID: 110005588122				
SAFARI AUTO	8400 S ORANGE BLOSSO	N 1/4 - 1/2 (0.380 mi.)	GQ1273 / 5	3172
Registry ID: 110005637105				
CENTRAL FLORIDA CHRY	8675 COMMODITY CIR	SW 1/4 - 1/2 (0.384 mi.)	HB1281 / 1	3196
Registry ID: 110018877269				
FEDEX - CY17 ORLANDO	9450 BACHMAN RD	NE 1/4 - 1/2 (0.385 mi.)	HC1286 / 5	3213
Registry ID: 110070265708				
KOJO INC	7575 CHANCELLOR DR	NE 1/4 - 1/2 (0.388 mi.)	HE1294 / 2	3229
Registry ID: 110035587674				
EXCEL LOGISTICS	7575 CHANCELLOR DR	NE 1/4 - 1/2 (0.388 mi.)	HE1295 / 2	3229
Registry ID: 110035482386				
CRUSHING INC	8150 FLORIDA ROCK RO	S 1/4 - 1/2 (0.389 mi.)	GX1299 / 6	3236
Registry ID: 110039613576				
Registry ID: 110039609411				
BAUBLYS CONTROL LASE	2419 LAKE ORANGE DR	WSW 1/4 - 1/2 (0.390 mi.)	HG1301 / 8	3241
Registry ID: 110012577835				
NORTHROP GRUMMAN COR	9820 SATELLITE BLVD	S 1/4 - 1/2 (0.390 mi.)	1302 / 8	3243
Registry ID: 110005599557				
ESCOT BUS LINES	400 W LANDSTREET RD	E 1/4 - 1/2 (0.391 mi.)	GV1303 / 6	3245
Registry ID: 110037476193				
WALGREENS - FUJIFILM	2426 VISCOUNT ROW	N 1/4 - 1/2 (0.392 mi.)	HH1305 / 1	3250
Registry ID: 110013357875				
GRANDE LAKES ST. B I	E OF CENTRAL FL PKWY	SE 1/4 - 1/2 (0.394 mi.)	HJ1310 / 7	3263

EXECUTIVE SUMMARY

Registry ID: 110020172882				
JOHN HARLAND CO	2438 VISCOUNT ROW	N 1/4 - 1/2 (0.395 mi.)	HH1311 / 1	3263
Registry ID: 110002555501				
THE SYGMA NETWORK, I	9313 BACHMAN RD	SW 1/4 - 1/2 (0.397 mi.)	HI1315 / 5	3280
Registry ID: 110067186360				
VOLVO DEALERSHIP ORA	2000 CARONI DRIVE	SSW 1/4 - 1/2 (0.400 mi.)	GZ1318 / 8	3282
Registry ID: 110022453922				
REGENCY LIGHTING	2416 LAKE ORANGE DR	WSW 1/4 - 1/2 (0.406 mi.)	HG1325 / 8	3317
Registry ID: 110032959608				
HOBOKEN FLOORS	1815 CYPRESS LAKE DR	S 1/4 - 1/2 (0.409 mi.)	HL1327 / 8	3320
Registry ID: 110020174023				
ANASTASIA CONFECTION	1815 CYPRESS LAKE DR	S 1/4 - 1/2 (0.409 mi.)	HL1329 / 8	3321
Registry ID: 110067024311				
GREAT SOUTHERN CONST	1301 CENTRAL FLORIDA	SSW 1/4 - 1/2 (0.417 mi.)	HN1342 / 8	3335
Registry ID: 110024249366				
CENTRAL CRUSHER LLC	11041 ROCKET BLVD.	S 1/4 - 1/2 (0.419 mi.)	HD1346 / 8	3339
Registry ID: 110064339728				
CORESLAB STRUCTURES	11041 ROCKET BLVD	S 1/4 - 1/2 (0.419 mi.)	HD1349 / 8	3359
Registry ID: 110009071654				
LMG WAREHOUSE	2350 INVESTORS ROW	ESE 1/4 - 1/2 (0.421 mi.)	HO1352 / 5	3364
Registry ID: 110032776342				
STONE SYTEMS OF ORLA	2441 VISCOUNT ROW	NNE 1/4 - 1/2 (0.428 mi.)	HP1356 / 2	3367
Registry ID: 110054914492				
GALAXY FOODS	2441 VISCOUNT ROW	NNE 1/4 - 1/2 (0.428 mi.)	HP1357 / 2	3368
Registry ID: 110028125053				
FLORIDA SURFACES LLC	2441 VISCOUNT ROW	NNE 1/4 - 1/2 (0.428 mi.)	HP1358 / 2	3370
Registry ID: 110069482312				
UNITED STATES CRANE	1155 CENTRAL FLORIDA	SSW 1/4 - 1/2 (0.433 mi.)	HR1364 / 8	3375
Registry ID: 110002522734				
CONTINENTAL FILM AND	7675 CURRENCY DR	E 1/4 - 1/2 (0.433 mi.)	HS1365 / 2	3379
Registry ID: 110037319416				
HUBBARD CONSTRUCTION	303 W LANDSTREET RD	E 1/4 - 1/2 (0.436 mi.)	HU1370 / 6	3383
Registry ID: 110007435347				
DESIGN COMMUNICATION	10611 SATELLITE BLVD	S 1/4 - 1/2 (0.438 mi.)	1376 / 8	3436
Registry ID: 110005277100				
PS 3116 HAWKES AVE	1121 HAWKES AVE	NW 1/4 - 1/2 (0.440 mi.)	HX1381 / 2	3450
Registry ID: 110070393328				
A & G CLEANERS	8379 S JOHN YOUNG PK	SSW 1/4 - 1/2 (0.441 mi.)	HM1382 / 4	3450
Registry ID: 110013302336				
BASS PRO SHOPS OUTDO	8730 S ORANGE AVE	ESE 1/4 - 1/2 (0.442 mi.)	HV1385 / 6	3471
Registry ID: 110002527436				
CORINTHIAN COLLEGES	JOHN YOUNG PARKWAY	NW 1/4 - 1/2 (0.442 mi.)	1386 / 4	3473
Registry ID: 110015619892				
SYMONS CORPORATION	880 THORPE RD	NE 1/4 - 1/2 (0.443 mi.)	HT1387 / 5	3474
Registry ID: 110032648650				
SOUTHERN PAINT CONTR	8740 S ORANGE AVE	ESE 1/4 - 1/2 (0.443 mi.)	HV1389 / 6	3476

EXECUTIVE SUMMARY

Registry ID: 110005634554				
THE SHERWIN-WILLIAMS Registry ID: 110000363115	2150 WEST SAND LAKE	E 1/4 - 1/2 (0.443 mi.)	HZ1391 / 2	3479
CHO PARTNERSHIP LTD Registry ID: 110012577522	8754 S ORANGE BLODDO	ESE 1/4 - 1/2 (0.444 mi.)	HV1402 / 6	3620
STERICYCLE SPECIALTY Registry ID: 110054813207	314 W LANDSTREET RD	E 1/4 - 1/2 (0.445 mi.)	IA1403 / 6	3621
STERICYCLE SPECIALTY Registry ID: 110043173026	UNKNOWN	E 1/4 - 1/2 (0.445 mi.)	IA1410 / 6	3680
WALT DISNEY WORLD PA Registry ID: 110002546674	7481 PRESIDENTS DR	N 1/4 - 1/2 (0.445 mi.)	IB1411 / 1	3680
UNIFIRST CORPORATION Registry ID: 110070520680	2304 WEST TAFT VINEL	SW 1/4 - 1/2 (0.449 mi.)	ID1416 / 8	3691
MOBICARE Registry ID: 110013301168	931 THORPE RD	NE 1/4 - 1/2 (0.450 mi.)	HT1418 / 5	3692
TECHNICAL SYSTEMS AS Registry ID: 110035648485	730 CENTRAL FLORIDA	SE 1/4 - 1/2 (0.453 mi.)	IE1420 / 9	3695
COCA COLA USA Registry ID: 110005586437	7598 CURRENCY DR	ENE 1/4 - 1/2 (0.454 mi.)	IG1428 / 2	3724
NINA PLASTIC BAGS IN Registry ID: 110002564412	7465 PRESIDENTS DR	N 1/4 - 1/2 (0.464 mi.)	IB1443 / 1	3754
SUNOCO SERVICE STATI Registry ID: 110012581606	8220 S ORANGE BLOSSO	NW 1/4 - 1/2 (0.466 mi.)	II1446 / 5	3756
REHRIG PACIFIC COMPA Registry ID: 110031350598	7452 PRESIDENTS DR	N 1/4 - 1/2 (0.466 mi.)	IB1452 / 1	3774
OZALID CORP Registry ID: 110002531779 Registry ID: 110006182861	7445 EXCHANGE DR	NNE 1/4 - 1/2 (0.466 mi.)	IJ1455 / 2	3777
FIELDS BMW SOUTH ORL Registry ID: 110045969626	9750 S ORANGE BLOSSO	S 1/4 - 1/2 (0.470 mi.)	IK1457 / 8	3780
BMW SOUTH ORLANDO PA Registry ID: 110069484365	9750 S ORANGE BLOSSO	S 1/4 - 1/2 (0.470 mi.)	IK1458 / 8	3780
CONTROL LASER CORP Registry ID: 110002539067	7503 CHANCELLOR DR	NE 1/4 - 1/2 (0.470 mi.)	HW1461 / 2	3784
PROAMPAC Registry ID: 110000363240	1200 CENTRAL FLORIDA	SSW 1/4 - 1/2 (0.473 mi.)	IM1468 / 8	3837
OLDCASTLE COASTAL CO Registry ID: 110039604666	39 W LANDSTREET	S 1/4 - 1/2 (0.474 mi.)	IN1473 / 6	3906
CL INDUSTRIES INC Registry ID: 110001410722	8188 S ORANGE AVE	ENE 1/4 - 1/2 (0.475 mi.)	IO1479 / 3	3926
AMERISOURCEBERGEN CO Registry ID: 110005661514	2702 DIRECTORS ROW	N 1/4 - 1/2 (0.477 mi.)	IP1485 / 1	3957
DUSOBOX CORP Registry ID: 110002523056	1330 CENTRAL FLORIDA	S 1/4 - 1/2 (0.477 mi.)	IQ1489 / 8	3965
HOWARD FERTILIZER CO Registry ID: 110000363133	8306 S. ORANGE AVE.	E 1/4 - 1/2 (0.478 mi.)	IL1490 / 3	3968
KING TRUCK CENTER	1406 SAND LAKE RD	WSW 1/4 - 1/2 (0.478 mi.)	IR1505 / 2	4005

EXECUTIVE SUMMARY

Registry ID: 110002546905				
SOUTH CENTER COMMERC	W OF SOBT S OF TAFT-	SSW 1/4 - 1/2 (0.484 mi.)	IS1508 / 8	4008
Registry ID: 110020565850				
INDEPENDENCE RECYCLI	9800 RECYCLE CENTER	ENE 1/4 - 1/2 (0.488 mi.)	IT1509 / 6	4009
Registry ID: 110039616323				
Registry ID: 110058283815				
TIRE ZONE EXPRESS CE	718 THORPE RD	N 1/4 - 1/2 (0.488 mi.)	IU1512 / 6	4019
Registry ID: 110031388898				
THORPE HOLDINGS LLC	702 THORPE RD LOT #1	N 1/4 - 1/2 (0.489 mi.)	IU1519 / 6	4025
Registry ID: 110043417040				
J & J TRANSPORTATION	702 THORPE RD LOT #3	N 1/4 - 1/2 (0.489 mi.)	IU1522 / 6	4036
Registry ID: 110043416988				
MATERIALS STORAGE FA	300 TAFT VINELAND RD	E 1/4 - 1/2 (0.495 mi.)	IH1534 / 6	4063
Registry ID: 110032781988				
BRINKS INC	9900 SATELLITE BLVD	S 1/4 - 1/2 (0.497 mi.)	IZ1537 / 8	4071
Registry ID: 110005593697				
BEACHLINE EXPRESSWAY	1261 SPRUCE AVE	ESE 1/4 - 1/2 (0.499 mi.)	1542 / 6	4084
Registry ID: 110037319826				

FL AIRS: Permitted Facilities Listing

A review of the FL AIRS list, as provided by EDR, and dated 05/14/2019 has revealed that there are 22 FL AIRS sites within approximately 0.5 miles of the requested target property.

<u>Site</u>	<u>Address</u>	<u>Direction / Distance</u>	<u>Map ID / Focus Map(s)</u>	<u>Page</u>
STANDARD MOTOR PRODU Facility Status: I Facility Id: 950356	170 SUNPORT LANE	N 0 - 1/8 (0.054 mi.)	BC360 / 3	513
ORLANDO COGEN LIMITE Facility Status: A Facility Id: 950203	8275 EXCHANGE DR	ENE 0 - 1/8 (0.077 mi.)	BI431 / 5	714
POLYNT COMPOSITES US Facility Status: A Facility Id: 951284	10124 ROCKET BLVD	E 0 - 1/8 (0.077 mi.)	BD434 / 9	732
OLDCASTLE PRECAST-OR Facility Status: A Facility Id: 951232	690 W TAFT VINELAND	E 0 - 1/8 (0.104 mi.)	CI521 / 6	955
MANHEIMS CENTRAL FLO Facility Status: A Facility Id: 951222	9800 BACHMAN ROAD	NE 1/8 - 1/4 (0.144 mi.)	DA714 / 5	1436
CVS CAREMARK Facility Status: A Facility Id: 951369	9310 SOUTHPARK CENTE	NW 1/8 - 1/4 (0.193 mi.)	DP834 / 4	1750
INTEPLAST ENGINEERED Facility Status: A Facility Id: 950052	7549 BROKERAGE DR	N 1/8 - 1/4 (0.224 mi.)	ES904 / 1	2127
PINE CASTLE PET CREM Facility Status: A	460 W LANDSTREET RD	E 1/4 - 1/2 (0.252 mi.)	EX971 / 6	2454

EXECUTIVE SUMMARY

Facility Id: 950121				
BEDROCK INDUSTRIES I	10500 ROCKET COURT	SE 1/4 - 1/2 (0.293 mi.)	FT1089 / 9	2626
Facility Status: A				
Facility Id: 951228				
Facility Id: 951366				
MORAN PRINTING FACIL	9125 BACHMAN RD	SW 1/4 - 1/2 (0.311 mi.)	GB1140 / 5	2794
Facility Status: A				
Facility Id: 951269				
MASCHMEYER CONCRETE	10550 ROCKET CT	SE 1/4 - 1/2 (0.317 mi.)	FT1157 / 9	2831
Facility Status: A				
Facility Id: 951382				
CRUSHING INC	8520 FLORIDA ROCK RD	SSE 1/4 - 1/2 (0.333 mi.)	GF1186 / 6	2939
Facility Status: A				
Facility Id: 7775154				
ORLANDO PAVING PLANT	8801 WINEGARD RD	SSE 1/4 - 1/2 (0.341 mi.)	GN1201 / 6	2967
Facility Status: A				
Facility Id: 7776089				
ORLANDO PAVING/TAFT	8501 FLORIDA ROCK RD	SSE 1/4 - 1/2 (0.348 mi.)	GF1209 / 6	2976
Facility Status: A				
Facility Id: 7770031				
MASCHMEYER PORTABLE	10551 ROCKET CT	SE 1/4 - 1/2 (0.373 mi.)	HA1265 / 9	3164
Facility Status: A				
Facility Id: 7775974				
Facility Id: 951372				
CENTRAL HAULING & EX	11041 ROCKET BLVD	S 1/4 - 1/2 (0.419 mi.)	HD1347 / 8	3341
Facility Status: A				
Facility Id: 950179				
ORLANDO SUPER CENTER	8730 S ORANGE AVE	ESE 1/4 - 1/2 (0.442 mi.)	HV1384 / 6	3470
Facility Status: A				
Facility Id: 951377				
UNIFIRST - ORLANDO	2304 WEST TAFT VINEL	SW 1/4 - 1/2 (0.449 mi.)	ID1417 / 8	3691
Facility Status: C				
Facility Id: 951384				
ORLANDO PRINTING FAC	1200 CENTRAL FLORIDA	SSW 1/4 - 1/2 (0.473 mi.)	IM1465 / 8	3791
Facility Status: A				
Facility Id: 950125				
ORLANDO PLANT	39 W LANDSTREET	S 1/4 - 1/2 (0.474 mi.)	IN1472 / 6	3905
Facility Status: A				
Facility Id: 950188				
*C L INDUSTRIES (WOO	8188 S. ORANGE AVENU	ENE 1/4 - 1/2 (0.475 mi.)	IO1481 / 3	3935
Facility Status: A				
Facility Id: 950143				
INDEPENDENCE RECYCLI	9800 RECYCLE CENTER	ENE 1/4 - 1/2 (0.488 mi.)	IT1510 / 6	4012
Facility Status: A				
Facility Id: 7775020				
Facility Id: 7775087				

EXECUTIVE SUMMARY

FL ASBESTOS: ASBESTOS

A review of the FL ASBESTOS list, as provided by EDR, and dated 05/17/2019 has revealed that there are 13 FL ASBESTOS sites within approximately 0.5 miles of the requested target property.

<u>Site</u>	<u>Address</u>	<u>Direction / Distance</u>	<u>Map ID / Focus Map(s)</u>	<u>Page</u>
MASSEY CADILLAC SOUT	8819 S. ORANGE BLOSS	N 0 - 1/8 (0.038 mi.)	AV335 / 5	475
PLANTATION OAKS SENI	9311 SOUTH ORANGE BL	W 0 - 1/8 (0.054 mi.)	359 / 5	512
REDS MARKET	8801 EXCHANGE DR	ENE 0 - 1/8 (0.066 mi.)	AZ396 / 5	602
OCU-METER REPAIR SHO	8100 PRESIDENTS DRIV	ENE 0 - 1/8 (0.073 mi.)	BN416 / 1	640
OCU WAREHOUSE SE5130	8100 PRESIDENTS DRIV	ENE 0 - 1/8 (0.073 mi.)	BN418 / 1	643
OCU- 2ND FLOOR -SE57	8100 PRESIDENTS DRIV	ENE 0 - 1/8 (0.073 mi.)	BN420 / 1	647
UTILITIES OPERATION	8100 PRESIDENTS DRIV	ENE 0 - 1/8 (0.073 mi.)	BN422 / 1	653
MCDONALD'S RESTAURAN	8475 S. ORANGE BLOSS	N 1/8 - 1/4 (0.239 mi.)	936 / 5	2207
PUBLIX PHARMACY WARE	10400 ROCKET CT	E 1/8 - 1/4 (0.240 mi.)	EY944 / 9	2223
WINEGARD ELEM AMBIEN	7055 WINEGARD RD	NNE 1/8 - 1/4 (0.244 mi.)	EZ951 / 3	2245
9700 SATELLITE BLVD	9700 SATELLITE BLVD	S 1/4 - 1/2 (0.320 mi.)	1167 / 8	2842
VACANT COMMERCIAL WA	7653 - 7685 CURRENCY	ENE 1/4 - 1/2 (0.444 mi.)	HY1401 / 2	3620
BMW SOUTH	9750 S. ORANGE BLOSS	S 1/4 - 1/2 (0.470 mi.)	IK1460 / 8	3782

FL CLEANUP SITES: DEP Cleanup Sites - Contamination Locator Map Listing

A review of the FL CLEANUP SITES list, as provided by EDR, and dated 05/27/2019 has revealed that there are 21 FL CLEANUP SITES sites within approximately 0.5 miles of the requested target property.

<u>Site</u>	<u>Address</u>	<u>Direction / Distance</u>	<u>Map ID / Focus Map(s)</u>	<u>Page</u>
SUNSHINE FOOD MART#3 DEP Cleanup Site Key: 58716326	8911 S ORANGE BLOSSO	W 0 - 1/8 (0.018 mi.)	AC243 / 5	310
SHELL-TAFT ---TAKEN DEP Cleanup Site Key: 58711734	9495 S ORANGE BLOSSO	NNW 0 - 1/8 (0.026 mi.)	AK285 / 5	361
BUDGET TRUCK RENTAL, DEP Cleanup Site Key: 58711661	2125 W LANDSTREET RD	WNW 0 - 1/8 (0.036 mi.)	AS324 / 5	433
7-ELEVEN FOOD STORE DEP Cleanup Site Key: 58716283	8910 S ORANGE BLOSSO	N 0 - 1/8 (0.050 mi.)	BA354 / 5	497
FOUNTAIN MOTORS INC DEP Cleanup Site Key: 58711373	8701 S ORANGE BLOSSO	NW 0 - 1/8 (0.090 mi.)	CC485 / 5	886
FUELMAN-W TAFT VINEL DEP Cleanup Site Key: 58711538	605 W TAFT VINELAND	E 1/8 - 1/4 (0.151 mi.)	DI748 / 6	1541
SAMS GAS #8290 DEP Cleanup Site Key: 58714829	9498 S ORANGE BLOSSO	WNW 1/8 - 1/4 (0.158 mi.)	DM772 / 5	1595
ACME TRUCK STOP & TR DEP Cleanup Site Key: 58716847	9565 S ORANGE BLOSSO	S 1/8 - 1/4 (0.199 mi.)	EE846 / 8	1767
AMERICAN DISTRIBUTOR DEP Cleanup Site Key: 58711619	10999 ROCKET BLVD	S 1/4 - 1/2 (0.388 mi.)	HD1290 / 8	3215
GATE FUEL SERVICE 20 DEP Cleanup Site Key: 58715619	366 TAFT VINELAND RD	E 1/4 - 1/2 (0.389 mi.)	HF1300 / 6	3237
FRAZEE LTD DEP Cleanup Site Key: 58717477	1100 CENTRAL FLORIDA	SSW 1/4 - 1/2 (0.443 mi.)	HN1397 / 8	3614
WELCOME HOLDINGS LLC	750 CENTRAL FLORIDA	SE 1/4 - 1/2 (0.456 mi.)	IE1436 / 9	3742

EXECUTIVE SUMMARY

DEP Cleanup Site Key: 58711620				
JENKS METALS INC	8408 S ORANGE AVE	E 1/4 - 1/2 (0.473 mi.)	IL1464 / 3	3786
DEP Cleanup Site Key: 58711586				
ORLANDO PRINTING FAC	1200 CENTRAL FLORIDA	SSW 1/4 - 1/2 (0.473 mi.)	IM1465 / 8	3791
DEP Cleanup Site Key: 58706739				
CHEMCENTRAL CORPORAT	8400 S ORANGE AVE	E 1/4 - 1/2 (0.474 mi.)	IL1471 / 3	3903
DEP Cleanup Site Key: 58707194				
FORMER WOODBURY CHEM	8188 SOUTH ORANGE AV	ENE 1/4 - 1/2 (0.475 mi.)	IO1477 / 3	3924
DEP Cleanup Site Key: 58706236				
*C L INDUSTRIES (WOO	8188 S. ORANGE AVENU	ENE 1/4 - 1/2 (0.475 mi.)	IO1480 / 3	3934
DEP Cleanup Site Key: 58707488				
HOWARD FERTILIZER &	8306 S ORANGE AVE	E 1/4 - 1/2 (0.478 mi.)	IL1492 / 3	3971
DEP Cleanup Site Key: 58711642				
KING CAR RENTAL	1406 SAND LAKE RD	WSW 1/4 - 1/2 (0.478 mi.)	IR1503 / 2	3998
DEP Cleanup Site Key: 58711621				
SHELL FUELING 2005-7	702 THORPE RD LOT 10	N 1/4 - 1/2 (0.489 mi.)	IU1515 / 6	4021
DEP Cleanup Site Key: 58718607				
BRINKS INC	9900 SATELLITE BLVD	S 1/4 - 1/2 (0.497 mi.)	IZ1538 / 8	4073
DEP Cleanup Site Key: 58711600				

FL DRYCLEANERS: Drycleaning Facilities

A review of the FL DRYCLEANERS list, as provided by EDR, and dated 07/22/2019 has revealed that there is 1 FL DRYCLEANERS site within approximately 0.5 miles of the requested target property.

<u>Site</u>	<u>Address</u>	<u>Direction / Distance</u>	<u>Map ID / Focus Map(s)</u>	<u>Page</u>
MAYTAG LAUNDRY & DRY Facility Status: CLOSED Facility-Site Id: 9502542	811 SAND LAKE RD	S 0 - 1/8 (0.016 mi.)	Z234 / 3	305

FL DWM CONTAM: DWM CONTAMINATED SITES

A review of the FL DWM CONTAM list, as provided by EDR, and dated 01/28/2019 has revealed that there are 21 FL DWM CONTAM sites within approximately 0.5 miles of the requested target property.

<u>Site</u>	<u>Address</u>	<u>Direction / Distance</u>	<u>Map ID / Focus Map(s)</u>	<u>Page</u>
SUNSHINE FOOD MART#3 Program Site Id: 8513509	8911 S ORANGE BLOSSO	W 0 - 1/8 (0.018 mi.)	AC243 / 5	310
SHELL-TAFT ---TAKEN Program Site Id: 8944029	9495 S ORANGE BLOSSO	NNW 0 - 1/8 (0.026 mi.)	AK285 / 5	361
BUDGET TRUCK RENTAL, Program Site Id: 9046584	2125 W LANDSTREET RD	WNW 0 - 1/8 (0.036 mi.)	AS324 / 5	433
7-ELEVEN FOOD STORE Program Site Id: 8512594	8910 S ORANGE BLOSSO	N 0 - 1/8 (0.050 mi.)	BA354 / 5	497
FOUNTAIN MOTORS INC Program Site Id: 9102647	8701 S ORANGE BLOSSO	NW 0 - 1/8 (0.090 mi.)	CC485 / 5	886
CONTINENTAL WASTE IN		WNW 1/8 - 1/4 (0.132 mi.)	673 / 2	1100

EXECUTIVE SUMMARY

Program Site Id: 131883				
FUELMAN-W TAFT VINEL	605 W TAFT VINELAND	E 1/8 - 1/4 (0.151 mi.)	DI748 / 6	1541
Program Site Id: 8622614				
SAMS GAS #8290	9498 S ORANGE BLOSSO	WNW 1/8 - 1/4 (0.158 mi.)	DM772 / 5	1595
Program Site Id: 9803654				
ACME TRUCK STOP & TR	9565 S ORANGE BLOSSO	S 1/8 - 1/4 (0.199 mi.)	EE846 / 8	1767
Program Site Id: 8622226				
AMERICAN DISTRIBUTOR	10999 ROCKET BLVD	S 1/4 - 1/2 (0.388 mi.)	HD1290 / 8	3215
Program Site Id: 8627803				
GATE FUEL SERVICE 20	366 TAFT VINELAND RD	E 1/4 - 1/2 (0.389 mi.)	HF1300 / 6	3237
Program Site Id: 9808604				
FRAZEE LTD	1100 CENTRAL FLORIDA	SSW 1/4 - 1/2 (0.443 mi.)	HN1397 / 8	3614
Program Site Id: 8837325				
WELCOME HOLDINGS LLC	750 CENTRAL FLORIDA	SE 1/4 - 1/2 (0.456 mi.)	IE1436 / 9	3742
Program Site Id: 8627746				
JENKS METALS INC	8408 S ORANGE AVE	E 1/4 - 1/2 (0.473 mi.)	IL1464 / 3	3786
Program Site Id: 8628041				
ORLANDO PRINTING FAC	1200 CENTRAL FLORIDA	SSW 1/4 - 1/2 (0.473 mi.)	IM1465 / 8	3791
Program Site Id: 76478				
CHEMCENTRAL CORPORAT	8400 S ORANGE AVE	E 1/4 - 1/2 (0.474 mi.)	IL1471 / 3	3903
Program Site Id: 132853				
*C L INDUSTRIES (WOO	8188 S. ORANGE AVENU	ENE 1/4 - 1/2 (0.475 mi.)	IO1481 / 3	3935
Program Site Id: 68715				
HOWARD FERTILIZER &	8306 S ORANGE AVE	E 1/4 - 1/2 (0.478 mi.)	IL1492 / 3	3971
Program Site Id: 8838100				
KING CAR RENTAL	1406 SAND LAKE RD	WSW 1/4 - 1/2 (0.478 mi.)	IR1503 / 2	3998
Program Site Id: 8627719				
SHELL FUELING 2005-7	702 THORPE RD LOT 10	N 1/4 - 1/2 (0.489 mi.)	IU1515 / 6	4021
Program Site Id: 9809432				
BRINKS INC	9900 SATELLITE BLVD	S 1/4 - 1/2 (0.497 mi.)	IZ1538 / 8	4073
Program Site Id: 8839389				

FL Financial Assurance: Financial Assurance Information Listing

A review of the FL Financial Assurance list, as provided by EDR, has revealed that there are 92 FL Financial Assurance sites within approximately 0.5 miles of the requested target property.

<u>Site</u>	<u>Address</u>	<u>Direction / Distance</u>	<u>Map ID / Focus Map(s)</u>	<u>Page</u>
SUNSHINE FOOD MART#3	8911 S ORANGE BLOSSO	W 0 - 1/8 (0.018 mi.)	AC243 / 5	310
Database: Financial Assurance 3, Date of Government Version: 05/02/2019				
Facility Status: OPEN				
Facility ID: 8513509				
CARDONA ENTERPRISES,	10255 GENERAL DR	NE 0 - 1/8 (0.022 mi.)	AH263 / 9	344
Database: Financial Assurance 3, Date of Government Version: 05/02/2019				
Facility Status: CLOSED				
Facility ID: 9800293				
BENTON EXPRESS	10615 ROCKET BLVD	ESE 0 - 1/8 (0.022 mi.)	AI266 / 8	347
Database: Financial Assurance 3, Date of Government Version: 05/02/2019				

EXECUTIVE SUMMARY

Facility Status: CLOSED				
Facility ID: 9046669				
PRIME THERAPEUTICS	2354 COMMERCE PARK D	NW 0 - 1/8 (0.025 mi.)	AJ275 / 5	352
Database: Financial Assurance 3, Date of Government Version: 05/02/2019				
Facility Status: OPEN				
Facility ID: 9813138				
SHELL-TAFT ---TAKEN	9495 S ORANGE BLOSSO	NNW 0 - 1/8 (0.026 mi.)	AK285 / 5	361
Database: Financial Assurance 3, Date of Government Version: 05/02/2019				
Facility Status: OPEN				
Facility ID: 8944029				
SPEEDY FOOD MART	9521 S ORANGE BLOSSO	S 0 - 1/8 (0.027 mi.)	AL290 / 5	376
Database: Financial Assurance 3, Date of Government Version: 05/02/2019				
Facility Status: CLOSED				
Facility ID: 8841092				
PERMA-FIX OF ORLANDO	10225 GENERAL DR	E 0 - 1/8 (0.030 mi.)	AN300 / 9	385
Database: Financial Assurance 3, Date of Government Version: 05/02/2019				
Facility Status: OPEN				
Facility ID: 9808473				
SPEEDWAY #6486	2902 W SAND LAKE RD	S 0 - 1/8 (0.035 mi.)	AR318 / 1	401
Database: Financial Assurance 3, Date of Government Version: 05/02/2019				
Facility Status: OPEN				
Facility ID: 9802742				
BUDGET TRUCK RENTAL,	2125 W LANDSTREET RD	WNW 0 - 1/8 (0.036 mi.)	AS324 / 5	433
Database: Financial Assurance 3, Date of Government Version: 05/02/2019				
Facility Status: OPEN				
Facility ID: 9046584				
7-ELEVEN FOOD STORE	8910 S ORANGE BLOSSO	N 0 - 1/8 (0.050 mi.)	BA354 / 5	497
Database: Financial Assurance 3, Date of Government Version: 05/02/2019				
Facility Status: OPEN				
Facility ID: 8512594				
PENSKE TRUCK LEASING	2177 W LANDSTREET RD	NE 0 - 1/8 (0.061 mi.)	BG377 / 5	552
Database: Financial Assurance 3, Date of Government Version: 05/02/2019				
Facility Status: OPEN				
Facility ID: 8625040				
SUNBELT RENTALS PC05	2101 W LANDSTREET RD	N 0 - 1/8 (0.064 mi.)	BH385 / 5	584
Database: Financial Assurance 3, Date of Government Version: 05/02/2019				
Facility Status: CLOSED				
Facility ID: 9602194				
REDS MARKET	8801 EXCHANGE DR	ENE 0 - 1/8 (0.066 mi.)	AZ396 / 5	602
Database: Financial Assurance 3, Date of Government Version: 05/02/2019				
Facility Status: OPEN				
Facility ID: 8627732				
OPTUM	8301 SOUTHPARK CIR	WSW 0 - 1/8 (0.072 mi.)	BK409 / 1	632
Database: Financial Assurance 3, Date of Government Version: 05/02/2019				
Facility Status: OPEN				
Facility ID: 9814278				
ORANGE CNTY UTIL-SRV	8100 PRESIDENTS DR	ENE 0 - 1/8 (0.073 mi.)	BN421 / 1	647
Database: Financial Assurance 3, Date of Government Version: 05/02/2019				
Facility Status: OPEN				
Facility ID: 9810370				
ORLANDO COGEN LIMITE	8275 EXCHANGE DR	ENE 0 - 1/8 (0.077 mi.)	BI431 / 5	714
Database: Financial Assurance 3, Date of Government Version: 05/02/2019				

EXECUTIVE SUMMARY

Facility Status: OPEN				
Facility ID: 9300977				
ORLANDO CONTINGENCY	2501 PRINCIPAL ROW	ESE 0 - 1/8 (0.078 mi.)	BR440 / 4	766
Database: Financial Assurance 3, Date of Government Version: 05/02/2019				
Facility Status: CLOSED				
Facility ID: 9805858				
AIR PRODUCTS & CHEMI	8300 EXCHANGE DR	ENE 0 - 1/8 (0.080 mi.)	BS445 / 5	774
Database: Financial Assurance 3, Date of Government Version: 05/02/2019				
Facility Status: OPEN				
Facility ID: 8518572				
COMMUNICATIONS TEST	2491 PRINCIPAL ROW	SE 0 - 1/8 (0.086 mi.)	BY465 / 5	824
Database: Financial Assurance 3, Date of Government Version: 05/02/2019				
Facility Status: CLOSED				
Facility ID: 9814043				
LOWES OF S ORLANDO -	2800 WEST SANDLAKE R	WSW 0 - 1/8 (0.086 mi.)	BZ474 / 1	838
Database: Financial Assurance 3, Date of Government Version: 05/02/2019				
Facility Status: OPEN				
Facility ID: 9802603				
SPEEDWAY #6653	9520 S ORANGE BLOSSO	WSW 0 - 1/8 (0.090 mi.)	CA477 / 5	851
Database: Financial Assurance 3, Date of Government Version: 05/02/2019				
Facility Status: OPEN				
Facility ID: 9804334				
FOUNTAIN MOTORS INC	8701 S ORANGE BLOSSO	NW 0 - 1/8 (0.090 mi.)	CC485 / 5	886
Database: Financial Assurance 3, Date of Government Version: 05/02/2019				
Facility Status: CLOSED				
Facility ID: 9102647				
RACETRAC #2363	350 W SANDLAKE RD	E 0 - 1/8 (0.096 mi.)	BO494 / 3	898
Database: Financial Assurance 3, Date of Government Version: 05/02/2019				
Facility Status: OPEN				
Facility ID: 9814425				
WALGREENS	8325 S PARK CIR	WSW 0 - 1/8 (0.096 mi.)	CE497 / 4	909
Database: Financial Assurance 3, Date of Government Version: 05/02/2019				
Facility Status: OPEN				
Facility ID: 9809138				
ORANGE CNTY UTIL-PS	7616 PRESIDENTS DR	N 0 - 1/8 (0.096 mi.)	BF500 / 1	913
Database: Financial Assurance 3, Date of Government Version: 05/02/2019				
Facility Status: OPEN				
Facility ID: 9100718				
MCKESSON CENTRAL FL	9600 PARKSOUTH CT	SE 0 - 1/8 (0.105 mi.)	CJ523 / 5	957
Database: Financial Assurance 3, Date of Government Version: 05/02/2019				
Facility Status: OPEN				
Facility ID: 9813281				
WALGREENS MAIL SERVI	8337 S PARK CIRCLE	WSW 0 - 1/8 (0.120 mi.)	CE537 / 4	975
Database: Financial Assurance 3, Date of Government Version: 05/02/2019				
Facility Status: OPEN				
Facility ID: 9809442				
UNIVERSAL ORLANDO EX	8259 EXCHANGE DR	ENE 0 - 1/8 (0.121 mi.)	CN540 / 5	984
Database: Financial Assurance 3, Date of Government Version: 05/02/2019				
Facility Status: OPEN				
Facility ID: 9812825				
NATIONAL FREIGHT INC	755 W LANDSTREET RD	W 0 - 1/8 (0.125 mi.)	CR555 / 5	1013
Database: Financial Assurance 3, Date of Government Version: 05/02/2019				

EXECUTIVE SUMMARY

Facility Status: OPEN				
Facility ID: 8942941				
DARDEN RESTAURANTS I	3801 TAFT VINELAND R	W 0 - 1/8 (0.125 mi.)	CS556 / 7	1022
Database: Financial Assurance 3, Date of Government Version: 05/02/2019				
Facility Status: OPEN				
Facility ID: 9810686				
YRC FREIGHT 423	1265 LA QUINTA DR	NW 1/8 - 1/4 (0.126 mi.)	CQ586 / 5	1032
Database: Financial Assurance 3, Date of Government Version: 05/02/2019				
Facility Status: OPEN				
Facility ID: 8513606				
RACETRAC#2317	9000 S JOHN YOUNG PK	NNW 1/8 - 1/4 (0.127 mi.)	CT661 / 4	1076
Database: Financial Assurance 3, Date of Government Version: 05/02/2019				
Facility Status: OPEN				
Facility ID: 9814363				
TRIUMVIRATE ENVIRONM	10100 ROCKET BLVD	E 1/8 - 1/4 (0.133 mi.)	CV674 / 9	1101
Database: Financial Assurance 3, Date of Government Version: 05/02/2019				
Database: Financial Assurance 1, Date of Government Version: 04/26/2019				
Database: Financial Assurance 2, Date of Government Version: 04/25/2019				
Facility Id: 00095376				
Facility Status: OPEN				
Facility ID: 9810548				
EPA ID: FLD980559728				
WAL-MART SUPERCENTER	8101 S JOHN YOUNG PK	S 1/8 - 1/4 (0.140 mi.)	CY707 / 1	1404
Database: Financial Assurance 3, Date of Government Version: 05/02/2019				
Facility Status: OPEN				
Facility ID: 9805769				
MANHEIMS CENTRAL FLO	9800 BACHMAN ROAD	NE 1/8 - 1/4 (0.144 mi.)	DA714 / 5	1436
Database: Financial Assurance 3, Date of Government Version: 05/02/2019				
Facility Status: OPEN				
Facility ID: 9200518				
AIR LIQUIDE	9857 BACHMAN RD	N 1/8 - 1/4 (0.147 mi.)	DA720 / 5	1463
Database: Financial Assurance 3, Date of Government Version: 05/02/2019				
Facility Status: OPEN				
Facility ID: 8838026				
LAGASSE INC - ORLAND	2405 COMMERCE PARK D	NW 1/8 - 1/4 (0.148 mi.)	DD731 / 4	1499
Database: Financial Assurance 3, Date of Government Version: 05/02/2019				
Facility Status: OPEN				
Facility ID: 9810804				
FUELMAN-W TAFT VINEL	605 W TAFT VINELAND	E 1/8 - 1/4 (0.151 mi.)	DI748 / 6	1541
Database: Financial Assurance 3, Date of Government Version: 05/02/2019				
Facility Status: CLOSED				
Facility ID: 8622614				
Facility ID: 9801129				
VECTOUR OF FLORIDA	10360 GENERAL DR	E 1/8 - 1/4 (0.156 mi.)	DK761 / 9	1571
Database: Financial Assurance 3, Date of Government Version: 05/02/2019				
Facility Status: CLOSED				
Facility ID: 9501552				
SAMS GAS #8290	9498 S ORANGE BLOSSO	WNW 1/8 - 1/4 (0.158 mi.)	DM772 / 5	1595
Database: Financial Assurance 3, Date of Government Version: 05/02/2019				
Facility Status: OPEN				
Facility ID: 9803654				
ORANGE CNTY FIRE DEP	1270 LA QUINTA DR	NW 1/8 - 1/4 (0.160 mi.)	DO778 / 5	1617
Database: Financial Assurance 3, Date of Government Version: 05/02/2019				

EXECUTIVE SUMMARY

Facility Status: OPEN				
Facility ID: 8520436				
KENAN TRANSPORT CO	1201 THORPE RD	E 1/8 - 1/4 (0.175 mi.)	DL800 / 5	1675
Database: Financial Assurance 3, Date of Government Version: 05/02/2019				
Facility Status: OPEN				
Facility ID: 9103508				
MASTEC NORTH AMERICA	555 W LANDSTREET RD	E 1/8 - 1/4 (0.185 mi.)	DJ813 / 6	1700
Database: Financial Assurance 3, Date of Government Version: 05/02/2019				
Facility Status: CLOSED				
Facility ID: 8837329				
DOW JONES AND COMPAN	8251 PRESIDENTS DRIV	ENE 1/8 - 1/4 (0.190 mi.)	DZ825 / 2	1722
Database: Financial Assurance 3, Date of Government Version: 05/02/2019				
Facility Status: OPEN				
Facility ID: 8734311				
ORANGE CNTY UTIL-INV	2600 INVESTORS ROW	ESE 1/8 - 1/4 (0.193 mi.)	EB829 / 4	1741
Database: Financial Assurance 3, Date of Government Version: 05/02/2019				
Facility Status: OPEN				
Facility ID: 9812746				
CVS CAREMARK	9310 SOUTHPARK CENTE	NW 1/8 - 1/4 (0.193 mi.)	DP834 / 4	1750
Database: Financial Assurance 3, Date of Government Version: 05/02/2019				
Facility Status: OPEN				
Facility ID: 9815221				
ACME TRUCK STOP & TR	9565 S ORANGE BLOSSO	S 1/8 - 1/4 (0.199 mi.)	EE846 / 8	1767
Database: Financial Assurance 3, Date of Government Version: 05/02/2019				
Facility Status: OPEN				
Facility ID: 8622226				
FLEET TRANSPORT CO I	503 W TAFT VINELAND	E 1/8 - 1/4 (0.207 mi.)	EG861 / 6	1802
Database: Financial Assurance 3, Date of Government Version: 05/02/2019				
Facility Status: CLOSED				
Facility ID: 8512914				
JOHN YOUNG LAND PART	9333 S JOHN YOUNG PK	N 1/8 - 1/4 (0.215 mi.)	EL872 / 4	1827
Database: Financial Assurance 3, Date of Government Version: 05/02/2019				
Facility Status: CLOSED				
Facility ID: 9102702				
COMFORT HOUSE INC	2450 TITAN ROW	NE 1/8 - 1/4 (0.230 mi.)	EV920 / 2	2154
Database: Financial Assurance 3, Date of Government Version: 05/02/2019				
Facility Status: OPEN				
Facility ID: 8513324				
PUBLIX ORLANDO PHARM	10400 ROCKET CT	E 1/8 - 1/4 (0.240 mi.)	EY945 / 9	2223
Database: Financial Assurance 3, Date of Government Version: 05/02/2019				
Facility Status: OPEN				
Facility ID: 8944901				
AETNA SPECIALTY PHAR	503 SUNPORT LANE	ENE 1/8 - 1/4 (0.242 mi.)	EJ946 / 3	2227
Database: Financial Assurance 3, Date of Government Version: 05/02/2019				
Facility Status: OPEN				
Facility ID: 9807376				
WAWA FLORIDA LLC 513	8574 S ORANGE BLOSSO	NNW 1/8 - 1/4 (0.246 mi.)	FA961 / 5	2257
Database: Financial Assurance 3, Date of Government Version: 05/02/2019				
Facility Status: OPEN				
Facility ID: 8627625				
GRAND PARK-WYNDHAM V	8427 SOUTH PARK CIRC	WSW 1/8 - 1/4 (0.249 mi.)	FC968 / 4	2449
Database: Financial Assurance 3, Date of Government Version: 05/02/2019				

EXECUTIVE SUMMARY

Facility Status: OPEN				
Facility ID: 9808695				
SAK'S FIFTH AVE FL M	1500 SAND LAKE RD	NNW 1/4 - 1/2 (0.254 mi.)	974 / 2	2458
Database: Financial Assurance 3, Date of Government Version: 05/02/2019				
Facility Status: CLOSED				
Facility ID: 8734278				
SONOCO PRODUCTS COMP	10895 ROCKET BOULEVA	SSE 1/4 - 1/2 (0.265 mi.)	FH993 / 8	2497
Database: Financial Assurance 3, Date of Government Version: 05/02/2019				
Facility Status: CLOSED				
Facility ID: 9800618				
SAIA TRUCKING	10451 ROCKET COURT	ESE 1/4 - 1/2 (0.272 mi.)	FJ1014 / 9	2530
Database: Financial Assurance 3, Date of Government Version: 05/02/2019				
Facility Status: OPEN				
Facility ID: 9802582				
HICV CORPORATE OFFIC	9271 S JOHN YOUNG PK	NNW 1/4 - 1/2 (0.287 mi.)	1067 / 4	2591
Database: Financial Assurance 3, Date of Government Version: 05/02/2019				
Facility Status: OPEN				
Facility ID: 9816753				
COMMERCIAL CARRIER C	9126 BACHMAN RD	WSW 1/4 - 1/2 (0.288 mi.)	FE1069 / 5	2598
Database: Financial Assurance 3, Date of Government Version: 05/02/2019				
Facility Status: CLOSED				
Facility ID: 8943189				
7-ELEVEN FOOD STORE	801 E SAND LK RD	N 1/4 - 1/2 (0.297 mi.)	1097 / 3	2659
Database: Financial Assurance 3, Date of Government Version: 05/02/2019				
Facility Status: OPEN				
Facility ID: 9804301				
CVS ORLANDO FL DISTR	8201 CHANCELLOR DR	ENE 1/4 - 1/2 (0.299 mi.)	FW1107 / 5	2708
Database: Financial Assurance 3, Date of Government Version: 05/02/2019				
Facility Status: OPEN				
Facility ID: 8513347				
CROWN LINEN LLC	7491 BROKERAGE DR	NE 1/4 - 1/2 (0.301 mi.)	FF1111 / 1	2720
Database: Financial Assurance 3, Date of Government Version: 05/02/2019				
Facility Status: CLOSED				
Facility ID: 8839522				
OPTUM	9395 S JOHN YOUNG PA	WSW 1/4 - 1/2 (0.303 mi.)	FX1116 / 4	2760
Database: Financial Assurance 3, Date of Government Version: 05/02/2019				
Facility Status: OPEN				
Facility ID: 9813694				
FL DEPT OF TRANSPORT	420 W LANDSTREET RD	E 1/4 - 1/2 (0.313 mi.)	GC1153 / 6	2822
Database: Financial Assurance 3, Date of Government Version: 05/02/2019				
Facility Status: OPEN				
Facility ID: 8943862				
QUIRCH FOODS	2292 SAND LAKE RD	ESE 1/4 - 1/2 (0.324 mi.)	GG1172 / 2	2867
Database: Financial Assurance 3, Date of Government Version: 05/02/2019				
Facility Status: OPEN				
Facility ID: 9814964				
ORLANDO PAVING/TAFT	8501 FLORIDA ROCK RD	SSE 1/4 - 1/2 (0.348 mi.)	GF1209 / 6	2976
Database: Financial Assurance 3, Date of Government Version: 05/02/2019				
Facility Status: OPEN				
Facility ID: 8521726				
LONG & SCOTT FARMS I	8600 W JONES AVE	NW 1/4 - 1/2 (0.356 mi.)	GQ1224 / 5	3047
Database: Financial Assurance 3, Date of Government Version: 05/02/2019				

EXECUTIVE SUMMARY

Facility Status: OPEN				
Facility ID: 9808038				
Facility ID: 8513145				
DARLING INGREDIENTS	408 WEST LANDSTREET	E 1/4 - 1/2 (0.360 mi.)	GV1238 / 6	3094
Database: Financial Assurance 3, Date of Government Version: 05/02/2019				
Facility Status: OPEN				
Facility ID: 8735303				
ORLANDO UTIL COMM-SK	502 SAND LAKE RD	NNE 1/4 - 1/2 (0.366 mi.)	GY1253 / 3	3136
Database: Financial Assurance 3, Date of Government Version: 05/02/2019				
Facility Status: OPEN				
Facility ID: 8943930				
MASCHMEYER PORTABLE	10551 ROCKET CT	SE 1/4 - 1/2 (0.373 mi.)	HA1265 / 9	3164
Database: Financial Assurance 3, Date of Government Version: 05/02/2019				
Facility Status: OPEN				
Facility ID: 9815452				
TRUSSWAY SOUTHEAST I	8850 TRUSSWAY BLVD	SSE 1/4 - 1/2 (0.381 mi.)	GN1277 / 6	3175
Database: Financial Assurance 3, Date of Government Version: 05/02/2019				
Facility Status: CLOSED				
Facility ID: 8627439				
UNITED RENTALS INC (371 TAFT VINELAND RD	ENE 1/4 - 1/2 (0.382 mi.)	1278 / 6	3179
Database: Financial Assurance 3, Date of Government Version: 05/02/2019				
Facility Status: CLOSED				
Facility ID: 9801823				
CENTRAL FLORIDA CHRY	8675 COMMODITY CIRCL	SW 1/4 - 1/2 (0.384 mi.)	HB1282 / 1	3196
Database: Financial Assurance 3, Date of Government Version: 05/02/2019				
Facility Status: OPEN				
Facility ID: 9808084				
AMERICAN DISTRIBUTOR	10999 ROCKET BLVD	S 1/4 - 1/2 (0.388 mi.)	HD1290 / 8	3215
Database: Financial Assurance 3, Date of Government Version: 05/02/2019				
Facility Status: CLOSED				
Facility ID: 8627803				
ESCOT BUS LINES	400 W LANDSTREET RD	E 1/4 - 1/2 (0.391 mi.)	GV1304 / 6	3247
Database: Financial Assurance 3, Date of Government Version: 05/02/2019				
Facility Status: OPEN				
Facility ID: 9811387				
BACHMAN	9313 BACHMAN	SW 1/4 - 1/2 (0.397 mi.)	HI1313 / 5	3265
Database: Financial Assurance 3, Date of Government Version: 05/02/2019				
Facility Status: OPEN				
Facility ID: 9805289				
AAA COOPER TRANSPORT	1329 CENTRAL FLORIDA	S 1/4 - 1/2 (0.405 mi.)	HK1321 / 8	3283
Database: Financial Assurance 3, Date of Government Version: 05/02/2019				
Facility Status: CLOSED				
Facility ID: 8512607				
RYDER TRANSPORTATION	9401 BACHMAN ROAD	NE 1/4 - 1/2 (0.417 mi.)	HC1339 / 5	3327
Database: Financial Assurance 3, Date of Government Version: 05/02/2019				
Facility Status: CLOSED				
Facility ID: 9805089				
CENTRAL HAULING & EX	11041 ROCKET BLVD	S 1/4 - 1/2 (0.419 mi.)	HD1347 / 8	3341
Database: Financial Assurance 3, Date of Government Version: 05/02/2019				
Facility Status: OPEN				
Facility ID: 8521712				
LMG INC	2350 INVESTORS ROW	ESE 1/4 - 1/2 (0.421 mi.)	HO1354 / 5	3365
Database: Financial Assurance 3, Date of Government Version: 05/02/2019				

EXECUTIVE SUMMARY

Facility Status: OPEN				
Facility ID: 9813039				
HUBBARD CONSTRUCTION	303 W LANDSTREET RD	E 1/4 - 1/2 (0.436 mi.)	HU1373 / 6	3425
Database: Financial Assurance 3, Date of Government Version: 05/02/2019				
Facility Status: OPEN				
Facility ID: 8838144				
ROMA FOOD ENTERPRISE	7520 CHANCELLOR DR	NE 1/4 - 1/2 (0.440 mi.)	HW1378 / 2	3445
Database: Financial Assurance 3, Date of Government Version: 05/02/2019				
Facility Status: CLOSED				
Facility ID: 8627007				
THE SHERWIN-WILLIAMS	2150 WEST SANDLAKE R	E 1/4 - 1/2 (0.443 mi.)	HZ1394 / 2	3484
Database: Financial Assurance 3, Date of Government Version: 05/02/2019				
Facility Status: OPEN				
Facility ID: 9805935				
SHELL-ORANGE #436	8800 S ORANGE AVE	ESE 1/4 - 1/2 (0.446 mi.)	IC1413 / 6	3682
Database: Financial Assurance 3, Date of Government Version: 05/02/2019				
Facility Status: OPEN				
Facility ID: 9802786				
WELCOME HOLDINGS LLC	750 CENTRAL FLORIDA	SE 1/4 - 1/2 (0.456 mi.)	IE1436 / 9	3742
Database: Financial Assurance 3, Date of Government Version: 05/02/2019				
Database: Financial Assurance 1, Date of Government Version: 04/26/2019				
Facility Id: 00100855				
Facility Status: CLOSED				
Facility ID: 8627746				
EXXON-MALL #433	8220 S ORANGE BLOSSO	NW 1/4 - 1/2 (0.466 mi.)	II1449 / 5	3758
Database: Financial Assurance 3, Date of Government Version: 05/02/2019				
Facility Status: OPEN				
Facility ID: 8513096				
ORLANDO PRINTING FAC	1200 CENTRAL FLORIDA	SSW 1/4 - 1/2 (0.473 mi.)	IM1465 / 8	3791
Database: Financial Assurance 3, Date of Government Version: 05/02/2019				
Facility Status: OPEN				
Facility ID: 9300577				
HOWARD FERTILIZER &	8306 S ORANGE AVE	E 1/4 - 1/2 (0.478 mi.)	IL1492 / 3	3971
Database: Financial Assurance 3, Date of Government Version: 05/02/2019				
Facility Status: OPEN				
Facility ID: 8838100				
SIMS CRANE & EQUIPME	596 THORPE RD	N 1/4 - 1/2 (0.490 mi.)	IW1525 / 6	4037
Database: Financial Assurance 3, Date of Government Version: 05/02/2019				
Facility Status: OPEN				
Facility ID: 9807649				
DADE PAPER & BAG CO.	2675 DIRECTORS ROW	NNE 1/4 - 1/2 (0.490 mi.)	IX1528 / 1	4053
Database: Financial Assurance 3, Date of Government Version: 05/02/2019				
Facility Status: OPEN				
Facility ID: 9813611				
CHEP USA-ORLANDO OPE	8517 S PARK CIRCLE	WSW 1/4 - 1/2 (0.491 mi.)	IY1530 / 4	4058
Database: Financial Assurance 3, Date of Government Version: 05/02/2019				
Facility Status: CLOSED				
Facility ID: 9814290				
BRINKS INC	9900 SATELLITE BLVD	S 1/4 - 1/2 (0.497 mi.)	IZ1538 / 8	4073
Database: Financial Assurance 3, Date of Government Version: 05/02/2019				
Facility Status: OPEN				

EXECUTIVE SUMMARY

Facility ID: 8839389

NC NPDES: NPDES Facility Location Listing

A review of the NC NPDES list, as provided by EDR, and dated 02/01/2019 has revealed that there is 1 NC NPDES site within approximately 0.5 miles of the requested target property.

<u>Site</u>	<u>Address</u>	<u>Direction / Distance</u>	<u>Map ID / Focus Map(s)</u>	<u>Page</u>
HOWARD FERTILIZER CO Permit Number: WQ0037094	8306 S ORANGE AVE	E 1/4 - 1/2 (0.478 mi.)	IL1493 / 3	3982

NJ MANIFEST: Hazardous Waste Manifest Data

A review of the NJ MANIFEST list, as provided by EDR, and dated 12/31/2018 has revealed that there is 1 NJ MANIFEST site within approximately 0.5 miles of the requested target property.

<u>Site</u>	<u>Address</u>	<u>Direction / Distance</u>	<u>Map ID / Focus Map(s)</u>	<u>Page</u>
JOHN YOUNG LAND PART EPA Id: FLD980845010	9333 S JOHN YOUNG PK	N 1/8 - 1/4 (0.215 mi.)	EL873 / 4	1832

WI MANIFEST: Hazardous Waste Manifest Data

A review of the WI MANIFEST list, as provided by EDR, and dated 05/31/2018 has revealed that there is 1 WI MANIFEST site within approximately 0.5 miles of the requested target property.

<u>Site</u>	<u>Address</u>	<u>Direction / Distance</u>	<u>Map ID / Focus Map(s)</u>	<u>Page</u>
TRIUMVIRATE ENVIRONM ACT Status: I ACT Status: A FID: 999014830 EPA ID: FLD980559728	10100 ROCKET BLVD	E 1/8 - 1/4 (0.133 mi.)	CV692 / 9	1126

NY MANIFEST: Facility and Manifest Data

A review of the NY MANIFEST list, as provided by EDR, and dated 01/01/2019 has revealed that there are 3 NY MANIFEST sites within approximately 0.5 miles of the requested target property.

<u>Site</u>	<u>Address</u>	<u>Direction / Distance</u>	<u>Map ID / Focus Map(s)</u>	<u>Page</u>
TRIUMVIRATE ENVIRONM EPA ID: FLD980559728	10100 ROCKET BLVD	E 1/8 - 1/4 (0.133 mi.)	CV692 / 9	1126
RR DONNELLEY ORLANDO EPA ID: FLD045981214	9125 BACHMAN RD	SW 1/4 - 1/2 (0.311 mi.)	GB1141 / 5	2795
CLONDALKIN FLEXIBLE EPA ID: FLD084186600	1200 CENTRAL FLORIDA	SSW 1/4 - 1/2 (0.473 mi.)	IM1469 / 8	3838

EXECUTIVE SUMMARY

PA MANIFEST: Manifest Information

A review of the PA MANIFEST list, as provided by EDR, and dated 12/31/2017 has revealed that there are 2 PA MANIFEST sites within approximately 0.5 miles of the requested target property.

<u>Site</u>	<u>Address</u>	<u>Direction / Distance</u>	<u>Map ID / Focus Map(s)</u>	<u>Page</u>
PERMA FIX OF ORLANDO Generator EPA Id: FLD980559728	10100 ROCKET BLVD	E 1/8 - 1/4 (0.133 mi.)	CV684 / 9	1118
HD SUPPLY CONSTRUCTI Generator EPA Id: FLR000123562	7527 EXCHANGE DR	NNE 1/4 - 1/2 (0.305 mi.)	FY1123 / 2	2775

TX Ind. Haz Waste: Industrial & Hazardous Waste Database

A review of the TX Ind. Haz Waste list, as provided by EDR, and dated 04/09/2019 has revealed that there are 2 TX Ind. Haz Waste sites within approximately 0.5 miles of the requested target property.

<u>Site</u>	<u>Address</u>	<u>Direction / Distance</u>	<u>Map ID / Focus Map(s)</u>	<u>Page</u>
PERMA FIX OF ORLANDO Registration Number: 40827	10100 ROCKET BLVD	E 1/8 - 1/4 (0.133 mi.)	CV677 / 9	1107
ENVIRONMENTAL ENTERP Registration Number: 41682	314 W LANDSTREET RD	E 1/4 - 1/2 (0.445 mi.)	IA1406 / 6	3676

FL RESP PARTY: Responsible Party Sites Listing

A review of the FL RESP PARTY list, as provided by EDR, and dated 06/30/2019 has revealed that there are 14 FL RESP PARTY sites within approximately 0.5 miles of the requested target property.

<u>Site</u>	<u>Address</u>	<u>Direction / Distance</u>	<u>Map ID / Focus Map(s)</u>	<u>Page</u>
GOODYEAR TECHNICIAN Site Status: CLOSED	8802 EXCHANGE DRIVE	ENE 0 - 1/8 (0.046 mi.)	AZ353 / 5	496
PROGRESS ENERGY TAFT Site Status: CLOSED	9851 BACHMAN ROAD	N 1/8 - 1/4 (0.152 mi.)	DA752 / 5	1558
RUAN LEASING FACILIT Site Status: CLOSED	10747 ROCKETT BLVD	SSE 1/8 - 1/4 (0.199 mi.)	EF850 / 8	1782
JOHN YOUNG LAND PART Site Status: CLOSED	9333 S JOHN YOUNG PK	N 1/8 - 1/4 (0.215 mi.)	EL872 / 4	1827
PROGRESS ENERGY SKY Site Status: CLOSED	38 PACIFIC AVENUE	NNE 1/8 - 1/4 (0.225 mi.)	906 / 3	2130
TRAMMEL CROW/FORMER Site Status: CLOSED	7576 BROKERAGE DRIVE	NE 1/8 - 1/4 (0.231 mi.)	ES925 / 1	2179
COGGIN HONDA AUTOMAR Site Status: CLOSED	8574 SOUTH ORANGE BL	NNW 1/8 - 1/4 (0.246 mi.)	FA955 / 5	2252
SONOCO PRODUCTS COMP Site Status: CLOSED	10895 ROCKET BOULEVA	SSE 1/4 - 1/2 (0.265 mi.)	FH993 / 8	2497
CVS ORLANDO FL DISTR Site Status: CLOSED	8100 CHANCELLOR DR	ESE 1/4 - 1/2 (0.279 mi.)	FN1062 / 2	2588
PROGRESS ENERGY TRIP	2850 WEST TAFT VINEL	ESE 1/4 - 1/2 (0.308 mi.)	FZ1132 / 7	2785

EXECUTIVE SUMMARY

Site Status: CLOSED				
ORLANDO PRINTING FAC	1200 CENTRAL FLORIDA	SSW 1/4 - 1/2 (0.473 mi.)	IM1465 / 8	3791
Site Status: OPEN				
CHEMCENTRAL CORPORAT	8400 S ORANGE AVE	E 1/4 - 1/2 (0.474 mi.)	IL1471 / 3	3903
Site Status: OPEN				
*C L INDUSTRIES (WOO	8188 S. ORANGE AVENU	ENE 1/4 - 1/2 (0.475 mi.)	IO1481 / 3	3935
Site Status: OPEN				
KING CAR RENTAL	1406 SAND LAKE RD	WSW 1/4 - 1/2 (0.478 mi.)	IR1503 / 2	3998
Site Status: CLOSED				

FL TIER 2: Tier 2 Facility Listing

A review of the FL TIER 2 list, as provided by EDR, and dated 12/31/2018 has revealed that there are 189 FL TIER 2 sites within approximately 0.5 miles of the requested target property.

<u>Site</u>	<u>Address</u>	<u>Direction / Distance</u>	<u>Map ID / Focus Map(s)</u>	<u>Page</u>
EATON ELECTRICAL	9436 SOUTHRIDGE PARK	NW 0 - 1/8 (0.014 mi.)	Y231 / 4	302
A T AND T MOBILITY -	1477 WEST LAND STREE	ENE 0 - 1/8 (0.018 mi.)	AD249 / 5	329
ANVIL INTERNATIONAL	236 OUTLOOK POINT DR	E 0 - 1/8 (0.019 mi.)	D250 / 3	331
Facility Id: 6389519				
Facility Id: 5865133				
Facility Id: 5501862				
Facility Id: 6087655				
BUDGET RENT A CAR SY	2125 WEST LANDSTREET	WNW 0 - 1/8 (0.036 mi.)	AS320 / 5	409
Facility Id: 3986299				
BUDGET RENT A CAR SY	2125 W. LANDSTREET R	WNW 0 - 1/8 (0.036 mi.)	AS321 / 5	424
Facility Id: 5839088				
Facility Id: 6377240				
Facility Id: 4548211				
Facility Id: 4098704				
Facility Id: 5009390				
<i>*Additional key fields are available in the Map Findings section</i>				
SONIC AUTOMOTIVE - M	8819 SOUTH ORANGE BL	N 0 - 1/8 (0.038 mi.)	AV333 / 5	459
Facility Id: 3990963				
Facility Id: 4106174				
Facility Id: 4517630				
Facility Id: 5404665				
Facility Id: 5832685				
<i>*Additional key fields are available in the Map Findings section</i>				
MASSEY CADILLAC SOUT	8819 SOUTH ORANGE BL	N 0 - 1/8 (0.038 mi.)	AV336 / 5	476
Facility Id: 6378352				
Facility Id: 6078072				
AIR PRODUCTS & CHEMI	8300 EXCHANGE DR	ENE 0 - 1/8 (0.041 mi.)	341 / 5	481
Facility Id: 5005459				
Facility Id: 5401183				
CLARKLIFT OF ORLANDO	800 WEST LANDSTREET	WSW 0 - 1/8 (0.044 mi.)	AX348 / 5	490
ORLANDO AIRGAS DRY I	851 GILLS DR STE 100	SSE 0 - 1/8 (0.051 mi.)	BB357 / 5	510
Facility Id: 6372704				
Facility Id: 6069127				
STANDARD MOTOR PRODU	170 SUNPORT LANE	N 0 - 1/8 (0.054 mi.)	BC360 / 3	513
BENJAMIN MOORE AND C	9592 PARKSOUTH COURT	SE 0 - 1/8 (0.058 mi.)	375 / 5	542

EXECUTIVE SUMMARY

Facility Id: 5401682

Facility Id: 6389232

Facility Id: 4550212

Facility Id: 4132145

Facility Id: 5008732

**Additional key fields are available in the Map Findings section*

PENSKE TRUCK LEASING	2177 WEST LANDSTREET	NE 0 - 1/8 (0.061 mi.)	BG380 / 5	571
----------------------	----------------------	------------------------	-----------	-----

Facility Id: 5382088

Facility Id: 6378236

Facility Id: 3993138

Facility Id: 4103196

Facility Id: 4513469

**Additional key fields are available in the Map Findings section*

SUNBELT RENTALS- PC	2101 WEST LANDSTREET	N 0 - 1/8 (0.064 mi.)	BH387 / 5	585
---------------------	----------------------	-----------------------	-----------	-----

Facility Id: 3988349

REDS MARKET	8801 EXCHANGE DRIVE	ENE 0 - 1/8 (0.066 mi.)	AZ393 / 5	592
-------------	---------------------	-------------------------	-----------	-----

REDS MARKET	8801 EXCHANGE DR	ENE 0 - 1/8 (0.066 mi.)	AZ396 / 5	602
--------------------	-------------------------	--------------------------------	------------------	------------

Facility Id: 3989415

Facility Id: 6408347

Facility Id: 6109185

Facility Id: 5012857

Facility Id: 4556881

**Additional key fields are available in the Map Findings section*

INTERLINE BRANDS, IN	950 GILLS DRIVE	SSE 0 - 1/8 (0.073 mi.)	BM413 / 5	635
----------------------	-----------------	-------------------------	-----------	-----

Facility Id: 5409470

Facility Id: 5833595

INTERLINE BRANDS, IN	950 GILLS DRIVE, SUI	SSE 0 - 1/8 (0.073 mi.)	BM414 / 5	636
----------------------	----------------------	-------------------------	-----------	-----

Facility Id: 6373133

Facility Id: 6102353

ORANGE COUNTY FLEET	8100 PRESIDENTS DRIV	ENE 0 - 1/8 (0.073 mi.)	BN419 / 1	644
---------------------	----------------------	-------------------------	-----------	-----

Facility Id: 6362601

Facility Id: 6074270

Facility Id: 5853786

LESLIE'S POOL SUPPLI	1260 LA QUINTA DR.,	NW 0 - 1/8 (0.074 mi.)	BP426 / 5	659
----------------------	---------------------	------------------------	-----------	-----

Facility Id: 6407504

Facility Id: 6106651

ORLANDO COGEN LIMITE	8275 EXCHANGE DR	ENE 0 - 1/8 (0.077 mi.)	BI431 / 5	714
-----------------------------	-------------------------	--------------------------------	------------------	------------

Facility Id: 4521587

Facility Id: 5372001

Facility Id: 4984681

Facility Id: 6071626

Facility Id: 4035898

**Additional key fields are available in the Map Findings section*

POLYNT COMPOSITES US	10124 ROCKET BLVD	E 0 - 1/8 (0.077 mi.)	BD434 / 9	732
-----------------------------	--------------------------	------------------------------	------------------	------------

Facility Id: 3992603

Facility Id: 4035308

Facility Id: 5003261

Facility Id: 4522773

POLYNT COMPOSITES US	10124 ROCKET BOULEVA	E 0 - 1/8 (0.077 mi.)	BD437 / 9	759
-----------------------------	-----------------------------	------------------------------	------------------	------------

Facility Id: 6396878

Facility Id: 6107682

EXECUTIVE SUMMARY

Facility Id: 5857496 Facility Id: 5393342				
OPTUM Facility Id: 6082517 Facility Id: 5407839 Facility Id: 5812857 Facility Id: 6365885	8301 SOUTH PARK CIRC	WSW 0 - 1/8 (0.080 mi.)	BK441 / 1	767
TRITON NETWORK SYSTE AIR PRODUCTS & CHEMI Facility Id: 4066727 Facility Id: 4545386	8337 SOUTHPARK CIRCL 8300 EXCHANGE DR	WSW 0 - 1/8 (0.080 mi.) ENE 0 - 1/8 (0.080 mi.)	442 / 4 BS445 / 5	770 774
AIR PRODUCTS ORLANDO Facility Id: 5836971 Facility Id: 6395223 Facility Id: 6080529	8300 EXCHANGE DR	ENE 0 - 1/8 (0.080 mi.)	BS447 / 5	787
AIR PRODUCTS MANUFAC Facility Id: 3992925	8300 EXCHANGE DRIVE	ENE 0 - 1/8 (0.080 mi.)	BS450 / 5	793
A F L NETWORK SERVIC Facility Id: 3991410	9561 SATELLITE BOULE	S 0 - 1/8 (0.084 mi.)	BU455 / 8	804
AFL NETWORK SERVICES Facility Id: 4566395 Facility Id: 5108619	9561 SATELLITE BLVD.	S 0 - 1/8 (0.084 mi.)	BU456 / 8	815
AFL NETWORK SERVICES Facility Id: 5404616	9561 SATELLITE BOULE	S 0 - 1/8 (0.084 mi.)	BU457 / 8	817
AFL - ORLANDO Facility Id: 4109359	9561 SATELLITE BOULE	S 0 - 1/8 (0.084 mi.)	BU458 / 8	818
FL-1022- ORLANDO Facility Id: 6384446 Facility Id: 6101788	2491 PRINCIPAL ROW	SE 0 - 1/8 (0.086 mi.)	BY466 / 5	826
ORLANDO_CHARTER COMM Facility Id: 5847848	2491 PRINCIPAL ROW	SE 0 - 1/8 (0.086 mi.)	BY468 / 5	829
LOWES OF S ORLANDO - LOWES OF S ORLANDO - Facility Id: 6386835 Facility Id: 4558536 Facility Id: 5009015 Facility Id: 6089758 Facility Id: 3987940 <i>*Additional key fields are available in the Map Findings section</i>	2800 WEST SAND LAKE 2800 WEST SANDLAKE R	WSW 0 - 1/8 (0.086 mi.) WSW 0 - 1/8 (0.086 mi.)	BZ473 / 1 BZ474 / 1	836 838
FOUNTAIN AUTO MALL Facility Id: 3994989	8701 SOUTH ORANGE BL	NW 0 - 1/8 (0.090 mi.)	CC481 / 5	872
TEJAS TEXTURED STONE ORANGE COUNTY PUBLIC SPICE WORLD Facility Id: 3986914 Facility Id: 5022890 Facility Id: 4565727 Facility Id: 6417190 Facility Id: 6137350 <i>*Additional key fields are available in the Map Findings section</i>	2155 WEST LANDSTREET 7616 PRESIDENTS DRIV 8101 PRESIDENTS DRIV	W 0 - 1/8 (0.096 mi.) N 0 - 1/8 (0.096 mi.) ENE 0 - 1/8 (0.101 mi.)	BQ496 / 5 BF499 / 1 BN510 / 1	905 912 929
OLDCASTLE PRECAST -	690 WEST TAFT VINELA	E 0 - 1/8 (0.104 mi.)	CI516 / 6	941

EXECUTIVE SUMMARY

Facility Id: 6395487
 Facility Id: 4561379
 Facility Id: 3987164
 Facility Id: 4040166
 Facility Id: 6109424

**Additional key fields are available in the Map Findings section*

OLDCASTLE PRECAST- O Facility Id: 5863080	690 WEST TAFT VINELA	E 0 - 1/8 (0.104 mi.)	CI518 / 6	952
WAL-MART SPECIALTY P Facility Id: 4048283	9600 PARKSOUTH COURT	SE 0 - 1/8 (0.105 mi.)	CJ524 / 5	958
WALGREENS CENTRAL PH Facility Id: 5842657 Facility Id: 5382198 Facility Id: 6372735 Facility Id: 4564167 Facility Id: 5012273	8337 SOUTH PARK CIRC	WSW 0 - 1/8 (0.120 mi.)	CE539 / 4	979
VERIZON WIRELESS - N Facility Id: 6374710 Facility Id: 5385079 Facility Id: 4092437 Facility Id: 3986333 Facility Id: 6087100	1264 LAQUINTA DRIVE	NW 0 - 1/8 (0.122 mi.)	CQ548 / 5	994
<i>*Additional key fields are available in the Map Findings section</i>				
NFI INDUSTRIES - ORL Facility Id: 6371269 Facility Id: 4091800 Facility Id: 6074460 Facility Id: 5016029 Facility Id: 5401773	755 WEST LANDSTREET	W 0 - 1/8 (0.125 mi.)	CR552 / 5	1006
NATIONAL FREIGHT IND Facility Id: 5851569	755 WEST LANDSTREET	W 0 - 1/8 (0.125 mi.)	CR553 / 5	1011
YRC FREIGHT 423 Facility Id: 3986818 Facility Id: 6386938 Facility Id: 5384861 Facility Id: 4567570 Facility Id: 6089432	1265 LA QUINTA DR	NW 1/8 - 1/4 (0.126 mi.)	CQ586 / 5	1032
<i>*Additional key fields are available in the Map Findings section</i>				
YELLOW TRANSPORTATIO TRIUMVIRATE ENVIRONM Facility Id: 6402356 Facility Id: 4108239 Facility Id: 4519786 Facility Id: 5385258 Facility Id: 6166826	1265 LA QUINTA DRIVE 10100 ROCKET BOULEVA	NW 1/8 - 1/4 (0.126 mi.) E 1/8 - 1/4 (0.133 mi.)	CQ657 / 5 CV679 / 9	1067 1109
<i>*Additional key fields are available in the Map Findings section</i>				
PERMA FIX OF ORLANDO PETCO ANIMAL SUPPLIE Facility Id: 4478069 Facility Id: 6370816 Facility Id: 5020593 Facility Id: 6385968	10100 ROCKET BOULEVA 501 GILLS DRIVE	E 1/8 - 1/4 (0.133 mi.) SSE 1/8 - 1/4 (0.135 mi.)	CV690 / 9 CW698 / 6	1125 1386

EXECUTIVE SUMMARY

Facility Id: 4552580				
*Additional key fields are available in the Map Findings section				
BLUE LINE FOODSERVIC	1090 GILLS DRIVE	SSE 1/8 - 1/4 (0.139 mi.)	CK704 / 5	1399
Facility Id: 4508826				
Facility Id: 4976767				
WAL-MART SUPERCENTER	8101 S JOHN YOUNG PK	S 1/8 - 1/4 (0.140 mi.)	CY707 / 1	1404
Facility Id: 6400730				
MANHEIMS CENTRAL FLO	9800 BACHMAN ROAD	NE 1/8 - 1/4 (0.144 mi.)	DA714 / 5	1436
Facility Id: 6407857				
Facility Id: 4219154				
Facility Id: 4978376				
Facility Id: 4496818				
Facility Id: 6136988				
*Additional key fields are available in the Map Findings section				
AIR LIQUIDE	9857 BACHMAN RD	N 1/8 - 1/4 (0.147 mi.)	DA720 / 5	1463
Facility Id: 3992153				
Facility Id: 6369416				
Facility Id: 5015181				
Facility Id: 5015186				
Facility Id: 4512446				
*Additional key fields are available in the Map Findings section				
TAFT INDUSTRIAL SUBS	9857 BACHMAN ROAD	N 1/8 - 1/4 (0.147 mi.)	DA721 / 5	1482
Facility Id: 6401002				
Facility Id: 6103002				
Facility Id: 5850715				
UNITED STATIONERS SU	2405 COMMERCE PARK D	NW 1/8 - 1/4 (0.148 mi.)	DD730 / 4	1490
Facility Id: 4067209				
Facility Id: 4987037				
Facility Id: 4514140				
Facility Id: 3993830				
LAGASSE INC - ORLAND	2405 COMMERCE PARK D	NW 1/8 - 1/4 (0.148 mi.)	DD731 / 4	1499
Facility Id: 6372684				
Facility Id: 5378117				
Facility Id: 6071937				
Facility Id: 4067607				
Facility Id: 3986361				
*Additional key fields are available in the Map Findings section				
HIGHLANDS OIL - ORLA	605 WEST TAFT VINELA	E 1/8 - 1/4 (0.151 mi.)	DI745 / 6	1535
MASTEC NORTH AMERICA	555 LANDSTREET ROAD	E 1/8 - 1/4 (0.155 mi.)	DJ755 / 6	1560
VECTOUR OF FLORIDA	10360 GENERAL DRIVE	E 1/8 - 1/4 (0.156 mi.)	DK759 / 9	1570
SAMS CLUB - STORE 82	9498 SOUTH ORANGE BL	WNW 1/8 - 1/4 (0.158 mi.)	DM769 / 5	1581
Facility Id: 3994735				
SAM'S CLUB #8290	9498 S. ORANGE BLOSS	WNW 1/8 - 1/4 (0.158 mi.)	DM770 / 5	1589
Facility Id: 4990287				
Facility Id: 4039922				
Facility Id: 4509282				
SAM'S CLUB #8290	9498 SOUTH ORANGE BL	WNW 1/8 - 1/4 (0.158 mi.)	DM771 / 5	1592
Facility Id: 6378179				
Facility Id: 6078571				
Facility Id: 5826934				
Facility Id: 5382933				
SAMS GAS #8290	9498 S ORANGE BLOSSO	WNW 1/8 - 1/4 (0.158 mi.)	DM772 / 5	1595

EXECUTIVE SUMMARY

Facility Id: 6400722				
ORANGE COUNTY FIRE R	1270 LAQUINTA DRIVE	NW 1/8 - 1/4 (0.160 mi.)	DO776 / 5	1606
Facility Id: 4490249				
Facility Id: 3993031				
Facility Id: 6074240				
Facility Id: 5000201				
Facility Id: 6362570				
<i>*Additional key fields are available in the Map Findings section</i>				
THOMPSON GAS SOUTHEA	898 WEST LANDSTREET	W 1/8 - 1/4 (0.162 mi.)	DQ781 / 5	1627
Facility Id: 5376493				
Facility Id: 4066626				
Facility Id: 3987833				
Facility Id: 4555097				
Facility Id: 5005304				
THOMPSON GAS - ORLAN	898 WEST LANDSTREET	W 1/8 - 1/4 (0.162 mi.)	DQ782 / 5	1632
Facility Id: 5815137				
SUBURBAN GAS PROPANE	898 W LANDSTREET RD	W 1/8 - 1/4 (0.162 mi.)	DQ783 / 5	1633
Facility Id: 6379036				
Facility Id: 6082013				
WYNDHAM VACATION RES	8403 SOUTHPARK CIRCL	WSW 1/8 - 1/4 (0.168 mi.)	790 / 4	1643
Facility Id: 4382135				
Facility Id: 4486489				
Facility Id: 3994434				
Facility Id: 5260469				
BINDLEY WESTERN	2600 TITAN ROW	N 1/8 - 1/4 (0.169 mi.)	DS791 / 1	1649
AMERICAN HOTEL REGIS	1750 CYPRESS LAKE DR	SW 1/8 - 1/4 (0.170 mi.)	DT795 / 8	1655
Facility Id: 6359885				
Facility Id: 5865371				
Facility Id: 3986965				
Facility Id: 4432259				
Facility Id: 5012426				
<i>*Additional key fields are available in the Map Findings section</i>				
KTC - TAFT (ORLANDO)	1201 THORPE ROAD	E 1/8 - 1/4 (0.175 mi.)	DL799 / 5	1669
Facility Id: 5380867				
Facility Id: 4991913				
Facility Id: 4509974				
Facility Id: 6405971				
Facility Id: 6107906				
<i>*Additional key fields are available in the Map Findings section</i>				
KENAN TRANSPORT CO	1201 THORPE RD	E 1/8 - 1/4 (0.175 mi.)	DL800 / 5	1675
Facility Id: 3992300				
MCKESSON CORPORATION	401 GILLS DRIVE	SSE 1/8 - 1/4 (0.184 mi.)	DW812 / 6	1698
Facility Id: 6380901				
Facility Id: 6074672				
Facility Id: 5830230				
U.S. AUTOFORCE ORLAN	200 OUTLOOK POINT DR	N 1/8 - 1/4 (0.186 mi.)	816 / 3	1708
Facility Id: 6375164				
Facility Id: 6084546				
Facility Id: 5827558				
A T AND T WIRELESS -	2700 TITAN ROAD	NE 1/8 - 1/4 (0.186 mi.)	DX817 / 1	1711
CROWN CASTLE - SANDL	2700 TITAN ROW	NE 1/8 - 1/4 (0.186 mi.)	DX818 / 1	1714
DOW JONES AND COMPAN	8251 PRESIDENTS DRIV	ENE 1/8 - 1/4 (0.190 mi.)	DZ825 / 2	1722
CAREMARK ORLANDO CAL	9310 SOUTHPARK CENTE	NW 1/8 - 1/4 (0.193 mi.)	DP833 / 4	1748

EXECUTIVE SUMMARY

Facility Id: 6384754				
Facility Id: 6093454				
Facility Id: 5830058				
VICTORY PACKAGING OR	350 GILLS DRIVE	SSE 1/8 - 1/4 (0.206 mi.)	DW858 / 6	1795
Facility Id: 5094278				
Facility Id: 5107489				
Facility Id: 6390301				
Facility Id: 6137291				
Facility Id: 5856835				
<i>*Additional key fields are available in the Map Findings section</i>				
CROWN LIFT TRUCKS -	404 SUNPORT LANE - S	ENE 1/8 - 1/4 (0.211 mi.)	EJ869 / 3	1815
Facility Id: 6068610				
Facility Id: 3991162				
Facility Id: 4555069				
Facility Id: 4986052				
Facility Id: 4135191				
<i>*Additional key fields are available in the Map Findings section</i>				
P S S WORLD MEDICAL	9695 DELEGATES DRIVE	SW 1/8 - 1/4 (0.214 mi.)	EK871 / 5	1827
AGERE SYSTEMS	9333 SOUTH JOHN YOUN	N 1/8 - 1/4 (0.215 mi.)	EL876 / 4	1841
PARKWAY SUBSTATION	9333 JOHN YOUNG PKWY	N 1/8 - 1/4 (0.215 mi.)	EL877 / 4	2014
Facility Id: 6400779				
Facility Id: 6103251				
Facility Id: 5850558				
NISSAN PARTS DISTRIB	301 GILLS DRIVE SUIT	SSE 1/8 - 1/4 (0.215 mi.)	EM879 / 6	2017
Facility Id: 6378842				
Facility Id: 6082265				
OWENS AND MINOR DIST	301 GILLS DRIVE - SU	SSE 1/8 - 1/4 (0.215 mi.)	EM880 / 6	2019
Facility Id: 3995046				
Facility Id: 5850128				
Facility Id: 5425854				
MCKESSON CORPORATION	301 GILLS DRIVE	SSE 1/8 - 1/4 (0.215 mi.)	EM881 / 6	2025
Facility Id: 6074671				
Facility Id: 5830229				
MCKESSON CORPORATION	301 GILLS DRIVE, SUI	SSE 1/8 - 1/4 (0.215 mi.)	EM884 / 6	2028
Facility Id: 6380900				
OFFICE DEPOT - ORLAN	1151-B GILLS DRIVE	SSE 1/8 - 1/4 (0.216 mi.)	EN887 / 5	2039
Facility Id: 5279766				
Facility Id: 5008733				
Facility Id: 6100678				
Facility Id: 5369241				
Facility Id: 6357653				
<i>*Additional key fields are available in the Map Findings section</i>				
DARDEN RESTAURANTS	1000 DARDEN CENTER D	SW 1/8 - 1/4 (0.219 mi.)	ER897 / 7	2059
Facility Id: 5837413				
Facility Id: 6380099				
Facility Id: 4566695				
Facility Id: 5386498				
Facility Id: 4131864				
<i>*Additional key fields are available in the Map Findings section</i>				
NATIONAL FREIGHT - O	901 W LANDSTREET ROA	W 1/8 - 1/4 (0.227 mi.)	EO908 / 5	2132
NATIONAL FREIGHT INC	901 WEST LANDSTREET	W 1/8 - 1/4 (0.227 mi.)	EO909 / 5	2134

EXECUTIVE SUMMARY

Facility Id: 4549613 Facility Id: 3985973				
PENSKE TRUCK LEASING UNITED FACILITIES - BUCKEYE CLEANING CEN Facility Id: 5468235 Facility Id: 5865080 Facility Id: 6142669	2450 TITAN ROW 201 GILLS DRIVE 7576 PRESIDENTS DRIV	NE 1/8 - 1/4 (0.230 mi.) SSE 1/8 - 1/4 (0.230 mi.) N 1/8 - 1/4 (0.233 mi.)	EV916 / 2 EW922 / 6 EQ929 / 1	2147 2176 2187
P J FOOD SERVICE Facility Id: 4103728 Facility Id: 3992646 Facility Id: 4525233	9600 DELEGATES DRIVE	SW 1/8 - 1/4 (0.238 mi.)	EK932 / 5	2190
PJ FOOD SERVICE Facility Id: 5371855 Facility Id: 6393066 Facility Id: 6070026 Facility Id: 5004683 Facility Id: 5857545	9600 DELEGATES DRIVE	SW 1/8 - 1/4 (0.238 mi.)	EK935 / 5	2203
PUBLIX SUPER MARKETS Facility Id: 6404119 Facility Id: 6090710 Facility Id: 5849077	10400 ROCKET COURT	E 1/8 - 1/4 (0.240 mi.)	EY938 / 9	2209
C V S PHARMACY - DIS AETNA SPECIALTY PHAR Facility Id: 3989321	10400 ROCKET COURT 503 SUNPORT LANE	E 1/8 - 1/4 (0.240 mi.) ENE 1/8 - 1/4 (0.242 mi.)	EY943 / 9 EJ946 / 3	2219 2227
AETNA - ORLANDO Facility Id: 6402382 Facility Id: 4044867 Facility Id: 6100387 Facility Id: 5011915 Facility Id: 5850067 <i>*Additional key fields are available in the Map Findings section</i>	503 SUNPORT LN.	ENE 1/8 - 1/4 (0.242 mi.)	EJ948 / 3	2236
ECOLAB OFFICEMAX - FLORIDA Facility Id: 3993862	1125 GILLS DRIVE - S 1801 CYPRESS LAKE DR	SE 1/8 - 1/4 (0.246 mi.) W 1/4 - 1/2 (0.255 mi.)	EN965 / 5 FD975 / 8	2272 2461
OFFICEMAX-FLORIDA DI Facility Id: 4517670 Facility Id: 4089548	1801 CYPRESS LAKE DR	W 1/4 - 1/2 (0.255 mi.)	FD977 / 8	2471
OFFICE DEPOT ORLANDO Facility Id: 6114633 Facility Id: 6357655	1801 CYPRESS LAKE DR	W 1/4 - 1/2 (0.255 mi.)	FD979 / 8	2473
ANIXTER - ORLANDO Facility Id: 3991043	7550 BROKERAGE DRIVE	NE 1/4 - 1/2 (0.262 mi.)	FF986 / 1	2484
ANIXTER ORLANDO Facility Id: 5840525 Facility Id: 6375541 Facility Id: 6084555	7550 BROKERAGE DRIVE	NE 1/4 - 1/2 (0.262 mi.)	FF987 / 1	2491
COMMERCIAL CHEMICAL HUBBARD CONSTRUCTION Facility Id: 4121609	10201 ROCKET COURT - 303 LANDSTREET RD.	E 1/4 - 1/2 (0.267 mi.) ESE 1/4 - 1/2 (0.272 mi.)	FG996 / 9 FI1002 / 6	2505 2517
SAIA MOTOR FREIGHT,	10451 ROCKET COURT	ESE 1/4 - 1/2 (0.272 mi.)	FJ1008 / 9	2520

EXECUTIVE SUMMARY

Facility Id: 4494012
 Facility Id: 4044008
 Facility Id: 6361132
 Facility Id: 6075038
 Facility Id: 4980687

**Additional key fields are available in the Map Findings section*

SAIA TRUCKING	10451 ROCKET COURT	ESE 1/4 - 1/2 (0.272 mi.)	FJ1014 / 9	2530
Facility Id: 4093501				
Facility Id: 3993709				
MID FLORIDA MATERIAL	303 LANDSTREET RD.	ESE 1/4 - 1/2 (0.276 mi.)	F11047 / 6	2557
Facility Id: 5000660				
Facility Id: 5413959				
Facility Id: 4564475				
DAL TILE RDC 140 ORL	1800 CYPRESS LAKE DR	WSW 1/4 - 1/2 (0.279 mi.)	FD1053 / 8	2568
TROJAN BATTERY SALES	2900 TITAN ROW, SUIT	N 1/4 - 1/2 (0.291 mi.)	FR1074 / 1	2601
Facility Id: 6376170				
Facility Id: 6096459				
SHAW INDUSTRIES - PL	2900 TITAN ROW SUITE	N 1/4 - 1/2 (0.291 mi.)	FR1075 / 1	2603
Facility Id: 4095971				
Facility Id: 4984144				
Facility Id: 4518330				
Facility Id: 3994107				
TROJAN BATTERY SALES	2900 TITAN ROW, SUIT	N 1/4 - 1/2 (0.291 mi.)	FR1080 / 1	2615
Facility Id: 5858185				
BEDROCK INDUSTRIES I	10500 ROCKET COURT	SE 1/4 - 1/2 (0.293 mi.)	FT1089 / 9	2626
Facility Id: 3991574				
Facility Id: 5016423				
Facility Id: 4766575				
C V S PHARMACY - DIS	8201 CHANCELLOR DRIV	ENE 1/4 - 1/2 (0.299 mi.)	FW1101 / 5	2668
Facility Id: 3993099				
CVS DISTRIBUTION CEN	8201 CHANCELLOR DRIV	ENE 1/4 - 1/2 (0.299 mi.)	FW1102 / 5	2676
Facility Id: 4567338				
Facility Id: 4041028				
Facility Id: 4998123				
Facility Id: 5411582				
CVS ORLANDO DISTRIBU	8201 CHANCELLOR DRIV	ENE 1/4 - 1/2 (0.299 mi.)	FW1106 / 5	2705
Facility Id: 6383853				
Facility Id: 6092957				
Facility Id: 5829948				
CROWN LINEN LLC	7491 BROKERAGE DR	NE 1/4 - 1/2 (0.301 mi.)	FF1111 / 1	2720
Facility Id: 4518916				
Facility Id: 6372206				
Facility Id: 6070933				
Facility Id: 4067042				
Facility Id: 5110996				
<i>*Additional key fields are available in the Map Findings section</i>				
LOMBARDIS SEAFOOD	7491 BROKERAGE DRIVE	NE 1/4 - 1/2 (0.301 mi.)	FF1114 / 1	2737
SKY LAKE SUBSTATION	38 W SAND LAKE RD	N 1/4 - 1/2 (0.302 mi.)	FK1115 / 3	2758
Facility Id: 6400920				
Facility Id: 6103071				
Facility Id: 5850726				
OPTUM	9395 S JOHN YOUNG PA	WSW 1/4 - 1/2 (0.303 mi.)	FX1116 / 4	2760

EXECUTIVE SUMMARY

Facility Id: 4548810				
Facility Id: 6082516				
Facility Id: 5001652				
Facility Id: 5812856				
Facility Id: 5379330				
HD SUPPLY CONSTRUCTI	7527 EXCHANGE DRIVE	NNE 1/4 - 1/2 (0.305 mi.)	FY1122 / 2	2770
DARDEN RESTAURANTS	3180 TAFT VINELAND R	ESE 1/4 - 1/2 (0.305 mi.)	FZ1127 / 7	2782
RR DONNELLEY ORLANDO	9125 BACHMAN ROAD	SW 1/4 - 1/2 (0.311 mi.)	GB1142 / 5	2799
Facility Id: 6390183				
Facility Id: 5861795				
Facility Id: 6102146				
DEPARTMENT OF TRANSP	420 WEST LANDSTREET	E 1/4 - 1/2 (0.313 mi.)	GC1152 / 6	2812
Facility Id: 3989242				
Facility Id: 6064779				
Facility Id: 4976548				
Facility Id: 6356784				
Facility Id: 4035876				
<i>*Additional key fields are available in the Map Findings section</i>				
UNITED STATES COLD S	2292 SAND LAKE ROAD	ESE 1/4 - 1/2 (0.324 mi.)	GG1169 / 2	2843
Facility Id: 4489506				
Facility Id: 4031749				
Facility Id: 4978541				
Facility Id: 4039240				
QUIRCH FOODS ORLANDO	2292 SAND LAKE RAOD	ESE 1/4 - 1/2 (0.324 mi.)	GG1176 / 2	2903
Facility Id: 6409985				
Facility Id: 5865552				
Facility Id: 5139998				
ROMA FOOD ENTERPRISE	2901 TITAN ROW - SUI	N 1/4 - 1/2 (0.327 mi.)	FR1178 / 1	2909
Facility Id: 3994208				
PERFORMANCE FOODSERV	2901 TITAN ROW, SUIT	N 1/4 - 1/2 (0.327 mi.)	FR1179 / 1	2922
Facility Id: 5021193				
Facility Id: 6401987				
Facility Id: 5865670				
Facility Id: 5468302				
Facility Id: 4789539				
<i>*Additional key fields are available in the Map Findings section</i>				
HD SUPPLY FACILITIES	7488 BROKERAGE DRIVE	NE 1/4 - 1/2 (0.327 mi.)	GH1183 / 1	2930
WOLVERINE ADVANCED M	10825 CR#44	ESE 1/4 - 1/2 (0.337 mi.)	GG1191 / 2	2943
Facility Id: 6413077				
Facility Id: 5848802				
Facility Id: 4547306				
Facility Id: 4093021				
Facility Id: 5012874				
<i>*Additional key fields are available in the Map Findings section</i>				
A M METAL FINISHING	7594 CHANCELLOR DRIV	NE 1/4 - 1/2 (0.339 mi.)	GL1197 / 2	2954
Facility Id: 5373928				
Facility Id: 4999946				
Facility Id: 4119198				
Facility Id: 3992919				
Facility Id: 6107099				
<i>*Additional key fields are available in the Map Findings section</i>				
ORLANDO PAVING/TAFT	8501 FLORIDA ROCK RD	SSE 1/4 - 1/2 (0.348 mi.)	GF1209 / 6	2976

EXECUTIVE SUMMARY

Facility Id: 5413966				
Facility Id: 6387673				
Facility Id: 6077848				
Facility Id: 5834190				
HUBBARD CONSTRUCTION	8501 FLORIDA ROCK RO	SSE 1/4 - 1/2 (0.348 mi.)	GF1210 / 6	2982
Facility Id: 5000667				
Facility Id: 4564717				
Facility Id: 4121607				
DIESEL DIRECT, INC.	387 WEST TAFT-VINELA	E 1/4 - 1/2 (0.353 mi.)	GJ1216 / 6	3035
Facility Id: 6438123				
ON-SITE FUEL SERVICE	387 WEST TAFT VINELA	E 1/4 - 1/2 (0.353 mi.)	GJ1217 / 6	3037
Facility Id: 3987130				
Facility Id: 4123390				
ORLANDO	387 W. TAFT VINELAND	E 1/4 - 1/2 (0.353 mi.)	GJ1219 / 6	3041
Facility Id: 4559605				
ON-SITE FUEL SERVICE	387 WEST TAFT-VINELA	E 1/4 - 1/2 (0.353 mi.)	GJ1220 / 6	3042
Facility Id: 5024645				
Facility Id: 5374425				
Facility Id: 5865987				
Facility Id: 6157999				
JERRY LEIGH OF CALIF	2242 W TAFT VINELAND	SSW 1/4 - 1/2 (0.357 mi.)	GS1226 / 8	3057
Facility Id: 6406097				
Facility Id: 5502085				
Facility Id: 5260455				
Facility Id: 6101017				
Facility Id: 5849816				
JERRY LEIGH - RESORT	2242 TAFT VINELAND R	SSW 1/4 - 1/2 (0.357 mi.)	GS1227 / 8	3061
Facility Id: 4432102				
Facility Id: 4555425				
ORLANDO_CHARTER COMM	2351 INVESTORS ROW,Y	ESE 1/4 - 1/2 (0.360 mi.)	GU1231 / 5	3067
Facility Id: 5847827				
XPO - SUPPLY CHAIN,	2351 INVESTORS ROW	ESE 1/4 - 1/2 (0.360 mi.)	GU1232 / 5	3068
Facility Id: 6381623				
Facility Id: 6384445				
FL-1041- ORLANDO	2351 INVESTORS ROW,Y	ESE 1/4 - 1/2 (0.360 mi.)	GU1233 / 5	3070
Facility Id: 6101787				
KELLOGG SNACKS - ORL	2351 INVESTORS ROW	ESE 1/4 - 1/2 (0.360 mi.)	GU1235 / 5	3072
Facility Id: 4548225				
Facility Id: 3987169				
Facility Id: 6109090				
Facility Id: 5408456				
Facility Id: 5014167				
*Additional key fields are available in the Map Findings section				
GRIFFIN INDUSTRIES L	408 WEST LANDSTREET	E 1/4 - 1/2 (0.360 mi.)	GV1237 / 6	3080
Facility Id: 5380777				
Facility Id: 4523581				
Facility Id: 4095731				
Facility Id: 3986167				
Facility Id: 4996767				
DARLING INGREDIENTS	408 WEST LANDSTREET	E 1/4 - 1/2 (0.360 mi.)	GV1238 / 6	3094

EXECUTIVE SUMMARY

Facility Id: 6375362				
DARLING INGREDIENTS	408 WEST LANDSTREET	E 1/4 - 1/2 (0.360 mi.)	GV1239 / 6	3097
Facility Id: 6086427				
Facility Id: 5816848				
ORLANDO UTIL COMM-SK	502 SAND LAKE RD	NNE 1/4 - 1/2 (0.366 mi.)	GY1253 / 3	3136
Facility Id: 4550465				
Facility Id: 6081939				
Facility Id: 5020109				
Facility Id: 3994933				
Facility Id: 5827699				
<i>*Additional key fields are available in the Map Findings section</i>				
UNITED RENTALS INC (371 TAFT VINELAND RD	ENE 1/4 - 1/2 (0.382 mi.)	1278 / 6	3179
Facility Id: 3986850				
CENTRAL FLORIDA CHRY	8675 COMMODITY CIRCL	SW 1/4 - 1/2 (0.384 mi.)	HB1282 / 1	3196
Facility Id: 5017700				
Facility Id: 6398789				
Facility Id: 3987670				
Facility Id: 5864503				
Facility Id: 4102455				
<i>*Additional key fields are available in the Map Findings section</i>				
WALGREENS ORLANDO SA	7575 CHANCELLOR DRIV	NE 1/4 - 1/2 (0.388 mi.)	HE1292 / 2	3222
Facility Id: 3992473				
WALGREEN CO. ORLANDO	7575 CHANCELLOR DRIV	NE 1/4 - 1/2 (0.388 mi.)	HE1293 / 2	3226
Facility Id: 5842659				
Facility Id: 6372740				
Facility Id: 6097165				
WALGREEN CO. ORLANDO	7575 CHANCELLOR DRIV	NE 1/4 - 1/2 (0.388 mi.)	HE1298 / 2	3232
Facility Id: 4052908				
Facility Id: 5012276				
Facility Id: 4523944				
Facility Id: 5382195				
HERITAGE OPERATING L	9307 BACHMAN ROAD	SW 1/4 - 1/2 (0.394 mi.)	HI1307 / 5	3252
Facility Id: 5377389				
Facility Id: 4042533				
Facility Id: 4488371				
Facility Id: 4984630				
Facility Id: 6077587				
<i>*Additional key fields are available in the Map Findings section</i>				
BACHMAN	9313 BACHMAN	SW 1/4 - 1/2 (0.397 mi.)	HI1313 / 5	3265
Facility Id: 6410434				
Facility Id: 6100692				
Facility Id: 4992929				
Facility Id: 4992930				
Facility Id: 5859637				
<i>*Additional key fields are available in the Map Findings section</i>				
M V TRANSPORTATION	9313 BACHMAN ROAD	SW 1/4 - 1/2 (0.397 mi.)	HI1314 / 5	3273
MATHESON TRI GAS - O	1329 CENTRAL FLORIDA	S 1/4 - 1/2 (0.405 mi.)	HK1322 / 8	3288
Facility Id: 3991863				
MATHESON-ORLANDO	1329 CENTRAL FLORIDA	S 1/4 - 1/2 (0.405 mi.)	HK1323 / 8	3309
Facility Id: 6368888				
Facility Id: 5375660				

EXECUTIVE SUMMARY

Facility Id: 4991522

Facility Id: 6084027

Facility Id: 4431732

**Additional key fields are available in the Map Findings section*

RYDER TRANSPORTATION	9401 BACHMAN ROAD	NE 1/4 - 1/2 (0.417 mi.)	HC1339 / 5	3327
Facility Id: 3992950				
GATOR LEASING - ORLA	9401 BACHMAN ROAD	NE 1/4 - 1/2 (0.417 mi.)	HC1341 / 5	3331
CENTRAL HAULING & EX	11041 ROCKET BLVD	S 1/4 - 1/2 (0.419 mi.)	HD1347 / 8	3341
Facility Id: 3991704				
Facility Id: 4088799				
Facility Id: 4545535				
CORESLAB STRUCTURES	11041 ROCKET BLVD	S 1/4 - 1/2 (0.419 mi.)	HD1351 / 8	3361
Facility Id: 5182684				
Facility Id: 5854818				
Facility Id: 5425908				
BELLSOUTH - 33792	MORNING DRIVE	NNW 1/4 - 1/2 (0.432 mi.)	1363 / 5	3373
HUBBARD CONSTRUCTION	303 WEST LANDSTREET	E 1/4 - 1/2 (0.436 mi.)	HU1372 / 6	3391
HUBBARD CONSTRUCTION	303 W LANDSTREET RD	E 1/4 - 1/2 (0.436 mi.)	HU1373 / 6	3425
Facility Id: 5000661				
Facility Id: 5413960				
Facility Id: 6387667				
Facility Id: 4564498				
Facility Id: 6077842				
<i>*Additional key fields are available in the Map Findings section</i>				
ALLEN ENERGY	7649 CURRENCY DRIVE	ENE 1/4 - 1/2 (0.442 mi.)	HY1383 / 2	3452
THE SHERWIN-WILLIAMS	2150 WEST SAND LAKE	E 1/4 - 1/2 (0.443 mi.)	HZ1395 / 2	3488
Facility Id: 5840629				
Facility Id: 6378114				
Facility Id: 6086377				
Facility Id: 4512395				
Facility Id: 4037237				
<i>*Additional key fields are available in the Map Findings section</i>				
SHERWIN WILLIAMS - O	2150 WEST SAND LAKE	E 1/4 - 1/2 (0.443 mi.)	HZ1396 / 2	3504
Facility Id: 3993015				
HUBBARD CONSTRUCTION	313 W LANDSTREET RD.	E 1/4 - 1/2 (0.444 mi.)	HU1400 / 6	3618
Facility Id: 4121610				
GREASE RECOVERY SOLU	730 CENTRAL FLORIDA	SE 1/4 - 1/2 (0.453 mi.)	IE1422 / 9	3697
SAMS LP GAS COMPANY	8222 SOUTH ORANGE AV	ENE 1/4 - 1/2 (0.453 mi.)	IF1424 / 3	3699
Facility Id: 6391589				
Facility Id: 4546564				
Facility Id: 6137660				
Facility Id: 4977438				
Facility Id: 4221710				
<i>*Additional key fields are available in the Map Findings section</i>				
SAMS LP GAS	8222 SOUTH ORANGE AV	ENE 1/4 - 1/2 (0.453 mi.)	IF1425 / 3	3704
Facility Id: 3989440				
LINDE GASES NORTH AM	1134 CENTRAL FLORIDA	SSW 1/4 - 1/2 (0.454 mi.)	HR1429 / 8	3726
Facility Id: 5021023				
Facility Id: 4553963				
Facility Id: 6410997				
Facility Id: 5863715				

EXECUTIVE SUMMARY

Facility Id: 6115902

**Additional key fields are available in the Map Findings section*

B O C GASES - ORLANDO ORLANDO PRINTING FAC	1134 CENTRAL FLORIDA 1200 CENTRAL FLORIDA	SSW 1/4 - 1/2 (0.454 mi.) SSW 1/4 - 1/2 (0.473 mi.)	HR1431 / 8 IM1465 / 8	3734 3791
Facility Id: 5837243				
Facility Id: 4520308				
Facility Id: 5009262				
Facility Id: 4135245				
Facility Id: 5395832				
PROAMPAC	1200 CENTRAL FLORIDA	SSW 1/4 - 1/2 (0.473 mi.)	IM1466 / 8	3835
Facility Id: 6400699				
Facility Id: 6078999				
COASTAL AN OLDCASTLE	39 W LANDSTREET ROAD	S 1/4 - 1/2 (0.474 mi.)	IN1474 / 6	3908
Facility Id: 6376122				
Facility Id: 4512494				
Facility Id: 6092668				
Facility Id: 5404113				
Facility Id: 5006725				
<i>*Additional key fields are available in the Map Findings section</i>				
OLDCASTLECOASTAL - O	39 WEST LANDSTREET R	S 1/4 - 1/2 (0.474 mi.)	IN1475 / 6	3915
Facility Id: 3994024				
HOWARD FERTILIZER AN	8306 SOUTH ORANGE AV	E 1/4 - 1/2 (0.478 mi.)	IL1497 / 3	3986
Facility Id: 5839515				
Facility Id: 4567580				
Facility Id: 3985913				
Facility Id: 6403712				
Facility Id: 6102731				
<i>*Additional key fields are available in the Map Findings section</i>				
SIMS CRANE & EQUIPME	596 THORPE RD	N 1/4 - 1/2 (0.490 mi.)	IW1525 / 6	4037
Facility Id: 3991280				
Facility Id: 6390329				
Facility Id: 4292897				
Facility Id: 4556515				
Facility Id: 6095826				
<i>*Additional key fields are available in the Map Findings section</i>				
DADE PAPER & BAG CO.	2675 DIRECTORS ROW	NNE 1/4 - 1/2 (0.490 mi.)	IX1528 / 1	4053
Facility Id: 4553944				
Facility Id: 4983621				
DADE PAPER & BAG, LL	2675 DIRECTORS ROW	NNE 1/4 - 1/2 (0.490 mi.)	IX1529 / 1	4056
Facility Id: 6413091				
Facility Id: 6137392				
WAL-MART - STORE 908	8204 SOUTH ORANGE BL	NW 1/4 - 1/2 (0.492 mi.)	IV1532 / 2	4060
BRINKS - ORLANDO	9900 SATELLITE BOULE	S 1/4 - 1/2 (0.497 mi.)	IZ1536 / 8	4064
Facility Id: 4566075				
Facility Id: 4121958				
Facility Id: 3990913				
Facility Id: 5007875				

EXECUTIVE SUMMARY

FL UIC: Underground Injection Wells Database Listing

A review of the FL UIC list, as provided by EDR, and dated 04/22/2019 has revealed that there is 1 FL UIC site within approximately 0.5 miles of the requested target property.

<u>Site</u>	<u>Address</u>	<u>Direction / Distance</u>	<u>Map ID / Focus Map(s)</u>	<u>Page</u>
FLORIDA DEPT. OF TRA Facility Status: ACTIVE Facility Id: 30225	420 W. LANDSTREET RD	E 1/4 - 1/2 (0.318 mi.)	GC1159 / 6	2834

FL NPDES: Wastewater Facility Regulation Database

A review of the FL NPDES list, as provided by EDR, and dated 05/01/2019 has revealed that there are 102 FL NPDES sites within approximately 0.5 miles of the requested target property.

<u>Site</u>	<u>Address</u>	<u>Direction / Distance</u>	<u>Map ID / Focus Map(s)</u>	<u>Page</u>
EATON ELECTRICAL Status: A Facility ID: FLRNEF242	9436 SOUTHRIDGE PARK	NW 0 - 1/8 (0.014 mi.)	Y231 / 4	302
ENTERPRISE CAR SALES Status: A Facility ID: FLR10RP22	9225 S ORANGE BLOSSO	SW 0 - 1/8 (0.016 mi.)	AB240 / 5	308
JANUS INTERNATIONAL Status: A Facility ID: FLR05I070	10407 ROCKET BLVD	E 0 - 1/8 (0.019 mi.)	AE251 / 8	334
SANDLAKE ROYAL SHOPP Status: A Facility ID: FLR10RN64	7726 WINEGARD RD	N 0 - 1/8 (0.025 mi.)	B273 / 3	351
BEELINE INDUSTRIAL P Status: A Facility ID: FLR20BV46	770 GILLS DR	WSW 0 - 1/8 (0.030 mi.)	AO304 / 5	392
BEELINE INDUSTRIAL P Status: A Facility ID: FLR20BO15	770 GILLS DR	WSW 0 - 1/8 (0.030 mi.)	AO307 / 5	393
CREWS COMMERCE PH 2 Status: A Facility ID: FLR20CU82	1729 W TAFT VINELAND	W 0 - 1/8 (0.034 mi.)	315 / 5	399
HORIZON 10 Status: A Facility ID: FLR20BR75	5850 HORIZON PARK DR	W 0 - 1/8 (0.037 mi.)	325 / 3	443
BURGES Status: A Facility ID: FLR20BV23	9535 S JOHN YOUNG PK	NNW 0 - 1/8 (0.038 mi.)	AU329 / 4	446
CLARKLIFT OF ORLANDO Status: A Facility ID: FLAB07021	800 WEST LANDSTREET	WSW 0 - 1/8 (0.044 mi.)	AX348 / 5	490
STANDARD MOTOR PRODU Status: A Facility ID: FLRNEF081	170 SUNPORT LANE	N 0 - 1/8 (0.054 mi.)	BC360 / 3	513
HORIZON 8 & 9	HORIZON PARK DRIVE	W 0 - 1/8 (0.057 mi.)	368 / 3	537

EXECUTIVE SUMMARY

Status: A Facility ID: FLR20CT44				
MASS GRADING Status: A Facility ID: FLG071969 Facility ID: FLG072305 Facility ID: FLR10QF25	7620 PRESIDENTS DR	N 0 - 1/8 (0.058 mi.)	BF371 / 1	538
SYSCO FRESHPOINT Status: A Facility ID: FLR20CD21	8801 EXCHANGE DR	ENE 0 - 1/8 (0.066 mi.)	AZ397 / 5	616
BENT OAK INDUSTRIAL Status: A Facility ID: FLG071511 Facility ID: FLR10PW12	1702 BOICE POND RD	WSW 0 - 1/8 (0.068 mi.)	398 / 8	621
ORANGE CNTY UTIL-SRV Status: A Facility ID: FLR20AG21	8100 PRESIDENTS DR	ENE 0 - 1/8 (0.073 mi.)	BN421 / 1	647
ORANGE COUNTY UTILIT Status: A Facility ID: FLR10PD00	8100 PRESIDENTS DR	ENE 0 - 1/8 (0.073 mi.)	BN423 / 1	653
DUNKIN DONUTS Status: A Facility ID: FLR20AX67	302 SAND LAKE RD	ESE 0 - 1/8 (0.073 mi.)	BO424 / 3	656
ORLANDO COGEN LIMITE Status: A Facility ID: FLR05B282	8275 EXCHANGE DR	ENE 0 - 1/8 (0.077 mi.)	BI431 / 5	714
POLYNT COMPOSITES US Status: A Facility ID: FLR05B311	10124 ROCKET BLVD	E 0 - 1/8 (0.077 mi.)	BD434 / 9	732
POLYNT COMPOSITES US Status: A Facility ID: FLR05H852	10124 ROCKET BOULEVA	E 0 - 1/8 (0.077 mi.)	BD437 / 9	759
AIR PRODUCTS & CHEMI Status: A Facility ID: FLR05B178	8300 EXCHANGE DR	ENE 0 - 1/8 (0.080 mi.)	BS445 / 5	774
SCHULLER CONTRACTORS Status: A Facility ID: FLR20AZ70	8046 PRESIDENTS DR	S 0 - 1/8 (0.085 mi.)	BX464 / 1	824
HORIZON 11 Status: A Facility ID: FLR20CA93	HORIZON PARK DRIVE	ESE 0 - 1/8 (0.088 mi.)	476 / 3	850
UPS CARTAGE SERVICES Status: A Facility ID: FLRNEE977	405 SUNPORT LN	NNE 0 - 1/8 (0.091 mi.)	CD489 / 3	896
ORLANDO CENTRAL PARK Status: A Facility ID: FLR10LG20		N 0 - 1/8 (0.092 mi.)	BL491 / 1	897
OLDCASTLE PRECAST-OR Status: A	690 W TAFT VINELAND	E 0 - 1/8 (0.104 mi.)	CI521 / 6	955

EXECUTIVE SUMMARY

Facility ID: FLA440451 Facility ID: FLR05F760				
WIDEN BEACH LINE FRO Status: A Facility ID: FLR10QU58	2411 SAND LAKE RD	E 0 - 1/8 (0.121 mi.)	CO545 / 2	992
NFI INDUSTRIES - ORL Status: A Facility ID: FLR05I082	755 WEST LANDSTREET	W 0 - 1/8 (0.125 mi.)	CR552 / 5	1006
NATIONAL FREIGHT INC Status: A Facility ID: FLR05G406	755 W LANDSTREET RD	W 0 - 1/8 (0.125 mi.)	CR555 / 5	1013
YRC FREIGHT 423 Status: A Facility ID: FLR05G067	1265 LA QUINTA DR	NW 1/8 - 1/4 (0.126 mi.)	CQ586 / 5	1032
TRIUMVIRATE ENVIRONM Status: A Facility ID: FLR05H221	10100 ROCKET BLVD	E 1/8 - 1/4 (0.133 mi.)	CV674 / 9	1101
PETCO ANIMAL SUPPLIE Status: A Facility ID: FLRNEF348	501 GILLS DRIVE	SSE 1/8 - 1/4 (0.135 mi.)	CW698 / 6	1386
JOHN SEXTON FOOD CO Status: A Facility ID: FLG071304	2412 SAND LAKE RD	SE 1/8 - 1/4 (0.137 mi.)	CX700 / 2	1395
TRUSTAR ORLANDO Status: A Facility ID: FLG071307	8520 EXCHANGE DR	ENE 1/8 - 1/4 (0.141 mi.)	CZ712 / 5	1416
AIR LIQUIDE Status: A Facility ID: FLR05I012	9857 BACHMAN RD	N 1/8 - 1/4 (0.147 mi.)	DA720 / 5	1463
INTARSIA, INC Status: A Facility ID: FLRNEF085	9550 SATELLITE BLVD	S 1/8 - 1/4 (0.149 mi.)	DF735 / 8	1514
ANGELO'S RECYCLED MA Status: A Facility ID: FLR20CS56	500 W LANDSTREET RD	E 1/8 - 1/4 (0.154 mi.)	DJ753 / 6	1558
SANDLAKE COMMERCE CE Status: A Facility ID: FLR20CN89	7725 WINEGARD ROAD	NE 1/8 - 1/4 (0.154 mi.)	754 / 3	1559
HORIZON COMMERCE PAR Status: A Facility ID: FLR10QE66	8075 BEACON LAKE DR	NNW 1/8 - 1/4 (0.163 mi.)	784 / 3	1635
BINDLEY WESTERN Status: A Facility ID: FLR10OX64	2600 TITAN ROW	N 1/8 - 1/4 (0.169 mi.)	DS791 / 1	1649
KENAN TRANSPORT CO Status: A Facility ID: FLR05A044	1201 THORPE RD	E 1/8 - 1/4 (0.175 mi.)	DL800 / 5	1675
U.S. AUTOFORCE ORLAN Status: A	200 OUTLOOK POINT DR	N 1/8 - 1/4 (0.186 mi.)	816 / 3	1708

EXECUTIVE SUMMARY

Facility ID: FLR20BB43				
SUNDANCE MARKETING S	9564 DELEGATES DR	WSW 1/8 - 1/4 (0.187 mi.)	DG820 / 5	1716
Status: A				
Facility ID: FLRNEF380				
ORANGE CNTY UTIL-INV	2600 INVESTORS ROW	ESE 1/8 - 1/4 (0.193 mi.)	EB829 / 4	1741
Status: A				
Facility ID: FLR10KH22				
CAMBRIA DISTRIBUTION	2500 PRINCIPAL ROW	ESE 1/8 - 1/4 (0.196 mi.)	ED837 / 5	1756
Status: A				
Facility ID: FLRNEF556				
SHEPARD EXPOSITION S	1701 BOICE POND RD	WSW 1/8 - 1/4 (0.205 mi.)	856 / 8	1794
Status: A				
Facility ID: FLR05I301				
Facility ID: FLRNEF461				
HORIZON BLDG A		E 1/8 - 1/4 (0.206 mi.)	857 / 3	1795
Status: A				
Facility ID: FLR20BH62				
SUN DANCE GRAPHICS	9580 DELEGATES DR	WSW 1/8 - 1/4 (0.209 mi.)	EI867 / 5	1814
Status: A				
Facility ID: FLRNEE734				
SANDLAKE RD T5629	SANDLAKE RD	W 1/8 - 1/4 (0.218 mi.)	DU890 / 2	2053
Status: A				
Facility ID: FLR20CP34				
PREGIS LLC	7574 PRESIDENTS DR	N 1/8 - 1/4 (0.237 mi.)	EQ931 / 1	2190
Status: A				
Facility ID: FLR05H639				
WAWA FLORIDA LLC 513	8574 S ORANGE BLOSSO	NNW 1/8 - 1/4 (0.246 mi.)	FA961 / 5	2257
Status: A				
Facility ID: FLR10KQ50				
Facility ID: FLR10MA43				
THERMO KING	9707 BACHMAN RD	NE 1/8 - 1/4 (0.246 mi.)	FB962 / 5	2268
Status: A				
Facility ID: FLR20AH11				
PRECAST DESIGNS INC	10305 ROCKET CT	E 1/4 - 1/2 (0.264 mi.)	FG990 / 9	2495
Status: A				
Facility ID: FLR05C212				
SAIA TRUCKING	10451 ROCKET COURT	ESE 1/4 - 1/2 (0.272 mi.)	FJ1014 / 9	2530
Status: A				
Facility ID: FLRNEE955				
Facility ID: FLR05H497				
40 W. SAND LAKE WARE	40 SAND LAKE RD	N 1/4 - 1/2 (0.273 mi.)	FK1039 / 3	2550
Status: A				
Facility ID: FLR10SO74				
HEMTV LLC	502 TAFT VINELAND RD	E 1/4 - 1/2 (0.275 mi.)	FM1045 / 6	2556
Status: A				
Facility ID: FLR20BA62				
SOUTHPARK CENTER PAR	9205 S PARK CENTER L	NNW 1/4 - 1/2 (0.283 mi.)	FP1064 / 4	2589
Status: A				
Facility ID: FLR10QH05				
PS 3348 FL MALL	1101 FLORIDA MALL AV	WSW 1/4 - 1/2 (0.289 mi.)	FQ1071 / 2	2599

EXECUTIVE SUMMARY

Status: A Facility ID: FLR20CL78				
SUNBELT RENTALS-PARK Status: A Facility ID: FLA873993	9101 PARKERS LNDG	SE 1/4 - 1/2 (0.291 mi.)	1072 / 6	2600
MASCHMEYER CONCRETE Status: A Facility ID: FLG110269	10500 ROCKET CT	SE 1/4 - 1/2 (0.293 mi.)	FT1088 / 9	2625
BEDROCK INDUSTRIES I Status: A Facility ID: FLG071755	10500 ROCKET COURT	SE 1/4 - 1/2 (0.293 mi.)	FT1089 / 9	2626
CVS ORLANDO FL DISTR Status: A Facility ID: FLRNEF277	8201 CHANCELLOR DR	ENE 1/4 - 1/2 (0.299 mi.)	FW1107 / 5	2708
DUNKIN DONUTS Status: A Facility ID: FLR10QL36	250 SAND LAKE RD	N 1/4 - 1/2 (0.305 mi.)	1125 / 3	2779
STORAGE FACILITY Status: A Facility ID: FLR10PT61	8421 S ORANGE BLOSSO	NW 1/4 - 1/2 (0.307 mi.)	GA1131 / 5	2784
COMMUNICATIONS LINE Status: A Facility ID: FLR10OZ37		N 1/4 - 1/2 (0.308 mi.)	FL1136 / 3	2790
STATE ROAD NO. 482 Status: A Facility ID: FLR10RA50		N 1/4 - 1/2 (0.311 mi.)	1145 / 3	2805
BEE LINE USED AUTO P Status: A Facility ID: FLR05F480	419 W LANDSTREET RD	E 1/4 - 1/2 (0.312 mi.)	GC1148 / 6	2807
RR DONNELLEY - MORAN Status: A Facility ID: FLRNEE637	9125 9133 9141 BACHM	SW 1/4 - 1/2 (0.320 mi.)	GB1160 / 5	2836
CHEP USA - PTT ORLAN Status: A Facility ID: FLR05H652	1850 CYPRESS LAKE DR	W 1/4 - 1/2 (0.338 mi.)	GK1193 / 8	2951
MORNINGSIDE PARK AND Status: A Facility ID: FLR20BY91		ENE 1/4 - 1/2 (0.348 mi.)	GO1208 / 5	2975
ORLANDO PAVING/TAFT Status: A Facility ID: FLR05D079	8501 FLORIDA ROCK RD	SSE 1/4 - 1/2 (0.348 mi.)	GF1209 / 6	2976
DIESEL DIRECT, INC. Status: A Facility ID: FLR05H227	387 WEST TAFT-VINELA	E 1/4 - 1/2 (0.353 mi.)	GJ1216 / 6	3035
ROCKET BLVD PUMP STA Status: A Facility ID: FLR20BF93	10971 ROCKET BLVD	S 1/4 - 1/2 (0.360 mi.)	GM1229 / 8	3066
XPO - SUPPLY CHAIN, Status: A	2351 INVESTORS ROW	ESE 1/4 - 1/2 (0.360 mi.)	GU1232 / 5	3068

EXECUTIVE SUMMARY

Facility ID: FLRNEF547				
KELLOGG SNACKS - ORL	2351 INVESTORS ROW	ESE 1/4 - 1/2 (0.360 mi.)	GU1235 / 5	3072
Status: A				
Facility ID: FLR10LM07				
GRIFFIN INDUSTRIES L	408 WEST LANDSTREET	E 1/4 - 1/2 (0.360 mi.)	GV1237 / 6	3080
Status: A				
Facility ID: FLG071197				
DARLING INGREDIENTS	408 WEST LANDSTREET	E 1/4 - 1/2 (0.360 mi.)	GV1238 / 6	3094
Status: A				
Facility ID: FLR05F397				
EAST PARK NEIGHBORHO		ESE 1/4 - 1/2 (0.365 mi.)	GW1246 / 7	3107
Status: A				
Facility ID: FLR10LW10				
MASCHMEYER PORTABLE	10551 ROCKET CT	SE 1/4 - 1/2 (0.373 mi.)	HA1265 / 9	3164
Status: A				
Facility ID: FLR10QT36				
INFINITY PARK		NNE 1/4 - 1/2 (0.376 mi.)	1269 / 4	3169
Status: A				
Facility ID: FLR20BW74				
BACHMAN ROAD PARKING	9450 BACHMAN RD	NE 1/4 - 1/2 (0.385 mi.)	HC1285 / 5	3210
Status: A				
Facility ID: FLR20BZ57				
INFINITY PARK	2501 CONSULATE DR	WSW 1/4 - 1/2 (0.385 mi.)	GT1287 / 4	3213
Status: A				
Facility ID: FLR10SI00				
GRANDE LAKES APARTME	10480 GRANDE LAKES B	SE 1/4 - 1/2 (0.394 mi.)	1306 / 7	3252
Status: A				
Facility ID: FLR10QY98				
THE SYGMA NETWORK, I	9313 BACHMAN RD	SW 1/4 - 1/2 (0.397 mi.)	HI1312 / 5	3265
Status: A				
Facility ID: FLR05H877				
ANASTASIA BUILDING A	1815 CYPRESS LAKE DR	S 1/4 - 1/2 (0.409 mi.)	HL1328 / 8	3320
Status: A				
Facility ID: FLR10PQ87				
INFINITY PARK PHASE		NNE 1/4 - 1/2 (0.412 mi.)	1332 / 4	3323
Status: A				
Facility ID: FLR20BP27				
MWI CORPORATION RECY	9337 BACHMAN RD	SW 1/4 - 1/2 (0.413 mi.)	HI1334 / 5	3324
Status: A				
Facility ID: FLA932787				
SOUTHPARK CENTER	W SAND LAKE RD & S J	SSW 1/4 - 1/2 (0.416 mi.)	HM1338 / 4	3327
Status: A				
Facility ID: FLR10FM41				
CENTRAL HAULING & EX	11041 ROCKET BLVD	S 1/4 - 1/2 (0.419 mi.)	HD1347 / 8	3341
Status: A				
Facility ID: FLR05A977				
STONE SYTEMS OF ORLA	2441 VISCOUNT ROW	NNE 1/4 - 1/2 (0.428 mi.)	HP1355 / 2	3367
Status: A				
Facility ID: FLRNEF128				
FLORIDA SURFACES LLC	2441 VISCOUNT ROW	NNE 1/4 - 1/2 (0.428 mi.)	HP1359 / 2	3370

EXECUTIVE SUMMARY

Status: A Facility ID: FLR05H976				
HUBBARD CONSTRUCTION	303 W LANDSTREET RD	E 1/4 - 1/2 (0.436 mi.)	HU1373 / 6	3425
Status: A Facility ID: FLA010902				
PS 3116 HAWKES AVE	1121 HAWKES AVE	NW 1/4 - 1/2 (0.440 mi.)	HX1380 / 2	3449
Status: A Facility ID: FLR20CL28				
ENVIRONMENTAL ENTERP	314B W LANDSTREET RD	E 1/4 - 1/2 (0.445 mi.)	IA1408 / 6	3678
Status: A Facility ID: FLRNEE891				
THE SHERWIN-WILLIAMS	2150 SAND LAKE RD	E 1/4 - 1/2 (0.460 mi.)	HZ1442 / 2	3753
Status: A Facility ID: FLR05C322				
REHRIG PACIFIC COMPA	7452 PRESIDENTS DR	N 1/4 - 1/2 (0.466 mi.)	IB1451 / 1	3773
Status: A Facility ID: FLR05I318				
BMW SOUTH	9750 S. ORANGE BLOSS	S 1/4 - 1/2 (0.470 mi.)	IK1460 / 8	3782
Status: A Facility ID: FLR10QH15				
ORLANDO PRINTING FAC	1200 CENTRAL FLORIDA	SSW 1/4 - 1/2 (0.473 mi.)	IM1465 / 8	3791
Status: A Facility ID: FLR05H028				
HOWARD FERTILIZER &	8306 S ORANGE AVE	E 1/4 - 1/2 (0.478 mi.)	IL1492 / 3	3971
Status: A Facility ID: FLR05G661				
GRANDE LAKES III	10700 S JOHN YOUNG P	S 1/4 - 1/2 (0.481 mi.)	1506 / 7	4007
Status: A Facility ID: FLR20CO98				
INDEPENDENCE RECYCLI	9800 RECYCLE CENTER	ENE 1/4 - 1/2 (0.488 mi.)	IT1510 / 6	4012
Status: A Facility ID: FLR05H627				

EDR HIGH RISK HISTORICAL RECORDS

EDR Exclusive Records

EDR Hist Auto: EDR Exclusive Historical Auto Stations

A review of the EDR Hist Auto list, as provided by EDR, has revealed that there are 19 EDR Hist Auto sites within approximately 0.5 miles of the requested target property.

<u>Site</u>	<u>Address</u>	<u>Direction / Distance</u>	<u>Map ID / Focus Map(s)</u>	<u>Page</u>
DONS TURNPIKE TEXACO	8911 S ORANGE BLOSSO	W 0 - 1/8 (0.018 mi.)	AC241 / 5	309
SUNOCO INC	9495 S ORANGE BLOSSO	NNW 0 - 1/8 (0.026 mi.)	AK280 / 5	359
ACME OIL DISTRIBUTIO	9521 S ORANGE BLSSM	S 0 - 1/8 (0.027 mi.)	AL292 / 5	382
TURNPIKE TEXACO AUTO	8907 S ORANGE BLOSSO	WNW 0 - 1/8 (0.039 mi.)	AC340 / 5	480
HESS CORPORATION	9520 S ORANGE BLOSSO	WSW 0 - 1/8 (0.090 mi.)	CA478 / 5	862
BWDI BATTLE STATIONS	9460 DELEGATES DR ST	WSW 0 - 1/8 (0.095 mi.)	493 / 5	898
IGWT REPAIR SERVICE	965 W TAFT VINELAND	N 0 - 1/8 (0.096 mi.)	CF501 / 5	917

EXECUTIVE SUMMARY

<u>Site</u>	<u>Address</u>	<u>Direction / Distance</u>	<u>Map ID / Focus Map(s)</u>	<u>Page</u>
ACME TRUCK STOP TR	9565 S ORANGE BLOSSO	S 1/8 - 1/4 (0.199 mi.)	EE844 / 8	1766
APCO SOLUTIONS INC	1271 LA QUINTA DR	NW 1/8 - 1/4 (0.218 mi.)	EP893 / 5	2055
CITGO 178	8510 DOT LN	ENE 1/4 - 1/2 (0.343 mi.)	GO1202 / 5	2968
ON SITE	387 W TAFT VINELAND	E 1/4 - 1/2 (0.353 mi.)	GJ1215 / 6	3035
LINCOLN SPECIALISTS	9765 S ORANGE BLOSSO	S 1/4 - 1/2 (0.431 mi.)	HQ1362 / 8	3373
COLLISION R US	9769 S ORANGE BLOSSO	S 1/4 - 1/2 (0.434 mi.)	HQ1367 / 8	3381
ORANGE STATE MARINE	8710 S ORANGE AVE	ESE 1/4 - 1/2 (0.438 mi.)	HV1377 / 6	3445
24-7 SUNOCO	8800 S ORANGE AVE	ESE 1/4 - 1/2 (0.446 mi.)	IC1412 / 6	3682
SKORMANI AUTO CONCEP	9773 S ORANGE BLOSSO	S 1/4 - 1/2 (0.446 mi.)	HQ1415 / 8	3690
KAYO OIL CO GIL SIMO	8220 S ORANGE BLOSSO	NW 1/4 - 1/2 (0.466 mi.)	II1447 / 5	3758
SUN CHEMICAL CORPORA	1200 CENTRAL FLORIDA	SSW 1/4 - 1/2 (0.473 mi.)	IM1467 / 8	3837
KING MOTOR CENTER OF	1406 SAND LAKE RD	WSW 1/4 - 1/2 (0.478 mi.)	IR1504 / 2	4005

EDR Hist Cleaner: EDR Exclusive Historical Cleaners

A review of the EDR Hist Cleaner list, as provided by EDR, has revealed that there are 2 EDR Hist Cleaner sites within approximately 0.5 miles of the requested target property.

<u>Site</u>	<u>Address</u>	<u>Direction / Distance</u>	<u>Map ID / Focus Map(s)</u>	<u>Page</u>
JAZM CLEANERS INC	811 SAND LAKE RD	S 0 - 1/8 (0.016 mi.)	Z233 / 3	304
HUDGEONS CLEANERS	9484 S ORANGE BLOSSO	NW 0 - 1/8 (0.055 mi.)	AK364 / 5	534

EDR RECOVERED GOVERNMENT ARCHIVES

Exclusive Recovered Govt. Archives

FL RGA LF: Recovered Government Archive Solid Waste Facilities List

A review of the FL RGA LF list, as provided by EDR, has revealed that there are 13 FL RGA LF sites within approximately 0.5 miles of the requested target property.

<u>Site</u>	<u>Address</u>	<u>Direction / Distance</u>	<u>Map ID / Focus Map(s)</u>	<u>Page</u>
CARDONA ENTERPRISES, Facility ID: 100437	10255 GENERAL DR	NE 0 - 1/8 (0.022 mi.)	AH261 / 9	343
CHEMICAL CONSERVATIO Facility ID: 83718	10225 GENERAL DRIVE	E 0 - 1/8 (0.030 mi.)	AN298 / 9	384
PERMA-FIX OF ORLANDO Facility ID: 83718	10225 GENERAL DRIVE	E 0 - 1/8 (0.030 mi.)	AN299 / 9	384
WORLDWIDE TIRE REC. Facility ID: 100375	10705 ROCKET BLVD	S 1/8 - 1/4 (0.131 mi.)	CU669 / 8	1094
PERMA-FIX OF ORLANDO Facility ID: 95376	10100 ROCKET BLVD	E 1/8 - 1/4 (0.133 mi.)	CV685 / 9	1123
TRIUMVIRATE ENVIRONM Facility ID: 95376	10100 ROCKET BLVD	E 1/8 - 1/4 (0.133 mi.)	CV687 / 9	1124
LAPIN SERVICES Facility ID: 98538	10576 GENERAL DR	E 1/8 - 1/4 (0.160 mi.)	DN773 / 9	1605
RAYAN USED TIRE WHOL	901 CENTRAL FLORIDA	S 1/4 - 1/2 (0.340 mi.)	GM1200 / 8	2967

EXECUTIVE SUMMARY

Facility ID: 100376					
ASHLEY TIRES DISPOSAL Facility ID: 94761	8515 FLORIDA ROCK RD	S 1/4 - 1/2 (0.365 mi.)	GX1247 / 6	3108	
ENVIRONMENTAL ENTERPRISE Facility ID: 95480	314B W LANDSTREET RD	E 1/4 - 1/2 (0.445 mi.)	IA1407 / 6	3678	
RAYAN USED TIRE WHOLESALE Facility ID: 100855	750 CENTRAL FLORIDA	SE 1/4 - 1/2 (0.456 mi.)	IE1435 / 9	3742	
ORLANDO ROCK & SEALING Facility ID: 24673	303 W TAFT VINELAND	E 1/4 - 1/2 (0.458 mi.)	IH1438 / 6	3752	
ORLANDO ROCK & SEALING	303 W TAFT VINELAND	E 1/4 - 1/2 (0.458 mi.)	IH1440 / 6	3753	

FL RGA LUST: Recovered Government Archive Leaking Underground Storage Tank

A review of the FL RGA LUST list, as provided by EDR, has revealed that there are 91 FL RGA LUST sites within approximately 0.5 miles of the requested target property.

<u>Site</u>	<u>Address</u>	<u>Direction / Distance</u>	<u>Map ID / Focus Map(s)</u>	<u>Page</u>
TEXACO TURNPIKE Facility ID: 8513509	8911 S ORANGE BLOSSOM	W 0 - 1/8 (0.018 mi.)	AC242 / 5	309
TURNPIKE SERVICES INC Facility ID: 8513509	8911 S ORANGE BLOSSOM	W 0 - 1/8 (0.018 mi.)	AC245 / 5	325
TEXACO-TURNPIKE Facility ID: 8513509	8911 S ORANGE BLOSSOM	W 0 - 1/8 (0.018 mi.)	AC246 / 5	325
FL CONTRACTORS EQUIPMENT Facility ID: 9103451	1477 W LANDSTREET	ENE 0 - 1/8 (0.018 mi.)	AD248 / 5	329
SUNOCO #0613-0736 Facility ID: 8944029	9495 S ORANGE BLOSSOM	NNW 0 - 1/8 (0.026 mi.)	AK281 / 5	360
SUNOCO TAFT Facility ID: 8944029	9495 S ORANGE BLOSSOM	NNW 0 - 1/8 (0.026 mi.)	AK282 / 5	360
SPEEDWAY #0389 Facility ID: 8944029	9495 S ORANGE BLOSSOM	NNW 0 - 1/8 (0.026 mi.)	AK283 / 5	360
SUNOCO-TAFT #427 Facility ID: 8944029	9495 S ORANGE BLOSSOM	NNW 0 - 1/8 (0.026 mi.)	AK284 / 5	360
SPEEDY FOOD MART Facility ID: 8841092	9521 S ORANGE BLOSSOM	S 0 - 1/8 (0.027 mi.)	AL291 / 5	381
LIL CHAMP FOOD STORE Facility ID: 8841092	9521 S ORANGE BLOSSOM	S 0 - 1/8 (0.027 mi.)	AL293 / 5	382
BUDGET RENT A CAR Facility ID: 9046584	2125 W LANDSTREET RD	WNW 0 - 1/8 (0.036 mi.)	AS319 / 5	408
BUDGET SITE #1914 Facility ID: 9046584	2125 W LANDSTREET RD	WNW 0 - 1/8 (0.036 mi.)	AS322 / 5	431
7-ELEVEN FOOD STORE Facility ID: 8512594	8910 S ORANGE BLOSSOM	N 0 - 1/8 (0.050 mi.)	BA356 / 5	509
PENSKE TRUCK LEASING Facility ID: 8625040	2177 W LANDSTREET RD	NE 0 - 1/8 (0.061 mi.)	BG379 / 5	570
SUNBELT SALES & RENT	706 W LANDSTREET RD	ESE 0 - 1/8 (0.064 mi.)	BE388 / 6	587

EXECUTIVE SUMMARY

Facility ID: 8839572				
REDS MARKET Facility ID: 8627732	8801 EXCHANGE DR	ENE 0 - 1/8 (0.066 mi.)	AZ394 / 5	602
RED'S MARKET, INC. Facility ID: 8627732	8801 EXCHANGE DR	ENE 0 - 1/8 (0.066 mi.)	AZ395 / 5	602
AIR PRODUCTS & CHEMI Facility ID: 8518572	8300 EXCHANGE DR	ENE 0 - 1/8 (0.080 mi.)	BS448 / 5	791
FOUNTAIN MOTORS INC Facility ID: 9102647	8701 S ORANGE BLOSSO	NW 0 - 1/8 (0.090 mi.)	CC483 / 5	886
FOUNTAIN MOTORS INC Facility ID: 9102647	8701 S ORANGE BLOSSO	NW 0 - 1/8 (0.090 mi.)	CC484 / 5	886
YELLOW FREIGHT INC Facility ID: 9805659	1265 LAQUINTA DR	NW 1/8 - 1/4 (0.126 mi.)	CQ625 / 5	1058
YELLOW FREIGHT SYSTE Facility ID: 8513606	1265 LA QUINTA DR	NW 1/8 - 1/4 (0.126 mi.)	CQ630 / 5	1060
YELLOW FREIGHT SYSTE Facility ID: 8513606	1265 LA QUINTA DR	NW 1/8 - 1/4 (0.126 mi.)	CQ649 / 5	1064
YELLOW FREIGHT INC 0 Facility ID: 9805659	1265 LAQUINTA DR	NW 1/8 - 1/4 (0.126 mi.)	CQ653 / 5	1065
JOHN SEXTON FOOD CO Facility ID: 8732489	2412 SAND LAKE RD	SE 1/8 - 1/4 (0.137 mi.)	CX702 / 2	1399
LIQUID AIR CORP Facility ID: 8838026	9857 BACHMAN RD	N 1/8 - 1/4 (0.147 mi.)	DA717 / 5	1449
AIR LIQUIDE AMERICA Facility ID: 8838026	9857 BACHMAN RD	N 1/8 - 1/4 (0.147 mi.)	DA718 / 5	1449
AIR LIQUIDE INDUSTRI Facility ID: 8838026	9857 BACHMAN RD	N 1/8 - 1/4 (0.147 mi.)	DA722 / 5	1484
ELAND ENERGY CORP Facility ID: 8622614	605 W TAFT VINELAND	E 1/8 - 1/4 (0.151 mi.)	DI746 / 6	1541
FUELMAN-W TAFT VINEL Facility ID: 8622614	605 W TAFT VINELAND	E 1/8 - 1/4 (0.151 mi.)	DI747 / 6	1541
TAYLOR PETROLEUM CO Facility ID: 9801129	605 W TAFT VINELAND	E 1/8 - 1/4 (0.151 mi.)	DI749 / 6	1553
SAMS GAS #8290 Facility ID: 9803654	9498 S ORANGE BLOSSO	WNW 1/8 - 1/4 (0.158 mi.)	DM765 / 5	1574
ORANGE CNTY FIRE DEP Facility ID: 8520436	1270 LA QUINTA DR	NW 1/8 - 1/4 (0.160 mi.)	DO775 / 5	1606
ORANGE CNTY FIRE DEP Facility ID: 8520436	1270 LA QUINTA DR	NW 1/8 - 1/4 (0.160 mi.)	DO777 / 5	1616
MASTEC NORTH AMERICA Facility ID: 8837329	555 W LANDSTREET RD	E 1/8 - 1/4 (0.185 mi.)	DJ814 / 6	1707
BURNUP & SIMS TELCOM Facility ID: 8837329	555 W LANDSTREET RD	E 1/8 - 1/4 (0.185 mi.)	DJ815 / 6	1707
ACME TRUCK STOP & TR Facility ID: 8622226	9565 S ORANGE BLOSSO	S 1/8 - 1/4 (0.199 mi.)	EE843 / 8	1765
RUAN LEASING SYSTEM	10747 ROCKET BLVD	SSE 1/8 - 1/4 (0.199 mi.)	EF852 / 8	1787

EXECUTIVE SUMMARY

Facility ID: 8513346					
WILSHIRE ORLANDO ASS Facility ID: 8840943	8221 EXCHANGE DR	ENE 1/8 - 1/4 (0.202 mi.)	EC853 / 2		1787
FLEET TRANSPORT CO I Facility ID: 8512914	503 W TAFT VINELAND	E 1/8 - 1/4 (0.207 mi.)	EG862 / 6		1808
FLEET TRANSPORT CO., Facility ID: 8512914	503 W TAFT VINELAND	E 1/8 - 1/4 (0.207 mi.)	EG863 / 6		1808
KENAN TRANSPORT CO 0 Facility ID: 9808049	INTERSECTION OF HWY	E 1/8 - 1/4 (0.213 mi.)	870 / 5		1826
NATIONAL FREIGHT INC Facility ID: 8942941	901 W LANDSTREET RD	W 1/8 - 1/4 (0.227 mi.)	EO911 / 5		2142
COMFORT HOUSE INC Facility ID: 8513324	2450 TITAN ROW	NE 1/8 - 1/4 (0.230 mi.)	EV914 / 2		2146
ROLLINS LEASING CORP Facility ID: 8513324	2450 TITAN ROW	NE 1/8 - 1/4 (0.230 mi.)	EV915 / 2		2147
PENSKE TRUCK LEASING Facility ID: 8513324	2450 TITAN ROW	NE 1/8 - 1/4 (0.230 mi.)	EV918 / 2		2154
JOHN J & BARBARA J S Facility ID: 8513324	2450 TITAN ROW	NE 1/8 - 1/4 (0.230 mi.)	EV919 / 2		2154
WRB ENTERPRISES Facility ID: 8521736	1250 W LANDSTREET RD	SE 1/8 - 1/4 (0.231 mi.)	EU926 / 5		2180
TOYS R US Facility ID: 8944901	10400 ROCKET CT	E 1/8 - 1/4 (0.240 mi.)	EY941 / 9		2218
COGGIN-O'STEEN HONDA Facility ID: 8627625	8574 S ORANGE BLOSSO	NNW 1/8 - 1/4 (0.246 mi.)	FA957 / 5		2254
COGGIN HONDA AUTOMAR Facility ID: 8627625	8574 S ORANGE BLOSSO	NNW 1/8 - 1/4 (0.246 mi.)	FA958 / 5		2254
SONOCO PRODUCTS CO Facility ID: 9800618	10895 ROCKET BLVD	SSE 1/4 - 1/2 (0.265 mi.)	FH995 / 8		2504
CVS ORLANDO FL DISTR Facility ID: 8513347	8100 CHANCELLOR DR	ESE 1/4 - 1/2 (0.279 mi.)	FN1059 / 2		2586
JOSE F MORET Facility ID: 9806620	9557 BACHMAN RD	NE 1/4 - 1/2 (0.291 mi.)	FS1083 / 5		2620
DIVISION OF FORESTRY Facility ID: 8622666	8431 S ORANGE BLOSSO	N 1/4 - 1/2 (0.296 mi.)	FU1093 / 5		2648
DIVISION OF FORESTRY Facility ID: 8521856	8431 S ORANGE BLOSSO	N 1/4 - 1/2 (0.296 mi.)	FU1094 / 5		2649
CVS ORLANDO FL DISTR Facility ID: 8513347	8201 CHANCELLOR DR	ENE 1/4 - 1/2 (0.299 mi.)	FW1108 / 5		2719
RYDER TRUCK RENTAL I Facility ID: 8513347	8201 CHANCELLOR DR	ENE 1/4 - 1/2 (0.299 mi.)	FW1109 / 5		2719
CROWN LINEN LLC Facility ID: 8839522	7491 BROKERAGE DR	NE 1/4 - 1/2 (0.301 mi.)	FF1112 / 1		2736
LOMBARDIS SEAFOOD IN Facility ID: 8839522	7491 BROKERAGE DR	NE 1/4 - 1/2 (0.301 mi.)	FF1113 / 1		2736
FL DEPT OF TRANSPORT	420 W LANDSTREET RD	E 1/4 - 1/2 (0.313 mi.)	GC1154 / 6		2830

EXECUTIVE SUMMARY

Facility ID: 8943862					
ORLANDO WATERSPORTS Facility ID: 9813176	8615 FLORIDA ROCK RD	S 1/4 - 1/2 (0.369 mi.)	GX1258 / 6		3157
STARLINE MANUFACTURI Facility ID: 8521429	365 W TAFT VINELAND	E 1/4 - 1/2 (0.369 mi.)	GJ1260 / 6		3161
CASH AUTO SALES Facility ID: 9045668	8400 S ORANGE BLOSSO	N 1/4 - 1/2 (0.380 mi.)	GQ1272 / 5		3171
TRUSSWAY SOUTHEAST, Facility ID: 8627439	8850 TRUSSWAY BLVD	SSE 1/4 - 1/2 (0.381 mi.)	GN1275 / 6		3174
TRUSSWAY SOUTHEAST I Facility ID: 8627439	8850 TRUSSWAY BLVD	SSE 1/4 - 1/2 (0.381 mi.)	GN1276 / 6		3174
AMERICAN DISTRIBUTOR Facility ID: 8627803	10999 ROCKET BLVD	S 1/4 - 1/2 (0.388 mi.)	HD1289 / 8		3214
AAA COOPER TRANSPORT Facility ID: 8512607	1329 CENTRAL FLORIDA	S 1/4 - 1/2 (0.405 mi.)	HK1324 / 8		3317
TAMPA BAY TRUCKING I Facility ID: 8521712	11041 ROCKET BLVD	S 1/4 - 1/2 (0.419 mi.)	HD1344 / 8		3338
CORESLAB STRUCTURES Facility ID: 8521712	11041 ROCKET BLVD	S 1/4 - 1/2 (0.419 mi.)	HD1345 / 8		3338
CORESLAB STRUCTURES Facility ID: 8521712	11041 ROCKET BLVD	S 1/4 - 1/2 (0.419 mi.)	HD1350 / 8		3361
HUBBARD CONSTRUCTION Facility ID: 8838144	303 W LANDSTREET RD	E 1/4 - 1/2 (0.436 mi.)	HU1371 / 6		3391
HUBBARD CONSTRUCTION Facility ID: 8838144	303 W LANDSTREET RD	E 1/4 - 1/2 (0.436 mi.)	HU1374 / 6		3436
ROMA FOOD ENTERPRISE Facility ID: 8627007	7520 CHANCELLOR DR	NE 1/4 - 1/2 (0.440 mi.)	HW1379 / 2		3449
FRAZEE LTD Facility ID: 8837325	1100 CENTRAL FLORIDA	SSW 1/4 - 1/2 (0.443 mi.)	HN1398 / 8		3618
SHEPPARD ELECTRIC CO Facility ID: 8837325	1100 CENTRAL FLORIDA	SSW 1/4 - 1/2 (0.443 mi.)	HN1399 / 8		3618
MCCRORY RELAY #5740 Facility ID: 8731903	7598 CURRENCY DR	ENE 1/4 - 1/2 (0.454 mi.)	IG1427 / 2		3724
HILLDRUP MOVING & ST Facility ID: 8627746	750 CENTRAL FLORIDA	SE 1/4 - 1/2 (0.456 mi.)	IE1433 / 9		3742
WELCOME HOLDINGS LLC Facility ID: 8627746	750 CENTRAL FLORIDA	SE 1/4 - 1/2 (0.456 mi.)	IE1434 / 9		3742
SUNOCO - MALL #433 Facility ID: 8513096	8220 S ORANGE BLOSSO	NW 1/4 - 1/2 (0.466 mi.)	II1444 / 5		3755
SUNOCO #0947-5617 Facility ID: 8513096	8220 S ORANGE BLOSSO	NW 1/4 - 1/2 (0.466 mi.)	II1445 / 5		3756
COASTAL MART #9037 Facility ID: 8513096	8220 S ORANGE BLOSSO	NW 1/4 - 1/2 (0.466 mi.)	II1448 / 5		3758
MALL SUNOCO Facility ID: 8513096	8220 S ORANGE BLOSSO	NW 1/4 - 1/2 (0.466 mi.)	II1450 / 5		3773
JENKS METALS, INC.	8408 S ORANGE AVE	E 1/4 - 1/2 (0.473 mi.)	IL1462 / 3		3786

EXECUTIVE SUMMARY

Facility ID: 8628041				
JENKS METALS INC Facility ID: 8628041	8408 S ORANGE AVE	E 1/4 - 1/2 (0.473 mi.)	IL1463 / 3	3786
HOWARD FERTILIZER & Facility ID: 8838100	8306 S ORANGE AVE	E 1/4 - 1/2 (0.478 mi.)	IL1498 / 3	3995
HOWARD FERTILIZER CO Facility ID: 8838100	8306 S ORANGE AVE	E 1/4 - 1/2 (0.478 mi.)	IL1499 / 3	3996
KING CAR RENTAL Facility ID: 8627719	1406 SAND LAKE RD	WSW 1/4 - 1/2 (0.478 mi.)	IR1502 / 2	3997
SHELL FUELING 2005-7 Facility ID: 9809432	702 THORPE RD LOT 1	N 1/4 - 1/2 (0.489 mi.)	IU1516 / 6	4024
SHELL FUELING 2005-7 Facility ID: 9809432	702 THORPE RD LOT 10	N 1/4 - 1/2 (0.489 mi.)	IU1523 / 6	4036
BRINKS INC Facility ID: 8839389	9900 SATELLITE BLVD	S 1/4 - 1/2 (0.497 mi.)	IZ1535 / 8	4064

MAPPED SITES SUMMARY

Target Property:
 ORLANDO SOUTH INTERCHANGE
 ORLANDO, FL 32809

MAP ID / FOCUS MAP	SITE NAME	ADDRESS	DATABASE ACRONYMS	DIST (ft. & mi.) DIRECTION
Reg / 3	PINE CASTLE URBAN CE		FL BROWNFIELDS	1900 0.360 NNE
Reg / 3	C.L. INDUSTRIES: ROC		FL BROWNFIELDS	2306 0.437 ENE
1 / 1	CENTRAL PARK SUBSTAT	2551 WEST SAND LAKE	FL TIER 2	TP
A2 / 1	SANDLAKE ROAD & JOHN	NW QUADRANT OF SAND	FL SWF/LF	TP
B3 / 3	HORIZON COMMERCE PAR	8075 BEACON LAKE DR	FL NPDES	TP
B4 / 3	HORIZON COMMERCE PAR	UNKNOWN	FINDS, ECHO	TP
A5 / 1	PROGRESS ENERGY CENT	2742 SAND LAKE ROAD	FL RESP PARTY	TP
A6 / 1	PROGRESS ENERGY SARA	2742 SAND LAKE ROAD	FL RESP PARTY	TP
C7 / 1	BOSTWICK LABORATORIE	2500 SAND LAKE RD	FINDS, ECHO	TP
C8 / 1	BOSTWICK LABORATORIE	2500 SAND LAKE RD	RCRA NonGen / NLR	TP
D9 / 3	ANVIL INTERNATIONAL	236 OUTLOOK POINT DR	FL NPDES	TP
10 / 6	SR-528 BEACHLINE EXP	BEACHLINE EXPRESSWAY	FINDS, ECHO	TP
11 / 5	LIBERTY BEELINE LOT	GILLS DR	FINDS, ECHO	TP
E12 / 5	G & M CLEANERS	1015 LA QUINTA DR	FINDS, ECHO	TP
E13 / 5	G & M CLEANERS	1015 LA QUINTA DR	RCRA NonGen / NLR	TP
E14 / 5	CRYSTALS PENTHOUSE C	1021 LA QUINTA DR	EDR Hist Cleaner	TP
E15 / 5	GLS SOUTHERN	1045 LA QUINTA DR	RCRA NonGen / NLR, FINDS, ECHO	TP
F16 / 5	DAYS INN	1851 LANDSTREET RD	FL LUST, FL UST, FL Financial Assurance	TP
F17 / 5	DAYS INN FLORIDA MAL	1851 W LANDSTREET RD	RCRA NonGen / NLR	TP
F18 / 5	DAYS INN - FLORIDA M	1851 W LANDSTREET RD	RCRA-CESQG	TP
F19 / 5	DAYS INN FLORIDA MAL	1851 W LANDSTREET RD	FINDS, ECHO	TP
G20 / 5	DAYS INN / LODGE - F	1854 WEST LANDSTREET	FL INST CONTROL	TP
G21 / 5		1850E LANDSTREET RD	HMIRS	TP
H22 / 5	EXXON #4623 TRI J	9000 S ORANGE BLOSSO	FL RGA LUST	TP
H23 / 5	HUCKS EXXON (NORMAN	9000 S ORANGE BLOSSO	EDR Hist Auto	TP
H24 / 5	NOSHS EXXON	9000 S ORANGE BLOSSO	RCRA NonGen / NLR, FINDS, ECHO	TP
H25 / 5	AMERICAN PROPERTY GR	9000 S ORANGE BLOSSO	FL LUST, FL UST, FL CLEANUP SITES, FL DW...	TP
H26 / 5	AMERICAN PROPERTY GR	9000 S ORANGE BLOSSO	FL RGA LUST	TP
I27 / 5	CHEVRON #47783	9005 S ORANGE BLOSSO	FL LUST, FL UST	TP
I28 / 5	SOUTH TRAIL CHEVRON	9005 S ORANGE BLOSSO	EDR Hist Auto	TP
I29 / 5	CHEVRON #47783	9005 S ORANGE BLOSSO	FL RGA LUST	TP
J30 / 5	GOAA MASTER DEWATERI	FOURTH RUNWAY PROGRA	FINDS, ECHO	TP
J31 / 5	FDOT E8Q11 TURNPIKE		FL NPDES	TP
32 / 5	KENAN ADVANTAGE GROU	CONSULATE DR ON RAMP	FL LUST, FL TANKS	TP
K33 / 4	DATASITE ORLANDO	9701 S JOHN YOUNG PK	FL UST, FL AST, FL AIRS, FL Financial As...	TP
K34 / 4	JYP ORLANDO LLC	9701 S JOHN YOUNG PK	RCRA NonGen / NLR, US AIRS, FINDS, ECHO	TP
K35 / 4	DATASITE ORLANDO	9701 SOUTH JOHN YOUN	FL TIER 2	TP
K36 / 4	AT&T CORP. - 37585	9701 S JOHN YOUNG PK	FL TIER 2	TP
37 / 5	FL DEPT OF TRANSPORT	MP 254 EXIT 70 ORLAN	FL LUST, FL UST, FL CLEANUP SITES, FL DW...	TP

MAPPED SITES SUMMARY

Target Property:
 ORLANDO SOUTH INTERCHANGE
 ORLANDO, FL 32809

MAP ID / FOCUS MAP	SITE NAME	ADDRESS	DATABASE ACRONYMS	DIST (ft. & mi.) DIRECTION
L38 / 5	SYGMA	2200 CONSULATE DR	FL ASBESTOS, FL NPDES	TP
L39 / 5	FREEMAN DECORATING	2200 CONSULATE DR	RCRA-CESQG, FINDS, ECHO	TP
40 / 5		2101 CONSULATE DRIVE	FL SPILLS	TP
M41 / 5	BATTERIES PLUS	9251 S ORANGE BLOSSO	FINDS, ECHO	TP
M42 / 5	BATTERIES PLUS	9251 S ORANGE BLOSSO	RCRA NonGen / NLR	TP
N43 / 5	PLANTATION OAKS SR L	9309 S ORANGE BLOSSO	FL LUST, FL UST, FL AST, FL ASBESTOS, FL...	TP
N44 / 5	COCONUT POINT SENIOR	9309 S ORANGE BLOSSO	FINDS, ECHO	TP
N45 / 5	PAVILION AT CROSSING	9309 S ORANGE BLOSSO	FL RGA LUST	TP
N46 / 5	CENTRAL PARK VILLAGE	9309 S ORANGE BLOSSO	FL RGA LUST	TP
N47 / 5	ENTERPRISE CAR WASH	9319 S ORANGE BLOSSO	FINDS	TP
48 / 4	US NASA JOHN F KENNE	HWY 3	FINDS, ECHO	TP
49 / 5	ROAD TEC	931 TAFT VINELAND RO	FL ASBESTOS	TP
O50 / 5	SOUTHERN PAINT CONTR	943 W TAFT VINELAND	RCRA NonGen / NLR, FINDS, ECHO	TP
O51 / 5	INTERNATIONAL CAR PE	943 TAFT VINELAND RO	FINDS, ECHO	TP
O52 / 5	INTERNATIONAL CAR PE	943 W TAFT VINELAND	RCRA NonGen / NLR	TP
O53 / 5	STONEMAX	943 W TAFT VINELAND	FL NPDES	TP
O54 / 5	EMPIRE AUTO SHOP INC	943 E TAFT VINELAND	RCRA NonGen / NLR, FINDS, ECHO	TP
O55 / 5	STONEMAX	943 W TAFT VINELAND	FINDS, ECHO	TP
56 / 5	WINGFOOT COMMERCIAL	971 W TAFT VINELAND	FL SWF/LF	TP
57 / 5	PROGRESS ENERGY TAFT	977 TAFT VINELAND RO	FL RESP PARTY	TP
P58 / 5	BEYEL BROTHERS INC	1235 W TAFT VINELAND	RCRA-CESQG	TP
P59 / 5	UNITED RENTALS INC -	1235 W TAFT VINELAND	FL RGA LUST	TP
P60 / 5	BEYEL BROTHERS INC	1235 W TAFT VINELAND	FINDS, ECHO	TP
P61 / 5	BEYEL BROTHERS	1235 W TAFT VINELAND	FL LUST, FL Financial Assurance, FL NPDE...	TP
P62 / 5	BEYEL BROTHERS	1235 W TAFT VINELAND	FL RGA LUST	TP
P63 / 5	BEYEL BROTHERS	1235 W TAFT VINELAND	FL AST	TP
Q64 / 5		1435 TAFT VINELAND R	FL SPILLS	TP
Q65 / 5	LESLIE TIRES DISPOSA	1425 W TAFT VINELAND	FL RGA LF	TP
Q66 / 5	LESLIE TIRES DISPOSA	1425 W TAFT VINELAND	FL SWF/LF	TP
Q67 / 5		1445 TAFT-VINELAND R	ERNS	TP
Q68 / 5		1445 TAFT VINELAND RO	FL SPILLS	TP
Q69 / 5		1445 TAFT VINELAND R	ERNS	TP
R70 / 5	PENSKE TRUCK LEASING	1301 W TAFT VINELAND	FL RGA LUST	TP
R71 / 5	PENSKE TRUCK LEASING	1301 TAFT VINELAND R	FL TIER 2	TP
R72 / 5	ROLLINS LEASING CORP	1301 W TAFT VINELAND	FL RGA LUST	TP
R73 / 5	PENSKE TRUCK LEASING	1301 W TAFT VINELAND	RCRA-CESQG, FINDS, ECHO	TP
R74 / 5	PENSKE TRUCK LEASING	1301 W TAFT VINELAND	FL LUST, FL UST, FL CLEANUP SITES, FL DW...	TP
R75 / 5		1301 TAFT VINELAND R	HMIRS	TP
R76 / 5	UNITED PARCEL SERVIC	1301 W TAFT VINELAND	FL RGA LUST	TP

MAPPED SITES SUMMARY

Target Property:
 ORLANDO SOUTH INTERCHANGE
 ORLANDO, FL 32809

MAP ID / FOCUS MAP	SITE NAME	ADDRESS	DATABASE ACRONYMS	DIST (ft. & mi.) DIRECTION
S77 / 5	CREWS COMMERCE CENTE	1731 W TAFT VINELAND	FINDS, ECHO	TP
S78 / 5	CREWS COMMERCE CENTE	1731 W TAFT VINELAND	FL NPDES	TP
P79 / 5	BENT OAK INDUSTRIAL	1602 W TAFT VINELAND	FINDS, ECHO	TP
P80 / 5	BENT OAK INDUSTRIAL	1602 W TAFT VINELAND	FL NPDES	TP
T81 / 6		828 TAFT-VINELAND RD	HMIRS	TP
T82 / 6		828 TAFT VINELAND RO	HMIRS	TP
T83 / 6		828 TAFT VINELAND RO	HMIRS	TP
T84 / 6		828 TAFT VINELAND RO	HMIRS	TP
T85 / 6		828 TAFT-VINELAND RD	HMIRS	TP
T86 / 6		828 TAFT VINELAND RD	HMIRS	TP
T87 / 6		828 TAFT VINELAND RD	HMIRS	TP
T88 / 6		828 TAFT-VINELAND RO	HMIRS	TP
T89 / 6		828 TAFT VINELAND RD	HMIRS	TP
T90 / 6		828 TAFT VINELAND RD	HMIRS	TP
T91 / 6		828 TAFT VINELAND RD	HMIRS	TP
T92 / 6		828 TAFT VINELAND RD	HMIRS	TP
T93 / 6		828 TAFT VINELAND RD	HMIRS	TP
T94 / 6		828 TAFT VINELAND RD	HMIRS	TP
T95 / 6		828 TAFT VINELAND RD	HMIRS	TP
T96 / 6		828 TAFT VINELAND RD	HMIRS	TP
T97 / 6		828 TAFT VINELAND RO	HMIRS	TP
T98 / 6		828 TAFT-VINELAND RO	HMIRS	TP
T99 / 6		828 TAFT VINELAND RO	ERNS, HMIRS	TP
T100 / 6		828 TAFT VINELAND RD	HMIRS	TP
T101 / 6		828 TAFT-VINELAND RO	HMIRS	TP
T102 / 6		828 TAFT-VINELAND RO	HMIRS	TP
T103 / 6		828 TAFT-VINELAND RO	ERNS, HMIRS	TP
T104 / 6		828 TAFT-VINELAND RO	HMIRS	TP
T105 / 6		828 TAFT VINELAND RO	HMIRS	TP
T106 / 6		828 TAFT-VINELAND RO	HMIRS	TP
T107 / 6		828 TAFT VINELAND RO	HMIRS	TP
T108 / 6		828 TAFT VINELAND RO	HMIRS	TP
T109 / 6		828 TAFT-VINELAND RD	HMIRS	TP
T110 / 6		828 TAFT VINELAND RO	HMIRS	TP
T111 / 6		828 TAFT-VINELAND RO	HMIRS	TP
T112 / 6		828 TAFT-VINELAND RD	HMIRS	TP
T113 / 6		828 TAFT VINELAND RD	HMIRS	TP
T114 / 6		828 TAFT VINELAND RD	HMIRS	TP
T115 / 6		828 TAFT VINELAND RD	HMIRS	TP

MAPPED SITES SUMMARY

Target Property:
 ORLANDO SOUTH INTERCHANGE
 ORLANDO, FL 32809

MAP ID / FOCUS MAP	SITE NAME	ADDRESS	DATABASE ACRONYMS	DIST (ft. & mi.) DIRECTION
T116 / 6		828 TAFT VINELAND	HMIRS	TP
T117 / 6		828 TAFT VINELAND RO	HMIRS	TP
T118 / 6		828 TAFT VINELAND RD	HMIRS	TP
T119 / 6		828 W TAFT VINELIND	HMIRS	TP
T120 / 6		828 TAFT VINELAND RO	HMIRS	TP
T121 / 6		828 TAFT VINELAND RD	HMIRS	TP
T122 / 6		828 TAFT VINELAND RO	HMIRS	TP
T123 / 6		828 TAFT VINELAND	HMIRS	TP
T124 / 6		828 TAFT VINELAND	HMIRS	TP
T125 / 6		828 TAFT VINELAND RD	HMIRS	TP
T126 / 6		828 TAFT VINELAND RD	HMIRS	TP
T127 / 6		828 TAFT VINELAND RD	HMIRS	TP
T128 / 6		828 TAFT VINELAND RD	HMIRS	TP
T129 / 6		828 TAFT VINELAND RD	HMIRS	TP
T130 / 6		828 TAFT VINELAND	HMIRS	TP
T131 / 6		828 TAFT VINELAND RD	HMIRS	TP
T132 / 6		828 TAFT VINELAND RO	HMIRS	TP
T133 / 6	CONSOLIDATED FREIGHT	828 TAFT-VINELAND RO	RCRA NonGen / NLR, FINDS, ECHO	TP
T134 / 6		818 TAFT VINELAND RO	HMIRS	TP
O135 / 5		828TAFT VINELAND ROA	HMIRS	TP
136 / 5	FL EXPRESS TRUCKING	2560 US 441 N	FL AST	TP
U137 / 8		998 WEST TAFT VINELA	FL SPILLS	TP
U138 / 8	DE LEON TIRE SERVICE	998 TAFT VINELAND RD	FL SWF/LF	TP
U139 / 8	TAFT VINELAND TRUCK	998 TAFT VINELAND RO	FL SWF/LF	TP
U140 / 8		998 WEST TAFT VINELA	ERNS	TP
V141 / 9		10066 GENERAL DRIVE	HMIRS	TP
V142 / 9		10066 GENERAL DRIVE	HMIRS	TP
V143 / 9		10066 GENERAL DR	HMIRS	TP
V144 / 9		10066 GENERAL DRIVE	HMIRS	TP
V145 / 9		10066 GENERAL DR	HMIRS	TP
V146 / 9		10066 GENERAL DR	HMIRS	TP
V147 / 9		10066 GENERAL DR	HMIRS	TP
V148 / 9		10066 GENERAL DRIVE	HMIRS	TP
V149 / 9		10066 GENERAL DRIVE	HMIRS	TP
V150 / 9		10066 GENERAL DR	HMIRS	TP
V151 / 9		10066 GENERAL DR	HMIRS	TP
V152 / 9		10066 GENERAL DR	HMIRS	TP
V153 / 9		10066 GENERAL DR	HMIRS	TP
V154 / 9		10066 GENERAL DR	HMIRS	TP

MAPPED SITES SUMMARY

Target Property:
 ORLANDO SOUTH INTERCHANGE
 ORLANDO, FL 32809

MAP ID / FOCUS MAP	SITE NAME	ADDRESS	DATABASE ACRONYMS	DIST (ft. & mi.) DIRECTION
V155 / 9		10066 GENERAL DRIVE	HMIRS	TP
V156 / 9		10066 GENERAL DRIVE	HMIRS	TP
V157 / 9		10066 GENERAL DRIVE	HMIRS	TP
V158 / 9		10066 GENERAL DRIVE	HMIRS	TP
V159 / 9	CONSOLIDATED FREIGHT	10066 GENERAL DR	FL RGA LUST	TP
V160 / 9		10066 GENERAL DRIVE	HMIRS	TP
V161 / 9		10066 GENERAL	HMIRS	TP
V162 / 9		10066 GENERAL DR	HMIRS	TP
V163 / 9		10066 GENERAL DRIVE	HMIRS	TP
V164 / 9		10066 GENERAL DRIVE	HMIRS	TP
V165 / 9		10066 GENERAL DR	HMIRS	TP
V166 / 9		10066 GENERAL DRIVE	HMIRS	TP
V167 / 9		10066 GENERAL DRIVE	HMIRS	TP
V168 / 9		10066 GENERAL DRIVE	HMIRS	TP
V169 / 9		10066 GENERAL DRIVE	HMIRS	TP
V170 / 9		10066 GENERAL	HMIRS	TP
V171 / 9		10066 GENERAL DRIVE	HMIRS	TP
V172 / 9		10066 GENERAL DRIVE	HMIRS	TP
V173 / 9		10066 GENERAL DRIVE	HMIRS	TP
V174 / 9		10066 GENERAL DRIVE	HMIRS	TP
V175 / 9		10066 GENERAL DR	HMIRS	TP
V176 / 9		10066 GENERAL DR	HMIRS	TP
V177 / 9		10066 GENERAL DRIVE	HMIRS	TP
V178 / 9		10066 GENERAL DRIVE	HMIRS	TP
V179 / 9		10066 GENERAL DRIVE	HMIRS	TP
V180 / 9		10066 GENERAL DRIVE	HMIRS	TP
V181 / 9		10066 GENERAL DRIVE	HMIRS	TP
V182 / 9		10066 GENERAL DR	HMIRS	TP
V183 / 9		10066 GENERAL DR	HMIRS	TP
V184 / 9		10066 GENERAL DRIVE	HMIRS	TP
V185 / 9		10066 GENERAL DR	HMIRS	TP
V186 / 9		10066 GENERAL DRIVE	HMIRS	TP
V187 / 9		10066 GENERAL DRIVE	HMIRS	TP
V188 / 9		10066 GENERAL DRIVE	HMIRS	TP
V189 / 9		10066 GENERAL DRIVE	HMIRS	TP
V190 / 9		10066 GENERAL DR	HMIRS	TP
V191 / 9		10066 GENERAL DR	HMIRS	TP
V192 / 9		10066 GENERAL DR	HMIRS	TP
V193 / 9		10066 GENERAL DRIVE	HMIRS	TP

MAPPED SITES SUMMARY

Target Property:
 ORLANDO SOUTH INTERCHANGE
 ORLANDO, FL 32809

MAP ID / FOCUS MAP	SITE NAME	ADDRESS	DATABASE ACRONYMS	DIST (ft. & mi.) DIRECTION
V194 / 9		10066 GENERAL DR	HMIRS	TP
V195 / 9		10066 GENERLA DRIVE	HMIRS	TP
V196 / 9		10066 GENERAL DRIVE	HMIRS	TP
V197 / 9		10066 GENERAL DRIVE	HMIRS	TP
V198 / 9		10066 GENERLA DRIVE	HMIRS	TP
V199 / 9		10066 GENERLA DRIVE	HMIRS	TP
V200 / 9		10066 GENERAL DR	HMIRS	TP
V201 / 9		10066 GENERAL DRIVE	HMIRS	TP
V202 / 9	CENTRAL TRANSPORT	10066 GENERAL DR	FL LUST, FL UST, FL AST, FL CLEANUP SITE...	TP
V203 / 9		10066 GENERAL DRIVE	HMIRS	TP
V204 / 9		10066 GENERAL DRIVE	HMIRS	TP
V205 / 9		10066 GENERAL DRIVE	HMIRS	TP
V206 / 9		10066 GENERAL DRIVE	HMIRS	TP
V207 / 9		10066 GENERAL DRIVE	HMIRS	TP
V208 / 9	CENTRAL TRANSPORT #2	10066 GENERAL DR	RCRA-CESQG	TP
V209 / 9		10066 GENERAL DRIVE	HMIRS	TP
V210 / 9	CENTRAL TRANSPORT #2	10066 GENERAL DR	FINDS, ECHO	TP
V211 / 9		10066 GENERAL DRIVE	HMIRS	TP
V212 / 9		10066 GENERAL DRIVE	HMIRS	TP
V213 / 9	CENTRAL TRANSPORT	10066 GENERAL DRIVE	FL TIER 2	TP
V214 / 9		10066 GENERAL DRIVE	HMIRS	TP
V215 / 9		10066 GENERAL DRIVE	HMIRS	TP
V216 / 9		10066 GENERAL DR	HMIRS	TP
V217 / 9		10066 GENERAL DRIVE	HMIRS	TP
V218 / 9	CENTRAL TRANSPORT	10066 GENERAL DR	FL RGA LUST	TP
V219 / 9	CENTRAL TRANSPORT IN	10066 GENERAL DR	FL RGA LUST	TP
V220 / 9	CF MOTORFREIGHT	10066 GENERAL DR	FL RGA LUST	TP
V221 / 9		10066 GENERAL DRIVE	HMIRS	TP
V222 / 9		10066 GENERAL DRIVE	HMIRS	TP
V223 / 9		10066 GENERAL DRIVE	HMIRS	TP
V224 / 9		10066 GENERAL DRIVE	HMIRS	TP
V225 / 9		10066 GENERAL DRIVE	HMIRS	TP
W226 / 9	DAYTON SUPERIOR	10101-C GENERAL DR	RCRA NonGen / NLR	TP
X227 / 9		ROCKET BLVD AND GENE	FL SPILLS	TP
X228 / 9		ROCKET BLVD AND GENE	FL SPILLS	TP
229 / 8	US DOOR & BUILDING C	10221 ROCKET BLVD	RCRA NonGen / NLR, FINDS, ECHO	TP
230 / 8	MASCHMEYER CONCRETE	10500 ROCKET BLVD	FINDS, ECHO	TP
Y231 / 4	EATON ELECTRICAL	9436 SOUTHRIDGE PARK	FL TIER 2, FL NPDES	72 0.014 NW
Y232 / 4	EATON CORPORATION	9436 SOUTHRIDGE PARK	FINDS, ECHO	72 0.014 NW

MAPPED SITES SUMMARY

Target Property:
 ORLANDO SOUTH INTERCHANGE
 ORLANDO, FL 32809

MAP ID / FOCUS MAP	SITE NAME	ADDRESS	DATABASE ACRONYMS	DIST (ft. & mi.) DIRECTION		
Z233 / 3	JAZM CLEANERS INC	811 SAND LAKE RD	EDR Hist Cleaner	83	0.016	South
Z234 / 3	MAYTAG LAUNDRY & DRY	811 SAND LAKE RD	FL DRYCLEANERS	83	0.016	South
AA235 / 6	LOT 1 CROSSROADS BUS	601 GILLS DR	FINDS, ECHO	83	0.016	ENE
AA236 / 6	CROSSROADS BUSINESS	601 GILLS DR	FINDS	83	0.016	ENE
Z237 / 3	CASTEL INC	811 SAND LAKE RD	FINDS, ECHO	84	0.016	South
AB238 / 5	ENTERPRISE CAR SALES	9225 S ORANGE BLOSSO	ECHO	86	0.016	SW
AB239 / 5	ENTERPRISE CAR SALES	9225 S ORANGE BLOSSO	FINDS	86	0.016	SW
AB240 / 5	ENTERPRISE CAR SALES	9225 S ORANGE BLOSSO	FL NPDES	86	0.016	SW
AC241 / 5	DONS TURNPIKE TEXACO	8911 S ORANGE BLOSSO	EDR Hist Auto	94	0.018	West
AC242 / 5	TEXACO TURNPIKE	8911 S ORANGE BLOSSO	FL RGA LUST	94	0.018	West
AC243 / 5	SUNSHINE FOOD MART#3	8911 S ORANGE BLOSSO	FL LUST, FL UST, FL CLEANUP SITES, FL DW...	94	0.018	West
AC244 / 5	TEXACO #240250314	8911 S ORANGE BLOSSO	RCRA NonGen / NLR, FINDS, ECHO	94	0.018	West
AC245 / 5	TURNPIKE SERVICES IN	8911 S ORANGE BLOSSO	FL RGA LUST	94	0.018	West
AC246 / 5	TEXACO-TURMPIKE	8911 S ORANGE BLOSSO	FL RGA LUST	94	0.018	West
AD247 / 5	FL CONTRACTORS EQUIP	1477 W LANDSTREET	FL LUST, FL TANKS	94	0.018	ENE
AD248 / 5	FL CONTRACTORS EQUIP	1477 W LANDSTREET	FL RGA LUST	94	0.018	ENE
AD249 / 5	A T AND T MOBILITY -	1477 WEST LAND STREE	FL TIER 2	94	0.018	ENE
D250 / 3	ANVIL INTERNATIONAL	236 OUTLOOK POINT DR	FL TIER 2	102	0.019	East
AE251 / 8	JANUS INTERNATIONAL	10407 ROCKET BLVD	FL NPDES	102	0.019	East
AE252 / 8	ROLL LITE OVERHEAD D	10407 ROCKET BLVD	RCRA NonGen / NLR, FINDS, ECHO	102	0.019	East
AE253 / 8	ROLL-LITE OVERHEAD D	10407 ROCKET BLVD	FL AST	102	0.019	East
AE254 / 8	JANUS INTERNATIONAL	10407 ROCKET BLVD	FINDS, ECHO	102	0.019	East
W255 / 9	DAYTON SUPERIOR	10101 C GENERAL DR	FINDS, ECHO	107	0.020	East
AF256 / 5	NW SIGN INDUSTRIES	1255 LAQUINTA DR #21	FINDS, ECHO	111	0.021	NW
AF257 / 5	DAWSON RESEARCH CONS	1255 LAQUINTA DR #21	RCRA NonGen / NLR	111	0.021	NW
AF258 / 5	NW SIGN INDUSTRIES	1255 LA QUINTA DR ST	RCRA-SQG	111	0.021	NW
AG259 / 5	MUNTERS CORP	9420 DELEGATES DR	FINDS, ECHO	113	0.021	WSW
AG260 / 5	MUNTERS CORP	9420 DELEGATES DR	RCRA NonGen / NLR	113	0.021	WSW
AH261 / 9	CARDONA ENTERPRISES,	10255 GENERAL DR	FL RGA LF	115	0.022	NE
AH262 / 9	ALEXANDER CARDONA	10255 GENERAL DR	FL SWF/LF	115	0.022	NE
AH263 / 9	CARDONA ENTERPRISES,	10255 GENERAL DR	FL SWF/LF, FL AST, FL Financial Assuranc...	115	0.022	NE
AI264 / 8	BENTON EXPRESS	10615 ROCKET BLVD	FL AST	116	0.022	ESE
AI265 / 8		10615 ROCKET BOULEVA	HMIRS	116	0.022	ESE
AI266 / 8	BENTON EXPRESS	10615 ROCKET BLVD	FL Financial Assurance	116	0.022	ESE
T267 / 6	SUPER TRANSPORT INC	726 TAFT VINELAND RD	FINDS, ECHO	118	0.022	ESE
T268 / 6	OLDCASTLE PRECAST, I	726 W. TAFT VINELAND	FINDS	118	0.022	ESE
T269 / 6	SUPER TRANSPORT INC	726 TAFT VINELAND RD	RCRA NonGen / NLR	118	0.022	ESE
T270 / 6		805 TAFT VINELAND (1	FL SPILLS	125	0.024	East
T271 / 6		805 TAFT-VINELAND	ERNS	125	0.024	East

MAPPED SITES SUMMARY

Target Property:
 ORLANDO SOUTH INTERCHANGE
 ORLANDO, FL 32809

MAP ID / FOCUS MAP	SITE NAME	ADDRESS	DATABASE ACRONYMS	DIST (ft. & mi.) DIRECTION
272 / 3	MAYTAG CLEANERS	811 SAND LAKE RD UNI	FINDS, ECHO	128 0.024 WNW
B273 / 3	SANDLAKE ROYAL SHOPP	7726 WINEGARD RD	FL NPDES	130 0.025 North
AJ274 / 5	PRIME THERAPEUTICS	2354 COMMERCE PARK D	FINDS, ECHO	132 0.025 NW
AJ275 / 5	PRIME THERAPEUTICS	2354 COMMERCE PARK D	FL Financial Assurance	132 0.025 NW
AJ276 / 5	PRIME THERAPEUTICS	2354 COMMERCE PARK D	RCRA-SQG	132 0.025 NW
AJ277 / 5	PRIME THERAPEUTICS	2354 COMMERCE PARK D	FL AST	132 0.025 NW
T278 / 6	RING POWER CORPORATI	803 W TAFT VINELAND	RCRA-SQG, FINDS, ECHO	133 0.025 ENE
AK279 / 5	SUNOCO SOBT	9495 S ORANGE BLOSSO	FINDS, ECHO	137 0.026 NNW
AK280 / 5	SUNOCO INC	9495 S ORANGE BLOSSO	EDR Hist Auto	137 0.026 NNW
AK281 / 5	SUNOCO #0613-0736	9495 S ORANGE BLOSSO	FL RGA LUST	137 0.026 NNW
AK282 / 5	SUNOCO TAFT	9495 S ORANGE BLOSSO	FL RGA LUST	137 0.026 NNW
AK283 / 5	SPEEDWAY #0389	9495 S ORANGE BLOSSO	FL RGA LUST	137 0.026 NNW
AK284 / 5	SUNOCO-TAFT #427	9495 S ORANGE BLOSSO	FL RGA LUST	137 0.026 NNW
AK285 / 5	SHELL-TAFT ---TAKEN	9495 S ORANGE BLOSSO	FL LUST, FL UST, FL CLEANUP SITES, FL DW...	137 0.026 NNW
B286 / 3	RACETRAC - SAND LAKE	450 W SAND LAKE RD	FINDS, ECHO	140 0.027 ENE
Z287 / 3	THE TERRACE AT FLORI	730 SAND LAKE RD	FINDS, ECHO	142 0.027 South
Z288 / 3	THE TERRACE AT FLORI	730 SAND LAKE RD	FINDS	142 0.027 South
AL289 / 5	THE PANTRY INC #243	9521 S ORANGE BLOSSO	RCRA NonGen / NLR, FINDS, ECHO	143 0.027 South
AL290 / 5	SPEEDY FOOD MART	9521 S ORANGE BLOSSO	FL LUST, FL UST, FL Financial Assurance	143 0.027 South
AL291 / 5	SPEEDY FOOD MART	9521 S ORANGE BLOSSO	FL RGA LUST	143 0.027 South
AL292 / 5	ACME OIL DISTRIBUTIO	9521 S ORANGE BLSSM	EDR Hist Auto	143 0.027 South
AL293 / 5	LIL CHAMP FOOD STORE	9521 S ORANGE BLOSSO	FL RGA LUST	143 0.027 South
AM294 / 4	SR 528 UTILITY RELOC	UNKNOWN	FINDS, ECHO	152 0.029 West
AM295 / 4	SR-528 UTILITY RELOC		FINDS	155 0.029 West
296 / 5	FLORIDA BILLIARDS	9350 S ORANGE BLOSSO	FINDS, ECHO	158 0.030 West
AN297 / 9	PERMA-FIX OF ORLANDO	10225 GENERAL DRIVE	FL SWF/LF	158 0.030 East
AN298 / 9	CHEMICAL CONSERVATIO	10225 GENERAL DRIVE	FL RGA LF	158 0.030 East
AN299 / 9	PERMA-FIX OF ORLANDO	10225 GENERAL DRIVE	FL RGA LF	158 0.030 East
AN300 / 9	PERMA-FIX OF ORLANDO	10225 GENERAL DR	RCRA NonGen / NLR, FL Financial Assuranc...	158 0.030 East
AN301 / 9	PERMA-FIX OF ORLANDO	10225 GENERAL DR	FINDS, ECHO	158 0.030 East
AN302 / 9	PERMA FIX OF ORLANDO	10225 GENERAL DR	FL AST	158 0.030 East
AN303 / 9		10225 GENERAL DRIVE	FL SPILLS	158 0.030 East
AO304 / 5	BEELINE INDUSTRIAL P	770 GILLS DR	FL NPDES	161 0.030 WSW
AO305 / 5	BEELINE INDUSTRIAL P	770 GILLS DR	FINDS	161 0.030 WSW
AO306 / 5	BEELINE INDUSTRIAL P	770 GILLS DR	ECHO	161 0.030 WSW
AO307 / 5	BEELINE INDUSTRIAL P	770 GILLS DR	FL NPDES	161 0.030 WSW
AP308 / 3	NORTHERN TOOL AT SAN	UNKNOWN	FINDS, ECHO	161 0.030 East
AP309 / 3	NORTHERN TOOL		FINDS	161 0.030 East
AP310 / 3	SAND LAKE DEVELOPMEN		FINDS	161 0.030 East

MAPPED SITES SUMMARY

Target Property:
 ORLANDO SOUTH INTERCHANGE
 ORLANDO, FL 32809

MAP ID / FOCUS MAP	SITE NAME	ADDRESS	DATABASE ACRONYMS	DIST (ft. & mi.) DIRECTION
AQ311 / 5	SUNBELT SYSTEMS TRAN	1256 LA QUINTA DR	FL UST	166 0.031 NW
AQ312 / 5	BEKINS MOVING & STOR	1256 LA QUINTA DR	FL UST	166 0.031 NW
AQ313 / 5	TOTAL AUDIO VISUAL S	1256 LA QUINTA DR	FINDS, ECHO	166 0.031 NW
AQ314 / 5	TOTAL AUDIO VISUAL S	1256 LA QUINTA DR	RCRA NonGen / NLR	166 0.031 NW
315 / 5	CREWS COMMERCE PH 2	1729 W TAFT VINELAND	FL NPDES	180 0.034 West
AR316 / 1	AMERADA HESS CORP	2902 W SAND LAKE RD	FINDS, ECHO	183 0.035 South
AR317 / 1	AMERADA HESS CORP	2902 W SAND LAKE RD	RCRA-CESQG	183 0.035 South
AR318 / 1	SPEEDWAY #6486	2902 W SAND LAKE RD	FL UST, FL Financial Assurance	183 0.035 South
AS319 / 5	BUDGET RENT A CAR	2125 W LANDSTREET RD	FL RGA LUST	188 0.036 WNW
AS320 / 5	BUDGET RENT A CAR SY	2125 WEST LANDSTREET	FL TIER 2	188 0.036 WNW
AS321 / 5	BUDGET RENT A CAR SY	2125 W. LANDSTREET R	FL TIER 2	188 0.036 WNW
AS322 / 5	BUDGET SITE #1914	2125 W LANDSTREET RD	FL RGA LUST	188 0.036 WNW
AS323 / 5	BUDGET TRUCK RENTAL	2125 W LANDSTREET RD	RCRA NonGen / NLR, FINDS, ECHO	188 0.036 WNW
AS324 / 5	BUDGET TRUCK RENTAL,	2125 W LANDSTREET RD	FL LUST, FL UST, FL CLEANUP SITES, FL DW...	188 0.036 WNW
325 / 3	HORIZON 10	5850 HORIZON PARK DR	FL NPDES	195 0.037 West
AT326 / 5		S. ORANGE BLOSSOM TR	FL SPILLS	198 0.038 West
AT327 / 5	TAFT VINELAND RD	ORANGE BLOSSOM TRL &	FINDS	198 0.038 West
AU328 / 4	BURGES	9535 S JOHN YOUNG PK	FINDS, ECHO	199 0.038 NNW
AU329 / 4	BURGES	9535 S JOHN YOUNG PK	FL NPDES	199 0.038 NNW
AH330 / 9		10207 GENERAL DR	FL SPILLS	202 0.038 SSE
AH331 / 9	ENVIRONMENTAL CONSER	10207 GENERAL DR	RCRA NonGen / NLR	202 0.038 SSE
AH332 / 9	ENVIRONMENTAL CONSER	10207 GENERAL DR	FINDS, ECHO	202 0.038 SSE
AV333 / 5	SONIC AUTOMOTIVE - M	8819 SOUTH ORANGE BL	FL TIER 2	202 0.038 North
AV334 / 5	MASSEY CADILLAC SOUT	8819 S ORANGE BLOSSO	RCRA-CESQG, FINDS, ECHO	202 0.038 North
AV335 / 5	MASSEY CADILLAC SOUT	8819 S. ORANGE BLOSS	FL ASBESTOS	202 0.038 North
AV336 / 5	MASSEY CADILLAC SOUT	8819 SOUTH ORANGE BL	FL TIER 2	202 0.038 North
AH337 / 9	CONSTRUCTION MATERIA	10208 GENERAL DR	RCRA NonGen / NLR	205 0.039 North
AH338 / 9	CONSTRUCTION MATERIA	10208 GENERAL DR	FINDS, ECHO	205 0.039 North
AH339 / 9	CONSTRUCTION MATERIA	10208 GENERAL DR	RCRA-CESQG	205 0.039 North
AC340 / 5	TURNPIKE TEXACO AUTO	8907 S ORANGE BLOSSO	EDR Hist Auto	208 0.039 WNW
341 / 5	AIR PRODUCTS & CHEMI	8300 EXCHANGE DR	FL TIER 2	214 0.041 ENE
AW342 / 8	US HEALTHWORKS	9500 SATELLITE BLVD	RCRA-CESQG	230 0.044 South
AW343 / 8	MCGRAW HILL INC	9500 SATELLITE BLVD	RCRA NonGen / NLR, FINDS, ECHO	230 0.044 South
AW344 / 8	PPG INDUSTRIES INC	9500 SATELLITE BLVD	RCRA NonGen / NLR, FINDS, ECHO	230 0.044 South
AW345 / 8	US HEALTHWORKS	9500 SATELLITE BLVD	FINDS, ECHO	230 0.044 South
AW346 / 8	BMW OF ORLANDO INC	9500 SATELLITE BLVD	RCRA NonGen / NLR, FINDS, ECHO	230 0.044 South
AX347 / 5	CLARKLIFT OF ORLANDO	800 W LANDSTREET RD	FINDS	231 0.044 WSW
AX348 / 5	CLARKLIFT OF ORLANDO	800 WEST LANDSTREET	FL TIER 2, FL NPDES	231 0.044 WSW
AX349 / 5	ADAMS DEWIND MACHINE	800 W LANDSTREET RD	RCRA NonGen / NLR, FINDS, ECHO	231 0.044 WSW

MAPPED SITES SUMMARY

Target Property:
 ORLANDO SOUTH INTERCHANGE
 ORLANDO, FL 32809

MAP ID / FOCUS MAP	SITE NAME	ADDRESS	DATABASE ACRONYMS	DIST (ft. & mi.) DIRECTION
350 / 5	EFCO WAREHOUSE EXPAN	1001 GILLS DRIVE	FINDS, ECHO	233 0.044 SSE
AY351 / 9	DRAKE TOOL	10211 GENERAL DR	FINDS, ECHO	234 0.044 SE
AY352 / 9	DRAKE TOOL	10211 GENERAL DR	RCRA NonGen / NLR	234 0.044 SE
AZ353 / 5	GOODYEAR TECHNICIAN	8802 EXCHANGE DRIVE	FL RESP PARTY	241 0.046 ENE
BA354 / 5	7-ELEVEN FOOD STORE	8910 S ORANGE BLOSSO	FL LUST, FL UST, FL CLEANUP SITES, FL DW...	264 0.050 North
BA355 / 5	7-11 #24162	8910 S ORANGE BLOSSO	FINDS, ECHO	264 0.050 North
BA356 / 5	7-ELEVEN FOOD STORE	8910 S ORANGE BLOSSO	FL RGA LUST	264 0.050 North
BB357 / 5	ORLANDO AIRGAS DRY I	851 GILLS DR STE 100	FL TIER 2	270 0.051 SSE
BB358 / 5	LIBERTY BEELINE - LO	851 GILLS DR	FINDS, ECHO	270 0.051 SSE
359 / 5	PLANTATION OAKS SENI	9311 SOUTH ORANGE BL	FL ASBESTOS	283 0.054 West
BC360 / 3	STANDARD MOTOR PRODU	170 SUNPORT LANE	FL AIRS, FL TIER 2, FL NPDES	283 0.054 North
BC361 / 3	STANDARD MOTOR ELECT	170 SUNPORT LANE	FINDS, ECHO	283 0.054 North
BC362 / 3	SMP ELECTRONICS	170 SUNPORT LN	RCRA-CESQG, TRIS, US AIRS	283 0.054 North
363 / 5	BEELINE INDUSTRIAL P	1000 & 950 GILLS DR	FINDS, ECHO	285 0.054 SSE
AK364 / 5	HUDGEONS CLEANERS	9484 S ORANGE BLOSSO	EDR Hist Cleaner	292 0.055 NW
BD365 / 9	HARD CHROME ENGINEER	10155 ROCKET BLVD	RCRA-CESQG, FINDS, ECHO	296 0.056 ESE
AQ366 / 5	1265 LACQUINTA DRIVE	1265 LACQUINTA DRIVE	HMIRS	299 0.057 NW
AQ367 / 5		1265 LA POINTA	HMIRS	299 0.057 NW
368 / 3	HORIZON 8 & 9	HORIZON PARK DRIVE	FL NPDES	301 0.057 West
BE369 / 6	SIGMA CORPORATION	691 W LANDSTREET RD	FINDS, ECHO	304 0.058 East
BE370 / 6	RUSSELL PIPE	691 WEST LANDSTREET	FINDS, ECHO	304 0.058 East
BF371 / 1	MASS GRADING	7620 PRESIDENTS DR	FL NPDES	305 0.058 North
BF372 / 1	PRESIDENTS DRIVE WAS	7620 PRESIDENTS DR	FINDS, ECHO	305 0.058 North
BF373 / 1	7-ELEVEN STORE NO. 3	7620 PRESIDENTS DR	FINDS, ECHO	305 0.058 North
BF374 / 1	MASS GRADING	7620 PRESIDENTS DR	FINDS, ECHO	305 0.058 North
375 / 5	BENJAMIN MOORE AND C	9592 PARKSOUTH COURT	FL TIER 2	307 0.058 SE
AQ376 / 5		1265 LAGUINTA DRIVE	FL SPILLS	317 0.060 NW
BG377 / 5	PENSKE TRUCK LEASING	2177 W LANDSTREET RD	FL LUST, FL UST, FL AST, FL Financial As...	322 0.061 NE
BG378 / 5	PENSKE TRUCK LEASING	2177 W LANDSTREET RD	RCRA-CESQG, FINDS, ECHO	322 0.061 NE
BG379 / 5	PENSKE TRUCK LEASING	2177 W LANDSTREET RD	FL RGA LUST	322 0.061 NE
BG380 / 5	PENSKE TRUCK LEASING	2177 WEST LANDSTREET	FL TIER 2	322 0.061 NE
AY381 / 9	ITALBAR - NATURA MED	10219 GENERAL DR	RCRA NonGen / NLR	323 0.061 SE
AY382 / 9	ITALBAR - NATURA MED	10219 GENERAL DR	FINDS, ECHO	323 0.061 SE
383 / 5	LANDSTREET/BACHMAN R		FL SWF/LF	323 0.061 SSE
384 / 3	ANVIL INTERNATIONAL	236 OUTLOOK POINT DR	FINDS, ECHO	329 0.062 ESE
BH385 / 5	SUNBELT RENTALS PC05	2101 W LANDSTREET RD	FL Financial Assurance	336 0.064 North
BH386 / 5	SUNBELT RENTALS PC05	2101 W LANDSTREET RD	FL AST	336 0.064 North
BH387 / 5	SUNBELT RENTALS- PC	2101 WEST LANDSTREET	FL TIER 2	336 0.064 North
BE388 / 6	SUNBELT SALES & RENT	706 W LANDSTREET RD	FL RGA LUST	339 0.064 ESE

MAPPED SITES SUMMARY

Target Property:
 ORLANDO SOUTH INTERCHANGE
 ORLANDO, FL 32809

MAP ID / FOCUS MAP	SITE NAME	ADDRESS	DATABASE ACRONYMS	DIST (ft. & mi.) DIRECTION
BE389 / 6	SUNBELT SALES & RENT	706 W LANDSTREET RD	FL LUST, FL UST	339 0.064 ESE
BE390 / 6	THOMPSON PUMPS	706 W LANDSTREET RD	FINDS, ECHO	339 0.064 ESE
BI391 / 5	FLORIDA GAS TRANSMIS	8275-A EXCHANGE DR	FINDS, ECHO	340 0.064 ENE
AZ392 / 5	FRESHPOINT	8801 EXCHANGE DR	FINDS, ECHO	350 0.066 ENE
AZ393 / 5	REDS MARKET	8801 EXCHANGE DRIVE	FL TIER 2	350 0.066 ENE
AZ394 / 5	REDS MARKET	8801 EXCHANGE DR	FL RGA LUST	350 0.066 ENE
AZ395 / 5	RED'S MARKET, INC.	8801 EXCHANGE DR	FL RGA LUST	350 0.066 ENE
AZ396 / 5	REDS MARKET	8801 EXCHANGE DR	FL UST, FL AST, FL ASBESTOS, FL Financia...	350 0.066 ENE
AZ397 / 5	SYSCO FRESHPOINT	8801 EXCHANGE DR	FL LUST, FL NPDES	350 0.066 ENE
398 / 8	BENT OAK INDUSTRIAL	1702 BOICE POND RD	FL NPDES	357 0.068 WSW
BJ399 / 5	LESLIE'S SWIMMING PO	2100 CONSULATE DR	SSTS	360 0.068 SSW
BJ400 / 5	LESLIE'S SWIMMING PO	2100 CONSULATE DR	FINDS	360 0.068 SSW
BJ401 / 5	LESLIE'S COMMERCIAL	2100 CONSULATE DR	SSTS	360 0.068 SSW
BJ402 / 5	LESLIE'S COMMERCIAL	2100 CONSULATE DR	SSTS	360 0.068 SSW
403 / 8	WRICO STAMPING CO	10659 ROCKET BLVD	RCRA-CESQG, FINDS, ECHO	360 0.068 SSE
AY404 / 9	NEWSGROUP	10223 GENERAL DR	FINDS, ECHO	373 0.071 ESE
AY405 / 9	NEWSGROUP	10223 GENERAL DR	RCRA NonGen / NLR	373 0.071 ESE
AY406 / 9	POLYMER SYSTEMS CORP	10223 GENERAL DR.	FINDS	373 0.071 ESE
BE407 / 6		706 LANDSTREET ROAD	FL SPILLS	377 0.071 ESE
BK408 / 1	OPTUM	8301 SOUTHPARK CIR	FL AST	379 0.072 WSW
BK409 / 1	OPTUM	8301 SOUTHPARK CIR	FL Financial Assurance	379 0.072 WSW
BL410 / 1	ORLANDO CENTRAL PARK	UNKNOWN	FINDS, ECHO	379 0.072 North
411 / 2	SAND LAKE PLAZA	881 SAND LAKE RD	FINDS, ECHO	381 0.072 WSW
BM412 / 5	INTERLINE BRANDS DC	950 GILLS DR STE 100	FINDS, ECHO	383 0.073 SSE
BM413 / 5	INTERLINE BRANDS, IN	950 GILLS DRIVE	FL TIER 2	383 0.073 SSE
BM414 / 5	INTERLINE BRANDS, IN	950 GILLS DRIVE, SUI	FL TIER 2	383 0.073 SSE
BM415 / 5	INTERLINE BRANDS DC	950 GILLS DR STE 100	RCRA-SQG	383 0.073 SSE
BN416 / 1	OCU-METER REPAIR SHO	8100 PRESIDENTS DRIV	FL ASBESTOS	384 0.073 ENE
BN417 / 1	ORANGE COUNTY UTILIT	8100 PRESIDENTS DR	RCRA NonGen / NLR, FINDS, ECHO	384 0.073 ENE
BN418 / 1	OCU WAREHOUSE SE5130	8100 PRESIDENTS DRIV	FL ASBESTOS	384 0.073 ENE
BN419 / 1	ORANGE COUNTY FLEET	8100 PRESIDENTS DRIV	FL TIER 2	384 0.073 ENE
BN420 / 1	OCU- 2ND FLOOR -SE57	8100 PRESIDENTS DRIV	FL ASBESTOS	384 0.073 ENE
BN421 / 1	ORANGE CNTY UTIL-SRV	8100 PRESIDENTS DR	FL UST, FL Financial Assurance, FL NPDES	384 0.073 ENE
BN422 / 1	UTILITIES OPERATION	8100 PRESIDENTS DRIV	FL ASBESTOS	384 0.073 ENE
BN423 / 1	ORANGE COUNTY UTILIT	8100 PRESIDENTS DR	FL AST, FL SPILLS, FL NPDES	384 0.073 ENE
BO424 / 3	DUNKIN DONUTS	302 SAND LAKE RD	FL NPDES	387 0.073 ESE
BP425 / 5	LESLIE'S SWIMMING PO	1260 LA QUNITA DR, S	SSTS	391 0.074 NW
BP426 / 5	LESLIE'S POOL SUPPLI	1260 LA QUINTA DR.,	FL TIER 2	391 0.074 NW
BP427 / 5	LESLIE'S SWIMMING PO	1260 LA QUNITA DR, S	FINDS	391 0.074 NW

MAPPED SITES SUMMARY

Target Property:
 ORLANDO SOUTH INTERCHANGE
 ORLANDO, FL 32809

MAP ID / FOCUS MAP	SITE NAME	ADDRESS	DATABASE ACRONYMS	DIST (ft. & mi.) DIRECTION
BQ428 / 5	NEXTRAN TRUCK CENTER	2200 W LANDSTREET RD	RCRA-CESQG, FINDS, ECHO	393 0.074 NE
429 / 6	HALL CAPITAL	550 GILLS DR	FINDS, ECHO	406 0.077 East
BI430 / 5	ORLANDO COGEN LIMITE	8275 EXCHANGE DR	RCRA-CESQG, ICIS, US AIRS	407 0.077 ENE
BI431 / 5	ORLANDO COGEN LIMITE	8275 EXCHANGE DR	FL AST, FL AIRS, FL Financial Assurance,...	407 0.077 ENE
BI432 / 5	ORLANDO COGEN LIMITE	8275 EXCHANGE DRIVE	FINDS, ECHO	407 0.077 ENE
BI433 / 5	FLORIDA GAS TRANSMIS	8275-A EXCHANGE DR	RCRA-CESQG	407 0.077 ENE
BD434 / 9	POLYNT COMPOSITES US	10124 ROCKET BLVD	FL SPILLS, FL AIRS, FL TIER 2, FL NPDES	408 0.077 East
BD435 / 9	CCP COMPOSITES US	10124 ROCKET BLVD.	TSCA	408 0.077 East
BD436 / 9	POLYNT COMPOSITES US	10124 ROCKET BLVD.	RCRA-LQG, TRIS, US AIRS, FINDS, ECHO	408 0.077 East
BD437 / 9	POLYNT COMPOSITES US	10124 ROCKET BOULEVA	FL TIER 2, FL NPDES	408 0.077 East
BC438 / 3	SUNPORT HOLDINGS I &	203 SUNPORT LN	RCRA NonGen / NLR, FINDS, ECHO	413 0.078 North
BR439 / 4	ORLANDO CONTINGENCY	2501 PRINCIPAL ROW	FL AST	414 0.078 ESE
BR440 / 4	ORLANDO CONTINGENCY	2501 PRINCIPAL ROW	FL Financial Assurance	414 0.078 ESE
BK441 / 1	OPTUM	8301 SOUTH PARK CIRC	FL TIER 2	420 0.080 WSW
442 / 4	TRITON NETWORK SYSTE	8337 SOUTHPARK CIRCL	FL TIER 2	423 0.080 WSW
BS443 / 5	AIR PRODUCTS & CHEMI	8300 EXCHANGE DR	FL SPILLS 90	424 0.080 ENE
BS444 / 5	AIR PRODUCTS AND CHE	8300 EXCHANGE DR.	FINDS, ECHO	424 0.080 ENE
BS445 / 5	AIR PRODUCTS & CHEMI	8300 EXCHANGE DR	FL LUST, FL AST, FL SPILLS, FL Financial...	424 0.080 ENE
BS446 / 5	AIR PRODUCTS & CHEMI	8300 EXCHANGE DR	FL UST	424 0.080 ENE
BS447 / 5	AIR PRODUCTS ORLANDO	8300 EXCHANGE DR	FL TIER 2	424 0.080 ENE
BS448 / 5	AIR PRODUCTS & CHEMI	8300 EXCHANGE DR	FL RGA LUST	424 0.080 ENE
BS449 / 5	AIR PRODUCTS & CHEMI	8300 EXCHANGE DR	RCRA-CESQG	424 0.080 ENE
BS450 / 5	AIR PRODUCTS MANUFAC	8300 EXCHANGE DRIVE	FL TIER 2	424 0.080 ENE
BD451 / 9	ERCOLINA BENDING MAC	10227 GENERAL DR	FINDS, ECHO	427 0.081 ESE
BD452 / 9	ERCOLINA BENDING MAC	10227 GENERAL DR	RCRA NonGen / NLR	427 0.081 ESE
453 / 4		CIRENT SEMICONDUCTOR	FL SPILLS	428 0.081 NE
BT454 / 5	CHO PARTNERSHIP LTD	8754 S ORANGE BLOSSO	RCRA NonGen / NLR	430 0.081 NW
BU455 / 8	A F L NETWORK SERVIC	9561 SATELLITE BOULE	FL TIER 2	441 0.084 South
BU456 / 8	AFL NETWORK SERVICES	9561 SATELLITE BLVD.	FL TIER 2	441 0.084 South
BU457 / 8	AFL NETWORK SERVICES	9561 SATELLITE BOULE	FL TIER 2	441 0.084 South
BU458 / 8	AFL - ORLANDO	9561 SATELLITE BOULE	FL TIER 2	441 0.084 South
BV459 / 9	SUN TEK INDUSTRIES I	10303 GENERAL DR	FINDS, ECHO	446 0.084 SSE
BV460 / 9	SUN TEK INDUSTRIES I	10303 GENERAL DR	RCRA NonGen / NLR	446 0.084 SSE
BW461 / 5	FRESENIUS MEDICAL CA	9550 PARKSOUTH CT SU	RCRA-SQG	447 0.085 SE
BW462 / 5	FRESENIUS MEDICAL CA	9550 PARKSOUTH CT SU	FINDS, ECHO	447 0.085 SE
BX463 / 1	SCHULLER CONTRACTORS	8046 PRESIDENTS DR	FINDS, ECHO	449 0.085 South
BX464 / 1	SCHULLER CONTRACTORS	8046 PRESIDENTS DR	FL NPDES	449 0.085 South
BY465 / 5	COMMUNICATIONS TEST	2491 PRINCIPAL ROW	FL Financial Assurance	453 0.086 SE
BY466 / 5	FL-1022- ORLANDO	2491 PRINCIPAL ROW	FL TIER 2	453 0.086 SE

MAPPED SITES SUMMARY

Target Property:
 ORLANDO SOUTH INTERCHANGE
 ORLANDO, FL 32809

MAP ID / FOCUS MAP	SITE NAME	ADDRESS	DATABASE ACRONYMS	DIST (ft. & mi.) DIRECTION
BY467 / 5	COMMUNICATIONS TEST	2491 PRINCIPAL ROW	FL AST	453 0.086 SE
BY468 / 5	ORLANDO_CHARTER COMM	2491 PRINCIPAL ROW	FL TIER 2	453 0.086 SE
BZ469 / 1	LOWES OF S ORLANDO F	2800 W SAND LAKE RD	FINDS, ECHO	454 0.086 WSW
BZ470 / 1	LOWES #670	2800 W SANDLAKE RD	FL AST	454 0.086 WSW
BZ471 / 1	LOWES OF S ORLANDO F	2800 W SANDLAKE RD	RCRA-SQG	454 0.086 WSW
BZ472 / 1		2800 W SAND LAKE RD	FL SPILLS	454 0.086 WSW
BZ473 / 1	LOWES OF S ORLANDO -	2800 WEST SAND LAKE	FL TIER 2	454 0.086 WSW
BZ474 / 1	LOWES OF S ORLANDO -	2800 WEST SANDLAKE R	FL Financial Assurance, FL TIER 2	454 0.086 WSW
475 / 5	IPANEMA III SERVICE	8750 EXCHANGE DR	FINDS, ECHO	455 0.086 ENE
476 / 3	HORIZON 11	HORIZON PARK DRIVE	FL NPDES	466 0.088 ESE
CA477 / 5	SPEEDWAY #6653	9520 S ORANGE BLOSSO	FL LUST, FL UST, FL Financial Assurance	473 0.090 WSW
CA478 / 5	HESS CORPORATION	9520 S ORANGE BLOSSO	EDR Hist Auto	473 0.090 WSW
CB479 / 2	NW SIGN INDUSTRIES O	2416 SAND LAKE RD	FINDS, ECHO	475 0.090 East
CB480 / 2	NW SIGN INDUSTRIES O	2416 SAND LAKE RD	RCRA NonGen / NLR	475 0.090 East
CC481 / 5	FOUNTAIN AUTO MALL	8701 SOUTH ORANGE BL	FL TIER 2	475 0.090 NW
CC482 / 5	FOUNTAIN AUTO MALL	8701 S ORANGE BLOSSO	RCRA-SQG, FINDS, ECHO	475 0.090 NW
CC483 / 5	FOUNTAIN MOTORS INC	8701 S ORANGE BLOSSO	FL RGA LUST	475 0.090 NW
CC484 / 5	FOUNTAIN MOTORS INC	8701 S ORANGE BLOSSO	FL RGA LUST	475 0.090 NW
CC485 / 5	FOUNTAIN MOTORS INC	8701 S ORANGE BLOSSO	FL LUST, FL UST, FL CLEANUP SITES, FL DW...	475 0.090 NW
BD486 / 9	B & G MANUFACTURING	10231 GENERAL DR	FINDS, ECHO	481 0.091 ESE
BD487 / 9	B & G MANUFACTURING	10231 GENERAL DR	RCRA NonGen / NLR	481 0.091 ESE
CD488 / 3	UPS CARTAGE SERVICES	405 SUNPORT LN STE 7	FINDS, ECHO	482 0.091 NNE
CD489 / 3	UPS CARTAGE SERVICES	405 SUNPORT LN	FL NPDES	482 0.091 NNE
CD490 / 3	405 SUNPOT LANE	405 SUNPOT LANE	HMIRS	482 0.091 NNE
BL491 / 1	ORLANDO CENTRAL PARK		FL NPDES	484 0.092 North
BT492 / 5	BALL TRANSPORT	S ORANGE AVE RT 527	FL AST	499 0.095 WNW
493 / 5	BWDI BATTLE STATIONS	9460 DELEGATES DR ST	EDR Hist Auto	501 0.095 WSW
BO494 / 3	RACETRAC #2363	350 W SANDLAKE RD	FL UST, FL SPILLS, FL Financial Assuranc...	505 0.096 East
BQ495 / 5	VENEERSTONE	2155 W LANDSTREET RD	FINDS, ECHO	506 0.096 West
BQ496 / 5	TEJAS TEXTURED STONE	2155 WEST LANDSTREET	FL TIER 2	506 0.096 West
CE497 / 4	WALGREENS	8325 S PARK CIR	FL Financial Assurance	508 0.096 WSW
CE498 / 4	WALGREENS	8325 S PARK CIR	FL AST	508 0.096 WSW
BF499 / 1	ORANGE COUNTY PUBLIC	7616 PRESIDENTS DRIV	FL TIER 2	508 0.096 North
BF500 / 1	ORANGE CNTY UTIL-PS	7616 PRESIDENTS DR	FL UST, FL AST, FL Financial Assurance	508 0.096 North
CF501 / 5	IGWT REPAIR SERVICE	965 W TAFT VINELAND	EDR Hist Auto	509 0.096 North
CF502 / 5	ALL AMERICAN TRUCK C	965 TAFT VINELAND RD	FINDS, ECHO	509 0.096 North
CF503 / 5	ALL AMERICAN TRUCK C	965 W TAFT VINELAND	RCRA NonGen / NLR	509 0.096 North
CF504 / 5	CONTEMPORARY PANELS	965 W TAFT VINELAND	RCRA NonGen / NLR, FINDS, ECHO	509 0.096 North
CG505 / 5	TRUCK RPM	947 W TAFT VINELAND	FINDS, ECHO	510 0.097 North

MAPPED SITES SUMMARY

Target Property:
 ORLANDO SOUTH INTERCHANGE
 ORLANDO, FL 32809

MAP ID / FOCUS MAP	SITE NAME	ADDRESS	DATABASE ACRONYMS	DIST (ft. & mi.) DIRECTION
CG506 / 5	TRUCK RPM	947 W TAFT VINELAND	RCRA-CESQG	510 0.097 North
CH507 / 7	TAFT - VINELAND RD A	SW CORNER OF S.R. 52	FINDS	511 0.097 East
CH508 / 7	TAFT-VINELAND ROAD A	SW CORNER OF S.R. 52	FINDS, ECHO	511 0.097 East
509 / 5	ENVIRONMENTAL ENTERP	1453 W LANDSTREET RD	RCRA NonGen / NLR, FINDS, ECHO	527 0.100 East
BN510 / 1	SPICE WORLD	8101 PRESIDENTS DRIV	FL TIER 2	533 0.101 ENE
BN511 / 1	SPICE WORLD	8101 PRESIDENTS DR	FINDS, ECHO	533 0.101 ENE
BN512 / 1	SPICE WORLD	8101 PRESIDENTS DR	RCRA-CESQG	533 0.101 ENE
513 / 5	LIBERTY BEELINE - LO		FINDS	537 0.102 SSE
CI514 / 6	BROOK'S PRODUCTS INC	690 TAFT-VINELAND RD	FL AST	550 0.104 East
CI515 / 6	OLDCASTLE PRECAST IN	690 W. TAFT - VINELA	US AIRS, FINDS	550 0.104 East
CI516 / 6	OLDCASTLE PRECAST -	690 WEST TAFT VINELA	FL TIER 2	550 0.104 East
CI517 / 6	OLDCASTLE PRECAST IN	690 W. TAFT - VINELA	ECHO	550 0.104 East
CI518 / 6	OLDCASTLE PRECAST- O	690 WEST TAFT VINELA	FL TIER 2	550 0.104 East
CI519 / 6	OLDCASTLE PRECAST IN	690 W TAFT VINELAND	TRIS	550 0.104 East
CI520 / 6	SLOAN CONSTRUCTION C	690 TAFT VINELAND RO	RCRA NonGen / NLR, FINDS, ECHO	550 0.104 East
CI521 / 6	OLDCASTLE PRECAST-OR	690 W TAFT VINELAND	FL AIRS, FL NPDES	550 0.104 East
CJ522 / 5	WALMART SPECIALTY PH	9600 PARKSOUTH CT ST	FINDS, ECHO	553 0.105 SE
CJ523 / 5	MCKESSON CENTRAL FL	9600 PARKSOUTH CT	FL Financial Assurance	553 0.105 SE
CJ524 / 5	WAL-MART SPECIALTY P	9600 PARKSOUTH COURT	FL TIER 2	553 0.105 SE
CJ525 / 5	WALMART CENTRAL FILL	9600 PARKSOUTH CT ST	FINDS	553 0.105 SE
CJ526 / 5	WALMART SPECIALTY PH	9600 PARKSOUTH CT ST	RCRA NonGen / NLR	553 0.105 SE
CJ527 / 5	MCKESSON CENTRAL FL	9600 PARKSOUTH CT	FL AST	553 0.105 SE
CJ528 / 5	WALMART CENTRAL FILL	9600 PARKSOUTH CT ST	RCRA-SQG, ECHO	553 0.105 SE
CK529 / 5	CVS ORLANDO FL DISTR	1091 GILLS DR	RCRA-CESQG, FINDS, ECHO	557 0.105 SSE
CL530 / 4	TECH PACKAGING	2501 INVESTORS ROW	FINDS	558 0.106 ESE
CL531 / 4	DUSOBOX CORPORATION	2501 INVESTORS ROW S	FINDS	558 0.106 ESE
CK532 / 5	FULLER OBRIEN PAINTS	1075 GILLS DR BLDG E	RCRA NonGen / NLR, FINDS, ECHO	574 0.109 SSE
CM533 / 6	PIPER CASEPRO	603 W LANDSTREET RD	RCRA NonGen / NLR, FINDS, ECHO	583 0.110 East
534 / 4	SOUTHRIDGE - BUILDIN	2456 2354 2302 2252	FINDS	595 0.113 NW
535 / 5	SPEARS MANUFACTURING	9563 PARKSOUTH COURT	FINDS	626 0.119 SE
CE536 / 4	WALGREENS MAIL SERVI	8337 S PARK CIRCLE	FL AST	631 0.120 WSW
CE537 / 4	WALGREENS MAIL SERVI	8337 S PARK CIRCLE	FL Financial Assurance	631 0.120 WSW
CE538 / 4	WALGREENS MAIL SERVI	8337 S PARK CIR BLDG	RCRA-SQG, FINDS, ECHO	631 0.120 WSW
CE539 / 4	WALGREENS CENTRAL PH	8337 SOUTH PARK CIRC	FL TIER 2	631 0.120 WSW
CN540 / 5	UNIVERSAL ORLANDO EX	8259 EXCHANGE DR	FL SPILLS, FL Financial Assurance	637 0.121 ENE
CN541 / 5	ALFA ROMEO DIST OF N	8259 EXCHANGE DR	RCRA NonGen / NLR, FINDS, ECHO	637 0.121 ENE
CN542 / 5	UNIVERSAL ORLANDO EX	8259 EXCHANGE DR	FL AST	637 0.121 ENE
CO543 / 2	WIDEN BEACH LINE FRO	2411 SAND LAKE RD	FINDS, ECHO	640 0.121 East
CO544 / 2	WESTINGHOUSE ELECTRI	2411 SAND LAKE RD	RCRA NonGen / NLR, FINDS, ECHO	640 0.121 East

MAPPED SITES SUMMARY

Target Property:
 ORLANDO SOUTH INTERCHANGE
 ORLANDO, FL 32809

MAP ID / FOCUS MAP	SITE NAME	ADDRESS	DATABASE ACRONYMS	DIST (ft. & mi.) DIRECTION
CO545 / 2	WIDEN BEACH LINE FRO	2411 SAND LAKE RD	FL NPDES	640 0.121 East
CP546 / 7	BEELINE CENTER	TAFT VINELAND RD & J	FINDS, ECHO	642 0.122 South
CQ547 / 5	WILSONART INTERNATIO	1264 LA QUINTA DR ST	RCRA NonGen / NLR	645 0.122 NW
CQ548 / 5	VERIZON WIRELESS - N	1264 LAQUINTA DRIVE	FL TIER 2	645 0.122 NW
CQ549 / 5	WILSONART INTERNATIO	1264 LA QUINTA DR ST	FINDS, ECHO	645 0.122 NW
CQ550 / 5		1264 LAQUINTA STREET	FL SPILLS	645 0.122 NW
CQ551 / 5		1264 LA QUINTA DR.	FL SPILLS	645 0.122 NW
CR552 / 5	NFI INDUSTRIES - ORL	755 WEST LANDSTREET	FL TIER 2, FL NPDES	658 0.125 West
CR553 / 5	NATIONAL FREIGHT IND	755 WEST LANDSTREET	FL TIER 2	658 0.125 West
CR554 / 5	NATIONAL FREIGHT IND	755 W LANDSTREET RD	FINDS, ECHO	658 0.125 West
CR555 / 5	NATIONAL FREIGHT INC	755 W LANDSTREET RD	FL LUST, FL UST, FL Financial Assurance,...	658 0.125 West
CS556 / 7	DARDEN RESTAURANTS I	3801 TAFT VINELAND R	FL Financial Assurance	659 0.125 West
CQ557 / 5		1265 LAQUINTA	HMIRS	663 0.126 NW
CQ558 / 5	1265 LA QUINTA DR	1265 LA QUINTA DR	HMIRS	663 0.126 NW
CQ559 / 5	1265 LAQUINTA DR.	1265 LAQUINTA DR.	HMIRS	663 0.126 NW
CQ560 / 5		1265 LAQUINTA DR	HMIRS	663 0.126 NW
CQ561 / 5		1265 LAQUINTA DR	HMIRS	663 0.126 NW
CQ562 / 5		1265 LA QUINTA DR	HMIRS	663 0.126 NW
CQ563 / 5		1265 LAQINTA DR	HMIRS	663 0.126 NW
CQ564 / 5		1265 LAQUINTA DR	HMIRS	663 0.126 NW
CQ565 / 5	1265 LAQUINTA DR	1265 LAQUINTA DR	HMIRS	663 0.126 NW
CQ566 / 5	1265 LAQUINTA DRIVE	1265 LAQUINTA DRIVE	HMIRS	663 0.126 NW
CQ567 / 5	1265 LAQUINTA DRIVE	1265 LAQUINTA DRIVE	HMIRS	663 0.126 NW
CQ568 / 5	1265 LAQUINTA DRIVE	1265 LAQUINTA DRIVE	HMIRS	663 0.126 NW
CQ569 / 5	YELLOW TRANSPORTATIO	1265 LA QUINTA DR	FINDS, ECHO	663 0.126 NW
CQ570 / 5	1265 LAQUINTA DRIVE	1265 LAQUINTA DRIVE	HMIRS	663 0.126 NW
CQ571 / 5		1265 LAQUINTA DR	HMIRS	663 0.126 NW
CQ572 / 5		1265 LA QUINTA DR	HMIRS	663 0.126 NW
CQ573 / 5		1265 LA QUINTA DRIVE	HMIRS	663 0.126 NW
CQ574 / 5		1265 LAQUINTA DR	HMIRS	663 0.126 NW
CQ575 / 5		1265 LAQUINTA DR	HMIRS	663 0.126 NW
CQ576 / 5		1265 LAQUINTA DR	HMIRS	663 0.126 NW
CQ577 / 5		1265 LAQUINTA	HMIRS	663 0.126 NW
CQ578 / 5		1265 LAQUINTA	HMIRS	663 0.126 NW
CQ579 / 5		1265 LAQUINTA	HMIRS	663 0.126 NW
CQ580 / 5		1265 LA QUENTA DRIVE	HMIRS	663 0.126 NW
CQ581 / 5		1265 LAQUINTA DR	HMIRS	663 0.126 NW
CQ582 / 5		1265 LAQUINTA DR	HMIRS	663 0.126 NW
CQ583 / 5		1265 LA QUINTA DR	HMIRS	663 0.126 NW

MAPPED SITES SUMMARY

Target Property:
 ORLANDO SOUTH INTERCHANGE
 ORLANDO, FL 32809

MAP ID / FOCUS MAP	SITE NAME	ADDRESS	DATABASE ACRONYMS	DIST (ft. & mi.) DIRECTION
CQ584 / 5	1265 LAQUINTA DRIVE	1265 LAQUINTA DRIVE	HMIRS	663 0.126 NW
CQ585 / 5		1265 LAQUINTA DR	HMIRS	663 0.126 NW
CQ586 / 5	YRC FREIGHT 423	1265 LA QUINTA DR	FL LUST, FL UST, FL AST, FL SPILLS, FL F...	663 0.126 NW
CQ587 / 5		1265 LAQUINTA DR	HMIRS	663 0.126 NW
CQ588 / 5		1265 LAQUINTA DR	HMIRS	663 0.126 NW
CQ589 / 5		1265 LAQUINTA DR	HMIRS	663 0.126 NW
CQ590 / 5	1265 LAQUINTA DRIVE	1265 LAQUINTA DRIVE	HMIRS	663 0.126 NW
CQ591 / 5	1265 LAQUINTA DRIVE	1265 LAQUINTA DRIVE	HMIRS	663 0.126 NW
CQ592 / 5	1265 LAQUINTA DRIVE	1265 LAQUINTA DRIVE	HMIRS	663 0.126 NW
CQ593 / 5	1265 LAQUINTA DR	1265 LAQUINTA DR	HMIRS	663 0.126 NW
CQ594 / 5		1265 LAQUINTA DRIVE	HMIRS	663 0.126 NW
CQ595 / 5		1265 LAQUINTA DR	HMIRS	663 0.126 NW
CQ596 / 5	1265 LAQUINTA DRIVE	1265 LAQUINTA DRIVE	HMIRS	663 0.126 NW
CQ597 / 5		1265 LA QUINTA DRIVE	HMIRS	663 0.126 NW
CQ598 / 5		1265 LA QUINTA DR	HMIRS	663 0.126 NW
CQ599 / 5		1265 LAQUINTA DR	HMIRS	663 0.126 NW
CQ600 / 5		1265 LAQUINTA	HMIRS	663 0.126 NW
CQ601 / 5	1265 LAQUINTA DRIVE	1265 LAQUINTA DRIVE	HMIRS	663 0.126 NW
CQ602 / 5		1265 LAQUINTO DR	HMIRS	663 0.126 NW
CQ603 / 5		1265 LA QUINTA	HMIRS	663 0.126 NW
CQ604 / 5	1265 LAQUINTA DRIVE	1265 LAQUINTA DRIVE	HMIRS	663 0.126 NW
CQ605 / 5	1265 LA QUINTA DRIVE	1265 LA QUINTA DRIVE	HMIRS	663 0.126 NW
CQ606 / 5	1265 LAQUINTA DRIVE	1265 LAQUINTA DRIVE	HMIRS	663 0.126 NW
CQ607 / 5		1265 LAQUINTA DR	HMIRS	663 0.126 NW
CQ608 / 5	1265 LAQUINTA DRIVE	1265 LAQUINTA DRIVE	HMIRS	663 0.126 NW
CQ609 / 5		1265 LAQUINTA	HMIRS	663 0.126 NW
CQ610 / 5		1265 LA QUINTA DRIVE	HMIRS	663 0.126 NW
CQ611 / 5	1265 LAQUINTA DR	1265 LAQUINTA DR	HMIRS	663 0.126 NW
CQ612 / 5		1265 LA QUINTA DRIVE	HMIRS	663 0.126 NW
CQ613 / 5		1265 LAQUINTA DRIVE	HMIRS	663 0.126 NW
CQ614 / 5		1265 LA QUENTA DRIVE	HMIRS	663 0.126 NW
CQ615 / 5		1265 LAQUINTO DR	HMIRS	663 0.126 NW
CQ616 / 5		1265 LA QUINTA DRIVE	HMIRS	663 0.126 NW
CQ617 / 5		1265 LA QUINTA DR	HMIRS	663 0.126 NW
CQ618 / 5		1265 LAQUINTA DR	HMIRS	663 0.126 NW
CQ619 / 5		1265 LAQUINTA DR	HMIRS	663 0.126 NW
CQ620 / 5		1265 LAQUINTA DRIVE	HMIRS	663 0.126 NW
CQ621 / 5		1265 LAQUINTA DR	HMIRS	663 0.126 NW
CQ622 / 5	1265 LAQUINTA DRIVE	1265 LAQUINTA DRIVE	HMIRS	663 0.126 NW

MAPPED SITES SUMMARY

Target Property:
 ORLANDO SOUTH INTERCHANGE
 ORLANDO, FL 32809

MAP ID / FOCUS MAP	SITE NAME	ADDRESS	DATABASE ACRONYMS	DIST (ft. & mi.) DIRECTION
CQ623 / 5		1265 LAQUINTA	HMIRS	663 0.126 NW
CQ624 / 5		1265 LA QUINTA DR	HMIRS	663 0.126 NW
CQ625 / 5	YELLOW FREIGHT INC	1265 LAQUINTA DR	FL RGA LUST	663 0.126 NW
CQ626 / 5	1265 LAQUINTA DRIVE	1265 LAQUINTA DRIVE	HMIRS	663 0.126 NW
CQ627 / 5		1265 LA QUINTA	HMIRS	663 0.126 NW
CQ628 / 5		1265 LA QUINTA DR	HMIRS	663 0.126 NW
CQ629 / 5		1265 LAQUINTA DR	HMIRS	663 0.126 NW
CQ630 / 5	YELLOW FREIGHT SYSTE	1265 LA QUINTA DR	FL RGA LUST	663 0.126 NW
CQ631 / 5	1265 LA QUINTA DRIVE	1265 LA QUINTA DRIVE	HMIRS	663 0.126 NW
CQ632 / 5	1265 LAQUINTA DRIVE	1265 LAQUINTA DRIVE	HMIRS	663 0.126 NW
CQ633 / 5	1265 LA QUINTA DRIVE	1265 LA QUINTA DRIVE	HMIRS	663 0.126 NW
CQ634 / 5		1265 LA QUINTA	HMIRS	663 0.126 NW
CQ635 / 5		1265 LA QUINTA	HMIRS	663 0.126 NW
CQ636 / 5		1265 LAQUINTA DR	HMIRS	663 0.126 NW
CQ637 / 5	1265 LAQUINTA DRIVE	1265 LAQUINTA DRIVE	HMIRS	663 0.126 NW
CQ638 / 5	1265 LAQUINTA DRIVE	1265 LAQUINTA DRIVE	HMIRS	663 0.126 NW
CQ639 / 5	1265 LAQUINTA DRIVE	1265 LAQUINTA DRIVE	HMIRS	663 0.126 NW
CQ640 / 5	1265 LAQUINTA DR	1265 LAQUINTA DR	HMIRS	663 0.126 NW
CQ641 / 5		1265 LAQUINTA DR	HMIRS	663 0.126 NW
CQ642 / 5		1265 LAQUINTA DR	HMIRS	663 0.126 NW
CQ643 / 5	1265 LAQUINTA DRIVE	1265 LAQUINTA DRIVE	HMIRS	663 0.126 NW
CQ644 / 5	1265 LAQUINTA DR	1265 LAQUINTA DR	HMIRS	663 0.126 NW
CQ645 / 5	1265 LAQUINTA DRIVE	1265 LAQUINTA DRIVE	HMIRS	663 0.126 NW
CQ646 / 5		1265 LAQUINTA RD	HMIRS	663 0.126 NW
CQ647 / 5	1265 LAQUITA DRIVE	1265 LAQUITA DRIVE	HMIRS	663 0.126 NW
CQ648 / 5		1265 LAQUINTA DRIVE	HMIRS	663 0.126 NW
CQ649 / 5	YELLOW FREIGHT SYSTE	1265 LA QUINTA DR	FL RGA LUST	663 0.126 NW
CQ650 / 5		1265 LA QUINTA DR	HMIRS	663 0.126 NW
CQ651 / 5		1265 LAQUINTA DRIVE	HMIRS	663 0.126 NW
CQ652 / 5	1265 LAQUINTA DRIVE	1265 LAQUINTA DRIVE	HMIRS	663 0.126 NW
CQ653 / 5	YELLOW FREIGHT INC 0	1265 LAQUINTA DR	FL RGA LUST	663 0.126 NW
CQ654 / 5		1265 LA QUINTA DRIVE	HMIRS	663 0.126 NW
CQ655 / 5		1265 LA QUINTA DRIVE	FL SPILLS	663 0.126 NW
CQ656 / 5	1265 LAQUINTA DRIVE	1265 LAQUINTA DRIVE	HMIRS	663 0.126 NW
CQ657 / 5	YELLOW TRANSPORTATIO	1265 LA QUINTA DRIVE	FL TIER 2	663 0.126 NW
CQ658 / 5		1265 LA QUINTA RD	HMIRS	663 0.126 NW
CQ659 / 5	YELLOW FREIGHT INC 0	1265 LAQUINTA DR	FL LUST, FL TANKS	663 0.126 NW
CT660 / 4	RACETRAC #1041 - JYP	9000 S JOHN YOUNG PK	FINDS, ECHO	672 0.127 NNW
CT661 / 4	RACETRAC#2317	9000 S JOHN YOUNG PK	FL UST, FL Financial Assurance	672 0.127 NNW

MAPPED SITES SUMMARY

Target Property:
 ORLANDO SOUTH INTERCHANGE
 ORLANDO, FL 32809

MAP ID / FOCUS MAP	SITE NAME	ADDRESS	DATABASE ACRONYMS	DIST (ft. & mi.) DIRECTION
CS662 / 7	SOUTHMARK CENTER		FINDS	673 0.127 West
CM663 / 6	B & M PARTNERS	360 LANDSTREET RD	FL UST	681 0.129 ESE
CO664 / 2	PARKS JAGGERS AEROSP	2407 SAND LAKE RD	RCRA NonGen / NLR, FINDS, ECHO	686 0.130 East
665 / 8	XPO LOGISTICS	1801 BOICE POND RD	FINDS, ECHO	687 0.130 West
CU666 / 8	ENVIR ENTERPRISES OF	10705 ROCKET BLVD	FINDS	691 0.131 South
CU667 / 8	OUT-OF-STATE- DANIEL	10705 ROCKET BLVD, S	GA SWF/LF	691 0.131 South
CU668 / 8	ZENITH ENVIRONMENTAL	10705 ROCKET BLVD ST	RCRA NonGen / NLR, FINDS, ECHO	691 0.131 South
CU669 / 8	WORLDWIDE TIRE REC.	10705 ROCKET BLVD	FL RGA LF	691 0.131 South
CU670 / 8	WORLDWIDE TIRE REC.	10705 ROCKET BLVD	FL SWF/LF	691 0.131 South
CU671 / 8	DANIELS SHARPSMART I	10705 ROCKET BLVD ST	FINDS, ECHO	691 0.131 South
CU672 / 8	DANIELS SHARPSMART I	10705 ROCKET BLVD ST	RCRA NonGen / NLR	691 0.131 South
673 / 2	CONTINENTAL WASTE IN		FL DWM CONTAM	695 0.132 WNW
CV674 / 9	TRIUMVIRATE ENVIRONM	10100 ROCKET BLVD	FL SWF/LF, FL SPILLS, FL DADE CO LW, FL ...	702 0.133 East
CV675 / 9	PERMA FIX OF ORLANDO	10100 ROCKET BOULEVA	ICIS, FINDS, ECHO	702 0.133 East
CV676 / 9		10100 ROCKET BLVD	ERNS	702 0.133 East
CV677 / 9	PERMA FIX OF ORLANDO	10100 ROCKET BLVD	TX Ind. Haz Waste	702 0.133 East
CV678 / 9		10100 ROCKET BLVD	ERNS	702 0.133 East
CV679 / 9	TRIUMVIRATE ENVIRONM	10100 ROCKET BOULEVA	FL TIER 2	702 0.133 East
CV680 / 9		10100 ROCKET BLVD	ERNS	702 0.133 East
CV681 / 9		10100 ROCKET BLVD	ERNS	702 0.133 East
CV682 / 9	TRIUMVIRATE ENVIRONM	10100 ROCKET BLVD	FINDS, ECHO	702 0.133 East
CV683 / 9	TRIUMVIRATE ENVIRONM	10100 ROCKET BLVD	FL AST	702 0.133 East
CV684 / 9	PERMA FIX OF ORLANDO	10100 ROCKET BLVD	PA MANIFEST	702 0.133 East
CV685 / 9	PERMA-FIX OF ORLANDO	10100 ROCKET BLVD	FL RGA LF	702 0.133 East
CV686 / 9	PERMA-FIX OF ORLANDO	10100 ROCKET BLVD.	PADS	702 0.133 East
CV687 / 9	TRIUMVIRATE ENVIRONM	10100 ROCKET BLVD	FL RGA LF	702 0.133 East
CV688 / 9		10100 ROCKET BLVD	ERNS	702 0.133 East
CV689 / 9		10100 ROCKET BLVD	ERNS	702 0.133 East
CV690 / 9	PERMA FIX OF ORLANDO	10100 ROCKET BOULEVA	FL TIER 2	702 0.133 East
CV691 / 9		10100 ROCKET BLVD	ERNS	702 0.133 East
CV692 / 9	TRIUMVIRATE ENVIRONM	10100 ROCKET BLVD	CORRACTS, RCRA-TSDF, RCRA-LQG, US FIN AS..	702 0.133 East
CW693 / 6	PETCO DC #638	501 GILLS DR STE 200	FINDS, ECHO	711 0.135 SSE
CW694 / 6	FEDEX GROUND PACKAGE	501 GILLS DR SUITE 1	RCRA-CESQG, ECHO	711 0.135 SSE
CW695 / 6	PETCO DC #638	501 GILLS DR STE 200	RCRA-SQG	711 0.135 SSE
CW696 / 6	501 GILLS DRIVE	501 GILLS DRIVE	HMIRS	711 0.135 SSE
CW697 / 6	PETCO DISTRIBUTION C	501 GILLS DR	FINDS, ECHO	711 0.135 SSE
CW698 / 6	PETCO ANIMAL SUPPLIE	501 GILLS DRIVE	FL TIER 2, FL NPDES	711 0.135 SSE
CW699 / 6	FEDEX GROUND PACKAGE	501 GILLS DR SUITE 1	FINDS	711 0.135 SSE
CX700 / 2	JOHN SEXTON FOOD CO	2412 SAND LAKE RD	FL LUST, FL UST, FL NPDES	725 0.137 SE

MAPPED SITES SUMMARY

Target Property:
 ORLANDO SOUTH INTERCHANGE
 ORLANDO, FL 32809

MAP ID / FOCUS MAP	SITE NAME	ADDRESS	DATABASE ACRONYMS	DIST (ft. & mi.) DIRECTION
CX701 / 2	HALPERNS SEAFORD	2412 SAND LAKE RD	FINDS, ECHO	725 0.137 SE
CX702 / 2	JOHN SEXTON FOOD CO	2412 SAND LAKE RD	FL RGA LUST	725 0.137 SE
CK703 / 5		1090 GILLS DR	HMIRS	732 0.139 SSE
CK704 / 5	BLUE LINE FOODSERVIC	1090 GILLS DRIVE	FL TIER 2	732 0.139 SSE
CK705 / 5	MARTIN-BROWER CO	1090 GILLS DR	FL UST	732 0.139 SSE
CY706 / 1	WAL-MART SUPERCENTER	8101 S JOHN YOUNG PK	FL AST	738 0.140 South
CY707 / 1	WAL-MART SUPERCENTER	8101 S JOHN YOUNG PK	FL SPILLS, FL Financial Assurance, FL TI...	738 0.140 South
CY708 / 1	WAL-MART SUPERCENTER	8101 S JOHN YOUNG PK	RCRA-SQG, FINDS, ECHO	738 0.140 South
CY709 / 1		8101 SOUTH JON YOUNG	ERNS	738 0.140 South
710 / 5	OLYMPUS GROUP ORLAND	2100 PRINCIPAL ROWSU	FINDS	742 0.141 West
CZ711 / 5	TRUSTAR ORLANDO CNG	8520 EXCHANGE DR.	FINDS, ECHO	742 0.141 ENE
CZ712 / 5	TRUSTAR ORLANDO	8520 EXCHANGE DR	FL NPDES	742 0.141 ENE
DA713 / 5	MANHEIMS CENTRAL FLO	9800 BACHMAN RD	RCRA-CESQG, FL AST, ICIS, US AIRS, FINDS...	758 0.144 NE
DA714 / 5	MANHEIMS CENTRAL FLO	9800 BACHMAN ROAD	FL AIRS, FL Financial Assurance, FL TIER...	758 0.144 NE
CP715 / 7	TAFT-VINELAND ROAD E	UNKNOWN	FINDS, ECHO	764 0.145 South
716 / 5	NFI - LANDSTREET PAR	755 & 901 W LANDSTRE	FINDS	769 0.146 West
DA717 / 5	LIQUID AIR CORP	9857 BACHMAN RD	FL RGA LUST	775 0.147 North
DA718 / 5	AIR LIQUIDE AMERICA	9857 BACHMAN RD	FL RGA LUST	775 0.147 North
DA719 / 5	ORLANDO, FL	9857 BACHMAN ROAD	RMP, ICIS, FINDS, ECHO	775 0.147 North
DA720 / 5	AIR LIQUIDE	9857 BACHMAN RD	RCRA-CESQG, FL LUST, FL UST, FL AST, FL ...	775 0.147 North
DA721 / 5	TAFT INDUSTRIAL SUBS	9857 BACHMAN ROAD	FL TIER 2	775 0.147 North
DA722 / 5	AIR LIQUIDE INDUSTRI	9857 BACHMAN RD	FL RGA LUST	775 0.147 North
DA723 / 5	AIRGAS USA LLC - ORL	9857 BACHMAN RD	FINDS, ECHO	775 0.147 North
DB724 / 5	ROGERS GROUP INC-GLO	1330 W LANDSTREET RD	FL AST	781 0.148 East
DC725 / 1	COHERENT	7605 PRESIDENTS DR	RCRA-CESQG	782 0.148 North
DC726 / 1	COHERENT	7605 PRESIDENTS DR	ECHO	782 0.148 North
DC727 / 1	COHERENT	7605 PRESIDENTS DR	FINDS	782 0.148 North
DD728 / 4	LAGASSE INC	2405 COMMERCE PARK D	RCRA NonGen / NLR	783 0.148 NW
DD729 / 4	LAGASSE INC	2405 COMMERCE PARK D	FINDS, ECHO	783 0.148 NW
DD730 / 4	UNITED STATIONERS SU	2405 COMMERCE PARK D	FL TIER 2	783 0.148 NW
DD731 / 4	LAGASSE INC - ORLAND	2405 COMMERCE PARK D	FL Financial Assurance, FL TIER 2	783 0.148 NW
DD732 / 4	ESSENDANT	2405 COMMERCE PARK D	FL AST	783 0.148 NW
DE733 / 8	CITY KIA	9550 S ORANGE BLOSSO	FINDS, ECHO	785 0.149 SW
DE734 / 8	CITY KIA	9550 S ORANGE BLOSSO	RCRA-CESQG	785 0.149 SW
DF735 / 8	INTARSIA, INC	9550 SATELLITE BLVD	FL NPDES	788 0.149 South
DF736 / 8	INTARSIA, INC	9550 SATELLITE BLVD	FINDS, ECHO	788 0.149 South
DG737 / 5	9495 DELEGATES DRIVE	9495 DELEGATES DR	FINDS, ECHO	790 0.150 WSW
DG738 / 5	ORLANDO ICE	9495 DELEGATES DR	FL AST	790 0.150 WSW
DG739 / 5	SENSUS METERING SYST	9495 DELEGATES DR	RCRA NonGen / NLR, FINDS, ECHO	790 0.150 WSW

MAPPED SITES SUMMARY

Target Property:
 ORLANDO SOUTH INTERCHANGE
 ORLANDO, FL 32809

MAP ID / FOCUS MAP	SITE NAME	ADDRESS	DATABASE ACRONYMS	DIST (ft. & mi.) DIRECTION
DH740 / 2	ALLIED SIGNAL AEROSP	2400 SAND LAKE ROAD	FINDS, ECHO	790 0.150 East
DH741 / 2	ALLIED SIGNAL AEROSP	2400 SAND LAKE RD	RCRA NonGen / NLR	790 0.150 East
DH742 / 2	A T & T TECHNOLOGY S	2400 SAND LAKE RD	RCRA NonGen / NLR, FINDS, ECHO	790 0.150 East
DH743 / 2	SUNBELT BEVERAGE LLC	2400 SAND LAKE ROAD	FINDS	790 0.150 East
DI744 / 6	FUELMAN-W TAFT VINEL	605 W TAFT VINELAND	FL UST	795 0.151 East
DI745 / 6	HIGHLANDS OIL - ORLA	605 WEST TAFT VINELA	FL TIER 2	795 0.151 East
DI746 / 6	ELAND ENERGY CORP	605 W TAFT VINELAND	FL RGA LUST	795 0.151 East
DI747 / 6	FUELMAN-W TAFT VINEL	605 W TAFT VINELAND	FL RGA LUST	795 0.151 East
DI748 / 6	FUELMAN-W TAFT VINEL	605 W TAFT VINELAND	FL LUST, FL AST, FL CLEANUP SITES, FL DW...	795 0.151 East
DI749 / 6	TAYLOR PETROLEUM CO	605 W TAFT VINELAND	FL RGA LUST	795 0.151 East
DI750 / 6	FUELMAN-W TAFT VINEL	605 W TAFT VINELAND	FL SPILLS 80	795 0.151 East
DI751 / 6	HARVEY OIL CO INC	605 W TAFT VINELAND	RCRA NonGen / NLR, FINDS, ECHO	795 0.151 East
DA752 / 5	PROGRESS ENERGY TAFT	9851 BACHMAN ROAD	FL RESP PARTY	805 0.152 North
DJ753 / 6	ANGELO'S RECYCLED MA	500 W LANDSTREET RD	FL NPDES	814 0.154 East
754 / 3	SANDLAKE COMMERCE CE	7725 WINEGARD ROAD	FL NPDES	814 0.154 NE
DJ755 / 6	MASTEC NORTH AMERICA	555 LANDSTREET ROAD	FL TIER 2	817 0.155 East
756 / 5	J B COXWELL CONTRACT	1350 LANDSTREET ROAD	RCRA-CESQG	818 0.155 East
DK757 / 9	VECTOUR OF FLORIDA	10360 GENERAL DR	FL AST	823 0.156 East
DK758 / 9	CON-WAY FREIGHT	10360 GENERAL DR	RCRA NonGen / NLR	823 0.156 East
DK759 / 9	VECTOUR OF FLORIDA	10360 GENERAL DRIVE	FL TIER 2	823 0.156 East
DK760 / 9	CON-WAY FREIGHT	10360 GENERAL DR	FINDS, ECHO	823 0.156 East
DK761 / 9	VECTOUR OF FLORIDA	10360 GENERAL DR	FL Financial Assurance	823 0.156 East
DL762 / 5	ORANGE COUNTY AUTO A	1313 THORPE RD	FINDS, ECHO	825 0.156 East
DL763 / 5	ORANGE COUNTY AUTO A	1313 THORPE RD	RCRA-CESQG	825 0.156 East
764 / 5	HEAVEN PLAZA II	8240 EXCHANGE DR	FINDS, ECHO	831 0.157 ENE
DM765 / 5	SAMS GAS #8290	9498 S ORANGE BLOSSO	FL RGA LUST	836 0.158 WNW
DM766 / 5	SAMS CLUB #8290	9498 SOUTH ORANGE BL	FINDS, ECHO	836 0.158 WNW
DM767 / 5	WALMART 8290 - DUKE	9498 S ORANGE BLOSSO	FL AST	836 0.158 WNW
DM768 / 5	SAMS CLUB REMODEL #8	9498 S ORANGE BLOSSO	RCRA-CESQG, FINDS, ECHO	836 0.158 WNW
DM769 / 5	SAMS CLUB - STORE 82	9498 SOUTH ORANGE BL	FL TIER 2	836 0.158 WNW
DM770 / 5	SAM'S CLUB #8290	9498 S. ORANGE BLOSS	FL TIER 2	836 0.158 WNW
DM771 / 5	SAM'S CLUB #8290	9498 SOUTH ORANGE BL	FL TIER 2	836 0.158 WNW
DM772 / 5	SAMS GAS #8290	9498 S ORANGE BLOSSO	FL LUST, FL UST, FL CLEANUP SITES, FL DW...	836 0.158 WNW
DN773 / 9	LAPIN SERVICES	10576 GENERAL DR	FL RGA LF	844 0.160 East
DN774 / 9	LAPIN SERVICES	10576 GENERAL DR	FL SWF/LF	844 0.160 East
DO775 / 5	ORANGE CNTY FIRE DEP	1270 LA QUINTA DR	FL RGA LUST	845 0.160 NW
DO776 / 5	ORANGE COUNTY FIRE R	1270 LAQUINTA DRIVE	FL TIER 2	845 0.160 NW
DO777 / 5	ORANGE CNTY FIRE DEP	1270 LA QUINTA DR	FL RGA LUST	845 0.160 NW
DO778 / 5	ORANGE CNTY FIRE DEP	1270 LA QUINTA DR	FL LUST, FL UST, FL AST, FL Financial As...	845 0.160 NW

MAPPED SITES SUMMARY

Target Property:
 ORLANDO SOUTH INTERCHANGE
 ORLANDO, FL 32809

MAP ID / FOCUS MAP	SITE NAME	ADDRESS	DATABASE ACRONYMS	DIST (ft. & mi.) DIRECTION
DB779 / 5	SUNSHINE RECYCLING I	1263 LANDSTREET RD	FL AST	846 0.160 SE
DP780 / 4	SOUTHPARK - BUILDING	9400 SOUTHPARK CENTE	FINDS	855 0.162 NW
DQ781 / 5	THOMPSON GAS SOUTHEA	898 WEST LANDSTREET	FL TIER 2	858 0.162 West
DQ782 / 5	THOMPSON GAS - ORLAN	898 WEST LANDSTREET	FL TIER 2	858 0.162 West
DQ783 / 5	SUBURBAN GAS PROPANE	898 W LANDSTREET RD	FL TIER 2	858 0.162 West
784 / 3	HORIZON COMMERCE PAR	8075 BEACON LAKE DR	FL NPDES	860 0.163 NNW
785 / 1	SOUTH PARK CENTER -	W SAND LAKE & S JOHN	FINDS	868 0.164 West
CW786 / 6	GILLS DRIVE SPEC WAR	450 GILLS DRIVE	FINDS, ECHO	868 0.164 SSE
DR787 / 6	ACE ERIK CAB CORP	8808 FLORIDA ROCK RD	FINDS, ECHO	885 0.168 SE
DR788 / 6	C & S SALVAGE & RECY	8808 FLORIDA ROCK RD	RCRA-CESQG	885 0.168 SE
DR789 / 6	ACE ERIK CAB CORP	8808 FLORIDA ROCK RD	RCRA-SQG	885 0.168 SE
790 / 4	WYNDHAM VACATION RES	8403 SOUTHPARK CIRCL	FL TIER 2	889 0.168 WSW
DS791 / 1	BINDLEY WESTERN	2600 TITAN ROW	FL TIER 2, FL NPDES	892 0.169 North
DS792 / 1	CELMARK BUILDING	2600 TITAN ROW	RCRA-CESQG, FINDS, ECHO	892 0.169 North
793 / 8	PEGASUS BUS DEPOT	UNKNOWN	FINDS, ECHO	895 0.170 South
DT794 / 8	CYPRESS PARK CROSS D	1750 CYPRESS LAKE DR	FINDS, ECHO	896 0.170 SW
DT795 / 8	AMERICAN HOTEL REGIS	1750 CYPRESS LAKE DR	FL TIER 2	896 0.170 SW
DG796 / 5	INVESTORS ROW AND JO	DELEGATES DRIVEINVES	FINDS, ECHO	917 0.174 WSW
797 / 9	CHEMICAL CONSERVATIO	653 ROCKET BLVD	FL Enforcement	919 0.174 East
DL798 / 5	KENAN TRANSPORT CO	1201 THORPE RD	FL AST	922 0.175 East
DL799 / 5	KTC - TAFT (ORLANDO)	1201 THORPE ROAD	FL TIER 2	922 0.175 East
DL800 / 5	KENAN TRANSPORT CO	1201 THORPE RD	FL Financial Assurance, FL TIER 2, FL NP...	922 0.175 East
DL801 / 5	KENAN TRANSPORT CO	1201 THORPE ROAD	RCRA-CESQG, FINDS, ECHO	922 0.175 East
DN802 / 9	BROWNIES WASTEWATER	10445 GENERAL DR	RCRA NonGen / NLR	928 0.176 East
DN803 / 9	BROWNIES WASTEWATER	10445 GENERAL DR	FINDS, ECHO	928 0.176 East
DN804 / 9		10445 GENERAL DRIVE	FL SPILLS	928 0.176 East
805 / 5	SOUTHRIDGE COMMERCE	JOHN YOUNG PARKWAY	FINDS, ECHO	955 0.181 NW
DU806 / 2	COSTCO 1 HR PHOTO LA	937 SAND LAKE RD	RCRA NonGen / NLR, FINDS, ECHO	958 0.181 West
DV807 / 9		10666 GENERAL DRIVE	FL SPILLS	969 0.184 ESE
DV808 / 9		10666 GENERAL DR	ERNS	969 0.184 ESE
809 / 5	HIATT SEED HARVESTIN	1421 W LANDSTREET RD	FL UST	971 0.184 SE
DW810 / 6	MCKESSON MEDICAL SUR	401 GILLS DR STE 100	RCRA-CESQG	973 0.184 SSE
DW811 / 6	MCKESSON MEDICAL SUR	401 GILLS DR STE 100	FINDS, ECHO	973 0.184 SSE
DW812 / 6	MCKESSON CORPORATION	401 GILLS DRIVE	FL TIER 2	973 0.184 SSE
DJ813 / 6	MASTEC NORTH AMERICA	555 W LANDSTREET RD	FL SWF/LF, FL LUST, FL UST, FL AST, FL F...	976 0.185 East
DJ814 / 6	MASTEC NORTH AMERICA	555 W LANDSTREET RD	FL RGA LUST	976 0.185 East
DJ815 / 6	BURNUP & SIMS TELCOM	555 W LANDSTREET RD	FL RGA LUST	976 0.185 East
816 / 3	U.S. AUTOFORCE ORLAN	200 OUTLOOK POINT DR	FL TIER 2, FL NPDES	982 0.186 North
DX817 / 1	A T AND T WIRELESS -	2700 TITAN ROAD	FL TIER 2	983 0.186 NE

MAPPED SITES SUMMARY

Target Property:
 ORLANDO SOUTH INTERCHANGE
 ORLANDO, FL 32809

MAP ID / FOCUS MAP	SITE NAME	ADDRESS	DATABASE ACRONYMS	DIST (ft. & mi.) DIRECTION
DX818 / 1	CROWN CASTLE - SANDL	2700 TITAN ROW	FL TIER 2	983 0.186 NE
DG819 / 5	SUNDANCE MARKETING S	9564 DELEGATES DR	FINDS, ECHO	986 0.187 WSW
DG820 / 5	SUNDANCE MARKETING S	9564 DELEGATES DR	FL NPDES	986 0.187 WSW
821 / 7	SOUTH CENTER PARCEL	3001 TAFT-VINELAND R	FINDS, ECHO	1000 0.189 SE
DY822 / 5	SATURN OF ORLANDO SO	8620 S ORANGE BLOSSO	FINDS, ECHO	1000 0.189 NW
DY823 / 5	SATURN OF ORLANDO SO	8620 S ORANGE BLOSSO	RCRA NonGen / NLR	1000 0.189 NW
DZ824 / 2	DOW JONES & COMPANY	8251 PRESIDENTS DRIV	RCRA NonGen / NLR, FINDS, ECHO	1005 0.190 ENE
DZ825 / 2	DOW JONES AND COMPAN	8251 PRESIDENTS DRIV	FL AST, FL Financial Assurance, FL TIER ...	1005 0.190 ENE
DZ826 / 2	TRIPLE CROWN REAL ES	8251 PRESIDENTS DR	FL UST	1005 0.190 ENE
EA827 / 5	UNIVERSAL TECHNICAL	2202 W TAFT VINELAND	RCRA-SQG	1017 0.193 WSW
EA828 / 5	UNIVERSAL TECHNICAL	2202 W TAFT VINELAND	FINDS, ECHO	1017 0.193 WSW
EB829 / 4	ORANGE CNTY UTIL-INV	2600 INVESTORS ROW	FL Financial Assurance, FL NPDES	1018 0.193 ESE
EB830 / 4	ORANGE CNTY UTIL-INV	2600 INVESTORS ROW	FL AST	1018 0.193 ESE
EB831 / 4	PUMP STATION 3419 IN	2600 INVESTORS ROW	FINDS, ECHO	1018 0.193 ESE
DP832 / 4	CVS CAREMARK	9310 SOUTHPARK CENTE	FL AST	1019 0.193 NW
DP833 / 4	CAREMARK ORLANDO CAL	9310 SOUTHPARK CENTE	FL TIER 2	1019 0.193 NW
DP834 / 4	CVS CAREMARK	9310 SOUTHPARK CENTE	FL AIRS, FL Financial Assurance	1019 0.193 NW
DP835 / 4	SOUTHPARK 1400	9310 SOUTHPARK CENTE	FINDS, ECHO	1019 0.193 NW
EC836 / 2	UNIVERSAL ORLANDO	8223 EXCHANGE DR	RCRA-SQG, FINDS, ECHO	1034 0.196 ENE
ED837 / 5	CAMBRIA DISTRIBUTION	2500 PRINCIPAL ROW	FL NPDES	1037 0.196 ESE
ED838 / 5	CAMBRIA DISTRIBUTION	2500 PRINCIPAL ROW	FINDS, ECHO	1037 0.196 ESE
DU839 / 2	TARGET STORE T - 065	880 SAND LAKE RD	FINDS, ECHO	1040 0.197 West
DU840 / 2	TARGET STORE T - 065	880 SAND LAKE RD	RCRA-LQG	1040 0.197 West
EE841 / 8		9565 SOUTH ORANGE BL	FL SPILLS	1049 0.199 South
EE842 / 8		9565 S. ORANGE BLOSS	FL SPILLS	1049 0.199 South
EE843 / 8	ACME TRUCK STOP & TR	9565 S ORANGE BLOSSO	FL RGA LUST	1049 0.199 South
EE844 / 8	ACME TRUCK STOP TR	9565 S ORANGE BLOSSO	EDR Hist Auto	1049 0.199 South
EE845 / 8	ACME TRUCK STOP	9565 S ORANGE BLOSSO	FINDS, ECHO	1049 0.199 South
EE846 / 8	ACME TRUCK STOP & TR	9565 S ORANGE BLOSSO	FL LUST, FL UST, FL CLEANUP SITES, FL DW...	1049 0.199 South
EE847 / 8	OBT TRUCK SERVICE IN	9565 S ORANGE BLOSSO	FINDS, ECHO	1049 0.199 South
EE848 / 8		9565 SOUTH ORANGE BL	ERNS	1049 0.199 South
EE849 / 8	OBT TRUCK SERVICE IN	9565 S ORANGE BLOSSO	RCRA NonGen / NLR	1049 0.199 South
EF850 / 8	RUAN LEASING FACILIT	10747 ROCKETT BLVD	FL RESP PARTY	1052 0.199 SSE
EF851 / 8	RUAN LEASING SYSTEM	10747 ROCKET BLVD	FL LUST, FL UST	1052 0.199 SSE
EF852 / 8	RUAN LEASING SYSTEM	10747 ROCKET BLVD	FL RGA LUST	1052 0.199 SSE
EC853 / 2	WILSHIRE ORLANDO ASS	8221 EXCHANGE DR	FL RGA LUST	1068 0.202 ENE
EC854 / 2	WILSHIRE ORLANDO ASS	8221 EXCHANGE DR	FL LUST, FL AST	1068 0.202 ENE
EC855 / 2	A T & T ORLANDO DATA	8221 EXCHANGE DR	RCRA NonGen / NLR, FINDS, ECHO	1068 0.202 ENE
856 / 8	SHEPARD EXPOSITION S	1701 BOICE POND RD	FL NPDES	1084 0.205 WSW

MAPPED SITES SUMMARY

Target Property:
 ORLANDO SOUTH INTERCHANGE
 ORLANDO, FL 32809

MAP ID / FOCUS MAP	SITE NAME	ADDRESS	DATABASE ACRONYMS	DIST (ft. & mi.) DIRECTION		
857 / 3	HORIZON BLDG A		FL NPDES	1087	0.206	East
DW858 / 6	VICTORY PACKAGING OR	350 GILLS DRIVE	FL TIER 2	1089	0.206	SSE
DW859 / 6	VICTORY PACKAGING	350 GILLS DR	FINDS	1089	0.206	SSE
DW860 / 6	LOT 4 CROSSROADS BUS	350 GILLS DR	FINDS, ECHO	1089	0.206	SSE
EG861 / 6	FLEET TRANSPORT CO I	503 W TAFT VINELAND	FL LUST, FL UST, RCRA NonGen / NLR, FIND...	1092	0.207	East
EG862 / 6	FLEET TRANSPORT CO I	503 W TAFT VINELAND	FL RGA LUST	1092	0.207	East
EG863 / 6	FLEET TRANSPORT CO.,	503 W TAFT VINELAND	FL RGA LUST	1092	0.207	East
EH864 / 5	UNIVERSAL ORLANDO	2490 PRINCIPAL ROW	RCRA-SQG, FINDS, ECHO	1101	0.209	SE
EH865 / 5	STANDARD REGISTER OR	2490 PRINCIPAL ROW S	RCRA NonGen / NLR, FINDS, ECHO	1101	0.209	SE
EI866 / 5	SUN DANCE GRAPHICS	9580 DELEGATES DR	FINDS, ECHO	1105	0.209	WSW
EI867 / 5	SUN DANCE GRAPHICS	9580 DELEGATES DR	FL NPDES	1105	0.209	WSW
EJ868 / 3	FERRATE TREATMENT TE	404 SUNPORT LN	FINDS	1112	0.211	ENE
EJ869 / 3	CROWN LIFT TRUCKS -	404 SUNPORT LANE - S	FL TIER 2	1112	0.211	ENE
870 / 5	KENAN TRANSPORT CO 0	INTERSECTION OF HWY	FL RGA LUST	1124	0.213	East
EK871 / 5	P S S WORLD MEDICAL	9695 DELEGATES DRIVE	FL TIER 2	1132	0.214	SW
EL872 / 4	JOHN YOUNG LAND PART	9333 S JOHN YOUNG PK	FL AST, FL Financial Assurance, FL RESP ...	1136	0.215	North
EL873 / 4	JOHN YOUNG LAND PART	9333 S JOHN YOUNG PK	RCRA NonGen / NLR, NJ MANIFEST	1136	0.215	North
EL874 / 4		9333 SOUTH JOHN YOUN	ERNS	1136	0.215	North
EL875 / 4	AGERE SYSTEMS	9333 SOUTH JOHN YOUN	FINDS, ECHO	1136	0.215	North
EL876 / 4	AGERE SYSTEMS	9333 SOUTH JOHN YOUN	FL TIER 2	1136	0.215	North
EL877 / 4	PARKWAY SUBSTATION	9333 JOHN YOUNG PKWY	FL TIER 2	1136	0.215	North
EM878 / 6	OWENS & MINOR DISTRI	301 GILLS DR #100	FINDS, ECHO	1136	0.215	SSE
EM879 / 6	NISSAN PARTS DISTRIB	301 GILLS DRIVE SUIT	FL TIER 2	1136	0.215	SSE
EM880 / 6	OWENS AND MINOR DIST	301 GILLS DRIVE - SU	FL TIER 2	1136	0.215	SSE
EM881 / 6	MCKESSON CORPORATION	301 GILLS DRIVE	FL TIER 2	1136	0.215	SSE
EM882 / 6	OWENS & MINOR DISTRI	301 GILLS DR #100	RCRA NonGen / NLR	1136	0.215	SSE
EM883 / 6	MCKESSON MEDICAL SUR	301 GILLS DR #200	FINDS	1136	0.215	SSE
EM884 / 6	MCKESSON CORPORATION	301 GILLS DRIVE, SUI	FL TIER 2	1136	0.215	SSE
EM885 / 6	MCKESSON MEDICAL SUR	301 GILLS DR #200	RCRA-CESQG, ECHO	1136	0.215	SSE
886 / 1		8101 JOHN YOUNG PARK	FL SPILLS	1137	0.215	SW
EN887 / 5	OFFICE DEPOT - ORLAN	1151-B GILLS DRIVE	FL TIER 2	1139	0.216	SSE
EN888 / 5	OFFICE DEPOT CROSS D	1151 GILLS DR	RCRA-CESQG, FINDS, ECHO	1139	0.216	SSE
EO889 / 5	CONSTAR INC.	901 LANDSTREET RD.	FINDS, ECHO	1145	0.217	West
DU890 / 2	SANDLAKE RD T5629	SANDLAKE RD	FL NPDES	1150	0.218	West
EP891 / 5		1285 LA QUINTA	HMIRS	1151	0.218	North
EP892 / 5	LAMP SALES UNLIMITED	1271 LA QUINTA DR UN	FINDS, ECHO	1151	0.218	NW
EP893 / 5	APCO SOLUTIONS INC	1271 LA QUINTA DR	EDR Hist Auto	1151	0.218	NW
EP894 / 5	LAMP SALES UNLIMITED	1271 LA QUINTA DR UN	RCRA NonGen / NLR	1151	0.218	NW
EQ895 / 1	HBJ	7584 PRESIDENTS DR	RCRA-CESQG	1154	0.219	North

MAPPED SITES SUMMARY

Target Property:
 ORLANDO SOUTH INTERCHANGE
 ORLANDO, FL 32809

MAP ID / FOCUS MAP	SITE NAME	ADDRESS	DATABASE ACRONYMS	DIST (ft. & mi.) DIRECTION
EQ896 / 1	HBJ	7584 PRESIDENTS DR	FINDS, ECHO	1154 0.219 North
ER897 / 7	DARDEN RESTAURANTS	1000 DARDEN CENTER D	FL TIER 2	1157 0.219 SW
ER898 / 7	DARDEN CORP	1000 DARDEN CENTER D	FL TANKS	1157 0.219 SW
899 / 9		10400 ROCKERT COURT	ERNS	1157 0.219 ESE
900 / 3	VOLTAIRE DRIVE CANAL	7000 WINEGARD RD	FINDS, ECHO	1159 0.220 ENE
DU901 / 2		1051 W SANDLAKE ROAD	FL SPILLS	1169 0.221 West
EJ902 / 3	SEQUIAM	UNKNOWN	FINDS	1177 0.223 ENE
ES903 / 1	INTEPLAST ENGINEERED	7549 BROKERAGE DR	RCRA-LQG, ICIS, US AIRS, FINDS, ECHO	1184 0.224 North
ES904 / 1	INTEPLAST ENGINEERED	7549 BROKERAGE DR	FL AIRS	1184 0.224 North
ES905 / 1	INTEPLAST ENGINEERED	7549 BROKERAGE DR	FINDS, ECHO	1184 0.224 North
906 / 3	PROGRESS ENERGY SKY	38 PACIFIC AVENUE	FL RESP PARTY	1187 0.225 NNE
ET907 / 9		PERMA-FIX WAREHOUSE,	FL SPILLS	1193 0.226 East
EO908 / 5	NATIONAL FREIGHT - O	901 W LANDSTREET ROA	FL TIER 2	1200 0.227 West
EO909 / 5	NATIONAL FREIGHT INC	901 WEST LANDSTREET	FL TIER 2	1200 0.227 West
EO910 / 5	NATIONAL FREIGHT INC	901 W LANDSTREET RD	FINDS, ECHO	1200 0.227 West
EO911 / 5	NATIONAL FREIGHT INC	901 W LANDSTREET RD	FL RGA LUST	1200 0.227 West
EU912 / 5	FLORIDA TOUR LINES I	1248 W LANDSTREET RD	RCRA NonGen / NLR, FINDS, ECHO	1212 0.230 SE
EU913 / 5	ELECTRIC SPECIALTY I	1240 W LANDSTREET RD	RCRA NonGen / NLR, FINDS, ECHO	1212 0.230 SE
EV914 / 2	COMFORT HOUSE INC	2450 TITAN ROW	FL RGA LUST	1213 0.230 NE
EV915 / 2	ROLLINS LEASING CORP	2450 TITAN ROW	FL RGA LUST	1213 0.230 NE
EV916 / 2	PENSKE TRUCK LEASING	2450 TITAN ROW	FL TIER 2	1213 0.230 NE
EV917 / 2	PENSKE TRUCK LEASING	2450 TITAN ROW	RCRA NonGen / NLR, FINDS, ECHO	1213 0.230 NE
EV918 / 2	PENSKE TRUCK LEASING	2450 TITAN ROW	FL RGA LUST	1213 0.230 NE
EV919 / 2	JOHN J & BARBARA J S	2450 TITAN ROW	FL RGA LUST	1213 0.230 NE
EV920 / 2	COMFORT HOUSE INC	2450 TITAN ROW	FL LUST, FL UST, FL AST, FL ENG CONTROLS...	1213 0.230 NE
921 / 8	ENTECH CREATIVE INDU	9603 SATELLITE BLVD	RCRA NonGen / NLR, FINDS, ECHO	1214 0.230 South
EW922 / 6	UNITED FACILITIES -	201 GILLS DRIVE	FL TIER 2	1217 0.230 SSE
EW923 / 6	UNITED FACILITES WAR	201 GILLS DR.	FINDS, ECHO	1217 0.230 SSE
ES924 / 1	TRANSCONTINENTAL PRI	7576 BROKERAGE DR	RCRA NonGen / NLR, FINDS, ECHO	1218 0.231 NE
ES925 / 1	TRAMMEL CROW/FORMER	7576 BROKERAGE DRIVE	FL RESP PARTY	1218 0.231 NE
EU926 / 5	WRB ENTERPRISES	1250 W LANDSTREET RD	FL RGA LUST	1222 0.231 SE
EU927 / 5	WRB ENTERPRISES	1250 W LANDSTREET RD	FL LUST, FL UST, FL AST	1222 0.231 SE
EU928 / 5	RINGHAVER EQUIP CO	1250 W LANDSTREET RD	RCRA NonGen / NLR, FINDS, ECHO	1222 0.231 SE
EQ929 / 1	BUCKEYE CLEANING CEN	7576 PRESIDENTS DRIV	FL TIER 2	1230 0.233 North
EQ930 / 1	PREGIS CORPORATION P	7574 PRESIDENTS DR	FINDS, ECHO	1250 0.237 North
EQ931 / 1	PREGIS LLC	7574 PRESIDENTS DR	FL NPDES	1250 0.237 North
EK932 / 5	P J FOOD SERVICE	9600 DELEGATES DRIVE	FL TIER 2	1259 0.238 SW
EK933 / 5	PJ FOOD SERVICE	9600 DELEGATES DR	FINDS, ECHO	1259 0.238 SW
EK934 / 5	PJ FOOD SERVICE	9600 DELEGATES DR.	RCRA-CESQG	1259 0.238 SW

MAPPED SITES SUMMARY

Target Property:
 ORLANDO SOUTH INTERCHANGE
 ORLANDO, FL 32809

MAP ID / FOCUS MAP	SITE NAME	ADDRESS	DATABASE ACRONYMS	DIST (ft. & mi.) DIRECTION		
EK935 / 5	PJ FOOD SERVICE	9600 DELEGATES DRIVE	FL TIER 2	1259	0.238	SW
936 / 5	MCDONALD'S RESTAURAN	8475 S. ORANGE BLOSS	FL ASBESTOS	1263	0.239	North
EX937 / 6	ST N STRIP SHOP	482 LANDSTREET RD	FINDS, ECHO	1265	0.240	East
EY938 / 9	PUBLIX SUPER MARKETS	10400 ROCKET COURT	FL TIER 2	1267	0.240	East
EY939 / 9	PUBLIX ORLANDO PHARM	10400 ROCKET CT	FL AST	1267	0.240	East
EY940 / 9	CVS PHARMACY	10400 ROCKET CT	RCRA NonGen / NLR	1267	0.240	East
EY941 / 9	TOYS R US	10400 ROCKET CT	FL RGA LUST	1267	0.240	East
EY942 / 9	CVS PHARMACY	10400 ROCKET CT	FINDS, ECHO	1267	0.240	East
EY943 / 9	C V S PHARMACY - DIS	10400 ROCKET COURT	FL TIER 2	1267	0.240	East
EY944 / 9	PUBLIX PHARMACY WARE	10400 ROCKET CT	FL ASBESTOS	1267	0.240	East
EY945 / 9	PUBLIX ORLANDO PHARM	10400 ROCKET CT	FL LUST, FL UST, FL Financial Assurance	1267	0.240	East
EJ946 / 3	AETNA SPECIALTY PHAR	503 SUNPORT LANE	FL Financial Assurance, FL TIER 2	1277	0.242	ENE
EJ947 / 3	AETNA SPECIALTY PHAR	503 SUNPORT LANE	FL AST	1277	0.242	ENE
EJ948 / 3	AETNA - ORLANDO	503 SUNPORT LN.	FL TIER 2	1277	0.242	ENE
EZ949 / 3	WINEGARD ELEMENTARY	7055 WINEGARD RD	RCRA-CESQG	1290	0.244	NNE
EZ950 / 3	WINEGARD ELEMENTARY	7055 WINEGARD ROAD	FINDS, ECHO	1290	0.244	NNE
EZ951 / 3	WINEGARD ELEM AMBIEN	7055 WINEGARD RD	FL ASBESTOS	1290	0.244	NNE
ET952 / 9	RELIABLE PEAT CO-JV	1245 W HWY 50	FL LUST, FL AST	1294	0.245	East
FA953 / 5	WAWA	8574 S ORANGE BLOSSO	FINDS, ECHO	1298	0.246	NNW
FA954 / 5		8574 S. ORANGE BLOSS	FL SPILLS	1298	0.246	NNW
FA955 / 5	COGGIN HONDA AUTOMAR	8574 SOUTH ORANGE BL	FL RESP PARTY	1298	0.246	NNW
FA956 / 5	WAWA FOOD MARKET #51	8574 S ORANGE BLOSSO	RCRA-CESQG	1298	0.246	NNW
FA957 / 5	COGGIN-O'STEEN HONDA	8574 S ORANGE BLOSSO	FL RGA LUST	1298	0.246	NNW
FA958 / 5	COGGIN HONDA AUTOMAR	8574 S ORANGE BLOSSO	FL RGA LUST	1298	0.246	NNW
FA959 / 5	COGGIN HONDA	8574 S ORANGE BLOSSO	RCRA-CESQG, FINDS, ECHO	1298	0.246	NNW
FA960 / 5	GORDON FOOD SERVICE	8574 S ORANGE BLOSSO	FINDS, ECHO	1298	0.246	NNW
FA961 / 5	WAWA FLORIDA LLC 513	8574 S ORANGE BLOSSO	FL LUST, FL UST, FL AST, FL Financial As...	1298	0.246	NNW
FB962 / 5	THERMO KING	9707 BACHMAN RD	FL NPDES	1300	0.246	NE
FB963 / 5	THERMO KING	9707 BACHMAN RD	FINDS, ECHO	1300	0.246	NE
EN964 / 5	COCA COLA FOUNTAIN	1125 GILLS DR STE 40	RCRA-SQG, FINDS, ECHO	1301	0.246	SE
EN965 / 5	ECOLAB	1125 GILLS DRIVE - S	FL TIER 2	1301	0.246	SE
966 / 7	VALUE PLACE HOTEL GR	10401 S JOHN YOUNG P	FINDS, ECHO	1311	0.248	South
FC967 / 4	GRAND PARK-WYNDHAM V	8427 SOUTH PARK CIRC	FL AST	1317	0.249	WSW
FC968 / 4	GRAND PARK-WYNDHAM V	8427 SOUTH PARK CIRC	FL Financial Assurance	1317	0.249	WSW
EX969 / 6	SIGN PRODUCERS INC	460 W LANDSTREET RD	US AIRS, FINDS, ECHO	1332	0.252	East
EX970 / 6	SIGN PRODUCERS INC	460 W LANDSTREET RD	RCRA NonGen / NLR	1332	0.252	East
EX971 / 6	PINE CASTLE PET CREM	460 W LANDSTREET RD	FL AIRS	1332	0.252	East
EX972 / 6	STRAIT AUTOMOTIVE	494 W LANDSTREET RD	RCRA NonGen / NLR, FINDS, ECHO	1332	0.252	East
EX973 / 6	CRAWFORD EQUIPMENT &	436 W LANDSTREET RD	RCRA NonGen / NLR, FINDS, ECHO	1333	0.252	East

MAPPED SITES SUMMARY

Target Property:
 ORLANDO SOUTH INTERCHANGE
 ORLANDO, FL 32809

MAP ID / FOCUS MAP	SITE NAME	ADDRESS	DATABASE ACRONYMS	DIST (ft. & mi.) DIRECTION		
974 / 2	SAK'S FIFTH AVE FL M	1500 SAND LAKE RD	FL LUST, FL UST, FL Financial Assurance	1343	0.254	NNW
FD975 / 8	OFFICEMAX - FLORIDA	1801 CYPRESS LAKE DR	FL TIER 2	1344	0.255	West
FD976 / 8	OFFICE DEPOT CFC-ORL	1801 CYPRESS LAKE DR	RCRA-CESQG	1344	0.255	West
FD977 / 8	OFFICEMAX-FLORIDA DI	1801 CYPRESS LAKE DR	FL TIER 2	1344	0.255	West
FD978 / 8	OFFICE DEPOT CFC-ORL	1801 CYPRESS LAKE DR	FINDS, ECHO	1344	0.255	West
FD979 / 8	OFFICE DEPOT ORLANDO	1801 CYPRESS LAKE DR	FL TIER 2	1344	0.255	West
FD980 / 8	CYPRESS PARK V WAREH	1611 CYPRESS LAKE DR	FINDS, ECHO	1349	0.255	West
FE981 / 5	EURO METALS	9109 BACHMAN RD STE	FINDS, ECHO	1369	0.259	WSW
FE982 / 5	OKI WEAR INC	9109 BACHMAN RD	FINDS, ECHO	1369	0.259	WSW
FE983 / 5	EURO METALS	9109 BACHMAN RD STE	RCRA NonGen / NLR	1369	0.259	WSW
FE984 / 5	OKI WEAR INC	9109 BACHMAN RD	RCRA NonGen / NLR	1369	0.259	WSW
985 / 2		7575 EXCHANGE DRIVE	FL SPILLS	1381	0.262	NNE
FF986 / 1	ANIXTER - ORLANDO	7550 BROKERAGE DRIVE	FL TIER 2	1385	0.262	NE
FF987 / 1	ANIXTER ORLANDO	7550 BROKERAGE DRIVE	FL TIER 2	1385	0.262	NE
988 / 4	SHINGLE CREEK GOLF C	UNIVERSAL BLVD.	FINDS, ECHO	1387	0.263	NNW
989 / 6	FLORIDA BIO-COMPLIAN	436 LANDSTREET ROAD	FINDS, ECHO	1392	0.264	ESE
FG990 / 9	PRECAST DESIGNS INC	10305 ROCKET CT	FL NPDES	1394	0.264	East
FG991 / 9	PRECAST DESIGNS, INC	10305 ROCKET CT	RCRA-CESQG	1394	0.264	East
FG992 / 9	PRECAST DESIGNS, INC	10305 ROCKET COURT	FINDS, ECHO	1394	0.264	East
FH993 / 8	SONOCO PRODUCTS COMP	10895 ROCKET BOULEVA	RCRA-CESQG, FL LUST, FL AST, FINDS, ECHO...	1399	0.265	SSE
FH994 / 8	RUTLAND GUTTER SUPPL	10895 ROCKET BLVD	FINDS, ECHO	1399	0.265	SSE
FH995 / 8	SONOCO PRODUCTS CO	10895 ROCKET BLVD	FL RGA LUST	1399	0.265	SSE
FG996 / 9	COMMERCIAL CHEMICAL	10201 ROCKET COURT -	FL TIER 2	1409	0.267	East
FE997 / 5	RUBBERCRAFT INC	9113 BACHMAN RD	RCRA NonGen / NLR, FINDS, ECHO	1414	0.268	WSW
FE998 / 5	RUBBERCRAFT INC	9113 BACHMAN RD	RCRA NonGen / NLR	1414	0.268	WSW
FE999 / 5	SCOTTS LAWNSERVICE	9113 BACHMAN RD	FINDS, ECHO	1414	0.268	WSW
FE1000 / 5		9113 BACHMAN ROAD	FL SPILLS	1414	0.268	WSW
1001 / 5	8608 SUN DR	8608 SUN DR	US CDL	1433	0.271	NW
FI1002 / 6	HUBBARD CONSTRUCTION	303 LANDSTREET RD.	FL TIER 2	1434	0.272	ESE
FJ1003 / 9		10451 ROCKER COURT	HMIRS	1435	0.272	ESE
FJ1004 / 9		10451 ROCKET COURT	HMIRS	1438	0.272	ESE
FJ1005 / 9		10451 ROCKET CT	HMIRS	1438	0.272	ESE
FJ1006 / 9		10451 ROCKET CT	HMIRS	1438	0.272	ESE
FJ1007 / 9		10451 ROCKET COURT	HMIRS	1438	0.272	ESE
FJ1008 / 9	SAIA MOTOR FREIGHT,	10451 ROCKET COURT	FL TIER 2	1438	0.272	ESE
FJ1009 / 9		10451 ROCKET COURT	HMIRS	1438	0.272	ESE
FJ1010 / 9	10451 ROCKET COURT	10451 ROCKET COURT	HMIRS	1438	0.272	ESE
FJ1011 / 9	SOUTHEASTERN FREIGHT	10451 ROCKET CT	RCRA NonGen / NLR, FINDS, ECHO	1438	0.272	ESE
FJ1012 / 9		10451 ROCKET COURT	HMIRS	1438	0.272	ESE

MAPPED SITES SUMMARY

Target Property:
 ORLANDO SOUTH INTERCHANGE
 ORLANDO, FL 32809

MAP ID / FOCUS MAP	SITE NAME	ADDRESS	DATABASE ACRONYMS	DIST (ft. & mi.) DIRECTION		
FJ1013 / 9		10451 ROCKET COURT	HMIRS	1438	0.272	ESE
FJ1014 / 9	SAIA TRUCKING	10451 ROCKET COURT	FL Financial Assurance, FL TIER 2, FL NP...	1438	0.272	ESE
FJ1015 / 9	10451 ROCKET COURT	10451 ROCKET COURT	HMIRS	1438	0.272	ESE
FJ1016 / 9		10451 ROCKET CT	HMIRS	1438	0.272	ESE
FJ1017 / 9	CON-WAY SOUTHERN EXP	10451 ROCKET COURT	FINDS, ECHO	1438	0.272	ESE
FJ1018 / 9	10451 ROCKET CT	10451 ROCKET CT	HMIRS	1438	0.272	ESE
FJ1019 / 9	10451 ROCKET COURT	10451 ROCKET COURT	HMIRS	1438	0.272	ESE
FJ1020 / 9	10451 ROCKET CT.	10451 ROCKET CT.	HMIRS	1438	0.272	ESE
FJ1021 / 9	10451 ROCKETT CT.	10451 ROCKETT CT.	HMIRS	1438	0.272	ESE
FJ1022 / 9	10451 ROCKET CT	10451 ROCKET CT	HMIRS	1438	0.272	ESE
FJ1023 / 9		10451 ROCKET COURT	HMIRS	1438	0.272	ESE
FJ1024 / 9	10451 ROCKET COURT	10451 ROCKET COURT	HMIRS	1438	0.272	ESE
FJ1025 / 9		10451 ROCKET COURT	HMIRS	1438	0.272	ESE
FJ1026 / 9	SAIA TRUCKING	10451 ROCKET COURT	FL AST	1438	0.272	ESE
FJ1027 / 9		10451 ROCKET COURT	HMIRS	1438	0.272	ESE
FJ1028 / 9		10451 ROCKET COURT	HMIRS	1438	0.272	ESE
FJ1029 / 9	10451 ROCKET COURT	10451 ROCKET COURT	HMIRS	1438	0.272	ESE
FJ1030 / 9	10451 ROCKET COURT	10451 ROCKET COURT	HMIRS	1438	0.272	ESE
FJ1031 / 9	10451 ROCKET CT.	10451 ROCKET CT.	HMIRS	1438	0.272	ESE
FJ1032 / 9		10451 ROCKET CT	HMIRS	1438	0.272	ESE
FJ1033 / 9		10451 ROCKET COURT	HMIRS	1438	0.272	ESE
FJ1034 / 9		10451 ROCKET COURT	HMIRS	1438	0.272	ESE
FJ1035 / 9		10451 ROCKET CT	HMIRS	1438	0.272	ESE
FJ1036 / 9	10451 ROCKET COURT	10451 ROCKET COURT	HMIRS	1438	0.272	ESE
FJ1037 / 9	CON-WAY FREIGHT	10451 ROCKET CT	RCRA-SQG	1438	0.272	ESE
FJ1038 / 9	10451 ROCKET COURT	10451 ROCKET COURT	HMIRS	1438	0.272	ESE
FK1039 / 3	40 W. SAND LAKE WARE	40 SAND LAKE RD	FL NPDES	1440	0.273	North
FJ1040 / 9	10459 ROCKET COURT	10459 ROCKET COURT	HMIRS	1444	0.273	ESE
FL1041 / 3	PPG PAINTS STORE #94	8010 SUNPORT DR STE	ECHO	1452	0.275	North
FL1042 / 3	PPG PAINTS STORE #94	8010 SUNPORT DR STE	RCRA-CESQG, FINDS	1452	0.275	North
FL1043 / 3	TESTAMERICA LABORATO	8010 SUNPORT DR SUIT	RCRA-CESQG	1452	0.275	North
FL1044 / 3	TESTAMERICA LABORATO	8010 SUNPORT DR SUIT	FINDS, ECHO	1452	0.275	North
FM1045 / 6	HEMTV LLC	502 TAFT VINELAND RD	FL NPDES	1453	0.275	East
FM1046 / 6	HEMTV LLC	502 TAFT VINELAND RD	FINDS, ECHO	1453	0.275	East
F11047 / 6	MID FLORIDA MATERIAL	303 LANDSTREET RD.	FL TIER 2	1457	0.276	ESE
1048 / 1	STORYLINE INC	7551 PRESIDENTS DR #	RCRA NonGen / NLR, FINDS, ECHO	1467	0.278	North
1049 / 4	WORLD DESIGN CENTER	UNKNOWN	FINDS, ECHO	1468	0.278	NW
1050 / 2		2292 WEST SAND LAKE	ERNS	1473	0.279	East
FD1051 / 8	ORANGE COUNTY CORREC	1800 CYPRESS LAKE DR	RCRA-CESQG	1473	0.279	WSW

MAPPED SITES SUMMARY

Target Property:
 ORLANDO SOUTH INTERCHANGE
 ORLANDO, FL 32809

MAP ID / FOCUS MAP	SITE NAME	ADDRESS	DATABASE ACRONYMS	DIST (ft. & mi.) DIRECTION
FD1052 / 8	ORANGE COUNTY CORREC	1800 CYPRESS LAKE DR	FINDS, ECHO	1473 0.279 WSW
FD1053 / 8	DAL TILE RDC 140 ORL	1800 CYPRESS LAKE DR	FL TIER 2	1473 0.279 WSW
FN1054 / 2	METPACK	8100 CHANCELLOR DR	RCRA-CESQG	1474 0.279 ESE
FN1055 / 2	AMERIPATH CENTRAL FL	8100 CHANCELLOR DR S	RCRA NonGen / NLR, FINDS, ECHO	1474 0.279 ESE
FN1056 / 2	METPACK	8100 CHANCELLOR DR	FINDS, ECHO	1474 0.279 ESE
FN1057 / 2	DERRICK & ASSOCIATES	8100 CHANCELLOR DR	RCRA-CESQG	1474 0.279 ESE
FN1058 / 2	GCA	8100 CHANCELLOR DR #	RCRA NonGen / NLR	1474 0.279 ESE
FN1059 / 2	CVS ORLANDO FL DISTR	8100 CHANCELLOR DR	FL RGA LUST	1474 0.279 ESE
FN1060 / 2	DERRICK & ASSOCIATES	8100 CHANCELLOR DR	RCRA-CESQG	1474 0.279 ESE
FN1061 / 2	GCA	8100 CHANCELLOR RD #	FINDS, ECHO	1474 0.279 ESE
FN1062 / 2	CVS ORLANDO FL DISTR	8100 CHANCELLOR DR	FL RESP PARTY	1474 0.279 ESE
FO1063 / 8		UNITED GRAPHIX, 1089	FL SPILLS	1476 0.280 SSE
FP1064 / 4	SOUTHPARK CENTER PAR	9205 S PARK CENTER L	FL AST, FL NPDES	1493 0.283 NNW
FP1065 / 4	SOUTHPARK CENTER - B	9205 S PARK CENTER L	FINDS, ECHO	1493 0.283 NNW
FP1066 / 4	SOUTHPARK CENTER PAR	9205 S PARK CENTER L	FINDS, ECHO	1493 0.283 NNW
1067 / 4	HICV CORPORATE OFFIC	9271 S JOHN YOUNG PK	FL AST, FL Financial Assurance	1517 0.287 NNW
FN1068 / 2	AMERIPATH CENTER FOR	8150 CHANCELLOR DR S	RCRA-CESQG, FINDS, ECHO	1517 0.287 ESE
FE1069 / 5	COMMERCIAL CARRIER C	9126 BACHMAN RD	FL UST, FL Financial Assurance	1522 0.288 WSW
FQ1070 / 2	PS 3348 FL MALL	1101 FLORIDA MALL AV	FINDS, ECHO	1524 0.289 WSW
FQ1071 / 2	PS 3348 FL MALL	1101 FLORIDA MALL AV	FL NPDES	1524 0.289 WSW
1072 / 6	SUNBELT RENTALS-PARK	9101 PARKERS LNDG	FL NPDES	1534 0.291 SE
FR1073 / 1	COMTECH SYSTEMS, INC	2900 TITAN ROWSUITE	FINDS	1536 0.291 North
FR1074 / 1	TROJAN BATTERY SALES	2900 TITAN ROW, SUIT	FL TIER 2	1536 0.291 North
FR1075 / 1	SHAW INDUSTRIES - PL	2900 TITAN ROW SUITE	FL TIER 2	1536 0.291 North
FR1076 / 1	PARKS PRODUCTION CEN	2900 TITAN ROW STE 1	FINDS, ECHO	1536 0.291 North
FR1077 / 1	WALT DISNEY PARKS &	2900 TITAN BLVD # 12	FINDS, ECHO	1536 0.291 North
FR1078 / 1	GALE INDUSTRIES	2900 TITAN ROW SUITE	FINDS, ECHO	1536 0.291 North
FR1079 / 1	ECC VENDING CORP	2900 TITAN ROW, SUIT	FINDS, ECHO	1536 0.291 North
FR1080 / 1	TROJAN BATTERY SALES	2900 TITAN ROW, SUIT	FL TIER 2	1536 0.291 North
FR1081 / 1	PARKS PRODUCTION CEN	2900 TITAN ROW STE 1	RCRA NonGen / NLR	1536 0.291 North
FR1082 / 1	WALT DISNEY PARKS &	2900 TITAN ROW	US AIRS	1536 0.291 North
FS1083 / 5	JOSE F MORET	9557 BACHMAN RD	FL RGA LUST	1539 0.291 NE
FS1084 / 5	JOSE F MORET	9557 BACHMAN RD	FL LUST, FL TANKS	1539 0.291 NE
FT1085 / 9	BEDROCK INDUSTRIES I	10500 ROCKET CT	US AIRS	1546 0.293 SE
FT1086 / 9	BEDROCK BLOCK CO.	10500 ROCKET CT.	FINDS, ECHO	1546 0.293 SE
FT1087 / 9	BEDROCK - LOT 3	10500 ROCKET CT	FINDS, ECHO	1546 0.293 SE
FT1088 / 9	MASCHMEYER CONCRETE	10500 ROCKET CT	FL NPDES	1546 0.293 SE
FT1089 / 9	BEDROCK INDUSTRIES I	10500 ROCKET COURT	FL AIRS, FL TIER 2, FL NPDES	1546 0.293 SE
1090 / 5	EXPRESS FLEET SERVIC	1125 THORPE RD	RCRA NonGen / NLR, FINDS, ECHO	1552 0.294 NE

MAPPED SITES SUMMARY

Target Property:
 ORLANDO SOUTH INTERCHANGE
 ORLANDO, FL 32809

MAP ID / FOCUS MAP	SITE NAME	ADDRESS	DATABASE ACRONYMS	DIST (ft. & mi.) DIRECTION
FO1091 / 9	JON RICHARDS COMPANY	10890 GENERAL DR	RCRA-CESQG, FINDS, ECHO	1552 0.294 SSE
FO1092 / 9	UNITED GRAPHIX	10890 GENERAL DR	FINDS	1552 0.294 SSE
FU1093 / 5	DIVISION OF FORESTRY	8431 S ORANGE BLOSSO	FL RGA LUST	1564 0.296 North
FU1094 / 5	DIVISION OF FORESTRY	8431 S ORANGE BLOSSO	FL RGA LUST	1564 0.296 North
FU1095 / 5	DIVISION OF FORESTRY	8431 S ORANGE BLOSSO	FL LUST, FL UST	1564 0.296 North
FU1096 / 5	DIVISION OF FORESTRY	8431 S ORANGE BLOSSO	FL LUST, FL UST, FL AST	1564 0.296 North
1097 / 3	7-ELEVEN FOOD STORE	801 E SAND LK RD	FL UST, FL Financial Assurance	1566 0.297 North
1098 / 8	HUDSON'S FURNITURE A	9588 S ORANGE BLOSSO	FINDS, ECHO	1572 0.298 South
FV1099 / 9		10575 GENERAL DRIVE	FL SPILLS	1578 0.299 SE
FV1100 / 9	EAST WAREHOUSE	10575 GENERAL DRIVE	FINDS, ECHO	1578 0.299 SE
FW1101 / 5	C V S PHARMACY - DIS	8201 CHANCELLOR DRIV	FL TIER 2	1581 0.299 ENE
FW1102 / 5	CVS DISTRIBUTION CEN	8201 CHANCELLOR DRIV	FL TIER 2	1581 0.299 ENE
FW1103 / 5		8201 CHANCELLOR DRIV	FL SPILLS	1581 0.299 ENE
FW1104 / 5	CVS ORLANDO FL DISTR	8201 CHANCELLOR DR	RCRA-LQG	1581 0.299 ENE
FW1105 / 5	PENSKE TRUCK LEASING	8201 CHANCELLOR DRIV	RCRA NonGen / NLR, FINDS, ECHO	1581 0.299 ENE
FW1106 / 5	CVS ORLANDO DISTRIBU	8201 CHANCELLOR DRIV	FL TIER 2	1581 0.299 ENE
FW1107 / 5	CVS ORLANDO FL DISTR	8201 CHANCELLOR DR	FL LUST, FL UST, FL AST, FL Financial As...	1581 0.299 ENE
FW1108 / 5	CVS ORLANDO FL DISTR	8201 CHANCELLOR DR	FL RGA LUST	1581 0.299 ENE
FW1109 / 5	RYDER TRUCK RENTAL I	8201 CHANCELLOR DR	FL RGA LUST	1581 0.299 ENE
1110 / 8	SCREENWORKS USA	2234 W TAFT VINELAND	FINDS, ECHO	1583 0.300 SW
FF1111 / 1	CROWN LINEN LLC	7491 BROKERAGE DR	FL LUST, FL UST, FL Financial Assurance,...	1590 0.301 NE
FF1112 / 1	CROWN LINEN LLC	7491 BROKERAGE DR	FL RGA LUST	1590 0.301 NE
FF1113 / 1	LOMBARDIS SEAFOOD IN	7491 BROKERAGE DR	FL RGA LUST	1590 0.301 NE
FF1114 / 1	LOMBARDIS SEAFOOD	7491 BROKERAGE DRIVE	FL TIER 2	1590 0.301 NE
FK1115 / 3	SKY LAKE SUBSTATION	38 W SAND LAKE RD	FL TIER 2	1595 0.302 North
FX1116 / 4	OPTUM	9395 S JOHN YOUNG PA	FL Financial Assurance, FL TIER 2	1598 0.303 WSW
FX1117 / 4	ORANGE LAKE COUNTRY	9395 S JOHN YOUNG PK	FL AST	1598 0.303 WSW
FY1118 / 2	CENTRAL GARDEN & PET	7527 EXCHANGE DR	RCRA-CESQG	1611 0.305 NNE
FY1119 / 2	CENTRAL GARDEN & PET	7527 EXCHANGE DR	FINDS, ECHO	1611 0.305 NNE
FY1120 / 2	HD SUPPLY CONSTRUCTI	7527 EXCHANGE DR	FINDS, ECHO	1611 0.305 NNE
FY1121 / 2	WEYERHAEUSER	7527 EXCHANGE DR	RCRA-CESQG	1611 0.305 NNE
FY1122 / 2	HD SUPPLY CONSTRUCTI	7527 EXCHANGE DRIVE	FL TIER 2	1611 0.305 NNE
FY1123 / 2	HD SUPPLY CONSTRUCTI	7527 EXCHANGE DR	RCRA NonGen / NLR, PA MANIFEST	1611 0.305 NNE
FY1124 / 2	WEYERHAEUSER	7527 EXCHANGE DR	FINDS, ECHO	1611 0.305 NNE
1125 / 3	DUNKIN DONUTS	250 SAND LAKE RD	FL NPDES	1613 0.305 North
FZ1126 / 7	DARDEN RESTAURANTS I	3801 TAFT VINELAND R	FL AST	1613 0.305 ESE
FZ1127 / 7	DARDEN RESTAURANTS	3180 TAFT VINELAND R	FL TIER 2	1613 0.305 ESE
FZ1128 / 7	HUNTER S CREEK RELIE	2810 W TAFT VINELAND	FINDS	1613 0.305 ESE
1129 / 3		6907 VON BAMPUS DR	FL SPILLS	1618 0.306 North

MAPPED SITES SUMMARY

Target Property:
 ORLANDO SOUTH INTERCHANGE
 ORLANDO, FL 32809

MAP ID / FOCUS MAP	SITE NAME	ADDRESS	DATABASE ACRONYMS	DIST (ft. & mi.) DIRECTION
GA1130 / 5	STORAGE FACILITY	8421 S ORANGE BLOSSO	FINDS, ECHO	1622 0.307 NW
GA1131 / 5	STORAGE FACILITY	8421 S ORANGE BLOSSO	FL NPDES	1622 0.307 NW
FZ1132 / 7	PROGRESS ENERGY TRIP	2850 WEST TAFT VINEL	FL RESP PARTY	1624 0.308 ESE
FZ1133 / 7	FREEDOM MIDDLE SCHOO	2850 W TAFT VINELAND	RCRA-CESQG	1624 0.308 ESE
FZ1134 / 7	FREEDOM MIDDLE SCHOO	2850 W TAFT VINELAND	FINDS, ECHO	1624 0.308 ESE
FL1135 / 3	COMMUNICATIONS LINE	UNKNOWN	ECHO	1627 0.308 North
FL1136 / 3	COMMUNICATIONS LINE		FL NPDES	1628 0.308 North
FT1137 / 9	TRISM SPECIALIZED CA	10501 ROCKET CT	RCRA NonGen / NLR, FINDS, ECHO	1630 0.309 ESE
FT1138 / 9	COMPLETE RESOURCESEC C	10501 ROCKET CT	FINDS, ECHO	1630 0.309 ESE
1139 / 7	GRAND LAKES NORTH #2	ORANGE CO S8&9/T24S/	FINDS, ECHO	1637 0.310 SSW
GB1140 / 5	MORAN PRINTING FACIL	9125 BACHMAN RD	FL AIRS	1641 0.311 SW
GB1141 / 5	RR DONNELLEY ORLANDO	9125 BACHMAN RD	RCRA-SQG, NY MANIFEST	1641 0.311 SW
GB1142 / 5	RR DONNELLEY ORLANDO	9125 BACHMAN ROAD	FL TIER 2	1641 0.311 SW
GB1143 / 5		9125 BACHMAN ROAD	ERNS	1641 0.311 SW
GB1144 / 5	MOORE WALLACE NORTH	9125 BACHMAN RD	US AIRS, FINDS, ECHO	1641 0.311 SW
1145 / 3	STATE ROAD NO. 482		FL NPDES	1642 0.311 North
FT1146 / 9	CONWAY SOUTHERN EXPR	10541 ROCKET CT	RCRA-CESQG	1644 0.311 ESE
FT1147 / 9	CONWAY SOUTHERN EXPR	10541 ROCKET CT	FINDS, ECHO	1644 0.311 ESE
GC1148 / 6	BEE LINE USED AUTO P	419 W LANDSTREET RD	FL NPDES	1650 0.312 East
GC1149 / 6	BEE LINE USED AUTO P	419 W LANDSTREET ROA	FINDS, ECHO	1650 0.312 East
GC1150 / 6	BEE LINE USED AUTO P	419 W LANDSTREET RD	RCRA NonGen / NLR	1650 0.312 East
GC1151 / 6	FDOT - ORLANDO MAINT	420 W LANDSTREET RD	RCRA-SQG, FINDS, ECHO	1652 0.313 East
GC1152 / 6	DEPARTMENT OF TRANSP	420 WEST LANDSTREET	FL TIER 2	1652 0.313 East
GC1153 / 6	FL DEPT OF TRANSPORT	420 W LANDSTREET RD	FL LUST, FL UST, FL AST, FL Financial As...	1652 0.313 East
GC1154 / 6	FL DEPT OF TRANSPORT	420 W LANDSTREET RD	FL RGA LUST	1652 0.313 East
GD1155 / 3	DUNKIN DONUTS	302 SAND LAKE RD	FINDS, ECHO	1667 0.316 North
GD1156 / 3	DUNKIN DONUTS	250 SAND LAKE RD	FINDS, ECHO	1669 0.316 North
FT1157 / 9	MASCHMEYER CONCRETE	10550 ROCKET CT	FL AIRS	1674 0.317 SE
1158 / 5	MOTORCYCLE MECHANIC	9751 DELEGATES DR	RCRA-CESQG, FINDS, ECHO	1675 0.317 West
GC1159 / 6	FLORIDA DEPT. OF TRA	420 W. LANDSTREET RD	FL UIC	1679 0.318 East
GB1160 / 5	RR DONNELLEY - MORAN	9125 9133 9141 BACHM	FL NPDES	1687 0.320 SW
GE1161 / 5	HERITAGE EXHIBITS	2300 PRINCIPAL ROW	RCRA-CESQG	1689 0.320 SW
GE1162 / 5	HERITAGE EXHIBITS	2300 PRINCIPAL ROW	FINDS, ECHO	1689 0.320 SW
GE1163 / 5	FREEMAN DECORATING C	2300 PRINCIPAL ROW	RCRA NonGen / NLR	1689 0.320 SW
GE1164 / 5	NUR	2300 PRINCIPAL ROW	FINDS, ECHO	1689 0.320 SW
GE1165 / 5	FREEMAN DECORATING C	2300 PRINCIPAL ROW	RCRA-CESQG, FINDS, ECHO	1689 0.320 SW
GE1166 / 5		2300 PRINCIPAL ROW	FL SPILLS	1689 0.320 SW
1167 / 8	9700 SATELLITE BLVD	9700 SATELLITE BLVD	FL ASBESTOS	1690 0.320 South
GF1168 / 6	TAFT TERMINAL		ABANDONED MINES	1700 0.322 SSE

MAPPED SITES SUMMARY

Target Property:
 ORLANDO SOUTH INTERCHANGE
 ORLANDO, FL 32809

MAP ID / FOCUS MAP	SITE NAME	ADDRESS	DATABASE ACRONYMS	DIST (ft. & mi.) DIRECTION
GG1169 / 2	UNITED STATES COLD S	2292 SAND LAKE ROAD	FL TIER 2	1711 0.324 ESE
GG1170 / 2	UNITED STATES COLD S	2292 SANDLAKE RD	FINDS, ECHO	1711 0.324 ESE
GG1171 / 2		2292 SANDLAKE ROAD	ERNS	1711 0.324 ESE
GG1172 / 2	QUIRCH FOODS	2292 SAND LAKE RD	FL Financial Assurance	1711 0.324 ESE
GG1173 / 2	UNITED STATES COLD S	2292 SAND LAKE ROAD	RMP	1711 0.324 ESE
GG1174 / 2		2292 SAND LAKE RD	ERNS	1711 0.324 ESE
GG1175 / 2	U S COLD STORAGE	2292 SAND LAKE RD	RCRA-CESQG	1711 0.324 ESE
GG1176 / 2	QUIRCH FOODS ORLANDO	2292 SAND LAKE RAOD	FL TIER 2	1711 0.324 ESE
GG1177 / 2	QUIRCH FOODS	2292 SAND LAKE RD	FL AST	1711 0.324 ESE
FR1178 / 1	ROMA FOOD ENTERPRISE	2901 TITAN ROW - SUI	FL TIER 2	1725 0.327 North
FR1179 / 1	PERFORMANCE FOODSERV	2901 TITAN ROW, SUIT	FL TIER 2	1725 0.327 North
FR1180 / 1	QUALITY CABINETS - M	2901 TITAN ROW # 124	FINDS, ECHO	1725 0.327 North
FR1181 / 1		2901 TITAN RD	ERNS	1725 0.327 North
GH1182 / 1	HD SUPPLY FACILITIES	7488 BROKERAGE DR	RCRA NonGen / NLR, FINDS, ECHO	1726 0.327 NE
GH1183 / 1	HD SUPPLY FACILITIES	7488 BROKERAGE DRIVE	FL TIER 2	1726 0.327 NE
1184 / 6	PUROCLEAN	9125 PARKERS LANDING	FINDS	1736 0.329 SE
GF1185 / 6	CRUSHING INC	8520 FLORIDA ROCK RD	US AIRS	1759 0.333 SSE
GF1186 / 6	CRUSHING INC	8520 FLORIDA ROCK RD	FL AIRS	1759 0.333 SSE
GI1187 / 1	BURNHAM INSTITUTE FO	8669 COMMODITY CIR 4	FINDS, ECHO	1761 0.334 WSW
GI1188 / 1	BURNHAM INSTITUTE FO	8669 COMMODITY CIR 4	RCRA NonGen / NLR	1761 0.334 WSW
GI1189 / 1		8669 COMMODITY DRIVE	FL SPILLS	1761 0.334 WSW
1190 / 8	SR 441 FENCE OUTLET	9671 S ORANGE BLOSSO	FINDS, ECHO	1775 0.336 South
GG1191 / 2	WOLVERINE ADVANCED M	10825 CR#44	FL TIER 2	1779 0.337 ESE
GJ1192 / 6	FLAGLER CONSTRUCTION	410 W TAFT VINELAND	FINDS	1783 0.338 East
GK1193 / 8	CHEP USA - PTT ORLAN	1850 CYPRESS LAKE DR	FL NPDES	1787 0.338 West
GK1194 / 8	CHEP USA - PTT OLAND	1850 CYPRESS LAKE DR	FINDS, ECHO	1787 0.338 West
GL1195 / 2	A.M. METAL FINISHING	7594 CHANCELLOR DR	FINDS, ECHO	1790 0.339 NE
GL1196 / 2	AM METAL FINISHING I	7594 CHANCELLOR DR	RCRA-CESQG	1790 0.339 NE
GL1197 / 2	A M METAL FINISHING	7594 CHANCELLOR DRIV	FL TIER 2	1790 0.339 NE
GM1198 / 8	FREEMAN DECORATING	901 CENTRAL FLORIDA	RCRA-SQG, FINDS, ECHO	1793 0.340 South
GM1199 / 8	RAYAN USED TIRE WHOL	901 CENTRAL FLORIDA	FL SWF/LF	1793 0.340 South
GM1200 / 8	RAYAN USED TIRE WHOL	901 CENTRAL FLORIDA	FL RGA LF	1793 0.340 South
GN1201 / 6	ORLANDO PAVING PLANT	8801 WINEGARD RD	FL SWF/LF, FL AIRS	1800 0.341 SSE
GO1202 / 5	CITGO 178	8510 DOT LN	EDR Hist Auto	1809 0.343 ENE
GM1203 / 8	INTERNATIONAL COATIN	895 CENTRAL FLORIDA	RCRA NonGen / NLR, FINDS, ECHO	1825 0.346 SSE
GP1204 / 8	FLORIDA PACKAGING PR	9777 SATELLITE BLVD	FINDS, ECHO	1833 0.347 South
GP1205 / 8	HOBART CORP	9777 SATELLITE BLVD	RCRA-CESQG, FINDS, ECHO	1833 0.347 South
GP1206 / 8	HOBART CORP	9777 SATELLITE BLVD	RCRA-CESQG	1833 0.347 South
GP1207 / 8	FLORIDA PACKAGING PR	9777 SATELLITE BLVD	RCRA NonGen / NLR	1833 0.347 South

MAPPED SITES SUMMARY

Target Property:
 ORLANDO SOUTH INTERCHANGE
 ORLANDO, FL 32809

MAP ID / FOCUS MAP	SITE NAME	ADDRESS	DATABASE ACRONYMS	DIST (ft. & mi.) DIRECTION
GO1208 / 5	MORNINGSIDE PARK AND		FL NPDES	1836 0.348 ENE
GF1209 / 6	ORLANDO PAVING/TAFT	8501 FLORIDA ROCK RD	FL AIRS, FL Financial Assurance, FL TIER...	1837 0.348 SSE
GF1210 / 6	HUBBARD CONSTRUCTION	8501 FLORIDA ROCK RO	FL TIER 2	1837 0.348 SSE
GF1211 / 6	ORLANDO PAVING COMPA	8501 FLORIDA ROCK RD	ICIS, US AIRS, FINDS, ECHO	1837 0.348 SSE
GF1212 / 6	ORLANDO PAVING CO	8501 FLORIDA ROCK RD	FL AST	1837 0.348 SSE
GF1213 / 6	MULLINIKS CONSTRUCTI	8501 FLORIDA ROCK RO	FINDS, ECHO	1837 0.348 SSE
GJ1214 / 6	ON-SITE FUEL SERVICE	387 W TAFT-VINELAND	FINDS, ECHO	1864 0.353 East
GJ1215 / 6	ON SITE	387 W TAFT VINELAND	EDR Hist Auto	1864 0.353 East
GJ1216 / 6	DIESEL DIRECT, INC.	387 WEST TAFT-VINELA	FL TIER 2, FL NPDES	1864 0.353 East
GJ1217 / 6	ON-SITE FUEL SERVICE	387 WEST TAFT VINELA	FL TIER 2	1864 0.353 East
GJ1218 / 6		387 WEST TAFT VINELA	FL SPILLS	1864 0.353 East
GJ1219 / 6	ORLANDO	387 W. TAFT VINELAND	FL TIER 2	1864 0.353 East
GJ1220 / 6	ON-SITE FUEL SERVICE	387 WEST TAFT-VINELA	FL TIER 2	1864 0.353 East
1221 / 2	STATE ROAD NO. 482	UNKNOWN	FINDS, ECHO	1867 0.354 East
1222 / 5		2012 LAKE CRISTY DRI	FL SPILLS	1867 0.354 NW
GJ1223 / 6	FLEETWOOD SYSTEMS	365 TAFT VINELAND RD	RCRA NonGen / NLR, FINDS, ECHO	1876 0.355 East
GQ1224 / 5	LONG & SCOTT FARMS I	8600 W JONES AVE	FL UST, FL AST, FL Financial Assurance	1878 0.356 NW
GR1225 / 8	ANTENNA TECHNOLOGY C	875 CENTRAL FLORIDA	RCRA NonGen / NLR, FINDS, ECHO	1885 0.357 SSE
GS1226 / 8	JERRY LEIGH OF CALIF	2242 W TAFT VINELAND	FL TIER 2	1886 0.357 SSW
GS1227 / 8	JERRY LEIGH - RESORT	2242 TAFT VINELAND R	FL TIER 2	1886 0.357 SSW
GT1228 / 4	FORMER AGERE FACILIT	UNKNOWN	FINDS, ECHO	1890 0.358 WSW
GM1229 / 8	ROCKET BLVD PUMP STA	10971 ROCKET BLVD	FL NPDES	1900 0.360 South
GM1230 / 8	ROCKET BLVD PUMP STA	10971 ROCKET BLVD	FINDS, ECHO	1900 0.360 South
GU1231 / 5	ORLANDO_CHARTER COMM	2351 INVESTORS ROW,Y	FL TIER 2	1901 0.360 ESE
GU1232 / 5	XPO - SUPPLY CHAIN,	2351 INVESTORS ROW	FL TIER 2, FL NPDES	1901 0.360 ESE
GU1233 / 5	FL-1041- ORLANDO	2351 INVESTORS ROW,Y	FL TIER 2	1901 0.360 ESE
GU1234 / 5	XNO-XPO LOGISTICS	2351 INVESTORS ROW	FINDS, ECHO	1901 0.360 ESE
GU1235 / 5	KELLOGG SNACKS - ORL	2351 INVESTORS ROW	FL TIER 2, FL NPDES	1901 0.360 ESE
GV1236 / 6	DARLING INGREDIENTS	408 W LANDSTREET RD	FL AST	1902 0.360 East
GV1237 / 6	GRIFFIN INDUSTRIES L	408 WEST LANDSTREET	FL TIER 2, FL NPDES	1902 0.360 East
GV1238 / 6	DARLING INGREDIENTS	408 WEST LANDSTREET	FL Financial Assurance, FL TIER 2, FL NP...	1902 0.360 East
GV1239 / 6	DARLING INGREDIENTS	408 WEST LANDSTREET	FL TIER 2	1902 0.360 East
GV1240 / 6	GRIFFIN INDUSTRIES,	408 W LANDSTREET	FINDS, ECHO	1902 0.360 East
GV1241 / 6	GRIFFIN INDUSTRIES,	408 W LANDSTREET	ICIS	1902 0.360 East
GU1242 / 5	LMG ORLANDO LLC	2410 INVESTORS ROW	FINDS, ECHO	1907 0.361 ESE
1243 / 9	SCHMALBACH-LUBECA PL	753 CENTRAL FLORIDA	FINDS, ECHO	1909 0.362 SE
1244 / 5	CASH AUTO SALES	8410 S ORANGE BLOSSO	FL LUST, FL UST	1917 0.363 North
GW1245 / 7	TAFT-VINELAND ROAD	JOHN YOUNG PARKWAY	FINDS, ECHO	1925 0.365 ESE
GW1246 / 7	EAST PARK NEIGHBORHO		FL NPDES	1926 0.365 ESE

MAPPED SITES SUMMARY

Target Property:
 ORLANDO SOUTH INTERCHANGE
 ORLANDO, FL 32809

MAP ID / FOCUS MAP	SITE NAME	ADDRESS	DATABASE ACRONYMS	DIST (ft. & mi.) DIRECTION		
GX1247 / 6	ASHLEY TIRES DISPOSA	8515 FLORIDA ROCK RO	FL RGA LF	1929	0.365	South
GX1248 / 6	ASHLEY TIRES DISPOSA	8515 FLORIDA ROCK RO	FL SWF/LF	1929	0.365	South
GY1249 / 3	SKY LAKE WATER TREAT	502 SAND LAKE ROAD	RMP	1931	0.366	NNE
GY1250 / 3	SKYLAKE WATER TREATM	502 SAND LAKE ROAD	RMP	1931	0.366	NNE
GY1251 / 3	SKY LAKE WATER TREAT	502 W. SAND LAKE ROA	RMP	1931	0.366	NNE
GY1252 / 3		502 SAND LAKE ROAD	ERNS	1931	0.366	NNE
GY1253 / 3	ORLANDO UTIL COMM-SK	502 SAND LAKE RD	FL UST, FL AST, FL Financial Assurance, ...	1931	0.366	NNE
GY1254 / 3	SKY LAKE WATER TREAT	502 W. SAND LAKE ROA	FINDS	1931	0.366	NNE
GY1255 / 3		502 SAND LAKE ROAD	ERNS	1931	0.366	NNE
1256 / 8	ADVO INC	1903 CYPRESS LAKE DR	RCRA-CESQG, FINDS, ECHO	1942	0.368	West
GX1257 / 6	ORLANDO WATERSPORTS	8615 FLORIDA ROCK RD	FL LUST, FL TANKS	1947	0.369	South
GX1258 / 6	ORLANDO WATERSPORTS	8615 FLORIDA ROCK RD	FL RGA LUST	1947	0.369	South
GJ1259 / 6	STARLINE MANUFACTURI	365 W TAFT VINELAND	FL LUST, FL UST	1949	0.369	East
GJ1260 / 6	STARLINE MANUFACTURI	365 W TAFT VINELAND	FL RGA LUST	1949	0.369	East
GJ1261 / 6		365 W. TAFT VINELAND	ERNS	1949	0.369	East
GW1262 / 7	EAST PARK NEIGHBORHO	EAST OF NARCOOSSEE R	FINDS, ECHO	1953	0.370	ESE
GZ1263 / 8	FLORIDA CAR SALE DP	2001 CARONI DR	FINDS, ECHO	1958	0.371	SSW
HA1264 / 9	MASCHMEYER CONCRETE	10551 ROCKET CT	FL AST	1970	0.373	SE
HA1265 / 9	MASCHMEYER PORTABLE	10551 ROCKET CT	FL AIRS, FL Financial Assurance, FL NPDE...	1970	0.373	SE
HA1266 / 9	MASCHMEYER CONCRETE	10551 ROCKET CT	FINDS, ECHO	1970	0.373	SE
GL1267 / 2	WALT DISNEY WORLD CO	7581 CHANCELLOR DR	FINDS, ECHO	1972	0.373	NE
GL1268 / 2	WALT DISNEY WORLD CO	7581 CHANCELLOR DR	RCRA-CESQG	1972	0.373	NE
1269 / 4	INFINITY PARK		FL NPDES	1987	0.376	NNE
1270 / 8	S & B PD - PARCEL 1		FINDS	2003	0.379	SE
GN1271 / 6	HUBBARD CONSTRUCTION	8848 TRUSSWAY BLVD	RCRA NonGen / NLR, FINDS, ECHO	2006	0.380	SSE
GQ1272 / 5	CASH AUTO SALES	8400 S ORANGE BLOSSO	FL RGA LUST	2008	0.380	North
GQ1273 / 5	SAFARI AUTO	8400 S ORANGE BLOSSO	RCRA NonGen / NLR, FINDS, ECHO	2008	0.380	North
GN1274 / 6	TRUSSWAY MANUFACTURI	8850 TRUSSWAY BLVD	FINDS	2011	0.381	SSE
GN1275 / 6	TRUSSWAY SOUTHEAST,	8850 TRUSSWAY BLVD	FL RGA LUST	2011	0.381	SSE
GN1276 / 6	TRUSSWAY SOUTHEAST I	8850 TRUSSWAY BLVD	FL RGA LUST	2011	0.381	SSE
GN1277 / 6	TRUSSWAY SOUTHEAST I	8850 TRUSSWAY BLVD	FL LUST, FL UST, FL Financial Assurance	2011	0.381	SSE
1278 / 6	UNITED RENTALS INC (371 TAFT VINELAND RD	FL LUST, FL AST, FL Financial Assurance,...	2016	0.382	ENE
GR1279 / 9		GENERAL AND CENTRAL	FL SPILLS	2017	0.382	SSE
HB1280 / 1	CENTRAL FLORIDA CHRY	8675 COMMODITY CIR	RCRA-CESQG	2025	0.384	SW
HB1281 / 1	CENTRAL FLORIDA CHRY	8675 COMMODITY CIR	FINDS, ECHO	2025	0.384	SW
HB1282 / 1	CENTRAL FLORIDA CHRY	8675 COMMODITY CIRCL	FL Financial Assurance, FL TIER 2	2025	0.384	SW
HB1283 / 1	CENTRAL FL CHRYSLER	8675 COMMODITY CIR	FL AST	2025	0.384	SW
HC1284 / 5	BACHMAN ROAD PARKING	9450 BACHMAN RD	FL TANKS	2032	0.385	NE
HC1285 / 5	BACHMAN ROAD PARKING	9450 BACHMAN RD	FL LUST, FL NPDES	2032	0.385	NE

MAPPED SITES SUMMARY

Target Property:
 ORLANDO SOUTH INTERCHANGE
 ORLANDO, FL 32809

MAP ID / FOCUS MAP	SITE NAME	ADDRESS	DATABASE ACRONYMS	DIST (ft. & mi.) DIRECTION		
HC1286 / 5	FEDEX - CY17 ORLANDO	9450 BACHMAN RD	FINDS, ECHO	2032	0.385	NE
GT1287 / 4	INFINITY PARK	2501 CONSULATE DR	FL NPDES	2033	0.385	WSW
1288 / 8	SOUTH ORANGE ACE HAR	9689 S ORANGE BLOSSO	FINDS	2036	0.386	South
HD1289 / 8	AMERICAN DISTRIBUTOR	10999 ROCKET BLVD	FL RGA LUST	2050	0.388	South
HD1290 / 8	AMERICAN DISTRIBUTOR	10999 ROCKET BLVD	FL LUST, FL UST, FL CLEANUP SITES, FL DW...	2050	0.388	South
HE1291 / 2	TRAMMELL CROW DISTRI	7575 CHANCELLOR DR	FL UST	2051	0.388	NE
HE1292 / 2	WALGREENS ORLANDO SA	7575 CHANCELLOR DRIV	FL TIER 2	2051	0.388	NE
HE1293 / 2	WALGREEN CO. ORLANDO	7575 CHANCELLOR DRIV	FL TIER 2	2051	0.388	NE
HE1294 / 2	KOJO INC	7575 CHANCELLOR DR	FINDS, ECHO	2051	0.388	NE
HE1295 / 2	EXCEL LOGISTICS	7575 CHANCELLOR DR	FINDS, ECHO	2051	0.388	NE
HE1296 / 2	EXCEL LOGISTICS	7575 CHANCELLOR DR	RCRA-CESQG	2051	0.388	NE
HE1297 / 2	KOJO INC	7575 CHANCELLOR DR	RCRA-CESQG	2051	0.388	NE
HE1298 / 2	WALGREEN CO. ORLANDO	7575 CHANCELLOR DRIV	FL TIER 2	2051	0.388	NE
GX1299 / 6	CRUSHING INC	8150 FLORIDA ROCK RO	FINDS, ECHO	2053	0.389	South
HF1300 / 6	GATE FUEL SERVICE 20	366 TAFT VINELAND RD	FL LUST, FL TANKS, FL CLEANUP SITES, FL ...	2054	0.389	East
HG1301 / 8	BAUBLYS CONTROL LASE	2419 LAKE ORANGE DR	RCRA-CESQG, FINDS, ECHO	2058	0.390	WSW
1302 / 8	NORTHROP GRUMMAN COR	9820 SATELLITE BLVD	RCRA NonGen / NLR, FINDS, ECHO	2058	0.390	South
GV1303 / 6	ESCOT BUS LINES	400 W LANDSTREET RD	FL AST, FINDS, ECHO	2067	0.391	East
GV1304 / 6	ESCOT BUS LINES	400 W LANDSTREET RD	FL Financial Assurance	2067	0.391	East
HH1305 / 1	WALGREENS - FUJIFILM	2426 VISCOUNT ROW	RCRA NonGen / NLR, FINDS, ECHO	2072	0.392	North
1306 / 7	GRANDE LAKES APARTME	10480 GRANDE LAKES B	FL NPDES	2079	0.394	SE
HI1307 / 5	HERITAGE OPERATING L	9307 BACHMAN ROAD	FL TIER 2	2080	0.394	SW
HJ1308 / 7	GRANDE LAKES ST. B	E OF CENTRAL FL PKWY	FINDS	2081	0.394	SE
HJ1309 / 7	GRANDE LAKES ST - B	E OF CENTRAL FL PKWY	FINDS	2081	0.394	SE
HJ1310 / 7	GRANDE LAKES ST. B I	E OF CENTRAL FL PKWY	ECHO	2081	0.394	SE
HH1311 / 1	JOHN HARLAND CO	2438 VISCOUNT ROW	RCRA NonGen / NLR, FINDS, ECHO	2085	0.395	North
HI1312 / 5	THE SYGMA NETWORK, I	9313 BACHMAN RD	FL NPDES	2096	0.397	SW
HI1313 / 5	BACHMAN	9313 BACHMAN	FL Financial Assurance, FL TIER 2	2096	0.397	SW
HI1314 / 5	M V TRANSPORTATION	9313 BACHMAN ROAD	FL TIER 2	2096	0.397	SW
HI1315 / 5	THE SYGMA NETWORK, I	9313 BACHMAN RD	FINDS, ECHO	2096	0.397	SW
HI1316 / 5	SYGMA NETWORK FUELIN	9313 BACHMAN RD	FL AST	2096	0.397	SW
1317 / 7	TAFT-VINELAND RD EXT		FINDS	2100	0.398	SW
GZ1318 / 8	VOLVO DEALERSHIP ORA	2000 CARONI DRIVE	FINDS, ECHO	2111	0.400	SSW
1319 / 9	MID-FLORIDA PLASTICS	780 CENTRAL FLORIDA	FINDS	2121	0.402	SSE
HI1320 / 5	TAFT HOLDINGS - MWI	9331 BACHMAN RD	FL TANKS	2134	0.404	SW
HK1321 / 8	AAA COOPER TRANSPORT	1329 CENTRAL FLORIDA	FL LUST, FL UST, FL Financial Assurance	2141	0.405	South
HK1322 / 8	MATHESON TRI GAS - O	1329 CENTRAL FLORIDA	FL TIER 2	2141	0.405	South
HK1323 / 8	MATHESON-ORLANDO	1329 CENTRAL FLORIDA	FL TIER 2	2141	0.405	South
HK1324 / 8	AAA COOPER TRANSPORT	1329 CENTRAL FLORIDA	FL RGA LUST	2141	0.405	South

MAPPED SITES SUMMARY

Target Property:
 ORLANDO SOUTH INTERCHANGE
 ORLANDO, FL 32809

MAP ID / FOCUS MAP	SITE NAME	ADDRESS	DATABASE ACRONYMS	DIST (ft. & mi.) DIRECTION		
HG1325 / 8	REGENCY LIGHTING	2416 LAKE ORANGE DR	FINDS, ECHO	2142	0.406	WSW
HG1326 / 8	REGENCY LIGHTING	2416 LAKE ORANGE DR	RCRA NonGen / NLR	2142	0.406	WSW
HL1327 / 8	HOBOKEN FLOORS	1815 CYPRESS LAKE DR	FINDS, ECHO	2158	0.409	South
HL1328 / 8	ANASTASIA BUILDING A	1815 CYPRESS LAKE DR	FL NPDES	2158	0.409	South
HL1329 / 8	ANASTASIA CONFECTION	1815 CYPRESS LAKE DR	FINDS, ECHO	2158	0.409	South
HF1330 / 9		366 TAFT VINELAND RD	FL SPILLS	2158	0.409	East
1331 / 6	TRIM PAK CORP	8700 S ORANGE AVE	FL UST	2172	0.411	East
1332 / 4	INFINITY PARK PHASE		FL NPDES	2174	0.412	NNE
HI1333 / 5		9337 BACHMAN RD	ERNS	2181	0.413	SW
HI1334 / 5	MWI CORPORATION RECY	9337 BACHMAN RD	FL NPDES	2181	0.413	SW
HI1335 / 5		9337 BACHMAN ROAD	FL SPILLS	2181	0.413	SW
1336 / 3		DITCH IN THE VICINIT	FL SPILLS	2184	0.414	NNE
HF1337 / 6		350 W TAFT VINELAND	FL SPILLS	2191	0.415	East
HM1338 / 4	SOUTHPARK CENTER	W SAND LAKE RD & S J	FL NPDES	2196	0.416	SSW
HC1339 / 5	RYDER TRANSPORTATION	9401 BACHMAN ROAD	FL Financial Assurance, FL TIER 2	2201	0.417	NE
HC1340 / 5	RYDER TRANSPORTATION	9401 BACHMAN RD	FL AST	2201	0.417	NE
HC1341 / 5	GATOR LEASING - ORLA	9401 BACHMAN ROAD	FL TIER 2	2201	0.417	NE
HN1342 / 8	GREAT SOUTHERN CONST	1301 CENTRAL FLORIDA	FINDS, ECHO	2203	0.417	SSW
HN1343 / 8	GREAT SOUTHERN CONST	1301 CENTRAL FLORIDA	RCRA-CESQG	2203	0.417	SSW
HD1344 / 8	TAMPA BAY TRUCKING I	11041 ROCKET BLVD	FL RGA LUST	2211	0.419	South
HD1345 / 8	CORESLAB STRUCTURES	11041 ROCKET BLVD	FL RGA LUST	2211	0.419	South
HD1346 / 8	CENTRAL CRUSHER LLC	11041 ROCKET BLVD.	US AIRS, FINDS, ECHO	2211	0.419	South
HD1347 / 8	CENTRAL HAULING & EX	11041 ROCKET BLVD	FL LUST, FL UST, FL AIRS, FL Financial A...	2211	0.419	South
HD1348 / 8	CENTRAL HAULING & EX	11041 ROCKET BLVD	FL AST	2211	0.419	South
HD1349 / 8	CORESLAB STRUCTURES	11041 ROCKET BLVD	US AIRS, FINDS, ECHO	2211	0.419	South
HD1350 / 8	CORESLAB STRUCTURES	11041 ROCKET BLVD	FL RGA LUST	2211	0.419	South
HD1351 / 8	CORESLAB STRUCTURES	11041 ROCKET BLVD	FL TIER 2	2211	0.419	South
HO1352 / 5	LMG WAREHOUSE	2350 INVESTORS ROW	FINDS, ECHO	2221	0.421	ESE
HO1353 / 5	LMG INC	2350 INVESTORS ROW	FL AST	2221	0.421	ESE
HO1354 / 5	LMG INC	2350 INVESTORS ROW	FL Financial Assurance	2221	0.421	ESE
HP1355 / 2	STONE SYTEMS OF ORLA	2441 VISCOUNT ROW	FL NPDES	2260	0.428	NNE
HP1356 / 2	STONE SYTEMS OF ORLA	2441 VISCOUNT ROW	FINDS, ECHO	2260	0.428	NNE
HP1357 / 2	GALAXY FOODS	2441 VISCOUNT ROW	ICIS, FINDS, ECHO	2260	0.428	NNE
HP1358 / 2	FLORIDA SURFACES LLC	2441 VISCOUNT ROW	FINDS, ECHO	2260	0.428	NNE
HP1359 / 2	FLORIDA SURFACES LLC	2441 VISCOUNT ROW	FL NPDES	2260	0.428	NNE
HP1360 / 2	GALAXY FOODS	2441 VISCOUNT ROW	RCRA-CESQG	2260	0.428	NNE
HP1361 / 2	GALAXY FOODS	2441 VISCOUNT ROW	RCRA-CESQG	2260	0.428	NNE
HQ1362 / 8	LINCOLN SPECIALISTS	9765 S ORANGE BLOSSO	EDR Hist Auto	2274	0.431	South
1363 / 5	BELLSOUTH - 33792	MORNING DRIVE	FL TIER 2	2279	0.432	NNW

MAPPED SITES SUMMARY

Target Property:
 ORLANDO SOUTH INTERCHANGE
 ORLANDO, FL 32809

MAP ID / FOCUS MAP	SITE NAME	ADDRESS	DATABASE ACRONYMS	DIST (ft. & mi.) DIRECTION		
HR1364 / 8	UNITED STATES CRANE	1155 CENTRAL FLORIDA	RCRA-SQG, FINDS, ECHO	2284	0.433	SSW
HS1365 / 2	CONTINENTAL FILM AND	7675 CURRENCY DR	FINDS, ECHO	2284	0.433	East
HS1366 / 2	CONTINENTAL FILM AND	7675 CURRENCY DR	RCRA NonGen / NLR	2284	0.433	East
HQ1367 / 8	COLLISION R US	9769 S ORANGE BLOSSO	EDR Hist Auto	2289	0.434	South
1368 / 6	TAFT	UNKNOWN	FINDS	2296	0.435	SE
HT1369 / 5		892 THORPE ROAD	HMIRS	2297	0.435	NE
HU1370 / 6	HUBBARD CONSTRUCTION	303 W LANDSTREET RD	RCRA-SQG, FL AST, FINDS, ECHO	2301	0.436	East
HU1371 / 6	HUBBARD CONSTRUCTION	303 W LANDSTREET RD	FL RGA LUST	2301	0.436	East
HU1372 / 6	HUBBARD CONSTRUCTION	303 WEST LANDSTREET	FL TIER 2	2301	0.436	East
HU1373 / 6	HUBBARD CONSTRUCTION	303 W LANDSTREET RD	FL SWF/LF, FL LUST, FL Financial Assuran...	2301	0.436	East
HU1374 / 6	HUBBARD CONSTRUCTION	303 W LANDSTREET RD	FL RGA LUST	2301	0.436	East
1375 / 2	FLORIDA MALL RETAIL	1135 FLORIDA MALL AV	FINDS	2309	0.437	WSW
1376 / 8	DESIGN COMMUNICATION	10611 SATELLITE BLVD	RCRA-SQG, FINDS, ECHO	2314	0.438	South
HV1377 / 6	ORANGE STATE MARINE	8710 S ORANGE AVE	EDR Hist Auto	2314	0.438	ESE
HW1378 / 2	ROMA FOOD ENTERPRISE	7520 CHANCELLOR DR	FL LUST, FL UST, FL Financial Assurance	2321	0.440	NE
HW1379 / 2	ROMA FOOD ENTERPRISE	7520 CHANCELLOR DR	FL RGA LUST	2321	0.440	NE
HX1380 / 2	PS 3116 HAWKES AVE	1121 HAWKES AVE	FL NPDES	2323	0.440	NW
HX1381 / 2	PS 3116 HAWKES AVE	1121 HAWKES AVE	FINDS, ECHO	2323	0.440	NW
HM1382 / 4	A & G CLEANERS	8379 S JOHN YOUNG PK	RCRA NonGen / NLR, FINDS, ECHO	2330	0.441	SSW
HY1383 / 2	ALLEN ENERGY	7649 CURRENCY DRIVE	FL TIER 2	2333	0.442	ENE
HV1384 / 6	ORLANDO SUPER CENTER	8730 S ORANGE AVE	FL AIRS	2335	0.442	ESE
HV1385 / 6	BASS PRO SHOPS OUTDO	8730 S ORANGE AVE	RCRA NonGen / NLR, FINDS, ECHO	2335	0.442	ESE
1386 / 4	CORINTHIAN COLLEGES	JOHN YOUNG PARKWAY	FINDS, ECHO	2336	0.442	NW
HT1387 / 5	SYMONS CORPORATION	880 THORPE RD	FINDS, ECHO	2337	0.443	NE
HT1388 / 5	SYMONS CORPORATION	880 THORPE RD	RCRA NonGen / NLR	2337	0.443	NE
HV1389 / 6	SOUTHERN PAINT CONTR	8740 S ORANGE AVE	RCRA NonGen / NLR, FINDS, ECHO	2338	0.443	ESE
HZ1390 / 2	THE SHERWIN-WILLIAMS	2150 W SAND LK RD	SSTS	2339	0.443	East
HZ1391 / 2	THE SHERWIN-WILLIAMS	2150 WEST SAND LAKE	ECHO	2339	0.443	East
HZ1392 / 2	THE SHERWIN-WILLIAMS	2150 WEST SAND LAKE	FINDS	2339	0.443	East
HZ1393 / 2	SHERWIN-WILLIAMS CO	2150 W SAND LAKE RD	RCRA-CESQG, TRIS	2339	0.443	East
HZ1394 / 2	THE SHERWIN-WILLIAMS	2150 WEST SANDLAKE R	FL AST, FL Financial Assurance	2339	0.443	East
HZ1395 / 2	THE SHERWIN-WILLIAMS	2150 WEST SAND LAKE	FL TIER 2	2339	0.443	East
HZ1396 / 2	SHERWIN WILLIAMS - O	2150 WEST SAND LAKE	FL TIER 2	2339	0.443	East
HN1397 / 8	FRAZEE LTD	1100 CENTRAL FLORIDA	FL LUST, FL UST, FL CLEANUP SITES, FL DW...	2339	0.443	SSW
HN1398 / 8	FRAZEE LTD	1100 CENTRAL FLORIDA	FL RGA LUST	2339	0.443	SSW
HN1399 / 8	SHEPPARD ELECTRIC CO	1100 CENTRAL FLORIDA	FL RGA LUST	2339	0.443	SSW
HU1400 / 6	HUBBARD CONSTRUCTION	313 W LANDSTREET RD.	FL TIER 2	2342	0.444	East
HY1401 / 2	VACANT COMMERCIAL WA	7653 - 7685 CURRENCY	FL ASBESTOS	2342	0.444	ENE
HV1402 / 6	CHO PARTNERSHIP LTD	8754 S ORANGE BLODDO	FINDS, ECHO	2344	0.444	ESE

MAPPED SITES SUMMARY

Target Property:
 ORLANDO SOUTH INTERCHANGE
 ORLANDO, FL 32809

MAP ID / FOCUS MAP	SITE NAME	ADDRESS	DATABASE ACRONYMS	DIST (ft. & mi.) DIRECTION		
IA1403 / 6	STERICYCLE SPECIALTY	314 W LANDSTREET RD	FINDS, ECHO	2348	0.445	East
IA1404 / 6	SUNBELT RENTALS - WE	314 W LANDSTREET RD	FINDS	2348	0.445	East
IA1405 / 6	STERICYCLE SPECIALTY	314 W LANDSTREET RD	RCRA-LQG, FINDS	2348	0.445	East
IA1406 / 6	ENVIRONMENTAL ENTERP	314 W LANDSTREET RD	TX Ind. Haz Waste	2348	0.445	East
IA1407 / 6	ENVIRONMENTAL ENTERP	314B W LANDSTREET RD	FL RGA LF	2348	0.445	East
IA1408 / 6	ENVIRONMENTAL ENTERP	314B W LANDSTREET RD	FL SWF/LF, FL NPDES	2348	0.445	East
IA1409 / 6	ENVIRONMENTAL ENTERP	314-B LANDSTREET RD	FL DADE CO LW	2348	0.445	East
IA1410 / 6	STERICYCLE SPECIALTY	UNKNOWN	FINDS, ECHO	2349	0.445	East
IB1411 / 1	WALT DISNEY WORLD PA	7481 PRESIDENTS DR	RCRA NonGen / NLR, FINDS, ECHO	2351	0.445	North
IC1412 / 6	24-7 SUNOCO	8800 S ORANGE AVE	EDR Hist Auto	2353	0.446	ESE
IC1413 / 6	SHELL-ORANGE #436	8800 S ORANGE AVE	FL UST, FL Financial Assurance	2353	0.446	ESE
IC1414 / 6		8800 SOUTH ORANGE AV	ERNS	2353	0.446	ESE
HQ1415 / 8	SKORMANI AUTO CONCEP	9773 S ORANGE BLOSSO	EDR Hist Auto	2353	0.446	South
ID1416 / 8	UNIFIRST CORPORATION	2304 WEST TAFT VINEL	FINDS, ECHO	2373	0.449	SW
ID1417 / 8	UNIFIRST - ORLANDO	2304 WEST TAFT VINEL	FL AIRS	2373	0.449	SW
HT1418 / 5	MOBICARE	931 THORPE RD	RCRA-CESQG, FINDS, ECHO	2375	0.450	NE
IE1419 / 9	TECHNICAL SYSTEMS AS	730 CENTRAL FLORIDA	RCRA-CESQG	2393	0.453	SE
IE1420 / 9	TECHNICAL SYSTEMS AS	730 CENTRAL FLORIDA	FINDS, ECHO	2393	0.453	SE
IE1421 / 9	TECHNICAL SYSTEMS AS	730 CENTRAL FLORIDA	RCRA-CESQG	2393	0.453	SE
IE1422 / 9	GREASE RECOVERY SOLU	730 CENTRAL FLORIDA	FL TIER 2	2393	0.453	SE
IE1423 / 9	TECHNICAL SYSTEMS AS	730 CENTRAL FLORIDA	RCRA-CESQG	2393	0.453	SE
IF1424 / 3	SAMS LP GAS COMPANY	8222 SOUTH ORANGE AV	FL TIER 2	2394	0.453	ENE
IF1425 / 3	SAMS LP GAS	8222 SOUTH ORANGE AV	FL INST CONTROL, FL TIER 2	2394	0.453	ENE
IG1426 / 2	MCCRORY RELAY #5740	7598 CURRENCY DR	FL LUST, FL UST	2395	0.454	ENE
IG1427 / 2	MCCRORY RELAY #5740	7598 CURRENCY DR	FL RGA LUST	2395	0.454	ENE
IG1428 / 2	COCA COLA USA	7598 CURRENCY DR	RCRA NonGen / NLR, FINDS, ECHO	2395	0.454	ENE
HR1429 / 8	LINDE GASES NORTH AM	1134 CENTRAL FLORIDA	FL TIER 2	2397	0.454	SSW
HR1430 / 8		1134 CENTRAL FL PKWY	FL SPILLS	2397	0.454	SSW
HR1431 / 8	B O C GASES - ORLAND	1134 CENTRAL FLORIDA	FL TIER 2	2397	0.454	SSW
IE1432 / 9	HILLDRUP TRANSFER &	750 CENTRAL FLORIDA	FL UST	2406	0.456	SE
IE1433 / 9	HILLDRUP MOVING & ST	750 CENTRAL FLORIDA	FL RGA LUST	2406	0.456	SE
IE1434 / 9	WELCOME HOLDINGS LLC	750 CENTRAL FLORIDA	FL RGA LUST	2406	0.456	SE
IE1435 / 9	RAYAN USED TIRE WHOL	750 CENTRAL FLORIDA	FL RGA LF	2406	0.456	SE
IE1436 / 9	WELCOME HOLDINGS LLC	750 CENTRAL FLORIDA	FL SWF/LF, FL LUST, FL UST, FL CLEANUP S...	2406	0.456	SE
1437 / 6	TAFT HAULING	473 W 7TH ST	FINDS	2406	0.456	NE
IH1438 / 6	ORLANDO ROCK & SEALI	303 W TAFT VINELAND	FL RGA LF	2420	0.458	East
IH1439 / 6	ORLANDO ROCK & SEALI	303 W TAFT VINELAND	FL SWF/LF	2420	0.458	East
IH1440 / 6	ORLANDO ROCK & SEALI	303 W TAFT VINELAND	FL RGA LF	2420	0.458	East
HZ1441 / 2		2150 SANDLAKE ROAD	FL SPILLS	2427	0.460	East

MAPPED SITES SUMMARY

Target Property:
 ORLANDO SOUTH INTERCHANGE
 ORLANDO, FL 32809

MAP ID / FOCUS MAP	SITE NAME	ADDRESS	DATABASE ACRONYMS	DIST (ft. & mi.) DIRECTION		
HZ1442 / 2	THE SHERWIN-WILLIAMS	2150 SAND LAKE RD	FL NPDES	2427	0.460	East
IB1443 / 1	NINA PLASTIC BAGS IN	7465 PRESIDENTS DR	RCRA NonGen / NLR, FINDS, ECHO	2452	0.464	North
II1444 / 5	SUNOCO - MALL #433	8220 S ORANGE BLOSSO	FL RGA LUST	2458	0.466	NW
II1445 / 5	SUNOCO #0947-5617	8220 S ORANGE BLOSSO	FL RGA LUST	2458	0.466	NW
II1446 / 5	SUNOCO SERVICE STATI	8220 S ORANGE BLOSSO	RCRA-CESQG, FINDS, ECHO	2458	0.466	NW
II1447 / 5	KAYO OIL CO GIL SIMO	8220 S ORANGE BLOSSO	EDR Hist Auto	2458	0.466	NW
II1448 / 5	COASTAL MART #9037	8220 S ORANGE BLOSSO	FL RGA LUST	2458	0.466	NW
II1449 / 5	EXXON-MALL #433	8220 S ORANGE BLOSSO	FL LUST, FL UST, FL Financial Assurance	2458	0.466	NW
II1450 / 5	MALL SUNOCO	8220 S ORANGE BLOSSO	FL RGA LUST	2458	0.466	NW
IB1451 / 1	REHRIG PACIFIC COMPA	7452 PRESIDENTS DR	FL NPDES	2459	0.466	North
IB1452 / 1	REHRIG PACIFIC COMPA	7452 PRESIDENTS DR	FINDS, ECHO	2459	0.466	North
IB1453 / 1	REHRIG PACIFIC COMPA	7452 PRESIDENTS DR	RCRA-CESQG	2459	0.466	North
IJ1454 / 2	FISHER SCIENTIFIC BR	7445 EXCHANGE DR	RCRA NonGen / NLR	2462	0.466	NNE
IJ1455 / 2	OZALID CORP	7445 EXCHANGE DR	RCRA NonGen / NLR, FINDS, ECHO	2462	0.466	NNE
IE1456 / 9		700 CENTRAL FLORIDA	FL SPILLS	2476	0.469	SE
IK1457 / 8	FIELDS BMW SOUTH ORL	9750 S ORANGE BLOSSO	FINDS, ECHO	2483	0.470	South
IK1458 / 8	BMW SOUTH ORLANDO PA	9750 S ORANGE BLOSSO	FINDS, ECHO	2483	0.470	South
IK1459 / 8	FIELDS BMW SOUTH ORL	9750 S ORANGE BLOSSO	RCRA-CESQG	2483	0.470	South
IK1460 / 8	BMW SOUTH	9750 S. ORANGE BLOSS	FL ASBESTOS, FL NPDES	2483	0.470	South
HW1461 / 2	CONTROL LASER CORP	7503 CHANCELLOR DR	RCRA NonGen / NLR, FINDS, ECHO	2483	0.470	NE
IL1462 / 3	JENKS METALS, INC.	8408 S ORANGE AVE	FL RGA LUST	2497	0.473	East
IL1463 / 3	JENKS METALS INC	8408 S ORANGE AVE	FL RGA LUST	2497	0.473	East
IL1464 / 3	JENKS METALS INC	8408 S ORANGE AVE	FL LUST, FL UST, FL CLEANUP SITES, FL DW...	2497	0.473	East
IM1465 / 8	ORLANDO PRINTING FAC	1200 CENTRAL FLORIDA	FL AST, FL AIRS, FL CLEANUP SITES, FL DW...	2500	0.473	SSW
IM1466 / 8	PROAMPAC	1200 CENTRAL FLORIDA	FL TIER 2	2500	0.473	SSW
IM1467 / 8	SUN CHEMICAL CORPORA	1200 CENTRAL FLORIDA	EDR Hist Auto	2500	0.473	SSW
IM1468 / 8	PROAMPAC	1200 CENTRAL FLORIDA	FINDS, ECHO	2500	0.473	SSW
IM1469 / 8	CLONDALKIN FLEXIBLE	1200 CENTRAL FLORIDA	RCRA-LQG, ICIS, US AIRS, NY MANIFEST	2500	0.473	SSW
IM1470 / 8		1200 CENTRAL FLORDIA	HMIRS	2500	0.473	SSW
IL1471 / 3	CHEMCENTRAL CORPORAT	8400 S ORANGE AVE	FL CLEANUP SITES, FL DWM CONTAM, FL RESP..	2501	0.474	East
IN1472 / 6	ORLANDO PLANT	39 W LANDSTREET	FL AIRS	2503	0.474	South
IN1473 / 6	OLDCASTLE COASTAL CO	39 W LANDSTREET	US AIRS, FINDS, ECHO	2503	0.474	South
IN1474 / 6	COASTAL AN OLDCASTLE	39 W LANDSTREET ROAD	FL TIER 2	2503	0.474	South
IN1475 / 6	OLDCASTLECOASTAL - O	39 WEST LANDSTREET R	FL TIER 2	2503	0.474	South
IN1476 / 6	COASTAL AN OLDCASTLE	39 W LANDSTREET RD	TRIS	2503	0.474	South
IO1477 / 3	FORMER WOODBURY CHEM	8188 SOUTH ORANGE AV	FL BROWNFIELDS, FL CLEANUP SITES	2508	0.475	ENE
IO1478 / 3	CL INDUSTRIES	8188 S ORANGE AVE	RCRA-CESQG	2508	0.475	ENE
IO1479 / 3	CL INDUSTRIES INC	8188 S ORANGE AVE	RCRA-LQG, US AIRS, FINDS, ECHO	2508	0.475	ENE
IO1480 / 3	*C L INDUSTRIES (WOO	8188 S. ORANGE AVENU	FL VCP, FL CLEANUP SITES	2508	0.475	ENE

MAPPED SITES SUMMARY

Target Property:
 ORLANDO SOUTH INTERCHANGE
 ORLANDO, FL 32809

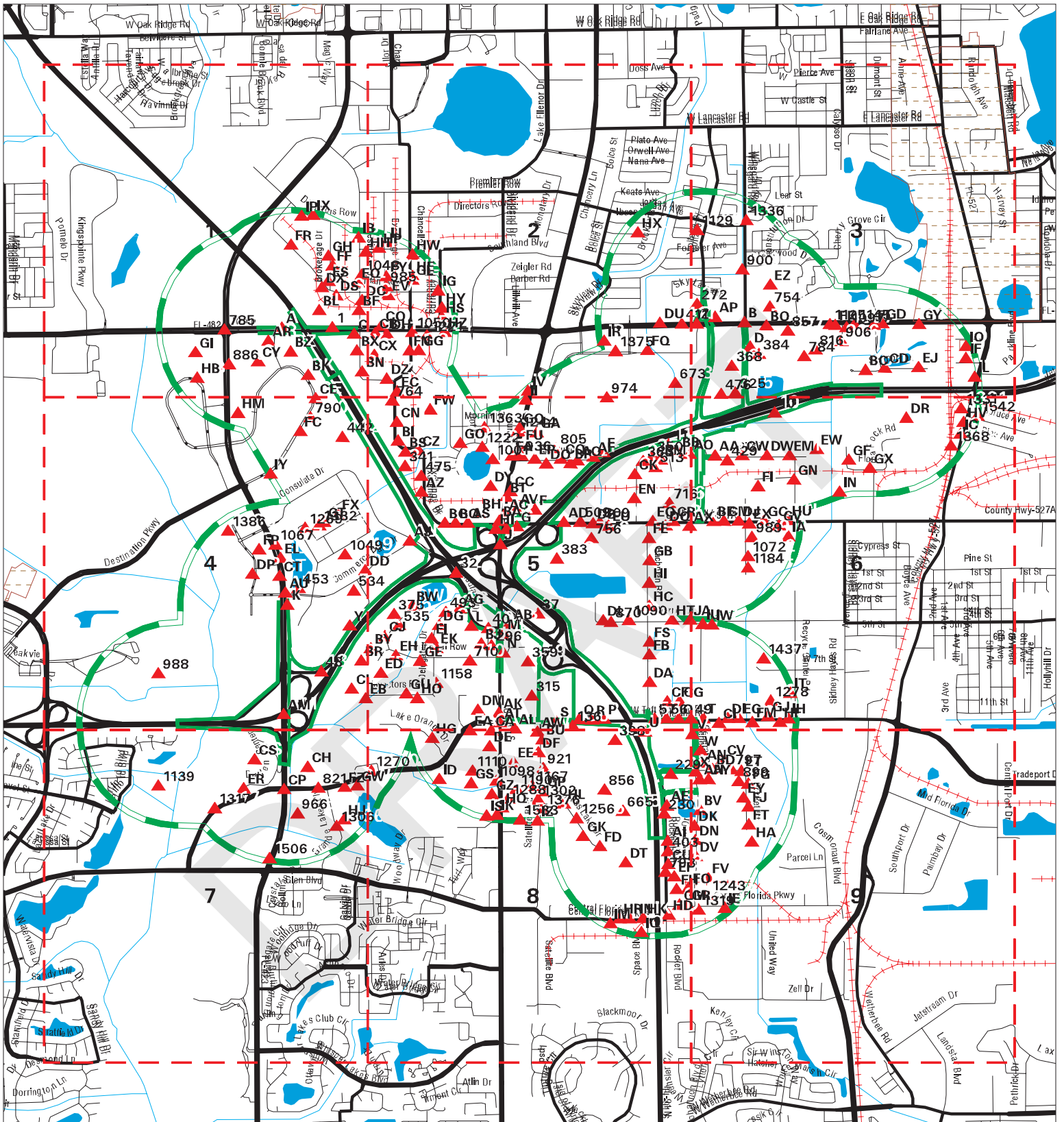
MAP ID / FOCUS MAP	SITE NAME	ADDRESS	DATABASE ACRONYMS	DIST (ft. & mi.)		DIRECTION
IO1481 / 3	*C L INDUSTRIES (WOO	8188 S. ORANGE AVENU	FL INST CONTROL, FL AIRS, FL DWM CONTAM,...	2508	0.475	ENE
IL1482 / 3	WOODBURY CHEMICAL SI	8360 S ORANGE AVE	FL FI Sites	2516	0.477	East
IL1483 / 3	WOODBURY CHEMICAL	8360 SOUTH ORANGE AV	SEMS	2516	0.477	East
IL1484 / 3	WOODBURY CHEMICAL	8360 SOUTH ORANGE AV	FINDS	2516	0.477	East
IP1485 / 1	AMERISOURCEBERGEN CO	2702 DIRECTORS ROW	RCRA NonGen / NLR, FINDS, ECHO	2516	0.477	North
IP1486 / 1	2702 DIRECTOR S ROW	2702 DIRECTORS ROW	FINDS	2516	0.477	North
IQ1488 / 8	DUSOBOX CORPORATION	1330 CENTRAL FLORIDA	FINDS	2519	0.477	South
IQ1489 / 8	DUSOBOX CORP	1330 CENTRAL FLORIDA	RCRA-CESQG, FINDS, ECHO	2519	0.477	South
IL1490 / 3	HOWARD FERTILIZER CO	8306 S. ORANGE AVE.	ICIS, FINDS, ECHO	2522	0.478	East
IL1491 / 3	HOWARD FERTILIZER &	8306 S ORANGE AVE	TRIS	2522	0.478	East
IL1492 / 3	HOWARD FERTILIZER &	8306 S ORANGE AVE	FL LUST, FL UST, FL AST, FL CLEANUP SITE...	2522	0.478	East
IL1493 / 3	HOWARD FERTILIZER CO	8306 S ORANGE AVE	NC NPDES	2522	0.478	East
IL1494 / 3	HOWARD FERTILIZER &	8306 S ORANGE AVE	RCRA-SQG	2522	0.478	East
IL1495 / 3	HOWARD FERTILIZER	8306 S ORANGE AVE	RCRA-CESQG	2522	0.478	East
IL1496 / 3		8306 SOUTH ORANGE AV	FL SPILLS	2522	0.478	East
IL1497 / 3	HOWARD FERTILIZER AN	8306 SOUTH ORANGE AV	FL TIER 2	2522	0.478	East
IL1498 / 3	HOWARD FERTILIZER &	8306 S ORANGE AVE	FL RGA LUST	2522	0.478	East
IL1499 / 3	HOWARD FERTILIZER CO	8306 S ORANGE AVE	FL RGA LUST	2522	0.478	East
IL1500 / 3	HOWARD FERTILIZER &	8306 S ORANGE AVE	SSTS	2522	0.478	East
IL1501 / 3		8306 SOUTH ORANGE AV	ERNS	2522	0.478	East
IR1502 / 2	KING CAR RENTAL	1406 SAND LAKE RD	FL RGA LUST	2526	0.478	WSW
IR1503 / 2	KING CAR RENTAL	1406 SAND LAKE RD	FL LUST, FL UST, FL CLEANUP SITES, FL DW...	2526	0.478	WSW
IR1504 / 2	KING MOTOR CENTER OF	1406 SAND LAKE RD	EDR Hist Auto	2526	0.478	WSW
IR1505 / 2	KING TRUCK CENTER	1406 SAND LAKE RD	RCRA NonGen / NLR, FINDS, ECHO	2526	0.478	WSW
1506 / 7	GRANDE LAKES III	10700 S JOHN YOUNG P	FL NPDES	2542	0.481	South
IS1507 / 8	SOUTH CENTER COMMERC	W OF SOBT S OF TAFT-	FINDS	2553	0.484	SSW
IS1508 / 8	SOUTH CENTER COMMERC	W OF SOBT S OF TAFT-	FINDS, ECHO	2553	0.484	SSW
IT1509 / 6	INDEPENDENCE RECYCLI	9800 RECYCLE CENTER	ICIS, US AIRS, FINDS, ECHO	2577	0.488	ENE
IT1510 / 6	INDEPENDENCE RECYCLI	9800 RECYCLE CENTER	FL AIRS, FL NPDES	2577	0.488	ENE
IU1511 / 6	TIRE ZONE EXPRESS CE	718 THORPE RD	RCRA NonGen / NLR	2578	0.488	North
IU1512 / 6	TIRE ZONE EXPRESS CE	718 THORPE RD	FINDS, ECHO	2578	0.488	North
IU1513 / 6	TIRE ZONE EXPRESS CE	718 THORPE ST	FL SWF/LF	2578	0.488	North
IU1514 / 6	THORPE HOLDINGS LLC	702 THORPE RD LOT #2	RCRA NonGen / NLR	2580	0.489	North
IU1515 / 6	SHELL FUELING 2005-7	702 THORPE RD LOT 10	FL LUST, FL TANKS, FL CLEANUP SITES, FL ...	2580	0.489	North
IU1516 / 6	SHELL FUELING 2005-7	702 THORPE RD LOT 1	FL RGA LUST	2580	0.489	North
IU1517 / 6		702 THORPE ROAD, LOT	FL SPILLS	2580	0.489	North
IU1518 / 6	J & J TRANSPORTATION	702 THORPE RD LOT #3	RCRA NonGen / NLR	2580	0.489	North
IU1519 / 6	THORPE HOLDINGS LLC	702 THORPE RD LOT #1	FINDS, ECHO	2580	0.489	North
IU1520 / 6	THORPE HOLDINGS LLC	702 THORPE RD LOT #1	RCRA NonGen / NLR	2580	0.489	North

MAPPED SITES SUMMARY

Target Property:
 ORLANDO SOUTH INTERCHANGE
 ORLANDO, FL 32809

MAP ID / FOCUS MAP	SITE NAME	ADDRESS	DATABASE ACRONYMS	DIST (ft. & mi.) DIRECTION
IU1521 / 6	THORPE HOLDINGS LLC	702 THORPE RD LOT #5	RCRA NonGen / NLR	2580 0.489 North
IU1522 / 6	J & J TRANSPORTATION	702 THORPE RD LOT #3	FINDS, ECHO	2580 0.489 North
IU1523 / 6	SHELL FUELING 2005-7	702 THORPE RD LOT 10	FL RGA LUST	2580 0.489 North
IV1524 / 2		8208 ORANGE BLOSSOM	ERNS	2581 0.489 NW
IW1525 / 6	SIMS CRANE & EQUIPME	596 THORPE RD	FL Financial Assurance, FL TIER 2	2586 0.490 North
IW1526 / 6	SIMS CRANE & EQUIPME	596 THORPE RD	FL AST	2586 0.490 North
IX1527 / 1	JOHN YOUNG BUISNESS	2675 DIRECTORS ROW	FL AST	2589 0.490 NNE
IX1528 / 1	DADE PAPER & BAG CO.	2675 DIRECTORS ROW	FL Financial Assurance, FL TIER 2	2589 0.490 NNE
IX1529 / 1	DADE PAPER & BAG, LL	2675 DIRECTORS ROW	FL TIER 2	2589 0.490 NNE
IY1530 / 4	CHEP USA-ORLANDO OPE	8517 S PARK CIRCLE	FL Financial Assurance	2594 0.491 WSW
IY1531 / 4	CHEP USA-ORLANDO OPE	8517 S PARK CIRCLE	FL AST	2594 0.491 WSW
IV1532 / 2	WAL-MART - STORE 908	8204 SOUTH ORANGE BL	FL TIER 2	2599 0.492 NW
1533 / 8	CARTUNE AUTOMOTIVE S	97775 ORANGE BLOSSOM	FL SWF/LF	2599 0.492 South
IH1534 / 6	MATERIALS STORAGE FA	300 TAFT VINELAND RD	FINDS, ECHO	2611 0.495 East
IZ1535 / 8	BRINKS INC	9900 SATELLITE BLVD	FL RGA LUST	2626 0.497 South
IZ1536 / 8	BRINKS - ORLANDO	9900 SATELLITE BOULE	FL TIER 2	2626 0.497 South
IZ1537 / 8	BRINKS INC	9900 SATELLITE BLVD	RCRA-CESQG, FINDS, ECHO	2626 0.497 South
IZ1538 / 8	BRINKS INC	9900 SATELLITE BLVD	FL LUST, FL UST, FL AST, FL CLEANUP SITE...	2626 0.497 South
JA1539 / 5	UNDERGROUND SUPPLY C	801 THORPE RD	FL UST	2629 0.498 South
JA1540 / 5		801 THORPE RD	FL SPILLS	2629 0.498 South
JA1541 / 5		801 THORPE RD	ERNS	2629 0.498 South
1542 / 6	BEACHLINE EXPRESSWAY	1261 SPRUCE AVE	FINDS, ECHO	2635 0.499 ESE

Key Map - 5783032.1s



- ▲ Sites
- ↗ Target Property
- ↖ Search Buffer
- - - Focus Map - No Sites
- Focus Map - Sites
- National Priority List Sites
- Dept. Defense Sites
- Indian Reservations BIA
- FL Brownfield



SITE NAME: Orlando South Interchange
 ADDRESS: Orlando South Interchange
 CITY/STATE: Orlando FL
 ZIP: 32809

CLIENT: KB Environmental Sciences
 CONTACT: Linsey Delgrosso
 INQUIRY #: 5783032.1s
 DATE: 09/10/19 11:42 AM

MAP FINDINGS SUMMARY

Database	Search Distance (Miles)	Target Property	< 1/8	1/8 - 1/4	1/4 - 1/2	1/2 - 1	> 1	Total Plotted
STANDARD ENVIRONMENTAL RECORDS								
<i>Federal NPL site list</i>								
NPL	0.500		0	0	0	NR	NR	0
Proposed NPL	0.500		0	0	0	NR	NR	0
NPL LIENS	0.500		0	0	0	NR	NR	0
<i>Federal Delisted NPL site list</i>								
Delisted NPL	0.500		0	0	0	NR	NR	0
<i>Federal CERCLIS list</i>								
FEDERAL FACILITY	0.500		0	0	0	NR	NR	0
SEMS	0.500		0	0	1	NR	NR	1
<i>Federal CERCLIS NFRAP site list</i>								
SEMS-ARCHIVE	0.500		0	0	0	NR	NR	0
<i>Federal RCRA CORRACTS facilities list</i>								
CORRACTS	0.500		0	1	0	NR	NR	1
<i>Federal RCRA non-CORRACTS TSD facilities list</i>								
RCRA-TSDF	0.500		0	1	0	NR	NR	1
<i>Federal RCRA generators list</i>								
RCRA-LQG	0.500		1	3	4	NR	NR	8
RCRA-SQG	0.500		9	7	8	NR	NR	24
RCRA-CESQG	0.500	5	15	19	43	NR	NR	82
<i>Federal institutional controls / engineering controls registries</i>								
LUCIS	0.500		0	0	0	NR	NR	0
US ENG CONTROLS	0.500		0	0	0	NR	NR	0
US INST CONTROL	0.500		0	0	0	NR	NR	0
<i>Federal ERNS list</i>								
ERNS	0.500	5	1	12	13	NR	NR	31
<i>State- and tribal - equivalent CERCLIS</i>								
FL SHWS	0.500		0	0	0	NR	NR	0
<i>State and tribal landfill and/or solid waste disposal site lists</i>								
FL SWF/LF	0.500	5	4	4	9	NR	NR	22
GA SWF/LF	0.500		0	1	0	NR	NR	1
<i>State and tribal leaking storage tank lists</i>								
FL LUST	0.500	9	13	17	29	NR	NR	68
FL LAST	0.500		0	0	0	NR	NR	0
INDIAN LUST	0.500		0	0	0	NR	NR	0

MAP FINDINGS SUMMARY

Database	Search Distance (Miles)	Target Property	< 1/8	1/8 - 1/4	1/4 - 1/2	1/2 - 1	> 1	Total Plotted
State and tribal registered storage tank lists								
FL FF TANKS	0.500		0	0	0	NR	NR	0
FEMA UST	0.500		0	0	0	NR	NR	0
FL UST	0.500	8	18	19	30	NR	NR	75
FL AST	0.500	5	22	27	30	NR	NR	84
INDIAN UST	0.500		0	0	0	NR	NR	0
FL TANKS	0.500	1	1	2	6	NR	NR	10
State and tribal institutional control / engineering control registries								
FL ENG CONTROLS	0.500		0	1	0	NR	NR	1
FL INST CONTROL	0.500	1	0	1	2	NR	NR	4
State and tribal voluntary cleanup sites								
FL VCP	0.500		0	0	1	NR	NR	1
INDIAN VCP	0.500		0	0	0	NR	NR	0
State and tribal Brownfields sites								
FL BROWNFIELDS	0.500		0	0	3	NR	NR	3
<u>ADDITIONAL ENVIRONMENTAL RECORDS</u>								
Local Brownfield lists								
US BROWNFIELDS	0.500		0	0	0	NR	NR	0
Local Lists of Landfill / Solid Waste Disposal Sites								
FL SWRCY	0.500		0	0	0	NR	NR	0
INDIAN ODI	0.500		0	0	0	NR	NR	0
ODI	0.500		0	0	0	NR	NR	0
DEBRIS REGION 9	0.500		0	0	0	NR	NR	0
IHS OPEN DUMPS	0.500		0	0	0	NR	NR	0
Local Lists of Hazardous waste / Contaminated Sites								
US HIST CDL	0.500		0	0	0	NR	NR	0
FL PRIORITYCLEANERS	0.500		0	0	0	NR	NR	0
FL FI Sites	0.500		0	0	1	NR	NR	1
US CDL	0.500		0	0	1	NR	NR	1
FL PFAS	0.500		0	0	0	NR	NR	0
Local Land Records								
LIENS 2	0.500		0	0	0	NR	NR	0
Records of Emergency Release Reports								
HMIRS	0.500	133	4	97	33	NR	NR	267
FL SPILLS	0.500	6	15	12	21	NR	NR	54
FL SPILLS 90	0.500		1	0	0	NR	NR	1
FL SPILLS 80	0.500		0	1	0	NR	NR	1

MAP FINDINGS SUMMARY

Database	Search Distance (Miles)	Target Property	< 1/8	1/8 - 1/4	1/4 - 1/2	1/2 - 1	> 1	Total Plotted
Other Ascertainable Records								
RCRA NonGen / NLR	0.500	13	35	27	48	NR	NR	123
FUDS	0.500		0	0	0	NR	NR	0
DOD	0.500		0	0	0	NR	NR	0
SCRD DRYCLEANERS	0.500		0	0	0	NR	NR	0
US FIN ASSUR	0.500		0	1	0	NR	NR	1
EPA WATCH LIST	0.500		0	0	0	NR	NR	0
2020 COR ACTION	0.500		0	1	0	NR	NR	1
TSCA	0.500		1	0	0	NR	NR	1
TRIS	0.500		3	0	3	NR	NR	6
SSTS	0.500		4	0	2	NR	NR	6
ROD	0.500		0	0	0	NR	NR	0
RMP	0.500		0	1	4	NR	NR	5
RAATS	0.500		0	0	0	NR	NR	0
PRP	0.500		0	0	0	NR	NR	0
PADS	0.500		0	1	0	NR	NR	1
ICIS	0.500		1	4	6	NR	NR	11
FTTS	0.500		0	0	0	NR	NR	0
MLTS	0.500		0	0	0	NR	NR	0
COAL ASH DOE	0.500		0	0	0	NR	NR	0
COAL ASH EPA	0.500		0	0	0	NR	NR	0
PCB TRANSFORMER	0.500		0	0	0	NR	NR	0
RADINFO	0.500		0	0	0	NR	NR	0
HIST FTTS	0.500		0	0	0	NR	NR	0
DOT OPS	0.500		0	0	0	NR	NR	0
CONSENT	0.500		0	0	0	NR	NR	0
INDIAN RESERV	0.500		0	0	0	NR	NR	0
FUSRAP	0.500		0	0	0	NR	NR	0
UMTRA	0.500		0	0	0	NR	NR	0
LEAD SMELTERS	0.500		0	0	0	NR	NR	0
US AIRS	0.500	1	4	2	12	NR	NR	19
US MINES	0.500		0	0	0	NR	NR	0
ABANDONED MINES	0.500		0	0	1	NR	NR	1
FINDS	0.500	27	113	100	175	NR	NR	415
ECHO	0.500	26	96	90	155	NR	NR	367
DOCKET HWC	0.500		0	0	0	NR	NR	0
UXO	0.500		0	0	0	NR	NR	0
FUELS PROGRAM	0.500		0	0	0	NR	NR	0
FL AIRS	0.500	1	4	3	15	NR	NR	23
FL ASBESTOS	0.500	3	7	3	3	NR	NR	16
FL CLEANUP SITES	0.500	4	5	3	13	NR	NR	25
FL DEDB	0.500		0	0	0	NR	NR	0
FL DRYCLEANERS	0.500		1	0	0	NR	NR	1
FL DWM CONTAM	0.500	4	5	4	12	NR	NR	25
FL Financial Assurance	0.500	6	30	24	38	NR	NR	98
FL Cattle Dip. Vats	0.500		0	0	0	NR	NR	0
NC NPDES	0.500		0	0	1	NR	NR	1
NJ MANIFEST	0.500		0	1	0	NR	NR	1
WI MANIFEST	0.500		0	1	0	NR	NR	1
NY MANIFEST	0.500		0	1	2	NR	NR	3

MAP FINDINGS SUMMARY

Database	Search Distance (Miles)	Target Property	< 1/8	1/8 - 1/4	1/4 - 1/2	1/2 - 1	> 1	Total Plotted
PA MANIFEST	0.500		0	1	1	NR	NR	2
TX Ind. Haz Waste	0.500		0	1	1	NR	NR	2
FL RESP PARTY	0.500	3	1	6	7	NR	NR	17
FL SITE INV SITES	0.500		0	0	0	NR	NR	0
FL TIER 2	0.500	5	47	57	85	NR	NR	194
FL UIC	0.500		0	0	1	NR	NR	1
FL NPDES	0.500	9	30	23	49	NR	NR	111

EDR HIGH RISK HISTORICAL RECORDS

EDR Exclusive Records

EDR MGP	0.500		0	0	0	NR	NR	0
EDR Hist Auto	0.500	2	7	2	10	NR	NR	21
EDR Hist Cleaner	0.500	1	2	0	0	NR	NR	3

EDR RECOVERED GOVERNMENT ARCHIVES

Exclusive Recovered Govt. Archives

FL RGA HWS	0.500		0	0	0	NR	NR	0
FL RGA LF	0.500	1	3	4	6	NR	NR	14
FL RGA LUST	0.500	14	20	31	40	NR	NR	105

- Totals --		298	523	617	925	0	0	2363
-------------	--	-----	-----	-----	-----	---	---	------

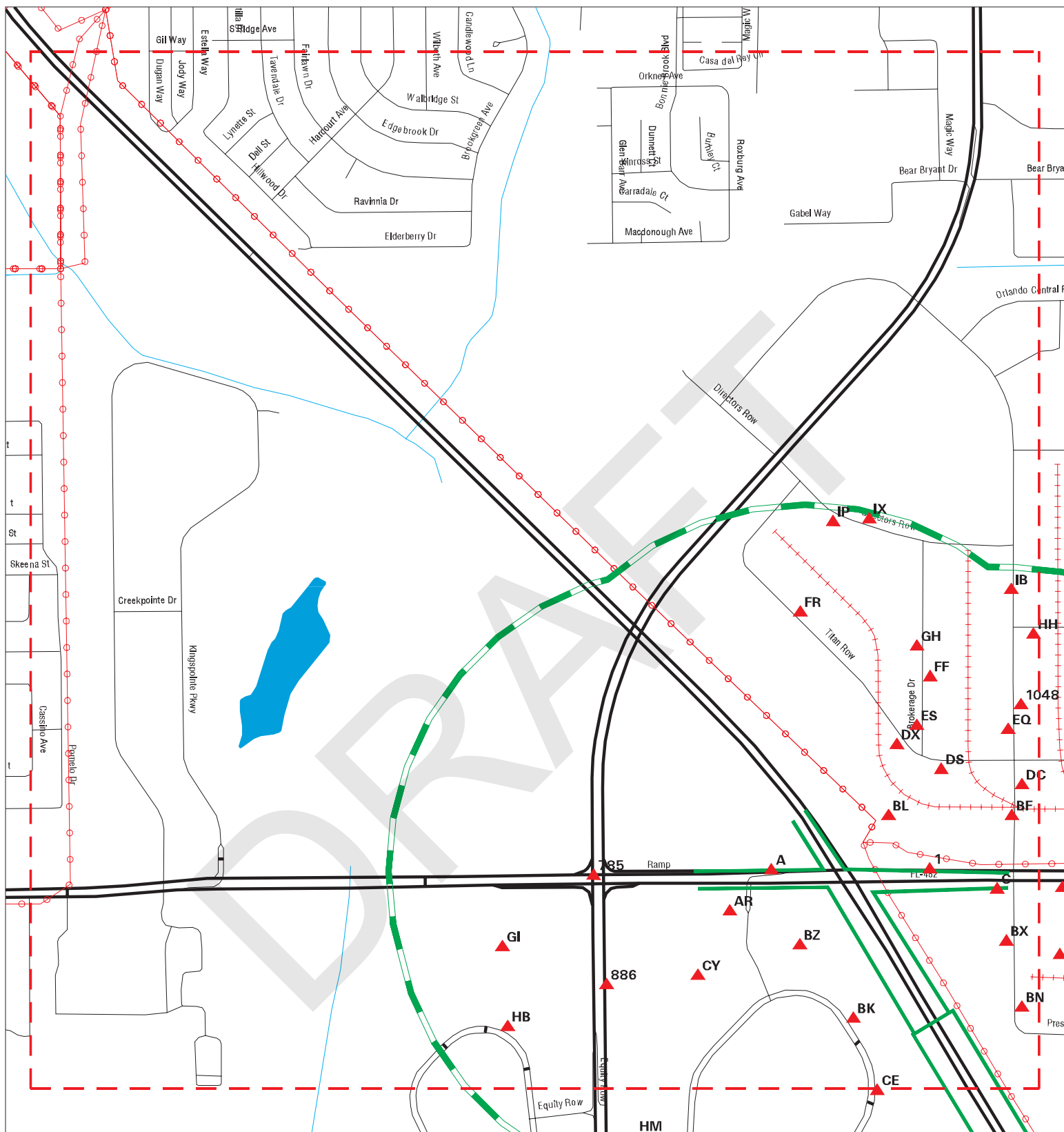
NOTES:

TP = Target Property

NR = Not Requested at this Search Distance

Sites may be listed in more than one database

Focus Map - 1 - 5783032.1s



- | | | |
|----------------------|------------------------------|-------------------------|
| Sites | Focus Map - Sites | Dept. Defense Sites |
| Target Property | Power Line | Indian Reservations BIA |
| Search Buffer | Pipe Line | FL Brownfield |
| Focus Map - No Sites | National Priority List Sites | |



SITE NAME: Orlando South Interchange
ADDRESS: Orlando South Interchange
CITY/STATE: Orlando FL
ZIP: 32809

CLIENT: KB Environmental Sciences
CONTACT: Linsey Delgrosso
INQUIRY #: 5783032.1s
DATE: 09/10/19

MAPPED SITES SUMMARY - FOCUS MAP 1

Target Property:
 ORLANDO SOUTH INTERCHANGE
 ORLANDO, FL 32809

MAP ID / FOCUS MAP	SITE NAME	ADDRESS	DATABASE ACRONYMS	DIST (ft. & mi.) DIRECTION		
1 / 1	CENTRAL PARK SUBSTAT	2551 WEST SAND LAKE	FL TIER 2	TP		
A2 / 1	SANDLAKE ROAD & JOHN	NW QUADRANT OF SAND	FL SWF/LF	TP		
A5 / 1	PROGRESS ENERGY CENT	2742 SAND LAKE ROAD	FL RESP PARTY	TP		
A6 / 1	PROGRESS ENERGY SARA	2742 SAND LAKE ROAD	FL RESP PARTY	TP		
C7 / 1	BOSTWICK LABORATORIE	2500 SAND LAKE RD	FINDS, ECHO	TP		
C8 / 1	BOSTWICK LABORATORIE	2500 SAND LAKE RD	RCRA NonGen / NLR	TP		
AR316 / 1	AMERADA HESS CORP	2902 W SAND LAKE RD	FINDS, ECHO	183	0.035	South
AR317 / 1	AMERADA HESS CORP	2902 W SAND LAKE RD	RCRA-CESQG	183	0.035	South
AR318 / 1	SPEEDWAY #6486	2902 W SAND LAKE RD	FL UST, FL Financial Assurance	183	0.035	South
BF371 / 1	MASS GRADING	7620 PRESIDENTS DR	FL NPDES	305	0.058	North
BF372 / 1	PRESIDENTS DRIVE WAS	7620 PRESIDENTS DR	FINDS, ECHO	305	0.058	North
BF373 / 1	7-ELEVEN STORE NO. 3	7620 PRESIDENTS DR	FINDS, ECHO	305	0.058	North
BF374 / 1	MASS GRADING	7620 PRESIDENTS DR	FINDS, ECHO	305	0.058	North
BK408 / 1	OPTUM	8301 SOUTHPARK CIR	FL AST	379	0.072	WSW
BK409 / 1	OPTUM	8301 SOUTHPARK CIR	FL Financial Assurance	379	0.072	WSW
BL410 / 1	ORLANDO CENTRAL PARK	UNKNOWN	FINDS, ECHO	379	0.072	North
BN416 / 1	OCU-METER REPAIR SHO	8100 PRESIDENTS DRIV	FL ASBESTOS	384	0.073	ENE
BN417 / 1	ORANGE COUNTY UTILIT	8100 PRESIDENTS DR	RCRA NonGen / NLR, FINDS, ECHO	384	0.073	ENE
BN418 / 1	OCU WAREHOUSE SE5130	8100 PRESIDENTS DRIV	FL ASBESTOS	384	0.073	ENE
BN419 / 1	ORANGE COUNTY FLEET	8100 PRESIDENTS DRIV	FL TIER 2	384	0.073	ENE
BN420 / 1	OCU- 2ND FLOOR -SE57	8100 PRESIDENTS DRIV	FL ASBESTOS	384	0.073	ENE
BN421 / 1	ORANGE CNTY UTIL-SRV	8100 PRESIDENTS DR	FL UST, FL Financial Assurance, FL NPDES	384	0.073	ENE
BN422 / 1	UTILITIES OPERATION	8100 PRESIDENTS DRIV	FL ASBESTOS	384	0.073	ENE
BN423 / 1	ORANGE COUNTY UTILIT	8100 PRESIDENTS DR	FL AST, FL SPILLS, FL NPDES	384	0.073	ENE
BK441 / 1	OPTUM	8301 SOUTH PARK CIRC	FL TIER 2	420	0.080	WSW
BX463 / 1	SCHULLER CONTRACTORS	8046 PRESIDENTS DR	FINDS, ECHO	449	0.085	South
BX464 / 1	SCHULLER CONTRACTORS	8046 PRESIDENTS DR	FL NPDES	449	0.085	South
BZ469 / 1	LOWES OF S ORLANDO F	2800 W SAND LAKE RD	FINDS, ECHO	454	0.086	WSW
BZ470 / 1	LOWES #670	2800 W SANDLAKE RD	FL AST	454	0.086	WSW
BZ471 / 1	LOWES OF S ORLANDO F	2800 W SANDLAKE RD	RCRA-SQG	454	0.086	WSW
BZ472 / 1		2800 W SAND LAKE RD	FL SPILLS	454	0.086	WSW
BZ473 / 1	LOWES OF S ORLANDO -	2800 WEST SAND LAKE	FL TIER 2	454	0.086	WSW
BZ474 / 1	LOWES OF S ORLANDO -	2800 WEST SANDLAKE R	FL Financial Assurance, FL TIER 2	454	0.086	WSW
BL491 / 1	ORLANDO CENTRAL PARK		FL NPDES	484	0.092	North
BF499 / 1	ORANGE COUNTY PUBLIC	7616 PRESIDENTS DRIV	FL TIER 2	508	0.096	North
BF500 / 1	ORANGE CNTY UTIL-PS	7616 PRESIDENTS DR	FL UST, FL AST, FL Financial Assurance	508	0.096	North
BN510 / 1	SPICE WORLD	8101 PRESIDENTS DRIV	FL TIER 2	533	0.101	ENE
BN511 / 1	SPICE WORLD	8101 PRESIDENTS DR	FINDS, ECHO	533	0.101	ENE
BN512 / 1	SPICE WORLD	8101 PRESIDENTS DR	RCRA-CESQG	533	0.101	ENE

MAPPED SITES SUMMARY - FOCUS MAP 1

Target Property:
 ORLANDO SOUTH INTERCHANGE
 ORLANDO, FL 32809

MAP ID / FOCUS MAP	SITE NAME	ADDRESS	DATABASE ACRONYMS	DIST (ft. & mi.) DIRECTION
CY706 / 1	WAL-MART SUPERCENTER	8101 S JOHN YOUNG PK	FL AST	738 0.140 South
CY707 / 1	WAL-MART SUPERCENTER	8101 S JOHN YOUNG PK	FL SPILLS, FL Financial Assurance, FL TI...	738 0.140 South
CY708 / 1	WAL-MART SUPERCENTER	8101 S JOHN YOUNG PK	RCRA-SQG, FINDS, ECHO	738 0.140 South
CY709 / 1		8101 SOUTH JON YOUNG	ERNS	738 0.140 South
DC725 / 1	COHERENT	7605 PRESIDENTS DR	RCRA-CESQG	782 0.148 North
DC726 / 1	COHERENT	7605 PRESIDENTS DR	ECHO	782 0.148 North
DC727 / 1	COHERENT	7605 PRESIDENTS DR	FINDS	782 0.148 North
785 / 1	SOUTH PARK CENTER -	W SAND LAKE & S JOHN	FINDS	868 0.164 West
DS791 / 1	BINDLEY WESTERN	2600 TITAN ROW	FL TIER 2, FL NPDES	892 0.169 North
DS792 / 1	CELMARK BUILDING	2600 TITAN ROW	RCRA-CESQG, FINDS, ECHO	892 0.169 North
DX817 / 1	A T AND T WIRELESS -	2700 TITAN ROAD	FL TIER 2	983 0.186 NE
DX818 / 1	CROWN CASTLE - SANDL	2700 TITAN ROW	FL TIER 2	983 0.186 NE
886 / 1		8101 JOHN YOUNG PARK	FL SPILLS	1137 0.215 SW
EQ895 / 1	HBJ	7584 PRESIDENTS DR	RCRA-CESQG	1154 0.219 North
EQ896 / 1	HBJ	7584 PRESIDENTS DR	FINDS, ECHO	1154 0.219 North
ES903 / 1	INTEPLAST ENGINEERED	7549 BROKERAGE DR	RCRA-LQG, ICIS, US AIRS, FINDS, ECHO	1184 0.224 North
ES904 / 1	INTEPLAST ENGINEERED	7549 BROKERAGE DR	FL AIRS	1184 0.224 North
ES905 / 1	INTEPLAST ENGINEERED	7549 BROKERAGE DR	FINDS, ECHO	1184 0.224 North
ES924 / 1	TRANSCONTINENTAL PRI	7576 BROKERAGE DR	RCRA NonGen / NLR, FINDS, ECHO	1218 0.231 NE
ES925 / 1	TRAMMEL CROW/FORMER	7576 BROKERAGE DRIVE	FL RESP PARTY	1218 0.231 NE
EQ929 / 1	BUCKEYE CLEANING CEN	7576 PRESIDENTS DRIV	FL TIER 2	1230 0.233 North
EQ930 / 1	PREGIS CORPORATION P	7574 PRESIDENTS DR	FINDS, ECHO	1250 0.237 North
EQ931 / 1	PREGIS LLC	7574 PRESIDENTS DR	FL NPDES	1250 0.237 North
FF986 / 1	ANIXTER - ORLANDO	7550 BROKERAGE DRIVE	FL TIER 2	1385 0.262 NE
FF987 / 1	ANIXTER ORLANDO	7550 BROKERAGE DRIVE	FL TIER 2	1385 0.262 NE
1048 / 1	STORYLINE INC	7551 PRESIDENTS DR #	RCRA NonGen / NLR, FINDS, ECHO	1467 0.278 North
FR1073 / 1	COMTECH SYSTEMS, INC	2900 TITAN ROWSUITE	FINDS	1536 0.291 North
FR1074 / 1	TROJAN BATTERY SALES	2900 TITAN ROW, SUIT	FL TIER 2	1536 0.291 North
FR1075 / 1	SHAW INDUSTRIES - PL	2900 TITAN ROW SUITE	FL TIER 2	1536 0.291 North
FR1076 / 1	PARKS PRODUCTION CEN	2900 TITAN ROW STE 1	FINDS, ECHO	1536 0.291 North
FR1077 / 1	WALT DISNEY PARKS &	2900 TITAN BLVD # 12	FINDS, ECHO	1536 0.291 North
FR1078 / 1	GALE INDUSTRIES	2900 TITAN ROW SUITE	FINDS, ECHO	1536 0.291 North
FR1079 / 1	ECC VENDING CORP	2900 TITAN ROW, SUIT	FINDS, ECHO	1536 0.291 North
FR1080 / 1	TROJAN BATTERY SALES	2900 TITAN ROW, SUIT	FL TIER 2	1536 0.291 North
FR1081 / 1	PARKS PRODUCTION CEN	2900 TITAN ROW STE 1	RCRA NonGen / NLR	1536 0.291 North
FR1082 / 1	WALT DISNEY PARKS &	2900 TITAN ROW	US AIRS	1536 0.291 North
FF1111 / 1	CROWN LINEN LLC	7491 BROKERAGE DR	FL LUST, FL UST, FL Financial Assurance,...	1590 0.301 NE
FF1112 / 1	CROWN LINEN LLC	7491 BROKERAGE DR	FL RGA LUST	1590 0.301 NE
FF1113 / 1	LOMBARDIS SEAFOOD IN	7491 BROKERAGE DR	FL RGA LUST	1590 0.301 NE

MAPPED SITES SUMMARY - FOCUS MAP 1

Target Property:
 ORLANDO SOUTH INTERCHANGE
 ORLANDO, FL 32809

MAP ID / FOCUS MAP	SITE NAME	ADDRESS	DATABASE ACRONYMS	DIST (ft. & mi.) DIRECTION		
FF1114 / 1	LOMBARDIS SEAFOOD	7491 BROKERAGE DRIVE	FL TIER 2	1590	0.301	NE
FR1178 / 1	ROMA FOOD ENTERPRISE	2901 TITAN ROW - SUI	FL TIER 2	1725	0.327	North
FR1179 / 1	PERFORMANCE FOODSERV	2901 TITAN ROW, SUIT	FL TIER 2	1725	0.327	North
FR1180 / 1	QUALITY CABINETS - M	2901 TITAN ROW # 124	FINDS, ECHO	1725	0.327	North
FR1181 / 1		2901 TITAN RD	ERNS	1725	0.327	North
GH1182 / 1	HD SUPPLY FACILITIES	7488 BROKERAGE DR	RCRA NonGen / NLR, FINDS, ECHO	1726	0.327	NE
GH1183 / 1	HD SUPPLY FACILITIES	7488 BROKERAGE DRIVE	FL TIER 2	1726	0.327	NE
GI1187 / 1	BURNHAM INSTITUTE FO	8669 COMMODITY CIR 4	FINDS, ECHO	1761	0.334	WSW
GI1188 / 1	BURNHAM INSTITUTE FO	8669 COMMODITY CIR 4	RCRA NonGen / NLR	1761	0.334	WSW
GI1189 / 1		8669 COMMODITY DRIVE	FL SPILLS	1761	0.334	WSW
HB1280 / 1	CENTRAL FLORIDA CHRY	8675 COMMODITY CIR	RCRA-CESQG	2025	0.384	SW
HB1281 / 1	CENTRAL FLORIDA CHRY	8675 COMMODITY CIR	FINDS, ECHO	2025	0.384	SW
HB1282 / 1	CENTRAL FLORIDA CHRY	8675 COMMODITY CIRCL	FL Financial Assurance, FL TIER 2	2025	0.384	SW
HB1283 / 1	CENTRAL FL CHRYSLER	8675 COMMODITY CIR	FL AST	2025	0.384	SW
HH1305 / 1	WALGREENS - FUJIFILM	2426 VISCOUNT ROW	RCRA NonGen / NLR, FINDS, ECHO	2072	0.392	North
HH1311 / 1	JOHN HARLAND CO	2438 VISCOUNT ROW	RCRA NonGen / NLR, FINDS, ECHO	2085	0.395	North
IB1411 / 1	WALT DISNEY WORLD PA	7481 PRESIDENTS DR	RCRA NonGen / NLR, FINDS, ECHO	2351	0.445	North
IB1443 / 1	NINA PLASTIC BAGS IN	7465 PRESIDENTS DR	RCRA NonGen / NLR, FINDS, ECHO	2452	0.464	North
IB1451 / 1	REHRIG PACIFIC COMPA	7452 PRESIDENTS DR	FL NPDES	2459	0.466	North
IB1452 / 1	REHRIG PACIFIC COMPA	7452 PRESIDENTS DR	FINDS, ECHO	2459	0.466	North
IB1453 / 1	REHRIG PACIFIC COMPA	7452 PRESIDENTS DR	RCRA-CESQG	2459	0.466	North
IP1485 / 1	AMERISOURCEBERGEN CO	2702 DIRECTORS ROW	RCRA NonGen / NLR, FINDS, ECHO	2516	0.477	North
IP1486 / 1	2702 DIRECTOR S ROW	2702 DIRECTORS ROW	FINDS	2516	0.477	North
IX1527 / 1	JOHN YOUNG BUISNESS	2675 DIRECTORS ROW	FL AST	2589	0.490	NNE
IX1528 / 1	DADE PAPER & BAG CO.	2675 DIRECTORS ROW	FL Financial Assurance, FL TIER 2	2589	0.490	NNE
IX1529 / 1	DADE PAPER & BAG, LL	2675 DIRECTORS ROW	FL TIER 2	2589	0.490	NNE

Focus Map - 2 - 5783032.1s



- | | | |
|----------------------|------------------------------|-------------------------|
| Sites | Focus Map - Sites | Dept. Defense Sites |
| Target Property | Power Line | Indian Reservations BIA |
| Search Buffer | Pipe Line | FL Brownfield |
| Focus Map - No Sites | National Priority List Sites | |



SITE NAME: Orlando South Interchange
ADDRESS: Orlando South Interchange
CITY/STATE: Orlando FL
ZIP: 32809

CLIENT: KB Environmental Sciences
CONTACT: Linsey Delgrosso
INQUIRY #: 5783032.1s
DATE: 09/10/19

MAPPED SITES SUMMARY - FOCUS MAP 2

Target Property:
 ORLANDO SOUTH INTERCHANGE
 ORLANDO, FL 32809

MAP ID / FOCUS MAP	SITE NAME	ADDRESS	DATABASE ACRONYMS	DIST (ft. & mi.) DIRECTION
411 / 2	SAND LAKE PLAZA	881 SAND LAKE RD	FINDS, ECHO	381 0.072 WSW
CB479 / 2	NW SIGN INDUSTRIES O	2416 SAND LAKE RD	FINDS, ECHO	475 0.090 East
CB480 / 2	NW SIGN INDUSTRIES O	2416 SAND LAKE RD	RCRA NonGen / NLR	475 0.090 East
CO543 / 2	WIDEN BEACH LINE FRO	2411 SAND LAKE RD	FINDS, ECHO	640 0.121 East
CO544 / 2	WESTINGHOUSE ELECTRI	2411 SAND LAKE RD	RCRA NonGen / NLR, FINDS, ECHO	640 0.121 East
CO545 / 2	WIDEN BEACH LINE FRO	2411 SAND LAKE RD	FL NPDES	640 0.121 East
CO664 / 2	PARKS JAGGERS AEROSP	2407 SAND LAKE RD	RCRA NonGen / NLR, FINDS, ECHO	686 0.130 East
673 / 2	CONTINENTAL WASTE IN		FL DWM CONTAM	695 0.132 WNW
CX700 / 2	JOHN SEXTON FOOD CO	2412 SAND LAKE RD	FL LUST, FL UST, FL NPDES	725 0.137 SE
CX701 / 2	HALPERNS SEAFORD	2412 SAND LAKE RD	FINDS, ECHO	725 0.137 SE
CX702 / 2	JOHN SEXTON FOOD CO	2412 SAND LAKE RD	FL RGA LUST	725 0.137 SE
DH740 / 2	ALLIED SIGNAL AEROSP	2400 SAND LAKE ROAD	FINDS, ECHO	790 0.150 East
DH741 / 2	ALLIED SIGNAL AEROSP	2400 SAND LAKE RD	RCRA NonGen / NLR	790 0.150 East
DH742 / 2	A T & T TECHNOLOGY S	2400 SAND LAKE RD	RCRA NonGen / NLR, FINDS, ECHO	790 0.150 East
DH743 / 2	SUNBELT BEVERAGE LLC	2400 SAND LAKE ROAD	FINDS	790 0.150 East
DU806 / 2	COSTCO 1 HR PHOTO LA	937 SAND LAKE RD	RCRA NonGen / NLR, FINDS, ECHO	958 0.181 West
DZ824 / 2	DOW JONES & COMPANY	8251 PRESIDENTS DRIV	RCRA NonGen / NLR, FINDS, ECHO	1005 0.190 ENE
DZ825 / 2	DOW JONES AND COMPAN	8251 PRESIDENTS DRIV	FL AST, FL Financial Assurance, FL TIER ...	1005 0.190 ENE
DZ826 / 2	TRIPLE CROWN REAL ES	8251 PRESIDENTS DR	FL UST	1005 0.190 ENE
EC836 / 2	UNIVERSAL ORLANDO	8223 EXCHANGE DR	RCRA-SQG, FINDS, ECHO	1034 0.196 ENE
DU839 / 2	TARGET STORE T - 065	880 SAND LAKE RD	FINDS, ECHO	1040 0.197 West
DU840 / 2	TARGET STORE T - 065	880 SAND LAKE RD	RCRA-LQG	1040 0.197 West
EC853 / 2	WILSHIRE ORLANDO ASS	8221 EXCHANGE DR	FL RGA LUST	1068 0.202 ENE
EC854 / 2	WILSHIRE ORLANDO ASS	8221 EXCHANGE DR	FL LUST, FL AST	1068 0.202 ENE
EC855 / 2	A T & T ORLANDO DATA	8221 EXCHANGE DR	RCRA NonGen / NLR, FINDS, ECHO	1068 0.202 ENE
DU890 / 2	SANDLAKE RD T5629	SANDLAKE RD	FL NPDES	1150 0.218 West
DU901 / 2		1051 W SANDLAKE ROAD	FL SPILLS	1169 0.221 West
EV914 / 2	COMFORT HOUSE INC	2450 TITAN ROW	FL RGA LUST	1213 0.230 NE
EV915 / 2	ROLLINS LEASING CORP	2450 TITAN ROW	FL RGA LUST	1213 0.230 NE
EV916 / 2	PENSKE TRUCK LEASING	2450 TITAN ROW	FL TIER 2	1213 0.230 NE
EV917 / 2	PENSKE TRUCK LEASING	2450 TITAN ROW	RCRA NonGen / NLR, FINDS, ECHO	1213 0.230 NE
EV918 / 2	PENSKE TRUCK LEASING	2450 TITAN ROW	FL RGA LUST	1213 0.230 NE
EV919 / 2	JOHN J & BARBARA J S	2450 TITAN ROW	FL RGA LUST	1213 0.230 NE
EV920 / 2	COMFORT HOUSE INC	2450 TITAN ROW	FL LUST, FL UST, FL AST, FL ENG CONTROLS...	1213 0.230 NE
974 / 2	SAK'S FIFTH AVE FL M	1500 SAND LAKE RD	FL LUST, FL UST, FL Financial Assurance	1343 0.254 NNW
985 / 2		7575 EXCHANGE DRIVE	FL SPILLS	1381 0.262 NNE
1050 / 2		2292 WEST SAND LAKE	ERNS	1473 0.279 East
FN1054 / 2	METPACK	8100 CHANCELLOR DR	RCRA-CESQG	1474 0.279 ESE
FN1055 / 2	AMERIPATH CENTRAL FL	8100 CHANCELLOR DR S	RCRA NonGen / NLR, FINDS, ECHO	1474 0.279 ESE

MAPPED SITES SUMMARY - FOCUS MAP 2

Target Property:
 ORLANDO SOUTH INTERCHANGE
 ORLANDO, FL 32809

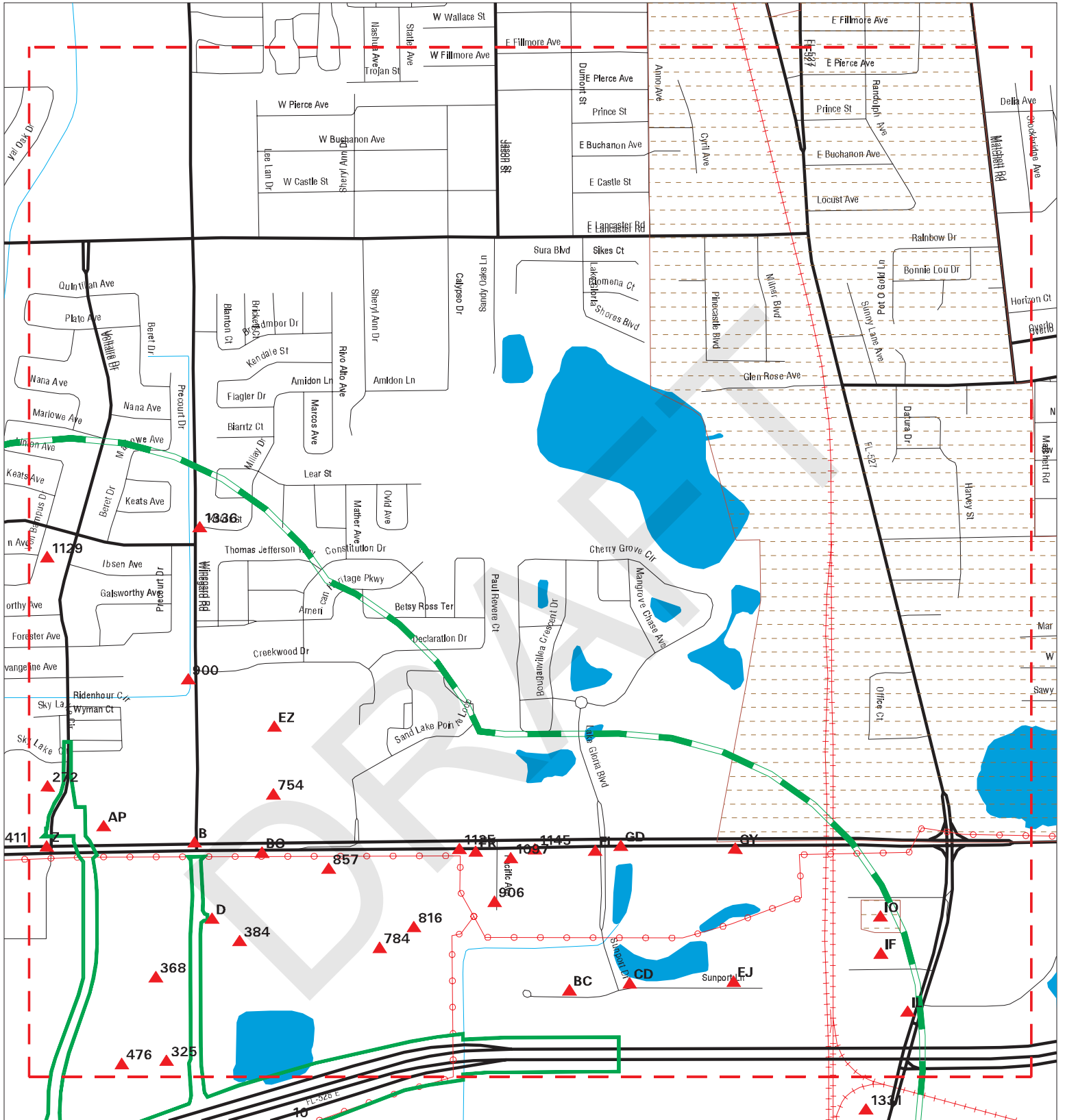
MAP ID / FOCUS MAP	SITE NAME	ADDRESS	DATABASE ACRONYMS	DIST (ft. & mi.) DIRECTION		
FN1056 / 2	METPACK	8100 CHANCELLOR DR	FINDS, ECHO	1474	0.279	ESE
FN1057 / 2	DERRICK & ASSOCIATES	8100 CHANCELLOR DR	RCRA-CESQG	1474	0.279	ESE
FN1058 / 2	GCA	8100 CHANCELLOR DR #	RCRA NonGen / NLR	1474	0.279	ESE
FN1059 / 2	CVS ORLANDO FL DISTR	8100 CHANCELLOR DR	FL RGA LUST	1474	0.279	ESE
FN1060 / 2	DERRICK & ASSOCIATES	8100 CHANCELLOR DR	RCRA-CESQG	1474	0.279	ESE
FN1061 / 2	GCA	8100 CHANCELLOR RD #	FINDS, ECHO	1474	0.279	ESE
FN1062 / 2	CVS ORLANDO FL DISTR	8100 CHANCELLOR DR	FL RESP PARTY	1474	0.279	ESE
FN1068 / 2	AMERIPATH CENTER FOR	8150 CHANCELLOR DR S	RCRA-CESQG, FINDS, ECHO	1517	0.287	ESE
FQ1070 / 2	PS 3348 FL MALL	1101 FLORIDA MALL AV	FINDS, ECHO	1524	0.289	WSW
FQ1071 / 2	PS 3348 FL MALL	1101 FLORIDA MALL AV	FL NPDES	1524	0.289	WSW
FY1118 / 2	CENTRAL GARDEN & PET	7527 EXCHANGE DR	RCRA-CESQG	1611	0.305	NNE
FY1119 / 2	CENTRAL GARDEN & PET	7527 EXCHANGE DR	FINDS, ECHO	1611	0.305	NNE
FY1120 / 2	HD SUPPLY CONSTRUCTI	7527 EXCHANGE DR	FINDS, ECHO	1611	0.305	NNE
FY1121 / 2	WEYERHAEUSER	7527 EXCHANGE DR	RCRA-CESQG	1611	0.305	NNE
FY1122 / 2	HD SUPPLY CONSTRUCTI	7527 EXCHANGE DRIVE	FL TIER 2	1611	0.305	NNE
FY1123 / 2	HD SUPPLY CONSTRUCTI	7527 EXCHANGE DR	RCRA NonGen / NLR, PA MANIFEST	1611	0.305	NNE
FY1124 / 2	WEYERHAEUSER	7527 EXCHANGE DR	FINDS, ECHO	1611	0.305	NNE
GG1169 / 2	UNITED STATES COLD S	2292 SAND LAKE ROAD	FL TIER 2	1711	0.324	ESE
GG1170 / 2	UNITED STATES COLD S	2292 SANDLAKE RD	FINDS, ECHO	1711	0.324	ESE
GG1171 / 2		2292 SANDLAKE ROAD	ERNS	1711	0.324	ESE
GG1172 / 2	QUIRCH FOODS	2292 SAND LAKE RD	FL Financial Assurance	1711	0.324	ESE
GG1173 / 2	UNITED STATES COLD S	2292 SAND LAKE ROAD	RMP	1711	0.324	ESE
GG1174 / 2		2292 SAND LAKE RD	ERNS	1711	0.324	ESE
GG1175 / 2	U S COLD STORAGE	2292 SAND LAKE RD	RCRA-CESQG	1711	0.324	ESE
GG1176 / 2	QUIRCH FOODS ORLANDO	2292 SAND LAKE RAOD	FL TIER 2	1711	0.324	ESE
GG1177 / 2	QUIRCH FOODS	2292 SAND LAKE RD	FL AST	1711	0.324	ESE
GG1191 / 2	WOLVERINE ADVANCED M	10825 CR#44	FL TIER 2	1779	0.337	ESE
GL1195 / 2	A.M. METAL FINISHING	7594 CHANCELLOR DR	FINDS, ECHO	1790	0.339	NE
GL1196 / 2	AM METAL FINISHING I	7594 CHANCELLOR DR	RCRA-CESQG	1790	0.339	NE
GL1197 / 2	A M METAL FINISHING	7594 CHANCELLOR DRIV	FL TIER 2	1790	0.339	NE
1221 / 2	STATE ROAD NO. 482	UNKNOWN	FINDS, ECHO	1867	0.354	East
GL1267 / 2	WALT DISNEY WORLD CO	7581 CHANCELLOR DR	FINDS, ECHO	1972	0.373	NE
GL1268 / 2	WALT DISNEY WORLD CO	7581 CHANCELLOR DR	RCRA-CESQG	1972	0.373	NE
HE1291 / 2	TRAMMELL CROW DISTRI	7575 CHANCELLOR DR	FL UST	2051	0.388	NE
HE1292 / 2	WALGREENS ORLANDO SA	7575 CHANCELLOR DRIV	FL TIER 2	2051	0.388	NE
HE1293 / 2	WALGREEN CO. ORLANDO	7575 CHANCELLOR DRIV	FL TIER 2	2051	0.388	NE
HE1294 / 2	KOJO INC	7575 CHANCELLOR DR	FINDS, ECHO	2051	0.388	NE
HE1295 / 2	EXCEL LOGISTICS	7575 CHANCELLOR DR	FINDS, ECHO	2051	0.388	NE
HE1296 / 2	EXCEL LOGISTICS	7575 CHANCELLOR DR	RCRA-CESQG	2051	0.388	NE

MAPPED SITES SUMMARY - FOCUS MAP 2

Target Property:
 ORLANDO SOUTH INTERCHANGE
 ORLANDO, FL 32809

MAP ID / FOCUS MAP	SITE NAME	ADDRESS	DATABASE ACRONYMS	DIST (ft. & mi.) DIRECTION		
HE1297 / 2	KOJO INC	7575 CHANCELLOR DR	RCRA-CESQG	2051	0.388	NE
HE1298 / 2	WALGREEN CO. ORLANDO	7575 CHANCELLOR DRIV	FL TIER 2	2051	0.388	NE
HP1355 / 2	STONE SYTEMS OF ORLA	2441 VISCOUNT ROW	FL NPDES	2260	0.428	NNE
HP1356 / 2	STONE SYTEMS OF ORLA	2441 VISCOUNT ROW	FINDS, ECHO	2260	0.428	NNE
HP1357 / 2	GALAXY FOODS	2441 VISCOUNT ROW	ICIS, FINDS, ECHO	2260	0.428	NNE
HP1358 / 2	FLORIDA SURFACES LLC	2441 VISCOUNT ROW	FINDS, ECHO	2260	0.428	NNE
HP1359 / 2	FLORIDA SURFACES LLC	2441 VISCOUNT ROW	FL NPDES	2260	0.428	NNE
HP1360 / 2	GALAXY FOODS	2441 VISCOUNT ROW	RCRA-CESQG	2260	0.428	NNE
HP1361 / 2	GALAXY FOODS	2441 VISCOUNT ROW	RCRA-CESQG	2260	0.428	NNE
HS1365 / 2	CONTINENTAL FILM AND	7675 CURRENCY DR	FINDS, ECHO	2284	0.433	East
HS1366 / 2	CONTINENTAL FILM AND	7675 CURRENCY DR	RCRA NonGen / NLR	2284	0.433	East
1375 / 2	FLORIDA MALL RETAIL	1135 FLORIDA MALL AV	FINDS	2309	0.437	WSW
HW1378 / 2	ROMA FOOD ENTERPRISE	7520 CHANCELLOR DR	FL LUST, FL UST, FL Financial Assurance	2321	0.440	NE
HW1379 / 2	ROMA FOOD ENTERPRISE	7520 CHANCELLOR DR	FL RGA LUST	2321	0.440	NE
HX1380 / 2	PS 3116 HAWKES AVE	1121 HAWKES AVE	FL NPDES	2323	0.440	NW
HX1381 / 2	PS 3116 HAWKES AVE	1121 HAWKES AVE	FINDS, ECHO	2323	0.440	NW
HY1383 / 2	ALLEN ENERGY	7649 CURRENCY DRIVE	FL TIER 2	2333	0.442	ENE
HZ1390 / 2	THE SHERWIN-WILLIAMS	2150 W SAND LK RD	SSTS	2339	0.443	East
HZ1391 / 2	THE SHERWIN-WILLIAMS	2150 WEST SAND LAKE	ECHO	2339	0.443	East
HZ1392 / 2	THE SHERWIN-WILLIAMS	2150 WEST SAND LAKE	FINDS	2339	0.443	East
HZ1393 / 2	SHERWIN-WILLIAMS CO	2150 W SAND LAKE RD	RCRA-CESQG, TRIS	2339	0.443	East
HZ1394 / 2	THE SHERWIN-WILLIAMS	2150 WEST SANDLAKE R	FL AST, FL Financial Assurance	2339	0.443	East
HZ1395 / 2	THE SHERWIN-WILLIAMS	2150 WEST SAND LAKE	FL TIER 2	2339	0.443	East
HZ1396 / 2	SHERWIN WILLIAMS - O	2150 WEST SAND LAKE	FL TIER 2	2339	0.443	East
HY1401 / 2	VACANT COMMERCIAL WA	7653 - 7685 CURRENCY	FL ASBESTOS	2342	0.444	ENE
IG1426 / 2	MCCRORY RELAY #5740	7598 CURRENCY DR	FL LUST, FL UST	2395	0.454	ENE
IG1427 / 2	MCCRORY RELAY #5740	7598 CURRENCY DR	FL RGA LUST	2395	0.454	ENE
IG1428 / 2	COCA COLA USA	7598 CURRENCY DR	RCRA NonGen / NLR, FINDS, ECHO	2395	0.454	ENE
HZ1441 / 2		2150 SANDLAKE ROAD	FL SPILLS	2427	0.460	East
HZ1442 / 2	THE SHERWIN-WILLIAMS	2150 SAND LAKE RD	FL NPDES	2427	0.460	East
IJ1454 / 2	FISHER SCIENTIFIC BR	7445 EXCHANGE DR	RCRA NonGen / NLR	2462	0.466	NNE
IJ1455 / 2	OZALID CORP	7445 EXCHANGE DR	RCRA NonGen / NLR, FINDS, ECHO	2462	0.466	NNE
HW1461 / 2	CONTROL LASER CORP	7503 CHANCELLOR DR	RCRA NonGen / NLR, FINDS, ECHO	2483	0.470	NE
IR1502 / 2	KING CAR RENTAL	1406 SAND LAKE RD	FL RGA LUST	2526	0.478	WSW
IR1503 / 2	KING CAR RENTAL	1406 SAND LAKE RD	FL LUST, FL UST, FL CLEANUP SITES, FL DW...	2526	0.478	WSW
IR1504 / 2	KING MOTOR CENTER OF	1406 SAND LAKE RD	EDR Hist Auto	2526	0.478	WSW
IR1505 / 2	KING TRUCK CENTER	1406 SAND LAKE RD	RCRA NonGen / NLR, FINDS, ECHO	2526	0.478	WSW
IV1524 / 2		8208 ORANGE BLOSSOM	ERNS	2581	0.489	NW
IV1532 / 2	WAL-MART - STORE 908	8204 SOUTH ORANGE BL	FL TIER 2	2599	0.492	NW

Focus Map - 3 - 5783032.1s



- ▲ Sites
- Target Property
- - - Search Buffer
- - - Focus Map - No Sites
- - - Focus Map - Sites
- Power Line
- Pipe Line
- Dept. Defense Sites
- Indian Reservations BIA
- FL Brownfield
- National Priority List Sites



SITE NAME: Orlando South Interchange
 ADDRESS: Orlando South Interchange
 CITY/STATE: Orlando FL
 ZIP: 32809

CLIENT: KB Environmental Sciences
 CONTACT: Linsey Delgrosso
 INQUIRY #: 5783032.1s
 DATE: 09/10/19

MAPPED SITES SUMMARY - FOCUS MAP 3

Target Property:
 ORLANDO SOUTH INTERCHANGE
 ORLANDO, FL 32809

MAP ID / FOCUS MAP	SITE NAME	ADDRESS	DATABASE ACRONYMS	DIST (ft. & mi.) DIRECTION		
Reg / 3	PINE CASTLE URBAN CE		FL BROWNFIELDS	1900	0.360	NNE
Reg / 3	C.L. INDUSTRIES: ROC		FL BROWNFIELDS	2306	0.437	ENE
B3 / 3	HORIZON COMMERCE PAR	8075 BEACON LAKE DR	FL NPDES			TP
B4 / 3	HORIZON COMMERCE PAR	UNKNOWN	FINDS, ECHO			TP
D9 / 3	ANVIL INTERNATIONAL	236 OUTLOOK POINT DR	FL NPDES			TP
Z233 / 3	JAZM CLEANERS INC	811 SAND LAKE RD	EDR Hist Cleaner	83	0.016	South
Z234 / 3	MAYTAG LAUNDRY & DRY	811 SAND LAKE RD	FL DRYCLEANERS	83	0.016	South
Z237 / 3	CASTEL INC	811 SAND LAKE RD	FINDS, ECHO	84	0.016	South
D250 / 3	ANVIL INTERNATIONAL	236 OUTLOOK POINT DR	FL TIER 2	102	0.019	East
272 / 3	MAYTAG CLEANERS	811 SAND LAKE RD UNI	FINDS, ECHO	128	0.024	WNW
B273 / 3	SANDLAKE ROYAL SHOPP	7726 WINEGARD RD	FL NPDES	130	0.025	North
B286 / 3	RACETRAC - SAND LAKE	450 W SAND LAKE RD	FINDS, ECHO	140	0.027	ENE
Z287 / 3	THE TERRACE AT FLORI	730 SAND LAKE RD	FINDS, ECHO	142	0.027	South
Z288 / 3	THE TERRACE AT FLORI	730 SAND LAKE RD	FINDS	142	0.027	South
AP308 / 3	NORTHERN TOOL AT SAN	UNKNOWN	FINDS, ECHO	161	0.030	East
AP309 / 3	NORTHERN TOOL		FINDS	161	0.030	East
AP310 / 3	SAND LAKE DEVELOPMEN		FINDS	161	0.030	East
325 / 3	HORIZON 10	5850 HORIZON PARK DR	FL NPDES	195	0.037	West
BC360 / 3	STANDARD MOTOR PRODU	170 SUNPORT LANE	FL AIRS, FL TIER 2, FL NPDES	283	0.054	North
BC361 / 3	STANDARD MOTOR ELECT	170 SUNPORT LANE	FINDS, ECHO	283	0.054	North
BC362 / 3	SMP ELECTRONICS	170 SUNPORT LN	RCRA-CESQG, TRIS, US AIRS	283	0.054	North
368 / 3	HORIZON 8 & 9	HORIZON PARK DRIVE	FL NPDES	301	0.057	West
384 / 3	ANVIL INTERNATIONAL	236 OUTLOOK POINT DR	FINDS, ECHO	329	0.062	ESE
BO424 / 3	DUNKIN DONUTS	302 SAND LAKE RD	FL NPDES	387	0.073	ESE
BC438 / 3	SUNPORT HOLDINGS I &	203 SUNPORT LN	RCRA NonGen / NLR, FINDS, ECHO	413	0.078	North
476 / 3	HORIZON 11	HORIZON PARK DRIVE	FL NPDES	466	0.088	ESE
CD488 / 3	UPS CARTAGE SERVICES	405 SUNPORT LN STE 7	FINDS, ECHO	482	0.091	NNE
CD489 / 3	UPS CARTAGE SERVICES	405 SUNPORT LN	FL NPDES	482	0.091	NNE
CD490 / 3	405 SUNPOT LANE	405 SUNPOT LANE	HMIRS	482	0.091	NNE
BO494 / 3	RACETRAC #2363	350 W SANDLAKE RD	FL UST, FL SPILLS, FL Financial Assuranc...	505	0.096	East
754 / 3	SANDLAKE COMMERCE CE	7725 WINEGARD ROAD	FL NPDES	814	0.154	NE
784 / 3	HORIZON COMMERCE PAR	8075 BEACON LAKE DR	FL NPDES	860	0.163	NNW
816 / 3	U.S. AUTOFORCE ORLAN	200 OUTLOOK POINT DR	FL TIER 2, FL NPDES	982	0.186	North
857 / 3	HORIZON BLDG A		FL NPDES	1087	0.206	East
EJ868 / 3	FERRATE TREATMENT TE	404 SUNPORT LN	FINDS	1112	0.211	ENE
EJ869 / 3	CROWN LIFT TRUCKS -	404 SUNPORT LANE - S	FL TIER 2	1112	0.211	ENE
900 / 3	VOLTAIRE DRIVE CANAL	7000 WINEGARD RD	FINDS, ECHO	1159	0.220	ENE
EJ902 / 3	SEQUIAM	UNKNOWN	FINDS	1177	0.223	ENE
906 / 3	PROGRESS ENERGY SKY	38 PACIFIC AVENUE	FL RESP PARTY	1187	0.225	NNE

MAPPED SITES SUMMARY - FOCUS MAP 3

Target Property:
 ORLANDO SOUTH INTERCHANGE
 ORLANDO, FL 32809

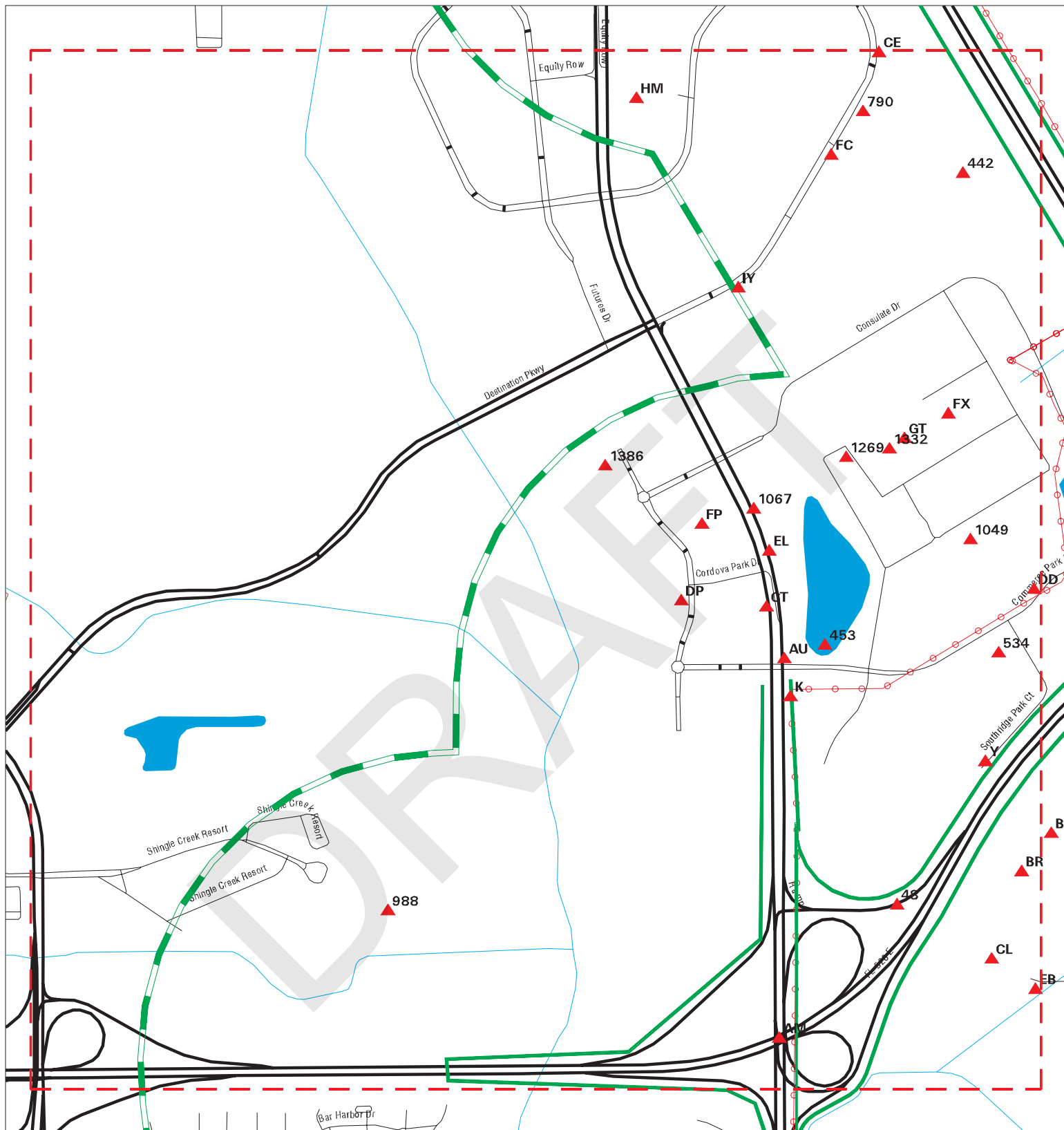
MAP ID / FOCUS MAP	SITE NAME	ADDRESS	DATABASE ACRONYMS	DIST (ft. & mi.) DIRECTION
EJ946 / 3	AETNA SPECIALTY PHAR	503 SUNPORT LANE	FL Financial Assurance, FL TIER 2	1277 0.242 ENE
EJ947 / 3	AETNA SPECIALTY PHAR	503 SUNPORT LANE	FL AST	1277 0.242 ENE
EJ948 / 3	AETNA - ORLANDO	503 SUNPORT LN.	FL TIER 2	1277 0.242 ENE
EZ949 / 3	WINEGARD ELEMENTARY	7055 WINEGARD RD	RCRA-CESQG	1290 0.244 NNE
EZ950 / 3	WINEGARD ELEMENTARY	7055 WINEGARD ROAD	FINDS, ECHO	1290 0.244 NNE
EZ951 / 3	WINEGARD ELEM AMBIEN	7055 WINEGARD RD	FL ASBESTOS	1290 0.244 NNE
FK1039 / 3	40 W. SAND LAKE WARE	40 SAND LAKE RD	FL NPDES	1440 0.273 North
FL1041 / 3	PPG PAINTS STORE #94	8010 SUNPORT DR STE	ECHO	1452 0.275 North
FL1042 / 3	PPG PAINTS STORE #94	8010 SUNPORT DR STE	RCRA-CESQG, FINDS	1452 0.275 North
FL1043 / 3	TESTAMERICA LABORATO	8010 SUNPORT DR SUIT	RCRA-CESQG	1452 0.275 North
FL1044 / 3	TESTAMERICA LABORATO	8010 SUNPORT DR SUIT	FINDS, ECHO	1452 0.275 North
1097 / 3	7-ELEVEN FOOD STORE	801 E SAND LK RD	FL UST, FL Financial Assurance	1566 0.297 North
FK1115 / 3	SKY LAKE SUBSTATION	38 W SAND LAKE RD	FL TIER 2	1595 0.302 North
1125 / 3	DUNKIN DONUTS	250 SAND LAKE RD	FL NPDES	1613 0.305 North
1129 / 3		6907 VON BAMPUS DR	FL SPILLS	1618 0.306 North
FL1135 / 3	COMMUNICATIONS LINE	UNKNOWN	ECHO	1627 0.308 North
FL1136 / 3	COMMUNICATIONS LINE		FL NPDES	1628 0.308 North
1145 / 3	STATE ROAD NO. 482		FL NPDES	1642 0.311 North
GD1155 / 3	DUNKIN DONUTS	302 SAND LAKE RD	FINDS, ECHO	1667 0.316 North
GD1156 / 3	DUNKIN DONUTS	250 SAND LAKE RD	FINDS, ECHO	1669 0.316 North
GY1249 / 3	SKY LAKE WATER TREAT	502 SAND LAKE ROAD	RMP	1931 0.366 NNE
GY1250 / 3	SKYLAKE WATER TREATM	502 SAND LAKE ROAD	RMP	1931 0.366 NNE
GY1251 / 3	SKY LAKE WATER TREAT	502 W. SAND LAKE ROA	RMP	1931 0.366 NNE
GY1252 / 3		502 SAND LAKE ROAD	ERNS	1931 0.366 NNE
GY1253 / 3	ORLANDO UTIL COMM-SK	502 SAND LAKE RD	FL UST, FL AST, FL Financial Assurance, ...	1931 0.366 NNE
GY1254 / 3	SKY LAKE WATER TREAT	502 W. SAND LAKE ROA	FINDS	1931 0.366 NNE
GY1255 / 3		502 SAND LAKE ROAD	ERNS	1931 0.366 NNE
1336 / 3		DITCH IN THE VICINIT	FL SPILLS	2184 0.414 NNE
IF1424 / 3	SAMS LP GAS COMPANY	8222 SOUTH ORANGE AV	FL TIER 2	2394 0.453 ENE
IF1425 / 3	SAMS LP GAS	8222 SOUTH ORANGE AV	FL INST CONTROL, FL TIER 2	2394 0.453 ENE
IL1462 / 3	JENKS METALS, INC.	8408 S ORANGE AVE	FL RGA LUST	2497 0.473 East
IL1463 / 3	JENKS METALS INC	8408 S ORANGE AVE	FL RGA LUST	2497 0.473 East
IL1464 / 3	JENKS METALS INC	8408 S ORANGE AVE	FL LUST, FL UST, FL CLEANUP SITES, FL DW...	2497 0.473 East
IL1471 / 3	CHEMCENTRAL CORPORAT	8400 S ORANGE AVE	FL CLEANUP SITES, FL DWM CONTAM, FL RESP..	2501 0.474 East
IO1477 / 3	FORMER WOODBURY CHEM	8188 SOUTH ORANGE AV	FL BROWNFIELDS, FL CLEANUP SITES	2508 0.475 ENE
IO1478 / 3	CL INDUSTRIES	8188 S ORANGE AVE	RCRA-CESQG	2508 0.475 ENE
IO1479 / 3	CL INDUSTRIES INC	8188 S ORANGE AVE	RCRA-LQG, US AIRS, FINDS, ECHO	2508 0.475 ENE
IO1480 / 3	*C L INDUSTRIES (WOO	8188 S. ORANGE AVENU	FL VCP, FL CLEANUP SITES	2508 0.475 ENE
IO1481 / 3	*C L INDUSTRIES (WOO	8188 S. ORANGE AVENU	FL INST CONTROL, FL AIRS, FL DWM CONTAM,...	2508 0.475 ENE

MAPPED SITES SUMMARY - FOCUS MAP 3

Target Property:
 ORLANDO SOUTH INTERCHANGE
 ORLANDO, FL 32809

MAP ID / FOCUS MAP	SITE NAME	ADDRESS	DATABASE ACRONYMS	DIST (ft. & mi.) DIRECTION
IL1482 / 3	WOODBURY CHEMICAL SI	8360 S ORANGE AVE	FL FI Sites	2516 0.477 East
IL1483 / 3	WOODBURY CHEMICAL	8360 SOUTH ORANGE AV	SEMS	2516 0.477 East
IL1484 / 3	WOODBURY CHEMICAL	8360 SOUTH ORANGE AV	FINDS	2516 0.477 East
IL1490 / 3	HOWARD FERTILIZER CO	8306 S. ORANGE AVE.	ICIS, FINDS, ECHO	2522 0.478 East
IL1491 / 3	HOWARD FERTILIZER &	8306 S ORANGE AVE	TRIS	2522 0.478 East
IL1492 / 3	HOWARD FERTILIZER &	8306 S ORANGE AVE	FL LUST, FL UST, FL AST, FL CLEANUP SITE...	2522 0.478 East
IL1493 / 3	HOWARD FERTILIZER CO	8306 S ORANGE AVE	NC NPDES	2522 0.478 East
IL1494 / 3	HOWARD FERTILIZER &	8306 S ORANGE AVE	RCRA-SQG	2522 0.478 East
IL1495 / 3	HOWARD FERTILIZER	8306 S ORANGE AVE	RCRA-CESQG	2522 0.478 East
IL1496 / 3		8306 SOUTH ORANGE AV	FL SPILLS	2522 0.478 East
IL1497 / 3	HOWARD FERTILIZER AN	8306 SOUTH ORANGE AV	FL TIER 2	2522 0.478 East
IL1498 / 3	HOWARD FERTILIZER &	8306 S ORANGE AVE	FL RGA LUST	2522 0.478 East
IL1499 / 3	HOWARD FERTILIZER CO	8306 S ORANGE AVE	FL RGA LUST	2522 0.478 East
IL1500 / 3	HOWARD FERTILIZER &	8306 S ORANGE AVE	SSTS	2522 0.478 East
IL1501 / 3		8306 SOUTH ORANGE AV	ERNS	2522 0.478 East

Focus Map - 4 - 5783032.1s



- | | | |
|----------------------|------------------------------|-------------------------|
| Sites | Focus Map - Sites | Dept. Defense Sites |
| Target Property | Power Line | Indian Reservations BIA |
| Search Buffer | Pipe Line | FL Brownfield |
| Focus Map - No Sites | National Priority List Sites | |



SITE NAME: Orlando South Interchange
 ADDRESS: Orlando South Interchange
 CITY/STATE: Orlando FL
 ZIP: 32809

CLIENT: KB Environmental Sciences
 CONTACT: Linsey Delgrosso
 INQUIRY #: 5783032.1s
 DATE: 09/10/19

MAPPED SITES SUMMARY - FOCUS MAP 4

Target Property:
 ORLANDO SOUTH INTERCHANGE
 ORLANDO, FL 32809

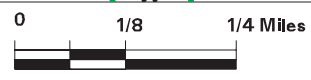
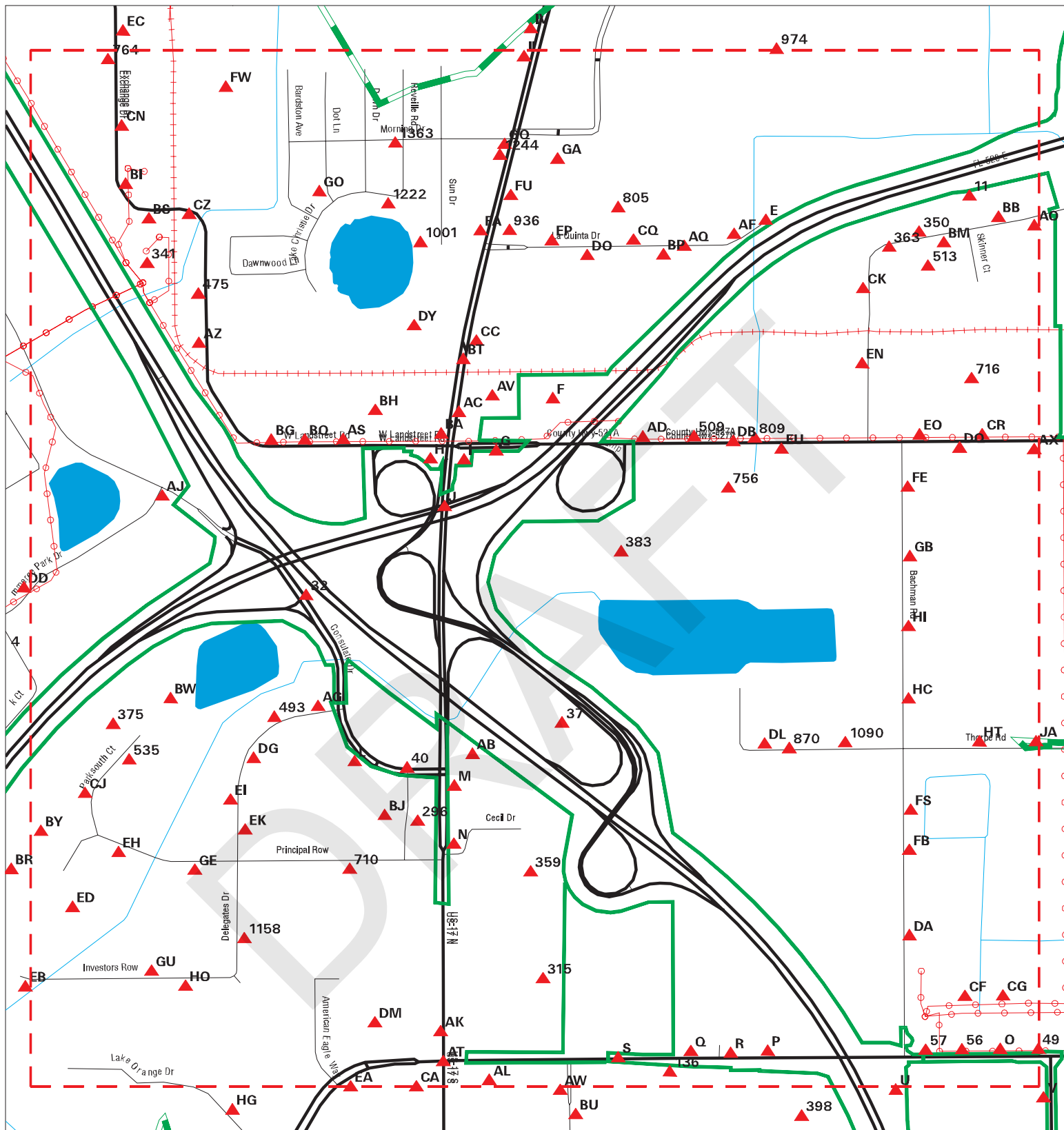
MAP ID / FOCUS MAP	SITE NAME	ADDRESS	DATABASE ACRONYMS	DIST (ft. & mi.) DIRECTION
K33 / 4	DATASITE ORLANDO	9701 S JOHN YOUNG PK	FL UST, FL AST, FL AIRS, FL Financial As...	TP
K34 / 4	JYP ORLANDO LLC	9701 S JOHN YOUNG PK	RCRA NonGen / NLR, US AIRS, FINDS, ECHO	TP
K35 / 4	DATASITE ORLANDO	9701 SOUTH JOHN YOUNG	FL TIER 2	TP
K36 / 4	AT&T CORP. - 37585	9701 S JOHN YOUNG PK	FL TIER 2	TP
48 / 4	US NASA JOHN F KENNE	HWY 3	FINDS, ECHO	TP
Y231 / 4	EATON ELECTRICAL	9436 SOUTHRIDGE PARK	FL TIER 2, FL NPDES	72 0.014 NW
Y232 / 4	EATON CORPORATION	9436 SOUTHRIDGE PARK	FINDS, ECHO	72 0.014 NW
AM294 / 4	SR 528 UTILITY RELOC	UNKNOWN	FINDS, ECHO	152 0.029 West
AM295 / 4	SR-528 UTILITY RELOC		FINDS	155 0.029 West
AU328 / 4	BURGES	9535 S JOHN YOUNG PK	FINDS, ECHO	199 0.038 NNW
AU329 / 4	BURGES	9535 S JOHN YOUNG PK	FL NPDES	199 0.038 NNW
BR439 / 4	ORLANDO CONTINGENCY	2501 PRINCIPAL ROW	FL AST	414 0.078 ESE
BR440 / 4	ORLANDO CONTINGENCY	2501 PRINCIPAL ROW	FL Financial Assurance	414 0.078 ESE
442 / 4	TRITON NETWORK SYSTE	8337 SOUTHPARK CIRCL	FL TIER 2	423 0.080 WSW
453 / 4		CIRENT SEMICONDUCTOR	FL SPILLS	428 0.081 NE
CE497 / 4	WALGREENS	8325 S PARK CIR	FL Financial Assurance	508 0.096 WSW
CE498 / 4	WALGREENS	8325 S PARK CIR	FL AST	508 0.096 WSW
CL530 / 4	TECH PACKAGING	2501 INVESTORS ROW	FINDS	558 0.106 ESE
CL531 / 4	DUSOBOX CORPORATION	2501 INVESTORS ROW S	FINDS	558 0.106 ESE
534 / 4	SOUTHRIDGE - BUILDIN	2456 2354 2302 2252	FINDS	595 0.113 NW
CE536 / 4	WALGREENS MAIL SERVI	8337 S PARK CIRCLE	FL AST	631 0.120 WSW
CE537 / 4	WALGREENS MAIL SERVI	8337 S PARK CIRCLE	FL Financial Assurance	631 0.120 WSW
CE538 / 4	WALGREENS MAIL SERVI	8337 S PARK CIR BLDG	RCRA-SQG, FINDS, ECHO	631 0.120 WSW
CE539 / 4	WALGREENS CENTRAL PH	8337 SOUTH PARK CIRC	FL TIER 2	631 0.120 WSW
CT660 / 4	RACETRAC #1041 - JYP	9000 S JOHN YOUNG PK	FINDS, ECHO	672 0.127 NNW
CT661 / 4	RACETRAC#2317	9000 S JOHN YOUNG PK	FL UST, FL Financial Assurance	672 0.127 NNW
DD728 / 4	LAGASSE INC	2405 COMMERCE PARK D	RCRA NonGen / NLR	783 0.148 NW
DD729 / 4	LAGASSE INC	2405 COMMERCE PARK D	FINDS, ECHO	783 0.148 NW
DD730 / 4	UNITED STATIONERS SU	2405 COMMERCE PARK D	FL TIER 2	783 0.148 NW
DD731 / 4	LAGASSE INC - ORLAND	2405 COMMERCE PARK D	FL Financial Assurance, FL TIER 2	783 0.148 NW
DD732 / 4	ESSENDANT	2405 COMMERCE PARK D	FL AST	783 0.148 NW
DP780 / 4	SOUTHPARK - BUILDING	9400 SOUTHPARK CENTE	FINDS	855 0.162 NW
790 / 4	WYNDHAM VACATION RES	8403 SOUTHPARK CIRCL	FL TIER 2	889 0.168 WSW
EB829 / 4	ORANGE CNTY UTIL-INV	2600 INVESTORS ROW	FL Financial Assurance, FL NPDES	1018 0.193 ESE
EB830 / 4	ORANGE CNTY UTIL-INV	2600 INVESTORS ROW	FL AST	1018 0.193 ESE
EB831 / 4	PUMP STATION 3419 IN	2600 INVESTORS ROW	FINDS, ECHO	1018 0.193 ESE
DP832 / 4	CVS CAREMARK	9310 SOUTHPARK CENTE	FL AST	1019 0.193 NW
DP833 / 4	CAREMARK ORLANDO CAL	9310 SOUTHPARK CENTE	FL TIER 2	1019 0.193 NW
DP834 / 4	CVS CAREMARK	9310 SOUTHPARK CENTE	FL AIRS, FL Financial Assurance	1019 0.193 NW

MAPPED SITES SUMMARY - FOCUS MAP 4

Target Property:
 ORLANDO SOUTH INTERCHANGE
 ORLANDO, FL 32809

MAP ID / FOCUS MAP	SITE NAME	ADDRESS	DATABASE ACRONYMS	DIST (ft. & mi.) DIRECTION
DP835 / 4	SOUTHPARK 1400	9310 SOUTHPARK CENTE	FINDS, ECHO	1019 0.193 NW
EL872 / 4	JOHN YOUNG LAND PART	9333 S JOHN YOUNG PK	FL AST, FL Financial Assurance, FL RESP ...	1136 0.215 North
EL873 / 4	JOHN YOUNG LAND PART	9333 S JOHN YOUNG PK	RCRA NonGen / NLR, NJ MANIFEST	1136 0.215 North
EL874 / 4		9333 SOUTH JOHN YOUN	ERNS	1136 0.215 North
EL875 / 4	AGERE SYSTEMS	9333 SOUTH JOHN YOUN	FINDS, ECHO	1136 0.215 North
EL876 / 4	AGERE SYSTEMS	9333 SOUTH JOHN YOUN	FL TIER 2	1136 0.215 North
EL877 / 4	PARKWAY SUBSTATION	9333 JOHN YOUNG PKWY	FL TIER 2	1136 0.215 North
FC967 / 4	GRAND PARK-WYNDHAM V	8427 SOUTH PARK CIRC	FL AST	1317 0.249 WSW
FC968 / 4	GRAND PARK-WYNDHAM V	8427 SOUTH PARK CIRC	FL Financial Assurance	1317 0.249 WSW
988 / 4	SHINGLE CREEK GOLF C	UNIVERSAL BLVD.	FINDS, ECHO	1387 0.263 NNW
1049 / 4	WORLD DESIGN CENTER	UNKNOWN	FINDS, ECHO	1468 0.278 NW
FP1064 / 4	SOUTHPARK CENTER PAR	9205 S PARK CENTER L	FL AST, FL NPDES	1493 0.283 NNW
FP1065 / 4	SOUTHPARK CENTER - B	9205 S PARK CENTER L	FINDS, ECHO	1493 0.283 NNW
FP1066 / 4	SOUTHPARK CENTER PAR	9205 S PARK CENTER L	FINDS, ECHO	1493 0.283 NNW
1067 / 4	HICV CORPORATE OFFIC	9271 S JOHN YOUNG PK	FL AST, FL Financial Assurance	1517 0.287 NNW
FX1116 / 4	OPTUM	9395 S JOHN YOUNG PA	FL Financial Assurance, FL TIER 2	1598 0.303 WSW
FX1117 / 4	ORANGE LAKE COUNTRY	9395 S JOHN YOUNG PK	FL AST	1598 0.303 WSW
GT1228 / 4	FORMER AGERE FACILIT	UNKNOWN	FINDS, ECHO	1890 0.358 WSW
1269 / 4	INFINITY PARK		FL NPDES	1987 0.376 NNE
GT1287 / 4	INFINITY PARK	2501 CONSULATE DR	FL NPDES	2033 0.385 WSW
1332 / 4	INFINITY PARK PHASE		FL NPDES	2174 0.412 NNE
HM1338 / 4	SOUTHPARK CENTER	W SAND LAKE RD & S J	FL NPDES	2196 0.416 SSW
HM1382 / 4	A & G CLEANERS	8379 S JOHN YOUNG PK	RCRA NonGen / NLR, FINDS, ECHO	2330 0.441 SSW
1386 / 4	CORINTHIAN COLLEGES	JOHN YOUNG PARKWAY	FINDS, ECHO	2336 0.442 NW
IY1530 / 4	CHEP USA-ORLANDO OPE	8517 S PARK CIRCLE	FL Financial Assurance	2594 0.491 WSW
IY1531 / 4	CHEP USA-ORLANDO OPE	8517 S PARK CIRCLE	FL AST	2594 0.491 WSW

Focus Map - 5 - 5783032.1s



- ▲ Sites
- ▬ Target Property
- ▬ Search Buffer
- ▬ Focus Map - No Sites
- ▬ Focus Map - Sites
- ▬ Power Line
- ▬ Pipe Line
- ▬ National Priority List Sites
- Dept. Defense Sites
- Indian Reservations BIA
- FL Brownfield

SITE NAME: Orlando South Interchange
 ADDRESS: Orlando South Interchange
 CITY/STATE: Orlando FL
 ZIP: 32809

CLIENT: KB Environmental Sciences
 CONTACT: Linsey Delgrosso
 INQUIRY #: 5783032.1s
 DATE: 09/10/19

MAPPED SITES SUMMARY - FOCUS MAP 5

Target Property:
 ORLANDO SOUTH INTERCHANGE
 ORLANDO, FL 32809

MAP ID / FOCUS MAP	SITE NAME	ADDRESS	DATABASE ACRONYMS	DIST (ft. & mi.) DIRECTION
11 / 5	LIBERTY BEELINE LOT	GILLS DR	FINDS, ECHO	TP
E12 / 5	G & M CLEANERS	1015 LA QUINTA DR	FINDS, ECHO	TP
E13 / 5	G & M CLEANERS	1015 LA QUINTA DR	RCRA NonGen / NLR	TP
E14 / 5	CRYSTALS PENTHOUSE C	1021 LA QUINTA DR	EDR Hist Cleaner	TP
E15 / 5	GLS SOUTHERN	1045 LA QUINTA DR	RCRA NonGen / NLR, FINDS, ECHO	TP
F16 / 5	DAYS INN	1851 LANDSTREET RD	FL LUST, FL UST, FL Financial Assurance	TP
F17 / 5	DAYS INN FLORIDA MAL	1851 W LANDSTREET RD	RCRA NonGen / NLR	TP
F18 / 5	DAYS INN - FLORIDA M	1851 W LANDSTREET RD	RCRA-CESQG	TP
F19 / 5	DAYS INN FLORIDA MAL	1851 W LANDSTREET RD	FINDS, ECHO	TP
G20 / 5	DAYS INN / LODGE - F	1854 WEST LANDSTREET	FL INST CONTROL	TP
G21 / 5		1850E LANDSTREET RD	HMIRS	TP
H22 / 5	EXXON #4623 TRI J	9000 S ORANGE BLOSSO	FL RGA LUST	TP
H23 / 5	HUCKS EXXON (NORMAN	9000 S ORANGE BLOSSO	EDR Hist Auto	TP
H24 / 5	NOSHS EXXON	9000 S ORANGE BLOSSO	RCRA NonGen / NLR, FINDS, ECHO	TP
H25 / 5	AMERICAN PROPERTY GR	9000 S ORANGE BLOSSO	FL LUST, FL UST, FL CLEANUP SITES, FL DW...	TP
H26 / 5	AMERICAN PROPERTY GR	9000 S ORANGE BLOSSO	FL RGA LUST	TP
I27 / 5	CHEVRON #47783	9005 S ORANGE BLOSSO	FL LUST, FL UST	TP
I28 / 5	SOUTH TRAIL CHEVRON	9005 S ORANGE BLOSSO	EDR Hist Auto	TP
I29 / 5	CHEVRON #47783	9005 S ORANGE BLOSSO	FL RGA LUST	TP
J30 / 5	GOAA MASTER DEWATERI	FOURTH RUNWAY PROGRA	FINDS, ECHO	TP
J31 / 5	FDOT E8Q11 TURNPIKE		FL NPDES	TP
32 / 5	KENAN ADVANTAGE GROU	CONSULATE DR ON RAMP	FL LUST, FL TANKS	TP
37 / 5	FL DEPT OF TRANSPORT	MP 254 EXIT 70 ORLAN	FL LUST, FL UST, FL CLEANUP SITES, FL DW...	TP
L38 / 5	SYGMA	2200 CONSULATE DR	FL ASBESTOS, FL NPDES	TP
L39 / 5	FREEMAN DECORATING	2200 CONSULATE DR	RCRA-CESQG, FINDS, ECHO	TP
40 / 5		2101 CONSULATE DRIVE	FL SPILLS	TP
M41 / 5	BATTERIES PLUS	9251 S ORANGE BLOSSO	FINDS, ECHO	TP
M42 / 5	BATTERIES PLUS	9251 S ORANGE BLOSSO	RCRA NonGen / NLR	TP
N43 / 5	PLANTATION OAKS SR L	9309 S ORANGE BLOSSO	FL LUST, FL UST, FL AST, FL ASBESTOS, FL...	TP
N44 / 5	COCONUT POINT SENIOR	9309 S ORANGE BLOSSO	FINDS, ECHO	TP
N45 / 5	PAVILION AT CROSSING	9309 S ORANGE BLOSSO	FL RGA LUST	TP
N46 / 5	CENTRAL PARK VILLAGE	9309 S ORANGE BLOSSO	FL RGA LUST	TP
N47 / 5	ENTERPRISE CAR WASH	9319 S ORANGE BLOSSO	FINDS	TP
49 / 5	ROAD TEC	931 TAFT VINELAND RO	FL ASBESTOS	TP
O50 / 5	SOUTHERN PAINT CONTR	943 W TAFT VINELAND	RCRA NonGen / NLR, FINDS, ECHO	TP
O51 / 5	INTERNATIONAL CAR PE	943 TAFT VINELAND RO	FINDS, ECHO	TP
O52 / 5	INTERNATIONAL CAR PE	943 W TAFT VINELAND	RCRA NonGen / NLR	TP
O53 / 5	STONEMAX	943 W TAFT VINELAND	FL NPDES	TP
O54 / 5	EMPIRE AUTO SHOP INC	943 E TAFT VINELAND	RCRA NonGen / NLR, FINDS, ECHO	TP

MAPPED SITES SUMMARY - FOCUS MAP 5

Target Property:
 ORLANDO SOUTH INTERCHANGE
 ORLANDO, FL 32809

MAP ID / FOCUS MAP	SITE NAME	ADDRESS	DATABASE ACRONYMS	DIST (ft. & mi.) DIRECTION
O55 / 5	STONEMAX	943 W TAFT VINELAND	FINDS, ECHO	TP
56 / 5	WINGFOOT COMMERCIAL	971 W TAFT VINELAND	FL SWF/LF	TP
57 / 5	PROGRESS ENERGY TAFT	977 TAFT VINELAND RO	FL RESP PARTY	TP
P58 / 5	BEYEL BROTHERS INC	1235 W TAFT VINELAND	RCRA-CESQG	TP
P59 / 5	UNITED RENTALS INC -	1235 W TAFT VINELAND	FL RGA LUST	TP
P60 / 5	BEYEL BROTHERS INC	1235 W TAFT VINELAND	FINDS, ECHO	TP
P61 / 5	BEYEL BROTHERS	1235 W TAFT VINELAND	FL LUST, FL Financial Assurance, FL NPDE...	TP
P62 / 5	BEYEL BROTHERS	1235 W TAFT VINELAND	FL RGA LUST	TP
P63 / 5	BEYEL BROTHERS	1235 W TAFT VINELAND	FL AST	TP
Q64 / 5		1435 TAFT VINELAND R	FL SPILLS	TP
Q65 / 5	LESLIE TIRES DISPOSA	1425 W TAFT VINELAND	FL RGA LF	TP
Q66 / 5	LESLIE TIRES DISPOSA	1425 W TAFT VINELAND	FL SWF/LF	TP
Q67 / 5		1445 TAFT-VINELAND R	ERNS	TP
Q68 / 5		1445 TAFT VINLAND RO	FL SPILLS	TP
Q69 / 5		1445 TAFT VINELAND R	ERNS	TP
R70 / 5	PENSKE TRUCK LEASING	1301 W TAFT VINELAND	FL RGA LUST	TP
R71 / 5	PENSKE TRUCK LEASING	1301 TAFT VINELAND R	FL TIER 2	TP
R72 / 5	ROLLINS LEASING CORP	1301 W TAFT VINELAND	FL RGA LUST	TP
R73 / 5	PENSKE TRUCK LEASING	1301 W TAFT VINELAND	RCRA-CESQG, FINDS, ECHO	TP
R74 / 5	PENSKE TRUCK LEASING	1301 W TAFT VINELAND	FL LUST, FL UST, FL CLEANUP SITES, FL DW...	TP
R75 / 5		1301 TAFT VINELAND R	HMIRS	TP
R76 / 5	UNITED PARCEL SERVIC	1301 W TAFT VINELAND	FL RGA LUST	TP
S77 / 5	CREWS COMMERCE CENTE	1731 W TAFT VINELAND	FINDS, ECHO	TP
S78 / 5	CREWS COMMERCE CENTE	1731 W TAFT VINELAND	FL NPDES	TP
P79 / 5	BENT OAK INDUSTRIAL	1602 W TAFT VINELAND	FINDS, ECHO	TP
P80 / 5	BENT OAK INDUSTRIAL	1602 W TAFT VINELAND	FL NPDES	TP
O135 / 5		828TAFT VINELAND ROA	HMIRS	TP
136 / 5	FL EXPRESS TRUCKING	2560 US 441 N	FL AST	TP
AB238 / 5	ENTERPRISE CAR SALES	9225 S ORANGE BLOSSO	ECHO	86 0.016 SW
AB239 / 5	ENTERPRISE CAR SALES	9225 S ORANGE BLOSSO	FINDS	86 0.016 SW
AB240 / 5	ENTERPRISE CAR SALES	9225 S ORANGE BLOSSO	FL NPDES	86 0.016 SW
AC241 / 5	DONS TURNPIKE TEXACO	8911 S ORANGE BLOSSO	EDR Hist Auto	94 0.018 West
AC242 / 5	TEXACO TURNPIKE	8911 S ORANGE BLOSSO	FL RGA LUST	94 0.018 West
AC243 / 5	SUNSHINE FOOD MART#3	8911 S ORANGE BLOSSO	FL LUST, FL UST, FL CLEANUP SITES, FL DW...	94 0.018 West
AC244 / 5	TEXACO #240250314	8911 S ORANGE BLOSSO	RCRA NonGen / NLR, FINDS, ECHO	94 0.018 West
AC245 / 5	TURNPIKE SERVICES IN	8911 S ORANGE BLOSSO	FL RGA LUST	94 0.018 West
AC246 / 5	TEXACO-TURMPIKE	8911 S ORANGE BLOSSO	FL RGA LUST	94 0.018 West
AD247 / 5	FL CONTRACTORS EQUIP	1477 W LANDSTREET	FL LUST, FL TANKS	94 0.018 ENE
AD248 / 5	FL CONTRACTORS EQUIP	1477 W LANDSTREET	FL RGA LUST	94 0.018 ENE

MAPPED SITES SUMMARY - FOCUS MAP 5

Target Property:
 ORLANDO SOUTH INTERCHANGE
 ORLANDO, FL 32809

MAP ID / FOCUS MAP	SITE NAME	ADDRESS	DATABASE ACRONYMS	DIST (ft. & mi.) DIRECTION		
AD249 / 5	A T AND T MOBILITY -	1477 WEST LAND STREE	FL TIER 2	94	0.018	ENE
AF256 / 5	NW SIGN INDUSTRIES	1255 LAQUINTA DR #21	FINDS, ECHO	111	0.021	NW
AF257 / 5	DAWSON RESEARCH CONS	1255 LAQUINTA DR #21	RCRA NonGen / NLR	111	0.021	NW
AF258 / 5	NW SIGN INDUSTRIES	1255 LA QUINTA DR ST	RCRA-SQG	111	0.021	NW
AG259 / 5	MUNTERS CORP	9420 DELEGATES DR	FINDS, ECHO	113	0.021	WSW
AG260 / 5	MUNTERS CORP	9420 DELEGATES DR	RCRA NonGen / NLR	113	0.021	WSW
AJ274 / 5	PRIME THERAPEUTICS	2354 COMMERCE PARK D	FINDS, ECHO	132	0.025	NW
AJ275 / 5	PRIME THERAPEUTICS	2354 COMMERCE PARK D	FL Financial Assurance	132	0.025	NW
AJ276 / 5	PRIME THERAPEUTICS	2354 COMMERCE PARK D	RCRA-SQG	132	0.025	NW
AJ277 / 5	PRIME THERAPEUTICS	2354 COMMERCE PARK D	FL AST	132	0.025	NW
AK279 / 5	SUNOCO SOBT	9495 S ORANGE BLOSSO	FINDS, ECHO	137	0.026	NNW
AK280 / 5	SUNOCO INC	9495 S ORANGE BLOSSO	EDR Hist Auto	137	0.026	NNW
AK281 / 5	SUNOCO #0613-0736	9495 S ORANGE BLOSSO	FL RGA LUST	137	0.026	NNW
AK282 / 5	SUNOCO TAFT	9495 S ORANGE BLOSSO	FL RGA LUST	137	0.026	NNW
AK283 / 5	SPEEDWAY #0389	9495 S ORANGE BLOSSO	FL RGA LUST	137	0.026	NNW
AK284 / 5	SUNOCO-TAFT #427	9495 S ORANGE BLOSSO	FL RGA LUST	137	0.026	NNW
AK285 / 5	SHELL-TAFT ---TAKEN	9495 S ORANGE BLOSSO	FL LUST, FL UST, FL CLEANUP SITES, FL DW...	137	0.026	NNW
AL289 / 5	THE PANTRY INC #243	9521 S ORANGE BLOSSO	RCRA NonGen / NLR, FINDS, ECHO	143	0.027	South
AL290 / 5	SPEEDY FOOD MART	9521 S ORANGE BLOSSO	FL LUST, FL UST, FL Financial Assurance	143	0.027	South
AL291 / 5	SPEEDY FOOD MART	9521 S ORANGE BLOSSO	FL RGA LUST	143	0.027	South
AL292 / 5	ACME OIL DISTRIBUTIO	9521 S ORANGE BLSSM	EDR Hist Auto	143	0.027	South
AL293 / 5	LIL CHAMP FOOD STORE	9521 S ORANGE BLOSSO	FL RGA LUST	143	0.027	South
296 / 5	FLORIDA BILLIARDS	9350 S ORANGE BLOSSO	FINDS, ECHO	158	0.030	West
AO304 / 5	BEELINE INDUSTRIAL P	770 GILLS DR	FL NPDES	161	0.030	WSW
AO305 / 5	BEELINE INDUSTRIAL P	770 GILLS DR	FINDS	161	0.030	WSW
AO306 / 5	BEELINE INDUSTRIAL P	770 GILLS DR	ECHO	161	0.030	WSW
AO307 / 5	BEELINE INDUSTRIAL P	770 GILLS DR	FL NPDES	161	0.030	WSW
AQ311 / 5	SUNBELT SYSTEMS TRAN	1256 LA QUINTA DR	FL UST	166	0.031	NW
AQ312 / 5	BEKINS MOVING & STOR	1256 LA QUINTA DR	FL UST	166	0.031	NW
AQ313 / 5	TOTAL AUDIO VISUAL S	1256 LA QUINTA DR	FINDS, ECHO	166	0.031	NW
AQ314 / 5	TOTAL AUDIO VISUAL S	1256 LA QUINTA DR	RCRA NonGen / NLR	166	0.031	NW
315 / 5	CREWS COMMERCE PH 2	1729 W TAFT VINELAND	FL NPDES	180	0.034	West
AS319 / 5	BUDGET RENT A CAR	2125 W LANDSTREET RD	FL RGA LUST	188	0.036	WNW
AS320 / 5	BUDGET RENT A CAR SY	2125 WEST LANDSTREET	FL TIER 2	188	0.036	WNW
AS321 / 5	BUDGET RENT A CAR SY	2125 W. LANDSTREET R	FL TIER 2	188	0.036	WNW
AS322 / 5	BUDGET SITE #1914	2125 W LANDSTREET RD	FL RGA LUST	188	0.036	WNW
AS323 / 5	BUDGET TRUCK RENTAL	2125 W LANDSTREET RD	RCRA NonGen / NLR, FINDS, ECHO	188	0.036	WNW
AS324 / 5	BUDGET TRUCK RENTAL,	2125 W LANDSTREET RD	FL LUST, FL UST, FL CLEANUP SITES, FL DW...	188	0.036	WNW
AT326 / 5		S. ORANGE BLOSSOM TR	FL SPILLS	198	0.038	West

MAPPED SITES SUMMARY - FOCUS MAP 5

Target Property:
 ORLANDO SOUTH INTERCHANGE
 ORLANDO, FL 32809

MAP ID / FOCUS MAP	SITE NAME	ADDRESS	DATABASE ACRONYMS	DIST (ft. & mi.) DIRECTION
AT327 / 5	TAFT VINELAND RD	ORANGE BLOSSOM TRL &	FINDS	198 0.038 West
AV333 / 5	SONIC AUTOMOTIVE - M	8819 SOUTH ORANGE BL	FL TIER 2	202 0.038 North
AV334 / 5	MASSEY CADILLAC SOUT	8819 S ORANGE BLOSSO	RCRA-CESQG, FINDS, ECHO	202 0.038 North
AV335 / 5	MASSEY CADILLAC SOUT	8819 S. ORANGE BLOSS	FL ASBESTOS	202 0.038 North
AV336 / 5	MASSEY CADILLAC SOUT	8819 SOUTH ORANGE BL	FL TIER 2	202 0.038 North
AC340 / 5	TURNPIKE TEXACO AUTO	8907 S ORANGE BLOSSO	EDR Hist Auto	208 0.039 WNW
341 / 5	AIR PRODUCTS & CHEMI	8300 EXCHANGE DR	FL TIER 2	214 0.041 ENE
AX347 / 5	CLARKLIFT OF ORLANDO	800 W LANDSTREET RD	FINDS	231 0.044 WSW
AX348 / 5	CLARKLIFT OF ORLANDO	800 WEST LANDSTREET	FL TIER 2, FL NPDES	231 0.044 WSW
AX349 / 5	ADAMS DEWIND MACHINE	800 W LANDSTREET RD	RCRA NonGen / NLR, FINDS, ECHO	231 0.044 WSW
350 / 5	EFCO WAREHOUSE EXPAN	1001 GILLS DRIVE	FINDS, ECHO	233 0.044 SSE
AZ353 / 5	GOODYEAR TECHNICIAN	8802 EXCHANGE DRIVE	FL RESP PARTY	241 0.046 ENE
BA354 / 5	7-ELEVEN FOOD STORE	8910 S ORANGE BLOSSO	FL LUST, FL UST, FL CLEANUP SITES, FL DW...	264 0.050 North
BA355 / 5	7-11 #24162	8910 S ORANGE BLOSSO	FINDS, ECHO	264 0.050 North
BA356 / 5	7-ELEVEN FOOD STORE	8910 S ORANGE BLOSSO	FL RGA LUST	264 0.050 North
BB357 / 5	ORLANDO AIRGAS DRY I	851 GILLS DR STE 100	FL TIER 2	270 0.051 SSE
BB358 / 5	LIBERTY BEELINE - LO	851 GILLS DR	FINDS, ECHO	270 0.051 SSE
359 / 5	PLANTATION OAKS SENI	9311 SOUTH ORANGE BL	FL ASBESTOS	283 0.054 West
363 / 5	BEELINE INDUSTRIAL P	1000 & 950 GILLS DR	FINDS, ECHO	285 0.054 SSE
AK364 / 5	HUDGEONS CLEANERS	9484 S ORANGE BLOSSO	EDR Hist Cleaner	292 0.055 NW
AQ366 / 5	1265 LACQUINTA DRIVE	1265 LACQUINTA DRIVE	HMIRS	299 0.057 NW
AQ367 / 5		1265 LA POINTA	HMIRS	299 0.057 NW
375 / 5	BENJAMIN MOORE AND C	9592 PARKSOUTH COURT	FL TIER 2	307 0.058 SE
AQ376 / 5		1265 LAGUINTA DRIVE	FL SPILLS	317 0.060 NW
BG377 / 5	PENSKE TRUCK LEASING	2177 W LANDSTREET RD	FL LUST, FL UST, FL AST, FL Financial As...	322 0.061 NE
BG378 / 5	PENSKE TRUCK LEASING	2177 W LANDSTREET RD	RCRA-CESQG, FINDS, ECHO	322 0.061 NE
BG379 / 5	PENSKE TRUCK LEASING	2177 W LANDSTREET RD	FL RGA LUST	322 0.061 NE
BG380 / 5	PENSKE TRUCK LEASING	2177 WEST LANDSTREET	FL TIER 2	322 0.061 NE
383 / 5	LANDSTREET/BACHMAN R		FL SWF/LF	323 0.061 SSE
BH385 / 5	SUNBELT RENTALS PC05	2101 W LANDSTREET RD	FL Financial Assurance	336 0.064 North
BH386 / 5	SUNBELT RENTALS PC05	2101 W LANDSTREET RD	FL AST	336 0.064 North
BH387 / 5	SUNBELT RENTALS- PC	2101 WEST LANDSTREET	FL TIER 2	336 0.064 North
BI391 / 5	FLORIDA GAS TRANSMIS	8275-A EXCHANGE DR	FINDS, ECHO	340 0.064 ENE
AZ392 / 5	FRESHPOINT	8801 EXCHANGE DR	FINDS, ECHO	350 0.066 ENE
AZ393 / 5	REDS MARKET	8801 EXCHANGE DRIVE	FL TIER 2	350 0.066 ENE
AZ394 / 5	REDS MARKET	8801 EXCHANGE DR	FL RGA LUST	350 0.066 ENE
AZ395 / 5	RED'S MARKET, INC.	8801 EXCHANGE DR	FL RGA LUST	350 0.066 ENE
AZ396 / 5	REDS MARKET	8801 EXCHANGE DR	FL UST, FL AST, FL ASBESTOS, FL Financia...	350 0.066 ENE
AZ397 / 5	SYSCO FRESHPOINT	8801 EXCHANGE DR	FL LUST, FL NPDES	350 0.066 ENE

MAPPED SITES SUMMARY - FOCUS MAP 5

Target Property:
 ORLANDO SOUTH INTERCHANGE
 ORLANDO, FL 32809

MAP ID / FOCUS MAP	SITE NAME	ADDRESS	DATABASE ACRONYMS	DIST (ft. & mi.) DIRECTION
BJ399 / 5	LESLIE'S SWIMMING PO	2100 CONSULATE DR	SSTS	360 0.068 SSW
BJ400 / 5	LESLIE'S SWIMMING PO	2100 CONSULATE DR	FINDS	360 0.068 SSW
BJ401 / 5	LESLIE'S COMMERCIAL	2100 CONSULATE DR	SSTS	360 0.068 SSW
BJ402 / 5	LESLIE'S COMMERCIAL	2100 CONSULATE DR	SSTS	360 0.068 SSW
BM412 / 5	INTERLINE BRANDS DC	950 GILLS DR STE 100	FINDS, ECHO	383 0.073 SSE
BM413 / 5	INTERLINE BRANDS, IN	950 GILLS DRIVE	FL TIER 2	383 0.073 SSE
BM414 / 5	INTERLINE BRANDS, IN	950 GILLS DRIVE, SUI	FL TIER 2	383 0.073 SSE
BM415 / 5	INTERLINE BRANDS DC	950 GILLS DR STE 100	RCRA-SQG	383 0.073 SSE
BP425 / 5	LESLIE'S SWIMMING PO	1260 LA QUNITA DR, S	SSTS	391 0.074 NW
BP426 / 5	LESLIE'S POOL SUPPLI	1260 LA QUINTA DR.,	FL TIER 2	391 0.074 NW
BP427 / 5	LESLIE'S SWIMMING PO	1260 LA QUNITA DR, S	FINDS	391 0.074 NW
BQ428 / 5	NEXTRAN TRUCK CENTER	2200 W LANDSTREET RD	RCRA-CESQG, FINDS, ECHO	393 0.074 NE
BI430 / 5	ORLANDO COGEN LIMITE	8275 EXCHANGE DR	RCRA-CESQG, ICIS, US AIRS	407 0.077 ENE
BI431 / 5	ORLANDO COGEN LIMITE	8275 EXCHANGE DR	FL AST, FL AIRS, FL Financial Assurance,...	407 0.077 ENE
BI432 / 5	ORLANDO COGEN LIMITE	8275 EXCHANGE DRIVE	FINDS, ECHO	407 0.077 ENE
BI433 / 5	FLORIDA GAS TRANSMIS	8275-A EXCHANGE DR	RCRA-CESQG	407 0.077 ENE
BS443 / 5	AIR PRODUCTS & CHEMI	8300 EXCHANGE DR	FL SPILLS 90	424 0.080 ENE
BS444 / 5	AIR PRODUCTS AND CHE	8300 EXCHANGE DR.	FINDS, ECHO	424 0.080 ENE
BS445 / 5	AIR PRODUCTS & CHEMI	8300 EXCHANGE DR	FL LUST, FL AST, FL SPILLS, FL Financial...	424 0.080 ENE
BS446 / 5	AIR PRODUCTS & CHEMI	8300 EXCHANGE DR	FL UST	424 0.080 ENE
BS447 / 5	AIR PRODUCTS ORLANDO	8300 EXCHANGE DR	FL TIER 2	424 0.080 ENE
BS448 / 5	AIR PRODUCTS & CHEMI	8300 EXCHANGE DR	FL RGA LUST	424 0.080 ENE
BS449 / 5	AIR PRODUCTS & CHEMI	8300 EXCHANGE DR	RCRA-CESQG	424 0.080 ENE
BS450 / 5	AIR PRODUCTS MANUFAC	8300 EXCHANGE DRIVE	FL TIER 2	424 0.080 ENE
BT454 / 5	CHO PARTNERSHIP LTD	8754 S ORANGE BLOSSO	RCRA NonGen / NLR	430 0.081 NW
BW461 / 5	FRESENIUS MEDICAL CA	9550 PARKSOUTH CT SU	RCRA-SQG	447 0.085 SE
BW462 / 5	FRESENIUS MEDICAL CA	9550 PARKSOUTH CT SU	FINDS, ECHO	447 0.085 SE
BY465 / 5	COMMUNICATIONS TEST	2491 PRINCIPAL ROW	FL Financial Assurance	453 0.086 SE
BY466 / 5	FL-1022- ORLANDO	2491 PRINCIPAL ROW	FL TIER 2	453 0.086 SE
BY467 / 5	COMMUNICATIONS TEST	2491 PRINCIPAL ROW	FL AST	453 0.086 SE
BY468 / 5	ORLANDO_CHARTER COMM	2491 PRINCIPAL ROW	FL TIER 2	453 0.086 SE
475 / 5	IPANEMA III SERVICE	8750 EXCHANGE DR	FINDS, ECHO	455 0.086 ENE
CA477 / 5	SPEEDWAY #6653	9520 S ORANGE BLOSSO	FL LUST, FL UST, FL Financial Assurance	473 0.090 WSW
CA478 / 5	HESS CORPORATION	9520 S ORANGE BLOSSO	EDR Hist Auto	473 0.090 WSW
CC481 / 5	FOUNTAIN AUTO MALL	8701 SOUTH ORANGE BL	FL TIER 2	475 0.090 NW
CC482 / 5	FOUNTAIN AUTO MALL	8701 S ORANGE BLOSSO	RCRA-SQG, FINDS, ECHO	475 0.090 NW
CC483 / 5	FOUNTAIN MOTORS INC	8701 S ORANGE BLOSSO	FL RGA LUST	475 0.090 NW
CC484 / 5	FOUNTAIN MOTORS INC	8701 S ORANGE BLOSSO	FL RGA LUST	475 0.090 NW
CC485 / 5	FOUNTAIN MOTORS INC	8701 S ORANGE BLOSSO	FL LUST, FL UST, FL CLEANUP SITES, FL DW...	475 0.090 NW

MAPPED SITES SUMMARY - FOCUS MAP 5

Target Property:
 ORLANDO SOUTH INTERCHANGE
 ORLANDO, FL 32809

MAP ID / FOCUS MAP	SITE NAME	ADDRESS	DATABASE ACRONYMS	DIST (ft. & mi.) DIRECTION
BT492 / 5	BALL TRANSPORT	S ORANGE AVE RT 527	FL AST	499 0.095 WNW
493 / 5	BWDI BATTLE STATIONS	9460 DELEGATES DR ST	EDR Hist Auto	501 0.095 WSW
BQ495 / 5	VENEERSTONE	2155 W LANDSTREET RD	FINDS, ECHO	506 0.096 West
BQ496 / 5	TEJAS TEXTURED STONE	2155 WEST LANDSTREET	FL TIER 2	506 0.096 West
CF501 / 5	IGWT REPAIR SERVICE	965 W TAFT VINELAND	EDR Hist Auto	509 0.096 North
CF502 / 5	ALL AMERICAN TRUCK C	965 TAFT VINELAND RD	FINDS, ECHO	509 0.096 North
CF503 / 5	ALL AMERICAN TRUCK C	965 W TAFT VINELAND	RCRA NonGen / NLR	509 0.096 North
CF504 / 5	CONTEMPORARY PANELS	965 W TAFT VINELAND	RCRA NonGen / NLR, FINDS, ECHO	509 0.096 North
CG505 / 5	TRUCK RPM	947 W TAFT VINELAND	FINDS, ECHO	510 0.097 North
CG506 / 5	TRUCK RPM	947 W TAFT VINELAND	RCRA-CESQG	510 0.097 North
509 / 5	ENVIRONMENTAL ENTERP	1453 W LANDSTREET RD	RCRA NonGen / NLR, FINDS, ECHO	527 0.100 East
513 / 5	LIBERTY BEELINE - LO		FINDS	537 0.102 SSE
CJ522 / 5	WALMART SPECIALTY PH	9600 PARKSOUTH CT ST	FINDS, ECHO	553 0.105 SE
CJ523 / 5	MCKESSON CENTRAL FL	9600 PARKSOUTH CT	FL Financial Assurance	553 0.105 SE
CJ524 / 5	WAL-MART SPECIALTY P	9600 PARKSOUTH COURT	FL TIER 2	553 0.105 SE
CJ525 / 5	WALMART CENTRAL FILL	9600 PARKSOUTH CT ST	FINDS	553 0.105 SE
CJ526 / 5	WALMART SPECIALTY PH	9600 PARKSOUTH CT ST	RCRA NonGen / NLR	553 0.105 SE
CJ527 / 5	MCKESSON CENTRAL FL	9600 PARKSOUTH CT	FL AST	553 0.105 SE
CJ528 / 5	WALMART CENTRAL FILL	9600 PARKSOUTH CT ST	RCRA-SQG, ECHO	553 0.105 SE
CK529 / 5	CVS ORLANDO FL DISTR	1091 GILLS DR	RCRA-CESQG, FINDS, ECHO	557 0.105 SSE
CK532 / 5	FULLER OBRIEN PAINTS	1075 GILLS DR BLDG E	RCRA NonGen / NLR, FINDS, ECHO	574 0.109 SSE
535 / 5	SPEARS MANUFACTURING	9563 PARKSOUTH COURT	FINDS	626 0.119 SE
CN540 / 5	UNIVERSAL ORLANDO EX	8259 EXCHANGE DR	FL SPILLS, FL Financial Assurance	637 0.121 ENE
CN541 / 5	ALFA ROMEO DIST OF N	8259 EXCHANGE DR	RCRA NonGen / NLR, FINDS, ECHO	637 0.121 ENE
CN542 / 5	UNIVERSAL ORLANDO EX	8259 EXCHANGE DR	FL AST	637 0.121 ENE
CQ547 / 5	WILSONART INTERNATIO	1264 LA QUINTA DR ST	RCRA NonGen / NLR	645 0.122 NW
CQ548 / 5	VERIZON WIRELESS - N	1264 LAQUINTA DRIVE	FL TIER 2	645 0.122 NW
CQ549 / 5	WILSONART INTERNATIO	1264 LA QUINTA DR ST	FINDS, ECHO	645 0.122 NW
CQ550 / 5		1264 LAQUINTA STREET	FL SPILLS	645 0.122 NW
CQ551 / 5		1264 LA QUINTA DR.	FL SPILLS	645 0.122 NW
CR552 / 5	NFI INDUSTRIES - ORL	755 WEST LANDSTREET	FL TIER 2, FL NPDES	658 0.125 West
CR553 / 5	NATIONAL FREIGHT IND	755 WEST LANDSTREET	FL TIER 2	658 0.125 West
CR554 / 5	NATIONAL FREIGHT IND	755 W LANDSTREET RD	FINDS, ECHO	658 0.125 West
CR555 / 5	NATIONAL FREIGHT INC	755 W LANDSTREET RD	FL LUST, FL UST, FL Financial Assurance,...	658 0.125 West
CQ557 / 5		1265 LAQUINTA	HMIRS	663 0.126 NW
CQ558 / 5	1265 LA QUINTA DR	1265 LA QUINTA DR	HMIRS	663 0.126 NW
CQ559 / 5	1265 LAQUINTA DR.	1265 LAQUINTA DR.	HMIRS	663 0.126 NW
CQ560 / 5		1265 LAQUINTA DR	HMIRS	663 0.126 NW
CQ561 / 5		1265 LAQUINTA DR	HMIRS	663 0.126 NW

MAPPED SITES SUMMARY - FOCUS MAP 5

Target Property:
 ORLANDO SOUTH INTERCHANGE
 ORLANDO, FL 32809

MAP ID / FOCUS MAP	SITE NAME	ADDRESS	DATABASE ACRONYMS	DIST (ft. & mi.) DIRECTION
CQ562 / 5		1265 LA QUINTA DR	HMIRS	663 0.126 NW
CQ563 / 5		1265 LAQINTA DR	HMIRS	663 0.126 NW
CQ564 / 5		1265 LAQUINTA DR	HMIRS	663 0.126 NW
CQ565 / 5	1265 LAQUINTA DR	1265 LAQUINTA DR	HMIRS	663 0.126 NW
CQ566 / 5	1265 LAQUINTA DRIVE	1265 LAQUINTA DRIVE	HMIRS	663 0.126 NW
CQ567 / 5	1265 LAQUINTA DRIVE	1265 LAQUINTA DRIVE	HMIRS	663 0.126 NW
CQ568 / 5	1265 LAQUINTA DRIVE	1265 LAQUINTA DRIVE	HMIRS	663 0.126 NW
CQ569 / 5	YELLOW TRANSPORTATIO	1265 LA QUINTA DR	FINDS, ECHO	663 0.126 NW
CQ570 / 5	1265 LAQUINTA DRIVE	1265 LAQUINTA DRIVE	HMIRS	663 0.126 NW
CQ571 / 5		1265 LAQUINTA DR	HMIRS	663 0.126 NW
CQ572 / 5		1265 LA QUINTA DR	HMIRS	663 0.126 NW
CQ573 / 5		1265 LA QUINTA DRIVE	HMIRS	663 0.126 NW
CQ574 / 5		1265 LAQUINTA DR	HMIRS	663 0.126 NW
CQ575 / 5		1265 LAQUINTA DR	HMIRS	663 0.126 NW
CQ576 / 5		1265 LAQUINTA DR	HMIRS	663 0.126 NW
CQ577 / 5		1265 LAQUINTA	HMIRS	663 0.126 NW
CQ578 / 5		1265 LAQUINTA	HMIRS	663 0.126 NW
CQ579 / 5		1265 LAQUINTA	HMIRS	663 0.126 NW
CQ580 / 5		1265 LA QUENTA DRIVE	HMIRS	663 0.126 NW
CQ581 / 5		1265 LAQUINTA DR	HMIRS	663 0.126 NW
CQ582 / 5		1265 LAQUINTA DR	HMIRS	663 0.126 NW
CQ583 / 5		1265 LA QUINTA DR	HMIRS	663 0.126 NW
CQ584 / 5	1265 LAQUINTA DRIVE	1265 LAQUINTA DRIVE	HMIRS	663 0.126 NW
CQ585 / 5		1265 LAQUINTA DR	HMIRS	663 0.126 NW
CQ586 / 5	YRC FREIGHT 423	1265 LA QUINTA DR	FL LUST, FL UST, FL AST, FL SPILLS, FL F...	663 0.126 NW
CQ587 / 5		1265 LAQUINTA DR	HMIRS	663 0.126 NW
CQ588 / 5		1265 LAQUINTA DR	HMIRS	663 0.126 NW
CQ589 / 5		1265 LAQUINTA DR	HMIRS	663 0.126 NW
CQ590 / 5	1265 LAQUINTA DRIVE	1265 LAQUINTA DRIVE	HMIRS	663 0.126 NW
CQ591 / 5	1265 LAQUINTA DRIVE	1265 LAQUINTA DRIVE	HMIRS	663 0.126 NW
CQ592 / 5	1265 LAQUINTA DRIVE	1265 LAQUINTA DRIVE	HMIRS	663 0.126 NW
CQ593 / 5	1265 LAQUINTA DR	1265 LAQUINTA DR	HMIRS	663 0.126 NW
CQ594 / 5		1265 LAQUINTA DRIVE	HMIRS	663 0.126 NW
CQ595 / 5		1265 LAQUINTA DR	HMIRS	663 0.126 NW
CQ596 / 5	1265 LAQUINTA DRIVE	1265 LAQUINTA DRIVE	HMIRS	663 0.126 NW
CQ597 / 5		1265 LA QUINTA DRIVE	HMIRS	663 0.126 NW
CQ598 / 5		1265 LA QUINTA DR	HMIRS	663 0.126 NW
CQ599 / 5		1265 LAQUINTA DR	HMIRS	663 0.126 NW
CQ600 / 5		1265 LAQUINTA	HMIRS	663 0.126 NW

MAPPED SITES SUMMARY - FOCUS MAP 5

Target Property:
 ORLANDO SOUTH INTERCHANGE
 ORLANDO, FL 32809

MAP ID / FOCUS MAP	SITE NAME	ADDRESS	DATABASE ACRONYMS	DIST (ft. & mi.) DIRECTION
CQ601 / 5	1265 LAQUINTA DRIVE	1265 LAQUINTA DRIVE	HMIRS	663 0.126 NW
CQ602 / 5		1265 LAQUINTO DR	HMIRS	663 0.126 NW
CQ603 / 5		1265 LA QUINTA	HMIRS	663 0.126 NW
CQ604 / 5	1265 LAQUINTA DRIVE	1265 LAQUINTA DRIVE	HMIRS	663 0.126 NW
CQ605 / 5	1265 LA QUINTA DRIVE	1265 LA QUINTA DRIVE	HMIRS	663 0.126 NW
CQ606 / 5	1265 LAQUINTA DRIVE	1265 LAQUINTA DRIVE	HMIRS	663 0.126 NW
CQ607 / 5		1265 LAQUINTA DR	HMIRS	663 0.126 NW
CQ608 / 5	1265 LAQUINTA DRIVE	1265 LAQUINTA DRIVE	HMIRS	663 0.126 NW
CQ609 / 5		1265 LAQUINTA	HMIRS	663 0.126 NW
CQ610 / 5		1265 LA QUINTA DRIVE	HMIRS	663 0.126 NW
CQ611 / 5	1265 LAQUINTA DR	1265 LAQUINTA DR	HMIRS	663 0.126 NW
CQ612 / 5		1265 LA QUINTA DRIVE	HMIRS	663 0.126 NW
CQ613 / 5		1265 LAQUINTA DRIVE	HMIRS	663 0.126 NW
CQ614 / 5		1265 LA QUENTA DRIVE	HMIRS	663 0.126 NW
CQ615 / 5		1265 LAQUINTO DR	HMIRS	663 0.126 NW
CQ616 / 5		1265 LA QUINTA DRIVE	HMIRS	663 0.126 NW
CQ617 / 5		1265 LA QUINTA DR	HMIRS	663 0.126 NW
CQ618 / 5		1265 LAQUINTA DR	HMIRS	663 0.126 NW
CQ619 / 5		1265 LAQUINTA DR	HMIRS	663 0.126 NW
CQ620 / 5		1265 LAQUINTA DRIVE	HMIRS	663 0.126 NW
CQ621 / 5		1265 LAQUINTA DR	HMIRS	663 0.126 NW
CQ622 / 5	1265 LAQUINTA DRIVE	1265 LAQUINTA DRIVE	HMIRS	663 0.126 NW
CQ623 / 5		1265 LAQUINTA	HMIRS	663 0.126 NW
CQ624 / 5		1265 LA QUINTA DR	HMIRS	663 0.126 NW
CQ625 / 5	YELLOW FREIGHT INC	1265 LAQUINTA DR	FL RGA LUST	663 0.126 NW
CQ626 / 5	1265 LAQUINTA DRIVE	1265 LAQUINTA DRIVE	HMIRS	663 0.126 NW
CQ627 / 5		1265 LA QUINTA	HMIRS	663 0.126 NW
CQ628 / 5		1265 LA QUINTA DR	HMIRS	663 0.126 NW
CQ629 / 5		1265 LAQUINTA DR	HMIRS	663 0.126 NW
CQ630 / 5	YELLOW FREIGHT SYSTE	1265 LA QUINTA DR	FL RGA LUST	663 0.126 NW
CQ631 / 5	1265 LA QUINTA DRIVE	1265 LA QUINTA DRIVE	HMIRS	663 0.126 NW
CQ632 / 5	1265 LAQUINTA DRIVE	1265 LAQUINTA DRIVE	HMIRS	663 0.126 NW
CQ633 / 5	1265 LA QUINTA DRIVE	1265 LA QUINTA DRIVE	HMIRS	663 0.126 NW
CQ634 / 5		1265 LA QUINTA	HMIRS	663 0.126 NW
CQ635 / 5		1265 LA QUINTA	HMIRS	663 0.126 NW
CQ636 / 5		1265 LAQUINTA DR	HMIRS	663 0.126 NW
CQ637 / 5	1265 LAQUINTA DRIVE	1265 LAQUINTA DRIVE	HMIRS	663 0.126 NW
CQ638 / 5	1265 LAQUINTA DRIVE	1265 LAQUINTA DRIVE	HMIRS	663 0.126 NW
CQ639 / 5	1265 LAQUINTA DRIVE	1265 LAQUINTA DRIVE	HMIRS	663 0.126 NW

MAPPED SITES SUMMARY - FOCUS MAP 5

Target Property:
 ORLANDO SOUTH INTERCHANGE
 ORLANDO, FL 32809

MAP ID / FOCUS MAP	SITE NAME	ADDRESS	DATABASE ACRONYMS	DIST (ft. & mi.) DIRECTION
CQ640 / 5	1265 LAQUINTA DR	1265 LAQUINTA DR	HMIRS	663 0.126 NW
CQ641 / 5		1265 LAQUINTA DR	HMIRS	663 0.126 NW
CQ642 / 5		1265 LAQUINTA DR	HMIRS	663 0.126 NW
CQ643 / 5	1265 LAQUINTA DRIVE	1265 LAQUINTA DRIVE	HMIRS	663 0.126 NW
CQ644 / 5	1265 LAQUINTA DR	1265 LAQUINTA DR	HMIRS	663 0.126 NW
CQ645 / 5	1265 LAQUINTA DRIVE	1265 LAQUINTA DRIVE	HMIRS	663 0.126 NW
CQ646 / 5		1265 LAQUINTA RD	HMIRS	663 0.126 NW
CQ647 / 5	1265 LAQUITA DRIVE	1265 LAQUITA DRIVE	HMIRS	663 0.126 NW
CQ648 / 5		1265 LAQUINTA DRIVE	HMIRS	663 0.126 NW
CQ649 / 5	YELLOW FREIGHT SYSTE	1265 LA QUINTA DR	FL RGA LUST	663 0.126 NW
CQ650 / 5		1265 LA QUINTA DR	HMIRS	663 0.126 NW
CQ651 / 5		1265 LAQUINTA DRIVE	HMIRS	663 0.126 NW
CQ652 / 5	1265 LAQUINTA DRIVE	1265 LAQUINTA DRIVE	HMIRS	663 0.126 NW
CQ653 / 5	YELLOW FREIGHT INC 0	1265 LAQUINTA DR	FL RGA LUST	663 0.126 NW
CQ654 / 5		1265 LA QUINTA DRIVE	HMIRS	663 0.126 NW
CQ655 / 5		1265 LA QUINTA DRIVE	FL SPILLS	663 0.126 NW
CQ656 / 5	1265 LAQUINTA DRIVE	1265 LAQUINTA DRIVE	HMIRS	663 0.126 NW
CQ657 / 5	YELLOW TRANSPORTATIO	1265 LA QUINTA DRIVE	FL TIER 2	663 0.126 NW
CQ658 / 5		1265 LA QUINTA RD	HMIRS	663 0.126 NW
CQ659 / 5	YELLOW FREIGHT INC 0	1265 LAQUINTA DR	FL LUST, FL TANKS	663 0.126 NW
CK703 / 5		1090 GILLS DR	HMIRS	732 0.139 SSE
CK704 / 5	BLUE LINE FOODSERVIC	1090 GILLS DRIVE	FL TIER 2	732 0.139 SSE
CK705 / 5	MARTIN-BROWER CO	1090 GILLS DR	FL UST	732 0.139 SSE
710 / 5	OLYMPUS GROUP ORLAND	2100 PRINCIPAL ROWSU	FINDS	742 0.141 West
CZ711 / 5	TRUSTAR ORLANDO CNG	8520 EXCHANGE DR.	FINDS, ECHO	742 0.141 ENE
CZ712 / 5	TRUSTAR ORLANDO	8520 EXCHANGE DR	FL NPDES	742 0.141 ENE
DA713 / 5	MANHEIMS CENTRAL FLO	9800 BACHMAN RD	RCRA-CESQG, FL AST, ICIS, US AIRS, FINDS...	758 0.144 NE
DA714 / 5	MANHEIMS CENTRAL FLO	9800 BACHMAN ROAD	FL AIRS, FL Financial Assurance, FL TIER...	758 0.144 NE
716 / 5	NFI - LANDSTREET PAR	755 & 901 W LANDSTRE	FINDS	769 0.146 West
DA717 / 5	LIQUID AIR CORP	9857 BACHMAN RD	FL RGA LUST	775 0.147 North
DA718 / 5	AIR LIQUIDE AMERICA	9857 BACHMAN RD	FL RGA LUST	775 0.147 North
DA719 / 5	ORLANDO, FL	9857 BACHMAN ROAD	RMP, ICIS, FINDS, ECHO	775 0.147 North
DA720 / 5	AIR LIQUIDE	9857 BACHMAN RD	RCRA-CESQG, FL LUST, FL UST, FL AST, FL ...	775 0.147 North
DA721 / 5	TAFT INDUSTRIAL SUBS	9857 BACHMAN ROAD	FL TIER 2	775 0.147 North
DA722 / 5	AIR LIQUIDE INDUSTRI	9857 BACHMAN RD	FL RGA LUST	775 0.147 North
DA723 / 5	AIRGAS USA LLC - ORL	9857 BACHMAN RD	FINDS, ECHO	775 0.147 North
DB724 / 5	ROGERS GROUP INC-GLO	1330 W LANDSTREET RD	FL AST	781 0.148 East
DG737 / 5	9495 DELEGATES DRIVE	9495 DELEGATES DR	FINDS, ECHO	790 0.150 WSW
DG738 / 5	ORLANDO ICE	9495 DELEGATES DR	FL AST	790 0.150 WSW

MAPPED SITES SUMMARY - FOCUS MAP 5

Target Property:
 ORLANDO SOUTH INTERCHANGE
 ORLANDO, FL 32809

MAP ID / FOCUS MAP	SITE NAME	ADDRESS	DATABASE ACRONYMS	DIST (ft. & mi.) DIRECTION
DG739 / 5	SENSUS METERING SYST	9495 DELEGATES DR	RCRA NonGen / NLR, FINDS, ECHO	790 0.150 WSW
DA752 / 5	PROGRESS ENERGY TAFT	9851 BACHMAN ROAD	FL RESP PARTY	805 0.152 North
756 / 5	J B COXWELL CONTRACT	1350 LANDSTREET ROAD	RCRA-CESQG	818 0.155 East
DL762 / 5	ORANGE COUNTY AUTO A	1313 THORPE RD	FINDS, ECHO	825 0.156 East
DL763 / 5	ORANGE COUNTY AUTO A	1313 THORPE RD	RCRA-CESQG	825 0.156 East
764 / 5	HEAVEN PLAZA II	8240 EXCHANGE DR	FINDS, ECHO	831 0.157 ENE
DM765 / 5	SAMS GAS #8290	9498 S ORANGE BLOSSO	FL RGA LUST	836 0.158 WNW
DM766 / 5	SAMS CLUB #8290	9498 SOUTH ORANGE BL	FINDS, ECHO	836 0.158 WNW
DM767 / 5	WALMART 8290 - DUKE	9498 S ORANGE BLOSSO	FL AST	836 0.158 WNW
DM768 / 5	SAMS CLUB REMODEL #8	9498 S ORANGE BLOSSO	RCRA-CESQG, FINDS, ECHO	836 0.158 WNW
DM769 / 5	SAMS CLUB - STORE 82	9498 SOUTH ORANGE BL	FL TIER 2	836 0.158 WNW
DM770 / 5	SAM'S CLUB #8290	9498 S. ORANGE BLOSS	FL TIER 2	836 0.158 WNW
DM771 / 5	SAM'S CLUB #8290	9498 SOUTH ORANGE BL	FL TIER 2	836 0.158 WNW
DM772 / 5	SAMS GAS #8290	9498 S ORANGE BLOSSO	FL LUST, FL UST, FL CLEANUP SITES, FL DW...	836 0.158 WNW
DO775 / 5	ORANGE CNTY FIRE DEP	1270 LA QUINTA DR	FL RGA LUST	845 0.160 NW
DO776 / 5	ORANGE COUNTY FIRE R	1270 LAQUINTA DRIVE	FL TIER 2	845 0.160 NW
DO777 / 5	ORANGE CNTY FIRE DEP	1270 LA QUINTA DR	FL RGA LUST	845 0.160 NW
DO778 / 5	ORANGE CNTY FIRE DEP	1270 LA QUINTA DR	FL LUST, FL UST, FL AST, FL Financial As...	845 0.160 NW
DB779 / 5	SUNSHINE RECYCLING I	1263 LANDSTREET RD	FL AST	846 0.160 SE
DQ781 / 5	THOMPSON GAS SOUTHEA	898 WEST LANDSTREET	FL TIER 2	858 0.162 West
DQ782 / 5	THOMPSON GAS - ORLAN	898 WEST LANDSTREET	FL TIER 2	858 0.162 West
DQ783 / 5	SUBURBAN GAS PROPANE	898 W LANDSTREET RD	FL TIER 2	858 0.162 West
DG796 / 5	INVESTORS ROW AND JO	DELEGATES DRIVEINVES	FINDS, ECHO	917 0.174 WSW
DL798 / 5	KENAN TRANSPORT CO	1201 THORPE RD	FL AST	922 0.175 East
DL799 / 5	KTC - TAFT (ORLANDO)	1201 THORPE ROAD	FL TIER 2	922 0.175 East
DL800 / 5	KENAN TRANSPORT CO	1201 THORPE RD	FL Financial Assurance, FL TIER 2, FL NP...	922 0.175 East
DL801 / 5	KENAN TRANSPORT CO	1201 THORPE ROAD	RCRA-CESQG, FINDS, ECHO	922 0.175 East
805 / 5	SOUTHRIDGE COMMERCE	JOHN YOUNG PARKWAY	FINDS, ECHO	955 0.181 NW
809 / 5	HIATT SEED HARVESTIN	1421 W LANDSTREET RD	FL UST	971 0.184 SE
DG819 / 5	SUNDANCE MARKETING S	9564 DELEGATES DR	FINDS, ECHO	986 0.187 WSW
DG820 / 5	SUNDANCE MARKETING S	9564 DELEGATES DR	FL NPDES	986 0.187 WSW
DY822 / 5	SATURN OF ORLANDO SO	8620 S ORANGE BLOSSO	FINDS, ECHO	1000 0.189 NW
DY823 / 5	SATURN OF ORLANDO SO	8620 S ORANGE BLOSSO	RCRA NonGen / NLR	1000 0.189 NW
EA827 / 5	UNIVERSAL TECHNICAL	2202 W TAFT VINELAND	RCRA-SQG	1017 0.193 WSW
EA828 / 5	UNIVERSAL TECHNICAL	2202 W TAFT VINELAND	FINDS, ECHO	1017 0.193 WSW
ED837 / 5	CAMBRIA DISTRIBUTION	2500 PRINCIPAL ROW	FL NPDES	1037 0.196 ESE
ED838 / 5	CAMBRIA DISTRIBUTION	2500 PRINCIPAL ROW	FINDS, ECHO	1037 0.196 ESE
EH864 / 5	UNIVERSAL ORLANDO	2490 PRINCIPAL ROW	RCRA-SQG, FINDS, ECHO	1101 0.209 SE
EH865 / 5	STANDARD REGISTER OR	2490 PRINCIPAL ROW S	RCRA NonGen / NLR, FINDS, ECHO	1101 0.209 SE

MAPPED SITES SUMMARY - FOCUS MAP 5

Target Property:
 ORLANDO SOUTH INTERCHANGE
 ORLANDO, FL 32809

MAP ID / FOCUS MAP	SITE NAME	ADDRESS	DATABASE ACRONYMS	DIST (ft. & mi.) DIRECTION		
EI866 / 5	SUN DANCE GRAPHICS	9580 DELEGATES DR	FINDS, ECHO	1105	0.209	WSW
EI867 / 5	SUN DANCE GRAPHICS	9580 DELEGATES DR	FL NPDES	1105	0.209	WSW
870 / 5	KENAN TRANSPORT CO 0	INTERSECTION OF HWY	FL RGA LUST	1124	0.213	East
EK871 / 5	P S S WORLD MEDICAL	9695 DELEGATES DRIVE	FL TIER 2	1132	0.214	SW
EN887 / 5	OFFICE DEPOT - ORLAN	1151-B GILLS DRIVE	FL TIER 2	1139	0.216	SSE
EN888 / 5	OFFICE DEPOT CROSS D	1151 GILLS DR	RCRA-CESQG, FINDS, ECHO	1139	0.216	SSE
EO889 / 5	CONSTAR INC.	901 LANDSTREET RD.	FINDS, ECHO	1145	0.217	West
EP891 / 5		1285 LA QUINTA	HMIRS	1151	0.218	North
EP892 / 5	LAMP SALES UNLIMITED	1271 LA QUINTA DR UN	FINDS, ECHO	1151	0.218	NW
EP893 / 5	APCO SOLUTIONS INC	1271 LA QUINTA DR	EDR Hist Auto	1151	0.218	NW
EP894 / 5	LAMP SALES UNLIMITED	1271 LA QUINTA DR UN	RCRA NonGen / NLR	1151	0.218	NW
EO908 / 5	NATIONAL FREIGHT - O	901 W LANDSTREET ROA	FL TIER 2	1200	0.227	West
EO909 / 5	NATIONAL FREIGHT INC	901 WEST LANDSTREET	FL TIER 2	1200	0.227	West
EO910 / 5	NATIONAL FREIGHT INC	901 W LANDSTREET RD	FINDS, ECHO	1200	0.227	West
EO911 / 5	NATIONAL FREIGHT INC	901 W LANDSTREET RD	FL RGA LUST	1200	0.227	West
EU912 / 5	FLORIDA TOUR LINES I	1248 W LANDSTREET RD	RCRA NonGen / NLR, FINDS, ECHO	1212	0.230	SE
EU913 / 5	ELECTRIC SPECIALTY I	1240 W LANDSTREET RD	RCRA NonGen / NLR, FINDS, ECHO	1212	0.230	SE
EU926 / 5	WRB ENTERPRISES	1250 W LANDSTREET RD	FL RGA LUST	1222	0.231	SE
EU927 / 5	WRB ENTERPRISES	1250 W LANDSTREET RD	FL LUST, FL UST, FL AST	1222	0.231	SE
EU928 / 5	RINGHAVER EQUIP CO	1250 W LANDSTREET RD	RCRA NonGen / NLR, FINDS, ECHO	1222	0.231	SE
EK932 / 5	P J FOOD SERVICE	9600 DELEGATES DRIVE	FL TIER 2	1259	0.238	SW
EK933 / 5	PJ FOOD SERVICE	9600 DELEGATES DR	FINDS, ECHO	1259	0.238	SW
EK934 / 5	PJ FOOD SERVICE	9600 DELEGATES DR.	RCRA-CESQG	1259	0.238	SW
EK935 / 5	PJ FOOD SERVICE	9600 DELEGATES DRIVE	FL TIER 2	1259	0.238	SW
936 / 5	MCDONALD'S RESTAURAN	8475 S. ORANGE BLOSS	FL ASBESTOS	1263	0.239	North
FA953 / 5	WAWA	8574 S ORANGE BLOSSO	FINDS, ECHO	1298	0.246	NNW
FA954 / 5		8574 S. ORANGE BLOSS	FL SPILLS	1298	0.246	NNW
FA955 / 5	COGGIN HONDA AUTOMAR	8574 SOUTH ORANGE BL	FL RESP PARTY	1298	0.246	NNW
FA956 / 5	WAWA FOOD MARKET #51	8574 S ORANGE BLOSSO	RCRA-CESQG	1298	0.246	NNW
FA957 / 5	COGGIN-O'STEEN HONDA	8574 S ORANGE BLOSSO	FL RGA LUST	1298	0.246	NNW
FA958 / 5	COGGIN HONDA AUTOMAR	8574 S ORANGE BLOSSO	FL RGA LUST	1298	0.246	NNW
FA959 / 5	COGGIN HONDA	8574 S ORANGE BLOSSO	RCRA-CESQG, FINDS, ECHO	1298	0.246	NNW
FA960 / 5	GORDON FOOD SERVICE	8574 S ORANGE BLOSSO	FINDS, ECHO	1298	0.246	NNW
FA961 / 5	WAWA FLORIDA LLC 513	8574 S ORANGE BLOSSO	FL LUST, FL UST, FL AST, FL Financial As...	1298	0.246	NNW
FB962 / 5	THERMO KING	9707 BACHMAN RD	FL NPDES	1300	0.246	NE
FB963 / 5	THERMO KING	9707 BACHMAN RD	FINDS, ECHO	1300	0.246	NE
EN964 / 5	COCA COLA FOUNTAIN	1125 GILLS DR STE 40	RCRA-SQG, FINDS, ECHO	1301	0.246	SE
EN965 / 5	ECOLAB	1125 GILLS DRIVE - S	FL TIER 2	1301	0.246	SE
FE981 / 5	EURO METALS	9109 BACHMAN RD STE	FINDS, ECHO	1369	0.259	WSW

MAPPED SITES SUMMARY - FOCUS MAP 5

Target Property:
 ORLANDO SOUTH INTERCHANGE
 ORLANDO, FL 32809

MAP ID / FOCUS MAP	SITE NAME	ADDRESS	DATABASE ACRONYMS	DIST (ft. & mi.) DIRECTION		
FE982 / 5	OKI WEAR INC	9109 BACHMAN RD	FINDS, ECHO	1369	0.259	WSW
FE983 / 5	EURO METALS	9109 BACHMAN RD STE	RCRA NonGen / NLR	1369	0.259	WSW
FE984 / 5	OKI WEAR INC	9109 BACHMAN RD	RCRA NonGen / NLR	1369	0.259	WSW
FE997 / 5	RUBBERCRAFT INC	9113 BACHMAN RD	RCRA NonGen / NLR, FINDS, ECHO	1414	0.268	WSW
FE998 / 5	RUBBERCRAFT INC	9113 BACHMAN RD	RCRA NonGen / NLR	1414	0.268	WSW
FE999 / 5	SCOTTS LAWNSERVICE	9113 BACHMAN RD	FINDS, ECHO	1414	0.268	WSW
FE1000 / 5		9113 BACHMAN ROAD	FL SPILLS	1414	0.268	WSW
1001 / 5	8608 SUN DR	8608 SUN DR	US CDL	1433	0.271	NW
FE1069 / 5	COMMERCIAL CARRIER C	9126 BACHMAN RD	FL UST, FL Financial Assurance	1522	0.288	WSW
FS1083 / 5	JOSE F MORET	9557 BACHMAN RD	FL RGA LUST	1539	0.291	NE
FS1084 / 5	JOSE F MORET	9557 BACHMAN RD	FL LUST, FL TANKS	1539	0.291	NE
1090 / 5	EXPRESS FLEET SERVIC	1125 THORPE RD	RCRA NonGen / NLR, FINDS, ECHO	1552	0.294	NE
FU1093 / 5	DIVISION OF FORESTRY	8431 S ORANGE BLOSSO	FL RGA LUST	1564	0.296	North
FU1094 / 5	DIVISION OF FORESTRY	8431 S ORANGE BLOSSO	FL RGA LUST	1564	0.296	North
FU1095 / 5	DIVISION OF FORESTRY	8431 S ORANGE BLOSSO	FL LUST, FL UST	1564	0.296	North
FU1096 / 5	DIVISION OF FORESTRY	8431 S ORANGE BLOSSO	FL LUST, FL UST, FL AST	1564	0.296	North
FW1101 / 5	C V S PHARMACY - DIS	8201 CHANCELLOR DRIV	FL TIER 2	1581	0.299	ENE
FW1102 / 5	CVS DISTRIBUTION CEN	8201 CHANCELLOR DRIV	FL TIER 2	1581	0.299	ENE
FW1103 / 5		8201 CHANCELLOR DRIV	FL SPILLS	1581	0.299	ENE
FW1104 / 5	CVS ORLANDO FL DISTR	8201 CHANCELLOR DR	RCRA-LQG	1581	0.299	ENE
FW1105 / 5	PENSKE TRUCK LEASING	8201 CHANCELLOR DRIV	RCRA NonGen / NLR, FINDS, ECHO	1581	0.299	ENE
FW1106 / 5	CVS ORLANDO DISTRIBU	8201 CHANCELLOR DRIV	FL TIER 2	1581	0.299	ENE
FW1107 / 5	CVS ORLANDO FL DISTR	8201 CHANCELLOR DR	FL LUST, FL UST, FL AST, FL Financial As...	1581	0.299	ENE
FW1108 / 5	CVS ORLANDO FL DISTR	8201 CHANCELLOR DR	FL RGA LUST	1581	0.299	ENE
FW1109 / 5	RYDER TRUCK RENTAL I	8201 CHANCELLOR DR	FL RGA LUST	1581	0.299	ENE
GA1130 / 5	STORAGE FACILITY	8421 S ORANGE BLOSSO	FINDS, ECHO	1622	0.307	NW
GA1131 / 5	STORAGE FACILITY	8421 S ORANGE BLOSSO	FL NPDES	1622	0.307	NW
GB1140 / 5	MORAN PRINTING FACIL	9125 BACHMAN RD	FL AIRS	1641	0.311	SW
GB1141 / 5	RR DONNELLEY ORLANDO	9125 BACHMAN RD	RCRA-SQG, NY MANIFEST	1641	0.311	SW
GB1142 / 5	RR DONNELLEY ORLANDO	9125 BACHMAN ROAD	FL TIER 2	1641	0.311	SW
GB1143 / 5		9125 BACHMAN ROAD	ERNS	1641	0.311	SW
GB1144 / 5	MOORE WALLACE NORTH	9125 BACHMAN RD	US AIRS, FINDS, ECHO	1641	0.311	SW
1158 / 5	MOTORCYCLE MECHANIC	9751 DELEGATES DR	RCRA-CESQG, FINDS, ECHO	1675	0.317	West
GB1160 / 5	RR DONNELLEY - MORAN	9125 9133 9141 BACHM	FL NPDES	1687	0.320	SW
GE1161 / 5	HERITAGE EXHIBITS	2300 PRINCIPAL ROW	RCRA-CESQG	1689	0.320	SW
GE1162 / 5	HERITAGE EXHIBITS	2300 PRINCIPAL ROW	FINDS, ECHO	1689	0.320	SW
GE1163 / 5	FREEMAN DECORATING C	2300 PRINCIPAL ROW	RCRA NonGen / NLR	1689	0.320	SW
GE1164 / 5	NUR	2300 PRINCIPAL ROW	FINDS, ECHO	1689	0.320	SW
GE1165 / 5	FREEMAN DECORATING C	2300 PRINCIPAL ROW	RCRA-CESQG, FINDS, ECHO	1689	0.320	SW

MAPPED SITES SUMMARY - FOCUS MAP 5

Target Property:
 ORLANDO SOUTH INTERCHANGE
 ORLANDO, FL 32809

MAP ID / FOCUS MAP	SITE NAME	ADDRESS	DATABASE ACRONYMS	DIST (ft. & mi.) DIRECTION
GE1166 / 5		2300 PRINCIPAL ROW	FL SPILLS	1689 0.320 SW
GO1202 / 5	CITGO 178	8510 DOT LN	EDR Hist Auto	1809 0.343 ENE
GO1208 / 5	MORNINGSIDE PARK AND		FL NPDES	1836 0.348 ENE
1222 / 5		2012 LAKE CRISTY DRI	FL SPILLS	1867 0.354 NW
GQ1224 / 5	LONG & SCOTT FARMS I	8600 W JONES AVE	FL UST, FL AST, FL Financial Assurance	1878 0.356 NW
GU1231 / 5	ORLANDO_CHARTER COMM	2351 INVESTORS ROW,Y	FL TIER 2	1901 0.360 ESE
GU1232 / 5	XPO - SUPPLY CHAIN,	2351 INVESTORS ROW	FL TIER 2, FL NPDES	1901 0.360 ESE
GU1233 / 5	FL-1041- ORLANDO	2351 INVESTORS ROW,Y	FL TIER 2	1901 0.360 ESE
GU1234 / 5	XNO-XPO LOGISTICS	2351 INVESTORS ROW	FINDS, ECHO	1901 0.360 ESE
GU1235 / 5	KELLOGG SNACKS - ORL	2351 INVESTORS ROW	FL TIER 2, FL NPDES	1901 0.360 ESE
GU1242 / 5	LMG ORLANDO LLC	2410 INVESTORS ROW	FINDS, ECHO	1907 0.361 ESE
1244 / 5	CASH AUTO SALES	8410 S ORANGE BLOSSO	FL LUST, FL UST	1917 0.363 North
GQ1272 / 5	CASH AUTO SALES	8400 S ORANGE BLOSSO	FL RGA LUST	2008 0.380 North
GQ1273 / 5	SAFARI AUTO	8400 S ORANGE BLOSSO	RCRA NonGen / NLR, FINDS, ECHO	2008 0.380 North
HC1284 / 5	BACHMAN ROAD PARKING	9450 BACHMAN RD	FL TANKS	2032 0.385 NE
HC1285 / 5	BACHMAN ROAD PARKING	9450 BACHMAN RD	FL LUST, FL NPDES	2032 0.385 NE
HC1286 / 5	FEDEX - CY17 ORLANDO	9450 BACHMAN RD	FINDS, ECHO	2032 0.385 NE
HI1307 / 5	HERITAGE OPERATING L	9307 BACHMAN ROAD	FL TIER 2	2080 0.394 SW
HI1312 / 5	THE SYGMA NETWORK, I	9313 BACHMAN RD	FL NPDES	2096 0.397 SW
HI1313 / 5	BACHMAN	9313 BACHMAN	FL Financial Assurance, FL TIER 2	2096 0.397 SW
HI1314 / 5	M V TRANSPORTATION	9313 BACHMAN ROAD	FL TIER 2	2096 0.397 SW
HI1315 / 5	THE SYGMA NETWORK, I	9313 BACHMAN RD	FINDS, ECHO	2096 0.397 SW
HI1316 / 5	SYGMA NETWORK FUELIN	9313 BACHMAN RD	FL AST	2096 0.397 SW
HI1320 / 5	TAFT HOLDINGS - MWI	9331 BACHMAN RD	FL TANKS	2134 0.404 SW
HI1333 / 5		9337 BACHMAN RD	ERNS	2181 0.413 SW
HI1334 / 5	MWI CORPORATION RECY	9337 BACHMAN RD	FL NPDES	2181 0.413 SW
HI1335 / 5		9337 BACHMAN ROAD	FL SPILLS	2181 0.413 SW
HC1339 / 5	RYDER TRANSPORTATION	9401 BACHMAN ROAD	FL Financial Assurance, FL TIER 2	2201 0.417 NE
HC1340 / 5	RYDER TRANSPORTATION	9401 BACHMAN RD	FL AST	2201 0.417 NE
HC1341 / 5	GATOR LEASING - ORLA	9401 BACHMAN ROAD	FL TIER 2	2201 0.417 NE
HO1352 / 5	LMG WAREHOUSE	2350 INVESTORS ROW	FINDS, ECHO	2221 0.421 ESE
HO1353 / 5	LMG INC	2350 INVESTORS ROW	FL AST	2221 0.421 ESE
HO1354 / 5	LMG INC	2350 INVESTORS ROW	FL Financial Assurance	2221 0.421 ESE
1363 / 5	BELLSOUTH - 33792	MORNING DRIVE	FL TIER 2	2279 0.432 NNW
HT1369 / 5		892 THORPE ROAD	HMIRS	2297 0.435 NE
HT1387 / 5	SYMONS CORPORATION	880 THORPE RD	FINDS, ECHO	2337 0.443 NE
HT1388 / 5	SYMONS CORPORATION	880 THORPE RD	RCRA NonGen / NLR	2337 0.443 NE
HT1418 / 5	MOBICARE	931 THORPE RD	RCRA-CESQG, FINDS, ECHO	2375 0.450 NE
II1444 / 5	SUNOCO - MALL #433	8220 S ORANGE BLOSSO	FL RGA LUST	2458 0.466 NW

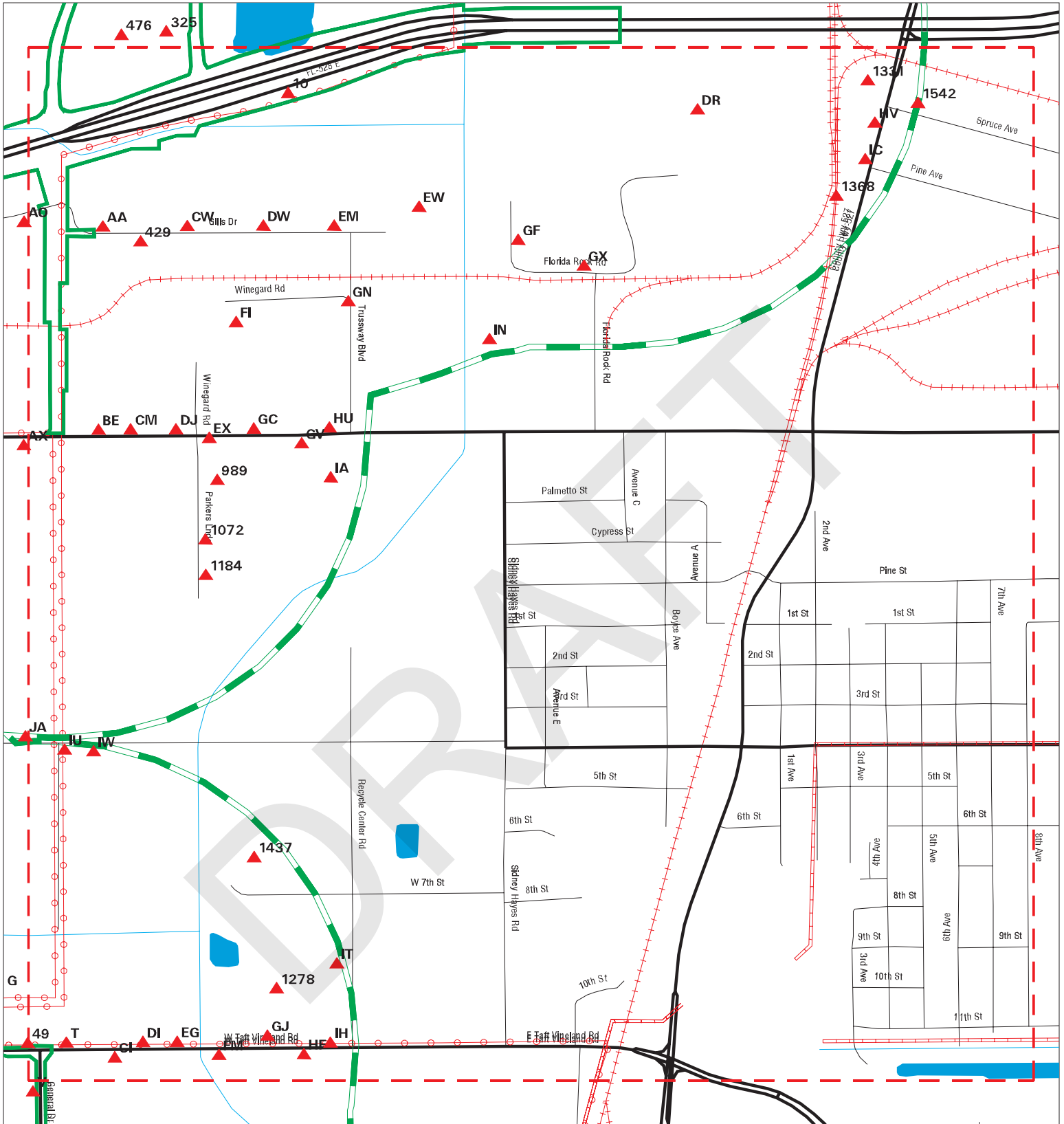
MAPPED SITES SUMMARY - FOCUS MAP 5

Target Property:
 ORLANDO SOUTH INTERCHANGE
 ORLANDO, FL 32809

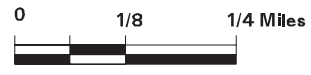
MAP ID / FOCUS MAP	SITE NAME	ADDRESS	DATABASE ACRONYMS	DIST (ft. & mi.) DIRECTION
II1445 / 5	SUNOCO #0947-5617	8220 S ORANGE BLOSSO	FL RGA LUST	2458 0.466 NW
II1446 / 5	SUNOCO SERVICE STATI	8220 S ORANGE BLOSSO	RCRA-CESQG, FINDS, ECHO	2458 0.466 NW
II1447 / 5	KAYO OIL CO GIL SIMO	8220 S ORANGE BLOSSO	EDR Hist Auto	2458 0.466 NW
II1448 / 5	COASTAL MART #9037	8220 S ORANGE BLOSSO	FL RGA LUST	2458 0.466 NW
II1449 / 5	EXXON-MALL #433	8220 S ORANGE BLOSSO	FL LUST, FL UST, FL Financial Assurance	2458 0.466 NW
II1450 / 5	MALL SUNOCO	8220 S ORANGE BLOSSO	FL RGA LUST	2458 0.466 NW
JA1539 / 5	UNDERGROUND SUPPLY C	801 THORPE RD	FL UST	2629 0.498 South
JA1540 / 5		801 THORPE RD	FL SPILLS	2629 0.498 South
JA1541 / 5		801 THORPE RD	ERNS	2629 0.498 South

DRAFT

Focus Map - 6 - 5783032.1s



- | | | |
|----------------------|------------------------------|-------------------------|
| Sites | Focus Map - Sites | Dept. Defense Sites |
| Target Property | Power Line | Indian Reservations BIA |
| Search Buffer | Pipe Line | FL Brownfield |
| Focus Map - No Sites | National Priority List Sites | |



SITE NAME: Orlando South Interchange ADDRESS: Orlando South Interchange CITY/STATE: Orlando FL ZIP: 32809	CLIENT: KB Environmental Sciences CONTACT: Linsey Delgrosso INQUIRY #: 5783032.1s DATE: 09/10/19
--	---

MAPPED SITES SUMMARY - FOCUS MAP 6

Target Property:
 ORLANDO SOUTH INTERCHANGE
 ORLANDO, FL 32809

MAP ID / FOCUS MAP	SITE NAME	ADDRESS	DATABASE ACRONYMS	DIST (ft. & mi.) DIRECTION
10 / 6	SR-528 BEACHLINE EXP	BEACHLINE EXPRESSWAY	FINDS, ECHO	TP
T81 / 6		828 TAFT-VINELAND RD	HMIRS	TP
T82 / 6		828 TAFT VINELAND RO	HMIRS	TP
T83 / 6		828 TAFT VINELAND RO	HMIRS	TP
T84 / 6		828 TAFT VINELAND RO	HMIRS	TP
T85 / 6		828 TAFT-VINELAND RD	HMIRS	TP
T86 / 6		828 TAFT VINELAND RD	HMIRS	TP
T87 / 6		828 TAFT VINELAND RD	HMIRS	TP
T88 / 6		828 TAFT-VINELAND RO	HMIRS	TP
T89 / 6		828 TAFT VINELAND RD	HMIRS	TP
T90 / 6		828 TAFT VINELAND RD	HMIRS	TP
T91 / 6		828 TAFT VINELAND RD	HMIRS	TP
T92 / 6		828 TAFT VINELAND RD	HMIRS	TP
T93 / 6		828 TAFT VINELAND RD	HMIRS	TP
T94 / 6		828 TAFT VINELAND RD	HMIRS	TP
T95 / 6		828 TAFT VINELAND RD	HMIRS	TP
T96 / 6		828 TAFT VINELAND RD	HMIRS	TP
T97 / 6		828 TAFT VINELAND RO	HMIRS	TP
T98 / 6		828 TAFT-VINELAND RO	HMIRS	TP
T99 / 6		828 TAFT VINELAND RO	ERNS, HMIRS	TP
T100 / 6		828 TAFT VINELAND RD	HMIRS	TP
T101 / 6		828 TAFT-VINELAND RO	HMIRS	TP
T102 / 6		828 TAFT-VINELAND RO	HMIRS	TP
T103 / 6		828 TAFT-VINELAND RO	ERNS, HMIRS	TP
T104 / 6		828 TAFT-VINELAND RO	HMIRS	TP
T105 / 6		828 TAFT VINELAND RO	HMIRS	TP
T106 / 6		828 TAFT-VINELAND RO	HMIRS	TP
T107 / 6		828 TAFT VINELAND RO	HMIRS	TP
T108 / 6		828 TAFT VINELAND RO	HMIRS	TP
T109 / 6		828 TAFT-VINELAND RD	HMIRS	TP
T110 / 6		828 TAFT VINELAND RO	HMIRS	TP
T111 / 6		828 TAFT-VINELAND RO	HMIRS	TP
T112 / 6		828 TAFT-VINELAND RD	HMIRS	TP
T113 / 6		828 TAFT VINELAND RD	HMIRS	TP
T114 / 6		828 TAFT VINELAND RD	HMIRS	TP
T115 / 6		828 TAFT VINELAND RD	HMIRS	TP
T116 / 6		828 TAFT VINELAND	HMIRS	TP
T117 / 6		828 TAFT VINELAND RO	HMIRS	TP
T118 / 6		828 TAFT VINELAND RD	HMIRS	TP

MAPPED SITES SUMMARY - FOCUS MAP 6

Target Property:
 ORLANDO SOUTH INTERCHANGE
 ORLANDO, FL 32809

MAP ID / FOCUS MAP	SITE NAME	ADDRESS	DATABASE ACRONYMS	DIST (ft. & mi.) DIRECTION		
T119 / 6		828 W TAFT VINELIND	HMIRS	TP		
T120 / 6		828 TAFT VINELAND RO	HMIRS	TP		
T121 / 6		828 TAFT VINELAND RD	HMIRS	TP		
T122 / 6		828 TAFT VINELAND RO	HMIRS	TP		
T123 / 6		828 TAFT VINELAND	HMIRS	TP		
T124 / 6		828 TAFT VINELAND	HMIRS	TP		
T125 / 6		828 TAFT VINELAND RD	HMIRS	TP		
T126 / 6		828 TAFT VINELAND RD	HMIRS	TP		
T127 / 6		828 TAFT VINELAND RD	HMIRS	TP		
T128 / 6		828 TAFT VINELAND RD	HMIRS	TP		
T129 / 6		828 TAFT VINELAND RD	HMIRS	TP		
T130 / 6		828 TAFT VINELAND	HMIRS	TP		
T131 / 6		828 TAFT VINELAND RD	HMIRS	TP		
T132 / 6		828 TAFT VINELAND RO	HMIRS	TP		
T133 / 6	CONSOLIDATED FREIGHT	828 TAFT-VINELAND RO	RCRA NonGen / NLR, FINDS, ECHO	TP		
T134 / 6		818 TAFT VINELAND RO	HMIRS	TP		
AA235 / 6	LOT 1 CROSSROADS BUS	601 GILLS DR	FINDS, ECHO	83	0.016	ENE
AA236 / 6	CROSSROADS BUSINESS	601 GILLS DR	FINDS	83	0.016	ENE
T267 / 6	SUPER TRANSPORT INC	726 TAFT VINELAND RD	FINDS, ECHO	118	0.022	ESE
T268 / 6	OLDCASTLE PRECAST, I	726 W. TAFT VINELAND	FINDS	118	0.022	ESE
T269 / 6	SUPER TRANSPORT INC	726 TAFT VINELAND RD	RCRA NonGen / NLR	118	0.022	ESE
T270 / 6		805 TAFT VINELAND (1	FL SPILLS	125	0.024	East
T271 / 6		805 TAFT-VINELAND	ERNS	125	0.024	East
T278 / 6	RING POWER CORPORATI	803 W TAFT VINELAND	RCRA-SQG, FINDS, ECHO	133	0.025	ENE
BE369 / 6	SIGMA CORPORATION	691 W LANDSTREET RD	FINDS, ECHO	304	0.058	East
BE370 / 6	RUSSELL PIPE	691 WEST LANDSTREET	FINDS, ECHO	304	0.058	East
BE388 / 6	SUNBELT SALES & RENT	706 W LANDSTREET RD	FL RGA LUST	339	0.064	ESE
BE389 / 6	SUNBELT SALES & RENT	706 W LANDSTREET RD	FL LUST, FL UST	339	0.064	ESE
BE390 / 6	THOMPSON PUMPS	706 W LANDSTREET RD	FINDS, ECHO	339	0.064	ESE
BE407 / 6		706 LANDSTREET ROAD	FL SPILLS	377	0.071	ESE
429 / 6	HALL CAPITAL	550 GILLS DR	FINDS, ECHO	406	0.077	East
CI514 / 6	BROOK'S PRODUCTS INC	690 TAFT-VINELAND RD	FL AST	550	0.104	East
CI515 / 6	OLDCASTLE PRECAST IN	690 W. TAFT - VINELA	US AIRS, FINDS	550	0.104	East
CI516 / 6	OLDCASTLE PRECAST -	690 WEST TAFT VINELA	FL TIER 2	550	0.104	East
CI517 / 6	OLDCASTLE PRECAST IN	690 W. TAFT - VINELA	ECHO	550	0.104	East
CI518 / 6	OLDCASTLE PRECAST- O	690 WEST TAFT VINELA	FL TIER 2	550	0.104	East
CI519 / 6	OLDCASTLE PRECAST IN	690 W TAFT VINELAND	TRIS	550	0.104	East
CI520 / 6	SLOAN CONSTRUCTION C	690 TAFT VINELAND RO	RCRA NonGen / NLR, FINDS, ECHO	550	0.104	East
CI521 / 6	OLDCASTLE PRECAST-OR	690 W TAFT VINELAND	FL AIRS, FL NPDES	550	0.104	East

MAPPED SITES SUMMARY - FOCUS MAP 6

Target Property:
 ORLANDO SOUTH INTERCHANGE
 ORLANDO, FL 32809

MAP ID / FOCUS MAP	SITE NAME	ADDRESS	DATABASE ACRONYMS	DIST (ft. & mi.) DIRECTION
CM533 / 6	PIPER CASEPRO	603 W LANDSTREET RD	RCRA NonGen / NLR, FINDS, ECHO	583 0.110 East
CM663 / 6	B & M PARTNERS	360 LANDSTREET RD	FL UST	681 0.129 ESE
CW693 / 6	PETCO DC #638	501 GILLS DR STE 200	FINDS, ECHO	711 0.135 SSE
CW694 / 6	FEDEX GROUND PACKAGE	501 GILLS DR SUITE 1	RCRA-CESQG, ECHO	711 0.135 SSE
CW695 / 6	PETCO DC #638	501 GILLS DR STE 200	RCRA-SQG	711 0.135 SSE
CW696 / 6	501 GILLS DRIVE	501 GILLS DRIVE	HMIRS	711 0.135 SSE
CW697 / 6	PETCO DISTRIBUTION C	501 GILLS DR	FINDS, ECHO	711 0.135 SSE
CW698 / 6	PETCO ANIMAL SUPPLIE	501 GILLS DRIVE	FL TIER 2, FL NPDES	711 0.135 SSE
CW699 / 6	FEDEX GROUND PACKAGE	501 GILLS DR SUITE 1	FINDS	711 0.135 SSE
DI744 / 6	FUELMAN-W TAFT VINEL	605 W TAFT VINELAND	FL UST	795 0.151 East
DI745 / 6	HIGHLANDS OIL - ORLA	605 WEST TAFT VINELA	FL TIER 2	795 0.151 East
DI746 / 6	ELAND ENERGY CORP	605 W TAFT VINELAND	FL RGA LUST	795 0.151 East
DI747 / 6	FUELMAN-W TAFT VINEL	605 W TAFT VINELAND	FL RGA LUST	795 0.151 East
DI748 / 6	FUELMAN-W TAFT VINEL	605 W TAFT VINELAND	FL LUST, FL AST, FL CLEANUP SITES, FL DW...	795 0.151 East
DI749 / 6	TAYLOR PETROLEUM CO	605 W TAFT VINELAND	FL RGA LUST	795 0.151 East
DI750 / 6	FUELMAN-W TAFT VINEL	605 W TAFT VINELAND	FL SPILLS 80	795 0.151 East
DI751 / 6	HARVEY OIL CO INC	605 W TAFT VINELAND	RCRA NonGen / NLR, FINDS, ECHO	795 0.151 East
DJ753 / 6	ANGELO'S RECYCLED MA	500 W LANDSTREET RD	FL NPDES	814 0.154 East
DJ755 / 6	MASTEC NORTH AMERICA	555 LANDSTREET ROAD	FL TIER 2	817 0.155 East
CW786 / 6	GILLS DRIVE SPEC WAR	450 GILLS DRIVE	FINDS, ECHO	868 0.164 SSE
DR787 / 6	ACE ERIK CAB CORP	8808 FLORIDA ROCK RD	FINDS, ECHO	885 0.168 SE
DR788 / 6	C & S SALVAGE & RECY	8808 FLORIDA ROCK RD	RCRA-CESQG	885 0.168 SE
DR789 / 6	ACE ERIK CAB CORP	8808 FLORIDA ROCK RD	RCRA-SQG	885 0.168 SE
DW810 / 6	MCKESSON MEDICAL SUR	401 GILLS DR STE 100	RCRA-CESQG	973 0.184 SSE
DW811 / 6	MCKESSON MEDICAL SUR	401 GILLS DR STE 100	FINDS, ECHO	973 0.184 SSE
DW812 / 6	MCKESSON CORPORATION	401 GILLS DRIVE	FL TIER 2	973 0.184 SSE
DJ813 / 6	MASTEC NORTH AMERICA	555 W LANDSTREET RD	FL SWF/LF, FL LUST, FL UST, FL AST, FL F...	976 0.185 East
DJ814 / 6	MASTEC NORTH AMERICA	555 W LANDSTREET RD	FL RGA LUST	976 0.185 East
DJ815 / 6	BURNUP & SIMS TELCOM	555 W LANDSTREET RD	FL RGA LUST	976 0.185 East
DW858 / 6	VICTORY PACKAGING OR	350 GILLS DRIVE	FL TIER 2	1089 0.206 SSE
DW859 / 6	VICTORY PACKAGING	350 GILLS DR	FINDS	1089 0.206 SSE
DW860 / 6	LOT 4 CROSSROADS BUS	350 GILLS DR	FINDS, ECHO	1089 0.206 SSE
EG861 / 6	FLEET TRANSPORT CO I	503 W TAFT VINELAND	FL LUST, FL UST, RCRA NonGen / NLR, FIND...	1092 0.207 East
EG862 / 6	FLEET TRANSPORT CO I	503 W TAFT VINELAND	FL RGA LUST	1092 0.207 East
EG863 / 6	FLEET TRANSPORT CO.,	503 W TAFT VINELAND	FL RGA LUST	1092 0.207 East
EM878 / 6	OWENS & MINOR DISTRI	301 GILLS DR #100	FINDS, ECHO	1136 0.215 SSE
EM879 / 6	NISSAN PARTS DISTRIB	301 GILLS DRIVE SUIT	FL TIER 2	1136 0.215 SSE
EM880 / 6	OWENS AND MINOR DIST	301 GILLS DRIVE - SU	FL TIER 2	1136 0.215 SSE
EM881 / 6	MCKESSON CORPORATION	301 GILLS DRIVE	FL TIER 2	1136 0.215 SSE

MAPPED SITES SUMMARY - FOCUS MAP 6

Target Property:
 ORLANDO SOUTH INTERCHANGE
 ORLANDO, FL 32809

MAP ID / FOCUS MAP	SITE NAME	ADDRESS	DATABASE ACRONYMS	DIST (ft. & mi.) DIRECTION
EM882 / 6	OWENS & MINOR DISTRI	301 GILLS DR #100	RCRA NonGen / NLR	1136 0.215 SSE
EM883 / 6	MCKESSON MEDICAL SUR	301 GILLS DR #200	FINDS	1136 0.215 SSE
EM884 / 6	MCKESSON CORPORATION	301 GILLS DRIVE, SUI	FL TIER 2	1136 0.215 SSE
EM885 / 6	MCKESSON MEDICAL SUR	301 GILLS DR #200	RCRA-CESQG, ECHO	1136 0.215 SSE
EW922 / 6	UNITED FACILITIES -	201 GILLS DRIVE	FL TIER 2	1217 0.230 SSE
EW923 / 6	UNITED FACILITIES WAR	201 GILLS DR.	FINDS, ECHO	1217 0.230 SSE
EX937 / 6	ST N STRIP SHOP	482 LANDSTREET RD	FINDS, ECHO	1265 0.240 East
EX969 / 6	SIGN PRODUCERS INC	460 W LANDSTREET RD	US AIRS, FINDS, ECHO	1332 0.252 East
EX970 / 6	SIGN PRODUCERS INC	460 W LANDSTREET RD	RCRA NonGen / NLR	1332 0.252 East
EX971 / 6	PINE CASTLE PET CREM	460 W LANDSTREET RD	FL AIRS	1332 0.252 East
EX972 / 6	STRAIT AUTOMOTIVE	494 W LANDSTREET RD	RCRA NonGen / NLR, FINDS, ECHO	1332 0.252 East
EX973 / 6	CRAWFORD EQUIPMENT &	436 W LANDSTREET RD	RCRA NonGen / NLR, FINDS, ECHO	1333 0.252 East
989 / 6	FLORIDA BIO-COMPLIAN	436 LANDSTREET ROAD	FINDS, ECHO	1392 0.264 ESE
FI1002 / 6	HUBBARD CONSTRUCTION	303 LANDSTREET RD.	FL TIER 2	1434 0.272 ESE
FM1045 / 6	HEMTV LLC	502 TAFT VINELAND RD	FL NPDES	1453 0.275 East
FM1046 / 6	HEMTV LLC	502 TAFT VINELAND RD	FINDS, ECHO	1453 0.275 East
FI1047 / 6	MID FLORIDA MATERIAL	303 LANDSTREET RD.	FL TIER 2	1457 0.276 ESE
1072 / 6	SUNBELT RENTALS-PARK	9101 PARKERS LNDG	FL NPDES	1534 0.291 SE
GC1148 / 6	BEE LINE USED AUTO P	419 W LANDSTREET RD	FL NPDES	1650 0.312 East
GC1149 / 6	BEE LINE USED AUTO P	419 W LANDSTREET ROA	FINDS, ECHO	1650 0.312 East
GC1150 / 6	BEE LINE USED AUTO P	419 W LANDSTREET RD	RCRA NonGen / NLR	1650 0.312 East
GC1151 / 6	FDOT - ORLANDO MAINT	420 W LANDSTREET RD	RCRA-SQG, FINDS, ECHO	1652 0.313 East
GC1152 / 6	DEPARTMENT OF TRANSP	420 WEST LANDSTREET	FL TIER 2	1652 0.313 East
GC1153 / 6	FL DEPT OF TRANSPORT	420 W LANDSTREET RD	FL LUST, FL UST, FL AST, FL Financial As...	1652 0.313 East
GC1154 / 6	FL DEPT OF TRANSPORT	420 W LANDSTREET RD	FL RGA LUST	1652 0.313 East
GC1159 / 6	FLORIDA DEPT. OF TRA	420 W. LANDSTREET RD	FL UIC	1679 0.318 East
GF1168 / 6	TAFT TERMINAL		ABANDONED MINES	1700 0.322 SSE
1184 / 6	PUROCLEAN	9125 PARKERS LANDING	FINDS	1736 0.329 SE
GF1185 / 6	CRUSHING INC	8520 FLORIDA ROCK RD	US AIRS	1759 0.333 SSE
GF1186 / 6	CRUSHING INC	8520 FLORIDA ROCK RD	FL AIRS	1759 0.333 SSE
GJ1192 / 6	FLAGLER CONSTRUCTION	410 W TAFT VINELAND	FINDS	1783 0.338 East
GN1201 / 6	ORLANDO PAVING PLANT	8801 WINEGARD RD	FL SWF/LF, FL AIRS	1800 0.341 SSE
GF1209 / 6	ORLANDO PAVING/TAFT	8501 FLORIDA ROCK RD	FL AIRS, FL Financial Assurance, FL TIER...	1837 0.348 SSE
GF1210 / 6	HUBBARD CONSTRUCTION	8501 FLORIDA ROCK RO	FL TIER 2	1837 0.348 SSE
GF1211 / 6	ORLANDO PAVING COMPA	8501 FLORIDA ROCK RD	ICIS, US AIRS, FINDS, ECHO	1837 0.348 SSE
GF1212 / 6	ORLANDO PAVING CO	8501 FLORIDA ROCK RD	FL AST	1837 0.348 SSE
GF1213 / 6	MULLINIKS CONSTRUCTI	8501 FLORIDA ROCK RO	FINDS, ECHO	1837 0.348 SSE
GJ1214 / 6	ON-SITE FUEL SERVICE	387 W TAFT-VINELAND	FINDS, ECHO	1864 0.353 East
GJ1215 / 6	ON SITE	387 W TAFT VINELAND	EDR Hist Auto	1864 0.353 East

MAPPED SITES SUMMARY - FOCUS MAP 6

Target Property:
 ORLANDO SOUTH INTERCHANGE
 ORLANDO, FL 32809

MAP ID / FOCUS MAP	SITE NAME	ADDRESS	DATABASE ACRONYMS	DIST (ft. & mi.) DIRECTION
GJ1216 / 6	DIESEL DIRECT, INC.	387 WEST TAFT-VINELA	FL TIER 2, FL NPDES	1864 0.353 East
GJ1217 / 6	ON-SITE FUEL SERVICE	387 WEST TAFT VINELA	FL TIER 2	1864 0.353 East
GJ1218 / 6		387 WEST TAFT VINELA	FL SPILLS	1864 0.353 East
GJ1219 / 6	ORLANDO	387 W. TAFT VINELAND	FL TIER 2	1864 0.353 East
GJ1220 / 6	ON-SITE FUEL SERVICE	387 WEST TAFT-VINELA	FL TIER 2	1864 0.353 East
GJ1223 / 6	FLEETWOOD SYSTEMS	365 TAFT VINELAND RD	RCRA NonGen / NLR, FINDS, ECHO	1876 0.355 East
GV1236 / 6	DARLING INGREDIENTS	408 W LANDSTREET RD	FL AST	1902 0.360 East
GV1237 / 6	GRIFFIN INDUSTRIES L	408 WEST LANDSTREET	FL TIER 2, FL NPDES	1902 0.360 East
GV1238 / 6	DARLING INGREDIENTS	408 WEST LANDSTREET	FL Financial Assurance, FL TIER 2, FL NP...	1902 0.360 East
GV1239 / 6	DARLING INGREDIENTS	408 WEST LANDSTREET	FL TIER 2	1902 0.360 East
GV1240 / 6	GRIFFIN INDUSTRIES,	408 W LANDSTREET	FINDS, ECHO	1902 0.360 East
GV1241 / 6	GRIFFIN INDUSTRIES,	408 W LANDSTREET	ICIS	1902 0.360 East
GX1247 / 6	ASHLEY TIRES DISPOSA	8515 FLORIDA ROCK RO	FL RGA LF	1929 0.365 South
GX1248 / 6	ASHLEY TIRES DISPOSA	8515 FLORIDA ROCK RO	FL SWF/LF	1929 0.365 South
GX1257 / 6	ORLANDO WATERSPORTS	8615 FLORIDA ROCK RD	FL LUST, FL TANKS	1947 0.369 South
GX1258 / 6	ORLANDO WATERSPORTS	8615 FLORIDA ROCK RD	FL RGA LUST	1947 0.369 South
GJ1259 / 6	STARLINE MANUFACTURI	365 W TAFT VINELAND	FL LUST, FL UST	1949 0.369 East
GJ1260 / 6	STARLINE MANUFACTURI	365 W TAFT VINELAND	FL RGA LUST	1949 0.369 East
GJ1261 / 6		365 W. TAFT VINELAND	ERNS	1949 0.369 East
GN1271 / 6	HUBBARD CONSTRUCTION	8848 TRUSSWAY BLVD	RCRA NonGen / NLR, FINDS, ECHO	2006 0.380 SSE
GN1274 / 6	TRUSSWAY MANUFACTURI	8850 TRUSSWAY BLVD	FINDS	2011 0.381 SSE
GN1275 / 6	TRUSSWAY SOUTHEAST,	8850 TRUSSWAY BLVD	FL RGA LUST	2011 0.381 SSE
GN1276 / 6	TRUSSWAY SOUTHEAST I	8850 TRUSSWAY BLVD	FL RGA LUST	2011 0.381 SSE
GN1277 / 6	TRUSSWAY SOUTHEAST I	8850 TRUSSWAY BLVD	FL LUST, FL UST, FL Financial Assurance	2011 0.381 SSE
1278 / 6	UNITED RENTALS INC (371 TAFT VINELAND RD	FL LUST, FL AST, FL Financial Assurance,...	2016 0.382 ENE
GX1299 / 6	CRUSHING INC	8150 FLORIDA ROCK RO	FINDS, ECHO	2053 0.389 South
HF1300 / 6	GATE FUEL SERVICE 20	366 TAFT VINELAND RD	FL LUST, FL TANKS, FL CLEANUP SITES, FL ...	2054 0.389 East
GV1303 / 6	ESCOT BUS LINES	400 W LANDSTREET RD	FL AST, FINDS, ECHO	2067 0.391 East
GV1304 / 6	ESCOT BUS LINES	400 W LANDSTREET RD	FL Financial Assurance	2067 0.391 East
1331 / 6	TRIM PAK CORP	8700 S ORANGE AVE	FL UST	2172 0.411 East
HF1337 / 6		350 W TAFT VINELAND	FL SPILLS	2191 0.415 East
1368 / 6	TAFT	UNKNOWN	FINDS	2296 0.435 SE
HU1370 / 6	HUBBARD CONSTRUCTION	303 W LANDSTREET RD	RCRA-SQG, FL AST, FINDS, ECHO	2301 0.436 East
HU1371 / 6	HUBBARD CONSTRUCTION	303 W LANDSTREET RD	FL RGA LUST	2301 0.436 East
HU1372 / 6	HUBBARD CONSTRUCTION	303 WEST LANDSTREET	FL TIER 2	2301 0.436 East
HU1373 / 6	HUBBARD CONSTRUCTION	303 W LANDSTREET RD	FL SWF/LF, FL LUST, FL Financial Assuran...	2301 0.436 East
HU1374 / 6	HUBBARD CONSTRUCTION	303 W LANDSTREET RD	FL RGA LUST	2301 0.436 East
HV1377 / 6	ORANGE STATE MARINE	8710 S ORANGE AVE	EDR Hist Auto	2314 0.438 ESE
HV1384 / 6	ORLANDO SUPER CENTER	8730 S ORANGE AVE	FL AIRS	2335 0.442 ESE

MAPPED SITES SUMMARY - FOCUS MAP 6

Target Property:
 ORLANDO SOUTH INTERCHANGE
 ORLANDO, FL 32809

MAP ID / FOCUS MAP	SITE NAME	ADDRESS	DATABASE ACRONYMS	DIST (ft. & mi.) DIRECTION
HV1385 / 6	BASS PRO SHOPS OUTDO	8730 S ORANGE AVE	RCRA NonGen / NLR, FINDS, ECHO	2335 0.442 ESE
HV1389 / 6	SOUTHERN PAINT CONTR	8740 S ORANGE AVE	RCRA NonGen / NLR, FINDS, ECHO	2338 0.443 ESE
HU1400 / 6	HUBBARD CONSTRUCTION	313 W LANDSTREET RD.	FL TIER 2	2342 0.444 East
HV1402 / 6	CHO PARTNERSHIP LTD	8754 S ORANGE BLODDO	FINDS, ECHO	2344 0.444 ESE
IA1403 / 6	STERICYCLE SPECIALTY	314 W LANDSTREET RD	FINDS, ECHO	2348 0.445 East
IA1404 / 6	SUNBELT RENTALS - WE	314 W LANDSTREET RD	FINDS	2348 0.445 East
IA1405 / 6	STERICYCLE SPECIALTY	314 W LANDSTREET RD	RCRA-LQG, FINDS	2348 0.445 East
IA1406 / 6	ENVIRONMENTAL ENTERP	314 W LANDSTREET RD	TX Ind. Haz Waste	2348 0.445 East
IA1407 / 6	ENVIRONMENTAL ENTERP	314B W LANDSTREET RD	FL RGA LF	2348 0.445 East
IA1408 / 6	ENVIRONMENTAL ENTERP	314B W LANDSTREET RD	FL SWF/LF, FL NPDES	2348 0.445 East
IA1409 / 6	ENVIRONMENTAL ENTERP	314-B LANDSTREET RD	FL DADE CO LW	2348 0.445 East
IA1410 / 6	STERICYCLE SPECIALTY	UNKNOWN	FINDS, ECHO	2349 0.445 East
IC1412 / 6	24-7 SUNOCO	8800 S ORANGE AVE	EDR Hist Auto	2353 0.446 ESE
IC1413 / 6	SHELL-ORANGE #436	8800 S ORANGE AVE	FL UST, FL Financial Assurance	2353 0.446 ESE
IC1414 / 6		8800 SOUTH ORANGE AV	ERNS	2353 0.446 ESE
1437 / 6	TAFT HAULING	473 W 7TH ST	FINDS	2406 0.456 NE
IH1438 / 6	ORLANDO ROCK & SEALI	303 W TAFT VINELAND	FL RGA LF	2420 0.458 East
IH1439 / 6	ORLANDO ROCK & SEALI	303 W TAFT VINELAND	FL SWF/LF	2420 0.458 East
IH1440 / 6	ORLANDO ROCK & SEALI	303 W TAFT VINELAND	FL RGA LF	2420 0.458 East
IN1472 / 6	ORLANDO PLANT	39 W LANDSTREET	FL AIRS	2503 0.474 South
IN1473 / 6	OLDCASTLE COASTAL CO	39 W LANDSTREET	US AIRS, FINDS, ECHO	2503 0.474 South
IN1474 / 6	COASTAL AN OLDCASTLE	39 W LANDSTREET ROAD	FL TIER 2	2503 0.474 South
IN1475 / 6	OLDCASTLECOASTAL - O	39 WEST LANDSTREET R	FL TIER 2	2503 0.474 South
IN1476 / 6	COASTAL AN OLDCASTLE	39 W LANDSTREET RD	TRIS	2503 0.474 South
IT1509 / 6	INDEPENDENCE RECYCLI	9800 RECYCLE CENTER	ICIS, US AIRS, FINDS, ECHO	2577 0.488 ENE
IT1510 / 6	INDEPENDENCE RECYCLI	9800 RECYCLE CENTER	FL AIRS, FL NPDES	2577 0.488 ENE
IU1511 / 6	TIRE ZONE EXPRESS CE	718 THORPE RD	RCRA NonGen / NLR	2578 0.488 North
IU1512 / 6	TIRE ZONE EXPRESS CE	718 THORPE RD	FINDS, ECHO	2578 0.488 North
IU1513 / 6	TIRE ZONE EXPRESS CE	718 THORPE ST	FL SWF/LF	2578 0.488 North
IU1514 / 6	THORPE HOLDINGS LLC	702 THORPE RD LOT #2	RCRA NonGen / NLR	2580 0.489 North
IU1515 / 6	SHELL FUELING 2005-7	702 THORPE RD LOT 10	FL LUST, FL TANKS, FL CLEANUP SITES, FL ...	2580 0.489 North
IU1516 / 6	SHELL FUELING 2005-7	702 THORPE RD LOT 1	FL RGA LUST	2580 0.489 North
IU1517 / 6		702 THORPE ROAD, LOT	FL SPILLS	2580 0.489 North
IU1518 / 6	J & J TRANSPORTATION	702 THORPE RD LOT #3	RCRA NonGen / NLR	2580 0.489 North
IU1519 / 6	THORPE HOLDINGS LLC	702 THORPE RD LOT #1	FINDS, ECHO	2580 0.489 North
IU1520 / 6	THORPE HOLDINGS LLC	702 THORPE RD LOT #1	RCRA NonGen / NLR	2580 0.489 North
IU1521 / 6	THORPE HOLDINGS LLC	702 THORPE RD LOT #5	RCRA NonGen / NLR	2580 0.489 North
IU1522 / 6	J & J TRANSPORTATION	702 THORPE RD LOT #3	FINDS, ECHO	2580 0.489 North
IU1523 / 6	SHELL FUELING 2005-7	702 THORPE RD LOT 10	FL RGA LUST	2580 0.489 North

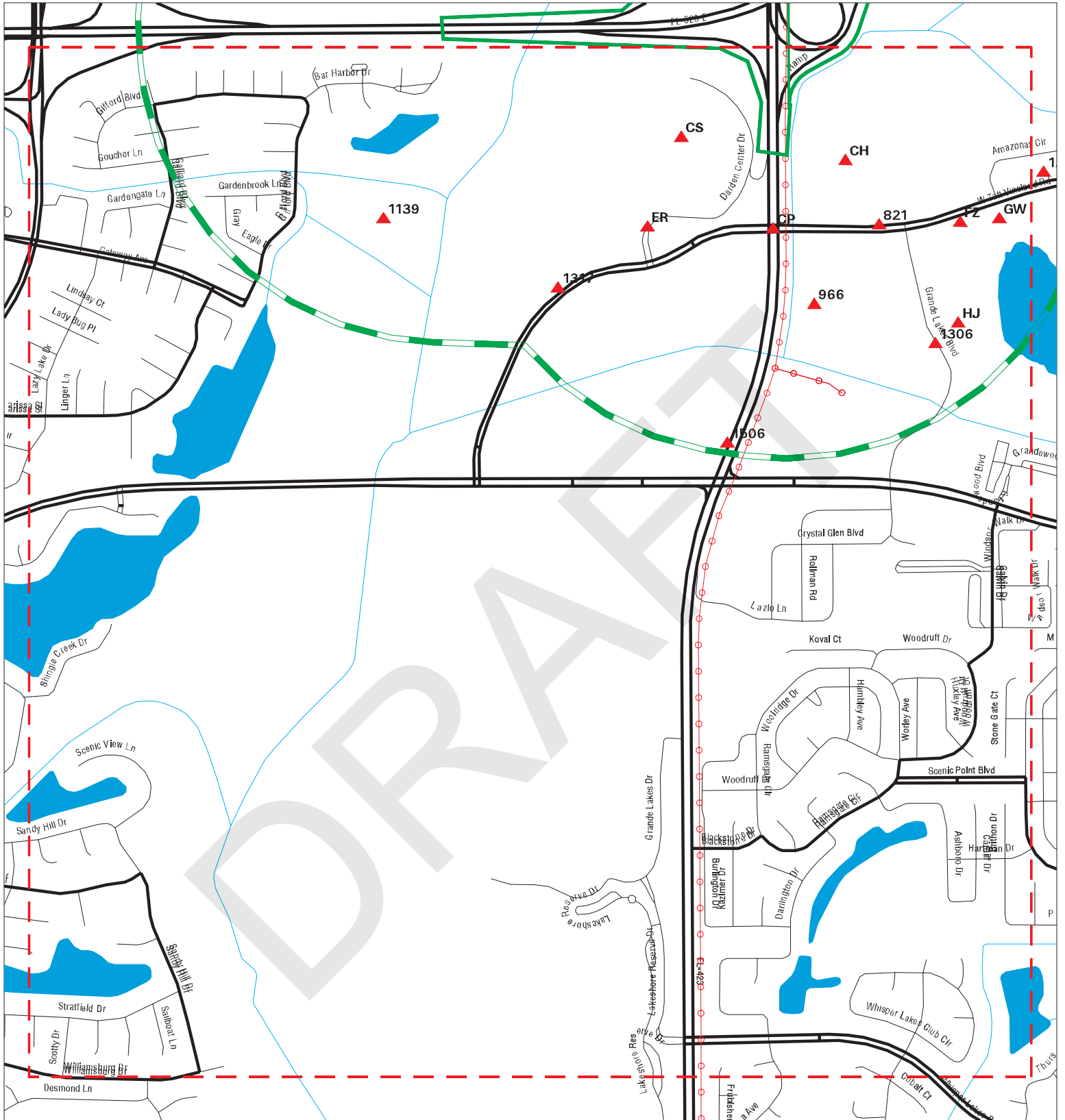
MAPPED SITES SUMMARY - FOCUS MAP 6

Target Property:
 ORLANDO SOUTH INTERCHANGE
 ORLANDO, FL 32809

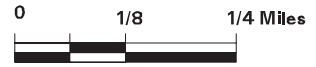
MAP ID / FOCUS MAP	SITE NAME	ADDRESS	DATABASE ACRONYMS	DIST (ft. & mi.) DIRECTION
IW1525 / 6	SIMS CRANE & EQUIPME	596 THORPE RD	FL Financial Assurance, FL TIER 2	2586 0.490 North
IW1526 / 6	SIMS CRANE & EQUIPME	596 THORPE RD	FL AST	2586 0.490 North
IH1534 / 6	MATERIALS STORAGE FA	300 TAFT VINELAND RD	FINDS, ECHO	2611 0.495 East
1542 / 6	BEACHLINE EXPRESSWAY	1261 SPRUCE AVE	FINDS, ECHO	2635 0.499 ESE

DRAFT

Focus Map - 7 - 5783032.1s



- | | | |
|----------------------|------------------------------|-------------------------|
| Sites | Focus Map - Sites | Dept. Defense Sites |
| Target Property | Power Line | Indian Reservations BIA |
| Search Buffer | Pipe Line | FL Brownfield |
| Focus Map - No Sites | National Priority List Sites | |



SITE NAME: Orlando South Interchange
ADDRESS: Orlando South Interchange
CITY/STATE: Orlando FL
ZIP: 32809

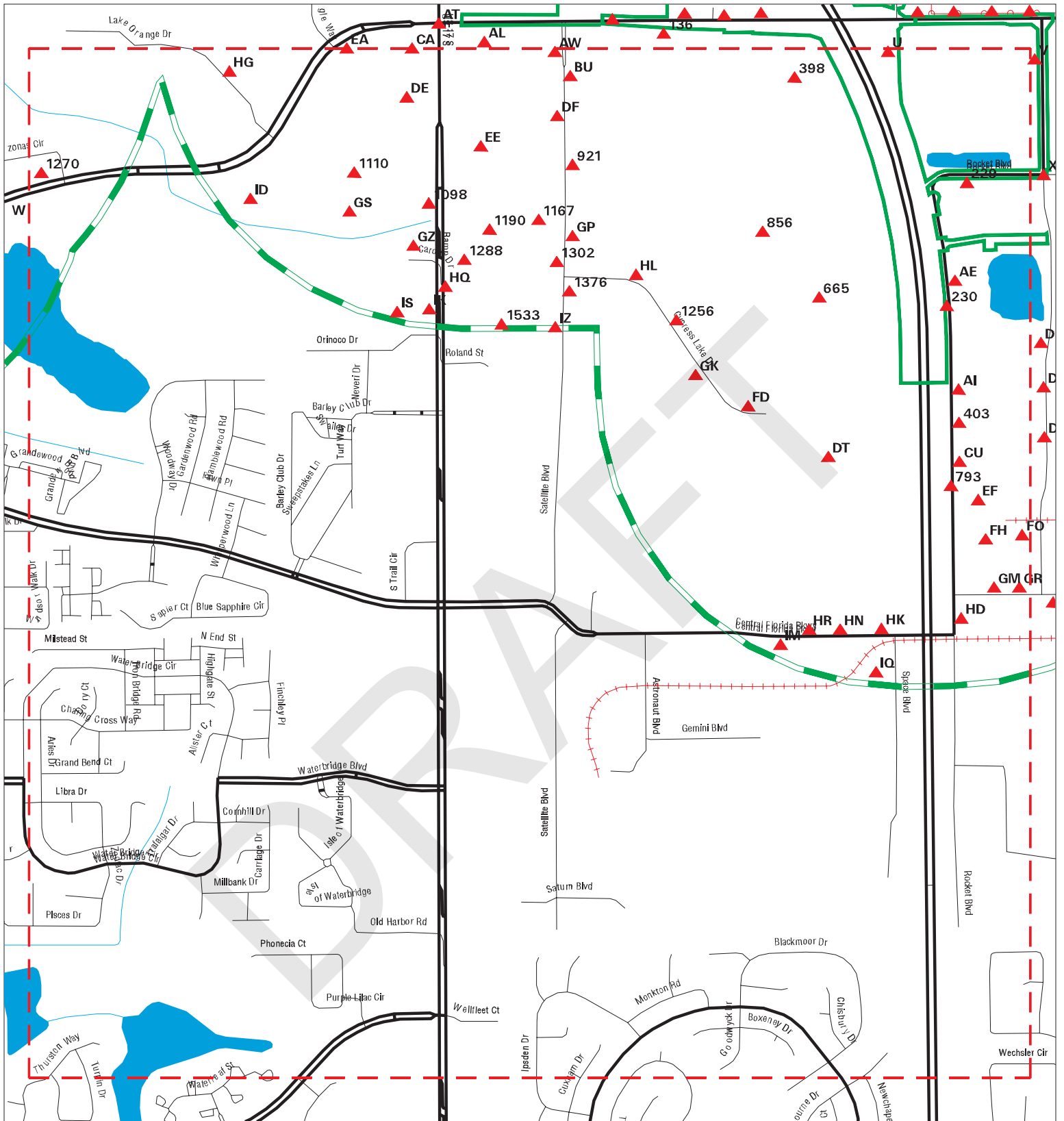
CLIENT: KB Environmental Sciences
CONTACT: Linsey Delgrosso
INQUIRY #: 5783032.1s
DATE: 09/10/19

MAPPED SITES SUMMARY - FOCUS MAP 7

Target Property:
 ORLANDO SOUTH INTERCHANGE
 ORLANDO, FL 32809

MAP ID / FOCUS MAP	SITE NAME	ADDRESS	DATABASE ACRONYMS	DIST (ft. & mi.) DIRECTION
CH507 / 7	TAFT - VINELAND RD A	SW CORNER OF S.R. 52	FINDS	511 0.097 East
CH508 / 7	TAFT-VINELAND ROAD A	SW CORNER OF S.R. 52	FINDS, ECHO	511 0.097 East
CP546 / 7	BEELINE CENTER	TAFT VINELAND RD & J	FINDS, ECHO	642 0.122 South
CS556 / 7	DARDEN RESTAURANTS I	3801 TAFT VINELAND R	FL Financial Assurance	659 0.125 West
CS662 / 7	SOUTHMARK CENTER		FINDS	673 0.127 West
CP715 / 7	TAFT-VINELAND ROAD E	UNKNOWN	FINDS, ECHO	764 0.145 South
821 / 7	SOUTH CENTER PARCEL	3001 TAFT-VINELAND R	FINDS, ECHO	1000 0.189 SE
ER897 / 7	DARDEN RESTAURANTS	1000 DARDEN CENTER D	FL TIER 2	1157 0.219 SW
ER898 / 7	DARDEN CORP	1000 DARDEN CENTER D	FL TANKS	1157 0.219 SW
966 / 7	VALUE PLACE HOTEL GR	10401 S JOHN YOUNG P	FINDS, ECHO	1311 0.248 South
FZ1126 / 7	DARDEN RESTAURANTS I	3801 TAFT VINELAND R	FL AST	1613 0.305 ESE
FZ1127 / 7	DARDEN RESTAURANTS	3180 TAFT VINELAND R	FL TIER 2	1613 0.305 ESE
FZ1128 / 7	HUNTER S CREEK RELIE	2810 W TAFT VINELAND	FINDS	1613 0.305 ESE
FZ1132 / 7	PROGRESS ENERGY TRIP	2850 WEST TAFT VINEL	FL RESP PARTY	1624 0.308 ESE
FZ1133 / 7	FREEDOM MIDDLE SCHOO	2850 W TAFT VINELAND	RCRA-CESQG	1624 0.308 ESE
FZ1134 / 7	FREEDOM MIDDLE SCHOO	2850 W TAFT VINELAND	FINDS, ECHO	1624 0.308 ESE
1139 / 7	GRAND LAKES NORTH #2	ORANGE CO S8&9/T24S/	FINDS, ECHO	1637 0.310 SSW
GW1245 / 7	TAFT-VINELAND ROAD	JOHN YOUNG PARKWAY	FINDS, ECHO	1925 0.365 ESE
GW1246 / 7	EAST PARK NEIGHBORHO		FL NPDES	1926 0.365 ESE
GW1262 / 7	EAST PARK NEIGHBORHO	EAST OF NARCOOSSEE R	FINDS, ECHO	1953 0.370 ESE
1306 / 7	GRANDE LAKES APARTME	10480 GRANDE LAKES B	FL NPDES	2079 0.394 SE
HJ1308 / 7	GRANDE LAKES ST. B	E OF CENTRAL FL PKWY	FINDS	2081 0.394 SE
HJ1309 / 7	GRANDE LAKES ST - B	E OF CENTRAL FL PKWY	FINDS	2081 0.394 SE
HJ1310 / 7	GRANDE LAKES ST. B I	E OF CENTRAL FL PKWY	ECHO	2081 0.394 SE
1317 / 7	TAFT-VINELAND RD EXT		FINDS	2100 0.398 SW
1506 / 7	GRANDE LAKES III	10700 S JOHN YOUNG P	FL NPDES	2542 0.481 South

Focus Map - 8 - 5783032.1s



- | | | |
|----------------------|------------------------------|-------------------------|
| Sites | Focus Map - Sites | Dept. Defense Sites |
| Target Property | Power Line | Indian Reservations BIA |
| Search Buffer | Pipe Line | FL Brownfield |
| Focus Map - No Sites | National Priority List Sites | |



SITE NAME: Orlando South Interchange
ADDRESS: Orlando South Interchange
CITY/STATE: Orlando FL
ZIP: 32809

CLIENT: KB Environmental Sciences
CONTACT: Linsey Delgrosso
INQUIRY #: 5783032.1s
DATE: 09/10/19

MAPPED SITES SUMMARY - FOCUS MAP 8

Target Property:
 ORLANDO SOUTH INTERCHANGE
 ORLANDO, FL 32809

MAP ID / FOCUS MAP	SITE NAME	ADDRESS	DATABASE ACRONYMS	DIST (ft. & mi.) DIRECTION		
U137 / 8		998 WEST TAFT VINELA	FL SPILLS	TP		
U138 / 8	DE LEON TIRE SERVICE	998 TAFT VINELAND RD	FL SWF/LF	TP		
U139 / 8	TAFT VINELAND TRUCK	998 TAFT VINELAND RO	FL SWF/LF	TP		
U140 / 8		998 WEST TAFT VINELA	ERNS	TP		
229 / 8	US DOOR & BUILDING C	10221 ROCKET BLVD	RCRA NonGen / NLR, FINDS, ECHO	TP		
230 / 8	MASCHMEYER CONCRETE	10500 ROCKET BLVD	FINDS, ECHO	TP		
AE251 / 8	JANUS INTERNATIONAL	10407 ROCKET BLVD	FL NPDES	102	0.019	East
AE252 / 8	ROLL LITE OVERHEAD D	10407 ROCKET BLVD	RCRA NonGen / NLR, FINDS, ECHO	102	0.019	East
AE253 / 8	ROLL-LITE OVERHEAD D	10407 ROCKET BLVD	FL AST	102	0.019	East
AE254 / 8	JANUS INTERNATIONAL	10407 ROCKET BLVD	FINDS, ECHO	102	0.019	East
AI264 / 8	BENTON EXPRESS	10615 ROCKET BLVD	FL AST	116	0.022	ESE
AI265 / 8		10615 ROCKET BOULEVA	HMIRS	116	0.022	ESE
AI266 / 8	BENTON EXPRESS	10615 ROCKET BLVD	FL Financial Assurance	116	0.022	ESE
AW342 / 8	US HEALTHWORKS	9500 SATELLITE BLVD	RCRA-CESQG	230	0.044	South
AW343 / 8	MCGRAW HILL INC	9500 SATELLITE BLVD	RCRA NonGen / NLR, FINDS, ECHO	230	0.044	South
AW344 / 8	PPG INDUSTRIES INC	9500 SATELLITE BLVD	RCRA NonGen / NLR, FINDS, ECHO	230	0.044	South
AW345 / 8	US HEALTHWORKS	9500 SATELLITE BLVD	FINDS, ECHO	230	0.044	South
AW346 / 8	BMW OF ORLANDO INC	9500 SATELLITE BLVD	RCRA NonGen / NLR, FINDS, ECHO	230	0.044	South
398 / 8	BENT OAK INDUSTRIAL	1702 BOICE POND RD	FL NPDES	357	0.068	WSW
403 / 8	WRICO STAMPING CO	10659 ROCKET BLVD	RCRA-CESQG, FINDS, ECHO	360	0.068	SSE
BU455 / 8	A F L NETWORK SERVIC	9561 SATELLITE BOULE	FL TIER 2	441	0.084	South
BU456 / 8	AFL NETWORK SERVICES	9561 SATELLITE BLVD.	FL TIER 2	441	0.084	South
BU457 / 8	AFL NETWORK SERVICES	9561 SATELLITE BOULE	FL TIER 2	441	0.084	South
BU458 / 8	AFL - ORLANDO	9561 SATELLITE BOULE	FL TIER 2	441	0.084	South
665 / 8	XPO LOGISTICS	1801 BOICE POND RD	FINDS, ECHO	687	0.130	West
CU666 / 8	ENVIR ENTERPRISES OF	10705 ROCKET BLVD	FINDS	691	0.131	South
CU667 / 8	OUT-OF-STATE- DANIEL	10705 ROCKET BLVD, S	GA SWF/LF	691	0.131	South
CU668 / 8	ZENITH ENVIRONMENTAL	10705 ROCKET BLVD ST	RCRA NonGen / NLR, FINDS, ECHO	691	0.131	South
CU669 / 8	WORLDWIDE TIRE REC.	10705 ROCKET BLVD	FL RGA LF	691	0.131	South
CU670 / 8	WORLDWIDE TIRE REC.	10705 ROCKET BLVD	FL SWF/LF	691	0.131	South
CU671 / 8	DANIELS SHARPSMART I	10705 ROCKET BLVD ST	FINDS, ECHO	691	0.131	South
CU672 / 8	DANIELS SHARPSMART I	10705 ROCKET BLVD ST	RCRA NonGen / NLR	691	0.131	South
DE733 / 8	CITY KIA	9550 S ORANGE BLOSSO	FINDS, ECHO	785	0.149	SW
DE734 / 8	CITY KIA	9550 S ORANGE BLOSSO	RCRA-CESQG	785	0.149	SW
DF735 / 8	INTARSIA, INC	9550 SATELLITE BLVD	FL NPDES	788	0.149	South
DF736 / 8	INTARSIA, INC	9550 SATELLITE BLVD	FINDS, ECHO	788	0.149	South
793 / 8	PEGASUS BUS DEPOT	UNKNOWN	FINDS, ECHO	895	0.170	South
DT794 / 8	CYPRESS PARK CROSS D	1750 CYPRESS LAKE DR	FINDS, ECHO	896	0.170	SW
DT795 / 8	AMERICAN HOTEL REGIS	1750 CYPRESS LAKE DR	FL TIER 2	896	0.170	SW

MAPPED SITES SUMMARY - FOCUS MAP 8

Target Property:
 ORLANDO SOUTH INTERCHANGE
 ORLANDO, FL 32809

MAP ID / FOCUS MAP	SITE NAME	ADDRESS	DATABASE ACRONYMS	DIST (ft. & mi.) DIRECTION
EE841 / 8		9565 SOUTH ORANGE BL	FL SPILLS	1049 0.199 South
EE842 / 8		9565 S. ORANGE BLOSS	FL SPILLS	1049 0.199 South
EE843 / 8	ACME TRUCK STOP & TR	9565 S ORANGE BLOSSO	FL RGA LUST	1049 0.199 South
EE844 / 8	ACME TRUCK STOP TR	9565 S ORANGE BLOSSO	EDR Hist Auto	1049 0.199 South
EE845 / 8	ACME TRUCK STOP	9565 S ORANGE BLOSSO	FINDS, ECHO	1049 0.199 South
EE846 / 8	ACME TRUCK STOP & TR	9565 S ORANGE BLOSSO	FL LUST, FL UST, FL CLEANUP SITES, FL DW...	1049 0.199 South
EE847 / 8	OBT TRUCK SERVICE IN	9565 S ORANGE BLOSSO	FINDS, ECHO	1049 0.199 South
EE848 / 8		9565 SOUTH ORANGE BL	ERNS	1049 0.199 South
EE849 / 8	OBT TRUCK SERVICE IN	9565 S ORANGE BLOSSO	RCRA NonGen / NLR	1049 0.199 South
EF850 / 8	RUAN LEASING FACILIT	10747 ROCKETT BLVD	FL RESP PARTY	1052 0.199 SSE
EF851 / 8	RUAN LEASING SYSTEM	10747 ROCKET BLVD	FL LUST, FL UST	1052 0.199 SSE
EF852 / 8	RUAN LEASING SYSTEM	10747 ROCKET BLVD	FL RGA LUST	1052 0.199 SSE
856 / 8	SHEPARD EXPOSITION S	1701 BOICE POND RD	FL NPDES	1084 0.205 WSW
921 / 8	ENTECH CREATIVE INDU	9603 SATELLITE BLVD	RCRA NonGen / NLR, FINDS, ECHO	1214 0.230 South
FD975 / 8	OFFICEMAX - FLORIDA	1801 CYPRESS LAKE DR	FL TIER 2	1344 0.255 West
FD976 / 8	OFFICE DEPOT CFC-ORL	1801 CYPRESS LAKE DR	RCRA-CESQG	1344 0.255 West
FD977 / 8	OFFICEMAX-FLORIDA DI	1801 CYPRESS LAKE DR	FL TIER 2	1344 0.255 West
FD978 / 8	OFFICE DEPOT CFC-ORL	1801 CYPRESS LAKE DR	FINDS, ECHO	1344 0.255 West
FD979 / 8	OFFICE DEPOT ORLANDO	1801 CYPRESS LAKE DR	FL TIER 2	1344 0.255 West
FD980 / 8	CYPRESS PARK V WAREH	1611 CYPRESS LAKE DR	FINDS, ECHO	1349 0.255 West
FH993 / 8	SONOCO PRODUCTS COMP	10895 ROCKET BOULEVA	RCRA-CESQG, FL LUST, FL AST, FINDS, ECHO...	1399 0.265 SSE
FH994 / 8	RUTLAND GUTTER SUPPL	10895 ROCKET BLVD	FINDS, ECHO	1399 0.265 SSE
FH995 / 8	SONOCO PRODUCTS CO	10895 ROCKET BLVD	FL RGA LUST	1399 0.265 SSE
FD1051 / 8	ORANGE COUNTY CORREC	1800 CYPRESS LAKE DR	RCRA-CESQG	1473 0.279 WSW
FD1052 / 8	ORANGE COUNTY CORREC	1800 CYPRESS LAKE DR	FINDS, ECHO	1473 0.279 WSW
FD1053 / 8	DAL TILE RDC 140 ORL	1800 CYPRESS LAKE DR	FL TIER 2	1473 0.279 WSW
FO1063 / 8		UNITED GRAPHIX, 1089	FL SPILLS	1476 0.280 SSE
1098 / 8	HUDSON'S FURNITURE A	9588 S ORANGE BLOSSO	FINDS, ECHO	1572 0.298 South
1110 / 8	SCREENWORKS USA	2234 W TAFT VINELAND	FINDS, ECHO	1583 0.300 SW
1167 / 8	9700 SATELLITE BLVD	9700 SATELLITE BLVD	FL ASBESTOS	1690 0.320 South
1190 / 8	SR 441 FENCE OUTLET	9671 S ORANGE BLOSSO	FINDS, ECHO	1775 0.336 South
GK1193 / 8	CHEP USA - PTT ORLAN	1850 CYPRESS LAKE DR	FL NPDES	1787 0.338 West
GK1194 / 8	CHEP USA - PTT OLAND	1850 CYPRESS LAKE DR	FINDS, ECHO	1787 0.338 West
GM1198 / 8	FREEMAN DECORATING	901 CENTRAL FLORIDA	RCRA-SQG, FINDS, ECHO	1793 0.340 South
GM1199 / 8	RAYAN USED TIRE WHOL	901 CENTRAL FLORIDA	FL SWF/LF	1793 0.340 South
GM1200 / 8	RAYAN USED TIRE WHOL	901 CENTRAL FLORIDA	FL RGA LF	1793 0.340 South
GM1203 / 8	INTERNATIONAL COATIN	895 CENTRAL FLORIDA	RCRA NonGen / NLR, FINDS, ECHO	1825 0.346 SSE
GP1204 / 8	FLORIDA PACKAGING PR	9777 SATELLITE BLVD	FINDS, ECHO	1833 0.347 South
GP1205 / 8	HOBART CORP	9777 SATELLITE BLVD	RCRA-CESQG, FINDS, ECHO	1833 0.347 South

MAPPED SITES SUMMARY - FOCUS MAP 8

Target Property:
 ORLANDO SOUTH INTERCHANGE
 ORLANDO, FL 32809

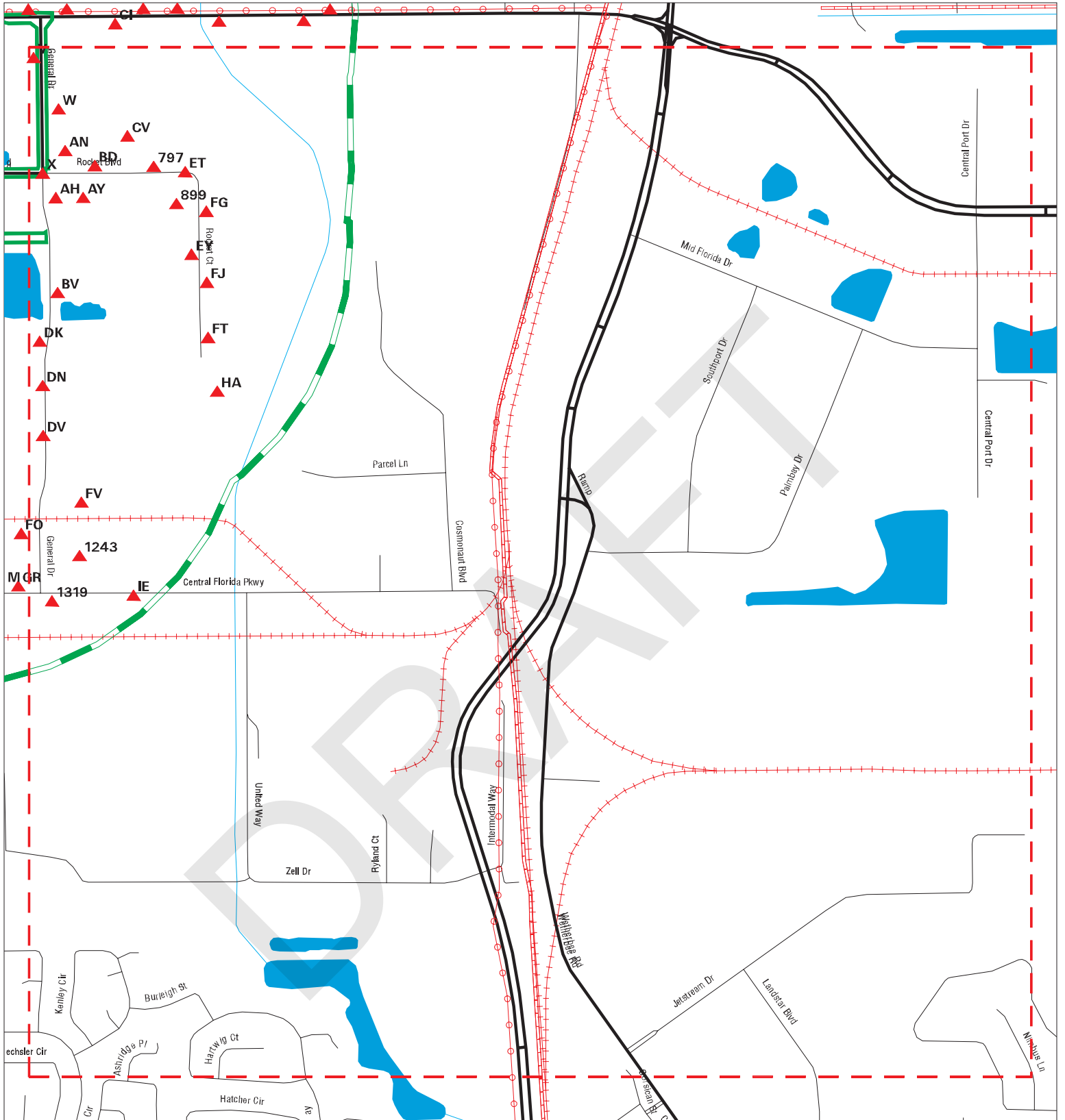
MAP ID / FOCUS MAP	SITE NAME	ADDRESS	DATABASE ACRONYMS	DIST (ft. & mi.) DIRECTION		
GP1206 / 8	HOBART CORP	9777 SATELLITE BLVD	RCRA-CESQG	1833	0.347	South
GP1207 / 8	FLORIDA PACKAGING PR	9777 SATELLITE BLVD	RCRA NonGen / NLR	1833	0.347	South
GR1225 / 8	ANTENNA TECHNOLOGY C	875 CENTRAL FLORIDA	RCRA NonGen / NLR, FINDS, ECHO	1885	0.357	SSE
GS1226 / 8	JERRY LEIGH OF CALIF	2242 W TAFT VINELAND	FL TIER 2	1886	0.357	SSW
GS1227 / 8	JERRY LEIGH - RESORT	2242 TAFT VINELAND R	FL TIER 2	1886	0.357	SSW
GM1229 / 8	ROCKET BLVD PUMP STA	10971 ROCKET BLVD	FL NPDES	1900	0.360	South
GM1230 / 8	ROCKET BLVD PUMP STA	10971 ROCKET BLVD	FINDS, ECHO	1900	0.360	South
1256 / 8	ADVO INC	1903 CYPRESS LAKE DR	RCRA-CESQG, FINDS, ECHO	1942	0.368	West
GZ1263 / 8	FLORIDA CAR SALE DP	2001 CARONI DR	FINDS, ECHO	1958	0.371	SSW
1270 / 8	S & B PD - PARCEL 1		FINDS	2003	0.379	SE
1288 / 8	SOUTH ORANGE ACE HAR	9689 S ORANGE BLOSSO	FINDS	2036	0.386	South
HD1289 / 8	AMERICAN DISTRIBUTOR	10999 ROCKET BLVD	FL RGA LUST	2050	0.388	South
HD1290 / 8	AMERICAN DISTRIBUTOR	10999 ROCKET BLVD	FL LUST, FL UST, FL CLEANUP SITES, FL DW...	2050	0.388	South
HG1301 / 8	BAUBLYS CONTROL LASE	2419 LAKE ORANGE DR	RCRA-CESQG, FINDS, ECHO	2058	0.390	WSW
1302 / 8	NORTHROP GRUMMAN COR	9820 SATELLITE BLVD	RCRA NonGen / NLR, FINDS, ECHO	2058	0.390	South
GZ1318 / 8	VOLVO DEALERSHIP ORA	2000 CARONI DRIVE	FINDS, ECHO	2111	0.400	SSW
HK1321 / 8	AAA COOPER TRANSPORT	1329 CENTRAL FLORIDA	FL LUST, FL UST, FL Financial Assurance	2141	0.405	South
HK1322 / 8	MATHESON TRI GAS - O	1329 CENTRAL FLORIDA	FL TIER 2	2141	0.405	South
HK1323 / 8	MATHESON-ORLANDO	1329 CENTRAL FLORIDA	FL TIER 2	2141	0.405	South
HK1324 / 8	AAA COOPER TRANSPORT	1329 CENTRAL FLORIDA	FL RGA LUST	2141	0.405	South
HG1325 / 8	REGENCY LIGHTING	2416 LAKE ORANGE DR	FINDS, ECHO	2142	0.406	WSW
HG1326 / 8	REGENCY LIGHTING	2416 LAKE ORANGE DR	RCRA NonGen / NLR	2142	0.406	WSW
HL1327 / 8	HOBOKEN FLOORS	1815 CYPRESS LAKE DR	FINDS, ECHO	2158	0.409	South
HL1328 / 8	ANASTASIA BUILDING A	1815 CYPRESS LAKE DR	FL NPDES	2158	0.409	South
HL1329 / 8	ANASTASIA CONFECTION	1815 CYPRESS LAKE DR	FINDS, ECHO	2158	0.409	South
HN1342 / 8	GREAT SOUTHERN CONST	1301 CENTRAL FLORIDA	FINDS, ECHO	2203	0.417	SSW
HN1343 / 8	GREAT SOUTHERN CONST	1301 CENTRAL FLORIDA	RCRA-CESQG	2203	0.417	SSW
HD1344 / 8	TAMPA BAY TRUCKING I	11041 ROCKET BLVD	FL RGA LUST	2211	0.419	South
HD1345 / 8	CORESLAB STRUCTURES	11041 ROCKET BLVD	FL RGA LUST	2211	0.419	South
HD1346 / 8	CENTRAL CRUSHER LLC	11041 ROCKET BLVD.	US AIRS, FINDS, ECHO	2211	0.419	South
HD1347 / 8	CENTRAL HAULING & EX	11041 ROCKET BLVD	FL LUST, FL UST, FL AIRS, FL Financial A...	2211	0.419	South
HD1348 / 8	CENTRAL HAULING & EX	11041 ROCKET BLVD	FL AST	2211	0.419	South
HD1349 / 8	CORESLAB STRUCTURES	11041 ROCKET BLVD	US AIRS, FINDS, ECHO	2211	0.419	South
HD1350 / 8	CORESLAB STRUCTURES	11041 ROCKET BLVD	FL RGA LUST	2211	0.419	South
HD1351 / 8	CORESLAB STRUCTURES	11041 ROCKET BLVD	FL TIER 2	2211	0.419	South
HQ1362 / 8	LINCOLN SPECIALISTS	9765 S ORANGE BLOSSO	EDR Hist Auto	2274	0.431	South
HR1364 / 8	UNITED STATES CRANE	1155 CENTRAL FLORIDA	RCRA-SQG, FINDS, ECHO	2284	0.433	SSW
HQ1367 / 8	COLLISION R US	9769 S ORANGE BLOSSO	EDR Hist Auto	2289	0.434	South
1376 / 8	DESIGN COMMUNICATION	10611 SATELLITE BLVD	RCRA-SQG, FINDS, ECHO	2314	0.438	South

MAPPED SITES SUMMARY - FOCUS MAP 8

Target Property:
 ORLANDO SOUTH INTERCHANGE
 ORLANDO, FL 32809

MAP ID / FOCUS MAP	SITE NAME	ADDRESS	DATABASE ACRONYMS	DIST (ft. & mi.) DIRECTION
HN1397 / 8	FRAZEE LTD	1100 CENTRAL FLORIDA	FL LUST, FL UST, FL CLEANUP SITES, FL DW...	2339 0.443 SSW
HN1398 / 8	FRAZEE LTD	1100 CENTRAL FLORIDA	FL RGA LUST	2339 0.443 SSW
HN1399 / 8	SHEPPARD ELECTRIC CO	1100 CENTRAL FLORIDA	FL RGA LUST	2339 0.443 SSW
HQ1415 / 8	SKORMANI AUTO CONCEP	9773 S ORANGE BLOSSO	EDR Hist Auto	2353 0.446 South
ID1416 / 8	UNIFIRST CORPORATION	2304 WEST TAFT VINEL	FINDS, ECHO	2373 0.449 SW
ID1417 / 8	UNIFIRST - ORLANDO	2304 WEST TAFT VINEL	FL AIRS	2373 0.449 SW
HR1429 / 8	LINDE GASES NORTH AM	1134 CENTRAL FLORIDA	FL TIER 2	2397 0.454 SSW
HR1430 / 8		1134 CENTRAL FL PKWY	FL SPILLS	2397 0.454 SSW
HR1431 / 8	B O C GASES - ORLAND	1134 CENTRAL FLORIDA	FL TIER 2	2397 0.454 SSW
IK1457 / 8	FIELDS BMW SOUTH ORL	9750 S ORANGE BLOSSO	FINDS, ECHO	2483 0.470 South
IK1458 / 8	BMW SOUTH ORLANDO PA	9750 S ORANGE BLOSSO	FINDS, ECHO	2483 0.470 South
IK1459 / 8	FIELDS BMW SOUTH ORL	9750 S ORANGE BLOSSO	RCRA-CESQG	2483 0.470 South
IK1460 / 8	BMW SOUTH	9750 S. ORANGE BLOSS	FL ASBESTOS, FL NPDES	2483 0.470 South
IM1465 / 8	ORLANDO PRINTING FAC	1200 CENTRAL FLORIDA	FL AST, FL AIRS, FL CLEANUP SITES, FL DW...	2500 0.473 SSW
IM1466 / 8	PROAMPAC	1200 CENTRAL FLORIDA	FL TIER 2	2500 0.473 SSW
IM1467 / 8	SUN CHEMICAL CORPORA	1200 CENTRAL FLORIDA	EDR Hist Auto	2500 0.473 SSW
IM1468 / 8	PROAMPAC	1200 CENTRAL FLORIDA	FINDS, ECHO	2500 0.473 SSW
IM1469 / 8	CLONDALKIN FLEXIBLE	1200 CENTRAL FLORIDA	RCRA-LQG, ICIS, US AIRS, NY MANIFEST	2500 0.473 SSW
IM1470 / 8		1200 CENTRAL FLORDIA	HMIRS	2500 0.473 SSW
IQ1488 / 8	DUSOBOX CORPORATION	1330 CENTRAL FLORIDA	FINDS	2519 0.477 South
IQ1489 / 8	DUSOBOX CORP	1330 CENTRAL FLORIDA	RCRA-CESQG, FINDS, ECHO	2519 0.477 South
IS1507 / 8	SOUTH CENTER COMMERC	W OF SOBT S OF TAFT-	FINDS	2553 0.484 SSW
IS1508 / 8	SOUTH CENTER COMMERC	W OF SOBT S OF TAFT-	FINDS, ECHO	2553 0.484 SSW
1533 / 8	CARTUNE AUTOMOTIVE S	97775 ORANGE BLOSSOM	FL SWF/LF	2599 0.492 South
IZ1535 / 8	BRINKS INC	9900 SATELLITE BLVD	FL RGA LUST	2626 0.497 South
IZ1536 / 8	BRINKS - ORLANDO	9900 SATELLITE BOULE	FL TIER 2	2626 0.497 South
IZ1537 / 8	BRINKS INC	9900 SATELLITE BLVD	RCRA-CESQG, FINDS, ECHO	2626 0.497 South
IZ1538 / 8	BRINKS INC	9900 SATELLITE BLVD	FL LUST, FL UST, FL AST, FL CLEANUP SITE...	2626 0.497 South

Focus Map - 9 - 5783032.1s



- | | | |
|----------------------|------------------------------|-------------------------|
| Sites | Focus Map - Sites | Dept. Defense Sites |
| Target Property | Power Line | Indian Reservations BIA |
| Search Buffer | Pipe Line | FL Brownfield |
| Focus Map - No Sites | National Priority List Sites | |



SITE NAME: Orlando South Interchange
ADDRESS: Orlando South Interchange
CITY/STATE: Orlando FL
ZIP: 32809

CLIENT: KB Environmental Sciences
CONTACT: Linsey Delgrosso
INQUIRY #: 5783032.1s
DATE: 09/10/19

MAPPED SITES SUMMARY - FOCUS MAP 9

Target Property:
 ORLANDO SOUTH INTERCHANGE
 ORLANDO, FL 32809

MAP ID / FOCUS MAP	SITE NAME	ADDRESS	DATABASE ACRONYMS	DIST (ft. & mi.) DIRECTION
V141 / 9		10066 GENERAL DRIVE	HMIRS	TP
V142 / 9		10066 GENERAL DRIVE	HMIRS	TP
V143 / 9		10066 GENERAL DR	HMIRS	TP
V144 / 9		10066 GENERAL DRIVE	HMIRS	TP
V145 / 9		10066 GENERAL DR	HMIRS	TP
V146 / 9		10066 GENERAL DR	HMIRS	TP
V147 / 9		10066 GENERAL DR	HMIRS	TP
V148 / 9		10066 GENERAL DRIVE	HMIRS	TP
V149 / 9		10066 GENERAL DRIVE	HMIRS	TP
V150 / 9		10066 GENERAL DR	HMIRS	TP
V151 / 9		10066 GENERAL DR	HMIRS	TP
V152 / 9		10066 GENERAL DR	HMIRS	TP
V153 / 9		10066 GENERAL DR	HMIRS	TP
V154 / 9		10066 GENERAL DR	HMIRS	TP
V155 / 9		10066 GENERAL DRIVE	HMIRS	TP
V156 / 9		10066 GENERAL DRIVE	HMIRS	TP
V157 / 9		10066 GENERAL DRIVE	HMIRS	TP
V158 / 9		10066 GENERAL DRIVE	HMIRS	TP
V159 / 9	CONSOLIDATED FREIGHT	10066 GENERAL DR	FL RGA LUST	TP
V160 / 9		10066 GENERAL DRIVE	HMIRS	TP
V161 / 9		10066 GENERAL	HMIRS	TP
V162 / 9		10066 GENERAL DR	HMIRS	TP
V163 / 9		10066 GENERAL DRIVE	HMIRS	TP
V164 / 9		10066 GENERAL DRIVE	HMIRS	TP
V165 / 9		10066 GENERAL DR	HMIRS	TP
V166 / 9		10066 GENERAL DRIVE	HMIRS	TP
V167 / 9		10066 GENERAL DRIVE	HMIRS	TP
V168 / 9		10066 GENERAL DRIVE	HMIRS	TP
V169 / 9		10066 GENERAL DRIVE	HMIRS	TP
V170 / 9		10066 GENERAL	HMIRS	TP
V171 / 9		10066 GENRAL DRIVE	HMIRS	TP
V172 / 9		10066 GENERAL DRIVE	HMIRS	TP
V173 / 9		10066 GENERAL DRIVE	HMIRS	TP
V174 / 9		10066 GENERAL DRIVE	HMIRS	TP
V175 / 9		10066 GENERAL DR	HMIRS	TP
V176 / 9		10066 GENERAL DR	HMIRS	TP
V177 / 9		10066 GENERAL DRIVE	HMIRS	TP
V178 / 9		10066 GENERAL DRIVE	HMIRS	TP
V179 / 9		10066 GENERAL DRIVE	HMIRS	TP

MAPPED SITES SUMMARY - FOCUS MAP 9

Target Property:
 ORLANDO SOUTH INTERCHANGE
 ORLANDO, FL 32809

MAP ID / FOCUS MAP	SITE NAME	ADDRESS	DATABASE ACRONYMS	DIST (ft. & mi.) DIRECTION
V180 / 9		10066 GENERAL DRIVE	HMIRS	TP
V181 / 9		10066 GENERAL DRIVE	HMIRS	TP
V182 / 9		10066 GENERAL DR	HMIRS	TP
V183 / 9		10066 GENERAL DR	HMIRS	TP
V184 / 9		10066 GENERAL DRIVE	HMIRS	TP
V185 / 9		10066 GENERAL DR	HMIRS	TP
V186 / 9		10066 GENERAL DRIVE	HMIRS	TP
V187 / 9		10066 GENERAL DRIVE	HMIRS	TP
V188 / 9		10066 GENERAL DRIVE	HMIRS	TP
V189 / 9		10066 GENERAL DRIVE	HMIRS	TP
V190 / 9		10066 GENERAL DR	HMIRS	TP
V191 / 9		10066 GENERAL DR	HMIRS	TP
V192 / 9		10066 GENERAL DR	HMIRS	TP
V193 / 9		10066 GENERAL DRIVE	HMIRS	TP
V194 / 9		10066 GENERAL DR	HMIRS	TP
V195 / 9		10066 GENERLA DRIVE	HMIRS	TP
V196 / 9		10066 GENERAL DRIVE	HMIRS	TP
V197 / 9		10066 GENERAL DRIVE	HMIRS	TP
V198 / 9		10066 GENERLA DRIVE	HMIRS	TP
V199 / 9		10066 GENERLA DRIVE	HMIRS	TP
V200 / 9		10066 GENERAL DR	HMIRS	TP
V201 / 9		10066 GENERAL DRIVE	HMIRS	TP
V202 / 9	CENTRAL TRANSPORT	10066 GENERAL DR	FL LUST, FL UST, FL AST, FL CLEANUP SITE...	TP
V203 / 9		10066 GENERAL DRIVE	HMIRS	TP
V204 / 9		10066 GENERAL DRIVE	HMIRS	TP
V205 / 9		10066 GENERAL DRIVE	HMIRS	TP
V206 / 9		10066 GENERAL DRIVE	HMIRS	TP
V207 / 9		10066 GENERAL DRIVE	HMIRS	TP
V208 / 9	CENTRAL TRANSPORT #2	10066 GENERAL DR	RCRA-CESQG	TP
V209 / 9		10066 GENERAL DRIVE	HMIRS	TP
V210 / 9	CENTRAL TRANSPORT #2	10066 GENERAL DR	FINDS, ECHO	TP
V211 / 9		10066 GENERAL DRIVE	HMIRS	TP
V212 / 9		10066 GENERAL DRIVE	HMIRS	TP
V213 / 9	CENTRAL TRANSPORT	10066 GENERAL DRIVE	FL TIER 2	TP
V214 / 9		10066 GENERAL DRIVE	HMIRS	TP
V215 / 9		10066 GENERAL DRIVE	HMIRS	TP
V216 / 9		10066 GENERAL DR	HMIRS	TP
V217 / 9		10066 GENERAL DRIVE	HMIRS	TP
V218 / 9	CENTRAL TRANSPORT	10066 GENERAL DR	FL RGA LUST	TP

MAPPED SITES SUMMARY - FOCUS MAP 9

Target Property:
 ORLANDO SOUTH INTERCHANGE
 ORLANDO, FL 32809

MAP ID / FOCUS MAP	SITE NAME	ADDRESS	DATABASE ACRONYMS	DIST (ft. & mi.) DIRECTION		
V219 / 9	CENTRAL TRANSPORT IN	10066 GENERAL DR	FL RGA LUST	TP		
V220 / 9	CF MOTORFREIGHT	10066 GENERAL DR	FL RGA LUST	TP		
V221 / 9		10066 GENERAL DRIVE	HMIRS	TP		
V222 / 9		10066 GENERAL DRIVE	HMIRS	TP		
V223 / 9		10066 GENERAL DRIVE	HMIRS	TP		
V224 / 9		10066 GENERAL DRIVE	HMIRS	TP		
V225 / 9		10066 GENERAL DRIVE	HMIRS	TP		
W226 / 9	DAYTON SUPERIOR	10101-C GENERAL DR	RCRA NonGen / NLR	TP		
X227 / 9		ROCKET BLVD AND GENE	FL SPILLS	TP		
X228 / 9		ROCKET BLVD AND GENE	FL SPILLS	TP		
W255 / 9	DAYTON SUPERIOR	10101 C GENERAL DR	FINDS, ECHO	107	0.020	East
AH261 / 9	CARDONA ENTERPRISES,	10255 GENERAL DR	FL RGA LF	115	0.022	NE
AH262 / 9	ALEXANDER CARDONA	10255 GENERAL DR	FL SWF/LF	115	0.022	NE
AH263 / 9	CARDONA ENTERPRISES,	10255 GENERAL DR	FL SWF/LF, FL AST, FL Financial Assuranc...	115	0.022	NE
AN297 / 9	PERMA-FIX OF ORLANDO	10225 GENERAL DRIVE	FL SWF/LF	158	0.030	East
AN298 / 9	CHEMICAL CONSERVATIO	10225 GENERAL DRIVE	FL RGA LF	158	0.030	East
AN299 / 9	PERMA-FIX OF ORLANDO	10225 GENERAL DRIVE	FL RGA LF	158	0.030	East
AN300 / 9	PERMA-FIX OF ORLANDO	10225 GENERAL DR	RCRA NonGen / NLR, FL Financial Assuranc...	158	0.030	East
AN301 / 9	PERMA-FIX OF ORLANDO	10225 GENERAL DR	FINDS, ECHO	158	0.030	East
AN302 / 9	PERMA FIX OF ORLANDO	10225 GENERAL DR	FL AST	158	0.030	East
AN303 / 9		10225 GENERAL DRIVE	FL SPILLS	158	0.030	East
AH330 / 9		10207 GENERAL DR	FL SPILLS	202	0.038	SSE
AH331 / 9	ENVIRONMENTAL CONSER	10207 GENERAL DR	RCRA NonGen / NLR	202	0.038	SSE
AH332 / 9	ENVIRONMENTAL CONSER	10207 GENERAL DR	FINDS, ECHO	202	0.038	SSE
AH337 / 9	CONSTRUCTION MATERIA	10208 GENERAL DR	RCRA NonGen / NLR	205	0.039	North
AH338 / 9	CONSTRUCTION MATERIA	10208 GENERAL DR	FINDS, ECHO	205	0.039	North
AH339 / 9	CONSTRUCTION MATERIA	10208 GENERAL DR	RCRA-CESQG	205	0.039	North
AY351 / 9	DRAKE TOOL	10211 GENERAL DR	FINDS, ECHO	234	0.044	SE
AY352 / 9	DRAKE TOOL	10211 GENERAL DR	RCRA NonGen / NLR	234	0.044	SE
BD365 / 9	HARD CHROME ENGINEER	10155 ROCKET BLVD	RCRA-CESQG, FINDS, ECHO	296	0.056	ESE
AY381 / 9	ITALBAR - NATURA MED	10219 GENERAL DR	RCRA NonGen / NLR	323	0.061	SE
AY382 / 9	ITALBAR - NATURA MED	10219 GENERAL DR	FINDS, ECHO	323	0.061	SE
AY404 / 9	NEWSGROUP	10223 GENERAL DR	FINDS, ECHO	373	0.071	ESE
AY405 / 9	NEWSGROUP	10223 GENERAL DR	RCRA NonGen / NLR	373	0.071	ESE
AY406 / 9	POLYMER SYSTEMS CORP	10223 GENERAL DR.	FINDS	373	0.071	ESE
BD434 / 9	POLYNT COMPOSITES US	10124 ROCKET BLVD	FL SPILLS, FL AIRS, FL TIER 2, FL NPDES	408	0.077	East
BD435 / 9	CCP COMPOSITES US	10124 ROCKET BLVD.	TSCA	408	0.077	East
BD436 / 9	POLYNT COMPOSITES US	10124 ROCKET BLVD.	RCRA-LQG, TRIS, US AIRS, FINDS, ECHO	408	0.077	East
BD437 / 9	POLYNT COMPOSITES US	10124 ROCKET BOULEVA	FL TIER 2, FL NPDES	408	0.077	East

MAPPED SITES SUMMARY - FOCUS MAP 9

Target Property:
 ORLANDO SOUTH INTERCHANGE
 ORLANDO, FL 32809

MAP ID / FOCUS MAP	SITE NAME	ADDRESS	DATABASE ACRONYMS	DIST (ft. & mi.) DIRECTION
BD451 / 9	ERCOLINA BENDING MAC	10227 GENERAL DR	FINDS, ECHO	427 0.081 ESE
BD452 / 9	ERCOLINA BENDING MAC	10227 GENERAL DR	RCRA NonGen / NLR	427 0.081 ESE
BV459 / 9	SUN TEK INDUSTRIES I	10303 GENERAL DR	FINDS, ECHO	446 0.084 SSE
BV460 / 9	SUN TEK INDUSTRIES I	10303 GENERAL DR	RCRA NonGen / NLR	446 0.084 SSE
BD486 / 9	B & G MANUFACTURING	10231 GENERAL DR	FINDS, ECHO	481 0.091 ESE
BD487 / 9	B & G MANUFACTURING	10231 GENERAL DR	RCRA NonGen / NLR	481 0.091 ESE
CV674 / 9	TRIUMVIRATE ENVIRONM	10100 ROCKET BLVD	FL SWF/LF, FL SPILLS, FL DADE CO LW, FL ...	702 0.133 East
CV675 / 9	PERMA FIX OF ORLANDO	10100 ROCKET BOULEVA	ICIS, FINDS, ECHO	702 0.133 East
CV676 / 9		10100 ROCKET BLVD	ERNS	702 0.133 East
CV677 / 9	PERMA FIX OF ORLANDO	10100 ROCKET BLVD	TX Ind. Haz Waste	702 0.133 East
CV678 / 9		10100 ROCKET BLVD	ERNS	702 0.133 East
CV679 / 9	TRIUMVIRATE ENVIRONM	10100 ROCKET BOULEVA	FL TIER 2	702 0.133 East
CV680 / 9		10100 ROCKET BLVD	ERNS	702 0.133 East
CV681 / 9		10100 ROCKET BLVD	ERNS	702 0.133 East
CV682 / 9	TRIUMVIRATE ENVIRONM	10100 ROCKET BLVD	FINDS, ECHO	702 0.133 East
CV683 / 9	TRIUMVIRATE ENVIRONM	10100 ROCKET BLVD	FL AST	702 0.133 East
CV684 / 9	PERMA FIX OF ORLANDO	10100 ROCKET BLVD	PA MANIFEST	702 0.133 East
CV685 / 9	PERMA-FIX OF ORLANDO	10100 ROCKET BLVD	FL RGA LF	702 0.133 East
CV686 / 9	PERMA-FIX OF ORLANDO	10100 ROCKET BLVD.	PADS	702 0.133 East
CV687 / 9	TRIUMVIRATE ENVIRONM	10100 ROCKET BLVD	FL RGA LF	702 0.133 East
CV688 / 9		10100 ROCKET BLVD	ERNS	702 0.133 East
CV689 / 9		10100 ROCKET BLVD	ERNS	702 0.133 East
CV690 / 9	PERMA FIX OF ORLANDO	10100 ROCKET BOULEVA	FL TIER 2	702 0.133 East
CV691 / 9		10100 ROCKET BLVD	ERNS	702 0.133 East
CV692 / 9	TRIUMVIRATE ENVIRONM	10100 ROCKET BLVD	CORRACTS, RCRA-TSDF, RCRA-LQG, US FIN AS..	702 0.133 East
DK757 / 9	VECTOUR OF FLORIDA	10360 GENERAL DR	FL AST	823 0.156 East
DK758 / 9	CON-WAY FREIGHT	10360 GENERAL DR	RCRA NonGen / NLR	823 0.156 East
DK759 / 9	VECTOUR OF FLORIDA	10360 GENERAL DRIVE	FL TIER 2	823 0.156 East
DK760 / 9	CON-WAY FREIGHT	10360 GENERAL DR	FINDS, ECHO	823 0.156 East
DK761 / 9	VECTOUR OF FLORIDA	10360 GENERAL DR	FL Financial Assurance	823 0.156 East
DN773 / 9	LAPIN SERVICES	10576 GENERAL DR	FL RGA LF	844 0.160 East
DN774 / 9	LAPIN SERVICES	10576 GENERAL DR	FL SWF/LF	844 0.160 East
797 / 9	CHEMICAL CONSERVATIO	653 ROCKET BLVD	FL Enforcement	919 0.174 East
DN802 / 9	BROWNIES WASTEWATER	10445 GENERAL DR	RCRA NonGen / NLR	928 0.176 East
DN803 / 9	BROWNIES WASTEWATER	10445 GENERAL DR	FINDS, ECHO	928 0.176 East
DN804 / 9		10445 GENERAL DRIVE	FL SPILLS	928 0.176 East
DV807 / 9		10666 GENERAL DRIVE	FL SPILLS	969 0.184 ESE
DV808 / 9		10666 GENERAL DR	ERNS	969 0.184 ESE
899 / 9		10400 ROCKERT COURT	ERNS	1157 0.219 ESE

MAPPED SITES SUMMARY - FOCUS MAP 9

Target Property:
 ORLANDO SOUTH INTERCHANGE
 ORLANDO, FL 32809

MAP ID / FOCUS MAP	SITE NAME	ADDRESS	DATABASE ACRONYMS	DIST (ft. & mi.) DIRECTION		
ET907 / 9		PERMA-FIX WAREHOUSE,	FL SPILLS	1193	0.226	East
EY938 / 9	PUBLIX SUPER MARKETS	10400 ROCKET COURT	FL TIER 2	1267	0.240	East
EY939 / 9	PUBLIX ORLANDO PHARM	10400 ROCKET CT	FL AST	1267	0.240	East
EY940 / 9	CVS PHARMACY	10400 ROCKET CT	RCRA NonGen / NLR	1267	0.240	East
EY941 / 9	TOYS R US	10400 ROCKET CT	FL RGA LUST	1267	0.240	East
EY942 / 9	CVS PHARMACY	10400 ROCKET CT	FINDS, ECHO	1267	0.240	East
EY943 / 9	C V S PHARMACY - DIS	10400 ROCKET COURT	FL TIER 2	1267	0.240	East
EY944 / 9	PUBLIX PHARMACY WARE	10400 ROCKET CT	FL ASBESTOS	1267	0.240	East
EY945 / 9	PUBLIX ORLANDO PHARM	10400 ROCKET CT	FL LUST, FL UST, FL Financial Assurance	1267	0.240	East
ET952 / 9	RELIABLE PEAT CO-JV	1245 W HWY 50	FL LUST, FL AST	1294	0.245	East
FG990 / 9	PRECAST DESIGNS INC	10305 ROCKET CT	FL NPDES	1394	0.264	East
FG991 / 9	PRECAST DESIGNS, INC	10305 ROCKET CT	RCRA-CESQG	1394	0.264	East
FG992 / 9	PRECAST DESIGNS, INC	10305 ROCKET COURT	FINDS, ECHO	1394	0.264	East
FG996 / 9	COMMERCIAL CHEMICAL	10201 ROCKET COURT -	FL TIER 2	1409	0.267	East
FJ1003 / 9		10451 ROCKER COURT	HMIRS	1435	0.272	ESE
FJ1004 / 9		10451 ROCKET COURT	HMIRS	1438	0.272	ESE
FJ1005 / 9		10451 ROCKET CT	HMIRS	1438	0.272	ESE
FJ1006 / 9		10451 ROCKET CT	HMIRS	1438	0.272	ESE
FJ1007 / 9		10451 ROCKET COURT	HMIRS	1438	0.272	ESE
FJ1008 / 9	SAIA MOTOR FREIGHT,	10451 ROCKET COURT	FL TIER 2	1438	0.272	ESE
FJ1009 / 9		10451 ROCKET COURT	HMIRS	1438	0.272	ESE
FJ1010 / 9	10451 ROCKET COURT	10451 ROCKET COURT	HMIRS	1438	0.272	ESE
FJ1011 / 9	SOUTHEASTERN FREIGHT	10451 ROCKET CT	RCRA NonGen / NLR, FINDS, ECHO	1438	0.272	ESE
FJ1012 / 9		10451 ROCKET COURT	HMIRS	1438	0.272	ESE
FJ1013 / 9		10451 ROCKET COURT	HMIRS	1438	0.272	ESE
FJ1014 / 9	SAIA TRUCKING	10451 ROCKET COURT	FL Financial Assurance, FL TIER 2, FL NP...	1438	0.272	ESE
FJ1015 / 9	10451 ROCKET COURT	10451 ROCKET COURT	HMIRS	1438	0.272	ESE
FJ1016 / 9		10451 ROCKET CT	HMIRS	1438	0.272	ESE
FJ1017 / 9	CON-WAY SOUTHERN EXP	10451 ROCKET COURT	FINDS, ECHO	1438	0.272	ESE
FJ1018 / 9	10451 ROCKET CT	10451 ROCKET CT	HMIRS	1438	0.272	ESE
FJ1019 / 9	10451 ROCKET COURT	10451 ROCKET COURT	HMIRS	1438	0.272	ESE
FJ1020 / 9	10451 ROCKET CT.	10451 ROCKET CT.	HMIRS	1438	0.272	ESE
FJ1021 / 9	10451 ROCKETT CT.	10451 ROCKETT CT.	HMIRS	1438	0.272	ESE
FJ1022 / 9	10451 ROCKET CT	10451 ROCKET CT	HMIRS	1438	0.272	ESE
FJ1023 / 9		10451 ROCKET COURT	HMIRS	1438	0.272	ESE
FJ1024 / 9	10451 ROCKET COURT	10451 ROCKET COURT	HMIRS	1438	0.272	ESE
FJ1025 / 9		10451 ROCKET COURT	HMIRS	1438	0.272	ESE
FJ1026 / 9	SAIA TRUCKING	10451 ROCKET COURT	FL AST	1438	0.272	ESE
FJ1027 / 9		10451 ROCKET COURT	HMIRS	1438	0.272	ESE

MAPPED SITES SUMMARY - FOCUS MAP 9

Target Property:
 ORLANDO SOUTH INTERCHANGE
 ORLANDO, FL 32809

MAP ID / FOCUS MAP	SITE NAME	ADDRESS	DATABASE ACRONYMS	DIST (ft. & mi.) DIRECTION
FJ1028 / 9		10451 ROCKET COURT	HMIRS	1438 0.272 ESE
FJ1029 / 9	10451 ROCKET COURT	10451 ROCKET COURT	HMIRS	1438 0.272 ESE
FJ1030 / 9	10451 ROCKET COURT	10451 ROCKET COURT	HMIRS	1438 0.272 ESE
FJ1031 / 9	10451 ROCKET CT.	10451 ROCKET CT.	HMIRS	1438 0.272 ESE
FJ1032 / 9		10451 ROCKET CT	HMIRS	1438 0.272 ESE
FJ1033 / 9		10451 ROCKET COURT	HMIRS	1438 0.272 ESE
FJ1034 / 9		10451 ROCKET COURT	HMIRS	1438 0.272 ESE
FJ1035 / 9		10451 ROCKET CT	HMIRS	1438 0.272 ESE
FJ1036 / 9	10451 ROCKET COURT	10451 ROCKET COURT	HMIRS	1438 0.272 ESE
FJ1037 / 9	CON-WAY FREIGHT	10451 ROCKET CT	RCRA-SQG	1438 0.272 ESE
FJ1038 / 9	10451 ROCKET COURT	10451 ROCKET COURT	HMIRS	1438 0.272 ESE
FJ1040 / 9	10459 ROCKET COURT	10459 ROCKET COURT	HMIRS	1444 0.273 ESE
FT1085 / 9	BEDROCK INDUSTRIES I	10500 ROCKET CT	US AIRS	1546 0.293 SE
FT1086 / 9	BEDROCK BLOCK CO.	10500 ROCKET CT.	FINDS, ECHO	1546 0.293 SE
FT1087 / 9	BEDROCK - LOT 3	10500 ROCKET CT	FINDS, ECHO	1546 0.293 SE
FT1088 / 9	MASCHMEYER CONCRETE	10500 ROCKET CT	FL NPDES	1546 0.293 SE
FT1089 / 9	BEDROCK INDUSTRIES I	10500 ROCKET COURT	FL AIRS, FL TIER 2, FL NPDES	1546 0.293 SE
FO1091 / 9	JON RICHARDS COMPANY	10890 GENERAL DR	RCRA-CESQG, FINDS, ECHO	1552 0.294 SSE
FO1092 / 9	UNITED GRAPHIX	10890 GENERAL DR	FINDS	1552 0.294 SSE
FV1099 / 9		10575 GENERAL DRIVE	FL SPILLS	1578 0.299 SE
FV1100 / 9	EAST WAREHOUSE	10575 GENERAL DRIVE	FINDS, ECHO	1578 0.299 SE
FT1137 / 9	TRISM SPECIALIZED CA	10501 ROCKET CT	RCRA NonGen / NLR, FINDS, ECHO	1630 0.309 ESE
FT1138 / 9	COMPLETE RESOURCEC C	10501 ROCKET CT	FINDS, ECHO	1630 0.309 ESE
FT1146 / 9	CONWAY SOUTHERN EXPR	10541 ROCKET CT	RCRA-CESQG	1644 0.311 ESE
FT1147 / 9	CONWAY SOUTHERN EXPR	10541 ROCKET CT	FINDS, ECHO	1644 0.311 ESE
FT1157 / 9	MASCHMEYER CONCRETE	10550 ROCKET CT	FL AIRS	1674 0.317 SE
1243 / 9	SCHMALBACH-LUBECA PL	753 CENTRAL FLORIDA	FINDS, ECHO	1909 0.362 SE
HA1264 / 9	MASCHMEYER CONCRETE	10551 ROCKET CT	FL AST	1970 0.373 SE
HA1265 / 9	MASCHMEYER PORTABLE	10551 ROCKET CT	FL AIRS, FL Financial Assurance, FL NPDE...	1970 0.373 SE
HA1266 / 9	MASCHMEYER CONCRETE	10551 ROCKET CT	FINDS, ECHO	1970 0.373 SE
GR1279 / 9		GENERAL AND CENTRAL	FL SPILLS	2017 0.382 SSE
1319 / 9	MID-FLORIDA PLASTICS	780 CENTRAL FLORIDA	FINDS	2121 0.402 SSE
HF1330 / 9		366 TAFT VINELAND RD	FL SPILLS	2158 0.409 East
IE1419 / 9	TECHNICAL SYSTEMS AS	730 CENTRAL FLORIDA	RCRA-CESQG	2393 0.453 SE
IE1420 / 9	TECHNICAL SYSTEMS AS	730 CENTRAL FLORIDA	FINDS, ECHO	2393 0.453 SE
IE1421 / 9	TECHNICAL SYSTEMS AS	730 CENTRAL FLORIDA	RCRA-CESQG	2393 0.453 SE
IE1422 / 9	GREASE RECOVERY SOLU	730 CENTRAL FLORIDA	FL TIER 2	2393 0.453 SE
IE1423 / 9	TECHNICAL SYSTEMS AS	730 CENTRAL FLORIDA	RCRA-CESQG	2393 0.453 SE
IE1432 / 9	HILLDRUP TRANSFER &	750 CENTRAL FLORIDA	FL UST	2406 0.456 SE

MAPPED SITES SUMMARY - FOCUS MAP 9

Target Property:
 ORLANDO SOUTH INTERCHANGE
 ORLANDO, FL 32809

MAP ID / FOCUS MAP	SITE NAME	ADDRESS	DATABASE ACRONYMS	DIST (ft. & mi.) DIRECTION
IE1433 / 9	HILLDRUP MOVING & ST	750 CENTRAL FLORIDA	FL RGA LUST	2406 0.456 SE
IE1434 / 9	WELCOME HOLDINGS LLC	750 CENTRAL FLORIDA	FL RGA LUST	2406 0.456 SE
IE1435 / 9	RAYAN USED TIRE WHOL	750 CENTRAL FLORIDA	FL RGA LF	2406 0.456 SE
IE1436 / 9	WELCOME HOLDINGS LLC	750 CENTRAL FLORIDA	FL SWF/LF, FL LUST, FL UST, FL CLEANUP S...	2406 0.456 SE
IE1456 / 9		700 CENTRAL FLORIDA	FL SPILLS	2476 0.469 SE

DRAFT

Map ID
Direction
Distance
Elevation

MAP FINDINGS

Site

Database(s)

EDR ID Number
EPA ID Number

NNE
1/4-1/2
1900 ft.

PINE CASTLE URBAN CENTER: ROCC
ORLANDO, FL

FL BROWNFIELDS **S121312446**
N/A

Focus Map:
3

BROWNFIELDS AREAS:

Area id: BF481701000
District: Central
Acreage: 558.599686
Resolution: 2017-M-27
Resolution Date: 08/01/2017
Source: The Board of County Commissioners of Orange County
Object Id: 385
Method: SHP
Area: 8983.77225
XCoord: 657395.162
YCoord: 497847.6513

ENE
1/4-1/2
2306 ft.

C.L. INDUSTRIES: ROCC
BELLE ISLE, FL

FL BROWNFIELDS **S111409564**
N/A

Focus Map:
3

BROWNFIELDS AREAS:

Area id: BF481101000
District: Central
Acreage: 2.16641855
Resolution: 2011-M-50
Resolution Date: 11/01/2011
Source: Orange County Board of County Commissioners
Object Id: 358
Method: PAPER
Area: 370.250513
XCoord: 657484.737
YCoord: 496435.0319

1
Target
Property

CENTRAL PARK SUBSTATION
2551 WEST SAND LAKE ROAD
ORLANDO, FL 32809

FL TIER 2 **S120696907**
N/A

Actual:
94 ft.

Focus Map:
1

TIER 2:

Name: CENTRAL PARK SUBSTATION
Address: 2551 WEST SAND LAKE ROAD
City,State,Zip: ORLANDO, FL 32809
Year: 2018
Facility Id: 6400800
Active Date: Not reported
Inactive Date: Not reported
Sale Pending: Not reported
Original Date: Not reported
PLOT Source: Not reported
Latitude: Not reported
Longitude: Not reported
LEPC District: Not reported
Counties: Not reported
SERC: Not reported
Program Level: Not reported
PRIME: Not reported
SIC Code: Not reported

Map ID
Direction
Distance
Elevation

MAP FINDINGS

Site

Database(s)

EDR ID Number
EPA ID Number

CENTRAL PARK SUBSTATION (Continued)

S120696907

SIC Code 2: Not reported
NAICS Code: 221121
Last Modified Date: 02/21/2019
First Submit Date: 02/21/2019
Data Submitted By: Duke Energy Florida, LLC, Owner/Operator
Company Name: Duke Energy Florida, LLC
Comments: Not reported

Contact:

Contact ID: Not reported
Year: 2018
Facility Id: 6400800
Contact Type: Owner / Operator
Contact Name: _ Duke Energy Florida, LLC
Contact Title: Not reported
Contact Phone: 800-777-9898
Contact 24Hr Phone: Not reported
Contact Telephone 2: Not reported
Contact Telephone 3: Not reported
Contact Telephone 4: Not reported
Contact Telephone 5: Not reported
Contact Telephone 6: Not reported
Contact Email: Jen.McDaniel@duke-energy.com

Name: CENTRAL PARK SUBSTATION
Address: 2551 WEST SAND LAKE ROAD
City,State,Zip: ORLANDO, FL 32809

Year: 2017
Facility Id: 6102966
Active Date: Not reported
Inactive Date: Not reported
Sale Pending: Not reported
Original Date: Not reported
PLOT Source: Not reported
Latitude: Not reported
Longitude: Not reported
LEPC District: Not reported
Counties: Not reported
SERC: Not reported
Program Level: Not reported
PRIME: Not reported
SIC Code: 4911
SIC Code 2: Not reported
NAICS Code: 221121
Last Modified Date: 02/21/2018
First Submit Date: 02/21/2018
Data Submitted By: Duke Energy Florida, LLC, Owner/Operator
Company Name: Duke Energy Florida, LLC
Comments: Not reported

Contact:

Contact ID: Not reported
Year: 2017
Facility Id: 6102966
Contact Type: SARA 312 Emergency Contact #2

Map ID
Direction
Distance
Elevation

MAP FINDINGS

Site

Database(s)

EDR ID Number
EPA ID Number

CENTRAL PARK SUBSTATION (Continued)

S120696907

Contact Name: Jayne Avery
Contact Title: Not reported
Contact Phone: 980-429-8780
Contact 24Hr Phone: Not reported
Contact Telephone 2: 980-875-6045
Contact Telephone 3: 980-429-8780
Contact Telephone 4: 980-875-6045
Contact Telephone 5: 800-777-9898
Contact Telephone 6: Not reported
Contact Email: Jayne.Avery@duke-energy.com

Name: CENTRAL PARK SUBSTATION
Address: 2551 WEST SAND LAKE ROAD
City,State,Zip: ORLANDO, FL 32809

Year: 2016
Facility Id: 5850616
Active Date: Not reported
Inactive Date: Not reported
Sale Pending: Not reported
Original Date: Not reported
PLOT Source: Not reported
Latitude: Not reported
Longitude: Not reported
LEPC District: Not reported
Counties: Not reported
SERC: Not reported
Program Level: Not reported
PRIME: Not reported
SIC Code: 4911
SIC Code 2: Not reported
NAICS Code: 221121
Last Modified Date: 02/21/2017
First Submit Date: 02/21/2017
Data Submitted By: Duke Energy Florida, LLC, Owner/Operator
Company Name: Duke Energy Florida, LLC
Comments: Not reported

Contact:
Contact ID: Not reported
Year: 2016
Facility Id: 5850616
Contact Type: Emergency Contact
Contact Name: Andrew Tinsley
Contact Title: Not reported
Contact Phone: 800-527-3853
Contact 24Hr Phone: Not reported
Contact Telephone 2: 850-2295504
Contact Telephone 3: 980-429-8780
Contact Telephone 4: 980-8756045
Contact Telephone 5: 800-777-9898
Contact Telephone 6: Not reported
Contact Email: Andy.Tinsley@duke-energy.com

Map ID
Direction
Distance
Elevation

MAP FINDINGS

Site

Database(s) EDR ID Number
EPA ID Number

A2 **SANDLAKE ROAD & JOHN YOUNG PARKWAY**
Target **NW QUADRANT OF SAND LAKE ROAD & TURNPIKE**
Property **ORLANDO, FL 32819**

FL SWF/LF **S111278818**
N/A

Site 1 of 3 in cluster A

Actual: SWF/LF:
87 ft. Facility ID: 99936
Focus Map: District: CD
1 Lat/Long: 28:27:2.16 / 81:25:22.8
Class Type: 910
Classification: DISASTER DEBRIS MANAGEMENT SITE
Class Status: INACTIVE (I)
Section: Not reported
Township: Not reported
Range: Not reported
Responsible Authority Name: Not reported
Responsible Authority Address: Not reported
Responsible Authority City,St,Zip: Not reported
Responsible Authority Phone: Not reported
EMail Address1: Not reported
EMail Address2: Not reported
Site Supervisor Name: Not reported
Site Supervisor Addr: Not reported
Site Supervisor City/State/Zip: Not reported
Site Supervisor Telephone: Not reported
Land Owner Name: Not reported
Land Owner Address: Not reported
Land Owner City/State/Zip: Not reported
Land Owner Telephone: Not reported

[Click here for Florida Oculus:](#)

B3 **HORIZON COMMERCE PARK**
Target **8075 BEACON LAKE DR**
Property **ORLANDO, FL**

FL NPDES **S118742642**
N/A

Site 1 of 4 in cluster B

Actual: WASTEWATER:
99 ft. Facility ID: FLR10KP40
Focus Map: Facility Type: Construction Stormwater GP
3 Status: Active - Existing, permitted facility/site for which effluent, reclaimed water or wastewater residual discharge into the environment and/or monitoring is taking place.
District Office: TLST
NPDES Permitted Site: Not reported
Environmental Interest: Not reported
Owner Type: Unknown
Permit Capacity: Not reported
Party Name: Randy McConnell, President Permittee
Company Name: Total Site Development
RP Address: 4901 Patch Rd
RP Address 2: Not reported
RP City,Stat,Zip: Orlando FL 32822-3303
Telephone: 4072778077
Email: Not reported
Issue Date: 06/03/2011
Effective Date: 06/03/2011
Expiration Date: 06/02/2016

Map ID
 Direction
 Distance
 Elevation

MAP FINDINGS

Site

Database(s)

EDR ID Number
 EPA ID Number

HORIZON COMMERCE PARK (Continued)

S118742642

DOC Description: Generic Permit
 Latitude Degrees: 28
 Latitude Minutes: 27
 Latitude Seconds: 2
 Longitude Degrees: 81
 Longitude Minutes: 23
 Longitude Seconds: 3
 Treatment: Not reported
 Decode For Fstatus: Active

B4 **HORIZON COMMERCE PARK**
Target **UNKNOWN**
Property **ORLANDO, FL 32809**

FINDS **1014881539**
ECHO **N/A**

Site 2 of 4 in cluster B

Actual:
99 ft.

FINDS:

Focus Map:
3

Registry ID: 110043725243

Environmental Interest/Information System

US National Pollutant Discharge Elimination System (NPDES) module of the Compliance Information System (ICIS) tracks surface water permits issued under the Clean Water Act. Under NPDES, all facilities that discharge pollutants from any point source into waters of the United States are required to obtain a permit. The permit will likely contain limits on what can be discharged, impose monitoring and reporting requirements, and include other provisions to ensure that the discharge does not adversely affect water quality.

[Click this hyperlink](#) while viewing on your computer to access additional FINDS: detail in the EDR Site Report.

ECHO:

Envid: 1014881539
 Registry ID: 110043725243
 DFR URL: <http://echo.epa.gov/detailed-facility-report?fid=110043725243>

A5 **PROGRESS ENERGY CENTRAL PARK SUBSTATION**
Target **2742 SAND LAKE ROAD**
Property **ORLANDO, FL 32809**

FL RESP PARTY **S117360843**
N/A

Site 2 of 3 in cluster A

Actual:
84 ft.

RESP PARTY:

Focus Map:
1

District: Central District
 Site Id: 314618
 Project Id: 334930
 Site Status: CLOSED
 Project Manager: LUBOZYNSKI_T
 OGC Case Number: Not reported
 Initial Date Received: 08/10/2011
 Contaminants: Not reported
 Offsite Cont Impact: Not reported
 Priority Score: Not reported

Map ID
Direction
Distance
Elevation

MAP FINDINGS

Site

Database(s)

EDR ID Number
EPA ID Number

PROGRESS ENERGY CENTRAL PARK SUBSTATION (Continued)

S117360843

Datum: NAD83
Method ID: DPHO
Feature: Not reported
Object Of Interest: CAP_RAP SITE
Proximity To Object: APPRX
Collect Username: HOUSTON_G
Collect Affiliation: Florida Department of Environmental Protection
Collect Program Id: CR
Collect Date: 12/10/2012
Map Series Used: IMAGERY_04_09
Map Source Scale: 5000
Interpolation Scale: 5000
Coordinate Accuracy Id: 3
Verify Method Id: DPHO
Verifier Username: HOUSTON_G
Verifier Affiliation: Florida Department of Environmental Protection
Verifying Program Id: CR
Verification Date: 12/10/2012
Decode for District: Central District
Decode for Datum: North American Datum of 1983
Decode for Method: Digital Aerial Photography With Ground Control
Decode for Off Site COC: Not reported
Decode for V_Method: Digital Aerial Photography With Ground Control
Latitude/Longitude (deg/min/sec): 28 27 4.46790000 / 81 25 14.0443

**A6
Target
Property**

**PROGRESS ENERGY SARAP CENTRAL PARK SUBSTATION
2742 SAND LAKE ROAD
ORLANDO, FL 32809**

FL RESP PARTY

**S117360893
N/A**

Site 3 of 3 in cluster A

**Actual:
84 ft.
Focus Map:
1**

RESP PARTY:
District: Central District
Site Id: 314618
Project Id: 334928
Site Status: CLOSED
Project Manager: LUBOZYNSKI_T
OGC Case Number: Not reported
Initial Date Received: 08/10/2011
Contaminants: Not reported
Offsite Cont Impact: Not reported
Priority Score: Not reported
Datum: NAD83
Method ID: DPHO
Feature: Not reported
Object Of Interest: CAP_RAP SITE
Proximity To Object: APPRX
Collect Username: HOUSTON_G
Collect Affiliation: Florida Department of Environmental Protection
Collect Program Id: CR
Collect Date: 12/10/2012
Map Series Used: IMAGERY_04_09
Map Source Scale: 5000
Interpolation Scale: 5000
Coordinate Accuracy Id: 3
Verify Method Id: DPHO
Verifier Username: HOUSTON_G
Verifier Affiliation: Florida Department of Environmental Protection

Map ID
Direction
Distance
Elevation

MAP FINDINGS

Site

Database(s)

EDR ID Number
EPA ID Number

PROGRESS ENERGY SARAP CENTRAL PARK SUBSTATION (Continued)

S117360893

Verifying Program Id: CR
Verification Date: 12/10/2012
Decode for District: Central District
Decode for Datum: North American Datum of 1983
Decode for Method: Digital Aerial Photography With Ground Control
Decode for Off Site COC: Not reported
Decode for V_Method: Digital Aerial Photography With Ground Control
Latitude/Longitude (deg/min/sec): 28 27 4.46790000 / 81 25 14.0443

C7 **BOSTWICK LABORATORIES INC**
Target **2500 SAND LAKE RD**
Property **ORLANDO, FL 32809**

FINDS **1011438075**
ECHO **N/A**

Site 1 of 2 in cluster C

Actual: FINDS:
94 ft.

Focus Map: Registry ID: 110035570263
1

Environmental Interest/Information System

RCRAInfo is a national information system that supports the Resource Conservation and Recovery Act (RCRA) program through the tracking of events and activities related to facilities that generate, transport, and treat, store, or dispose of hazardous waste. RCRAInfo allows RCRA program staff to track the notification, permit, compliance, and corrective action activities required under RCRA.

Florida Environmental System Today Application (FIESTA) Data Maintenance (FDM) system maintains entity, environmental interest and affiliation data for the State of Florida.

[Click this hyperlink](#) while viewing on your computer to access additional FINDS: detail in the EDR Site Report.

ECHO:
Envid: 1011438075
Registry ID: 110035570263
DFR URL: <http://echo.epa.gov/detailed-facility-report?fid=110035570263>

C8 **BOSTWICK LABORATORIES INC**
Target **2500 SAND LAKE RD**
Property **ORLANDO, FL 32809**

RCRA NonGen / NLR **1010784057**
FLR000146027

Site 2 of 2 in cluster C

Actual: RCRA NonGen / NLR:
94 ft.

Focus Map: Facility name: BOSTWICK LABORATORIES INC
1 Facility address: 2500 SAND LAKE RD
ORLANDO, FL 32809-7644
EPA ID: FLR000146027
Mailing address: SAND LAKE RD
ORLANDO, FL 32809-7644
Contact: MICHAEL A TENNEY
Contact address: LAKE ELLENOR DR

Map ID
Direction
Distance
Elevation

MAP FINDINGS

Site

Database(s)

EDR ID Number
EPA ID Number

BOSTWICK LABORATORIES INC (Continued)

1010784057

Contact country: ORLANDO, FL 32809-5792
US
Contact telephone: 407-992-0997
Contact email: Not reported
EPA Region: 04
Land type: Private
Classification: Non-Generator
Description: Handler: Non-Generators do not presently generate hazardous waste

Owner/Operator Summary:

Owner/operator name: BOSTWICK LABORATORIES INC
Owner/operator address: 2500 SAND LAKE RD
ORLANDO, FL 32809
Owner/operator country: US
Owner/operator telephone: 407-992-0997
Owner/operator email: Not reported
Owner/operator fax: Not reported
Owner/operator extension: Not reported
Legal status: Private
Owner/Operator Type: Operator
Owner/Op start date: 03/04/2008
Owner/Op end date: Not reported

Owner/operator name: BOSTWICK LABORATORIES INC
Owner/operator address: 2500 SAND LAKE RD
ORLANDO, FL 32809
Owner/operator country: US
Owner/operator telephone: Not reported
Owner/operator email: Not reported
Owner/operator fax: Not reported
Owner/operator extension: Not reported
Legal status: Private
Owner/Operator Type: Owner
Owner/Op start date: 03/04/2008
Owner/Op end date: 06/30/2009

Owner/operator name: RGC REALTY GROUP LLC
Owner/operator address: 10 NOMAS LN
RICHMOND, VA 23238
Owner/operator country: US
Owner/operator telephone: 407-992-0997
Owner/operator email: Not reported
Owner/operator fax: Not reported
Owner/operator extension: Not reported
Legal status: Private
Owner/Operator Type: Owner
Owner/Op start date: 06/30/2009
Owner/Op end date: Not reported

Handler Activities Summary:

U.S. importer of hazardous waste: No
Mixed waste (haz. and radioactive): No
Recycler of hazardous waste: No
Transporter of hazardous waste: No
Treater, storer or disposer of HW: No
Underground injection activity: No

Map ID
Direction
Distance
Elevation

MAP FINDINGS

Site

Database(s)

EDR ID Number
EPA ID Number

BOSTWICK LABORATORIES INC (Continued)

1010784057

On-site burner exemption: No
Furnace exemption: No
Used oil fuel burner: No
Used oil processor: No
User oil refiner: No
Used oil fuel marketer to burner: No
Used oil Specification marketer: No
Used oil transfer facility: No
Used oil transporter: No

Historical Generators:

Date form received by agency: 07/20/2009
Site name: BOSTWICK LABORATORIES INC
Classification: Not a generator, verified

Hazardous Waste Summary:

. Waste code: D001
. Waste name: IGNITABLE WASTE

. Waste code: D002
. Waste name: CORROSIVE WASTE

. Waste code: F003
. Waste name: THE FOLLOWING SPENT NONHALOGENATED SOLVENTS: XYLENE, ACETONE, ETHYL ACETATE, ETHYL BENZENE, ETHYL ETHER, METHYL ISOBUTYL KETONE, N-BUTYL ALCOHOL, CYCLOHEXANONE, AND METHANOL; ALL SPENT SOLVENT MIXTURES/BLENDS CONTAINING, BEFORE USE, ONLY THE ABOVE SPENT NONHALOGENATED SOLVENTS; AND ALL SPENT SOLVENT MIXTURES/BLENDS CONTAINING, BEFORE USE, ONE OR MORE OF THE ABOVE NONHALOGENATED SOLVENTS, AND A TOTAL OF TEN PERCENT OR MORE (BY VOLUME) OF ONE OR MORE OF THOSE SOLVENTS LISTED IN F001, F002, F004, AND F005; AND STILL BOTTOMS FROM THE RECOVERY OF THESE SPENT SOLVENTS AND SPENT SOLVENT MIXTURES.

. Waste code: F005
. Waste name: THE FOLLOWING SPENT NONHALOGENATED SOLVENTS: TOLUENE, METHYL ETHYL KETONE, CARBON DISULFIDE, ISOBUTANOL, PYRIDINE, BENZENE, 2-ETHOXYETHANOL, AND 2-NITROPROPANE; ALL SPENT SOLVENT MIXTURES/BLENDS CONTAINING, BEFORE USE, A TOTAL OF TEN PERCENT OR MORE (BY VOLUME) OF ONE OR MORE OF THE ABOVE NONHALOGENATED SOLVENTS OR THOSE SOLVENTS LISTED IN F001, F002, OR F004; AND STILL BOTTOMS FROM THE RECOVERY OF THESE SPENT SOLVENTS AND SPENT SOLVENT MIXTURES.

Violation Status: No violations found

Evaluation Action Summary:

Evaluation date: 07/20/2009
Evaluation: COMPLIANCE EVALUATION INSPECTION ON-SITE
Area of violation: Not reported
Date achieved compliance: Not reported
Evaluation lead agency: State

Map ID
Direction
Distance
Elevation

MAP FINDINGS

Site

Database(s)

EDR ID Number
EPA ID Number

D9
Target
Property

ANVIL INTERNATIONAL
236 OUTLOOK POINT DR STE 100
ORLANDO, FL

FL NPDES **S118743299**
N/A

Site 1 of 2 in cluster D

Actual:
97 ft.

Focus Map:
3

WASTEWATER:
Facility ID: FLRNEF394
Facility Type: Stormwater No Exposure Certification
Status: Active - Existing, permitted facility/site for which effluent, reclaimed water or wastewater residual discharge into the environment and/or monitoring is taking place.

District Office: TLST
NPDES Permitted Site: Not reported
Environmental Interest: Not reported
Owner Type: Unknown
Permit Capacity: Not reported
Party Name: Richard Quast, PMTE
Company Name: Anvil International
RP Address: 1401 Valley View Lane Ste 150
RP Address 2: Not reported
RP City,Stat,Zip: Irving TX 75061
Telephone: 4072518366
Email: rquast@anvilintl.com
Issue Date: 07/15/2016
Effective Date: 07/15/2016
Expiration Date: 07/14/2021
DOC Description: Generic Permit
Latitude Degrees: 28
Latitude Minutes: 26
Latitude Seconds: 57.02
Longitude Degrees: 81
Longitude Minutes: 23
Longitude Seconds: 1.446
Treatment: Not reported
Decode For Fstatus: Active

10
Target
Property

SR-528 BEACHLINE EXPRESSWAY WIDENING
BEACHLINE EXPRESSWAY SR-528
ORLANDO, FL 32824

FINDS **1010020197**
ECHO **N/A**

FINDS:

Actual:
96 ft.

Focus Map:
6

Registry ID: 110028298278
Environmental Interest/Information System
US National Pollutant Discharge Elimination System (NPDES) module of the Compliance Information System (ICIS) tracks surface water permits issued under the Clean Water Act. Under NPDES, all facilities that discharge pollutants from any point source into waters of the United States are required to obtain a permit. The permit will likely contain limits on what can be discharged, impose monitoring and reporting requirements, and include other provisions to ensure that the discharge does not adversely affect water quality.

Florida Environmental System Today Application (FIESTA) Data Maintenance (FDM) system maintains entity, environmental interest and affiliation data for the State of Florida.

Map ID
Direction
Distance
Elevation

MAP FINDINGS

Site

Database(s)

EDR ID Number
EPA ID Number

SR-528 BEACHLINE EXPRESSWAY WIDENING (Continued)

1010020197

[Click this hyperlink](#) while viewing on your computer to access additional FINDS: detail in the EDR Site Report.

ECHO:

Envid: 1010020197
Registry ID: 110028298278
DFR URL: <http://echo.epa.gov/detailed-facility-report?fid=110028298278>

11
Target
Property

LIBERTY BEELINE LOT 4
GILLS DR
ORLANDO, FL 32824

FINDS **1010503998**
ECHO **N/A**

FINDS:

Actual:
94 ft.

Registry ID: 110032792896

Focus Map:
5

Environmental Interest/Information System
US National Pollutant Discharge Elimination System (NPDES) module of the Compliance Information System (ICIS) tracks surface water permits issued under the Clean Water Act. Under NPDES, all facilities that discharge pollutants from any point source into waters of the United States are required to obtain a permit. The permit will likely contain limits on what can be discharged, impose monitoring and reporting requirements, and include other provisions to ensure that the discharge does not adversely affect water quality.

Florida Environmental System Today Application (FIESTA) Data Maintenance (FDM) system maintains entity, environmental interest and affiliation data for the State of Florida.

[Click this hyperlink](#) while viewing on your computer to access additional FINDS: detail in the EDR Site Report.

ECHO:

Envid: 1010503998
Registry ID: 110032792896
DFR URL: <http://echo.epa.gov/detailed-facility-report?fid=110032792896>

E12
Target
Property

G & M CLEANERS
1015 LA QUINTA DR
ORLANDO, FL 32809

FINDS **1000449818**
ECHO **N/A**

Site 1 of 4 in cluster E

Actual:
95 ft.

FINDS:

Registry ID: 110005594801

Focus Map:
5

Environmental Interest/Information System
RCRAInfo is a national information system that supports the Resource Conservation and Recovery Act (RCRA) program through the tracking of events and activities related to facilities that generate, transport, and treat, store, or dispose of hazardous waste. RCRAInfo allows RCRA

Map ID
Direction
Distance
Elevation

MAP FINDINGS

Site

Database(s)

EDR ID Number
EPA ID Number

G & M CLEANERS (Continued)

1000449818

program staff to track the notification, permit, compliance, and corrective action activities required under RCRA.

Florida Environmental System Today Application (FIESTA) Data Maintenance (FDM) system maintains entity, environmental interest and affiliation data for the State of Florida.

[Click this hyperlink](#) while viewing on your computer to access additional FINDS: detail in the EDR Site Report.

ECHO:

Envid: 1000449818
Registry ID: 110005594801
DFR URL: <http://echo.epa.gov/detailed-facility-report?fid=110005594801>

**E13
Target
Property**

**G & M CLEANERS
1015 LA QUINTA DR
ORLANDO, FL 32809**

RCRA NonGen / NLR

**1015741236
FLD984174987**

Site 2 of 4 in cluster E

**Actual:
95 ft.**

RCRA NonGen / NLR:

**Focus Map:
5**

Date form received by agency: 05/23/2012
Facility name: G & M CLEANERS
Facility address: 1015 LA QUINTA DR
ORLANDO, FL 32809-7722
EPA ID: FLD984174987
Mailing address: LA QUINTA DR
ORLANDO, FL 32809-7722
Contact: KENT ASH
Contact address: LA QUINTA DR
ORLANDO, FL 32809-7722
Contact country: US
Contact telephone: 407-240-0157
Contact email: Not reported
EPA Region: 04
Classification: Non-Generator
Description: Handler: Non-Generators do not presently generate hazardous waste

Owner/Operator Summary:

Owner/operator name: KENT ASH
Owner/operator address: 1015 LA QUINTA DR
ORLANDO, FL 32809
Owner/operator country: US
Owner/operator telephone: Not reported
Owner/operator email: Not reported
Owner/operator fax: Not reported
Owner/operator extension: Not reported
Legal status: Private
Owner/Operator Type: Owner
Owner/Op start date: 10/18/1996
Owner/Op end date: Not reported

Handler Activities Summary:

U.S. importer of hazardous waste: No

Map ID
Direction
Distance
Elevation

MAP FINDINGS

Site

Database(s)

EDR ID Number
EPA ID Number

G & M CLEANERS (Continued)

1015741236

Mixed waste (haz. and radioactive): No
Recycler of hazardous waste: No
Transporter of hazardous waste: No
Treater, storer or disposer of HW: No
Underground injection activity: No
On-site burner exemption: No
Furnace exemption: No
Used oil fuel burner: No
Used oil processor: No
User oil refiner: No
Used oil fuel marketer to burner: No
Used oil Specification marketer: No
Used oil transfer facility: No
Used oil transporter: No

Historical Generators:

Date form received by agency: 07/19/1990
Site name: G & M CLEANERS
Classification: Small Quantity Generator

Hazardous Waste Summary:

Waste code: F002
Waste name: THE FOLLOWING SPENT HALOGENATED SOLVENTS: TETRACHLOROETHYLENE, METHYLENE CHLORIDE, TRICHLOROETHYLENE, 1,1,1-TRICHLOROETHANE, CHLOROBENZENE, 1,1,2-TRICHLORO-1,2,2-TRIFLUOROETHANE, ORTHO-DICHLOROBENZENE, TRICHLOROFLUOROMETHANE, AND 1,1,2, TRICHLOROETHANE; ALL SPENT SOLVENT MIXTURES/BLENDS CONTAINING, BEFORE USE, A TOTAL OF TEN PERCENT OR MORE (BY VOLUME) OF ONE OR MORE OF THE ABOVE HALOGENATED SOLVENTS OR THOSE SOLVENTS LISTED IN F001, F004, AND F005; AND STILL BOTTOMS FROM THE RECOVERY OF THESE SPENT SOLVENTS AND SPENT SOLVENT MIXTURES.

Violation Status: No violations found

E14
Target
Property

CRYSTALS PENTHOUSE CLEANERS
1021 LA QUINTA DR
ORLANDO, FL 32809

EDR Hist Cleaner 1018497861
N/A

Site 3 of 4 in cluster E

Actual:
95 ft.

EDR Hist Cleaner

Focus Map:
5

Year:	Name:	Type:
1986	THOR DRAPERY CLEANERS INC	Drycleaning Plants, Except Rugs
1987	THOR DRAPERY CLEANERS INC	Drycleaning Plants, Except Rugs
1988	THOR DRAPERY CLEANERS INC	Drycleaning Plants, Except Rugs
1989	CRYSTALS PENTHOUSE CLEANERS	Drycleaning Plants, Except Rugs
1989	CRYSTAL PENTHOUSE CLEANERS	Garment Pressing And Cleaners' Agents
1989	THOR DRAPERY CLEANERS INC	Drycleaning Plants, Except Rugs, NEC
1990	CRYSTAL PENTHOUSE CLEANERS	Garment Pressing And Cleaners' Agents
1990	THOR DRAPERY CLEANERS INC	Drycleaning Plants, Except Rugs, NEC
1990	CRYSTALS PENTHOUSE CLEANERS	Drycleaning Plants, Except Rugs
1991	CRYSTALS PENTHOUSE CLEANERS	Drycleaning Plants, Except Rugs
1991	CRYSTAL PENTHOUSE CLEANERS	Garment Pressing And Cleaners' Agents

Map ID
 Direction
 Distance
 Elevation

MAP FINDINGS

Site

Database(s)

EDR ID Number
 EPA ID Number

GLS SOUTHERN (Continued)

1000497746

Classification: Not a generator, verified

Violation Status: No violations found

FINDS:

Registry ID: 110002537951

Environmental Interest/Information System

RCRAInfo is a national information system that supports the Resource Conservation and Recovery Act (RCRA) program through the tracking of events and activities related to facilities that generate, transport, and treat, store, or dispose of hazardous waste. RCRAInfo allows RCRA program staff to track the notification, permit, compliance, and corrective action activities required under RCRA.

Florida Environmental System Today Application (FIESTA) Data Maintenance (FDM) system maintains entity, environmental interest and affiliation data for the State of Florida.

Click this hyperlink while viewing on your computer to access additional FINDS: detail in the EDR Site Report.

ECHO:

Envid: 1000497746
 Registry ID: 110002537951
 DFR URL: <http://echo.epa.gov/detailed-facility-report?fid=110002537951>

**F16
 Target
 Property**

**DAYS INN
 1851 LANDSTREET RD
 ORLANDO, FL 32809**

**FL LUST U003109600
 FL UST N/A
 FL Financial Assurance**

Site 1 of 4 in cluster F

**Actual:
 96 ft.**

**Focus Map:
 5**

LUST:
 Region: STATE
 Facility Id: 9045605
 Facility Status: CLOSED
 Facility Type: A - Retail Station
 Facility Phone: (407)859-7700
 Facility Cleanup Rank: Not reported
 District: Central District
 Lat/Long (dms): 28 26 10.8364 / 81 24 12.079
 Section: 34
 Township: 23
 Range: 29
 Feature: Not reported
 Method: AGPS
 Datum: 0
 Score: Not reported
 Score Effective Date: Not reported
 Score When Ranked: Not reported
 Operator: RON LOMAN
 Name Update: Not reported
 Address Update: Not reported

Petroleum Cleanup PCT Facility Score:

Map ID
Direction
Distance
Elevation

MAP FINDINGS

Site

Database(s)

EDR ID Number
EPA ID Number

DAYS INN (Continued)

U003109600

Facility Cleanup Status: CMPL - COMPLETED
Contact: CHARLIE GOLDMAN
Contact Company: LAKESIDE MAINGATE ASSOC LTD
Contact Address: 5820 W IRLO BRONSON MEMORIAL HWY
Contact City/State/Zip: KISSIMMEE, FL 34746
Phone: (407)396-6605
Bad Address Ind: N
State: FL
Zip: 32809, 7899
Score: Not reported
Score Effective Date: Not reported
Related Party ID: 21926
Primary RP Role: ACCOUNT OWNER
RP Begin Date: 1992-12-11
RP Zip: Not reported
RP Extension: Not reported

Discharge Cleanup Summary:
Discharge Date: 3/10/1990
PCT Discharge Combined: Not reported
Cleanup Required: R - CLEANUP REQUIRED
Discharge Cleanup Status: NFAC - NO FURTHER ACTION WITH CONDITIONS
Disch Cleanup Status Date: 12/1/1997
Cleanup Work Status: COMPLETED
Information Source: D - DISCHARGE NOTIFICATION
Other Source Description: Not reported
Eligibility Indicator: I - INELIGIBLE
Site Manager: FUGLER_J
Site Mgr End Date: 10/2/2000
Tank Office: PCLP64 - VOLUSIA COUNTY DIVISION OF ENVIRONMENTAL MGMT

Contaminated Media:
Discharge Date: 3/10/1990
Pct Discharge Combined With: Not reported
Cleanup Required: R - CLEANUP REQUIRED
Discharge Cleanup Status: NFAC - NO FURTHER ACTION WITH CONDITIONS
Disch Cleanup Status Date: 12/1/1997
Cleanup Work Status: COMPLETED
Information Source: D - DISCHARGE NOTIFICATION
Other Source Description: Not reported
Elig Indicator: I - INELIGIBLE
Site Manager: FUGLER_J
Site Mgr End Date: 10/2/2000
Tank Office: PCLP64 - VOLUSIA COUNTY DIVISI

Contaminated Drinking Wells: 0
Contaminated Monitoring Well: No
Contaminated Soil: Yes
Contaminated Surface Water: No
Contaminated Ground Water: Yes
Pollutant: B - Unleaded Gas
Pollutant Other Description: Not reported
Gallons Discharged: Not reported
Discharge Date: 3/10/1990
Pct Discharge Combined With: Not reported
Cleanup Required: R - CLEANUP REQUIRED
Discharge Cleanup Status: NFAC - NO FURTHER ACTION WITH CONDITIONS
Disch Cleanup Status Date: 12/1/1997

Map ID
Direction
Distance
Elevation

MAP FINDINGS

Site

Database(s)

EDR ID Number
EPA ID Number

DAYS INN (Continued)

U003109600

Cleanup Work Status: COMPLETED
Information Source: D - DISCHARGE NOTIFICATION
Other Source Description: Not reported
Elig Indicator: I - INELIGIBLE
Site Manager: FUGLER_J
Site Mgr End Date: 10/2/2000
Tank Office: PCLP64 - VOLUSIA COUNTY DIVISI
Contaminated Drinking Wells: 0
Contaminated Monitoring Well: No
Contaminated Soil: Yes
Contaminated Surface Water: No
Contaminated Ground Water: Yes
Pollutant: Z - Other Non Regulated
Pollutant Other Description: POSS. DIESEL
Gallons Discharged: Not reported

Task Information:

District: CD
Facility ID: 9045605
Facility Status: CLOSED
Facility Type: A - Retail Station -
County: ORANGE
County ID: 48
Cleanup Eligibility Status: I
Source Effective Date: 12-01-1997
Discharge Date: 03-10-1990
Cleanup Required: R - CLEANUP REQUIRED
Discharge Cleanup Status: NFAC - NO FURTHER ACTION WITH CONDITIONS
Disch Cleanup Status Date: 12-01-1997
SRC Action Type: NFAC - NO FURTHER ACTION WITH CONDITIONS
SRC Submit Date: 05-22-1997
SRC Review Date: 12-01-1997
SRC Completion Status: A - APPROVED
SRC Issue Date: 12-01-1997
SRC Comment: NFA WITH DEED REST.
Cleanup Work Status: COMPLETED
Site Mgr: FUGLER_J
Site Mgr End Date: 10-02-2000
Tank Office: PCLP64 - Volusia County
SR Task ID: Not reported
SR Cleanup Responsible: -
SR Funding Eligibility Type: -
SR Actual Cost: Not reported
SR Completion Date: Not reported
SR Payment Date: Not reported
SR Oral Date: Not reported
SR Written Date: Not reported
SR Soil Removal: Not reported
SR Free Product Removal: Not reported
SR Soil Tonnage Removed: Not reported
SR Soil Treatment: Not reported
SR Other Treatment: Not reported
SR Alternate Proc Received Date: Not reported
SR Alternate Procedure Status: Not reported
SR Alternate Procedure Status Date: Not reported
SR Alternate Procedure Comments: Not reported
SA Task ID: 20163
SA Cleanup Responsible: -

Map ID
Direction
Distance
Elevation

MAP FINDINGS

Site

Database(s)

EDR ID Number
EPA ID Number

DAYS INN (Continued)

U003109600

SA Funding Eligibility Type: -
SA Actual Cost: Not reported
SA Completion Date: 05-05-1994
SA Payment Date: Not reported
RAP Task ID: 20164
RAP Cleanup Responsible ID: -
RAP Funding Eligibility Type: -
RAP Actual Cost: Not reported
RAP Completion Date: 10-13-1995
RAP Payment Date: Not reported
RAP Last Order Approved: 1995-10-13 00:00:00
RA Task ID: 20165
RA Cleanup Responsible: RP - RESPONSIBLE PARTY
RA Funding Eligibility Type: -
RA Years to Complete: 0
RA Actual Cost: Not reported

Click here for Florida Oculus:

UST:

Facility Id: 9045605
Facility Status: CLOSED
Type Description: Retail Station
Facility Phone: 4078597700
Region: STATE
Positioning Method: AGPS
Lat/Long (dms): 28 26 14 / 81 24 22

Owner:

Owner Id: 21926
Owner Name: LAKESIDE MAINGATE ASSOC LTD
Owner Address: 5820 W IRLO BRONSON MEMORIAL HWY
Owner Address 2: Not reported
Owner City,St,Zip: KISSIMMEE, FL 34746
Owner Contact: CHARLIE GOLDMAN
Owner Phone: 4073966605

Tank Info:

Name: DAYS INN
Address: 1851 LANDSTREET RD
Tank Id: 1
Status: Removed
Status Date: 11/1/1998
Install Date: 7/1/1972
Substance: Unleaded gas
Content Description: Unleaded Gas
Gallons: 10000
Vessel Indicator: TANK
Tank Location: UNDERGROUND
DEP Contractor: P

Name: DAYS INN
Address: 1851 LANDSTREET RD
Tank Id: 2
Status: Removed
Status Date: 11/1/1998
Install Date: 7/1/1972

Map ID
Direction
Distance
Elevation

MAP FINDINGS

Site

Database(s)

EDR ID Number
EPA ID Number

DAYS INN (Continued)

U003109600

Substance: Unleaded gas
Content Description: Unleaded Gas
Gallons: 10000
Vessel Indicator: TANK
Tank Location: UNDERGROUND
DEP Contractor: P

Name: DAYS INN
Address: 1851 LANDSTREET RD
Tank Id: 3
Status: Removed
Status Date: 11/1/1998
Install Date: 7/1/1972
Substance: Unleaded gas
Content Description: Unleaded Gas
Gallons: 10000
Vessel Indicator: TANK
Tank Location: UNDERGROUND
DEP Contractor: P

Click here for Florida Oculus:

FL Financial Assurance 3:

Region: 3
Facility ID: 9045605
Facility Phone: 4078597700
Facility Status: CLOSED
Facility Type: A
Type Description: Retail Station
DEP CO: P
Financial Responsibility: INSURANCE
Insurance Company: FPLIPA
Effective Date: 12/28/1993
Expire Date: 12/28/1999
Owner ID: 21926
Owner Name: LAKESIDE MAINGATE ASSOC LTD
Owner Address: 5820 W IRLO BRONSON MEMORIAL HWY
Owner Address2: Not reported
Owner City,St,Zip: KISSIMMEE, FL 34746
Contact: CHARLIE GOLDMAN
Resp Party Phone: 4073966605

F17 **DAYS INN FLORIDA MALL**
Target **1851 W LANDSTREET RD**
Property **ORLANDO, FL 32809**

RCRA NonGen / NLR **1015741339**
FLD984247106

Site 2 of 4 in cluster F

Actual: RCRA NonGen / NLR:
96 ft. Date form received by agency: 05/23/2012
Focus Map: Facility name: DAYS INN FLORIDA MALL
5 Facility address: 1851 W LANDSTREET RD
ORLANDO, FL 32809-7984
EPA ID: FLD984247106
Mailing address: W LANDSTREET RD
ORLANDO, FL 32809-7934

Map ID
Direction
Distance
Elevation

MAP FINDINGS

Site

Database(s)

EDR ID Number
EPA ID Number

DAYS INN FLORIDA MALL (Continued)

1015741339

Contact: NOTIFIER NON
Contact address: W LANDSTREET RD
ORLANDO, FL 32809-7934
Contact country: US
Contact telephone: Not reported
Contact email: Not reported
EPA Region: 04
Classification: Non-Generator
Description: Handler: Non-Generators do not presently generate hazardous waste

Owner/Operator Summary:

Owner/operator name: DAYS INN FLORIDA MALL
Owner/operator address: 1851 W LANDSTREET RD
ORLANDO, FL 32809
Owner/operator country: US
Owner/operator telephone: Not reported
Owner/operator email: Not reported
Owner/operator fax: Not reported
Owner/operator extension: Not reported
Legal status: Private
Owner/Operator Type: Owner
Owner/Op start date: 10/18/1996
Owner/Op end date: Not reported

Handler Activities Summary:

U.S. importer of hazardous waste: No
Mixed waste (haz. and radioactive): No
Recycler of hazardous waste: No
Transporter of hazardous waste: No
Treater, storer or disposer of HW: No
Underground injection activity: No
On-site burner exemption: No
Furnace exemption: No
Used oil fuel burner: No
Used oil processor: No
User oil refiner: No
Used oil fuel marketer to burner: No
Used oil Specification marketer: No
Used oil transfer facility: No
Used oil transporter: No

Historical Generators:

Date form received by agency: 06/07/1994
Site name: DAYS INN FLORIDA MALL
Classification: Small Quantity Generator

Hazardous Waste Summary:

. Waste code: D001
. Waste name: IGNITABLE WASTE
Violation Status: No violations found

Map ID
Direction
Distance
Elevation

MAP FINDINGS

Site

Database(s)

EDR ID Number
EPA ID Number

F19 **DAYS INN FLORIDA MALL**
Target **1851 W LANDSTREET RD**
Property **ORLANDO, FL 32809**

FINDS **1000978570**
ECHO **N/A**

Site 4 of 4 in cluster F

Actual: **FINDS:**
96 ft.

Focus Map: Registry ID: 110005620471
5

Environmental Interest/Information System

RCRAInfo is a national information system that supports the Resource Conservation and Recovery Act (RCRA) program through the tracking of events and activities related to facilities that generate, transport, and treat, store, or dispose of hazardous waste. RCRAInfo allows RCRA program staff to track the notification, permit, compliance, and corrective action activities required under RCRA.

Florida Environmental System Today Application (FIESTA) Data Maintenance (FDM) system maintains entity, environmental interest and affiliation data for the State of Florida.

[Click this hyperlink](#) while viewing on your computer to access additional FINDS: detail in the EDR Site Report.

ECHO:
Envid: 1000978570
Registry ID: 110005620471
DFR URL: <http://echo.epa.gov/detailed-facility-report?fid=110005620471>

G20 **DAYS INN / LODGE - FLORIDA MALL**
Target **1854 WEST LANDSTREET ROAD**
Property **ORLANDO, FL 32809**

FL INST CONTROL **S111274333**
N/A

Site 1 of 2 in cluster G

Actual: **Inst Control:**
95 ft.

Focus Map: Facility Id: ERIC_7303
5 Inst Control Type: Groundwater Use
Eng Control Type: None
Contaminated Media: Groundwater
Contamination: VOA-Volatile Organic Aromatics-Legacy
Lat/Long (dms): Not reported
Date Amended: Not reported
Mechanism - Date IC Removed: Not reported
Mechanism - Program Area: Not reported
Mechanism - Date Order Issued: Not reported
Date Removed: Not reported
Inspection Date: Not reported
Legal Description: Not reported
Comments: Not reported
Township: Not reported
Range: Not reported
Parcel ID: Not reported
Section: Not reported
Book Number: 5320
Page Number: 457
Acquisition: Not reported

Map ID
Direction
Distance
Elevation

MAP FINDINGS

Site

Database(s)

EDR ID Number
EPA ID Number

DAYS INN / LODGE - FLORIDA MALL (Continued)

S111274333

Previously Published: Not reported
Description: Not reported
Begin Date: Not reported
DC4 Datum ID: Not reported
CMC2 Coordinate Method ID: Not reported
PC2 Proximity ID: Not reported
Collector User Name: Not reported
Collection Date: Not reported
OIC Object of Interest ID: Not reported
VSC1 Verification Status ID: Not reported
Primary Facility ID: Not reported
Primary Facility Name: Not reported
Primary Site Address Line 2: Not reported
Primary Site Program Type Key: Not reported
Primary Site Managing Program: Not reported
Primary Site DEP Office: Not reported
Primary Site WMD: Not reported
Boundary Control ID: Not reported
Boundary Control Name: Not reported
Boundary Mechanism Counties: Not reported
Boundary Mechanism Types: Not reported
Boundary Mechanism EFF Dates: Not reported
All Facility ID: Not reported
All Facility Names: Not reported
All Site ID: Not reported
All Site Names: Not reported
Boundary Mechanism Instr Num: Not reported
Primary Site Documents: Not reported

Facility Id: ERIC_7303
Inst Control Type: Groundwater Use
Eng Control Type: None
Contaminated Media: Groundwater
Contamination: VOA-Volatile Organic Aromatics-Legacy
Lat/Long (dms): Not reported
Date Amended: Not reported
Mechanism - Date IC Removed: Not reported
Mechanism - Program Area: Not reported
Mechanism - Date Order Issued: Not reported
Date Removed: Not reported
Inspection Date: Not reported
Legal Description: Not reported
Comments: Not reported
Township: Not reported
Range: Not reported
Parcel ID: Not reported
Section: Not reported
Book Number: 5320
Page Number: 457
Acquisition: Not reported
Previously Published: Y
Description: GROUNDWATER USE RESTRICTION
Begin Date: 09/22/1998
DC4 Datum ID: HARN
CMC2 Coordinate Method ID: CSUR
PC2 Proximity ID: EXACT
Collector User Name: ERIC_INIT_ICR_LOAD

Map ID
Direction
Distance
Elevation

MAP FINDINGS

Site

Database(s)

EDR ID Number
EPA ID Number

DAYS INN / LODGE - FLORIDA MALL (Continued)

S111274333

Collection Date: 11/29/2018
OIC Object of Interest ID: SWIM
VSC1 Verification Status ID: REVIEWED
Primary Facility ID: STCM-9045605
Primary Facility Name: DAYS INN
Primary Site Address Line 2: Not reported
Primary Site Program Type Key: PETROLEUM
Primary Site Managing Program: Petroleum Restoration Program
Primary Site DEP Office: CD
Primary Site WMD: SJRWMD
Boundary Control ID: IC-360
Boundary Control Name: DAYS INN / LODGE - FLORIDA MALL
Boundary Mechanism Counties: Orange
Boundary Mechanism Types: Declaration of Restrictive Covenant
Boundary Mechanism EFF Dates: 22-Sep-98
All Facility ID: STCM-9045605
All Facility Names: DAYS INN
All Site ID: ERIC_7303
All Site Names: DAYS INN / LODGE - FLORIDA MALL
Boundary Mechanism Instr Num: Not reported
Primary Site Documents: http://prodenv.dep.state.fl.us/DepNexus/public/electronic-documents/ERIC_7303/gis-facility!search

Facility Id: 9045605
Inst Control Type: GROUNDWATER USE RESTRICTION
Eng Control Type: NONE
Contaminated Media: GROUNDWATER
Contamination: VOA - VOLATILE ORGANIC AROMATICS
Lat/Long (dms): 28 24 10.8363999 / 81 24 12.0790000
Date Amended: Not reported
Mechanism - Date IC Removed: /1/98/09/2
Mechanism - Program Area: PETROLEUM
Mechanism - Date Order Issued: 12/10/1998
Date Removed: Not reported
Inspection Date: Not reported
Legal Description: Not reported
Comments: Not reported
Township: 23S
Range: 29E
Parcel ID: 292334075000011
Section: 34
Book Number: 5320
Page Number: 0457
Acquisition: DPHO-DIGITAL ARIAL PHOTOGRAPHY WITH GROUND CONTROL
Previously Published: Not reported
Description: Not reported
Begin Date: Not reported
DC4 Datum ID: Not reported
CMC2 Coordinate Method ID: Not reported
PC2 Proximity ID: Not reported
Collector User Name: Not reported
Collection Date: Not reported
OIC Object of Interest ID: Not reported
VSC1 Verification Status ID: Not reported
Primary Facility ID: Not reported
Primary Facility Name: Not reported
Primary Site Address Line 2: Not reported

Map ID
Direction
Distance
Elevation

MAP FINDINGS

Site

Database(s)

EDR ID Number
EPA ID Number

DAYS INN / LODGE - FLORIDA MALL (Continued)

S111274333

Primary Site Program Type Key: Not reported
Primary Site Managing Program: Not reported
Primary Site DEP Office: Not reported
Primary Site WMD: Not reported
Boundary Control ID: Not reported
Boundary Control Name: Not reported
Boundary Mechanism Counties: Not reported
Boundary Mechanism Types: Not reported
Boundary Mechanism EFF Dates: Not reported
All Facility ID: Not reported
All Facility Names: Not reported
All Site ID: Not reported
All Site Names: Not reported
Boundary Mechanism Instr Num: Not reported
Primary Site Documents: Not reported

[Click here for Florida Oculus:](#)

G21
Target
Property

**1850E LANDSTREET RD
ORLANDO, FL**

**HMIRS 9999011085
N/A**

Site 2 of 2 in cluster G

Actual:
95 ft.
Focus Map:
5

[Click this hyperlink while viewing on your computer to access additional HMIRS detail in the EDR Site Report.](#)

H22
Target
Property

**EXXON #4623 TRI J
9000 S ORANGE BLOSSOM TRL
ORLANDO, FL**

**FL RGA LUST S115174117
N/A**

Site 1 of 5 in cluster H

Actual:
95 ft.
Focus Map:
5

RGA LUST:
2001 EXXON #4623 TRI J 9000 S ORANGE BLOSSOM TRL
2000 EXXON #4623 TRI J 9000 S ORANGE BLOSSOM TRL
1999 EXXON #4623 TRI J 9000 S ORANGE BLOSSOM TRL
1998 EXXON #4623 TRI J 9000 S ORANGE BLOSSOM TRL
1997 EXXON #4623 TRI J 9000 S ORANGE BLOSSOM TRL

H23
Target
Property

**HUCKS EXXON (NORMAN E HUCKABY)
9000 S ORANGE BLOSSOM TRL
ORLANDO, FL**

**EDR Hist Auto 1009059280
N/A**

Site 2 of 5 in cluster H

Actual:
95 ft.
Focus Map:
5

EDR Hist Auto
Year: Name: Type:
1980 HUCKS EXXON SERVICE Gasoline Service Stations

Map ID
Direction
Distance
Elevation

MAP FINDINGS

Site

Database(s)

EDR ID Number
EPA ID Number

HUCKS EXXON (NORMAN E HUCKABY) (Continued)

1009059280

1985	HUCKS EXXON SERVICE	Gasoline Service Stations
1986	HUCKS EXXON SERVICE	Gasoline Service Stations
1987	HUCKS EXXON SERVICE	Gasoline Service Stations
1988	HUCKS EXXON SERVICE	Gasoline Service Stations
1989	HUCKS EXXON	Gasoline Service Stations
1991	HUCKS EXXON (NORMAN E HUCKABY)	GASOLINE STATIONS
1991	HUCKS EXXON (NORMAN E HUCKABY)	GASOLINE STATIONS
1991	HUCKS EXXON	Gasoline Service Stations
1992	HUCKS EXXON	Gasoline Service Stations
1993	HUCKS EXXON	Gasoline Service Stations
1994	HUCKS EXXON	Gasoline Service Stations
1994	TRI-J GAS CORP	Gasoline Service Stations
1995	TRI-J GAS CORP	Convenience Stores
1996	TRI-J GAS CORP	Convenience Stores

**H24
Target
Property**

**NOSHS EXXON
9000 S ORANGE BLOSSOM TRL
ORLANDO, FL 32809**

**RCRA NonGen / NLR
FINDS
ECHO**

**1000272215
FLD981859846**

Site 3 of 5 in cluster H

**Actual:
95 ft.**

RCRA NonGen / NLR:

**Focus Map:
5**

Date form received by agency: 10/12/2002
Facility name: NOSHS EXXON
Facility address: 9000 S ORANGE BLOSSOM TRL
ORLANDO, FL 32809-7918
EPA ID: FLD981859846
Mailing address: S ORANGE BLOSSOM TRL
ORLANDO, FL 32809-7918
Contact: MIGUEL FARESE
Contact address: S ORANGE BLOSSOM TRL
ORLANDO, FL 32809-7918
Contact country: US
Contact telephone: 407-851-2527
Contact email: Not reported
EPA Region: 04
Classification: Non-Generator
Description: Handler: Non-Generators do not presently generate hazardous waste

Owner/Operator Summary:

Owner/operator name: MIGUEL FARESE
Owner/operator address: 9000 S ORANGE BLOSSOM TRL
ORLANDO, FL 32809
Owner/operator country: US
Owner/operator telephone: Not reported
Owner/operator email: Not reported
Owner/operator fax: Not reported
Owner/operator extension: Not reported
Legal status: Private
Owner/Operator Type: Owner
Owner/Op start date: 10/18/1996
Owner/Op end date: Not reported

Handler Activities Summary:

U.S. importer of hazardous waste: No
Mixed waste (haz. and radioactive): No
Recycler of hazardous waste: No

Map ID
Direction
Distance
Elevation

MAP FINDINGS

Site

Database(s)

EDR ID Number
EPA ID Number

NOSHS EXXON (Continued)

1000272215

Transporter of hazardous waste: No
Treater, storer or disposer of HW: No
Underground injection activity: No
On-site burner exemption: No
Furnace exemption: No
Used oil fuel burner: No
Used oil processor: No
User oil refiner: No
Used oil fuel marketer to burner: No
Used oil Specification marketer: No
Used oil transfer facility: No
Used oil transporter: No

Historical Generators:

Date form received by agency: 01/26/1993
Site name: NOSHS EXXON
Classification: Small Quantity Generator

Hazardous Waste Summary:

. Waste code: D001
. Waste name: IGNITABLE WASTE

. Waste code: D008
. Waste name: LEAD

. Waste code: D018
. Waste name: BENZENE

. Waste code: D039
. Waste name: TETRACHLOROETHYLENE

Violation Status: No violations found

FINDS:

Registry ID: 110002551284

Environmental Interest/Information System

RCRAInfo is a national information system that supports the Resource Conservation and Recovery Act (RCRA) program through the tracking of events and activities related to facilities that generate, transport, and treat, store, or dispose of hazardous waste. RCRAInfo allows RCRA program staff to track the notification, permit, compliance, and corrective action activities required under RCRA.

Florida Environmental System Today Application (FIESTA) Data Maintenance (FDM) system maintains entity, environmental interest and affiliation data for the State of Florida.

[Click this hyperlink](#) while viewing on your computer to access additional FINDS: detail in the EDR Site Report.

ECHO:

Envid: 1000272215

Map ID
Direction
Distance
Elevation

MAP FINDINGS

Site

Database(s)

EDR ID Number
EPA ID Number

NOSHS EXXON (Continued)

1000272215

Registry ID: 110002551284
DFR URL: <http://echo.epa.gov/detailed-facility-report?fid=110002551284>

H25 **AMERICAN PROPERTY GROUP II INC SITE**
Target **9000 S ORANGE BLOSSOM TRL**
Property **ORLANDO, FL 32809**

FL LUST
FL UST
FL CLEANUP SITES
FL DWM CONTAM

U001380343
N/A

Site 4 of 5 in cluster H

Actual:
95 ft.

Focus Map:
5

LUST:
Region: STATE
Facility Id: 8512886
Facility Status: CLOSED
Facility Type: A - Retail Station
Facility Phone: Not reported
Facility Cleanup Rank: 12937
District: Central District
Lat/Long (dms): 28 26 8.58 / 81 24 17.78
Section: Not reported
Township: Not reported
Range: Not reported
Feature: Not reported
Method: AGPS
Datum: 0
Score: 10
Score Effective Date: 2012-12-21 00:00:00
Score When Ranked: 6
Operator: Not reported
Name Update: 2002-04-04 00:00:00
Address Update: 1997-06-04 00:00:00

Discharge Cleanup Summary:
Discharge Date: 11/23/1988
PCT Discharge Combined: Not reported
Cleanup Required: R - CLEANUP REQUIRED
Discharge Cleanup Status: SA - SA ONGOING
Disch Cleanup Status Date: 12/26/1991
Cleanup Work Status: INACTIVE
Information Source: E - EDI
Other Source Description: Not reported
Eligibility Indicator: E - ELIGIBLE
Site Manager: LAKE_J
Site Mgr End Date: Not reported
Tank Office: PCTM5 - PETROLEUM CLEANUP TEAM 5

Petroleum Cleanup Program Eligibility:
Facility ID: 8512886
Discharge Date: 11/23/1988
Pct Discharge Combined With: Not reported
Cleanup Required: R - CLEANUP REQUIRED
Discharge Cleanup Status: SA - SA ONGOING
Disch Cleanup Status Date: 12/26/1991
Cleanup Work Status: INACTIVE
Information Source: E - EDI
Other Source Description: Not reported
Application Received Date: 11/27/1988
Cleanup Program: E - EARLY DETECTION INCENTIVE
Eligibility Status: 6/28/1991
Elig Status Date: 6/28/1991

Map ID
Direction
Distance
Elevation

MAP FINDINGS

Site

Database(s)

EDR ID Number
EPA ID Number

AMERICAN PROPERTY GROUP II INC SITE (Continued)

U001380343

Letter Of Intent Date: 4/29/1991
Redetermined: No
Inspection Date: 9/19/1990
Site Manager: LAKE_J
Site Mgr End Date: Not reported
Tank Office: PCTM5 - PETROLEUM CLEANUP TEAM 5
Deductible Amount: Not reported
Deductible Paid To Date: 0
Co-Pay Amount: Not reported
Co-Pay Paid To Date: 0
Cap Amount: Not reported

Contaminated Media:
Discharge Date: 11/23/1988
Pct Discharge Combined With: Not reported
Cleanup Required: R - CLEANUP REQUIRED
Discharge Cleanup Status: SA - SA ONGOING
Disch Cleanup Status Date: 12/26/1991
Cleanup Work Status: INACTIVE
Information Source: E - EDI
Other Source Description: Not reported
Elig Indicator: E - ELIGIBLE
Site Manager: LAKE_J
Site Mgr End Date: Not reported
Tank Office: PCTM5 - PETROLEUM CLEANUP TEAM
Contaminated Drinking Wells: 0
Contaminated Monitoring Well: Yes
Contaminated Soil: No
Contaminated Surface Water: No
Contaminated Ground Water: Yes
Pollutant: Y - Unknown/Not Reported
Pollutant Other Description: Not reported
Gallons Discharged: Not reported

Task Information:
District: CD
Facility ID: 8512886
Facility Status: CLOSED
Facility Type: A - Retail Station -
County: ORANGE
County ID: 48
Cleanup Eligibility Status: E
Source Effective Date: Not reported
Discharge Date: 11-23-1988
Cleanup Required: R - CLEANUP REQUIRED
Discharge Cleanup Status: SA - SA ONGOING
Disch Cleanup Status Date: 12-26-1991
SRC Action Type: -
SRC Submit Date: Not reported
SRC Review Date: Not reported
SRC Completion Status: -
SRC Issue Date: Not reported
SRC Comment: Not reported
Cleanup Work Status: INACTIVE
Site Mgr: LAKE_J
Site Mgr End Date: Not reported
Tank Office: PCTM5 - Team 5
SR Task ID: 21762

Map ID
Direction
Distance
Elevation

MAP FINDINGS

Site

Database(s)

EDR ID Number
EPA ID Number

AMERICAN PROPERTY GROUP II INC SITE (Continued)

U001380343

SR Cleanup Responsible: RP - RESPONSIBLE PARTY
SR Funding Eligibility Type: -
SR Actual Cost: Not reported
SR Completion Date: Not reported
SR Payment Date: Not reported
SR Oral Date: Not reported
SR Written Date: Not reported
SR Soil Removal: Not reported
SR Free Product Removal: Not reported
SR Soil Tonnage Removed: Not reported
SR Soil Treatment: Not reported
SR Other Treatment: Not reported
SR Alternate Proc Received Date: Not reported
SR Alternate Procedure Status: Not reported
SR Alternate Procedure Status Date: Not reported
SR Alternate Procedure Comments: Not reported
SA Task ID: 21763
SA Cleanup Responsible: RP - RESPONSIBLE PARTY
SA Funding Eligibility Type: -
SA Actual Cost: Not reported
SA Completion Date: 03-31-1993
SA Payment Date: Not reported
RAP Task ID: 21764
RAP Cleanup Responsible ID: RP - RESPONSIBLE PARTY
RAP Funding Eligibility Type: -
RAP Actual Cost: Not reported
RAP Completion Date: Not reported
RAP Payment Date: Not reported
RAP Last Order Approved: Not reported
RA Task ID: 21765
RA Cleanup Responsible: RP - RESPONSIBLE PARTY
RA Funding Eligibility Type: -
RA Years to Complete: Not reported
RA Actual Cost: Not reported

Click here for Florida Oculus:

UST:

Facility Id: 8512886
Facility Status: CLOSED
Type Description: Retail Station
Facility Phone: Not reported
Region: STATE
Positioning Method: AGPS
Lat/Long (dms): 28 26 15 / 81 24 33

Owner Records Not Found for this facility id:

Tank Info:

Name: AMERICAN PROPERTY GROUP II INC SITE
Address: 9000 S ORANGE BLOSSOM TRL
Tank Id: 1
Status: Removed
Status Date: 8/1/1999
Install Date: 5/1/1981
Substance: Unleaded gas
Content Description: Unleaded Gas
Gallons: 10000

Map ID
Direction
Distance
Elevation

MAP FINDINGS

Site

Database(s)

EDR ID Number
EPA ID Number

AMERICAN PROPERTY GROUP II INC SITE (Continued)

U001380343

Vessel Indicator: TANK
Tank Location: UNDERGROUND
DEP Contractor: P

Name: AMERICAN PROPERTY GROUP II INC SITE
Address: 9000 S ORANGE BLOSSOM TRL
Tank Id: 2
Status: Removed
Status Date: 8/1/1999
Install Date: 5/1/1981
Substance: Unleaded gas
Content Description: Unleaded Gas
Gallons: 8000
Vessel Indicator: TANK
Tank Location: UNDERGROUND
DEP Contractor: P

Name: AMERICAN PROPERTY GROUP II INC SITE
Address: 9000 S ORANGE BLOSSOM TRL
Tank Id: 3
Status: Removed
Status Date: 8/1/1999
Install Date: 5/1/1981
Substance: Unleaded gas
Content Description: Unleaded Gas
Gallons: 6000
Vessel Indicator: TANK
Tank Location: UNDERGROUND
DEP Contractor: P

Name: AMERICAN PROPERTY GROUP II INC SITE
Address: 9000 S ORANGE BLOSSOM TRL
Tank Id: 4
Status: Removed
Status Date: 8/1/1999
Install Date: 5/1/1981
Substance: Vehicular diesel
Content Description: Vehicular Diesel
Gallons: 6000
Vessel Indicator: TANK
Tank Location: UNDERGROUND
DEP Contractor: P

Name: AMERICAN PROPERTY GROUP II INC SITE
Address: 9000 S ORANGE BLOSSOM TRL
Tank Id: 5
Status: Removed
Status Date: 8/1/1999
Install Date: 12/1/1990
Substance: Waste oil
Content Description: Waste Oil
Gallons: 1000
Vessel Indicator: TANK
Tank Location: UNDERGROUND
DEP Contractor: P

Map ID
Direction
Distance
Elevation

MAP FINDINGS

Site

Database(s)

EDR ID Number
EPA ID Number

AMERICAN PROPERTY GROUP II INC SITE (Continued)

U001380343

[Click here for Florida Oculus:](#)

CLEANUP SITES:

DEP Cleanup Site Key: 58711881
Source Database Name: Storage Tank Contamination Monitoring
Source Database Id: 8512886
CPAC Program Area Id: TK
CLLC Cleanup Category Key: PETRO
RSC2 Remediation Status Key: ACTIVE
Data Load Date: 05/28/2019
OC3 Office Id: CD
Physical Address Line 2: Not reported
OIC Object Of Interest Id: FACIL
PC2 Proximity Id: CENTR
Calc Coordinates Accuracy Level Id: 4
CMC2 Coordinate Method Id: Digital Aerial Photography With Ground Control
DC4 Datum Id: High Accuracy Reference Network
VSC1 Verification Status: REVIEWED
Collect Username: MCKAY_T
Collect Date: 04/20/2005
Collect Affiliation: DEPARTMENT OF ENVIRONMENTAL PR
Map Source: 1999 doqs
Map Source Scale: 5000
Interpolation Scale: Not reported
Verifier Username: MCKAY_T
Verifier Affiliation: DEPARTMENT OF ENVIRONMENTAL PR
Verification Date: 04/20/2005
Verified Coordinate Method Id: Digital Aerial Photography With Ground Control
Source Database Name Code: STCM
CMC2 Coordinate Method ID Code: DPHO
DC4 Datum ID Code: HARN
Verified Coordinate Method ID Code: DPHO
Comments: Not reported
Latitude/Longitude (deg/min/sec): 28 26 8.58 / 81 24 17.78

DWM CONTAM:

Program Site Id: 8512886
Lat DD: 28
Lat MM: 26
Lat SS: 8.58
Long DD: 81
Long MM: 24
Long SS: 17.78
Office/ District: CD
Program Area: Storage Tanks
Offsite Contamination: Not reported
Project Manager: Not reported
Priority Score: 10
Datum: 0
Method: AGPS
Facility Status: CLOSED
Feature: Not reported
Section: Not reported
Township: Not reported
Range: Not reported

Map ID
Direction
Distance
Elevation

MAP FINDINGS

Site

Database(s)

EDR ID Number
EPA ID Number

AMERICAN PROPERTY GROUP II INC SITE (Continued)

U001380343

Staff Assigned: Not reported
Priority (Y/N): Not reported

H26 AMERICAN PROPERTY GROUP II INC SITE
Target 9000 S ORANGE BLOSSOM TRL
Property ORLANDO, FL

FL RGA LUST S115160814
N/A

Site 5 of 5 in cluster H

Actual: 95 ft. RGA LUST:

Focus Map: 5

2012	AMERICAN PROPERTY GROUP II INC SITE	9000 S ORANGE BLOSSOM TRL
2011	AMERICAN PROPERTY GROUP II INC SITE	9000 S ORANGE BLOSSOM TRL
2010	AMERICAN PROPERTY GROUP II INC SITE	9000 S ORANGE BLOSSOM TRL
2009	AMERICAN PROPERTY GROUP II INC SITE	9000 S ORANGE BLOSSOM TRL
2008	AMERICAN PROPERTY GROUP II INC SITE	9000 S ORANGE BLOSSOM TRL
2007	AMERICAN PROPERTY GROUP II INC SITE	9000 S ORANGE BLOSSOM TRL
2006	AMERICAN PROPERTY GROUP II INC SITE	9000 S ORANGE BLOSSOM TRL
2005	AMERICAN PROPERTY GROUP II INC SITE	9000 S ORANGE BLOSSOM TRL
2004	AMERICAN PROPERTY GROUP II INC SITE	9000 S ORANGE BLOSSOM TRL
2003	AMERICAN PROPERTY GROUP II INC SITE	9000 S ORANGE BLOSSOM TRL
2002	AMERICAN PROPERTY GROUP II INC SITE	9000 S ORANGE BLOSSOM TRL

I27 CHEVRON #47783
Target 9005 S ORANGE BLOSSOM TRL
Property ORLANDO, FL 32809

FL LUST U001363777
FL UST N/A

Site 1 of 3 in cluster I

Actual: 95 ft. LUST:

Focus Map: 5

Region: STATE
Facility Id: 8512744
Facility Status: CLOSED
Facility Type: A - Retail Station
Facility Phone: (407)859-3220
Facility Cleanup Rank: 12937
District: Central District
Lat/Long (dms): 28 26 8.7396 / 81 24 15.2424
Section: 3
Township: 24S
Range: 29E
Feature: Not reported
Method: ADDM
Datum: 0
Score: 10
Score Effective Date: 2012-06-13 00:00:00

Map ID
Direction
Distance
Elevation

MAP FINDINGS

Site

Database(s)

EDR ID Number
EPA ID Number

CHEVRON #47783 (Continued)

U001363777

Score When Ranked: 6
Operator: CHEVRON USA INC
Name Update: Not reported
Address Update: Not reported

Petroleum Cleanup PCT Facility Score:

Facility Cleanup Status: CMPL - COMPLETED
Contact: KEVIN CHARLES
Contact Company: CHEVRON PRODUCTS CO
Contact Address: PO BOX 6004
Contact City/State/Zip: SAN RAMON, CA 94583
Phone: (925)842-9002
Bad Address Ind: N
State: FL
Zip: 32809, 7917
Score: 10
Score Effective Date: 2012-06-13 00:00:00
Related Party ID: 3941
Primary RP Role: ACCOUNT OWNER
RP Begin Date: 1994-05-20
RP Zip: 904
RP Extension: Not reported

Discharge Cleanup Summary:

Discharge Date: 12/20/1988
PCT Discharge Combined: Not reported
Cleanup Required: R - CLEANUP REQUIRED
Discharge Cleanup Status: NFA - NFA COMPLETE
Disch Cleanup Status Date: 8/7/2017
Cleanup Work Status: COMPLETED
Information Source: E - EDI
Other Source Description: Not reported
Eligibility Indicator: E - ELIGIBLE
Site Manager: ANDERS_B
Site Mgr End Date: 8/7/2017
Tank Office: PCTM6 - PETROLEUM CLEANUP TEAM 6

Petroleum Cleanup Program Eligibility:

Facility ID: 8512744
Discharge Date: 12/20/1988
Pct Discharge Combined With: Not reported
Cleanup Required: R - CLEANUP REQUIRED
Discharge Cleanup Status: NFA - NFA COMPLETE
Disch Cleanup Status Date: 8/7/2017
Cleanup Work Status: COMPLETED
Information Source: E - EDI
Other Source Description: Not reported
Application Received Date: 12/27/1988
Cleanup Program: E - EARLY DETECTION INCENTIVE
Eligibility Status: 12/15/1994
Elig Status Date: 12/15/1994
Letter Of Intent Date: 8/25/1994
Redetermined: No
Inspection Date: 3/1/1990
Site Manager: ANDERS_B
Site Mgr End Date: 8/7/2017
Tank Office: PCTM6 - PETROLEUM CLEANUP TEAM 6
Deductible Amount: Not reported

Map ID
Direction
Distance
Elevation

MAP FINDINGS

Site

Database(s)

EDR ID Number
EPA ID Number

CHEVRON #47783 (Continued)

U001363777

Deductible Paid To Date: 0
Co-Pay Amount: Not reported
Co-Pay Paid To Date: 0
Cap Amount: Not reported

Contaminated Media:
Discharge Date: 12/20/1988
Pct Discharge Combined With: Not reported
Cleanup Required: R - CLEANUP REQUIRED
Discharge Cleanup Status: NFA - NFA COMPLETE
Disch Cleanup Status Date: 8/7/2017
Cleanup Work Status: COMPLETED
Information Source: E - EDI
Other Source Description: Not reported
Elig Indicator: E - ELIGIBLE
Site Manager: ANDERS_B
Site Mgr End Date: 8/7/2017
Tank Office: PCTM6 - PETROLEUM CLEANUP TEAM
Contaminated Drinking Wells: 0
Contaminated Monitoring Well: Yes
Contaminated Soil: No
Contaminated Surface Water: No
Contaminated Ground Water: Yes
Pollutant: Z - Other Non Regulated
Pollutant Other Description: Not reported
Gallons Discharged: Not reported

Task Information:
District: CD
Facility ID: 8512744
Facility Status: CLOSED
Facility Type: A - Retail Station -
County: ORANGE
County ID: 48
Cleanup Eligibility Status: E
Source Effective Date: 08-02-2017
Discharge Date: 12-20-1988
Cleanup Required: R - CLEANUP REQUIRED
Discharge Cleanup Status: NFA - NFA COMPLETE
Disch Cleanup Status Date: 08-07-2017
SRC Action Type: NFA - NO FURTHER ACTION
SRC Submit Date: 05-31-2017
SRC Review Date: 06-13-2017
SRC Completion Status: A - APPROVED
SRC Issue Date: 08-07-2017
SRC Comment: Not reported
Cleanup Work Status: COMPLETED
Site Mgr: ANDERS_B
Site Mgr End Date: 08-07-2017
Tank Office: PCTM6 - Team 6
SR Task ID: 21843
SR Cleanup Responsible: RP - RESPONSIBLE PARTY
SR Funding Eligibility Type: -
SR Actual Cost: Not reported
SR Completion Date: Not reported
SR Payment Date: Not reported
SR Oral Date: Not reported
SR Written Date: Not reported

Map ID
Direction
Distance
Elevation

MAP FINDINGS

Site

Database(s)

EDR ID Number
EPA ID Number

CHEVRON #47783 (Continued)

U001363777

SR Soil Removal: Not reported
SR Free Product Removal: Not reported
SR Soil Tonnage Removed: Not reported
SR Soil Treatment: Not reported
SR Other Treatment: Not reported
SR Alternate Proc Received Date: Not reported
SR Alternate Procedure Status: Not reported
SR Alternate Procedure Status Date: Not reported
SR Alternate Procedure Comments: Not reported
SA Task ID: 21844
SA Cleanup Responsible: RP - RESPONSIBLE PARTY
SA Funding Eligibility Type: -
SA Actual Cost: Not reported
SA Completion Date: 05-31-1993
SA Payment Date: Not reported
RAP Task ID: 21845
RAP Cleanup Responsible ID: RP - RESPONSIBLE PARTY
RAP Funding Eligibility Type: -
RAP Actual Cost: Not reported
RAP Completion Date: 02-23-1994
RAP Payment Date: Not reported
RAP Last Order Approved: 1994-02-23 00:00:00
RA Task ID: 21846
RA Cleanup Responsible: RP - RESPONSIBLE PARTY
RA Funding Eligibility Type: -
RA Years to Complete: 3
RA Actual Cost: Not reported

Click here for Florida Oculus:

UST:

Facility Id: 8512744
Facility Status: CLOSED
Type Description: Retail Station
Facility Phone: 4078593220
Region: STATE
Positioning Method: ADDM
Lat/Long (dms): 28 26 6.118 / 81 24 16.17

Owner:

Owner Id: 3941
Owner Name: CHEVRON PRODUCTS CO
Owner Address: PO BOX 6004
Owner Address 2: ATTN: PERMIT DESK
Owner City,St,Zip: SAN RAMON, CA 94583
Owner Contact: KEVIN CHARLES
Owner Phone: 9258429002

Tank Info:

Name: CHEVRON #47783
Address: 9005 S ORANGE BLOSSOM TRL
Tank Id: 1
Status: Removed
Status Date: 12/31/1991
Install Date: 7/1/1981
Substance: Waste oil
Content Description: Waste Oil

Map ID
Direction
Distance
Elevation

MAP FINDINGS

Site

Database(s)

EDR ID Number
EPA ID Number

CHEVRON #47783 (Continued)

U001363777

Gallons: 1000
Vessel Indicator: TANK
Tank Location: UNDERGROUND
DEP Contractor: P

Name: CHEVRON #47783
Address: 9005 S ORANGE BLOSSOM TRL
Tank Id: 2
Status: Removed
Status Date: 12/31/1991
Install Date: 7/1/1981
Substance: Unleaded gas
Content Description: Unleaded Gas
Gallons: 10000
Vessel Indicator: TANK
Tank Location: UNDERGROUND
DEP Contractor: P

Name: CHEVRON #47783
Address: 9005 S ORANGE BLOSSOM TRL
Tank Id: 3
Status: Removed
Status Date: 12/31/1991
Install Date: 7/1/1981
Substance: Unleaded gas
Content Description: Unleaded Gas
Gallons: 10000
Vessel Indicator: TANK
Tank Location: UNDERGROUND
DEP Contractor: P

Name: CHEVRON #47783
Address: 9005 S ORANGE BLOSSOM TRL
Tank Id: 4
Status: Removed
Status Date: 12/31/1991
Install Date: 7/1/1981
Substance: Leaded gas
Content Description: Leaded Gas
Gallons: 10000
Vessel Indicator: TANK
Tank Location: UNDERGROUND
DEP Contractor: P

Name: CHEVRON #47783
Address: 9005 S ORANGE BLOSSOM TRL
Tank Id: 5
Status: Removed
Status Date: 12/31/1991
Install Date: 7/1/1981
Substance: Vehicular diesel
Content Description: Vehicular Diesel
Gallons: 10000
Vessel Indicator: TANK
Tank Location: UNDERGROUND
DEP Contractor: P

Map ID
Direction
Distance
Elevation

MAP FINDINGS

Site

Database(s)

EDR ID Number
EPA ID Number

CHEVRON #47783 (Continued)

U001363777

[Click here for Florida Oculus:](#)

I28 **SOUTH TRAIL CHEVRON (ARCHIE JOHNSON)**
Target **9005 S ORANGE BLOSSOM TRI**
Property **ORLANDO, FL**

EDR Hist Auto **1009060907**
N/A

Site 2 of 3 in cluster I

Actual: EDR Hist Auto
95 ft.

Focus Map:	Year:	Name:	Type:
5	1988	CHEVRON FOOD MART	Gasoline Service Stations
	1989	CHEVRON FOOD MART	Gasoline Service Stations, NEC
	1990	CHEVRON FOOD MART	Gasoline Service Stations, NEC
	1991	SOUTH TRAIL CHEVRON (ARCHIE JOH	GASOLINE STATIONS
	1991	SOUTH TRAIL CHEVRON (ARCHIE JOH	GASOLINE STATIONS
	1991	CHEVRON FOOD MART	Gasoline Service Stations, NEC

I29 **CHEVRON #47783**
Target **9005 S ORANGE BLOSSOM TRL**
Property **ORLANDO, FL**

FL RGA LUST **S115167110**
N/A

Site 3 of 3 in cluster I

Actual: RGA LUST:
95 ft.

Focus Map:	Year:	Name:	Type:
5	2012	CHEVRON #47783	9005 S ORANGE BLOSSOM TRL
	2011	CHEVRON #47783	9005 S ORANGE BLOSSOM TRL
	2010	CHEVRON #47783	9005 S ORANGE BLOSSOM TRL
	2009	CHEVRON #47783	9005 S ORANGE BLOSSOM TRL
	2008	CHEVRON #47783	9005 S ORANGE BLOSSOM TRL
	2007	CHEVRON #47783	9005 S ORANGE BLOSSOM TRL
	2006	CHEVRON #47783	9005 S ORANGE BLOSSOM TRL
	2005	CHEVRON #47783	9005 S ORANGE BLOSSOM TRL
	2004	CHEVRON #47783	9005 S ORANGE BLOSSOM TRL
	2003	CHEVRON #47783	9005 S ORANGE BLOSSOM TRL
	2002	CHEVRON #47783	9005 S ORANGE BLOSSOM TRL
	2001	CHEVRON #47783	9005 S ORANGE BLOSSOM TRL
	2000	CHEVRON #47783	9005 S ORANGE BLOSSOM TRL
	1999	CHEVRON #47783	9005 S ORANGE BLOSSOM TRL
	1998	CHEVRON #47783	9005 S ORANGE BLOSSOM TRL
	1997	CHEVRON #47783	9005 S ORANGE BLOSSOM TRL

J30 **GOAA MASTER DEWATERING (IW)**
Target **FOURTH RUNWAY PROGRAMORLANDO I**
Property **ORLANDO, FL 00000**

FINDS **1006299502**
ECHO **N/A**

Site 1 of 2 in cluster J

Actual: FINDS:
94 ft.

Focus Map: Registry ID: 110012328132
5

Environmental Interest/Information System
US National Pollutant Discharge Elimination System (NPDES) module of

Map ID
 Direction
 Distance
 Elevation

MAP FINDINGS

Site

Database(s)

EDR ID Number
 EPA ID Number

GOAA MASTER DEWATERING (IW) (Continued)

1006299502

the Compliance Information System (ICIS) tracks surface water permits issued under the Clean Water Act. Under NPDES, all facilities that discharge pollutants from any point source into waters of the United States are required to obtain a permit. The permit will likely contain limits on what can be discharged, impose monitoring and reporting requirements, and include other provisions to ensure that the discharge does not adversely affect water quality.

[Click this hyperlink](#) while viewing on your computer to access additional FINDS: detail in the EDR Site Report.

ECHO:

Envid: 1006299502
 Registry ID: 110012328132
 DFR URL: <http://echo.epa.gov/detailed-facility-report?fid=110012328132>

**J31
 Target
 Property**

**FDOT E8Q11 TURNPIKE RAMPS
 ORLANDO, FL**

**FL NPDES S121057943
 N/A**

Site 2 of 2 in cluster J

**Actual:
 94 ft.**

WASTEWATER:

**Focus Map:
 5**

Facility ID: FLR20BD21
 Facility Type: Construction Generic Dewatering
 Status: Active - Existing, permitted facility/site for which effluent, reclaimed water or wastewater residual discharge into the environment and/or monitoring is taking place.
 District Office: TLST
 NPDES Permitted Site: Not reported
 Environmental Interest: Not reported
 Owner Type: Private
 Permit Capacity: Not reported
 Party Name: James Davis , PMTE
 Company Name: Not reported
 RP Address: 210 S Hoagland Blvd
 RP Address 2: Not reported
 RP City,Stat,Zip: Kissimmee FL 34741-4534
 Telephone: 4078700066
 Email: Angelam@jr-davis.com
 Issue Date: 01/20/2017
 Effective Date: 01/20/2017
 Expiration Date: 01/19/2022
 DOC Description: Generic Permit
 Latitude Degrees: 28
 Latitude Minutes: 26
 Latitude Seconds: 3.674
 Longitude Degrees: 81
 Longitude Minutes: 24
 Longitude Seconds: 16.73
 Treatment: Not reported
 Decode For Fstatus: Active

Map ID
Direction
Distance
Elevation

MAP FINDINGS

Site

Database(s)

EDR ID Number
EPA ID Number

32 **KENAN ADVANTAGE GROUP 05-71-3265**
Target **CONSULATE DR ON RAMP TO SR 528 W**
Property **ORLANDO, FL 32819**

FL LUST **U004146877**
FL TANKS **N/A**

Actual:
94 ft.
Focus Map:
5

LUST:

Region: STATE
Facility Id: 9808115
Facility Status: CLOSED
Facility Type: Q - Emergency Response Spill Site
Facility Phone: Not reported
Facility Cleanup Rank: Not reported
District: Central District
Lat/Long (dms): 28 26 0.0697 / 81 24 37.4976
Section: 4
Township: 24S
Range: 29E
Feature: Not reported
Method: Not reported
Datum: Not reported
Score: 30
Score Effective Date: 2006-09-06 00:00:00
Score When Ranked: Not reported
Operator: Not reported
Name Update: Not reported
Address Update: Not reported

Discharge Cleanup Summary:

Discharge Date: 8/27/2005
PCT Discharge Combined: Not reported
Cleanup Required: R - CLEANUP REQUIRED
Discharge Cleanup Status: NFA - NFA COMPLETE
Disch Cleanup Status Date: 7/10/2008
Cleanup Work Status: COMPLETED
Information Source: R - EMERGENCY RESPONSE REPORT
Other Source Description: BER
Eligibility Indicator: I - INELIGIBLE
Site Manager: HARBIN_KL
Site Mgr End Date: 6/19/2008
Tank Office: PCLP48 - ORANGE COUNTY ENVIRONMENTAL PROTECTION DIV

Contaminated Media:

Discharge Date: 8/27/2005
Pct Discharge Combined With: Not reported
Cleanup Required: R - CLEANUP REQUIRED
Discharge Cleanup Status: NFA - NFA COMPLETE
Disch Cleanup Status Date: 7/10/2008
Cleanup Work Status: COMPLETED
Information Source: R - EMERGENCY RESPONSE REPORT
Other Source Description: BER
Elig Indicator: I - INELIGIBLE
Site Manager: HARBIN_KL
Site Mgr End Date: 6/19/2008
Tank Office: PCLP48 - ORANGE COUNTY ENVIRON
Contaminated Drinking Wells: Not reported
Contaminated Monitoring Well: Not reported
Contaminated Soil: Yes
Contaminated Surface Water: Not reported
Contaminated Ground Water: Not reported
Pollutant: B - Unleaded Gas
Pollutant Other Description: SINGLE VEHICLE ACCIDENT WHICH EXPLODED.

Map ID
Direction
Distance
Elevation

MAP FINDINGS

Site

Database(s)

EDR ID Number
EPA ID Number

KENAN ADVANTAGE GROUP 05-71-3265 (Continued)

U004146877

Gallons Discharged: 7000

Task Information:

District: CD
Facility ID: 9808115
Facility Status: CLOSED
Facility Type: Q - Emergency Response Spill Site -
County: ORANGE
County ID: 48
Cleanup Eligibility Status: I
Source Effective Date: 06-18-2008
Discharge Date: 08-27-2005
Cleanup Required: R - CLEANUP REQUIRED
Discharge Cleanup Status: NFA - NFA COMPLETE
Disch Cleanup Status Date: 07-10-2008
SRC Action Type: NFA - NO FURTHER ACTION
SRC Submit Date: 05-09-2008
SRC Review Date: 06-18-2008
SRC Completion Status: A - APPROVED
SRC Issue Date: 07-10-2008
SRC Comment: Not reported
Cleanup Work Status: COMPLETED
Site Mgr: HARBIN_KL
Site Mgr End Date: 06-19-2008
Tank Office: PCLP48 - Orange County
SR Task ID: Not reported
SR Cleanup Responsible: -
SR Funding Eligibility Type: -
SR Actual Cost: Not reported
SR Completion Date: Not reported
SR Payment Date: Not reported
SR Oral Date: Not reported
SR Written Date: Not reported
SR Soil Removal: Not reported
SR Free Product Removal: Not reported
SR Soil Tonnage Removed: Not reported
SR Soil Treatment: Not reported
SR Other Treatment: Not reported
SR Alternate Proc Received Date: Not reported
SR Alternate Procedure Status: Not reported
SR Alternate Procedure Status Date: Not reported
SR Alternate Procedure Comments: Not reported
SA Task ID: 79132
SA Cleanup Responsible: -
SA Funding Eligibility Type: -
SA Actual Cost: Not reported
SA Completion Date: Not reported
SA Payment Date: Not reported
RAP Task ID: Not reported
RAP Cleanup Responsible ID: -
RAP Funding Eligibility Type: -
RAP Actual Cost: Not reported
RAP Completion Date: Not reported
RAP Payment Date: Not reported
RAP Last Order Approved: Not reported
RA Task ID: 81880
RA Cleanup Responsible: RP - RESPONSIBLE PARTY
RA Funding Eligibility Type: -

Map ID
Direction
Distance
Elevation

MAP FINDINGS

Site

Database(s)

EDR ID Number
EPA ID Number

KENAN ADVANTAGE GROUP 05-71-3265 (Continued)

U004146877

RA Years to Complete: 0
RA Actual Cost: Not reported

[Click here for Florida Oculus:](#)

TANKS:

Name: KENAN ADVANTAGE GROUP 05-71-3265
Address: CONSULATE DR ON RAMP TO SR 528 W
City,State,Zip: ORLANDO, FL 32819
Facility ID: 9808115
Facility Phone: Not reported
Facility Status: CLOSED
Facility Type: Q
Type Description: Emergency Response Spill Site
Dep Co: P
Lat/Lon Deg Min Sec: Not reported

**K33
Target
Property**

**DATASITE ORLANDO
9701 S JOHN YOUNG PKWY
ORLANDO, FL 32819**

**FL UST U001365082
FL AST N/A
FL AIRS
FL Financial Assurance**

Site 1 of 4 in cluster K

**Actual:
87 ft.**

**Focus Map:
4**

UST:
Facility Id: 8841684
Facility Status: OPEN
Type Description: Fuel user/Non-retail
Facility Phone: 8587554329
Region: STATE
Positioning Method: AGPS
Lat/Long (dms): 28 25 38 / 81 25 9

Owner:
Owner Id: 58006
Owner Name: JYP ORLANDO LLC
Owner Address: 2658 DEL MAR HEIGHTS RD #558
Owner Address 2: C/O BURGESS PROPERTY CO
Owner City,St,Zip: DEL MAR, CA 92014
Owner Contact: CHRISTINE SOTELO
Owner Phone: 8587554329

Tank Info:
Name: DATASITE ORLANDO
Address: 9701 S JOHN YOUNG PKWY
Tank Id: 1
Status: In service
Status Date: 4/1/1998
Install Date: 12/1/1983
Substance: Kerosene
Content Description: Kerosene
Gallons: 20000
Vessel Indicator: TANK
Tank Location: UNDERGROUND
DEP Contractor: P

Construction:
Tank Id: 1
Construction Category: Secondary Containment

Map ID
Direction
Distance
Elevation

MAP FINDINGS

Site

Database(s)

EDR ID Number
EPA ID Number

DATASITE ORLANDO (Continued)

U001365082

Construction Description: Double wall

Tank Id: 1
Construction Category: Primary Construction
Construction Description: Fiberglass clad steel

Tank Id: 1
Construction Category: Overfill/Spill
Construction Description: Spill containment bucket

Monitoring:
Tank ID: 1
Monitoring Description: Automatic tank gauging - USTs

Piping:
Tank ID: 1
Piping Category: Primary Construction
Piping Description: Steel/galvanized metal

Tank ID: 1
Piping Category: Secondary Containment
Piping Description: Double wall - pipe jacket

Tank ID: 1
Piping Category: Miscellaneous Attributes
Piping Description: Suction piping system

Name: DATASITE ORLANDO
Address: 9701 S JOHN YOUNG PKWY
Tank Id: 3
Status: Deleted
Status Date: 10/4/2017
Install Date: 5/1/1998
Substance: Kerosene
Content Description: Kerosene
Gallons: 20000
Vessel Indicator: TANK
Tank Location: UNDERGROUND
DEP Contractor: P

Name: DATASITE ORLANDO
Address: 9701 S JOHN YOUNG PKWY
Tank Id: 4
Status: In service
Status Date: 5/1/1998
Install Date: 5/1/1998
Substance: Kerosene
Content Description: Kerosene
Gallons: 20000
Vessel Indicator: TANK
Tank Location: UNDERGROUND
DEP Contractor: P

Construction:
Tank Id: 4
Construction Category: Overfill/Spill

Map ID
Direction
Distance
Elevation

MAP FINDINGS

Site

Database(s)

EDR ID Number
EPA ID Number

DATASITE ORLANDO (Continued)

U001365082

Construction Description: Spill containment bucket

Tank Id: 4
Construction Category: Secondary Containment
Construction Description: Double wall

Tank Id: 4
Construction Category: Primary Construction
Construction Description: Fiberglass clad steel

Monitoring:
Tank ID: 4
Monitoring Description: Automatic tank gauging - USTs

Piping:
Tank ID: 4
Piping Category: Primary Construction
Piping Description: Approved synthetic material

Tank ID: 4
Piping Category: Secondary Containment
Piping Description: Double wall - pipe jacket

Tank ID: 4
Piping Category: Miscellaneous Attributes
Piping Description: Suction piping system

[Click here for Florida Oculus:](#)

AST:
Name: DATASITE ORLANDO
Address: 9701 S JOHN YOUNG PKWY
Facility ID: 8841684
Facility Status: OPEN
Type Description: Fuel user/Non-retail
Facility Phone: 8587554329
DEP Contractor Own: P
Region: STATE
Positioning Method: AGPS
Lat/Long (dms): 28 25 38 / 81 25 9

Owner:
Owner Id: 58006
Owner Name: JYP ORLANDO LLC
Owner Address: 2658 DEL MAR HEIGHTS RD #558
Owner Address 2: C/O BURGESS PROPERTY CO
Owner City,St,Zip: DEL MAR, CA 92014
Owner Contact: CHRISTINE SOTELO
Owner Phone: 8587554329

Tank Id: 10
Status: In service
Status Date: 11/1/2013

Map ID
Direction
Distance
Elevation

MAP FINDINGS

Site

Database(s)

EDR ID Number
EPA ID Number

DATASITE ORLANDO (Continued)

U001365082

Install Date: 11/1/2013
Substance: Diesel-emergen generator
Content Description: Emerg Generator Diesel
Gallons: 6900
Tank Location: ABOVEGROUND

Construction:

Tank Id: 10
Construction Category: Primary Construction
Construction Description: Steel

Tank Id: 10
Construction Category: Overfill/Spill
Construction Description: Level gauges/alarms

Tank Id: 10
Construction Category: Secondary Containment
Construction Description: Double wall - tank jacket

Monitoring:

Tank ID: 10
Monitoring Description: Monitor dbl wall tank space

Piping:

Tank ID: 10
Piping Category: Primary Construction
Piping Description: Approved synthetic material

Tank Id: 9
Status: In service
Status Date: 11/1/2013
Install Date: 11/1/2013
Substance: Diesel-emergen generator
Content Description: Emerg Generator Diesel
Gallons: 6900
Tank Location: ABOVEGROUND

Construction:

Tank Id: 9
Construction Category: Primary Construction
Construction Description: Steel

Tank Id: 9
Construction Category: Overfill/Spill
Construction Description: Level gauges/alarms

Tank Id: 9
Construction Category: Secondary Containment
Construction Description: Double wall - tank jacket

Monitoring:

Tank ID: 9
Monitoring Description: Monitor dbl wall tank space

Map ID
Direction
Distance
Elevation

MAP FINDINGS

Site

Database(s)

EDR ID Number
EPA ID Number

DATASITE ORLANDO (Continued)

U001365082

Piping:

Tank ID: 9
Piping Category: Primary Construction
Piping Description: Approved synthetic material

Tank Id: 8
Status: Deleted
Status Date: 10/4/2017
Install Date: 5/1/1984
Substance: Z
Content Description: Other Non Regulated
Gallons: 20000
Tank Location: ABOVEGROUND

Tank Id: 2
Status: In service
Status Date: Not reported
Install Date: 12/1/1983
Substance: Fuel oil-on site heat
Content Description: Fuel Oil - Onsite Heat
Gallons: 550
Tank Location: ABOVEGROUND

Tank Id: 11
Status: In service
Status Date: 6/1/2016
Install Date: 6/1/2016
Substance: Diesel-emergen generator
Content Description: Emerg Generator Diesel
Gallons: 6900
Tank Location: ABOVEGROUND

Construction:

Tank Id: 11
Construction Category: Primary Construction
Construction Description: Fiberglass clad steel

Tank Id: 11
Construction Category: Overfill/Spill
Construction Description: Level gauges/alarms

Tank Id: 11
Construction Category: Secondary Containment
Construction Description: Double wall - tank jacket

Monitoring:

Tank ID: 11
Monitoring Description: Monitor dbl wall tank space

Piping:

Tank ID: 11
Piping Category: Secondary Containment
Piping Description: Double wall - pipe jacket

Tank ID: 11

Map ID
Direction
Distance
Elevation

MAP FINDINGS

Site

Database(s)

EDR ID Number
EPA ID Number

DATASITE ORLANDO (Continued)

U001365082

Piping Category: Primary Construction
Piping Description: Approved synthetic material

Tank ID: 11
Piping Category: Miscellaneous Attributes
Piping Description: Suction piping system

Tank Id: 5
Status: In service
Status Date: 5/1/1998
Install Date: 5/1/1998
Substance: Diesel-emergen generator
Content Description: Emerg Generator Diesel
Gallons: 440
Tank Location: ABOVEGROUND

Tank Id: 6
Status: In service
Status Date: 5/1/1998
Install Date: 5/1/1998
Substance: Diesel-emergen generator
Content Description: Emerg Generator Diesel
Gallons: 440
Tank Location: ABOVEGROUND

Tank Id: 7
Status: In service
Status Date: 5/1/1998
Install Date: 5/1/1998
Substance: Diesel-emergen generator
Content Description: Emerg Generator Diesel
Gallons: 440
Tank Location: ABOVEGROUND

[Click here for Florida Oculus:](#)

AIRS:

Name: JYP ORLANDO LLC
Address: 9701 S JOHN YOUNG PKWY
City, State, Zip: ORLANDO, FL 32819
Facility ID: 950128
Facility Status: A
Office: CDOR
Category: POINT
Owner Name: Jyp Orlando Llc
SIC Code: Business Services
Title V: N
Contact Name: Ryan Murphy
Contact Address: 9701 John Young Parkway
Contact Address 2: Not reported
Contact City: Orlando
Issue Date: 12/26/2018
Contact Zip Code: 32819
Contact Zip4: 8602
Contact Phone: 407-591-5890
Contact EMail: rmurphy@datasitecolo.com

Map ID
Direction
Distance
Elevation

MAP FINDINGS

Site

Database(s)

EDR ID Number
EPA ID Number

DATASITE ORLANDO (Continued)

U001365082

Permit Number: 0950128005AF
Expiration Date: 12/31/2023
UTM Zone: 17
UTM North: 3145.1
UTM East: 459.1
Latitude Direction: 28
Latitude Minute: 25
Latitude Second: 36
Longitude Direction: 81
Longitude Minute: 25
Longitude Second: 14

Name: JYP ORLANDO LLC
Address: 9701 S JOHN YOUNG PKWY
City,State,Zip: ORLANDO, FL 32819
Facility ID: 950128
Facility Status: A
Office: CDOR
Category: POINT
Owner Name: Jyp Orlando Llc
SIC Code: Business Services
Title V: N
Contact Name: Ryan Murphy
Contact Address: 9701 John Young Parkway
Contact Address 2: Not reported
Contact City: Orlando
Issue Date: 12/30/2015
Contact Zip Code: 32819
Contact Zip4: 8602
Contact Phone: 407-591-5890
Contact EMail: rmurphy@datasitecolo.com
Permit Number: 0950128004AO
Expiration Date: 12/31/2018
UTM Zone: 17
UTM North: 3145.1
UTM East: 459.1
Latitude Direction: 28
Latitude Minute: 25
Latitude Second: 36
Longitude Direction: 81
Longitude Minute: 25
Longitude Second: 14

Name: JYP ORLANDO LLC
Address: 9701 S JOHN YOUNG PKWY
City,State,Zip: ORLANDO, FL 32819
Facility ID: 950128
Facility Status: A
Office: CDOR
Category: POINT
Owner Name: Jyp Orlando Llc
SIC Code: Business Services
Title V: N
Contact Name: Ryan Murphy
Contact Address: 9701 John Young Parkway
Contact Address 2: Not reported
Contact City: Orlando

Map ID
Direction
Distance
Elevation

MAP FINDINGS

Site

Database(s)

EDR ID Number
EPA ID Number

DATASITE ORLANDO (Continued)

U001365082

Issue Date: 12/13/2013
Contact Zip Code: 32819
Contact Zip4: 8602
Contact Phone: 407-591-5890
Contact EMail: rmurphy@datasitecolo.com
Permit Number: 0950128003AO
Expiration Date: 12/13/2018
UTM Zone: 17
UTM North: 3145.1
UTM East: 459.1
Latitude Direction: 28
Latitude Minute: 25
Latitude Second: 36
Longitude Direction: 81
Longitude Minute: 25
Longitude Second: 14

Name: JYP ORLANDO LLC
Address: 9701 S JOHN YOUNG PKWY
City,State,Zip: ORLANDO, FL 32819
Facility ID: 950128
Facility Status: A
Office: CDOR
Category: POINT
Owner Name: Jyp Orlando Llc
SIC Code: Business Services
Title V: N
Contact Name: Ryan Murphy
Contact Address: 9701 John Young Parkway
Contact Address 2: Not reported
Contact City: Orlando
Issue Date: 09/03/2013
Contact Zip Code: 32819
Contact Zip4: 8602
Contact Phone: 407-591-5890
Contact EMail: rmurphy@datasitecolo.com
Permit Number: 0950128002AC
Expiration Date: 02/28/2014
UTM Zone: 17
UTM North: 3145.1
UTM East: 459.1
Latitude Direction: 28
Latitude Minute: 25
Latitude Second: 36
Longitude Direction: 81
Longitude Minute: 25
Longitude Second: 14

FL Financial Assurance 3:

Region: 3
Facility ID: 8841684
Facility Phone: 8587554329
Facility Status: OPEN
Facility Type: C
Type Description: Fuel user/Non-retail
DEP CO: C
Financial Responsibility: INSURANCE

Map ID
Direction
Distance
Elevation

MAP FINDINGS

Site

Database(s)

EDR ID Number
EPA ID Number

DATASITE ORLANDO (Continued)

U001365082

Insurance Company: ACE
Effective Date: 10/22/2014
Expire Date: 10/22/2015
Owner ID: 58006
Owner Name: JYP ORLANDO LLC
Owner Address: 2658 DEL MAR HEIGHTS RD #558
Owner Address2: C/O BURGES PROPERTY CO
Owner City,St,Zip: DEL MAR, CA 92014
Contact: CHRISTINE SOTELO
Resp Party Phone: 8587554329

Region: 3
Facility ID: 8841684
Facility Phone: 8587554329
Facility Status: OPEN
Facility Type: C
Type Description: Fuel user/Non-retail
DEP CO: C

Financial Responsibility: INSURANCE
Insurance Company: ACE
Effective Date: 10/22/2015
Expire Date: 10/22/2016
Owner ID: 58006
Owner Name: JYP ORLANDO LLC
Owner Address: 2658 DEL MAR HEIGHTS RD #558
Owner Address2: C/O BURGES PROPERTY CO
Owner City,St,Zip: DEL MAR, CA 92014
Contact: CHRISTINE SOTELO
Resp Party Phone: 8587554329

Region: 3
Facility ID: 8841684
Facility Phone: 8587554329
Facility Status: OPEN
Facility Type: C
Type Description: Fuel user/Non-retail
DEP CO: C

Financial Responsibility: INSURANCE
Insurance Company: ACE
Effective Date: 10/22/2018
Expire Date: 10/22/2019
Owner ID: 58006
Owner Name: JYP ORLANDO LLC
Owner Address: 2658 DEL MAR HEIGHTS RD #558
Owner Address2: C/O BURGES PROPERTY CO
Owner City,St,Zip: DEL MAR, CA 92014
Contact: CHRISTINE SOTELO
Resp Party Phone: 8587554329

Region: 3
Facility ID: 8841684
Facility Phone: 8587554329
Facility Status: OPEN
Facility Type: C
Type Description: Fuel user/Non-retail
DEP CO: C
Financial Responsibility: INSURANCE

Map ID
Direction
Distance
Elevation

MAP FINDINGS

Site

Database(s)

EDR ID Number
EPA ID Number

DATASITE ORLANDO (Continued)

U001365082

Insurance Company: ACE
Effective Date: Not reported
Expire Date: Not reported
Owner ID: 58006
Owner Name: JYP ORLANDO LLC
Owner Address: 2658 DEL MAR HEIGHTS RD #558
Owner Address2: C/O BURGES PROPERTY CO
Owner City,St,Zip: DEL MAR, CA 92014
Contact: CHRISTINE SOTELO
Resp Party Phone: 8587554329

Region: 3
Facility ID: 8841684
Facility Phone: 8587554329
Facility Status: OPEN
Facility Type: C
Type Description: Fuel user/Non-retail
DEP CO: C
Financial Responsibility: INSURANCE
Insurance Company: COMMERCE & INDUSTRY
Effective Date: 10/22/2007
Expire Date: 10/22/2008
Owner ID: 58006
Owner Name: JYP ORLANDO LLC
Owner Address: 2658 DEL MAR HEIGHTS RD #558
Owner Address2: C/O BURGES PROPERTY CO
Owner City,St,Zip: DEL MAR, CA 92014
Contact: CHRISTINE SOTELO
Resp Party Phone: 8587554329

Region: 3
Facility ID: 8841684
Facility Phone: 8587554329
Facility Status: OPEN
Facility Type: C
Type Description: Fuel user/Non-retail
DEP CO: C
Financial Responsibility: INSURANCE
Insurance Company: COMMERCE & INDUSTRY
Effective Date: 10/22/2009
Expire Date: 10/22/2010
Owner ID: 58006
Owner Name: JYP ORLANDO LLC
Owner Address: 2658 DEL MAR HEIGHTS RD #558
Owner Address2: C/O BURGES PROPERTY CO
Owner City,St,Zip: DEL MAR, CA 92014
Contact: CHRISTINE SOTELO
Resp Party Phone: 8587554329

Region: 3
Facility ID: 8841684
Facility Phone: 8587554329
Facility Status: OPEN
Facility Type: C
Type Description: Fuel user/Non-retail
DEP CO: C
Financial Responsibility: INSURANCE

Map ID
Direction
Distance
Elevation

MAP FINDINGS

Site

Database(s)

EDR ID Number
EPA ID Number

DATASITE ORLANDO (Continued)

U001365082

Insurance Company: COMMERCE & INDUSTRY
Effective Date: 10/22/2010
Expire Date: 10/22/2011
Owner ID: 58006
Owner Name: JYP ORLANDO LLC
Owner Address: 2658 DEL MAR HEIGHTS RD #558
Owner Address2: C/O BURGES PROPERTY CO
Owner City,St,Zip: DEL MAR, CA 92014
Contact: CHRISTINE SOTELO
Resp Party Phone: 8587554329

Region: 3
Facility ID: 8841684
Facility Phone: 8587554329
Facility Status: OPEN
Facility Type: C
Type Description: Fuel user/Non-retail
DEP CO: C

Financial Responsibility: INSURANCE
Insurance Company: COMMERCE & INDUSTRY
Effective Date: 10/22/2011
Expire Date: 10/22/2012
Owner ID: 58006
Owner Name: JYP ORLANDO LLC
Owner Address: 2658 DEL MAR HEIGHTS RD #558
Owner Address2: C/O BURGES PROPERTY CO
Owner City,St,Zip: DEL MAR, CA 92014
Contact: CHRISTINE SOTELO
Resp Party Phone: 8587554329

Region: 3
Facility ID: 8841684
Facility Phone: 8587554329
Facility Status: OPEN
Facility Type: C
Type Description: Fuel user/Non-retail
DEP CO: C

Financial Responsibility: INSURANCE
Insurance Company: COMMERCE & INDUSTRY
Effective Date: 10/22/2013
Expire Date: 10/22/2014
Owner ID: 58006
Owner Name: JYP ORLANDO LLC
Owner Address: 2658 DEL MAR HEIGHTS RD #558
Owner Address2: C/O BURGES PROPERTY CO
Owner City,St,Zip: DEL MAR, CA 92014
Contact: CHRISTINE SOTELO
Resp Party Phone: 8587554329

Map ID
Direction
Distance
Elevation

MAP FINDINGS

Site

Database(s)

EDR ID Number
EPA ID Number

K34 **JYP ORLANDO LLC**
Target **9701 S JOHN YOUNG PKWY**
Property **ORLANDO, FL 32809**

RCRA NonGen / NLR **1000501595**
US AIRS **FLD984217273**
FINDS
ECHO

Site 2 of 4 in cluster K

Actual:
87 ft.

RCRA NonGen / NLR:

Date form received by agency: 12/06/2006

Focus Map:
4

Facility name: A T & T ORLANDO DATA CENTER

Facility address: 9701 S JOHN YOUNG PKWY

ORLANDO, FL 32819-8619

EPA ID: FLD984217273

Mailing address: S JOHN YOUNG PKWY

ORLANDO, FL 32819-8602

Contact: KIM KANTNER

Contact address: ATT WAY - RRC - RECORDKEEPER

BEDMINSTER, NJ 07921-2693

Contact country: US

Contact telephone: 800-566-9347

Contact email: EHSRRC@LIST.ATT.COM

EPA Region: 04

Classification: Non-Generator

Description: Handler: Non-Generators do not presently generate hazardous waste

Owner/Operator Summary:

Owner/operator name: A T & T ORLANDO DATA CENTER

Owner/operator address: 9701 S JOHN YOUNG PKWY

ORLANDO, FL 32819

Owner/operator country: US

Owner/operator telephone: Not reported

Owner/operator email: Not reported

Owner/operator fax: Not reported

Owner/operator extension: Not reported

Legal status: Private

Owner/Operator Type: Operator

Owner/Op start date: 08/15/1991

Owner/Op end date: Not reported

Owner/operator name: A T & T ORLANDO DATA CENTER

Owner/operator address: 9701 S JOHN YOUNG PKWY

ORLANDO, FL 32819

Owner/operator country: US

Owner/operator telephone: Not reported

Owner/operator email: Not reported

Owner/operator fax: Not reported

Owner/operator extension: Not reported

Legal status: Private

Owner/Operator Type: Operator

Owner/Op start date: 08/15/1991

Owner/Op end date: 12/06/2006

Owner/operator name: A T & T ORLANDO DATA CENTER

Owner/operator address: 9701 SOUTH JOHN YOUNG PKWY

ORLANDO, FL 32819

Owner/operator country: US

Owner/operator telephone: 407-351-7469

Owner/operator email: Not reported

Owner/operator fax: Not reported

Owner/operator extension: Not reported

Map ID
Direction
Distance
Elevation

MAP FINDINGS

Site

Database(s)

EDR ID Number
EPA ID Number

JYP ORLANDO LLC (Continued)

1000501595

Legal status: Private
Owner/Operator Type: Owner
Owner/Op start date: 08/14/1991
Owner/Op end date: Not reported

Handler Activities Summary:

U.S. importer of hazardous waste: No
Mixed waste (haz. and radioactive): No
Recycler of hazardous waste: No
Transporter of hazardous waste: No
Treater, storer or disposer of HW: No
Underground injection activity: No
On-site burner exemption: No
Furnace exemption: No
Used oil fuel burner: No
Used oil processor: No
User oil refiner: No
Used oil fuel marketer to burner: No
Used oil Specification marketer: No
Used oil transfer facility: No
Used oil transporter: No

Hazardous Waste Summary:

. Waste code: D001
. Waste name: IGNITABLE WASTE

. Waste code: D018
. Waste name: BENZENE

. Waste code: F001
. Waste name: THE FOLLOWING SPENT HALOGENATED SOLVENTS USED IN DEGREASING: TETRACHLOROETHYLENE, TRICHLOROETHYLENE, METHYLENE CHLORIDE, 1,1,1-TRICHLOROETHANE, CARBON TETRACHLORIDE AND CHLORINATED FLUOROCARBONS; ALL SPENT SOLVENT MIXTURES/BLENDS USED IN DEGREASING CONTAINING, BEFORE USE, A TOTAL OF TEN PERCENT OR MORE (BY VOLUME) OF ONE OR MORE OF THE ABOVE HALOGENATED SOLVENTS OR THOSE SOLVENTS LISTED IN F002, F004, AND F005; AND STILL BOTTOMS FROM THE RECOVERY OF THESE SPENT SOLVENTS AND SPENT SOLVENT MIXTURES.

. Waste code: F002
. Waste name: THE FOLLOWING SPENT HALOGENATED SOLVENTS: TETRACHLOROETHYLENE, METHYLENE CHLORIDE, TRICHLOROETHYLENE, 1,1,1-TRICHLOROETHANE, CHLOROBENZENE, 1,1,2-TRICHLORO-1,2,2-TRIFLUOROETHANE, ORTHO-DICHLOROBENZENE, TRICHLOROFLUOROMETHANE, AND 1,1,2, TRICHLOROETHANE; ALL SPENT SOLVENT MIXTURES/BLENDS CONTAINING, BEFORE USE, A TOTAL OF TEN PERCENT OR MORE (BY VOLUME) OF ONE OR MORE OF THE ABOVE HALOGENATED SOLVENTS OR THOSE SOLVENTS LISTED IN F001, F004, AND F005; AND STILL BOTTOMS FROM THE RECOVERY OF THESE SPENT SOLVENTS AND SPENT SOLVENT MIXTURES.

Violation Status: No violations found

US AIRS (AFS):
Envid: 1000501595
Region Code: 04
County Code: FL095

Map ID
Direction
Distance
Elevation

MAP FINDINGS

Site

Database(s)

EDR ID Number
EPA ID Number

JYP ORLANDO LLC (Continued)

1000501595

Programmatic ID: AIR FL0000001209500128
Facility Registry ID: 110058903110
D and B Number: Not reported
Facility Site Name: JYP ORLANDO LLC
Primary SIC Code: 7374
NAICS Code: 518210
Default Air Classification Code: SMI
Facility Type of Ownership Code: POF
Air CMS Category Code: SMI
HPV Status: Not reported

US AIRS (AFS):

Region Code: 04
Programmatic ID: AIR FL0000001209500128
Facility Registry ID: 110058903110
Air Operating Status Code: OPR
Default Air Classification Code: SMI
Air Program: New Source Performance Standards
Activity Date: 2016-04-14 00:00:00
Activity Status Date: 2016-05-05 07:10:18
Activity Group: Compliance Monitoring
Activity Type: Inspection/Evaluation
Activity Status: Active

Region Code: 04
Programmatic ID: AIR FL0000001209500128
Facility Registry ID: 110058903110
Air Operating Status Code: OPR
Default Air Classification Code: SMI
Air Program: State Implementation Plan for National Primary and Secondary Ambient Air Quality Standards
Activity Date: 2016-04-14 00:00:00
Activity Status Date: 2016-05-05 07:10:18
Activity Group: Compliance Monitoring
Activity Type: Inspection/Evaluation
Activity Status: Active

FINDS:

Registry ID: 110058903110

Environmental Interest/Information System

AFS (Aerometric Information Retrieval System (AIRS) Facility Subsystem) replaces the former Compliance Data System (CDS), the National Emission Data System (NEDS), and the Storage and Retrieval of Aerometric Data (SAROAD). AIRS is the national repository for information concerning airborne pollution in the United States. AFS is used to track emissions and compliance data from industrial plants. AFS data are utilized by states to prepare State Implementation Plans to comply with regulatory programs and by EPA as an input for the estimation of total national emissions. AFS is undergoing a major redesign to support facility operating permits required under Title V of the Clean Air Act.

AIR SYNTHETIC MINOR

Registry ID: 110005609797

Map ID
 Direction
 Distance
 Elevation

MAP FINDINGS

Site

Database(s)

EDR ID Number
 EPA ID Number

JYP ORLANDO LLC (Continued)

1000501595

Environmental Interest/Information System

RCRAInfo is a national information system that supports the Resource Conservation and Recovery Act (RCRA) program through the tracking of events and activities related to facilities that generate, transport, and treat, store, or dispose of hazardous waste. RCRAInfo allows RCRA program staff to track the notification, permit, compliance, and corrective action activities required under RCRA.

Florida Environmental System Today Application (FIESTA) Data Maintenance (FDM) system maintains entity, environmental interest and affiliation data for the State of Florida.

[Click this hyperlink](#) while viewing on your computer to access additional FINDS: detail in the EDR Site Report.

ECHO:

Envid:	1000501595
Registry ID:	110005609797
DFR URL:	http://echo.epa.gov/detailed-facility-report?fid=110005609797
Envid:	1000501595
Registry ID:	110058903110
DFR URL:	http://echo.epa.gov/detailed-facility-report?fid=110058903110

**K35
 Target
 Property**

**DATASITE ORLANDO
 9701 SOUTH JOHN YOUNG PARKWAY
 ORLANDO, FL 32819**

**FL TIER 2 S107713269
 N/A**

Site 3 of 4 in cluster K

**Actual:
 87 ft.
 Focus Map:
 4**

TIER 2:

Name:	DATASITE ORLANDO
Address:	9701 SOUTH JOHN YOUNG PARKWAY
City,State,Zip:	ORLANDO, FL 32819-8619
Year:	2018
Facility Id:	6411524
Active Date:	Not reported
Inactive Date:	Not reported
Sale Pending:	Not reported
Original Date:	Not reported
PLOT Source:	Not reported
Latitude:	Not reported
Longitude:	Not reported
LEPC District:	Not reported
Counties:	Not reported
SERC:	Not reported
Program Level:	Not reported
PRIME:	Not reported
SIC Code:	Not reported
SIC Code 2:	Not reported
NAICS Code:	531120
Last Modified Date:	02/28/2019
First Submit Date:	02/28/2019
Data Submitted By:	Christine Sotelo
Company Name:	JYP ORLANDO DATA CENTER LTD

Map ID
Direction
Distance
Elevation

MAP FINDINGS

Site

Database(s)

EDR ID Number
EPA ID Number

DATASITE ORLANDO (Continued)

S107713269

Comments: Not reported

Contact:

Contact ID: Not reported
Year: 2018
Facility Id: 6411524
Contact Type: Owner / Operator
Contact Name: DataSite
Contact Title: Not reported
Contact Phone: 4073532266
Contact 24Hr Phone: Not reported
Contact Telephone 2: Not reported
Contact Telephone 3: Not reported
Contact Telephone 4: Not reported
Contact Telephone 5: Not reported
Contact Telephone 6: Not reported
Contact Email: rmurphy@datasitecolo.com

Contact ID: Not reported
Year: 2018
Facility Id: 6411524
Contact Type: Owner / Operator
Contact Name: DataSite
Contact Title: Not reported
Contact Phone: 4073532266
Contact 24Hr Phone: Not reported
Contact Telephone 2: Not reported
Contact Telephone 3: Not reported
Contact Telephone 4: Not reported
Contact Telephone 5: Not reported
Contact Telephone 6: Not reported
Contact Email: rmurphy@datasitecolo.com

Contact ID: Not reported
Year: 2018
Facility Id: 6411524
Contact Type: Owner / Operator
Contact Name: DataSite
Contact Title: Not reported
Contact Phone: 4073532266
Contact 24Hr Phone: Not reported
Contact Telephone 2: Not reported
Contact Telephone 3: Not reported
Contact Telephone 4: Not reported
Contact Telephone 5: Not reported
Contact Telephone 6: Not reported
Contact Email: rmurphy@datasitecolo.com

Contact ID: Not reported
Year: 2018
Facility Id: 6411524
Contact Type: Owner / Operator
Contact Name: DataSite
Contact Title: Not reported
Contact Phone: 4073532266
Contact 24Hr Phone: Not reported
Contact Telephone 2: Not reported
Contact Telephone 3: Not reported

Map ID
Direction
Distance
Elevation

MAP FINDINGS

Site

Database(s)

EDR ID Number
EPA ID Number

DATASITE ORLANDO (Continued)

S107713269

Contact Telephone 4: Not reported
Contact Telephone 5: Not reported
Contact Telephone 6: Not reported
Contact Email: rmurphy@datasitecolo.com

Contact ID: Not reported
Year: 2018
Facility Id: 6411524
Contact Type: Owner / Operator
Contact Name: DataSite
Contact Title: Not reported
Contact Phone: 4073532266
Contact 24Hr Phone: Not reported
Contact Telephone 2: Not reported
Contact Telephone 3: Not reported
Contact Telephone 4: Not reported
Contact Telephone 5: Not reported
Contact Telephone 6: Not reported
Contact Email: rmurphy@datasitecolo.com

Contact ID: Not reported
Year: 2018
Facility Id: 6411524
Contact Type: Owner / Operator
Contact Name: DataSite
Contact Title: Not reported
Contact Phone: 4073532266
Contact 24Hr Phone: Not reported
Contact Telephone 2: Not reported
Contact Telephone 3: Not reported
Contact Telephone 4: Not reported
Contact Telephone 5: Not reported
Contact Telephone 6: Not reported
Contact Email: rmurphy@datasitecolo.com

Contact ID: Not reported
Year: 2018
Facility Id: 6411524
Contact Type: Owner / Operator
Contact Name: DataSite
Contact Title: Not reported
Contact Phone: 4073532266
Contact 24Hr Phone: Not reported
Contact Telephone 2: Not reported
Contact Telephone 3: Not reported
Contact Telephone 4: Not reported
Contact Telephone 5: Not reported
Contact Telephone 6: Not reported
Contact Email: rmurphy@datasitecolo.com

Name: DATASITE ORLANDO
Address: 9701 SOUTH JOHN YOUNG PARKWAY
City,State,Zip: ORLANDO, FL 32819-8619

Year: 2017

Map ID
Direction
Distance
Elevation

MAP FINDINGS

Site

Database(s)

EDR ID Number
EPA ID Number

DATASITE ORLANDO (Continued)

S107713269

Facility Id: 6137656
Active Date: Not reported
Inactive Date: Not reported
Sale Pending: Not reported
Original Date: Not reported
PLOT Source: Not reported
Latitude: Not reported
Longitude: Not reported
LEPC District: Not reported
Counties: Not reported
SERC: Not reported
Program Level: Not reported
PRIME: Not reported
SIC Code: Not reported
SIC Code 2: Not reported
NAICS Code: 531120
Last Modified Date: 03/27/2018
First Submit Date: 03/27/2018
Data Submitted By: Christine Sotelo
Company Name: JYP ORLANDO DATA CENTER LTD
Comments: Not reported

Contact:

Contact ID: Not reported
Year: 2017
Facility Id: 6137656
Contact Type: Emergency Contact
Contact Name: Robinson Chad
Contact Title: Not reported
Contact Phone: 4073405884
Contact 24Hr Phone: Not reported
Contact Telephone 2: 4075915820
Contact Telephone 3: Not reported
Contact Telephone 4: 858-755-4329
Contact Telephone 5: 4073532266
Contact Telephone 6: Not reported
Contact Email: chad.robinson@datasitecolo.com

Name: DATASITE ORLANDO
Address: 9701 SOUTH JOHN YOUNG PARKWAY
City,State,Zip: ORLANDO, FL 32819-8619

Year: 2015
Facility Id: 5468128
Active Date: Not reported
Inactive Date: Not reported
Sale Pending: Not reported
Original Date: Not reported
PLOT Source: Not reported
Latitude: 28.426960
Longitude: -81.420620
LEPC District: Not reported
Counties: Not reported
SERC: Not reported
Program Level: Not reported
PRIME: Not reported

Map ID
Direction
Distance
Elevation

MAP FINDINGS

Site

Database(s)

EDR ID Number
EPA ID Number

DATASITE ORLANDO (Continued)

S107713269

SIC Code: Not reported
SIC Code 2: Not reported
NAICS Code: 531120
Last Modified Date: 05/02/2016
First Submit Date: 05/02/2016
Data Submitted By: Christine Sotelo
Company Name: JYP ORLANDO DATA CENTER LTD
Comments: Not reported

Contact:

Contact ID: Not reported
Year: 2015
Facility Id: 5468128
Contact Type: Fac. Emergency Coordinator
Contact Name: Ryan Murphy
Contact Title: Not reported
Contact Phone: 407-353-2266
Contact 24Hr Phone: Not reported
Contact Telephone 2: 4075915890
Contact Telephone 3: Not reported
Contact Telephone 4: 858-755-4329
Contact Telephone 5: 4073532266
Contact Telephone 6: Not reported
Contact Email: rmurphy@datasitecolo.com

Name: DATASITE ORLANDO
Address: 9701 SOUTH JOHN YOUNG PARKWAY
City,State,Zip: ORLANDO, FL 32819-8619

Year: 2014
Facility Id: 5182656
Active Date: Not reported
Inactive Date: Not reported
Sale Pending: Not reported
Original Date: Not reported
PLOT Source: Not reported
Latitude: 28.426960
Longitude: -81.420620
LEPC District: Not reported
Counties: Not reported
SERC: Not reported
Program Level: Not reported
PRIME: Not reported
SIC Code: Not reported
SIC Code 2: Not reported
NAICS Code: 531120
Last Modified Date: 07/21/2015
First Submit Date: 07/21/2015
Data Submitted By: Christine Sotelo
Company Name: JYP ORLANDO DATA CENTER LTD
Comments: Not reported

Contact:

Contact ID: Not reported
Year: 2014
Facility Id: 5182656

Map ID
Direction
Distance
Elevation

MAP FINDINGS

Site

Database(s)

EDR ID Number
EPA ID Number

DATASITE ORLANDO (Continued)

S107713269

Contact Type: Fac. Emergency Coordinator
Contact Name: Ryan Murphy
Contact Title: Not reported
Contact Phone: 407-353-2266
Contact 24Hr Phone: Not reported
Contact Telephone 2: 4075915890
Contact Telephone 3: Not reported
Contact Telephone 4: Not reported
Contact Telephone 5: Not reported
Contact Telephone 6: Not reported
Contact Email: rmurphy@datasitecolo.com

Name: DATASITE ORLANDO
Address: 9701 SOUTH JOHN YOUNG PARKWAY
City,State,Zip: ORLANDO, FL 32819-8619

Year: 2013
Facility Id: 4566714
Active Date: Not reported
Inactive Date: Not reported
Sale Pending: Not reported
Original Date: Not reported
PLOT Source: Not reported
Latitude: 28.426960
Longitude: -81.420620
LEPC District: Not reported
Counties: Not reported
SERC: Not reported
Program Level: Not reported
PRIME: Not reported
SIC Code: Not reported
SIC Code 2: Not reported
NAICS Code: 531120
Last Modified Date: 06/10/2014
First Submit Date: 03/14/2014
Data Submitted By: Christine Sotelo
Company Name: JYP ORLANDO DATA CENTER LTD
Comments: Not reported

Contact:
Contact ID: Not reported
Year: 2013
Facility Id: 4566714
Contact Type: Additional 24 Hour Contact
Contact Name: Mitch Morrow
Contact Title: Not reported
Contact Phone: 407-488-2941
Contact 24Hr Phone: Not reported
Contact Telephone 2: Not reported
Contact Telephone 3: Not reported
Contact Telephone 4: Not reported
Contact Telephone 5: Not reported
Contact Telephone 6: Not reported
Contact Email: mmorrow@datasiteorlando.com

Map ID
Direction
Distance
Elevation

MAP FINDINGS

Site

Database(s)

EDR ID Number
EPA ID Number

DATASITE ORLANDO (Continued)

S107713269

Name: DATASITE ORLANDO
Address: 9701 SOUTH JOHN YOUNG PARKWAY
City,State,Zip: ORLANDO, FL 32819-8619

Year: 2012
Facility Id: 4108822
Active Date: Not reported
Inactive Date: Not reported
Sale Pending: Not reported
Original Date: Not reported
PLOT Source: Not reported
Latitude: 28.426960
Longitude: -81.420620
LEPC District: Not reported
Counties: Not reported
SERC: Not reported
Program Level: Not reported
PRIME: Not reported
SIC Code: Not reported
SIC Code 2: Not reported
NAICS Code: 531120
Last Modified Date: 02/26/2013
First Submit Date: 02/26/2013
Data Submitted By: Christine Sotelo
Company Name: JYP ORLANDO DATA CENTER LTD
Comments: Not reported

Contact:

Contact ID: Not reported
Year: 2012
Facility Id: 4108822
Contact Type: Tier II Emergency 24 Hour Contact
Contact Name: Ryan Murphy
Contact Title: Not reported
Contact Phone: 407-353-2266
Contact 24Hr Phone: Not reported
Contact Telephone 2: Not reported
Contact Telephone 3: Not reported
Contact Telephone 4: Not reported
Contact Telephone 5: Not reported
Contact Telephone 6: Not reported
Contact Email: rmurphy@datasitecolo.com

Contact ID: Not reported
Year: 2012
Facility Id: 4108822
Contact Type: Tier II Secondary Contact
Contact Name: Christine Sotelo
Contact Title: Not reported
Contact Phone: 858-755-4329
Contact 24Hr Phone: Not reported
Contact Telephone 2: Not reported
Contact Telephone 3: Not reported
Contact Telephone 4: Not reported
Contact Telephone 5: Not reported
Contact Telephone 6: Not reported
Contact Email: cs@bursesprop.com

Map ID
Direction
Distance
Elevation

MAP FINDINGS

Site

Database(s)

EDR ID Number
EPA ID Number

DATASITE ORLANDO (Continued)

S107713269

Contact ID: Not reported
Year: 2012
Facility Id: 4108822
Contact Type: Additional 24 Hour Contact
Contact Name: Mitch Morrow
Contact Title: Not reported
Contact Phone: 407-488-2941
Contact 24Hr Phone: Not reported
Contact Telephone 2: Not reported
Contact Telephone 3: Not reported
Contact Telephone 4: Not reported
Contact Telephone 5: Not reported
Contact Telephone 6: Not reported
Contact Email: mmorrow@datasiteorlando.com

Contact ID: Not reported
Year: 2012
Facility Id: 4108822
Contact Type: Owner / Operator
Contact Name: DataSite
Contact Title: Not reported
Contact Phone: Not reported
Contact 24Hr Phone: Not reported
Contact Telephone 2: Not reported
Contact Telephone 3: Not reported
Contact Telephone 4: Not reported
Contact Telephone 5: Not reported
Contact Telephone 6: Not reported
Contact Email: rmurphy@datasitecolo.com

Name: DATASITE ORLANDO
Address: 9701 SOUTH JOHN YOUNG PARKWAY
City,State,Zip: ORLANDO, FL 32819-8619

Year: 2011
Facility Id: 4108703
Active Date: Not reported
Inactive Date: Not reported
Sale Pending: Not reported
Original Date: Not reported
PLOT Source: Not reported
Latitude: 28.426960
Longitude: -81.420620
LEPC District: Not reported
Counties: Not reported
SERC: Not reported
Program Level: Not reported
PRIME: Not reported
SIC Code: Not reported
SIC Code 2: Not reported
NAICS Code: 531120
Last Modified Date: 02/26/2013
First Submit Date: 02/26/2013
Data Submitted By: Christine Sotelo
Company Name: JYP ORLANDO DATA CENTER LTD

Map ID
Direction
Distance
Elevation

MAP FINDINGS

Site

Database(s)

EDR ID Number
EPA ID Number

DATASITE ORLANDO (Continued)

S107713269

Comments: Not reported

Contact:

Contact ID: Not reported
Year: 2011
Facility Id: 4108703
Contact Type: Owner / Operator
Contact Name: DataSite
Contact Title: Not reported
Contact Phone: 4073532266
Contact 24Hr Phone: Not reported
Contact Telephone 2: Not reported
Contact Telephone 3: Not reported
Contact Telephone 4: Not reported
Contact Telephone 5: Not reported
Contact Telephone 6: Not reported
Contact Email: rmurphy@datasitecolo.com

Contact ID: Not reported
Year: 2011
Facility Id: 4108703
Contact Type: Tier II Emergency 24 Hour Contact
Contact Name: Steve Pulliam
Contact Title: Not reported
Contact Phone: 407-947-1602
Contact 24Hr Phone: Not reported
Contact Telephone 2: Not reported
Contact Telephone 3: Not reported
Contact Telephone 4: Not reported
Contact Telephone 5: Not reported
Contact Telephone 6: Not reported
Contact Email: spulliam@datasiteorlando.com

Contact ID: Not reported
Year: 2011
Facility Id: 4108703
Contact Type: Tier II Secondary Contact
Contact Name: Christine Sotelo
Contact Title: Not reported
Contact Phone: 858-755-4329
Contact 24Hr Phone: Not reported
Contact Telephone 2: Not reported
Contact Telephone 3: Not reported
Contact Telephone 4: Not reported
Contact Telephone 5: Not reported
Contact Telephone 6: Not reported
Contact Email: cs@burgessprop.com

Contact ID: Not reported
Year: 2011
Facility Id: 4108703
Contact Type: Additional 24 Hour Contact
Contact Name: Mitch Morrow
Contact Title: Not reported
Contact Phone: 407-488-2941
Contact 24Hr Phone: Not reported
Contact Telephone 2: Not reported
Contact Telephone 3: Not reported

Map ID
Direction
Distance
Elevation

MAP FINDINGS

Site

Database(s)

EDR ID Number
EPA ID Number

DATASITE ORLANDO (Continued)

S107713269

Contact Telephone 4: Not reported
Contact Telephone 5: Not reported
Contact Telephone 6: Not reported
Contact Email: mmorrow@datasiteorlando.com

Name: DATASITE ORLANDO
Address: 9701 SOUTH JOHN YOUNG PARKWAY
City,State,Zip: ORLANDO, FL 32819-8619

Year: 2010
Facility Id: Not reported
Active Date: Not reported
Inactive Date: Not reported
Sale Pending: Not reported
Original Date: Not reported
PLOT Source: Not reported
Latitude: 28.42696
Longitude: -81.42
LEPC District: Not reported
Counties: Not reported
SERC: Not reported
Program Level: Not reported
PRIME: Not reported
SIC Code: Not reported
SIC Code 2: Not reported
NAICS Code: Not reported
Last Modified Date: Not reported
First Submit Date: Not reported
Data Submitted By: Not reported
Company Name: Not reported
Comments: Not reported

Chemical Code: 1309600
Chemical Name: LEAD DIOXIDE
Chemical State: SOLID
Location Name: Entire Facility
Container Code: R
Pressure Code: 1
Temperature Code: 4
Average Quantity: 3360
Maximum Quantity: 3360
Days On Site: 365

Name: DATASITE ORLANDO
Address: 9701 SOUTH JOHN YOUNG PARKWAY
City,State,Zip: ORLANDO, FL 32819-8619

Year: 2010
Facility Id: Not reported
Active Date: Not reported
Inactive Date: Not reported
Sale Pending: Not reported
Original Date: Not reported
PLOT Source: Not reported
Latitude: 28.42696

Map ID
Direction
Distance
Elevation

MAP FINDINGS

Site

Database(s)

EDR ID Number
EPA ID Number

DATASITE ORLANDO (Continued)

S107713269

Longitude: -81.42
LEPC District: Not reported
Counties: Not reported
SERC: Not reported
Program Level: Not reported
PRIME: Not reported
SIC Code: Not reported
SIC Code 2: Not reported
NAICS Code: Not reported
Last Modified Date: Not reported
First Submit Date: Not reported
Data Submitted By: Not reported
Company Name: Not reported
Comments: Not reported

Chemical Code: 7439921
Chemical Name: Lead
Chemical State: SOLID
Location Name: Entire Facility
Container Code: E
Pressure Code: 1
Temperature Code: 4
Average Quantity: 108600
Maximum Quantity: 108600
Days On Site: 365

Name: DATASITE ORLANDO
Address: 9701 SOUTH JOHN YOUNG PARKWAY
City,State,Zip: ORLANDO, FL 32819-8619

Year: 2010
Facility Id: Not reported
Active Date: Not reported
Inactive Date: Not reported
Sale Pending: Not reported
Original Date: Not reported
PLOT Source: Not reported
Latitude: 28.42696
Longitude: -81.42
LEPC District: Not reported
Counties: Not reported
SERC: Not reported
Program Level: Not reported
PRIME: Not reported
SIC Code: Not reported
SIC Code 2: Not reported
NAICS Code: Not reported
Last Modified Date: Not reported
First Submit Date: Not reported
Data Submitted By: Not reported
Company Name: Not reported
Comments: Not reported

Chemical Code: 7664939
Chemical Name: Sulfuric acid
Chemical State: LIQUID
Location Name: Entire Facility

Map ID
Direction
Distance
Elevation

MAP FINDINGS

Site

Database(s)

EDR ID Number
EPA ID Number

DATASITE ORLANDO (Continued)

S107713269

Container Code: E
Pressure Code: 1
Temperature Code: 4
Average Quantity: 16640
Maximum Quantity: 16640
Days On Site: 365

[Click this hyperlink](#) while viewing on your computer to access 3 additional FL_TIER2: record(s) in the EDR Site Report.

K36
Target
Property

AT&T CORP. - 37585
9701 S JOHN YOUNG PKWY
ORLANDO, FL 32809

FL TIER 2 S118239685
N/A

Site 4 of 4 in cluster K

Actual:
87 ft.
Focus Map:
4

TIER 2:
Name: AT&T CORP. - 37585
Address: 9701 S JOHN YOUNG PKWY
City,State,Zip: ORLANDO, FL 32809

Year: 2014
Facility Id: 4983304
Active Date: Not reported
Inactive Date: Not reported
Sale Pending: Not reported
Original Date: Not reported
PLOT Source: Not reported
Latitude: 28.427147
Longitude: -81.419827
LEPC District: Not reported
Counties: Not reported
SERC: Not reported
Program Level: Not reported
PRIME: Not reported
SIC Code: 4813
SIC Code 2: Not reported
NAICS Code: 517110
Last Modified Date: 01/15/2015
First Submit Date: 01/13/2015
Data Submitted By: Michael Perry
Company Name: AT&T Corp.
Comments: Not reported

Contact:
Contact ID: Not reported
Year: 2014
Facility Id: 4983304
Contact Type: Emergency Contact
Contact Name: EH&S Hotline
Contact Title: Not reported
Contact Phone: 1-800-KNOWEHS (1-800-566-9347)
Contact 24Hr Phone: Not reported
Contact Telephone 2: 1-800-KNOWEHS (1-800-566-9347)
Contact Telephone 3: Not reported
Contact Telephone 4: Not reported
Contact Telephone 5: Not reported

Map ID
Direction
Distance
Elevation

MAP FINDINGS

Site

Database(s)

EDR ID Number
EPA ID Number

AT&T CORP. - 37585 (Continued)

S118239685

Contact Telephone 6: Not reported
Contact Email: knowehs@ems.att.com

37
Target
Property

FL DEPT OF TRANSPORTATION-TURNPK
MP 254 EXIT 70 ORLANDO S MAINT
ORLANDO, FL 32824

FL LUST
FL UST
FL CLEANUP SITES
FL DWM CONTAM

U001378649
N/A

Actual:
94 ft.
Focus Map:
5

LUST:

Region: STATE
Facility Id: 8622603
Facility Status: CLOSED
Facility Type: G - State Government
Facility Phone: Not reported
Facility Cleanup Rank: 12937
District: Central District
Lat/Long (dms): 28 25 46.5456 / 81 24 6.6888
Section: 3
Township: 24S
Range: 29E
Feature: Not reported
Method: UNVR
Datum: 0
Score: 30
Score Effective Date: 2009-06-23 00:00:00
Score When Ranked: 6
Operator: FL DEPT OF TRANSPORTATION
Name Update: Not reported
Address Update: Not reported

Petroleum Cleanup PCT Facility Score:

Facility Cleanup Status: ONGO - ONGOING
Contact: SANTIAGO ALVAREZ
Contact Company: FLORIDAS TURNPIKE ENTERPRISE
Contact Address: PO BOX 9828
Contact City/State/Zip: FORT LAUDERDALE, FL 33310
Phone: (954)975-4855
Bad Address Ind: N
State: FL
Zip: 32824
Score: 30
Score Effective Date: 2009-06-23 00:00:00
Related Party ID: 24718
Primary RP Role: ACCOUNT OWNER
RP Begin Date: 1992-11-20
RP Zip: 9828
RP Extension: 1268

Discharge Cleanup Summary:

Discharge Date: 6/2/1989
PCT Discharge Combined: Not reported
Cleanup Required: N - NO CLEANUP REQUIRED
Discharge Cleanup Status: NREQ - CLEANUP NOT REQUIRED
Disch Cleanup Status Date: 5/29/2001
Cleanup Work Status: COMPLETED

Map ID
Direction
Distance
Elevation

MAP FINDINGS

Site

Database(s)

EDR ID Number
EPA ID Number

FL DEPT OF TRANSPORTATION-TURNPK (Continued)

U001378649

Information Source: D - DISCHARGE NOTIFICATION
Other Source Description: Not reported
Eligibility Indicator: I - INELIGIBLE
Site Manager: Not reported
Site Mgr End Date: Not reported
Tank Office: -
Discharge Date: 12/2/1993
PCT Discharge Combined: Not reported
Cleanup Required: R - CLEANUP REQUIRED
Discharge Cleanup Status: RA - RA ONGOING
Disch Cleanup Status Date: 3/2/2017
Cleanup Work Status: INACTIVE
Information Source: D - DISCHARGE NOTIFICATION
Other Source Description: Not reported
Eligibility Indicator: E - ELIGIBLE
Site Manager: VOLPE_NI
Site Mgr End Date: Not reported
Tank Office: PCLP48 - ORANGE COUNTY ENVIRONMENTAL PROTECTION DIV

Petroleum Cleanup Program Eligibility:
Facility ID: 8622603
Discharge Date: 12/2/1993
Pct Discharge Combined With: Not reported
Cleanup Required: R - CLEANUP REQUIRED
Discharge Cleanup Status: RA - RA ONGOING
Disch Cleanup Status Date: 3/2/2017
Cleanup Work Status: INACTIVE
Information Source: D - DISCHARGE NOTIFICATION
Other Source Description: Not reported
Application Received Date: 12/2/1993
Cleanup Program: C - PETROLEUM CLEANUP PARTICIPATION PROGRAM
Eligibility Status: 4/17/2002
Elig Status Date: 4/17/2002
Letter Of Intent Date: Not reported
Redetermined: No
Inspection Date: Not reported
Site Manager: VOLPE_NI
Site Mgr End Date: Not reported
Tank Office: PCLP48 - ORANGE COUNTY ENVIRONMENTAL PROTECTION DIV
Deductible Amount: Not reported
Deductible Paid To Date: 0
Co-Pay Amount: 25
Co-Pay Paid To Date: 0
Cap Amount: 400000

Contaminated Media:
Discharge Date: 12/2/1993
Pct Discharge Combined With: Not reported
Cleanup Required: R - CLEANUP REQUIRED
Discharge Cleanup Status: RA - RA ONGOING
Disch Cleanup Status Date: 3/2/2017
Cleanup Work Status: INACTIVE
Information Source: D - DISCHARGE NOTIFICATION
Other Source Description: Not reported
Elig Indicator: E - ELIGIBLE
Site Manager: VOLPE_NI
Site Mgr End Date: Not reported
Tank Office: PCLP48 - ORANGE COUNTY ENVIRON

Map ID
Direction
Distance
Elevation

MAP FINDINGS

Site

Database(s)

EDR ID Number
EPA ID Number

FL DEPT OF TRANSPORTATION-TURNPK (Continued)

U001378649

Contaminated Drinking Wells: Not reported
Contaminated Monitoring Well: Not reported
Contaminated Soil: Not reported
Contaminated Surface Water: Not reported
Contaminated Ground Water: Not reported
Pollutant: A - Leaded Gas
Pollutant Other Description: Not reported
Gallons Discharged: Not reported

Task Information:

District: CD
Facility ID: 8622603
Facility Status: CLOSED
Facility Type: G - State Government -
County: ORANGE
County ID: 48
Cleanup Eligibility Status: I
Source Effective Date: Not reported
Discharge Date: 06-02-1989
Cleanup Required: N - NO CLEANUP REQUIRED
Discharge Cleanup Status: NREQ - CLEANUP NOT REQUIRED
Disch Cleanup Status Date: 05-29-2001
SRC Action Type: -
SRC Submit Date: Not reported
SRC Review Date: Not reported
SRC Completion Status: -
SRC Issue Date: Not reported
SRC Comment: Not reported
Cleanup Work Status: COMPLETED
Site Mgr: Not reported
Site Mgr End Date: Not reported
Tank Office: -
SR Task ID: 93720
SR Cleanup Responsible: -
SR Funding Eligibility Type: -
SR Actual Cost: Not reported
SR Completion Date: 09-19-1990
SR Payment Date: Not reported
SR Oral Date: Not reported
SR Written Date: Not reported
SR Soil Removal: Y
SR Free Product Removal: Not reported
SR Soil Tonnage Removed: 280
SR Soil Treatment: Not reported
SR Other Treatment: Not reported
SR Alternate Proc Received Date: Not reported
SR Alternate Procedure Status: Not reported
SR Alternate Procedure Status Date: Not reported
SR Alternate Procedure Comments: Not reported
SA Task ID: 93717
SA Cleanup Responsible: -
SA Funding Eligibility Type: -
SA Actual Cost: Not reported
SA Completion Date: Not reported
SA Payment Date: Not reported
RAP Task ID: Not reported
RAP Cleanup Responsible ID: -
RAP Funding Eligibility Type: -

Map ID
Direction
Distance
Elevation

MAP FINDINGS

Site

Database(s)

EDR ID Number
EPA ID Number

FL DEPT OF TRANSPORTATION-TURNPK (Continued)

U001378649

RAP Actual Cost: Not reported
RAP Completion Date: Not reported
RAP Payment Date: Not reported
RAP Last Order Approved: Not reported
RA Task ID: Not reported
RA Cleanup Responsible: -
RA Funding Eligibility Type: -
RA Years to Complete: Not reported
RA Actual Cost: Not reported
District: CD
Facility ID: 8622603
Facility Status: CLOSED
Facility Type: G - State Government -
County: ORANGE
County ID: 48
Cleanup Eligibility Status: E
Source Effective Date: Not reported
Discharge Date: 12-02-1993
Cleanup Required: R - CLEANUP REQUIRED
Discharge Cleanup Status: RA - RA ONGOING
Disch Cleanup Status Date: 03-02-2017
SRC Action Type: -
SRC Submit Date: Not reported
SRC Review Date: Not reported
SRC Completion Status: -
SRC Issue Date: Not reported
SRC Comment: Not reported
Cleanup Work Status: INACTIVE
Site Mgr: VOLPE_NI
Site Mgr End Date: Not reported
Tank Office: PCLP48 - Orange County
SR Task ID: 93721
SR Cleanup Responsible: -
SR Funding Eligibility Type: -
SR Actual Cost: Not reported
SR Completion Date: 12-02-1993
SR Payment Date: Not reported
SR Oral Date: Not reported
SR Written Date: Not reported
SR Soil Removal: Y
SR Free Product Removal: Not reported
SR Soil Tonnage Removed: Not reported
SR Soil Treatment: Not reported
SR Other Treatment: 9 DRUMS SOIL
SR Alternate Proc Received Date: Not reported
SR Alternate Procedure Status: Not reported
SR Alternate Procedure Status Date: Not reported
SR Alternate Procedure Comments: Not reported
SA Task ID: 91639
SA Cleanup Responsible: -
SA Funding Eligibility Type: -
SA Actual Cost: Not reported
SA Completion Date: Not reported
SA Payment Date: Not reported
RAP Task ID: 94091
RAP Cleanup Responsible ID: -
RAP Funding Eligibility Type: -

Map ID
Direction
Distance
Elevation

MAP FINDINGS

Site

Database(s)

EDR ID Number
EPA ID Number

FL DEPT OF TRANSPORTATION-TURNPK (Continued)

U001378649

RAP Actual Cost: Not reported
RAP Completion Date: Not reported
RAP Payment Date: Not reported
RAP Last Order Approved: Not reported
RA Task ID: 94088
RA Cleanup Responsible: -
RA Funding Eligibility Type: -
RA Years to Complete: Not reported
RA Actual Cost: Not reported

[Click here for Florida Oculus:](#)

UST:

Facility Id: 8622603
Facility Status: CLOSED
Type Description: State Government
Facility Phone: Not reported
Region: STATE
Positioning Method: UNVR
Lat/Long (dms): 28 25 46 / 81 24 8

Owner:

Owner Id: 24718
Owner Name: FLORIDAS TURNPIKE ENTERPRISE
Owner Address: PO BOX 9828
Owner Address 2: ATTN: SANTIAGO ALVAREZ
Owner City,St,Zip: FORT LAUDERDALE, FL 33310
Owner Contact: SANTIAGO ALVAREZ
Owner Phone: 9549754855

Tank Info:

Name: FL DEPT OF TRANSPORTATION-TURNPK
Address: MP 254 EXIT 70 ORLANDO S MAINT
Tank Id: 1
Status: Removed
Status Date: 6/30/1988
Install Date: 7/1/1963
Substance: Unleaded gas
Content Description: Unleaded Gas
Gallons: 10000
Vessel Indicator: TANK
Tank Location: UNDERGROUND
DEP Contractor: P

Name: FL DEPT OF TRANSPORTATION-TURNPK
Address: MP 254 EXIT 70 ORLANDO S MAINT
Tank Id: 2
Status: Removed
Status Date: 6/30/1988
Install Date: 7/1/1963
Substance: Unleaded gas
Content Description: Unleaded Gas
Gallons: 10000
Vessel Indicator: TANK
Tank Location: UNDERGROUND
DEP Contractor: P

Map ID
Direction
Distance
Elevation

MAP FINDINGS

Site

Database(s)

EDR ID Number
EPA ID Number

FL DEPT OF TRANSPORTATION-TURNPK (Continued)

U001378649

Name: FL DEPT OF TRANSPORTATION-TURNPK
Address: MP 254 EXIT 70 ORLANDO S MAINT
Tank Id: 3
Status: Removed
Status Date: 6/30/1988
Install Date: 7/1/1963
Substance: Vehicular diesel
Content Description: Vehicular Diesel
Gallons: 5000
Vessel Indicator: TANK
Tank Location: UNDERGROUND
DEP Contractor: P

Name: FL DEPT OF TRANSPORTATION-TURNPK
Address: MP 254 EXIT 70 ORLANDO S MAINT
Tank Id: 4
Status: Removed
Status Date: 6/30/1988
Install Date: 7/1/1963
Substance: Z
Content Description: Other Non Regulated
Gallons: 1000
Vessel Indicator: TANK
Tank Location: UNDERGROUND
DEP Contractor: P

Name: FL DEPT OF TRANSPORTATION-TURNPK
Address: MP 254 EXIT 70 ORLANDO S MAINT
Tank Id: 6
Status: Closed in place
Status Date: 9/30/1990
Install Date: Not reported
Substance: Waste oil
Content Description: Waste Oil
Gallons: 550
Vessel Indicator: TANK
Tank Location: UNDERGROUND
DEP Contractor: P

Name: FL DEPT OF TRANSPORTATION-TURNPK
Address: MP 254 EXIT 70 ORLANDO S MAINT
Tank Id: 7
Status: Removed
Status Date: 12/31/1993
Install Date: Not reported
Substance: Unleaded gas
Content Description: Unleaded Gas
Gallons: 113
Vessel Indicator: TANK
Tank Location: UNDERGROUND
DEP Contractor: P

[Click here for Florida Oculus:](#)

CLEANUP SITES:

DEP Cleanup Site Key: 58711539

Map ID
Direction
Distance
Elevation

MAP FINDINGS

Site

Database(s)

EDR ID Number
EPA ID Number

FL DEPT OF TRANSPORTATION-TURNPK (Continued)

U001378649

Source Database Name: Storage Tank Contamination Monitoring
Source Database Id: 8622603
CPAC Program Area Id: TK
CLLC Cleanup Category Key: PETRO
RSC2 Remediation Status Key: ACTIVE
Data Load Date: 05/28/2019
OC3 Office Id: CD
Physical Address Line 2: Not reported
OIC Object Of Interest Id: FACIL
PC2 Proximity Id: EXACT
Calc Coordinates Accuracy Level Id: 4
CMC2 Coordinate Method Id: Digital Aerial Photography With Ground Control
DC4 Datum Id: High Accuracy Reference Network
VSC1 Verification Status: REVIEWED
Collect Username: FRENCH_B
Collect Date: 01/08/2010
Collect Affiliation: TKHQ
Map Source: 2004 DOQQs
Map Source Scale: 10
Interpolation Scale: Not reported
Verifier Username: FRENCH_B
Verifier Affiliation: YORK CLAIMS SERVICE, INC
Verification Date: 01/08/2010
Verified Coordinate Method Id: Digital Aerial Photography With Ground Control
Source Database Name Code: STCM
CMC2 Coordinate Method ID Code: DPHO
DC4 Datum ID Code: HARN
Verified Coordinate Method ID Code: DPHO
Comments: Not reported
Latitude/Longitude (deg/min/sec): 28 25 46.5456 / 81 24 6.6888

DWM CONTAM:

Program Site Id: 8622603
Lat DD: 28
Lat MM: 25
Lat SS: 46.5456
Long DD: 81
Long MM: 24
Long SS: 6.6888
Office/ District: CD
Program Area: Storage Tanks
Offsite Contamination: Not reported
Project Manager: Not reported
Priority Score: 30
Datum: 0
Method: UNVR
Facility Status: CLOSED
Feature: Not reported
Section: 3
Township: 24S
Range: 29E
Staff Assigned: Not reported
Priority (Y/N): Not reported

Map ID
Direction
Distance
Elevation

MAP FINDINGS

Site

Database(s)

EDR ID Number
EPA ID Number

L38 **SYGMA**
Target **2200 CONSULATE DR**
Property **ORLANDO, FL 32837**

FL ASBESTOS **S123108769**
FL NPDES **N/A**

Site 1 of 2 in cluster L

Actual: ASBESTOS:
94 ft. Facility ID: AS09504886
Focus Map: Notification ID: 99242
5 Notification Type: ORIGINAL
 Project Type: DEMOLITION
 Notification Status: REVIEWED
 Site Name: SYGMA
 Ordered Demolition?: N
 Annual Notification: Not reported
 Owner Name: PLDSPE, LLC
 Contractor Name: PECE OF MIND ENVIROMENTAL, INC
 Start Date: 10/03/2018
 Finish Date: 11/09/2018
 Cementitious RACM: Not reported
 Cementitious SF: 0
 Floor RACM: Not reported
 Floor SF: 0
 Pipe RACM: Not reported
 Pipe SF: 0
 CF RACM: Not reported
 Roof RACM: Not reported
 Roof SF: 0
 Surface Mat RACM: Not reported
 Surface Mat SF: 0
 Waste Disposal Site: ORANGE COUNTY LF
 Waste Disposal Address: 12100 YOUNG PINE RD
 Waste Disposal City: ORLANDO
 Waste Disposal State: FL
 Waste Disposal Zip: 32829-7501
 Transporter Name: Not reported
 Contractor is Transporter: Y
 Waste Disp ID: 21847
 Waste Disp Source: W
 Transporter Address: Not reported
 Transporter City: Not reported
 Transporter State: Not reported
 Transporter Zip: Not reported
 Date Receive: 09/19/2018

WASTEWATER:
Facility ID: FLRNEF584
Facility Type: Stormwater No Exposure Certification
Status: Active - Existing, permitted facility/site for which effluent,
 reclaimed water or wastewater residual discharge into the environment
 and/or monitoring is taking place.

District Office: TLST
NPDES Permitted Site: Not reported
Environmental Interest: Not reported
Owner Type: Private
Permit Capacity: Not reported
Party Name: Jade Gartz, PMTE
Company Name: SYGMA Network, Inc
RP Address: 2200 Consulate Dr

Map ID
Direction
Distance
Elevation

MAP FINDINGS

Site

Database(s)

EDR ID Number
EPA ID Number

SYGMA (Continued)

S123108769

RP Address 2: Not reported
RP City,Stat,Zip: Orlando FL 32837-8364
Telephone: 4078162559
Email: jgartz@sygmanetwork.com
Issue Date: 01/10/2019
Effective Date: 01/10/2019
Expiration Date: 01/09/2024
DOC Description: Generic Permit
Latitude Degrees: 28
Latitude Minutes: 25
Latitude Seconds: 38.83
Longitude Degrees: 81
Longitude Minutes: 24
Longitude Seconds: 28.18
Treatment: Not reported
Decode For Fstatus: Active

**L39
Target
Property**

**FREEMAN DECORATING
2200 CONSULATE DR
ORLANDO, FL 32837**

**RCRA-CESQG
FINDS
ECHO**

**1001484987
FLR000054023**

Site 2 of 2 in cluster L

**Actual:
94 ft.**

**Focus Map:
5**

RCRA-CESQG:
Date form received by agency: 12/18/2012
Facility name: FREEMAN DECORATING
Facility address: 2200 CONSULATE DR
ORLANDO, FL 32837-8364
EPA ID: FLR000054023
Mailing address: CONSULATE DR
ORLANDO, FL 32837-8364
Contact: ROBERT BISHOP
Contact address: CONSULATE DR
ORLANDO, FL 32837-8364
Contact country: US
Contact telephone: 407-816-7902
Contact email: Not reported
EPA Region: 04
Land type: Private
Classification: Conditionally Exempt Small Quantity Generator
Description: Handler: generates 100 kg or less of hazardous waste per calendar month, and accumulates 1000 kg or less of hazardous waste at any time; or generates 1 kg or less of acutely hazardous waste per calendar month, and accumulates at any time: 1 kg or less of acutely hazardous waste; or 100 kg or less of any residue or contaminated soil, waste or other debris resulting from the cleanup of a spill, into or on any land or water, of acutely hazardous waste; or generates 100 kg or less of any residue or contaminated soil, waste or other debris resulting from the cleanup of a spill, into or on any land or water, of acutely hazardous waste during any calendar month, and accumulates at any time: 1 kg or less of acutely hazardous waste; or 100 kg or less of any residue or contaminated soil, waste or other debris resulting from the cleanup of a spill, into or on any land or water, of acutely hazardous waste

Owner/Operator Summary:
Owner/operator name: JACKSON SHAW CO

Map ID
Direction
Distance
Elevation

MAP FINDINGS

Site

Database(s)

EDR ID Number
EPA ID Number

FREEMAN DECORATING (Continued)

1001484987

Owner/operator address: 4890 ALPHA RD STE 100
DALLAS, TX 75244
Owner/operator country: US
Owner/operator telephone: Not reported
Owner/operator email: Not reported
Owner/operator fax: Not reported
Owner/operator extension: Not reported
Legal status: Private
Owner/Operator Type: Owner
Owner/Op start date: 03/08/1999
Owner/Op end date: Not reported

Handler Activities Summary:

U.S. importer of hazardous waste: No
Mixed waste (haz. and radioactive): No
Recycler of hazardous waste: No
Transporter of hazardous waste: No
Treater, storer or disposer of HW: No
Underground injection activity: No
On-site burner exemption: No
Furnace exemption: No
Used oil fuel burner: No
Used oil processor: No
User oil refiner: No
Used oil fuel marketer to burner: No
Used oil Specification marketer: No
Used oil transfer facility: No
Used oil transporter: No

Historical Generators:

Date form received by agency: 03/08/1999
Site name: FREEMAN DECORATING
Classification: Small Quantity Generator

Hazardous Waste Summary:

Waste code: D001
Waste name: IGNITABLE WASTE
Violation Status: No violations found

Evaluation Action Summary:

Evaluation date: 12/18/2012
Evaluation: COMPLIANCE EVALUATION INSPECTION ON-SITE
Area of violation: Not reported
Date achieved compliance: Not reported
Evaluation lead agency: State

FINDS:

Registry ID: 110005655166

Environmental Interest/Information System

RCRAInfo is a national information system that supports the Resource Conservation and Recovery Act (RCRA) program through the tracking of events and activities related to facilities that generate, transport,

Map ID
Direction
Distance
Elevation

MAP FINDINGS

Site

Database(s)

EDR ID Number
EPA ID Number

FREEMAN DECORATING (Continued)

1001484987

and treat, store, or dispose of hazardous waste. RCRAInfo allows RCRA program staff to track the notification, permit, compliance, and corrective action activities required under RCRA.

Florida Environmental System Today Application (FIESTA) Data Maintenance (FDM) system maintains entity, environmental interest and affiliation data for the State of Florida.

Click this hyperlink while viewing on your computer to access additional FINDS: detail in the EDR Site Report.

ECHO:

Envid: 1001484987
Registry ID: 110005655166
DFR URL: <http://echo.epa.gov/detailed-facility-report?fid=110005655166>

40

**Target
Property**

**2101 CONSULATE DRIVE
ORLANDO, FL**

**FL SPILLS S106803674
N/A**

**Actual:
94 ft.**

**Focus Map:
5**

SPILLS:

OHMIT Incident Number: 25012
Incident Legacy: Not reported
On-Scene Response: No
Criminal Indicator: No
Hurricane Indicator: No
Incident Date: 08/18/2004
Incident Status: Closed
Incident Report Date: 08/18/2004
Pollutant: Diesel fuel
Pollutants Category: Petroleum
Substance Spilled: Diesel fuel
Amount Spilled (Gallons): 100
Pollutant - Unit Measure: gallon

Incident Party Name: Yellow Transportation - Overland Park
Description: Inland

**M41
Target
Property**

**BATTERIES PLUS
9251 S ORANGE BLOSSOM TRL
ORLANDO, FL 32837**

**FINDS 1015866261
ECHO N/A**

Site 1 of 2 in cluster M

**Actual:
94 ft.**

**Focus Map:
5**

FINDS:
Registry ID: 110045967673

Environmental Interest/Information System
RCRAInfo is a national information system that supports the Resource Conservation and Recovery Act (RCRA) program through the tracking of events and activities related to facilities that generate, transport, and treat, store, or dispose of hazardous waste. RCRAInfo allows RCRA program staff to track the notification, permit, compliance, and

Map ID
Direction
Distance
Elevation

MAP FINDINGS

Site

Database(s)

EDR ID Number
EPA ID Number

BATTERIES PLUS (Continued)

1015866261

corrective action activities required under RCRA.

[Click this hyperlink](#) while viewing on your computer to access additional FINDS: detail in the EDR Site Report.

ECHO:

Envid: 1015866261
Registry ID: 110045967673
DFR URL: <http://echo.epa.gov/detailed-facility-report?fid=110045967673>

M42
Target
Property

BATTERIES PLUS
9251 S ORANGE BLOSSOM TRL
ORLANDO, FL 32837

RCRA NonGen / NLR

1014951163
FLR000184184

Site 2 of 2 in cluster M

Actual:
94 ft.

RCRA NonGen / NLR:

Focus Map:
5

Date form received by agency: 04/06/2017
Facility name: BATTERIES PLUS
Facility address: 9251 S ORANGE BLOSSOM TRL
ORLANDO, FL 32837-8328
EPA ID: FLR000184184
Contact: AARON REICHERT
Contact address: 1325 WALNUT RIDGE DRIVE
HARTLAND, WI 53029-0000
Contact country: US
Contact telephone: 262-912-3026
Contact email: AREICHERT@BATTERIESPLUS.COM
EPA Region: 04
Classification: Non-Generator
Description: Handler: Non-Generators do not presently generate hazardous waste

Owner/Operator Summary:

Owner/operator name: DAVE KOZLOWSKI
Owner/operator address: 9251 S ORANGE BLOSSOM TRL
ORLANDO, FL 32837
Owner/operator country: US
Owner/operator telephone: Not reported
Owner/operator email: Not reported
Owner/operator fax: Not reported
Owner/operator extension: Not reported
Legal status: Private
Owner/Operator Type: Operator
Owner/Op start date: 03/19/2012
Owner/Op end date: 04/12/2017

Owner/operator name: BATTERIES PLUS LLC
Owner/operator address: 9251 S ORANGE BLOSSOM TRL
ORLANDO, FL 32837

Owner/operator country: US
Owner/operator telephone: Not reported
Owner/operator email: Not reported
Owner/operator fax: Not reported
Owner/operator extension: Not reported
Legal status: Private
Owner/Operator Type: Operator

Map ID
Direction
Distance
Elevation

MAP FINDINGS

Site

Database(s)

EDR ID Number
EPA ID Number

BATTERIES PLUS (Continued)

1014951163

Owner/Op start date: 03/19/2012
Owner/Op end date: 04/12/2017

Owner/operator name: HAMED JEBAILEY
Owner/operator address: 9251 S ORANGE BLOSSOM TRL
ORLANDO, FL 32837

Owner/operator country: US
Owner/operator telephone: Not reported
Owner/operator email: Not reported
Owner/operator fax: Not reported
Owner/operator extension: Not reported
Legal status: Private
Owner/Operator Type: Owner
Owner/Op start date: 03/19/2012
Owner/Op end date: Not reported

Owner/operator name: BATTERIES PLUS LLC
Owner/operator address: 1325 WALNUT RIDGE DR
HARTLAND, WI 53029

Owner/operator country: US
Owner/operator telephone: 262-912-3026
Owner/operator email: Not reported
Owner/operator fax: Not reported
Owner/operator extension: Not reported
Legal status: Private
Owner/Operator Type: Operator
Owner/Op start date: 03/29/2017
Owner/Op end date: Not reported

Handler Activities Summary:

U.S. importer of hazardous waste: No
Mixed waste (haz. and radioactive): No
Recycler of hazardous waste: No
Transporter of hazardous waste: No
Treater, storer or disposer of HW: No
Underground injection activity: No
On-site burner exemption: No
Furnace exemption: No
Used oil fuel burner: No
Used oil processor: No
User oil refiner: No
Used oil fuel marketer to burner: No
Used oil Specification marketer: No
Used oil transfer facility: No
Used oil transporter: No

Historical Generators:

Date form received by agency: 03/19/2012
Site name: BATTERIES PLUS
Classification: Small Quantity Generator

Hazardous Waste Summary:

. Waste code: D001
. Waste name: IGNITABLE WASTE

Map ID
Direction
Distance
Elevation

MAP FINDINGS

Site

Database(s)

EDR ID Number
EPA ID Number

BATTERIES PLUS (Continued)

1014951163

. Waste code: D008
. Waste name: LEAD

Violation Status: No violations found

N43 **PLANTATION OAKS SR LIVING WELLNESS COMM**
Target **9309 S ORANGE BLOSSOM TRL**
Property **ORLANDO, FL 32837**

FL LUST **U003110494**
FL UST **N/A**

Site 1 of 5 in cluster N

FL ASBESTOS
FL Financial Assurance
FL NPDES

Actual:
94 ft.

Focus Map:
5

LUST:

Region: STATE
Facility Id: 9300923
Facility Status: OPEN
Facility Type: C - Fuel user/Non-retail
Facility Phone: (407)859-7990
Facility Cleanup Rank: Not reported
District: Central District
Lat/Long (dms): 28 25 34.3488 / 81 24 7.3332
Section: 3
Township: 24S
Range: 29E
Feature: Not reported
Method: AGPS
Datum: 0
Score: Not reported
Score Effective Date: Not reported
Score When Ranked: Not reported
Operator: GREG MORRIS
Name Update: 2014-06-19 00:00:00
Address Update: 1996-01-22 00:00:00

Petroleum Cleanup PCT Facility Score:

Facility Cleanup Status: CMPL - COMPLETED
Contact: GREG MORRIS
Contact Company: PLANTATION OAKS SR LIVING WELLNESS COM
Contact Address: 9309 S ORANGE BLOSSOM TRL
Contact City/State/Zip: ORLANDO, FL 32837
Phone: (904)451-3700
Bad Address Ind: N
State: FL
Zip: 32837
Score: Not reported
Score Effective Date: Not reported
Related Party ID: 69990
Primary RP Role: ACCOUNT OWNER
RP Begin Date: 2014-06-13
RP Zip: Not reported
RP Extension: Not reported

Discharge Cleanup Summary:

Discharge Date: 12/29/1994
PCT Discharge Combined: Not reported
Cleanup Required: R - CLEANUP REQUIRED
Discharge Cleanup Status: NFA - NFA COMPLETE
Disch Cleanup Status Date: 3/1/2001
Cleanup Work Status: COMPLETED

Map ID
Direction
Distance
Elevation

MAP FINDINGS

Site

Database(s)

EDR ID Number
EPA ID Number

PLANTATION OAKS SR LIVING WELLNESS COMM (Continued)

U003110494

Information Source: D - DISCHARGE NOTIFICATION
Other Source Description: Not reported
Eligibility Indicator: I - INELIGIBLE
Site Manager: COBO_H
Site Mgr End Date: 5/23/2001
Tank Office: PCLP - PETROLEUM CLEANUP LOCAL PROGRAM

Contaminated Media:
Discharge Date: 12/29/1994
Pct Discharge Combined With: Not reported
Cleanup Required: R - CLEANUP REQUIRED
Discharge Cleanup Status: NFA - NFA COMPLETE
Disch Cleanup Status Date: 3/1/2001
Cleanup Work Status: COMPLETED
Information Source: D - DISCHARGE NOTIFICATION
Other Source Description: Not reported
Elig Indicator: I - INELIGIBLE
Site Manager: COBO_H
Site Mgr End Date: 5/23/2001
Tank Office: PCLP - PETROLEUM CLEANUP LOCAL
Contaminated Drinking Wells: 0
Contaminated Monitoring Well: No
Contaminated Soil: Yes
Contaminated Surface Water: No
Contaminated Ground Water: No
Pollutant: M - Fuel Oil - Onsite Heat
Pollutant Other Description: Not reported
Gallons Discharged: Not reported

Task Information:
District: CD
Facility ID: 9300923
Facility Status: OPEN
Facility Type: C - Fuel user/Non-retail -
County: ORANGE
County ID: 48
Cleanup Eligibility Status: I
Source Effective Date: 02-15-2001
Discharge Date: 12-29-1994
Cleanup Required: R - CLEANUP REQUIRED
Discharge Cleanup Status: NFA - NFA COMPLETE
Disch Cleanup Status Date: 03-01-2001
SRC Action Type: NFA - NO FURTHER ACTION
SRC Submit Date: 02-13-2001
SRC Review Date: 02-15-2001
SRC Completion Status: A - APPROVED
SRC Issue Date: 03-01-2001
SRC Comment: Not reported
Cleanup Work Status: COMPLETED
Site Mgr: COBO_H
Site Mgr End Date: 05-23-2001
Tank Office: PCLP - Local Program
SR Task ID: 59775
SR Cleanup Responsible: -
SR Funding Eligibility Type: -
SR Actual Cost: Not reported
SR Completion Date: 05-01-1998
SR Payment Date: Not reported

Map ID
Direction
Distance
Elevation

MAP FINDINGS

Site

Database(s)

EDR ID Number
EPA ID Number

PLANTATION OAKS SR LIVING WELLNESS COMM (Continued)

U003110494

SR Oral Date: Not reported
SR Written Date: 06-11-1998
SR Soil Removal: Y
SR Free Product Removal: Not reported
SR Soil Tonnage Removed: 50
SR Soil Treatment: Not reported
SR Other Treatment: Not reported
SR Alternate Proc Received Date: Not reported
SR Alternate Procedure Status: Not reported
SR Alternate Procedure Status Date: Not reported
SR Alternate Procedure Comments: Not reported
SA Task ID: 60967
SA Cleanup Responsible: -
SA Funding Eligibility Type: -
SA Actual Cost: Not reported
SA Completion Date: Not reported
SA Payment Date: Not reported
RAP Task ID: 74764
RAP Cleanup Responsible ID: -
RAP Funding Eligibility Type: -
RAP Actual Cost: Not reported
RAP Completion Date: Not reported
RAP Payment Date: Not reported
RAP Last Order Approved: Not reported
RA Task ID: 62489
RA Cleanup Responsible: -
RA Funding Eligibility Type: -
RA Years to Complete: 0
RA Actual Cost: Not reported

Click here for Florida Oculus:

UST:

Facility Id: 9300923
Facility Status: OPEN
Type Description: Fuel user/Non-retail
Facility Phone: 4078597990
Region: STATE
Positioning Method: AGPS
Lat/Long (dms): 28 25 34 / 81 24 7

Owner:

Owner Id: 69990
Owner Name: PLANTATION OAKS SR LIVING WELLNESS COM
Owner Address: 9309 S ORANGE BLOSSOM TRL
Owner Address 2: ATTN: STORAGE TANK REGIS
Owner City,St,Zip: ORLANDO, FL 32837
Owner Contact: GREG MORRIS
Owner Phone: 9044513700

Tank Info:

Name: PLANTATION OAKS SR LIVING WELLNESS COMM
Address: 9309 S ORANGE BLOSSOM TRL
Tank Id: 1
Status: Removed
Status Date: 12/1/1994
Install Date: 7/1/1972

Map ID
Direction
Distance
Elevation

MAP FINDINGS

Site

Database(s)

EDR ID Number
EPA ID Number

PLANTATION OAKS SR LIVING WELLNESS COMM (Continued)

U003110494

Substance: Diesel-emergen generator
Content Description: Emerg Generator Diesel
Gallons: 470
Vessel Indicator: TANK
Tank Location: UNDERGROUND
DEP Contractor: P

Name: PLANTATION OAKS SR LIVING WELLNESS COMM
Address: 9309 S ORANGE BLOSSOM TRL
Tank Id: 2
Status: Removed
Status Date: 12/1/1994
Install Date: 7/1/1983
Substance: Diesel-emergen generator
Content Description: Emerg Generator Diesel
Gallons: 287
Vessel Indicator: TANK
Tank Location: UNDERGROUND
DEP Contractor: P

Click here for Florida Oculus:

AST:

Name: PLANTATION OAKS SR LIVING WELLNESS COMM
Address: 9309 S ORANGE BLOSSOM TRL
Facility ID: 9300923
Facility Status: OPEN
Type Description: Fuel user/Non-retail
Facility Phone: 4078597990
DEP Contractor Own: P
Region: STATE
Positioning Method: AGPS
Lat/Long (dms): 28 25 34 / 81 24 7

Owner:

Owner Id: 69990
Owner Name: PLANTATION OAKS SR LIVING WELLNESS COM
Owner Address: 9309 S ORANGE BLOSSOM TRL
Owner Address 2: ATTN: STORAGE TANK REGIS
Owner City,St,Zip: ORLANDO, FL 32837
Owner Contact: GREG MORRIS
Owner Phone: 9044513700

Tank Id: 3
Status: In service
Status Date: 12/1/1994
Install Date: 12/1/1994
Substance: Diesel-emergen generator
Content Description: Emerg Generator Diesel
Gallons: 750
Tank Location: ABOVEGROUND

Construction:

Tank Id: 3
Construction Category: Primary Construction

Map ID
Direction
Distance
Elevation

MAP FINDINGS

Site

Database(s)

EDR ID Number
EPA ID Number

PLANTATION OAKS SR LIVING WELLNESS COMM (Continued)

U003110494

Construction Description: Steel

Tank Id: 3
Construction Category: Overfill/Spill
Construction Description: Flow shut-Off

Tank Id: 3
Construction Category: Overfill/Spill
Construction Description: Level gauges/alarms

Tank Id: 3
Construction Category: Secondary Containment
Construction Description: Double wall

Monitoring:
Tank ID: 3
Monitoring Description: Not required

Tank ID: 3
Monitoring Description: Monitor dbl wall tank space

Tank ID: 3
Monitoring Description: Manual tank gauging - USTs

Piping:
Tank ID: 3
Piping Category: Primary Construction
Piping Description: Steel/galvanized metal

Tank ID: 3
Piping Category: Miscellaneous Attributes
Piping Description: Abv, no soil contact

[Click here for Florida Oculus:](#)

ASBESTOS:

Facility ID: AS09504227
Notification ID: 86150
Notification Type: ORIGINAL
Project Type: DEMOLITION
Notification Status: REVIEWED
Site Name: GARDEN APARTMENTS
Ordered Demolition?: Not reported
Annual Notification: Not reported
Owner Name: COCONUT POINT LIVING LLC
Contractor Name: DAVIES GENERAL CONTRACTORS
Start Date: 01/21/2016
Finish Date: 03/31/2016
Cementitious RACM: Not reported
Cementitious SF: 0
Floor RACM: Not reported
Floor SF: 0
Pipe RACM: Not reported
Pipe SF: 0
CF RACM: 0

Map ID
Direction
Distance
Elevation

MAP FINDINGS

Site

Database(s)

EDR ID Number
EPA ID Number

PLANTATION OAKS SR LIVING WELLNESS COMM (Continued)

U003110494

Roof RACM: Not reported
Roof SF: 0
Surface Mat RACM: Not reported
Surface Mat SF: 0
Waste Disposal Site: VISTA LANDFILL, LLC (BUTTREY/KEENE RD SOUTH)
Waste Disposal Address: 242 WEST KEENE RD
Waste Disposal City: APOPKA
Waste Disposal State: FL
Waste Disposal Zip: 32703-7922
Transporter Name: Not reported
Contractor is Transporter: Y
Waste Disp ID: 87081
Waste Disp Source: W
Transporter Address: Not reported
Transporter City: Not reported
Transporter State: Not reported
Transporter Zip: Not reported
Date Receive: Not reported

FL Financial Assurance 3:

Region: 3
Facility ID: 9300923
Facility Phone: 4078597990
Facility Status: OPEN
Facility Type: C
Type Description: Fuel user/Non-retail
DEP CO: C
Financial Responsibility: INSURANCE
Insurance Company: AMERICAN SAFETY INDEMNITY CO
Effective Date: 11/08/2012
Expire Date: 11/08/2013
Owner ID: 69990
Owner Name: PLANTATION OAKS SR LIVING WELLNESS COM
Owner Address: 9309 S ORANGE BLOSSOM TRL
Owner Address2: ATTN: STORAGE TANK REGIS
Owner City,St,Zip: ORLANDO, FL 32837
Contact: GREG MORRIS
Resp Party Phone: 9044513700

Region: 3
Facility ID: 9300923
Facility Phone: 4078597990
Facility Status: OPEN
Facility Type: C
Type Description: Fuel user/Non-retail
DEP CO: C
Financial Responsibility: INSURANCE
Insurance Company: CRUM & FORSTER INDEMNITY
Effective Date: 11/09/2013
Expire Date: 11/09/2014
Owner ID: 69990
Owner Name: PLANTATION OAKS SR LIVING WELLNESS COM
Owner Address: 9309 S ORANGE BLOSSOM TRL
Owner Address2: ATTN: STORAGE TANK REGIS
Owner City,St,Zip: ORLANDO, FL 32837
Contact: GREG MORRIS
Resp Party Phone: 9044513700

Map ID
Direction
Distance
Elevation

MAP FINDINGS

Site

Database(s)

EDR ID Number
EPA ID Number

PLANTATION OAKS SR LIVING WELLNESS COMM (Continued)

U003110494

Region: 3
Facility ID: 9300923
Facility Phone: 4078597990
Facility Status: OPEN
Facility Type: C
Type Description: Fuel user/Non-retail
DEP CO: C
Financial Responsibility: INSURANCE
Insurance Company: CRUM & FORSTER INDEMNITY
Effective Date: 11/09/2015
Expire Date: 11/09/2016
Owner ID: 69990
Owner Name: PLANTATION OAKS SR LIVING WELLNESS COM
Owner Address: 9309 S ORANGE BLOSSOM TRL
Owner Address2: ATTN: STORAGE TANK REGIS
Owner City,St,Zip: ORLANDO, FL 32837
Contact: GREG MORRIS
Resp Party Phone: 9044513700

Region: 3
Facility ID: 9300923
Facility Phone: 4078597990
Facility Status: OPEN
Facility Type: C
Type Description: Fuel user/Non-retail
DEP CO: C
Financial Responsibility: INSURANCE
Insurance Company: ILLINOIS NATIONAL
Effective Date: 10/01/2010
Expire Date: 10/01/2011
Owner ID: 69990
Owner Name: PLANTATION OAKS SR LIVING WELLNESS COM
Owner Address: 9309 S ORANGE BLOSSOM TRL
Owner Address2: ATTN: STORAGE TANK REGIS
Owner City,St,Zip: ORLANDO, FL 32837
Contact: GREG MORRIS
Resp Party Phone: 9044513700

Region: 3
Facility ID: 9300923
Facility Phone: 4078597990
Facility Status: OPEN
Facility Type: C
Type Description: Fuel user/Non-retail
DEP CO: C
Financial Responsibility: INSURANCE
Insurance Company: ILLINOIS UNION
Effective Date: 06/10/2005
Expire Date: 06/10/2006
Owner ID: 69990
Owner Name: PLANTATION OAKS SR LIVING WELLNESS COM
Owner Address: 9309 S ORANGE BLOSSOM TRL
Owner Address2: ATTN: STORAGE TANK REGIS
Owner City,St,Zip: ORLANDO, FL 32837
Contact: GREG MORRIS
Resp Party Phone: 9044513700

Map ID
Direction
Distance
Elevation

MAP FINDINGS

Site

Database(s)

EDR ID Number
EPA ID Number

PLANTATION OAKS SR LIVING WELLNESS COMM (Continued)

U003110494

Region: 3
Facility ID: 9300923
Facility Phone: 4078597990
Facility Status: OPEN
Facility Type: C
Type Description: Fuel user/Non-retail
DEP CO: C
Financial Responsibility: INSURANCE
Insurance Company: ILLINOIS UNION
Effective Date: 06/10/2009
Expire Date: 06/10/2010
Owner ID: 69990
Owner Name: PLANTATION OAKS SR LIVING WELLNESS COM
Owner Address: 9309 S ORANGE BLOSSOM TRL
Owner Address2: ATTN: STORAGE TANK REGIS
Owner City,St,Zip: ORLANDO, FL 32837
Contact: GREG MORRIS
Resp Party Phone: 9044513700

WASTEWATER:

Facility ID: FLR10QJ72
Facility Type: Construction Stormwater GP
Status: Active - Existing, permitted facility/site for which effluent, reclaimed water or wastewater residual discharge into the environment and/or monitoring is taking place.

District Office: TLST
NPDES Permitted Site: Not reported
Environmental Interest: Not reported
Owner Type: Private
Permit Capacity: Not reported
Party Name: Jackie Conn, PMTE
Company Name: Coconut Point Senior Living
RP Address: 9309 S Orange Blossom Trl
RP Address 2: Not reported
RP City,Stat,Zip: Orlando FL 32837-8300
Telephone: 9417773365
Email: jackie.conn@pecantreeseniorliving.com
Issue Date: 08/21/2016
Effective Date: 08/21/2016
Expiration Date: 08/20/2021
DOC Description: Generic Permit
Latitude Degrees: 28
Latitude Minutes: 25
Latitude Seconds: 36.24
Longitude Degrees: 81
Longitude Minutes: 24
Longitude Seconds: 12.55
Treatment: Not reported
Decode For Fstatus: Active

Map ID
 Direction
 Distance
 Elevation

MAP FINDINGS

Site

Database(s)

EDR ID Number
 EPA ID Number

N44 **COCONUT POINT SENIOR LIVING**
Target **9309 S ORANGE BLOSSOM TRL**
Property **ORLANDO, FL 32837**

FINDS **1022962060**
ECHO **N/A**

Site 2 of 5 in cluster N

Actual: **FINDS:**
94 ft.

Focus Map: Registry ID: 110069995571
5

Environmental Interest/Information System
 US National Pollutant Discharge Elimination System (NPDES) module of the Compliance Information System (ICIS) tracks surface water permits issued under the Clean Water Act. Under NPDES, all facilities that discharge pollutants from any point source into waters of the United States are required to obtain a permit. The permit will likely contain limits on what can be discharged, impose monitoring and reporting requirements, and include other provisions to ensure that the discharge does not adversely affect water quality.

[Click this hyperlink](#) while viewing on your computer to access additional FINDS: detail in the EDR Site Report.

ECHO:
 Envid: 1022962060
 Registry ID: 110069995571
 DFR URL: <http://echo.epa.gov/detailed-facility-report?fid=110069995571>

N45 **PAVILION AT CROSSING PT**
Target **9309 S ORANGE BLOSSOM TRL**
Property **ORLANDO, FL**

FL RGA LUST **S115191248**
N/A

Site 3 of 5 in cluster N

Actual: **RGA LUST:**
94 ft.

Focus Map: 2012 PAVILION AT CROSSING PT 9309 S ORANGE BLOSSOM TRL
5 2011 PAVILION AT CROSSING PT 9309 S ORANGE BLOSSOM TRL
 2010 PAVILION AT CROSSING PT 9309 S ORANGE BLOSSOM TRL
 2009 PAVILION AT CROSSING PT 9309 S ORANGE BLOSSOM TRL
 2008 PAVILION AT CROSSING PT 9309 S ORANGE BLOSSOM TRL
 2007 PAVILION AT CROSSING PT 9309 S ORANGE BLOSSOM TRL
 2006 PAVILION AT CROSSING PT 9309 S ORANGE BLOSSOM TRL
 2005 PAVILION AT CROSSING PT 9309 S ORANGE BLOSSOM TRL
 2004 PAVILION AT CROSSING PT 9309 S ORANGE BLOSSOM TRL
 2003 PAVILION AT CROSSING PT 9309 S ORANGE BLOSSOM TRL
 2002 PAVILION AT CROSSING PT 9309 S ORANGE BLOSSOM TRL
 2001 PAVILION AT CROSSING PT 9309 S ORANGE BLOSSOM TRL

Map ID
Direction
Distance
Elevation

MAP FINDINGS

Site

Database(s)

EDR ID Number
EPA ID Number

N46 CENTRAL PARK VILLAGE
Target 9309 S ORANGE BLOSSOM TRL
Property ORLANDO, FL

FL RGA LUST S115166551
N/A

Site 4 of 5 in cluster N

Actual: RGA LUST:
94 ft.

Focus Map:	2000	CENTRAL PARK VILLAGE	9309 S ORANGE BLOSSOM TRL
5	1999	CENTRAL PARK VILLAGE	9309 S ORANGE BLOSSOM TRL
	1998	CENTRAL PARK VILLAGE	9309 S ORANGE BLOSSOM TRL
	1997	CENTRAL PARK VILLAGE	9309 S ORANGE BLOSSOM TRL

N47 ENTERPRISE CAR WASH
Target 9319 S ORANGE BLOSSOM TR
Property ORLANDO, FL 32837

FINDS 1011418561
N/A

Site 5 of 5 in cluster N

Actual: FINDS:
94 ft.

Focus Map: Registry ID: 110035594103
5

Environmental Interest/Information System
Florida Environmental System Today Application (FIESTA) Data Maintenance (FDM) system maintains entity, environmental interest and affiliation data for the State of Florida.

[Click this hyperlink](#) while viewing on your computer to access additional FINDS: detail in the EDR Site Report.

48 US NASA JOHN F KENNEDY SPACE CENTER
Target HWY 3
Property ORLANDO, FL 32819

FINDS 1016055013
ECHO N/A

FINDS:

Actual: Registry ID: 110027360255
85 ft.

Focus Map: Environmental Interest/Information System
4 NCDB (National Compliance Data Base) supports implementation of the Federal Insecticide, Fungicide, and Rodenticide Act (FIFRA) and the Toxic Substances Control Act (TSCA). The system tracks inspections in regions and states with cooperative agreements, enforcement actions, and settlements.

AFS (Aerometric Information Retrieval System (AIRS) Facility Subsystem) replaces the former Compliance Data System (CDS), the National Emission Data System (NEDS), and the Storage and Retrieval of Aerometric Data (SAROAD). AIRS is the national repository for information concerning airborne pollution in the United States. AFS is used to track emissions and compliance data from industrial plants. AFS data are utilized by states to prepare State Implementation Plans to comply with regulatory programs and by EPA as an input for the estimation of total national emissions. AFS is undergoing a major redesign to support facility operating permits required under Title V of the Clean Air Act.

Map ID
Direction
Distance
Elevation

MAP FINDINGS

Site

Database(s)

EDR ID Number
EPA ID Number

US NASA JOHN F KENNEDY SPACE CENTER (Continued)

1016055013

COMPLIANCE AND EMISSIONS REPORTING

US EPA TRIS (Toxics Release Inventory System) contains information from facilities on the amounts of over 300 listed toxic chemicals that these facilities release directly to air, water, land, or that are transported off-site.

US National Pollutant Discharge Elimination System (NPDES) module of the Compliance Information System (ICIS) tracks surface water permits issued under the Clean Water Act. Under NPDES, all facilities that discharge pollutants from any point source into waters of the United States are required to obtain a permit. The permit will likely contain limits on what can be discharged, impose monitoring and reporting requirements, and include other provisions to ensure that the discharge does not adversely affect water quality.

RCRAInfo is a national information system that supports the Resource Conservation and Recovery Act (RCRA) program through the tracking of events and activities related to facilities that generate, transport, and treat, store, or dispose of hazardous waste. RCRAInfo allows RCRA program staff to track the notification, permit, compliance, and corrective action activities required under RCRA.

HAZARDOUS WASTE BIENNIAL REPORTER

AIR MAJOR

Florida Environmental System Today Application (FIESTA) Data Maintenance (FDM) system maintains entity, environmental interest and affiliation data for the State of Florida.

ICIS (Integrated Compliance Information System) is the Integrated Compliance Information System and provides a database that, when complete, will contain integrated Enforcement and Compliance information across most of EPA's programs. The vision for ICIS is to replace EPA's independent databases that contain Enforcement data with a single repository for that information. Currently, ICIS contains all Federal Administrative and Judicial enforcement actions. This information is maintained in ICIS by EPA in the Regional offices and its Headquarters. A future release of ICIS will replace the Permit Compliance System (PCS) which supports the NPDES and will integrate that information with Federal actions already in the system. ICIS also has the capability to track other activities occurring in the Region that support Compliance and Enforcement programs. These include; Incident Tracking, Compliance Assistance, and Compliance Monitoring.

US EPA Risk Management Plan (RMP) database stores the risk management plans reported by companies that handle, manufacture, use, or store certain flammable or toxic substances, as required under section 112(r) of the Clean Air Act (CAA).

[Click this hyperlink](#) while viewing on your computer to access additional FINDS: detail in the EDR Site Report.

ECHO:
Envid:

1016055013

Map ID
Direction
Distance
Elevation

MAP FINDINGS

Site

Database(s)

EDR ID Number
EPA ID Number

US NASA JOHN F KENNEDY SPACE CENTER (Continued)

1016055013

Registry ID: 110027360255
DFR URL: <http://echo.epa.gov/detailed-facility-report?fid=110027360255>

49 **ROAD TEC**
Target **931 TAFT VINELAND ROAD**
Property **ORLANDO, FL 32824**

FL ASBESTOS **S121157172**
N/A

Actual:
93 ft.
Focus Map:
5

ASBESTOS:

Facility ID: AS09503527
Notification ID: 70297
Notification Type: ORIGINAL
Project Type: DEMOLITION
Notification Status: REVIEWED
Site Name: ROAD TEC
Ordered Demolition?: N
Annual Notification: Not reported
Owner Name: TAFT VINELAND PROPERTY
Contractor Name: Not reported
Start Date: 11/03/2012
Finish Date: 11/06/2012
Cementitious RACM: N
Cementitious SF: Not reported
Floor RACM: N
Floor SF: Not reported
Pipe RACM: Y
Pipe SF: Not reported
CF RACM: Not reported
Roof RACM: N
Roof SF: Not reported
Surface Mat RACM: Y
Surface Mat SF: Not reported
Waste Disposal Site: Not reported
Waste Disposal Address: Not reported
Waste Disposal City: Not reported
Waste Disposal State: Not reported
Waste Disposal Zip: Not reported
Transporter Name: Not reported
Contractor is Transporter: Not reported
Waste Disp ID: Not reported
Waste Disp Source: Not reported
Transporter Address: Not reported
Transporter City: Not reported
Transporter State: FL
Transporter Zip: Not reported
Date Receive: Not reported

O50 **SOUTHERN PAINT CONTRACTING**
Target **943 W TAFT VINELAND RD STE A**
Property **ORLANDO, FL 32824**

RCRA NonGen / NLR **1001960231**
FINDS **FLR000062331**
ECHO

Site 1 of 7 in cluster O

Actual: RCRA NonGen / NLR:
94 ft. Date form received by agency: 09/30/2010
Focus Map: Facility name: SOUTHERN PAINT CONTRACTING
5 Facility address: 943 W TAFT VINELAND RD STE A

Map ID
Direction
Distance
Elevation

MAP FINDINGS

Site

Database(s)

EDR ID Number
EPA ID Number

SOUTHERN PAINT CONTRACTING (Continued)

1001960231

EPA ID: ORLANDO, FL 32824-8042
FLR000062331
Mailing address: W TAFT VINELAND RD
ORLANDO, FL 32824-8042
Contact: CAROL MCCORKLE
Contact address: PO BOX 593814
ORLANDO, FL 32859-3814
Contact country: US
Contact telephone: 407-857-7700
Contact email: Not reported
EPA Region: 04
Classification: Non-Generator
Description: Handler: Non-Generators do not presently generate hazardous waste

Owner/Operator Summary:

Owner/operator name: SOUTHERN PAINT CONTRACTING
Owner/operator address: 943 W TAFT VINELAND RD STE A
ORLANDO, FL 32824
Owner/operator country: US
Owner/operator telephone: Not reported
Owner/operator email: Not reported
Owner/operator fax: Not reported
Owner/operator extension: Not reported
Legal status: Private
Owner/Operator Type: Owner
Owner/Op start date: 01/12/2000
Owner/Op end date: Not reported

Handler Activities Summary:

U.S. importer of hazardous waste: No
Mixed waste (haz. and radioactive): No
Recycler of hazardous waste: No
Transporter of hazardous waste: No
Treater, storer or disposer of HW: No
Underground injection activity: No
On-site burner exemption: No
Furnace exemption: No
Used oil fuel burner: No
Used oil processor: No
User oil refiner: No
Used oil fuel marketer to burner: No
Used oil Specification marketer: No
Used oil transfer facility: No
Used oil transporter: No

Historical Generators:

Date form received by agency: 01/12/2000
Site name: SOUTHERN PAINT CONTRACTING
Classification: Small Quantity Generator

Hazardous Waste Summary:

. Waste code: D001
. Waste name: IGNITABLE WASTE

Map ID
Direction
Distance
Elevation

MAP FINDINGS

Site

Database(s)

EDR ID Number
EPA ID Number

SOUTHERN PAINT CONTRACTING (Continued)

1001960231

Violation Status: No violations found

FINDS:

Registry ID: 110006184333

Environmental Interest/Information System

RCRAInfo is a national information system that supports the Resource Conservation and Recovery Act (RCRA) program through the tracking of events and activities related to facilities that generate, transport, and treat, store, or dispose of hazardous waste. RCRAInfo allows RCRA program staff to track the notification, permit, compliance, and corrective action activities required under RCRA.

Florida Environmental System Today Application (FIESTA) Data Maintenance (FDM) system maintains entity, environmental interest and affiliation data for the State of Florida.

[Click this hyperlink](#) while viewing on your computer to access additional FINDS: detail in the EDR Site Report.

ECHO:

Envid: 1001960231
Registry ID: 110006184333
DFR URL: <http://echo.epa.gov/detailed-facility-report?fid=110006184333>

**O51
Target
Property**

**INTERNATIONAL CAR PERFORMANCE CORP
943 TAFT VINELAND ROAD
ORLANDO, FL 32824**

**FINDS 1016214133
ECHO N/A**

Site 2 of 7 in cluster O

**Actual:
94 ft.**

FINDS:

**Focus Map:
5**

Registry ID: 110006185065

Environmental Interest/Information System

RCRAInfo is a national information system that supports the Resource Conservation and Recovery Act (RCRA) program through the tracking of events and activities related to facilities that generate, transport, and treat, store, or dispose of hazardous waste. RCRAInfo allows RCRA program staff to track the notification, permit, compliance, and corrective action activities required under RCRA.

Florida Environmental System Today Application (FIESTA) Data Maintenance (FDM) system maintains entity, environmental interest and affiliation data for the State of Florida.

[Click this hyperlink](#) while viewing on your computer to access additional FINDS: detail in the EDR Site Report.

ECHO:

Envid: 1016214133
Registry ID: 110006185065
DFR URL: <http://echo.epa.gov/detailed-facility-report?fid=110006185065>

Map ID
Direction
Distance
Elevation

MAP FINDINGS

Site

Database(s)

EDR ID Number
EPA ID Number

O52 INTERNATIONAL CAR PERFORMANCE CORP
Target 943 W TAFT VINELAND RD # 8
Property ORLANDO, FL 32824

RCRA NonGen / NLR 1004682440
FL0000093161

Site 3 of 7 in cluster O

Actual: RCRA NonGen / NLR:
94 ft. Date form received by agency: 09/30/2010
Focus Map: Facility name: INTERNATIONAL CAR PERFORMANCE CORP
5 Facility address: 943 W TAFT VINELAND RD # 8
ORLANDO, FL 32824-8042
EPA ID: FL0000093161
Mailing address: W TAFT VINELAND RD
ORLANDO, FL 32824-8042
Contact: JOSE RODRIGUEZ
Contact address: W TAFT VINELAND RD # 8
ORLANDO, FL 32824-8042
Contact country: US
Contact telephone: 407-856-9250
Contact email: Not reported
EPA Region: 04
Classification: Non-Generator
Description: Handler: Non-Generators do not presently generate hazardous waste

Owner/Operator Summary:

Owner/operator name: JOSE RODRIGUEZ
Owner/operator address: 943 W TAFT VINELAND RD # 8
ORLANDO, FL 32824
Owner/operator country: US
Owner/operator telephone: Not reported
Owner/operator email: Not reported
Owner/operator fax: Not reported
Owner/operator extension: Not reported
Legal status: Private
Owner/Operator Type: Owner
Owner/Op start date: 05/15/1997
Owner/Op end date: Not reported

Owner/operator name: RODRIGUEZ JOSE
Owner/operator address: 943 W TAFT VINELAND RD # 8
ORLANDO, FL 32824
Owner/operator country: US
Owner/operator telephone: Not reported
Owner/operator email: Not reported
Owner/operator fax: Not reported
Owner/operator extension: Not reported
Legal status: Private
Owner/Operator Type: Owner
Owner/Op start date: 05/15/1997
Owner/Op end date: Not reported

Handler Activities Summary:

U.S. importer of hazardous waste: No
Mixed waste (haz. and radioactive): No
Recycler of hazardous waste: No
Transporter of hazardous waste: No
Treater, storer or disposer of HW: No
Underground injection activity: No

Map ID
Direction
Distance
Elevation

MAP FINDINGS

Site

Database(s)

EDR ID Number
EPA ID Number

INTERNATIONAL CAR PERFORMANCE CORP (Continued)

1004682440

On-site burner exemption: No
Furnace exemption: No
Used oil fuel burner: No
Used oil processor: No
User oil refiner: No
Used oil fuel marketer to burner: No
Used oil Specification marketer: No
Used oil transfer facility: No
Used oil transporter: No

Historical Generators:

Date form received by agency: 01/07/1994
Site name: INTERNATIONAL CAR PERFORMANCE CORP
Classification: Conditionally Exempt Small Quantity Generator

Hazardous Waste Summary:

- . Waste code: D001
- . Waste name: IGNITABLE WASTE

- . Waste code: F001
- . Waste name: THE FOLLOWING SPENT HALOGENATED SOLVENTS USED IN DEGREASING: TETRACHLOROETHYLENE, TRICHTHLORETHYLENE, METHYLENE CHLORIDE, 1,1,1-TRICHTHLORETHANE, CARBON TETRACHLORIDE AND CHLORINATED FLUOROCARBONS; ALL SPENT SOLVENT MIXTURES/BLENDS USED IN DEGREASING CONTAINING, BEFORE USE, A TOTAL OF TEN PERCENT OR MORE (BY VOLUME) OF ONE OR MORE OF THE ABOVE HALOGENATED SOLVENTS OR THOSE SOLVENTS LISTED IN F002, F004, AND F005; AND STILL BOTTOMS FROM THE RECOVERY OF THESE SPENT SOLVENTS AND SPENT SOLVENT MIXTURES.

- . Waste code: F002
- . Waste name: THE FOLLOWING SPENT HALOGENATED SOLVENTS: TETRACHLOROETHYLENE, METHYLENE CHLORIDE, TRICHTHLORETHYLENE, 1,1,1-TRICHTHLORETHANE, CHLOROBENZENE, 1,1,2-TRICHTHLORE-1,2,2-TRIFLUOROETHANE, ORTHO-DICHTHLOREBENZENE, TRICHTHLOREFLUOROMETHANE, AND 1,1,2, TRICHTHLORETHANE; ALL SPENT SOLVENT MIXTURES/BLENDS CONTAINING, BEFORE USE, A TOTAL OF TEN PERCENT OR MORE (BY VOLUME) OF ONE OR MORE OF THE ABOVE HALOGENATED SOLVENTS OR THOSE SOLVENTS LISTED IN F001, F002, F004, AND F005; AND STILL BOTTOMS FROM THE RECOVERY OF THESE SPENT SOLVENTS AND SPENT SOLVENT MIXTURES.

- . Waste code: F003
- . Waste name: THE FOLLOWING SPENT NONHALOGENATED SOLVENTS: XYLENE, ACETONE, ETHYL ACETATE, ETHYL BENZENE, ETHYL ETHER, METHYL ISOBUTYL KETONE, N-BUTYL ALCOHOL, CYCLOHEXANONE, AND METHANOL; ALL SPENT SOLVENT MIXTURES/BLENDS CONTAINING, BEFORE USE, ONLY THE ABOVE SPENT NONHALOGENATED SOLVENTS; AND ALL SPENT SOLVENT MIXTURES/BLENDS CONTAINING, BEFORE USE, ONE OR MORE OF THE ABOVE NONHALOGENATED SOLVENTS, AND A TOTAL OF TEN PERCENT OR MORE (BY VOLUME) OF ONE OR MORE OF THOSE SOLVENTS LISTED IN F001, F002, F004, AND F005; AND STILL BOTTOMS FROM THE RECOVERY OF THESE SPENT SOLVENTS AND SPENT SOLVENT MIXTURES.

- . Waste code: F005
- . Waste name: THE FOLLOWING SPENT NONHALOGENATED SOLVENTS: TOLUENE, METHYL ETHYL KETONE, CARBON DISULFIDE, ISOBUTANOL, PYRIDINE, BENZENE,

Map ID
Direction
Distance
Elevation

MAP FINDINGS

Site

Database(s)

EDR ID Number
EPA ID Number

INTERNATIONAL CAR PERFORMANCE CORP (Continued)

1004682440

2-ETHOXYETHANOL, AND 2-NITROPROPANE; ALL SPENT SOLVENT MIXTURES/BLENDS CONTAINING, BEFORE USE, A TOTAL OF TEN PERCENT OR MORE (BY VOLUME) OF ONE OR MORE OF THE ABOVE NONHALOGENATED SOLVENTS OR THOSE SOLVENTS LISTED IN F001, F002, OR F004; AND STILL BOTTOMS FROM THE RECOVERY OF THESE SPENT SOLVENTS AND SPENT SOLVENT MIXTURES.

Violation Status: No violations found

O53
Target
Property

STONEMAX
943 W TAFT VINELAND RD
ORLANDO, FL

FL NPDES **S111444003**
N/A

Site 4 of 7 in cluster O

Actual:
94 ft.
Focus Map:
5

WASTEWATER:
Facility ID: FLR05H273
Facility Type: Multi-Sector Stormwater GP
Status: Active - Existing, permitted facility/site for which effluent, reclaimed water or wastewater residual discharge into the environment and/or monitoring is taking place.

District Office: TLST
NPDES Permitted Site: Not reported
Environmental Interest: Not reported
Owner Type: Unknown
Permit Capacity: Not reported
Party Name: Marlon Alzate, PMTE
Company Name: Stonemax
RP Address: 943 W Taft Vineland Rd
RP Address 2: Not reported
RP City,Stat,Zip: Orlando FL 32824-8042
Telephone: Not reported
Email: marlon.stonemax@hotmail.com
Issue Date: 01/19/2012
Effective Date: 01/19/2012
Expiration Date: 01/18/2017
DOC Description: Generic Permit
Latitude Degrees: 28
Latitude Minutes: 25
Latitude Seconds: 20
Longitude Degrees: 81
Longitude Minutes: 23
Longitude Seconds: 22
Treatment: Not reported
Decode For Fstatus: Active

O54
Target
Property

EMPIRE AUTO SHOP INC
943 E TAFT VINELAND RD
ORLANDO, FL 32807

RCRA NonGen / NLR **1000881244**
FINDS **FLD982131070**
ECHO

Site 5 of 7 in cluster O

Actual:
94 ft.
Focus Map:
5

RCRA NonGen / NLR:
Date form received by agency: 09/30/2010
Facility name: EMPIRE AUTO SHOP INC
Facility address: 943 E TAFT VINELAND RD
ORLANDO, FL 32807
EPA ID: FLD982131070

Map ID
Direction
Distance
Elevation

MAP FINDINGS

Site

Database(s)

EDR ID Number
EPA ID Number

EMPIRE AUTO SHOP INC (Continued)

1000881244

Mailing address: F TAFT VINELAND RD
ORLANDO, FL 32807
Contact: TONY CABRERO
Contact address: F TAFT VINELAND RD
ORLANDO, FL 32807
Contact country: US
Contact telephone: 407-855-1991
Contact email: Not reported
EPA Region: 04
Classification: Non-Generator
Description: Handler: Non-Generators do not presently generate hazardous waste

Owner/Operator Summary:

Owner/operator name: TONY CABRERO
Owner/operator address: 943 F TAFT VINELAND RD
ORLANDO, FL 32807
Owner/operator country: US
Owner/operator telephone: Not reported
Owner/operator email: Not reported
Owner/operator fax: Not reported
Owner/operator extension: Not reported
Legal status: Private
Owner/Operator Type: Owner
Owner/Op start date: 10/18/1996
Owner/Op end date: Not reported

Handler Activities Summary:

U.S. importer of hazardous waste: No
Mixed waste (haz. and radioactive): No
Recycler of hazardous waste: No
Transporter of hazardous waste: No
Treater, storer or disposer of HW: No
Underground injection activity: No
On-site burner exemption: No
Furnace exemption: No
Used oil fuel burner: No
Used oil processor: No
User oil refiner: No
Used oil fuel marketer to burner: No
Used oil Specification marketer: No
Used oil transfer facility: No
Used oil transporter: No

Historical Generators:

Date form received by agency: 08/06/1993
Site name: EMPIRE AUTO SHOP INC
Classification: Small Quantity Generator

Hazardous Waste Summary:

. Waste code: D001
. Waste name: IGNITABLE WASTE

. Waste code: F003
. Waste name: THE FOLLOWING SPENT NONHALOGENATED SOLVENTS: XYLENE, ACETONE, ETHYL

Map ID
Direction
Distance
Elevation

MAP FINDINGS

Site

Database(s)

EDR ID Number
EPA ID Number

EMPIRE AUTO SHOP INC (Continued)

1000881244

ACETATE, ETHYL BENZENE, ETHYL ETHER, METHYL ISOBUTYL KETONE, N-BUTYL ALCOHOL, CYCLOHEXANONE, AND METHANOL; ALL SPENT SOLVENT MIXTURES/BLENDS CONTAINING, BEFORE USE, ONLY THE ABOVE SPENT NONHALOGENATED SOLVENTS; AND ALL SPENT SOLVENT MIXTURES/BLENDS CONTAINING, BEFORE USE, ONE OR MORE OF THE ABOVE NONHALOGENATED SOLVENTS, AND A TOTAL OF TEN PERCENT OR MORE (BY VOLUME) OF ONE OR MORE OF THOSE SOLVENTS LISTED IN F001, F002, F004, AND F005; AND STILL BOTTOMS FROM THE RECOVERY OF THESE SPENT SOLVENTS AND SPENT SOLVENT MIXTURES.

. Waste code: F005
. Waste name: THE FOLLOWING SPENT NONHALOGENATED SOLVENTS: TOLUENE, METHYL ETHYL KETONE, CARBON DISULFIDE, ISOBUTANOL, PYRIDINE, BENZENE, 2-ETHOXYETHANOL, AND 2-NITROPROPANE; ALL SPENT SOLVENT MIXTURES/BLENDS CONTAINING, BEFORE USE, A TOTAL OF TEN PERCENT OR MORE (BY VOLUME) OF ONE OR MORE OF THE ABOVE NONHALOGENATED SOLVENTS OR THOSE SOLVENTS LISTED IN F001, F002, OR F004; AND STILL BOTTOMS FROM THE RECOVERY OF THESE SPENT SOLVENTS AND SPENT SOLVENT MIXTURES.

Violation Status: No violations found
FINDS:

Registry ID: 110005586703

Environmental Interest/Information System

RCRAInfo is a national information system that supports the Resource Conservation and Recovery Act (RCRA) program through the tracking of events and activities related to facilities that generate, transport, and treat, store, or dispose of hazardous waste. RCRAInfo allows RCRA program staff to track the notification, permit, compliance, and corrective action activities required under RCRA.

Florida Environmental System Today Application (FIESTA) Data Maintenance (FDM) system maintains entity, environmental interest and affiliation data for the State of Florida.

[Click this hyperlink](#) while viewing on your computer to access additional FINDS: detail in the EDR Site Report.

ECHO:
Envid: 1000881244
Registry ID: 110005586703
DFR URL: <http://echo.epa.gov/detailed-facility-report?fid=110005586703>

O55 STONEMAX
Target 943 W TAFT VINELAND RD
Property ORLANDO, FL 32824

FINDS 1015863276
ECHO N/A

Site 6 of 7 in cluster O

Actual: 94 ft. FINDS:
Focus Map: 5 Registry ID: 110045509268

Environmental Interest/Information System
US National Pollutant Discharge Elimination System (NPDES) module of

Map ID
Direction
Distance
Elevation

MAP FINDINGS

Site

Database(s)

EDR ID Number
EPA ID Number

STONEMAX (Continued)

1015863276

the Compliance Information System (ICIS) tracks surface water permits issued under the Clean Water Act. Under NPDES, all facilities that discharge pollutants from any point source into waters of the United States are required to obtain a permit. The permit will likely contain limits on what can be discharged, impose monitoring and reporting requirements, and include other provisions to ensure that the discharge does not adversely affect water quality.

[Click this hyperlink](#) while viewing on your computer to access additional FINDS: detail in the EDR Site Report.

ECHO:

Envid: 1015863276
Registry ID: 110045509268
DFR URL: <http://echo.epa.gov/detailed-facility-report?fid=110045509268>

56
Target
Property

WINGFOOT COMMERCIAL TIRE SYSTEMS LLC
971 W TAFT VINELAND RD
ORLANDO, FL 32824

FL SWF/LF **S113898985**
N/A

Actual:
94 ft.
Focus Map:
5

SWF/LF:

Facility ID: 96126
District: CD
Lat/Long: :: / ::
Class Type: 754
Classification: WASTE TIRE COLLECTOR
Class Status: INACTIVE (I)
Section: Not reported
Township: Not reported
Range: Not reported
Responsible Authority Name: Not reported
Responsible Authority Address: Not reported
Responsible Authority City,St,Zip: Not reported
Responsible Authority Phone: Not reported
EMail Address1: Not reported
EMail Address2: Not reported
Site Supervisor Name: Not reported
Site Supervisor Addr: Not reported
Site Supervisor City/State/Zip: Not reported
Site Supervisor Telephone: Not reported
Land Owner Name: Not reported
Land Owner Address: Not reported
Land Owner City/State/Zip: Not reported
Land Owner Telephone: Not reported

[Click here for Florida Oculus:](#)

Map ID
Direction
Distance
Elevation

MAP FINDINGS

Site

Database(s)

EDR ID Number
EPA ID Number

57 **PROGRESS ENERGY TAFT SUBSTATION**
Target **977 TAFT VINELAND ROAD**
Property **ORLANDO, FL**

FL RESP PARTY **S117360916**
 N/A

Actual:
94 ft.
Focus Map:
5

RESP PARTY:

District: Central District
Site Id: 301367
Project Id: 322911
Site Status: CLOSED
Project Manager: LUBOZYNSKI_T
OGC Case Number: Not reported
Initial Date Received: 07/06/2009
Contaminants: Not reported
Offsite Cont Impact: Not reported
Priority Score: Not reported
Datum: NAD83
Method ID: UNKN
Feature: doq
Object Of Interest: CAP_RAP SITE
Proximity To Object: EXACT
Collect Username: POOR_C
Collect Affiliation: Florida Department of Environmental Protection
Collect Program Id: CR
Collect Date: 06/11/2010
Map Series Used: Not reported
Map Source Scale: Not reported
Interpolation Scale: Not reported
Coordinate Accuracy Id: 6
Verify Method Id: Not reported
Verifier Username: Not reported
Verifier Affiliation: Not reported
Verifying Program Id: Not reported
Verification Date: Not reported
Decode for District: Central District
Decode for Datum: North American Datum of 1983
Decode for Method: Unknown Method
Decode for Off Site COC: Not reported
Decode for V_Method: Not reported
Latitude/Longitude (deg/min/sec): 28 25 20.5799999 / 81 23 30.4200000

P58 **BEYEL BROTHERS INC**
Target **1235 W TAFT VINELAND RD**
Property **ORLANDO, FL 32837**

RCRA-CESQG **1014915993**
 FLR000176586

Site 1 of 8 in cluster P

Actual:
94 ft.
Focus Map:
5

RCRA-CESQG:
Date form received by agency: 05/23/2013
Facility name: BEYEL BROTHERS INC
Facility address: 1235 W TAFT VINELAND RD
 ORLANDO, FL 32837-8406
EPA ID: FLR000176586
Mailing address: W TAFT VINELAND RD
 ORLANDO, FL 32837-8406
Contact: BRUCE WHITTEN
Contact address: W TAFT VINELAND RD
 ORLANDO, FL 32837
Contact country: US
Contact telephone: 407-277-2600
Contact email: BRUCE.WHITTEN@BEYEL.COM

Map ID
Direction
Distance
Elevation

MAP FINDINGS

Site

Database(s)

EDR ID Number
EPA ID Number

BEYEL BROTHERS INC (Continued)

1014915993

EPA Region: 04
Land type: Private
Classification: Conditionally Exempt Small Quantity Generator
Description: Handler: generates 100 kg or less of hazardous waste per calendar month, and accumulates 1000 kg or less of hazardous waste at any time; or generates 1 kg or less of acutely hazardous waste per calendar month, and accumulates at any time: 1 kg or less of acutely hazardous waste; or 100 kg or less of any residue or contaminated soil, waste or other debris resulting from the cleanup of a spill, into or on any land or water, of acutely hazardous waste; or generates 100 kg or less of any residue or contaminated soil, waste or other debris resulting from the cleanup of a spill, into or on any land or water, of acutely hazardous waste during any calendar month, and accumulates at any time: 1 kg or less of acutely hazardous waste; or 100 kg or less of any residue or contaminated soil, waste or other debris resulting from the cleanup of a spill, into or on any land or water, of acutely hazardous waste

Owner/Operator Summary:

Owner/operator name: BEYEL BROTHERS INC
Owner/operator address: 550 CIDCO RD
COCOA, FL 32926
Owner/operator country: US
Owner/operator telephone: 321-632-2000
Owner/operator email: Not reported
Owner/operator fax: Not reported
Owner/operator extension: Not reported
Legal status: Private
Owner/Operator Type: Owner
Owner/Op start date: 05/23/2013
Owner/Op end date: Not reported

Owner/operator name: STEPHEN BEYEL
Owner/operator address: 550 CIDCO ROAD
COCOA, FL 32926
Owner/operator country: US
Owner/operator telephone: 321-633-3003
Owner/operator email: Not reported
Owner/operator fax: Not reported
Owner/operator extension: Not reported
Legal status: Private
Owner/Operator Type: Operator
Owner/Op start date: 05/23/2013
Owner/Op end date: Not reported

Handler Activities Summary:

U.S. importer of hazardous waste: No
Mixed waste (haz. and radioactive): No
Recycler of hazardous waste: No
Transporter of hazardous waste: No
Treater, storer or disposer of HW: No
Underground injection activity: No
On-site burner exemption: No
Furnace exemption: No
Used oil fuel burner: No
Used oil processor: No

Map ID
 Direction
 Distance
 Elevation

MAP FINDINGS

Site

Database(s)

EDR ID Number
 EPA ID Number

BEYEL BROTHERS INC (Continued)

1014915993

User oil refiner: No
 Used oil fuel marketer to burner: No
 Used oil Specification marketer: No
 Used oil transfer facility: No
 Used oil transporter: No

Historical Generators:

Date form received by agency: 04/18/2011
 Site name: BEYEL BROTHERS INC
 Classification: Conditionally Exempt Small Quantity Generator

Hazardous Waste Summary:

. Waste code: D001
 . Waste name: IGNITABLE WASTE

 . Waste code: D008
 . Waste name: LEAD

Violation Status: No violations found

Evaluation Action Summary:

Evaluation date: 04/18/2011
 Evaluation: COMPLIANCE EVALUATION INSPECTION ON-SITE
 Area of violation: Not reported
 Date achieved compliance: Not reported
 Evaluation lead agency: State

P59
Target
Property

UNITED RENTALS INC -HEAVY EQUIPMENT DIV
1235 W TAFT VINELAND RD
ORLANDO, FL

FL RGA LUST **S115204287**
N/A

Site 2 of 8 in cluster P

Actual:
94 ft.

RGA LUST:

Focus Map:
5

2010	UNITED RENTALS INC -HEAVY EQUIPMENT DIV	1235 W TAFT
	VINELAND RD	
2009	UNITED RENTALS INC -HEAVY EQUIPMENT DIV	1235 W TAFT
	VINELAND RD	
2008	UNITED RENTALS INC -HEAVY EQUIPMENT DIV	1235 W TAFT
	VINELAND RD	
2007	UNITED RENTALS INC -HEAVY EQUIPMENT DIV	1235 W TAFT
	VINELAND RD	
2006	UNITED RENTALS INC -HEAVY EQUIPMENT DIV	1235 W TAFT
	VINELAND RD	
2005	UNITED RENTALS INC -HEAVY EQUIPMENT DIV	1235 W TAFT
	VINELAND RD	
2004	UNITED RENTALS INC -HEAVY EQUIPMENT DIV	1235 W TAFT
	VINELAND RD	

MAP FINDINGS

Map ID
Direction
Distance
Elevation

Site

Database(s)

EDR ID Number
EPA ID Number

P60 **BEYEL BROTHERS INC**
Target **1235 W TAFT VINELAND RD**
Property **ORLANDO, FL 32837**

FINDS **1009680712**
ECHO **N/A**

Site 3 of 8 in cluster P

Actual: **FINDS:**
94 ft.

Focus Map: Registry ID: 110027955853
5

Environmental Interest/Information System

US National Pollutant Discharge Elimination System (NPDES) module of the Compliance Information System (ICIS) tracks surface water permits issued under the Clean Water Act. Under NPDES, all facilities that discharge pollutants from any point source into waters of the United States are required to obtain a permit. The permit will likely contain limits on what can be discharged, impose monitoring and reporting requirements, and include other provisions to ensure that the discharge does not adversely affect water quality.

RCRAInfo is a national information system that supports the Resource Conservation and Recovery Act (RCRA) program through the tracking of events and activities related to facilities that generate, transport, and treat, store, or dispose of hazardous waste. RCRAInfo allows RCRA program staff to track the notification, permit, compliance, and corrective action activities required under RCRA.

Florida Environmental System Today Application (FIESTA) Data Maintenance (FDM) system maintains entity, environmental interest and affiliation data for the State of Florida.

[Click this hyperlink](#) while viewing on your computer to access additional FINDS: detail in the EDR Site Report.

ECHO:
Envid: 1009680712
Registry ID: 110027955853
DFR URL: <http://echo.epa.gov/detailed-facility-report?fid=110027955853>

P61 **BEYEL BROTHERS**
Target **1235 W TAFT VINELAND RD**
Property **ORLANDO, FL 32837**

FL LUST **S106352767**
FL Financial Assurance **N/A**
FL NPDES

Site 4 of 8 in cluster P

Actual: **LUST:**
94 ft.

Focus Map: Region: STATE
5 Facility Id: 9805742
Facility Status: OPEN
Facility Type: C - Fuel user/Non-retail
Facility Phone: (407)277-2600
Facility Cleanup Rank: Not reported
District: Central District
Lat/Long (dms): 28 25 20.94 / 81 23 44.9
Section: 3
Township: 24S
Range: 29E
Feature: Not reported

Map ID
Direction
Distance
Elevation

MAP FINDINGS

Site

Database(s)

EDR ID Number
EPA ID Number

BEYEL BROTHERS (Continued)

S106352767

Method: Not reported
Datum: Not reported
Score: Not reported
Score Effective Date: Not reported
Score When Ranked: Not reported
Operator: SHAD BYBEE
Name Update: 2011-05-06 00:00:00
Address Update: 2011-05-06 00:00:00

Petroleum Cleanup PCT Facility Score:

Facility Cleanup Status: CMPL - COMPLETED
Contact: JOSEPH D BEYEL
Contact Company: BEYEL BROTHERS INC
Contact Address: 550 CIDCO RD
Contact City/State/Zip: COCOA, FL 32926
Phone: (321)632-2000
Bad Address Ind: N
State: FL
Zip: 32837
Score: Not reported
Score Effective Date: Not reported
Related Party ID: 2013
Primary RP Role: ACCOUNT OWNER
RP Begin Date: 2011-05-06
RP Zip: Not reported
RP Extension: Not reported

Discharge Cleanup Summary:

Discharge Date: 10/9/2001
PCT Discharge Combined: Not reported
Cleanup Required: R - CLEANUP REQUIRED
Discharge Cleanup Status: NFA - NFA COMPLETE
Disch Cleanup Status Date: 5/11/2004
Cleanup Work Status: COMPLETED
Information Source: D - DISCHARGE NOTIFICATION
Other Source Description: Not reported
Eligibility Indicator: I - INELIGIBLE
Site Manager: TAYLOR_DT
Site Mgr End Date: 4/27/2004
Tank Office: PCLP48 - ORANGE COUNTY ENVIRONMENTAL PROTECTION DIV

Contaminated Media:

Discharge Date: 10/9/2001
Pct Discharge Combined With: Not reported
Cleanup Required: R - CLEANUP REQUIRED
Discharge Cleanup Status: NFA - NFA COMPLETE
Disch Cleanup Status Date: 5/11/2004
Cleanup Work Status: COMPLETED
Information Source: D - DISCHARGE NOTIFICATION
Other Source Description: Not reported
Elig Indicator: I - INELIGIBLE
Site Manager: TAYLOR_DT
Site Mgr End Date: 4/27/2004
Tank Office: PCLP48 - ORANGE COUNTY ENVIRON
Contaminated Drinking Wells: Not reported
Contaminated Monitoring Well: Not reported
Contaminated Soil: Yes
Contaminated Surface Water: Not reported

Map ID
Direction
Distance
Elevation

MAP FINDINGS

Site

Database(s)

EDR ID Number
EPA ID Number

BEYEL BROTHERS (Continued)

S106352767

Contaminated Ground Water: Not reported
Pollutant: L - Waste Oil
Pollutant Other Description: Not reported
Gallons Discharged: Not reported

Task Information:

District: CD
Facility ID: 9805742
Facility Status: OPEN
Facility Type: C - Fuel user/Non-retail -
County: ORANGE
County ID: 48
Cleanup Eligibility Status: I
Source Effective Date: 05-11-2004
Discharge Date: 10-09-2001
Cleanup Required: R - CLEANUP REQUIRED
Discharge Cleanup Status: NFA - NFA COMPLETE
Disch Cleanup Status Date: 05-11-2004
SRC Action Type: NFA - NO FURTHER ACTION
SRC Submit Date: 03-15-2004
SRC Review Date: 04-05-2004
SRC Completion Status: A - APPROVED
SRC Issue Date: 05-11-2004
SRC Comment: Not reported
Cleanup Work Status: COMPLETED
Site Mgr: TAYLOR_DT
Site Mgr End Date: 04-27-2004
Tank Office: PCLP48 - Orange County
SR Task ID: 73696
SR Cleanup Responsible: -
SR Funding Eligibility Type: -
SR Actual Cost: Not reported
SR Completion Date: 11-29-2001
SR Payment Date: Not reported
SR Oral Date: Not reported
SR Written Date: Not reported
SR Soil Removal: Y
SR Free Product Removal: Not reported
SR Soil Tonnage Removed: 454
SR Soil Treatment: Not reported
SR Other Treatment: Not reported
SR Alternate Proc Received Date: Not reported
SR Alternate Procedure Status: Not reported
SR Alternate Procedure Status Date: Not reported
SR Alternate Procedure Comments: Not reported
SA Task ID: 74050
SA Cleanup Responsible: -
SA Funding Eligibility Type: -
SA Actual Cost: Not reported
SA Completion Date: Not reported
SA Payment Date: Not reported
RAP Task ID: Not reported
RAP Cleanup Responsible ID: -
RAP Funding Eligibility Type: -
RAP Actual Cost: Not reported
RAP Completion Date: Not reported
RAP Payment Date: Not reported
RAP Last Order Approved: Not reported

Map ID
Direction
Distance
Elevation

MAP FINDINGS

Site

Database(s)

EDR ID Number
EPA ID Number

BEYEL BROTHERS (Continued)

S106352767

RA Task ID: 73697
RA Cleanup Responsible: -
RA Funding Eligibility Type: -
RA Years to Complete: 0
RA Actual Cost: Not reported

[Click here for Florida Oculus:](#)

FL Financial Assurance 3:

Region: 3
Facility ID: 9805742
Facility Phone: 4072772600
Facility Status: OPEN
Facility Type: C
Type Description: Fuel user/Non-retail
DEP CO: C
Financial Responsibility: INSURANCE
Insurance Company: COMMERCE & INDUSTRY
Effective Date: 08/27/2010
Expire Date: 08/27/2011
Owner ID: 2013
Owner Name: BEYEL BROTHERS INC
Owner Address: 550 CIDCO RD
Owner Address2: Not reported
Owner City,St,Zip: COCOA, FL 32926
Contact: JOSEPH D BEYEL
Resp Party Phone: 3216322000

Region: 3
Facility ID: 9805742
Facility Phone: 4072772600
Facility Status: OPEN
Facility Type: C
Type Description: Fuel user/Non-retail
DEP CO: C
Financial Responsibility: INSURANCE
Insurance Company: COMMERCE & INDUSTRY
Effective Date: 08/27/2011
Expire Date: 08/27/2012
Owner ID: 2013
Owner Name: BEYEL BROTHERS INC
Owner Address: 550 CIDCO RD
Owner Address2: Not reported
Owner City,St,Zip: COCOA, FL 32926
Contact: JOSEPH D BEYEL
Resp Party Phone: 3216322000

Region: 3
Facility ID: 9805742
Facility Phone: 4072772600
Facility Status: OPEN
Facility Type: C
Type Description: Fuel user/Non-retail
DEP CO: C
Financial Responsibility: INSURANCE
Insurance Company: COMMERCE & INDUSTRY
Effective Date: 08/27/2012

Map ID
Direction
Distance
Elevation

MAP FINDINGS

Site

Database(s)

EDR ID Number
EPA ID Number

BEYEL BROTHERS (Continued)

S106352767

Expire Date: 12/27/2013
Owner ID: 2013
Owner Name: BEYEL BROTHERS INC
Owner Address: 550 CIDCO RD
Owner Address2: Not reported
Owner City,St,Zip: COCOA, FL 32926
Contact: JOSEPH D BEYEL
Resp Party Phone: 3216322000

Region: 3
Facility ID: 9805742
Facility Phone: 4072772600
Facility Status: OPEN
Facility Type: C
Type Description: Fuel user/Non-retail
DEP CO: C
Financial Responsibility: INSURANCE
Insurance Company: COMMERCE & INDUSTRY
Effective Date: 08/27/2014
Expire Date: 08/27/2015
Owner ID: 2013
Owner Name: BEYEL BROTHERS INC
Owner Address: 550 CIDCO RD
Owner Address2: Not reported
Owner City,St,Zip: COCOA, FL 32926
Contact: JOSEPH D BEYEL
Resp Party Phone: 3216322000

Region: 3
Facility ID: 9805742
Facility Phone: 4072772600
Facility Status: OPEN
Facility Type: C
Type Description: Fuel user/Non-retail
DEP CO: C
Financial Responsibility: INSURANCE
Insurance Company: COMMERCE & INDUSTRY
Effective Date: 08/27/2015
Expire Date: 08/27/2016
Owner ID: 2013
Owner Name: BEYEL BROTHERS INC
Owner Address: 550 CIDCO RD
Owner Address2: Not reported
Owner City,St,Zip: COCOA, FL 32926
Contact: JOSEPH D BEYEL
Resp Party Phone: 3216322000

Region: 3
Facility ID: 9805742
Facility Phone: 4072772600
Facility Status: OPEN
Facility Type: C
Type Description: Fuel user/Non-retail
DEP CO: C
Financial Responsibility: INSURANCE
Insurance Company: COMMERCE & INDUSTRY
Effective Date: 08/27/2016

Map ID
Direction
Distance
Elevation

MAP FINDINGS

Site

Database(s)

EDR ID Number
EPA ID Number

BEYEL BROTHERS (Continued)

S106352767

Expire Date: 08/27/2017
Owner ID: 2013
Owner Name: BEYEL BROTHERS INC
Owner Address: 550 CIDCO RD
Owner Address2: Not reported
Owner City,St,Zip: COCOA, FL 32926
Contact: JOSEPH D BEYEL
Resp Party Phone: 3216322000

WASTEWATER:

Facility ID: FLA180980
Facility Type: Industrial Wastewater
Status: Active - Existing, permitted facility/site for which effluent, reclaimed water or wastewater residual discharge into the environment and/or monitoring is taking place.

District Office: CD
NPDES Permitted Site: No
Environmental Interest: Industrial Wastewater Program
Owner Type: Private
Permit Capacity: Not reported
Party Name: Kent Stafford, Operations Manager
Company Name: Beyel Brothers Equipment
RP Address: 1235 W Taft Vineland Rd
RP Address 2: Not reported
RP City,Stat,Zip: Orlando FL 32837-8406
Telephone: 4072772600
Email: kent.stafford@beyel.com
Issue Date: 12/14/2011
Effective Date: 12/14/2011
Expiration Date: 12/13/2016
DOC Description: Wastewater Permit
Latitude Degrees: Not reported
Latitude Minutes: Not reported
Latitude Seconds: Not reported
Longitude Degrees: Not reported
Longitude Minutes: Not reported
Longitude Seconds: Not reported
Treatment: Closed Loop Recycle System
Decode For Fstatus: Active

Facility ID: FLA180980
Facility Type: Industrial Wastewater
Status: Active - Existing, permitted facility/site for which effluent, reclaimed water or wastewater residual discharge into the environment and/or monitoring is taking place.

District Office: CD
NPDES Permitted Site: No
Environmental Interest: Industrial Wastewater Program
Owner Type: Private
Permit Capacity: Not reported
Party Name: Kent Stafford, Operations Manager
Company Name: Beyel Brothers Equipment
RP Address: 1235 W Taft Vineland Rd
RP Address 2: Not reported
RP City,Stat,Zip: Orlando FL 32837-8406
Telephone: 4072772600
Email: kent.stafford@beyel.com

Map ID
Direction
Distance
Elevation

MAP FINDINGS

Site

Database(s)

EDR ID Number
EPA ID Number

BEYEL BROTHERS (Continued)

S106352767

Issue Date: 07/22/2016
Effective Date: 07/22/2016
Expiration Date: 07/21/2021
DOC Description: Wastewater Permit
Latitude Degrees: Not reported
Latitude Minutes: Not reported
Latitude Seconds: Not reported
Longitude Degrees: Not reported
Longitude Minutes: Not reported
Longitude Seconds: Not reported
Treatment: Closed Loop Recycle System
Decode For Fstatus: Active

Facility ID: FLR05H407
Facility Type: Multi-Sector Stormwater GP
Status: Active - Existing, permitted facility/site for which effluent, reclaimed water or wastewater residual discharge into the environment and/or monitoring is taking place.

District Office: TLST
NPDES Permitted Site: Not reported
Environmental Interest: Not reported
Owner Type: Private
Permit Capacity: Not reported
Party Name: Mark Beyel, CFO
Company Name: Beyel Brothers Inc
RP Address: 550 Cidco Rd
RP Address 2: Not reported
RP City,Stat,Zip: Cocoa FL 32926-5810
Telephone: 3216333003
Email: mark.beyel@beyel.com
Issue Date: 10/16/2017
Effective Date: 10/16/2017
Expiration Date: 10/15/2022
DOC Description: Generic Permit
Latitude Degrees: 28
Latitude Minutes: 25
Latitude Seconds: 20.30
Longitude Degrees: 81
Longitude Minutes: 23
Longitude Seconds: 45.42
Treatment: Not reported
Decode For Fstatus: Active

P62 **BEYEL BROTHERS**
Target **1235 W TAFT VINELAND RD**
Property **ORLANDO, FL**

FL RGA LUST **S115163416**
N/A

Site 5 of 8 in cluster P

Actual: RGA LUST:
94 ft. 2012 BEYEL BROTHERS 1235 W TAFT VINELAND RD
Focus Map: 2011 BEYEL BROTHERS 1235 W TAFT VINELAND RD
5

Map ID
Direction
Distance
Elevation

MAP FINDINGS

Site

Database(s) EDR ID Number
EPA ID Number

P63 **BEYEL BROTHERS**
Target **1235 W TAFT VINELAND RD**
Property **ORLANDO, FL 32837**

FL AST **A100357338**
N/A

Site 6 of 8 in cluster P

Actual: **AST:**
94 ft. Name: BEYEL BROTHERS
Focus Map: Address: 1235 W TAFT VINELAND RD
5 Facility ID: 9805742
Facility Status: OPEN
Type Description: Fuel user/Non-retail
Facility Phone: 4072772600
DEP Contractor Own: P
Region: STATE
Positioning Method: Not reported
Lat/Long (dms): Not reported

Owner:
Owner Id: 2013
Owner Name: BEYEL BROTHERS INC
Owner Address: 550 CIDCO RD
Owner Address 2: Not reported
Owner City,St,Zip: COCOA, FL 32926
Owner Contact: JOSEPH D BEYEL
Owner Phone: 3216322000

Tank Id: 1
Status: In service
Status Date: 4/1/2011
Install Date: 4/1/2011
Substance: Vehicular diesel
Content Description: Vehicular Diesel
Gallons: 2000
Tank Location: ABOVEGROUND

Construction:
Tank Id: 1
Construction Category: Primary Construction
Construction Description: Steel

Tank Id: 1
Construction Category: Secondary Containment
Construction Description: Double wall - tank jacket

Tank Id: 1
Construction Category: Overfill/Spill
Construction Description: Level gauges/alarms

Tank Id: 1
Construction Category: Overfill/Spill
Construction Description: Spill containment bucket

Tank Id: 1
Construction Category: Overfill/Spill
Construction Description: Tight fill

Map ID
Direction
Distance
Elevation

MAP FINDINGS

Site

Database(s)

EDR ID Number
EPA ID Number

BEYEL BROTHERS (Continued)

A100357338

Monitoring:

Tank ID: 1
Monitoring Description: Visual inspection of ASTs

Tank ID: 1
Monitoring Description: Monitor dbl wall tank space

Piping:

Tank ID: 1
Piping Category: Miscellaneous Attributes
Piping Description: Abv, no soil contact

Click here for Florida Oculus:

Q64

Target 1435 TAFF VINELAND ROAD
Property ORLANDO, FL

FL SPILLS S106079320
N/A

Site 1 of 6 in cluster Q

Actual:
94 ft.

Focus Map:
5

SPILLS:
OHMIT Incident Number: 23113
Incident Legacy: 03-11-3112
On-Scene Response: Yes
Criminal Indicator: No
Hurricane Indicator: No
Incident Date: 07/08/2003
Incident Status: Closed
Incident Report Date: Not reported

Q65

Target LESLIE TIRES DISPOSAL, INC. (F/K/A RECYCLE & SHRED
Property 1425 W TAFT VINELAND RD
ORLANDO, FL

FL RGA LF S115155581
N/A

Site 2 of 6 in cluster Q

Actual:
94 ft.

Focus Map:
5

RGA LF:
2012 LESLIE TIRES DISPOSAL, INC. (F/K/A RECYCLE & SHREDDED TIRES)
1425 W TAFT VINELAND RD
2011 LESLIE TIRES DISPOSAL, INC. (F/K/A RECYCLE & SHREDDED TIRES)
1425 W TAFT VINELAND RD
2010 LESLIE TIRES DISPOSAL, INC. (F/K/A RECYCLE & SHREDDED TIRES)
1425 W TAFT VINELAND RD
2009 LESLIE TIRES DISPOSAL, INC. (F/K/A RECYCLE & SHREDDED TIRES)
1425 W TAFT VINELAND RD

Map ID
Direction
Distance
Elevation

MAP FINDINGS

Site

Database(s)

EDR ID Number
EPA ID Number

Q66 **LESLIE TIRES DISPOSAL, INC. (F/K/A RECYCLE & SHRED**
Target **1425 W TAFT VINELAND RD**
Property **ORLANDO, FL 32837**

FL SWF/LF **S113898654**
 N/A

Site 3 of 6 in cluster Q

Actual:
94 ft.

Focus Map:
5

SWF/LF:
Facility ID: 95037
District: CD
Lat/Long: 28:25:17.4723 / 81:23:51.0297
Class Type: 592
Classification: WASTE TIRE SITE, UNAUTHORIZED
Class Status: NFA,NO FURTHER ACTION (F)
Section: Not reported
Township: Not reported
Range: Not reported
Responsible Authority Name: LESLIE TIRES DISPOSAL, INC.
Responsible Authority Address: Not reported
Responsible Authority City,St,Zip: Not reported
Responsible Authority Phone: Not reported
EMail Address1: Not reported
EMail Address2: LESLIETIRES@YAHOO.COM
Site Supervisor Name: LESLIE TIRES DISPOSAL, INC.
Site Supervisor Addr: 1037 AMERICAN WAY
Site Supervisor City/State/Zip: KISSIMMEE, FL 34741
Site Supervisor Telephone: 4072196152
Land Owner Name: EAGLE INVESTMENT
Land Owner Address: 9421 SOUTH ORANGE BLOSSOM TRAIL, STE #9
Land Owner City/State/Zip: ORLANDO, FL 32837
Land Owner Telephone: Not reported

[Click here for Florida Oculus:](#)

Facility ID: 95037
District: CD
Lat/Long: 28:25:17.4723 / 81:23:51.0297
Class Type: 754
Classification: WASTE TIRE COLLECTOR
Class Status: INACTIVE (I)
Section: Not reported
Township: Not reported
Range: Not reported
Responsible Authority Name: LESLIE TIRES DISPOSAL, INC.
Responsible Authority Address: Not reported
Responsible Authority City,St,Zip: Not reported
Responsible Authority Phone: Not reported
EMail Address1: Not reported
EMail Address2: LESLIETIRES@YAHOO.COM
Site Supervisor Name: LESLIE TIRES DISPOSAL, INC.
Site Supervisor Addr: 1037 AMERICAN WAY
Site Supervisor City/State/Zip: KISSIMMEE, FL 34741
Site Supervisor Telephone: 4072196152
Land Owner Name: EAGLE INVESTMENT
Land Owner Address: 9421 SOUTH ORANGE BLOSSOM TRAIL, STE #9
Land Owner City/State/Zip: ORLANDO, FL 32837
Land Owner Telephone: Not reported

[Click here for Florida Oculus:](#)

MAP FINDINGS

Map ID
Direction
Distance
Elevation

Site

Database(s)

EDR ID Number
EPA ID Number

Q67
Target **1445 TAFT-VINELAND RD.**
Property **ORLANDO, FL**

ERNS 2001563996
N/A

Site 4 of 6 in cluster Q

Actual: 94 ft. [Click this hyperlink](#) while viewing on your computer to access additional ERNS detail in the EDR Site Report.

Focus Map: 5

Q68
Target **1445 TAFT VINLAND ROAD**
Property **ORLANDO, FL**

FL SPILLS S105191177
N/A

Site 5 of 6 in cluster Q

Actual: 94 ft. **SPILLS:**
OHMIT Incident Number: 10881
Focus Map: 5 Incident Legacy: 01-11-3180Z
On-Scene Response: No
Criminal Indicator: No
Hurricane Indicator: No
Incident Date: 04/24/2001
Incident Status: Closed
Incident Report Date: Not reported

Q69
Target **1445 TAFT VINELAND RD**
Property **ORLANDO, FL**

ERNS 2001563987
N/A

Site 6 of 6 in cluster Q

Actual: 94 ft. [Click this hyperlink](#) while viewing on your computer to access additional ERNS detail in the EDR Site Report.

Focus Map: 5

R70
Target **PENSKE TRUCK LEASING**
Property **1301 W TAFT VINELAND RD**
ORLANDO, FL

FL RGA LUST S115191466
N/A

Site 1 of 7 in cluster R

Actual: 94 ft. **RGA LUST:**

	2012	PENSKE TRUCK LEASING	1301 W TAFT VINELAND RD
Focus Map:	2011	PENSKE TRUCK LEASING	1301 W TAFT VINELAND RD
5	2010	PENSKE TRUCK LEASING	1301 W TAFT VINELAND RD
	2009	PENSKE TRUCK LEASING	1301 W TAFT VINELAND RD
	2008	PENSKE TRUCK LEASING	1301 W TAFT VINELAND RD
	2007	PENSKE TRUCK LEASING	1301 W TAFT VINELAND RD
	2006	PENSKE TRUCK LEASING	1301 W TAFT VINELAND RD

Map ID
Direction
Distance
Elevation

MAP FINDINGS

Site

Database(s)

EDR ID Number
EPA ID Number

PENSKE TRUCK LEASING (Continued)

S115191466

2005	PENSKE TRUCK LEASING	1301 W TAFT VINELAND RD
2004	PENSKE TRUCK LEASING	1301 W TAFT VINELAND RD
2003	PENSKE TRUCK LEASING	1301 W TAFT VINELAND RD
2002	PENSKE TRUCK LEASING	1301 W TAFT VINELAND RD
2001	PENSKE TRUCK LEASING	1301 W TAFT VINELAND RD

R71 **PENSKE TRUCK LEASING CO., LP ORLANDO TAFT**
Target **1301 TAFT VINELAND ROAD**
Property **ORLANDO, FL 32837**

FL TIER 2 **S107722048**
 N/A

Site 2 of 7 in cluster R

Actual:
94 ft.

Focus Map:
5

TIER 2:

Name: PENSKE TRUCK LEASING CO., LP ORLANDO TAFT
Address: 1301 TAFT VINELAND ROAD
City,State,Zip: ORLANDO, FL 32837

Year: 2018
Facility Id: 6378235
Active Date: Not reported
Inactive Date: Not reported
Sale Pending: Not reported
Original Date: Not reported
PLOT Source: Not reported
Latitude: Not reported
Longitude: Not reported
LEPC District: Not reported
Counties: Not reported
SERC: Not reported
Program Level: Not reported
PRIME: Not reported
SIC Code: Not reported
SIC Code 2: Not reported
NAICS Code: 532120
Last Modified Date: 01/28/2019
First Submit Date: 01/28/2019
Data Submitted By: Brian Yazemboski/Mgr Environmental Svs
Company Name: Penske Truck Leasing Co., LP
Comments: Not reported

Contact:

Contact ID: Not reported
Year: 2018
Facility Id: 6378235
Contact Type: Owner / Operator
Contact Name: Brian Yazemboski
Contact Title: Not reported
Contact Phone: Not reported
Contact 24Hr Phone: Not reported
Contact Telephone 2: 610-603-8450
Contact Telephone 3: Not reported
Contact Telephone 4: Not reported
Contact Telephone 5: Not reported
Contact Telephone 6: Not reported
Contact Email: brian.yazemboski@penske.com

Map ID
Direction
Distance
Elevation

MAP FINDINGS

Site

Database(s)

EDR ID Number
EPA ID Number

PENSKE TRUCK LEASING CO., LP ORLANDO TAFT (Continued)

S107722048

Name: PENSKE TRUCK LEASING CO., LP ORLANDO TAFT
Address: 1301 TAFT VINELAND ROAD
City,State,Zip: ORLANDO, FL 32837

Year: 2017
Facility Id: 6085598
Active Date: Not reported
Inactive Date: Not reported
Sale Pending: Not reported
Original Date: Not reported
PLOT Source: Not reported
Latitude: Not reported
Longitude: Not reported
LEPC District: Not reported
Counties: Not reported
SERC: Not reported
Program Level: Not reported
PRIME: Not reported
SIC Code: 7513
SIC Code 2: Not reported
NAICS Code: 532120
Last Modified Date: 02/02/2018
First Submit Date: 02/02/2018
Data Submitted By: Brian Yazemboski/Mgr Environmental Svs
Company Name: Penske Truck Leasing Co., LP
Comments: Not reported

Contact:

Contact ID: Not reported
Year: 2017
Facility Id: 6085598
Contact Type: Emergency Contact
Contact Name: Penske Truck Leasing 24/7 Roadside
Contact Title: Not reported
Contact Phone: 800-526-0798
Contact 24Hr Phone: Not reported
Contact Telephone 2: 610-213-4817
Contact Telephone 3: Not reported
Contact Telephone 4: 610-775-6409
Contact Telephone 5: Not reported
Contact Telephone 6: 610-603-8450
Contact Email: brian.yazemboski@penske.com

Name: PENSKE TRUCK LEASING CO., LP ORLANDO TAFT
Address: 1301 TAFT VINELAND ROAD
City,State,Zip: ORLANDO, FL 32837

Year: 2016
Facility Id: 5814642
Active Date: Not reported
Inactive Date: Not reported
Sale Pending: Not reported
Original Date: Not reported
PLOT Source: Not reported
Latitude: Not reported
Longitude: Not reported

Map ID
Direction
Distance
Elevation

MAP FINDINGS

Site

Database(s)

EDR ID Number
EPA ID Number

PENSKE TRUCK LEASING CO., LP ORLANDO TAFT (Continued)

S107722048

LEPC District: Not reported
Counties: Not reported
SERC: Not reported
Program Level: Not reported
PRIME: Not reported
SIC Code: 7513
SIC Code 2: Not reported
NAICS Code: 532120
Last Modified Date: 01/13/2017
First Submit Date: 01/13/2017
Data Submitted By: Brian Yazemboski/Mgr Environmental Svs
Company Name: Penske Truck Leasing Co., LP
Comments: Not reported

Contact:

Contact ID: Not reported
Year: 2016
Facility Id: 5814642
Contact Type: Emergency Contact
Contact Name: Penske Truck Leasing 24/7 Roadside
Contact Title: Not reported
Contact Phone: 800-526-0798
Contact 24Hr Phone: Not reported
Contact Telephone 2: 610-213-4817
Contact Telephone 3: Not reported
Contact Telephone 4: 610-775-6442
Contact Telephone 5: Not reported
Contact Telephone 6: 610-213-4817
Contact Email: brian.yazemboski@penske.com

Name: PENSKE TRUCK LEASING CO., LP ORLANDO TAFT
Address: 1301 TAFT VINELAND ROAD
City,State,Zip: ORLANDO, FL 32837

Year: 2015
Facility Id: 5382087
Active Date: Not reported
Inactive Date: Not reported
Sale Pending: Not reported
Original Date: Not reported
PLOT Source: Not reported
Latitude: 28.4215511
Longitude: -81.39696329999998
LEPC District: Not reported
Counties: Not reported
SERC: Not reported
Program Level: Not reported
PRIME: Not reported
SIC Code: 7513
SIC Code 2: Not reported
NAICS Code: 532120
Last Modified Date: 01/26/2016
First Submit Date: 01/26/2016
Data Submitted By: Brian Yazemboski/Mgr Environmental Svs
Company Name: Penske Truck Leasing Co., LP
Comments: Not reported

Map ID
Direction
Distance
Elevation

MAP FINDINGS

Site

Database(s)

EDR ID Number
EPA ID Number

PENSKE TRUCK LEASING CO., LP ORLANDO TAFT (Continued)

S107722048

Contact:

Contact ID: Not reported
Year: 2015
Facility Id: 5382087
Contact Type: Emergency Contact
Contact Name: Penske Truck Leasing 24/7 Roadside
Contact Title: Not reported
Contact Phone: 800-526-0798
Contact 24Hr Phone: Not reported
Contact Telephone 2: 610-213-4817
Contact Telephone 3: Not reported
Contact Telephone 4: 610-775-6442
Contact Telephone 5: Not reported
Contact Telephone 6: 610-213-4817
Contact Email: brian.yazemboski@penske.com

Name: PENSKE TRUCK LEASING CO., LP ORLANDO TAFT
Address: 1301 TAFT VINELAND ROAD
City,State,Zip: ORLANDO, FL 32837

Year: 2014
Facility Id: 4993888
Active Date: Not reported
Inactive Date: Not reported
Sale Pending: Not reported
Original Date: Not reported
PLOT Source: Not reported
Latitude: 28.4215511
Longitude: -81.39696329999998
LEPC District: Not reported
Counties: Not reported
SERC: Not reported
Program Level: Not reported
PRIME: Not reported
SIC Code: 7513
SIC Code 2: Not reported
NAICS Code: 53212
Last Modified Date: 01/28/2015
First Submit Date: 01/28/2015
Data Submitted By: Brian Yazemboski/Mgr Environmental Svs
Company Name: Penske Truck Leasing Co., LP
Comments: Not reported

Contact:

Contact ID: Not reported
Year: 2014
Facility Id: 4993888
Contact Type: Emergency Contact
Contact Name: Penske Truck Leasing 24/7 Roadside
Contact Title: Not reported
Contact Phone: 800-526-0798
Contact 24Hr Phone: Not reported
Contact Telephone 2: 800-526-0798
Contact Telephone 3: Not reported
Contact Telephone 4: Not reported

Map ID
Direction
Distance
Elevation

MAP FINDINGS

Site

Database(s)

EDR ID Number
EPA ID Number

PENSKE TRUCK LEASING CO., LP ORLANDO TAFT (Continued)

S107722048

Contact Telephone 5: Not reported
Contact Telephone 6: Not reported
Contact Email: brian.yazemboski@penske.com

Name: PENSKE TRUCK LEASING CO., LP ORLANDO TAFT
Address: 1301 TAFT VINELAND ROAD
City,State,Zip: ORLANDO, FL 32837

Year: 2013
Facility Id: 4513468
Active Date: Not reported
Inactive Date: Not reported
Sale Pending: Not reported
Original Date: Not reported
PLOT Source: Not reported
Latitude: 28.4215511
Longitude: -81.39696329999998
LEPC District: Not reported
Counties: Not reported
SERC: Not reported
Program Level: Not reported
PRIME: Not reported
SIC Code: 7513
SIC Code 2: Not reported
NAICS Code: 53212
Last Modified Date: 01/30/2014
First Submit Date: 01/30/2014
Data Submitted By: Brian Yazemboski/Mgr Environmental Svs
Company Name: Penske Truck Leasing Co., LP
Comments: Not reported

Contact:
Contact ID: Not reported
Year: 2013
Facility Id: 4513468
Contact Type: Emergency Contact
Contact Name: Penske Truck Leasing 24/7 Roadside
Contact Title: Not reported
Contact Phone: 800-526-0798
Contact 24Hr Phone: Not reported
Contact Telephone 2: 800-526-0798
Contact Telephone 3: Not reported
Contact Telephone 4: Not reported
Contact Telephone 5: Not reported
Contact Telephone 6: Not reported
Contact Email: brian.yazemboski@penske.com

Name: PENSKE TRUCK LEASING CO., LP ORLANDO TAFT
Address: 1301 TAFT VINELAND ROAD
City,State,Zip: ORLANDO, FL 32837

Year: 2012
Facility Id: 4103185
Active Date: Not reported

Map ID
Direction
Distance
Elevation

MAP FINDINGS

Site

Database(s)

EDR ID Number
EPA ID Number

PENSKE TRUCK LEASING CO., LP ORLANDO TAFT (Continued)

S107722048

Inactive Date: Not reported
Sale Pending: Not reported
Original Date: Not reported
PLOT Source: Not reported
Latitude: 28.4215511
Longitude: -81.39696329999998
LEPC District: Not reported
Counties: Not reported
SERC: Not reported
Program Level: Not reported
PRIME: Not reported
SIC Code: 7513
SIC Code 2: Not reported
NAICS Code: 53212
Last Modified Date: 02/25/2013
First Submit Date: 02/25/2013
Data Submitted By: Brian Yazemboski/Mgr Environmental Svs
Company Name: Penske Truck Leasing Co., LP
Comments: Not reported

Contact:

Contact ID: Not reported
Year: 2012
Facility Id: 4103185
Contact Type: Regulatory Point of Contact
Contact Name: John Balan
Contact Title: Not reported
Contact Phone: 407-857-4194
Contact 24Hr Phone: Not reported
Contact Telephone 2: Not reported
Contact Telephone 3: Not reported
Contact Telephone 4: Not reported
Contact Telephone 5: Not reported
Contact Telephone 6: Not reported
Contact Email: john.balan@penske.com

Contact ID: Not reported
Year: 2012
Facility Id: 4103185
Contact Type: Emergency Contact
Contact Name: Penske Truck Leasing SOS
Contact Title: Not reported
Contact Phone: 800-526-0798
Contact 24Hr Phone: Not reported
Contact Telephone 2: Not reported
Contact Telephone 3: Not reported
Contact Telephone 4: Not reported
Contact Telephone 5: Not reported
Contact Telephone 6: Not reported
Contact Email: brian.yazemboski@penske.com

Contact ID: Not reported
Year: 2012
Facility Id: 4103185
Contact Type: Owner / Operator
Contact Name: Brian Yazemboski
Contact Title: Not reported
Contact Phone: 610-213-4817

Map ID
Direction
Distance
Elevation

MAP FINDINGS

Site

Database(s)

EDR ID Number
EPA ID Number

PENSKE TRUCK LEASING CO., LP ORLANDO TAFT (Continued)

S107722048

Contact 24Hr Phone: Not reported
Contact Telephone 2: 610-603-8450
Contact Telephone 3: Not reported
Contact Telephone 4: Not reported
Contact Telephone 5: Not reported
Contact Telephone 6: Not reported
Contact Email: brian.yazemboski@penske.com

Name: PENSKE TRUCK LEASING---17016
Address: 1301 TAFT VINELAND ROAD
City,State,Zip: ORLANDO, FL 32821

Year: 2011
Facility Id: 3987988
Active Date: Not reported
Inactive Date: Not reported
Sale Pending: Not reported
Original Date: Not reported
PLOT Source: Not reported
Latitude: 28.42118
Longitude: -81.396380
LEPC District: Not reported
Counties: Not reported
SERC: Not reported
Program Level: Not reported
PRIME: Not reported
SIC Code: Not reported
SIC Code 2: Not reported
NAICS Code: Not reported
Last Modified Date: 11/12/2012
First Submit Date: 11/09/2012
Data Submitted By: Florida Division of Emergency Management
Company Name: PENSKE TRUCK LEASING COMPANY LP
Comments: Not reported

Contact:
Contact ID: Not reported
Year: 2011
Facility Id: 3987988
Contact Type: Tier II Secondary Contact
Contact Name: SERVICE MANAGER SERVICE MANAGER
Contact Title: Not reported
Contact Phone: 407-859-7031
Contact 24Hr Phone: Not reported
Contact Telephone 2: Not reported
Contact Telephone 3: Not reported
Contact Telephone 4: Not reported
Contact Telephone 5: Not reported
Contact Telephone 6: Not reported
Contact Email: No email address available

Contact ID: Not reported
Year: 2011
Facility Id: 3987988
Contact Type: Tier II Emergency Contact
Contact Name: Penske SOS Dept Penske SOS Dept

Map ID
Direction
Distance
Elevation

MAP FINDINGS

Site

Database(s)

EDR ID Number
EPA ID Number

PENSKE TRUCK LEASING CO., LP ORLANDO TAFT (Continued)

S107722048

Contact Title: Not reported
Contact Phone: 800-526-0798
Contact 24Hr Phone: Not reported
Contact Telephone 2: Not reported
Contact Telephone 3: Not reported
Contact Telephone 4: Not reported
Contact Telephone 5: Not reported
Contact Telephone 6: Not reported
Contact Email: none

Contact ID: Not reported
Year: 2011
Facility Id: 3987988
Contact Type: Tier II Emergency 24 Hour Contact
Contact Name: PAUL BYRNE
Contact Title: Not reported
Contact Phone: 407-857-4194
Contact 24Hr Phone: Not reported
Contact Telephone 2: Not reported
Contact Telephone 3: Not reported
Contact Telephone 4: Not reported
Contact Telephone 5: Not reported
Contact Telephone 6: Not reported
Contact Email: paul.byrne@penske.com

Name: PENSKE TRUCK LEASING---17016
Address: 1301 TAFT VINELAND ROAD
City,State,Zip: ORLANDO, FL 32821-

Year: 2010
Facility Id: Not reported
Active Date: Not reported
Inactive Date: Not reported
Sale Pending: Not reported
Original Date: Not reported
PLOT Source: Not reported
Latitude: 28.42118
Longitude: -81.4
LEPC District: Not reported
Counties: Not reported
SERC: Not reported
Program Level: Not reported
PRIME: Not reported
SIC Code: Not reported
SIC Code 2: Not reported
NAICS Code: Not reported
Last Modified Date: Not reported
First Submit Date: Not reported
Data Submitted By: Not reported
Company Name: Not reported
Comments: Not reported

Chemical Code: 68334305
Chemical Name: DIESEL FUEL OIL (LOW SULFUR)
Chemical State: LIQUID

Map ID
Direction
Distance
Elevation

MAP FINDINGS

Site

Database(s)

EDR ID Number
EPA ID Number

PENSKE TRUCK LEASING CO., LP ORLANDO TAFT (Continued)

S107722048

Location Name: Entire Facility
Container Code: B
Pressure Code: 1
Temperature Code: 4
Average Quantity: 177600
Maximum Quantity: 177600
Days On Site: 365

Name: PENSKE TRUCK LEASING---17016
Address: 1301 TAFT VINELAND ROAD
City,State,Zip: ORLANDO, FL 32821-

Year: 2010
Facility Id: Not reported
Active Date: Not reported
Inactive Date: Not reported
Sale Pending: Not reported
Original Date: Not reported
PLOT Source: Not reported
Latitude: 28.42118
Longitude: -81.4
LEPC District: Not reported
Counties: Not reported
SERC: Not reported
Program Level: Not reported
PRIME: Not reported
SIC Code: Not reported
SIC Code 2: Not reported
NAICS Code: Not reported
Last Modified Date: Not reported
First Submit Date: Not reported
Data Submitted By: Not reported
Company Name: Not reported
Comments: Not reported

Chemical Code: 68334305
Chemical Name: DIESEL FUEL OIL (LOW SULFUR)
Chemical State: LIQUID
Location Name: Entire Facility
Container Code: B
Pressure Code: 1
Temperature Code: 4
Average Quantity: 177600
Maximum Quantity: 177600
Days On Site: 365

[Click this hyperlink](#) while viewing on your computer to access
1 additional FL_TIER2: record(s) in the EDR Site Report.

Map ID
Direction
Distance
Elevation

MAP FINDINGS

Site

Database(s)

EDR ID Number
EPA ID Number

R72 **ROLLINS LEASING CORP #349B**
Target **1301 W TAFT VINELAND RD**
Property **ORLANDO, FL**

FL RGA LUST **S115194472**
N/A

Site 3 of 7 in cluster R

Actual: **94 ft.** RGA LUST: **2000** **ROLLINS LEASING CORP #349B** **1301 W TAFT VINELAND RD**
Focus Map: **5**

R73 **PENSKE TRUCK LEASING**
Target **1301 W TAFT VINELAND RD**
Property **ORLANDO, FL 32837**

RCRA-CESQG **1000921736**
FINDS **FLD982167140**
ECHO

Site 4 of 7 in cluster R

Actual: **94 ft.** RCRA-CESQG:
Date form received by agency: **06/12/2018**
Focus Map: **5** Facility name: **PENSKE TRUCK LEASING**
Facility address: **1301 W TAFT VINELAND RD**
ORLANDO, FL 32837-8408
EPA ID: **FLD982167140**
Contact: **CHRISTOPHER HAWK**
Contact address: **RT TEN GREEN HILLS, PO BOX 763**
READING, PA 19603-7635
Contact country: **US**
Contact telephone: **610-775-6123**
Contact email: **CHRISTOPHER.HAWK@PENSKE.COM**
EPA Region: **04**
Classification: **Conditionally Exempt Small Quantity Generator**
Description: **Handler: generates 100 kg or less of hazardous waste per calendar month, and accumulates 1000 kg or less of hazardous waste at any time; or generates 1 kg or less of acutely hazardous waste per calendar month, and accumulates at any time: 1 kg or less of acutely hazardous waste; or 100 kg or less of any residue or contaminated soil, waste or other debris resulting from the cleanup of a spill, into or on any land or water, of acutely hazardous waste; or generates 100 kg or less of any residue or contaminated soil, waste or other debris resulting from the cleanup of a spill, into or on any land or water, of acutely hazardous waste during any calendar month, and accumulates at any time: 1 kg or less of acutely hazardous waste; or 100 kg or less of any residue or contaminated soil, waste or other debris resulting from the cleanup of a spill, into or on any land or water, of acutely hazardous waste**

Owner/Operator Summary:

Owner/operator name: **ANDREW BUNTING**
Owner/operator address: **990 HAMMOND DR NE**
ATLANTA, GA 30328
Owner/operator country: **US**
Owner/operator telephone: **Not reported**
Owner/operator email: **Not reported**
Owner/operator fax: **Not reported**
Owner/operator extension: **Not reported**
Legal status: **Private**

Map ID
Direction
Distance
Elevation

MAP FINDINGS

Site

Database(s)

EDR ID Number
EPA ID Number

PENSKE TRUCK LEASING (Continued)

1000921736

Owner/Operator Type: Owner
Owner/Op start date: 04/25/2001
Owner/Op end date: 04/26/2001

Owner/operator name: PENSKE TRUCK LEASING CO LP
Owner/operator address: PO BOX 7635 RT 10 GREEN HILLS
READING, PA 19603

Owner/operator country: US
Owner/operator telephone: Not reported
Owner/operator email: Not reported
Owner/operator fax: Not reported
Owner/operator extension: Not reported
Legal status: Private
Owner/Operator Type: Owner
Owner/Op start date: 04/25/2001
Owner/Op end date: Not reported

Owner/operator name: PENSKE TRUCK LEASING CO LP
Owner/operator address: 1301 W TAFT VINELAND RD
ORLANDO, FL 32837

Owner/operator country: US
Owner/operator telephone: Not reported
Owner/operator email: Not reported
Owner/operator fax: Not reported
Owner/operator extension: Not reported
Legal status: Private
Owner/Operator Type: Operator
Owner/Op start date: 04/25/2001
Owner/Op end date: Not reported

Owner/operator name: ROLLINS LEASING CORP
Owner/operator address: PO BOX 1791
WILMINGTON, DE 19899

Owner/operator country: US
Owner/operator telephone: Not reported
Owner/operator email: Not reported
Owner/operator fax: Not reported
Owner/operator extension: Not reported
Legal status: Private
Owner/Operator Type: Owner
Owner/Op start date: 04/25/2001
Owner/Op end date: 04/26/2001

Handler Activities Summary:

U.S. importer of hazardous waste: No
Mixed waste (haz. and radioactive): No
Recycler of hazardous waste: No
Transporter of hazardous waste: No
Treater, storer or disposer of HW: No
Underground injection activity: No
On-site burner exemption: No
Furnace exemption: No
Used oil fuel burner: No
Used oil processor: No
User oil refiner: No
Used oil fuel marketer to burner: No
Used oil Specification marketer: No

Map ID
Direction
Distance
Elevation

MAP FINDINGS

Site

Database(s)

EDR ID Number
EPA ID Number

PENSKE TRUCK LEASING (Continued)

1000921736

Used oil transfer facility: No
Used oil transporter: No

Historical Generators:

Date form received by agency: 01/01/2000
Site name: PENSKE TRUCK LEASING
Classification: Conditionally Exempt Small Quantity Generator

Hazardous Waste Summary:

. Waste code: D001
. Waste name: IGNITABLE WASTE

. Waste code: D003
. Waste name: REACTIVE WASTE

. Waste code: D005
. Waste name: BARIUM

. Waste code: D006
. Waste name: CADMIUM

. Waste code: D007
. Waste name: CHROMIUM

. Waste code: D008
. Waste name: LEAD

. Waste code: D018
. Waste name: BENZENE

. Waste code: D039
. Waste name: TETRACHLOROETHYLENE

. Waste code: D040
. Waste name: TRICHLOROETHYLENE

. Waste code: F003
. Waste name: THE FOLLOWING SPENT NONHALOGENATED SOLVENTS: XYLENE, ACETONE, ETHYL ACETATE, ETHYL BENZENE, ETHYL ETHER, METHYL ISOBUTYL KETONE, N-BUTYL ALCOHOL, CYCLOHEXANONE, AND METHANOL; ALL SPENT SOLVENT MIXTURES/BLENDS CONTAINING, BEFORE USE, ONLY THE ABOVE SPENT NONHALOGENATED SOLVENTS; AND ALL SPENT SOLVENT MIXTURES/BLENDS CONTAINING, BEFORE USE, ONE OR MORE OF THE ABOVE NONHALOGENATED SOLVENTS, AND A TOTAL OF TEN PERCENT OR MORE (BY VOLUME) OF ONE OR MORE OF THOSE SOLVENTS LISTED IN F001, F002, F004, AND F005; AND STILL BOTTOMS FROM THE RECOVERY OF THESE SPENT SOLVENTS AND SPENT SOLVENT MIXTURES.

. Waste code: F005
. Waste name: THE FOLLOWING SPENT NONHALOGENATED SOLVENTS: TOLUENE, METHYL ETHYL KETONE, CARBON DISULFIDE, ISOBUTANOL, PYRIDINE, BENZENE, 2-ETHOXYETHANOL, AND 2-NITROPROPANE; ALL SPENT SOLVENT MIXTURES/BLENDS CONTAINING, BEFORE USE, A TOTAL OF TEN PERCENT OR MORE (BY VOLUME) OF ONE OR MORE OF THE ABOVE NONHALOGENATED SOLVENTS OR THOSE SOLVENTS LISTED IN F001, F002, OR F004; AND STILL BOTTOMS FROM THE RECOVERY OF

Map ID
Direction
Distance
Elevation

MAP FINDINGS

Site

Database(s)

EDR ID Number
EPA ID Number

PENSKE TRUCK LEASING (Continued)

1000921736

THESE SPENT SOLVENTS AND SPENT SOLVENT MIXTURES.

Violation Status: No violations found

FINDS:

Registry ID: 110005276478

Environmental Interest/Information System

RCRAInfo is a national information system that supports the Resource Conservation and Recovery Act (RCRA) program through the tracking of events and activities related to facilities that generate, transport, and treat, store, or dispose of hazardous waste. RCRAInfo allows RCRA program staff to track the notification, permit, compliance, and corrective action activities required under RCRA.

Florida Environmental System Today Application (FIESTA) Data Maintenance (FDM) system maintains entity, environmental interest and affiliation data for the State of Florida.

Click this hyperlink while viewing on your computer to access additional FINDS: detail in the EDR Site Report.

ECHO:

Envid: 1000921736
Registry ID: 110005276478
DFR URL: <http://echo.epa.gov/detailed-facility-report?fid=110005276478>

**R74
Target
Property**

**PENSKE TRUCK LEASING
1301 W TAFT VINELAND RD
ORLANDO, FL 32837**

**FL LUST U001365203
FL UST N/A
FL CLEANUP SITES
FL DWM CONTAM
FL Financial Assurance**

Site 5 of 7 in cluster R

**Actual:
94 ft.**

**Focus Map:
5**

LUST:
Region: STATE
Facility Id: 8945370
Facility Status: OPEN
Facility Type: C - Fuel user/Non-retail
Facility Phone: (610)603-8450
Facility Cleanup Rank: 14364
District: Central District
Lat/Long (dms): 28 25 20.9577 / 81 23 50.4754
Section: Not reported
Township: Not reported
Range: Not reported
Feature: Not reported
Method: AGPS
Datum: 0
Score: 9
Score Effective Date: 2009-08-06 00:00:00
Score When Ranked: 5
Operator: BRIAN YAZEMBOSKI
Name Update: 2001-05-04 00:00:00
Address Update: 2009-01-28 00:00:00

Petroleum Cleanup PCT Facility Score:

Map ID
Direction
Distance
Elevation

MAP FINDINGS

Site

Database(s)

EDR ID Number
EPA ID Number

PENSKE TRUCK LEASING (Continued)

U001365203

Facility Cleanup Status: ONGO - ONGOING
Contact: BRIAN YAZEMBOSKI
Contact Company: PENSKE TRUCK LEASING CO LP
Contact Address: RTE 10 GREEN HILL PO BOX 7635
Contact City/State/Zip: READING, PA 19603
Phone: (610)603-8450
Bad Address Ind: N
State: FL
Zip: 32837, 8408
Score: 9
Score Effective Date: 2009-08-06 00:00:00
Related Party ID: 16724
Primary RP Role: ACCOUNT OWNER
RP Begin Date: 2001-05-04
RP Zip: 7635
RP Extension: Not reported

Discharge Cleanup Summary:

Discharge Date: 2/28/1995
PCT Discharge Combined: Not reported
Cleanup Required: R - CLEANUP REQUIRED
Discharge Cleanup Status: SA - SA ONGOING
Disch Cleanup Status Date: 6/6/2005
Cleanup Work Status: INACTIVE
Information Source: D - DISCHARGE NOTIFICATION
Other Source Description: Not reported
Eligibility Indicator: E - ELIGIBLE
Site Manager: LABIE_J
Site Mgr End Date: Not reported
Tank Office: PCTM6 - PETROLEUM CLEANUP TEAM 6
Discharge Date: 7/2/1993
PCT Discharge Combined: Not reported
Cleanup Required: R - CLEANUP REQUIRED
Discharge Cleanup Status: NFA - NFA COMPLETE
Disch Cleanup Status Date: 1/13/1995
Cleanup Work Status: COMPLETED
Information Source: D - DISCHARGE NOTIFICATION
Other Source Description: Not reported
Eligibility Indicator: I - INELIGIBLE
Site Manager: Not reported
Site Mgr End Date: Not reported
Tank Office: -

Petroleum Cleanup Program Eligibility:

Facility ID: 8945370
Discharge Date: 2/28/1995
Pct Discharge Combined With: Not reported
Cleanup Required: R - CLEANUP REQUIRED
Discharge Cleanup Status: SA - SA ONGOING
Disch Cleanup Status Date: 6/6/2005
Cleanup Work Status: INACTIVE
Information Source: D - DISCHARGE NOTIFICATION
Other Source Description: Not reported
Application Received Date: 6/16/2005
Cleanup Program: P - PETROLEUM LIABILITY AND RESTORATION INSURANCE PROGRAM
Eligibility Status: 6/16/2005
Elig Status Date: 6/16/2005

Map ID
Direction
Distance
Elevation

MAP FINDINGS

Site

Database(s)

EDR ID Number
EPA ID Number

PENSKE TRUCK LEASING (Continued)

U001365203

Letter Of Intent Date: Not reported
Redetermined: No
Inspection Date: Not reported
Site Manager: LABIE_J
Site Mgr End Date: Not reported
Tank Office: PCTM6 - PETROLEUM CLEANUP TEAM 6
Deductible Amount: 10000
Deductible Paid To Date: 0
Co-Pay Amount: Not reported
Co-Pay Paid To Date: 0
Cap Amount: 400000

Contaminated Media:
Discharge Date: 2/28/1995
Pct Discharge Combined With: Not reported
Cleanup Required: R - CLEANUP REQUIRED
Discharge Cleanup Status: SA - SA ONGOING
Disch Cleanup Status Date: 6/6/2005
Cleanup Work Status: INACTIVE
Information Source: D - DISCHARGE NOTIFICATION
Other Source Description: Not reported
Elig Indicator: E - ELIGIBLE
Site Manager: LABIE_J
Site Mgr End Date: Not reported
Tank Office: PCTM6 - PETROLEUM CLEANUP TEAM
Contaminated Drinking Wells: Not reported
Contaminated Monitoring Well: Not reported
Contaminated Soil: Not reported
Contaminated Surface Water: Not reported
Contaminated Ground Water: Not reported
Pollutant: D - Vehicular Diesel
Pollutant Other Description: Not reported
Gallons Discharged: Not reported

Task Information:
District: CD
Facility ID: 8945370
Facility Status: OPEN
Facility Type: C - Fuel user/Non-retail -
County: ORANGE
County ID: 48
Cleanup Eligibility Status: E
Source Effective Date: Not reported
Discharge Date: 02-28-1995
Cleanup Required: R - CLEANUP REQUIRED
Discharge Cleanup Status: SA - SA ONGOING
Disch Cleanup Status Date: 06-06-2005
SRC Action Type: -
SRC Submit Date: Not reported
SRC Review Date: Not reported
SRC Completion Status: -
SRC Issue Date: Not reported
SRC Comment: Not reported
Cleanup Work Status: INACTIVE
Site Mgr: GREEN_MN
Site Mgr End Date: 03-11-2011
Tank Office: PCLP48 - Orange County
SR Task ID: Not reported

Map ID
Direction
Distance
Elevation

MAP FINDINGS

Site

Database(s)

EDR ID Number
EPA ID Number

PENSKE TRUCK LEASING (Continued)

U001365203

SR Cleanup Responsible: -
SR Funding Eligibility Type: -
SR Actual Cost: Not reported
SR Completion Date: Not reported
SR Payment Date: Not reported
SR Oral Date: Not reported
SR Written Date: Not reported
SR Soil Removal: Not reported
SR Free Product Removal: Not reported
SR Soil Tonnage Removed: Not reported
SR Soil Treatment: Not reported
SR Other Treatment: Not reported
SR Alternate Proc Received Date: Not reported
SR Alternate Procedure Status: Not reported
SR Alternate Procedure Status Date: Not reported
SR Alternate Procedure Comments: Not reported
SA Task ID: 76883
SA Cleanup Responsible: -
SA Funding Eligibility Type: -
SA Actual Cost: Not reported
SA Completion Date: Not reported
SA Payment Date: Not reported
RAP Task ID: Not reported
RAP Cleanup Responsible ID: -
RAP Funding Eligibility Type: -
RAP Actual Cost: Not reported
RAP Completion Date: Not reported
RAP Payment Date: Not reported
RAP Last Order Approved: Not reported
RA Task ID: Not reported
RA Cleanup Responsible: -
RA Funding Eligibility Type: -
RA Years to Complete: Not reported
RA Actual Cost: Not reported
District: CD
Facility ID: 8945370
Facility Status: OPEN
Facility Type: C - Fuel user/Non-retail -
County: ORANGE
County ID: 48
Cleanup Eligibility Status: I
Source Effective Date: 12-15-1994
Discharge Date: 07-02-1993
Cleanup Required: R - CLEANUP REQUIRED
Discharge Cleanup Status: NFA - NFA COMPLETE
Disch Cleanup Status Date: 01-13-1995
SRC Action Type: NFA - NO FURTHER ACTION
SRC Submit Date: 07-02-1994
SRC Review Date: 12-15-1994
SRC Completion Status: A - APPROVED
SRC Issue Date: 01-13-1995
SRC Comment: Not reported
Cleanup Work Status: COMPLETED
Site Mgr: Not reported
Site Mgr End Date: Not reported
Tank Office: -
SR Task ID: 19210

Map ID
Direction
Distance
Elevation

MAP FINDINGS

Site

Database(s)

EDR ID Number
EPA ID Number

PENSKE TRUCK LEASING (Continued)

U001365203

SR Cleanup Responsible: RP - RESPONSIBLE PARTY
SR Funding Eligibility Type: -
SR Actual Cost: Not reported
SR Completion Date: Not reported
SR Payment Date: Not reported
SR Oral Date: Not reported
SR Written Date: 07-16-1993
SR Soil Removal: Y
SR Free Product Removal: Not reported
SR Soil Tonnage Removed: Not reported
SR Soil Treatment: Not reported
SR Other Treatment: Not reported
SR Alternate Proc Received Date: Not reported
SR Alternate Procedure Status: Not reported
SR Alternate Procedure Status Date: Not reported
SR Alternate Procedure Comments: Not reported
SA Task ID: 19211
SA Cleanup Responsible: RP - RESPONSIBLE PARTY
SA Funding Eligibility Type: -
SA Actual Cost: Not reported
SA Completion Date: 12-15-1994
SA Payment Date: Not reported
RAP Task ID: Not reported
RAP Cleanup Responsible ID: -
RAP Funding Eligibility Type: -
RAP Actual Cost: Not reported
RAP Completion Date: Not reported
RAP Payment Date: Not reported
RAP Last Order Approved: Not reported
RA Task ID: 19212
RA Cleanup Responsible: RP - RESPONSIBLE PARTY
RA Funding Eligibility Type: -
RA Years to Complete: Not reported
RA Actual Cost: Not reported

Click here for Florida Oculus:

UST:

Facility Id: 8945370
Facility Status: OPEN
Type Description: Fuel user/Non-retail
Facility Phone: 6106038450
Region: STATE
Positioning Method: AGPS
Lat/Long (dms): 28 25 19 / 81 23 51

Owner:

Owner Id: 16724
Owner Name: PENSKE TRUCK LEASING CO LP
Owner Address: RTE 10 GREEN HILL PO BOX 7635
Owner Address 2: ATTN: BRIAN YAZEMBOSKI
Owner City,St,Zip: READING, PA 19603
Owner Contact: BRIAN YAZEMBOSKI
Owner Phone: 6106038450

Tank Info:

Name: PENSKE TRUCK LEASING

Map ID
Direction
Distance
Elevation

MAP FINDINGS

Site

Database(s)

EDR ID Number
EPA ID Number

PENSKE TRUCK LEASING (Continued)

U001365203

Address: 1301 W TAFT VINELAND RD
Tank Id: 1
Status: Removed
Status Date: 3/1/1995
Install Date: 6/1/1988
Substance: New/lube oil
Content Description: New/Lube Oil
Gallons: 2000
Vessel Indicator: TANK
Tank Location: UNDERGROUND
DEP Contractor: P

Name: PENSKE TRUCK LEASING
Address: 1301 W TAFT VINELAND RD
Tank Id: 2
Status: Removed
Status Date: 3/1/1995
Install Date: 6/1/1988
Substance: Waste oil
Content Description: Waste Oil
Gallons: 1000
Vessel Indicator: TANK
Tank Location: UNDERGROUND
DEP Contractor: P

Name: PENSKE TRUCK LEASING
Address: 1301 W TAFT VINELAND RD
Tank Id: 3
Status: Removed
Status Date: 6/1/1988
Install Date: 6/1/1988
Substance: Misc. petrol-based product
Content Description: Misc Petrol-Based Product
Gallons: 5500
Vessel Indicator: TANK
Tank Location: UNDERGROUND
DEP Contractor: P

Name: PENSKE TRUCK LEASING
Address: 1301 W TAFT VINELAND RD
Tank Id: 4
Status: Closed in place
Status Date: 12/1/2008
Install Date: 3/1/1988
Substance: Vehicular diesel
Content Description: Vehicular Diesel
Gallons: 12000
Vessel Indicator: TANK
Tank Location: UNDERGROUND
DEP Contractor: P

Name: PENSKE TRUCK LEASING
Address: 1301 W TAFT VINELAND RD
Tank Id: 5
Status: Closed in place
Status Date: 12/1/2008
Install Date: 3/1/1988

Map ID
Direction
Distance
Elevation

MAP FINDINGS

Site

Database(s)

EDR ID Number
EPA ID Number

PENSKE TRUCK LEASING (Continued)

U001365203

Substance: Vehicular diesel
Content Description: Vehicular Diesel
Gallons: 12000
Vessel Indicator: TANK
Tank Location: UNDERGROUND
DEP Contractor: P

Name: PENSKE TRUCK LEASING
Address: 1301 W TAFT VINELAND RD
Tank Id: 6
Status: In service
Status Date: 12/1/2008
Install Date: 12/1/2008
Substance: Vehicular diesel
Content Description: Vehicular Diesel
Gallons: 24000
Vessel Indicator: TANK
Tank Location: UNDERGROUND
DEP Contractor: P

Construction:

Tank Id: 6
Construction Category: Primary Construction
Construction Description: Fiberglass clad steel

Tank Id: 6
Construction Category: Overfill/Spill
Construction Description: Ball check valve

Tank Id: 6
Construction Category: Overfill/Spill
Construction Description: Spill containment bucket

Tank Id: 6
Construction Category: Overfill/Spill
Construction Description: Flow shut-Off

Tank Id: 6
Construction Category: Overfill/Spill
Construction Description: Level gauges/alarms

Tank Id: 6
Construction Category: Secondary Containment
Construction Description: Double wall - tank jacket

Monitoring:

Tank ID: 6
Monitoring Description: Monitor UST/liner space

Tank ID: 6
Monitoring Description: SPCC Plan

Tank ID: 6
Monitoring Description: Mechanical line leak detector

Tank ID: 6
Monitoring Description: Monitor dbl wall pipe space

Map ID
Direction
Distance
Elevation

MAP FINDINGS

Site

Database(s)

EDR ID Number
EPA ID Number

PENSKE TRUCK LEASING (Continued)

U001365203

Piping:

Tank ID: 6
Piping Category: Miscellaneous Attributes
Piping Description: Pressurized piping system

Tank ID: 6
Piping Category: Primary Construction
Piping Description: Fiberglass

Tank ID: 6
Piping Category: Secondary Containment
Piping Description: Double wall

[Click here for Florida Oculus:](#)

CLEANUP SITES:

DEP Cleanup Site Key: 58711705
Source Database Name: Storage Tank Contamination Monitoring
Source Database Id: 8945370
CPAC Program Area Id: TK
CLLC Cleanup Category Key: PETRO
RSC2 Remediation Status Key: ACTIVE
Data Load Date: 05/28/2019
OC3 Office Id: CD
Physical Address Line 2: Not reported
OIC Object Of Interest Id: FACIL
PC2 Proximity Id: EXACT
Calc Coordinates Accuracy Level Id: 3
CMC2 Coordinate Method Id: Differentially Corrected GPS
DC4 Datum Id: Geodetic Survey of 1984
VSC1 Verification Status: REVIEWED
Collect Username: SNYDER_W
Collect Date: 01/26/2004
Collect Affiliation: DEPARTMENT OF ENVIRONMENTAL PROTECTION
Map Source: 1999 doqs
Map Source Scale: 5000
Interpolation Scale: Not reported
Verifier Username: SNYDER_W
Verifier Affiliation: DEPARTMENT OF ENVIRONMENTAL PROTECTION
Verification Date: 01/26/2004
Verified Coordinate Method Id: Digital Aerial Photography With Ground Control
Source Database Name Code: STCM
CMC2 Coordinate Method ID Code: DGPS
DC4 Datum ID Code: WGS84
Verified Coordinate Method ID Code: DPHO
Comments: Not reported
Latitude/Longitude (deg/min/sec): 28 25 20.9577 / 81 23 50.4754

DWM CONTAM:

Program Site Id: 8945370
Lat DD: 28
Lat MM: 25
Lat SS: 20.9577
Long DD: 81

Map ID
Direction
Distance
Elevation

MAP FINDINGS

Site

Database(s)

EDR ID Number
EPA ID Number

PENSKE TRUCK LEASING (Continued)

U001365203

Long MM: 23
Long SS: 50.4754
Office/ District: CD
Program Area: Storage Tanks
Offsite Contamination: Not reported
Project Manager: Not reported
Priority Score: 9
Datum: 0
Method: AGPS
Facility Status: OPEN
Feature: Not reported
Section: Not reported
Township: Not reported
Range: Not reported
Staff Assigned: Not reported
Priority (Y/N): Not reported

FL Financial Assurance 3:

Region: 3
Facility ID: 8945370
Facility Phone: 6106038450
Facility Status: OPEN
Facility Type: C
Type Description: Fuel user/Non-retail
DEP CO: P
Financial Responsibility: INSURANCE
Insurance Company: Not reported
Effective Date: 04/01/2016
Expire Date: 04/30/2017
Owner ID: 16724
Owner Name: PENSKE TRUCK LEASING CO LP
Owner Address: RTE 10 GREEN HILL PO BOX 7635
Owner Address2: ATTN: BRIAN YAZEMBOSKI
Owner City,St,Zip: READING, PA 19603
Contact: BRIAN YAZEMBOSKI
Resp Party Phone: 6106038450

Region: 3
Facility ID: 8945370
Facility Phone: 6106038450
Facility Status: OPEN
Facility Type: C
Type Description: Fuel user/Non-retail
DEP CO: P
Financial Responsibility: LETTER OF CREDIT
Insurance Company: Not reported
Effective Date: 05/28/2008
Expire Date: 05/28/2009
Owner ID: 16724
Owner Name: PENSKE TRUCK LEASING CO LP
Owner Address: RTE 10 GREEN HILL PO BOX 7635
Owner Address2: ATTN: BRIAN YAZEMBOSKI
Owner City,St,Zip: READING, PA 19603
Contact: BRIAN YAZEMBOSKI
Resp Party Phone: 6106038450

Region: 3

Map ID
Direction
Distance
Elevation

MAP FINDINGS

Site

Database(s)

EDR ID Number
EPA ID Number

PENSKE TRUCK LEASING (Continued)

U001365203

Facility ID: 8945370
Facility Phone: 6106038450
Facility Status: OPEN
Facility Type: C
Type Description: Fuel user/Non-retail
DEP CO: P
Financial Responsibility: LETTER OF CREDIT
Insurance Company: Not reported
Effective Date: 05/28/2009
Expire Date: 05/28/2010
Owner ID: 16724
Owner Name: PENSKE TRUCK LEASING CO LP
Owner Address: RTE 10 GREEN HILL PO BOX 7635
Owner Address2: ATTN: BRIAN YAZEMBOSKI
Owner City,St,Zip: READING, PA 19603
Contact: BRIAN YAZEMBOSKI
Resp Party Phone: 6106038450

Region: 3
Facility ID: 8945370
Facility Phone: 6106038450
Facility Status: OPEN
Facility Type: C
Type Description: Fuel user/Non-retail
DEP CO: P
Financial Responsibility: LETTER OF CREDIT
Insurance Company: Not reported
Effective Date: 05/28/2010
Expire Date: 05/28/2011
Owner ID: 16724
Owner Name: PENSKE TRUCK LEASING CO LP
Owner Address: RTE 10 GREEN HILL PO BOX 7635
Owner Address2: ATTN: BRIAN YAZEMBOSKI
Owner City,St,Zip: READING, PA 19603
Contact: BRIAN YAZEMBOSKI
Resp Party Phone: 6106038450

Region: 3
Facility ID: 8945370
Facility Phone: 6106038450
Facility Status: OPEN
Facility Type: C
Type Description: Fuel user/Non-retail
DEP CO: P
Financial Responsibility: LETTER OF CREDIT
Insurance Company: Not reported
Effective Date: 05/29/2011
Expire Date: 05/29/2012
Owner ID: 16724
Owner Name: PENSKE TRUCK LEASING CO LP
Owner Address: RTE 10 GREEN HILL PO BOX 7635
Owner Address2: ATTN: BRIAN YAZEMBOSKI
Owner City,St,Zip: READING, PA 19603
Contact: BRIAN YAZEMBOSKI
Resp Party Phone: 6106038450

Region: 3

Map ID
Direction
Distance
Elevation

MAP FINDINGS

Site

Database(s)

EDR ID Number
EPA ID Number

PENSKE TRUCK LEASING (Continued)

U001365203

Facility ID: 8945370
Facility Phone: 6106038450
Facility Status: OPEN
Facility Type: C
Type Description: Fuel user/Non-retail
DEP CO: P
Financial Responsibility: SELF-INSURANCE - LETTER FROM CHIEF FINANCIAL OFFIC
Insurance Company: Not reported
Effective Date: 04/01/2014
Expire Date: 04/01/2015
Owner ID: 16724
Owner Name: PENSKE TRUCK LEASING CO LP
Owner Address: RTE 10 GREEN HILL PO BOX 7635
Owner Address2: ATTN: BRIAN YAZEMBOSKI
Owner City,St,Zip: READING, PA 19603
Contact: BRIAN YAZEMBOSKI
Resp Party Phone: 6106038450

Region: 3
Facility ID: 8945370
Facility Phone: 6106038450
Facility Status: OPEN
Facility Type: C
Type Description: Fuel user/Non-retail
DEP CO: P
Financial Responsibility: SELF-INSURANCE - LETTER FROM CHIEF FINANCIAL OFFIC
Insurance Company: Not reported
Effective Date: 04/01/2015
Expire Date: 04/30/2016
Owner ID: 16724
Owner Name: PENSKE TRUCK LEASING CO LP
Owner Address: RTE 10 GREEN HILL PO BOX 7635
Owner Address2: ATTN: BRIAN YAZEMBOSKI
Owner City,St,Zip: READING, PA 19603
Contact: BRIAN YAZEMBOSKI
Resp Party Phone: 6106038450

Region: 3
Facility ID: 8945370
Facility Phone: 6106038450
Facility Status: OPEN
Facility Type: C
Type Description: Fuel user/Non-retail
DEP CO: P
Financial Responsibility: SELF-INSURANCE - LETTER FROM CHIEF FINANCIAL OFFIC
Insurance Company: Not reported
Effective Date: 04/01/2017
Expire Date: 04/30/2018
Owner ID: 16724
Owner Name: PENSKE TRUCK LEASING CO LP
Owner Address: RTE 10 GREEN HILL PO BOX 7635
Owner Address2: ATTN: BRIAN YAZEMBOSKI
Owner City,St,Zip: READING, PA 19603
Contact: BRIAN YAZEMBOSKI
Resp Party Phone: 6106038450

Map ID
Direction
Distance
Elevation

MAP FINDINGS

Site

Database(s)

EDR ID Number
EPA ID Number

R75
Target 1301 TAFT VINELAND ROAD
Property ORLANDO, FL

HMIRS 92100817
N/A

Site 6 of 7 in cluster R

Actual:
94 ft.

[Click this hyperlink](#) while viewing on your computer to access additional HMIRS detail in the EDR Site Report.

Focus Map:
5

R76 UNITED PARCEL SERVICE TRUCK LEASING
Target 1301 W TAFT VINELAND RD
Property ORLANDO, FL

FL RGA LUST S115204177
N/A

Site 7 of 7 in cluster R

Actual:
94 ft.

RGA LUST:

1999	UNITED PARCEL SERVICE TRUCK LEASING RD	1301 W TAFT VINELAND RD
1998	UNITED PARCEL SERVICE TRUCK LEASING RD	1301 W TAFT VINELAND RD
1997	UNITED PARCEL SERVICE TRUCK LEASING RD	1301 W TAFT VINELAND RD

Focus Map:
5

S77 CREWS COMMERCE CENTER
Target 1731 W TAFT VINELAND RD
Property ORLANDO, FL 32837

FINDS 1018377537
ECHO N/A

Site 1 of 2 in cluster S

Actual:
93 ft.

FINDS:

Focus Map:
5

Registry ID: 110069336196

Environmental Interest/Information System

US National Pollutant Discharge Elimination System (NPDES) module of the Compliance Information System (ICIS) tracks surface water permits issued under the Clean Water Act. Under NPDES, all facilities that discharge pollutants from any point source into waters of the United States are required to obtain a permit. The permit will likely contain limits on what can be discharged, impose monitoring and reporting requirements, and include other provisions to ensure that the discharge does not adversely affect water quality.

[Click this hyperlink](#) while viewing on your computer to access additional FINDS: detail in the EDR Site Report.

ECHO:

Envid: 1018377537
Registry ID: 110069336196
DFR URL: <http://echo.epa.gov/detailed-facility-report?fid=110069336196>

Map ID
Direction
Distance
Elevation

MAP FINDINGS

Site

Database(s) EDR ID Number
EPA ID Number

S78 **CREWS COMMERCE CENTER**
Target **1731 W TAFT VINELAND RD**
Property **ORLANDO, FL**

FL NPDES **S118897537**
N/A

Site 2 of 2 in cluster S

Actual: WASTEWATER:
93 ft. Facility ID: FLR20AS99
Focus Map: Facility Type: Construction Generic Dewatering
5 Status: Active - Existing, permitted facility/site for which effluent,
reclaimed water or wastewater residual discharge into the environment
and/or monitoring is taking place.
District Office: TLST
NPDES Permitted Site: Not reported
Environmental Interest: Not reported
Owner Type: Unknown
Permit Capacity: Not reported
Party Name: Steve Glascott, PM
Company Name: Edwards Construction Services
RP Address: 4301 Vineland Rd Ste E12
RP Address 2: Not reported
RP City,Stat,Zip: Orlando FL 32811-7189
Telephone: 4078721812
Email: sglascott@edwardsconstruction.com
Issue Date: 05/22/2016
Effective Date: 05/22/2016
Expiration Date: 05/21/2021
DOC Description: Generic Permit
Latitude Degrees: 28
Latitude Minutes: 25
Latitude Seconds: 17.1
Longitude Degrees: 81
Longitude Minutes: 24
Longitude Seconds: 1.6
Treatment: Not reported
Decode For Fstatus: Active

P79 **BENT OAK INDUSTRIAL PARK**
Target **1602 W TAFT VINELAND RD**
Property **ORLANDO, FL 32837**

FINDS **1016391592**
ECHO **N/A**

Site 7 of 8 in cluster P

Actual: FINDS:
94 ft.
Focus Map: Registry ID: 110055250589
5 Environmental Interest/Information System
US National Pollutant Discharge Elimination System (NPDES) module of
the Compliance Information System (ICIS) tracks surface water permits
issued under the Clean Water Act. Under NPDES, all facilities that
discharge pollutants from any point source into waters of the United
States are required to obtain a permit. The permit will likely contain
limits on what can be discharged, impose monitoring and reporting
requirements, and include other provisions to ensure that the
discharge does not adversely affect water quality.

[Click this hyperlink](#) while viewing on your computer to access
additional FINDS: detail in the EDR Site Report.

Map ID
Direction
Distance
Elevation

MAP FINDINGS

Site

Database(s)

EDR ID Number
EPA ID Number

BENT OAK INDUSTRIAL PARK (Continued)

1016391592

ECHO:

Envid: 1016391592
Registry ID: 110055250589
DFR URL: <http://echo.epa.gov/detailed-facility-report?fid=110055250589>

P80
Target
Property

BENT OAK INDUSTRIAL PARK
1602 W TAFT VINELAND RD
ORLANDO, FL

FL NPDES **S113426645**
N/A

Site 8 of 8 in cluster P

Actual:
94 ft.

WASTEWATER:

Focus Map:
5

Facility ID: FLR10MS25
Facility Type: Construction Stormwater GP
Status: Active - Existing, permitted facility/site for which effluent, reclaimed water or wastewater residual discharge into the environment and/or monitoring is taking place.
District Office: TLST
NPDES Permitted Site: Not reported
Environmental Interest: Not reported
Owner Type: Unknown
Permit Capacity: Not reported
Party Name: James Lucas, Owner
Company Name: Jel Site Development Inc
RP Address: 7090 Astro St
RP Address 2: Not reported
RP City,Stat,Zip: Winter Park FL 32792
Telephone: Not reported
Email: jmsr@jelsite.com
Issue Date: 05/02/2013
Effective Date: 05/02/2013
Expiration Date: 05/01/2018
DOC Description: Generic Permit
Latitude Degrees: 28
Latitude Minutes: 25
Latitude Seconds: 3.12
Longitude Degrees: 81
Longitude Minutes: 23
Longitude Seconds: 45.78
Treatment: Not reported
Decode For Fstatus: Active

T81
Target
Property

828 TAFT-VINELAND RDDDD
ORLANDO, FL

HMIRS **91080650**
N/A

Site 1 of 60 in cluster T

Actual:
92 ft.

Focus Map:
6

[Click this hyperlink](#) while viewing on your computer to access additional HMIRS detail in the EDR Site Report.

MAP FINDINGS

Map ID
Direction
Distance
Elevation

Site

Database(s)

EDR ID Number
EPA ID Number

T82
Target 828 TAFT VINELAND ROAD
Property ORLANDO, FL

HMIRS 92120213
N/A

Site 2 of 60 in cluster T

Actual: 92 ft. [Click this hyperlink](#) while viewing on your computer to access additional HMIRS detail in the EDR Site Report.
Focus Map: 6

T83
Target 828 TAFT VINELAND ROAD
Property ORLANDO, FL

HMIRS 91070415
N/A

Site 3 of 60 in cluster T

Actual: 92 ft. [Click this hyperlink](#) while viewing on your computer to access additional HMIRS detail in the EDR Site Report.
Focus Map: 6

T84
Target 828 TAFT VINELAND ROAD
Property ORLANDO, FL

HMIRS 91070439
N/A

Site 4 of 60 in cluster T

Actual: 92 ft. [Click this hyperlink](#) while viewing on your computer to access additional HMIRS detail in the EDR Site Report.
Focus Map: 6

T85
Target 828 TAFT-VINELAND RD
Property ORLANDO, FL

HMIRS 92040044
N/A

Site 5 of 60 in cluster T

Actual: 92 ft. [Click this hyperlink](#) while viewing on your computer to access additional HMIRS detail in the EDR Site Report.
Focus Map: 6

MAP FINDINGS

Map ID			EDR ID Number
Direction			EPA ID Number
Distance			
Elevation	Site	Database(s)	

T86		HMIRS	92040045
Target	828 TAFT VINELAND RD		N/A
Property	ORLANDO, FL		

Site 6 of 60 in cluster T

Actual:
92 ft. [Click this hyperlink](#) while viewing on your computer to access additional HMIRS detail in the EDR Site Report.

Focus Map:
6

T87		HMIRS	92030204
Target	828 TAFT VINELAND RD		N/A
Property	ORLANDO, FL		

Site 7 of 60 in cluster T

Actual:
92 ft. [Click this hyperlink](#) while viewing on your computer to access additional HMIRS detail in the EDR Site Report.

Focus Map:
6

T88		HMIRS	92030210
Target	828 TAFT-VINELAND ROAD		N/A
Property	ORLANDO, FL		

Site 8 of 60 in cluster T

Actual:
92 ft. [Click this hyperlink](#) while viewing on your computer to access additional HMIRS detail in the EDR Site Report.

Focus Map:
6

T89		HMIRS	91050768
Target	828 TAFT VINELAND RD		N/A
Property	ORLANDO, FL		

Site 9 of 60 in cluster T

Actual:
92 ft. [Click this hyperlink](#) while viewing on your computer to access additional HMIRS detail in the EDR Site Report.

Focus Map:
6

MAP FINDINGS

Map ID
Direction
Distance
Elevation

Site

Database(s)

EDR ID Number
EPA ID Number

T90
Target Property 828 TAFT VINELAND RD
ORLANDO, FL

HMIRS 91060311
N/A

Site 10 of 60 in cluster T

Actual: 92 ft.
Focus Map: 6

[Click this hyperlink](#) while viewing on your computer to access additional HMIRS detail in the EDR Site Report.

T91
Target Property 828 TAFT VINELAND RD
ORLANDO, FL

HMIRS 91050766
N/A

Site 11 of 60 in cluster T

Actual: 92 ft.
Focus Map: 6

[Click this hyperlink](#) while viewing on your computer to access additional HMIRS detail in the EDR Site Report.

T92
Target Property 828 TAFT VINELAND RD
ORLANDO, FL

HMIRS 91050767
N/A

Site 12 of 60 in cluster T

Actual: 92 ft.
Focus Map: 6

[Click this hyperlink](#) while viewing on your computer to access additional HMIRS detail in the EDR Site Report.

T93
Target Property 828 TAFT VINELAND RD
ORLANDO, FL

HMIRS 91060662
N/A

Site 13 of 60 in cluster T

Actual: 92 ft.
Focus Map: 6

[Click this hyperlink](#) while viewing on your computer to access additional HMIRS detail in the EDR Site Report.

MAP FINDINGS

Map ID			
Direction			
Distance			
Elevation	Site	Database(s)	EDR ID Number EPA ID Number

T94		HMIRS	91060663
Target Property	828 TAFT VINELAND RD ORLANDO, FL		N/A

Site 14 of 60 in cluster T

Actual:
92 ft.

Focus Map:
6

[Click this hyperlink](#) while viewing on your computer to access additional HMIRS detail in the EDR Site Report.

T95		HMIRS	91060312
Target Property	828 TAFT VINELAND RD ORLANDO, FL		N/A

Site 15 of 60 in cluster T

Actual:
92 ft.

Focus Map:
6

[Click this hyperlink](#) while viewing on your computer to access additional HMIRS detail in the EDR Site Report.

T96		HMIRS	91060659
Target Property	828 TAFT VINELAND RD ORLANDO, FL		N/A

Site 16 of 60 in cluster T

Actual:
92 ft.

Focus Map:
6

[Click this hyperlink](#) while viewing on your computer to access additional HMIRS detail in the EDR Site Report.

T97		HMIRS	92080221
Target Property	828 TAFT VINELAND ROAD ORLANDO, FL		N/A

Site 17 of 60 in cluster T

Actual:
92 ft.

Focus Map:
6

[Click this hyperlink](#) while viewing on your computer to access additional HMIRS detail in the EDR Site Report.

MAP FINDINGS

Map ID			EDR ID Number
Direction			EPA ID Number
Distance			
Elevation	Site	Database(s)	

T98		HMIRS	92081005
Target	828 TAFT-VINELAND ROAD		N/A
Property	ORLANDO, FL		

Site 18 of 60 in cluster T

Actual:
92 ft. [Click this hyperlink](#) while viewing on your computer to access additional HMIRS detail in the EDR Site Report.

Focus Map:
6

T99		ERNS	92120209
Target	828 TAFT VINELAND ROAD	HMIRS	N/A
Property	ORLANDO, FL		

Site 19 of 60 in cluster T

Actual:
92 ft. [Click this hyperlink](#) while viewing on your computer to access additional ERNS detail in the EDR Site Report.

Focus Map:
6

[Click this hyperlink](#) while viewing on your computer to access additional HMIRS detail in the EDR Site Report.

T100		HMIRS	92070745
Target	828 TAFT VINELAND RD		N/A
Property	ORLANDO, FL		

Site 20 of 60 in cluster T

Actual:
92 ft. [Click this hyperlink](#) while viewing on your computer to access additional HMIRS detail in the EDR Site Report.

Focus Map:
6

T101		HMIRS	92090719
Target	828 TAFT-VINELAND ROAD		N/A
Property	ORLANDO, FL		

Site 21 of 60 in cluster T

Actual:
92 ft. [Click this hyperlink](#) while viewing on your computer to access additional HMIRS detail in the EDR Site Report.

Focus Map:
6

MAP FINDINGS

Map ID			EDR ID Number
Direction			EPA ID Number
Distance			
Elevation	Site	Database(s)	

T102		HMIRS	92090888
Target	828 TAFT-VINELAND ROAD		N/A
Property	ORLANDO, FL		

Site 22 of 60 in cluster T

Actual:
92 ft. [Click this hyperlink](#) while viewing on your computer to access additional HMIRS detail in the EDR Site Report.

Focus Map:
6

T103		ERNS	92110026
Target	828 TAFT-VINELAND ROAD	HMIRS	N/A
Property	ORLANDO, FL		

Site 23 of 60 in cluster T

Actual:
92 ft. [Click this hyperlink](#) while viewing on your computer to access additional ERNS detail in the EDR Site Report.

Focus Map:
6 [Click this hyperlink](#) while viewing on your computer to access additional HMIRS detail in the EDR Site Report.

T104		HMIRS	92090904
Target	828 TAFT-VINELAND ROAD		N/A
Property	ORLANDO, FL		

Site 24 of 60 in cluster T

Actual:
92 ft. [Click this hyperlink](#) while viewing on your computer to access additional HMIRS detail in the EDR Site Report.

Focus Map:
6

T105		HMIRS	92050058
Target	828 TAFT VINELAND ROAD		N/A
Property	ORLANDO, FL		

Site 25 of 60 in cluster T

Actual:
92 ft. [Click this hyperlink](#) while viewing on your computer to access additional HMIRS detail in the EDR Site Report.

Focus Map:
6

MAP FINDINGS

Map ID			
Direction			
Distance			
Elevation	Site	Database(s)	EDR ID Number EPA ID Number

T106		HMIRS	92050612
Target	828 TAFT-VINELAND ROAD		N/A
Property	ORLANDO, FL		

Site 26 of 60 in cluster T

Actual:
92 ft. [Click this hyperlink](#) while viewing on your computer to access additional HMIRS detail in the EDR Site Report.

Focus Map:
6

T107		HMIRS	92050055
Target	828 TAFT VINELAND ROAD		N/A
Property	ORLANDO, FL		

Site 27 of 60 in cluster T

Actual:
92 ft. [Click this hyperlink](#) while viewing on your computer to access additional HMIRS detail in the EDR Site Report.

Focus Map:
6

T108		HMIRS	92050056
Target	828 TAFT VINELAND ROAD		N/A
Property	ORLANDO, FL		

Site 28 of 60 in cluster T

Actual:
92 ft. [Click this hyperlink](#) while viewing on your computer to access additional HMIRS detail in the EDR Site Report.

Focus Map:
6

T109		HMIRS	92070743
Target	828 TAFT-VINELAND RD		N/A
Property	ORLANDO, FL		

Site 29 of 60 in cluster T

Actual:
92 ft. [Click this hyperlink](#) while viewing on your computer to access additional HMIRS detail in the EDR Site Report.

Focus Map:
6

MAP FINDINGS

Map ID			
Direction			
Distance			
Elevation	Site	Database(s)	EDR ID Number EPA ID Number

T110		HMIRS	92070744
Target	828 TAFT VINELAND ROAD		N/A
Property	ORLANDO, FL		

Site 30 of 60 in cluster T

Actual:
92 ft. [Click this hyperlink](#) while viewing on your computer to access additional HMIRS detail in the EDR Site Report.

Focus Map:
6

T111		HMIRS	92050613
Target	828 TAFT-VINELAND ROAD		N/A
Property	ORLANDO, FL		

Site 31 of 60 in cluster T

Actual:
92 ft. [Click this hyperlink](#) while viewing on your computer to access additional HMIRS detail in the EDR Site Report.

Focus Map:
6

T112		HMIRS	92070508
Target	828 TAFT-VINELAND RD		N/A
Property	ORLANDO, FL		

Site 32 of 60 in cluster T

Actual:
92 ft. [Click this hyperlink](#) while viewing on your computer to access additional HMIRS detail in the EDR Site Report.

Focus Map:
6

T113		HMIRS	91050765
Target	828 TAFT VINELAND RD		N/A
Property	ORLANDO, FL		

Site 33 of 60 in cluster T

Actual:
92 ft. [Click this hyperlink](#) while viewing on your computer to access additional HMIRS detail in the EDR Site Report.

Focus Map:
6

MAP FINDINGS

Map ID			
Direction			
Distance			
Elevation	Site	Database(s)	EDR ID Number EPA ID Number

T114		HMIRS	91010391
Target	828 TAFT VINELAND RD		N/A
Property	ORLANDO, FL		

Site 34 of 60 in cluster T

Actual:
92 ft. [Click this hyperlink](#) while viewing on your computer to access additional HMIRS detail in the EDR Site Report.

Focus Map:
6

T115		HMIRS	90050682
Target	828 TAFT VINELAND RD		N/A
Property	ORLANDO, FL		

Site 35 of 60 in cluster T

Actual:
92 ft. [Click this hyperlink](#) while viewing on your computer to access additional HMIRS detail in the EDR Site Report.

Focus Map:
6

T116		HMIRS	90020196
Target	828 TAFT VINELAND		N/A
Property	ORLANDO, FL		

Site 36 of 60 in cluster T

Actual:
92 ft. [Click this hyperlink](#) while viewing on your computer to access additional HMIRS detail in the EDR Site Report.

Focus Map:
6

T117		HMIRS	91030126
Target	828 TAFT VINELAND ROAD		N/A
Property	ORLANDO, FL		

Site 37 of 60 in cluster T

Actual:
92 ft. [Click this hyperlink](#) while viewing on your computer to access additional HMIRS detail in the EDR Site Report.

Focus Map:
6

MAP FINDINGS

Map ID			
Direction			
Distance			
Elevation	Site	Database(s)	EDR ID Number EPA ID Number

T118		HMIRS	90050681
Target	828 TAFT VINELAND RD		N/A
Property	ORLANDO, FL		

Site 38 of 60 in cluster T

Actual:
92 ft. [Click this hyperlink](#) while viewing on your computer to access additional HMIRS detail in the EDR Site Report.

Focus Map:
6

T119		HMIRS	90030379
Target	828 W TAFT VINELIND RD		N/A
Property	ORLANDO, FL		

Site 39 of 60 in cluster T

Actual:
92 ft. [Click this hyperlink](#) while viewing on your computer to access additional HMIRS detail in the EDR Site Report.

Focus Map:
6

T120		HMIRS	90070019
Target	828 TAFT VINELAND ROAD		N/A
Property	ORLANDO, FL		

Site 40 of 60 in cluster T

Actual:
92 ft. [Click this hyperlink](#) while viewing on your computer to access additional HMIRS detail in the EDR Site Report.

Focus Map:
6

T121		HMIRS	90070622
Target	828 TAFT VINELAND RD		N/A
Property	ORLANDO, FL		

Site 41 of 60 in cluster T

Actual:
92 ft. [Click this hyperlink](#) while viewing on your computer to access additional HMIRS detail in the EDR Site Report.

Focus Map:
6

MAP FINDINGS

Map ID			
Direction			
Distance			
Elevation	Site	Database(s)	EDR ID Number EPA ID Number

T122		HMIRS	90080726
Target	828 TAFT VINELAND ROAD		N/A
Property	ORLANDO, FL		

Site 42 of 60 in cluster T

Actual:
92 ft. [Click this hyperlink](#) while viewing on your computer to access additional HMIRS detail in the EDR Site Report.

Focus Map:
6

T123		HMIRS	90060065
Target	828 TAFT VINELAND		N/A
Property	ORLANDO, FL		

Site 43 of 60 in cluster T

Actual:
92 ft. [Click this hyperlink](#) while viewing on your computer to access additional HMIRS detail in the EDR Site Report.

Focus Map:
6

T124		HMIRS	90040290
Target	828 TAFT VINELAND		N/A
Property	ORLANDO, FL		

Site 44 of 60 in cluster T

Actual:
92 ft. [Click this hyperlink](#) while viewing on your computer to access additional HMIRS detail in the EDR Site Report.

Focus Map:
6

T125		HMIRS	90040557
Target	828 TAFT VINELAND RD		N/A
Property	ORLANDO, FL		

Site 45 of 60 in cluster T

Actual:
92 ft. [Click this hyperlink](#) while viewing on your computer to access additional HMIRS detail in the EDR Site Report.

Focus Map:
6

MAP FINDINGS

Map ID Direction Distance Elevation	Site	Database(s)	EDR ID Number EPA ID Number
--	------	-------------	--------------------------------

T126		HMIRS	90050679
Target	828 TAFT VINELAND RD		N/A
Property	ORLANDO, FL		

Site 46 of 60 in cluster T

Actual:
92 ft. [Click this hyperlink](#) while viewing on your computer to access additional HMIRS detail in the EDR Site Report.

Focus Map:
6

T127		HMIRS	91030689
Target	828 TAFT VINELAND RD		N/A
Property	ORLANDO, FL		

Site 47 of 60 in cluster T

Actual:
92 ft. [Click this hyperlink](#) while viewing on your computer to access additional HMIRS detail in the EDR Site Report.

Focus Map:
6

T128		HMIRS	91050471
Target	828 TAFT VINELAND RD		N/A
Property	ORLANDO, FL		

Site 48 of 60 in cluster T

Actual:
92 ft. [Click this hyperlink](#) while viewing on your computer to access additional HMIRS detail in the EDR Site Report.

Focus Map:
6

T129		HMIRS	91050470
Target	828 TAFT VINELAND RD		N/A
Property	ORLANDO, FL		

Site 49 of 60 in cluster T

Actual:
92 ft. [Click this hyperlink](#) while viewing on your computer to access additional HMIRS detail in the EDR Site Report.

Focus Map:
6

MAP FINDINGS

Map ID			EDR ID Number
Direction			EPA ID Number
Distance			
Elevation	Site	Database(s)	

T130		HMIRS	90040291
Target Property	828 TAFT VINELAND ORLANDO, FL		N/A
	Site 50 of 60 in cluster T		
Actual: 92 ft.	Click this hyperlink while viewing on your computer to access additional HMIRS detail in the EDR Site Report.		
Focus Map: 6			

T131		HMIRS	90050680
Target Property	828 TAFT VINELAND RD ORLANDO, FL		N/A
	Site 51 of 60 in cluster T		
Actual: 92 ft.	Click this hyperlink while viewing on your computer to access additional HMIRS detail in the EDR Site Report.		
Focus Map: 6			

T132		HMIRS	91030128
Target Property	828 TAFT VINELAND ROAD ORLANDO, FL		N/A
	Site 52 of 60 in cluster T		
Actual: 92 ft.	Click this hyperlink while viewing on your computer to access additional HMIRS detail in the EDR Site Report.		
Focus Map: 6			

T133		RCRA NonGen / NLR	1000383805
Target Property	CONSOLIDATED FREIGHTWAYS 828 TAFT-VINELAND ROAD ORLANDO, FL 32824	FINDS	FLD981466675
	Site 53 of 60 in cluster T	ECHO	
Actual: 92 ft.	RCRA NonGen / NLR: Date form received by agency: 02/01/2019		
Focus Map: 6	Facility name: CONSOLIDATED FREIGHTWAYS		
	Facility address: 828 TAFT-VINELAND ROAD		
	ORLANDO, FL 32824-0000		
	EPA ID: FLD981466675		
	Mailing address: PO BOX 590295		
	828 TAFT-VINELAND ROAD		
	ORLANDO, FL 32859-0295		
	Contact: STEVE WILSON		

Map ID
Direction
Distance
Elevation

MAP FINDINGS

Site

Database(s)

EDR ID Number
EPA ID Number

CONSOLIDATED FREIGHTWAYS (Continued)

1000383805

Contact address: PO BOX 590295
ORLANDO, FL 32859-0295
Contact country: US
Contact telephone: 305-851-5144
Contact email: Not reported
EPA Region: 04
Classification: Non-Generator
Description: Handler: Non-Generators do not presently generate hazardous waste

Owner/Operator Summary:

Owner/operator name: STEVE WILSON
Owner/operator address: PO BOX 590295
ORLANDO, FL 32859
Owner/operator country: US
Owner/operator telephone: Not reported
Owner/operator email: Not reported
Owner/operator fax: Not reported
Owner/operator extension: Not reported
Legal status: Private
Owner/Operator Type: Owner
Owner/Op start date: 10/18/1996
Owner/Op end date: Not reported

Handler Activities Summary:

U.S. importer of hazardous waste: No
Mixed waste (haz. and radioactive): No
Recycler of hazardous waste: No
Transporter of hazardous waste: No
Treater, storer or disposer of HW: No
Underground injection activity: No
On-site burner exemption: No
Furnace exemption: No
Used oil fuel burner: No
Used oil processor: No
User oil refiner: No
Used oil fuel marketer to burner: No
Used oil Specification marketer: No
Used oil transfer facility: No
Used oil transporter: No

Historical Generators:

Date form received by agency: 07/13/1988
Site name: CONSOLIDATED FREIGHTWAYS
Classification: Small Quantity Generator

Violation Status: No violations found

FINDS:

Registry ID: 110002544818

Environmental Interest/Information System

RCRAInfo is a national information system that supports the Resource Conservation and Recovery Act (RCRA) program through the tracking of events and activities related to facilities that generate, transport, and treat, store, or dispose of hazardous waste. RCRAInfo allows RCRA

Map ID
Direction
Distance
Elevation

MAP FINDINGS

Site

Database(s)

EDR ID Number
EPA ID Number

CONSOLIDATED FREIGHTWAYS (Continued)

1000383805

program staff to track the notification, permit, compliance, and corrective action activities required under RCRA.

Florida Environmental System Today Application (FIESTA) Data Maintenance (FDM) system maintains entity, environmental interest and affiliation data for the State of Florida.

[Click this hyperlink](#) while viewing on your computer to access additional FINDS: detail in the EDR Site Report.

ECHO:

Envid: 1000383805
Registry ID: 110002544818
DFR URL: <http://echo.epa.gov/detailed-facility-report?fid=110002544818>

T134
Target
Property

818 TAFT VINELAND ROAD
ORLANDO, FL

HMIRS 91070434
N/A

Site 54 of 60 in cluster T

Actual:
92 ft.

[Click this hyperlink](#) while viewing on your computer to access additional HMIRS detail in the EDR Site Report.

Focus Map:
6

O135
Target
Property

828TAFT VINELAND ROAD
ORLANDO, FL

HMIRS 92090716
N/A

Site 7 of 7 in cluster O

Actual:
94 ft.

[Click this hyperlink](#) while viewing on your computer to access additional HMIRS detail in the EDR Site Report.

Focus Map:
5

136
Target
Property

FL EXPRESS TRUCKING INC
2560 US 441 N
PLYMOUTH, FL 32768

FL AST U003333419
N/A

AST:

Name: FL EXPRESS TRUCKING INC
Address: 2560 US 441 N
Facility ID: 8513283
Facility Status: CLOSED
Type Description: Fuel user/Non-retail
Facility Phone: 4078867730

Actual:
93 ft.

Focus Map:
5

Map ID
Direction
Distance
Elevation

MAP FINDINGS

Site

Database(s)

EDR ID Number
EPA ID Number

FL EXPRESS TRUCKING INC (Continued)

U003333419

DEP Contractor Own: P
Region: STATE
Positioning Method: UNVR
Lat/Long (dms): 28 25 16 / 81 23 55

Owner:
Owner Id: 14451
Owner Name: MID FL FREEZER WAREHOUSES
Owner Address: PO BOX 429
Owner Address 2: Not reported
Owner City,St,Zip: PLYMOUTH, FL 32768
Owner Contact: PATRICK LEE
Owner Phone: 4078861971

Tank Id: 1
Status: Removed
Status Date: 12/13/1996
Install Date: Not reported
Substance: Leaded gas
Content Description: Leaded Gas
Gallons: 12000
Tank Location: ABOVEGROUND

[Click here for Florida Oculus:](#)

U137
Target
Property

998 WEST TAFT VINELAND
ORLANDO, FL

FL SPILLS **S123491265**
N/A

Site 1 of 4 in cluster U

Actual:
94 ft.
Focus Map:
8

SPILLS:
OHMIT Incident Number: 62641
Incident Legacy: Not reported
On-Scene Response: No
Criminal Indicator: No
Hurricane Indicator: No
Incident Date: 03/14/2019
Incident Status: Pending-DM
Incident Report Date: Not reported
Pollutant: Used oil
Pollutants Category: Petroleum
Substance Spilled: Used oil
Amount Spilled (Gallons): 0.00
Pollutant - Unit Measure: gallon

Pollutant: Industrial wastewater
Pollutants Category: Wastewater
Substance Spilled: Industrial wastewater
Amount Spilled (Gallons): 0.00
Pollutant - Unit Measure: gallon

Incident Party Name: Local Programs
Description: Inland

Incident Party Name: Local Programs

Map ID
Direction
Distance
Elevation

MAP FINDINGS

Site

Database(s)

EDR ID Number
EPA ID Number

(Continued)

S123491265

Description: Inland
Incident Party Name: Taft Vineland Truck Services
Description: Inland
Incident Party Name: Taft Vineland Truck Services
Description: Inland

U138 **DE LEON TIRE SERVICES**
Target **998 TAFT VINELAND RD**
Property **ORLANDO, FL 32824**

FL SWF/LF **S113899511**
N/A

Site 2 of 4 in cluster U

Actual: SWF/LF:
94 ft. Facility ID: 96777
Focus Map: District: CD
8 Lat/Long: :: / ::
Class Type: 754
Classification: WASTE TIRE COLLECTOR
Class Status: INACTIVE (I)
Section: Not reported
Township: Not reported
Range: Not reported
Responsible Authority Name: Not reported
Responsible Authority Address: Not reported
Responsible Authority City,St,Zip: Not reported
Responsible Authority Phone: Not reported
EMail Address1: Not reported
EMail Address2: Not reported
Site Supervisor Name: Not reported
Site Supervisor Addr: Not reported
Site Supervisor City/State/Zip: Not reported
Site Supervisor Telephone: Not reported
Land Owner Name: Not reported
Land Owner Address: Not reported
Land Owner City/State/Zip: Not reported
Land Owner Telephone: Not reported

[Click here for Florida Oculus:](#)

U139 **TAFT VINELAND TRUCK SERVICES, LLC**
Target **998 TAFT VINELAND ROAD**
Property **ORLANDO, FL 32824**

FL SWF/LF **S113898260**
N/A

Site 3 of 4 in cluster U

Actual: SWF/LF:
94 ft. Facility ID: 100100
Focus Map: District: CD
8 Lat/Long: :: / ::
Class Type: 754
Classification: WASTE TIRE COLLECTOR
Class Status: INACTIVE (I)
Section: Not reported

Map ID
Direction
Distance
Elevation

MAP FINDINGS

Site

Database(s)

EDR ID Number
EPA ID Number

TAFT VINELAND TRUCK SERVICES, LLC (Continued)

S113898260

Township: Not reported
Range: Not reported
Responsible Authority Name: Not reported
Responsible Authority Address: Not reported
Responsible Authority City,St,Zip: Not reported
Responsible Authority Phone: Not reported
EMail Address1: Not reported
EMail Address2: Not reported
Site Supervisor Name: Not reported
Site Supervisor Addr: Not reported
Site Supervisor City/State/Zip: Not reported
Site Supervisor Telephone: Not reported
Land Owner Name: Not reported
Land Owner Address: Not reported
Land Owner City/State/Zip: Not reported
Land Owner Telephone: Not reported

[Click here for Florida Oculus:](#)

U140
Target
Property

**998 WEST TAFT VINELAND
ORLANDO, FL**

**ERNS 2019240128
N/A**

Site 4 of 4 in cluster U

Actual:
94 ft.
Focus Map:
8

[Click this hyperlink](#) while viewing on your computer to access additional ERNS detail in the EDR Site Report.

V141
Target
Property

**10066 GENERAL DRIVE
ORLANDO, FL**

**HMIRS 20016618
N/A**

Site 1 of 85 in cluster V

Actual:
92 ft.
Focus Map:
9

[Click this hyperlink](#) while viewing on your computer to access additional HMIRS detail in the EDR Site Report.

MAP FINDINGS

Map ID
Direction
Distance
Elevation

Site

Database(s)

EDR ID Number
EPA ID Number

V142
Target 10066 GENERAL DRIVE
Property ORLANDO, FL

HMIRS 97110648
N/A

Site 2 of 85 in cluster V

Actual: 92 ft. [Click this hyperlink](#) while viewing on your computer to access additional HMIRS detail in the EDR Site Report.
Focus Map: 9

V143
Target 10066 GENERAL DR
Property ORLANDO, FL

HMIRS 97090652
N/A

Site 3 of 85 in cluster V

Actual: 92 ft. [Click this hyperlink](#) while viewing on your computer to access additional HMIRS detail in the EDR Site Report.
Focus Map: 9

V144
Target 10066 GENERAL DRIVE
Property ORLANDO, FL

HMIRS 2001030373
N/A

Site 4 of 85 in cluster V

Actual: 92 ft. [Click this hyperlink](#) while viewing on your computer to access additional HMIRS detail in the EDR Site Report.
Focus Map: 9

V145
Target 10066 GENERAL DR
Property ORLANDO, FL

HMIRS 98020455
N/A

Site 5 of 85 in cluster V

Actual: 92 ft. [Click this hyperlink](#) while viewing on your computer to access additional HMIRS detail in the EDR Site Report.
Focus Map: 9

MAP FINDINGS

Map ID Direction Distance Elevation		Database(s)	EDR ID Number EPA ID Number
--	--	-------------	--------------------------------

V146		HMIRS	98020454
Target Property	10066 GENERAL DR ORLANDO, FL		N/A

Site 6 of 85 in cluster V

Actual:
92 ft. [Click this hyperlink](#) while viewing on your computer to access additional HMIRS detail in the EDR Site Report.

Focus Map:
9

V147		HMIRS	97020790
Target Property	10066 GENERAL DR ORLANDO, FL		N/A

Site 7 of 85 in cluster V

Actual:
92 ft. [Click this hyperlink](#) while viewing on your computer to access additional HMIRS detail in the EDR Site Report.

Focus Map:
9

V148		HMIRS	97020885
Target Property	10066 GENERAL DRIVE ORLANDO, FL		N/A

Site 8 of 85 in cluster V

Actual:
92 ft. [Click this hyperlink](#) while viewing on your computer to access additional HMIRS detail in the EDR Site Report.

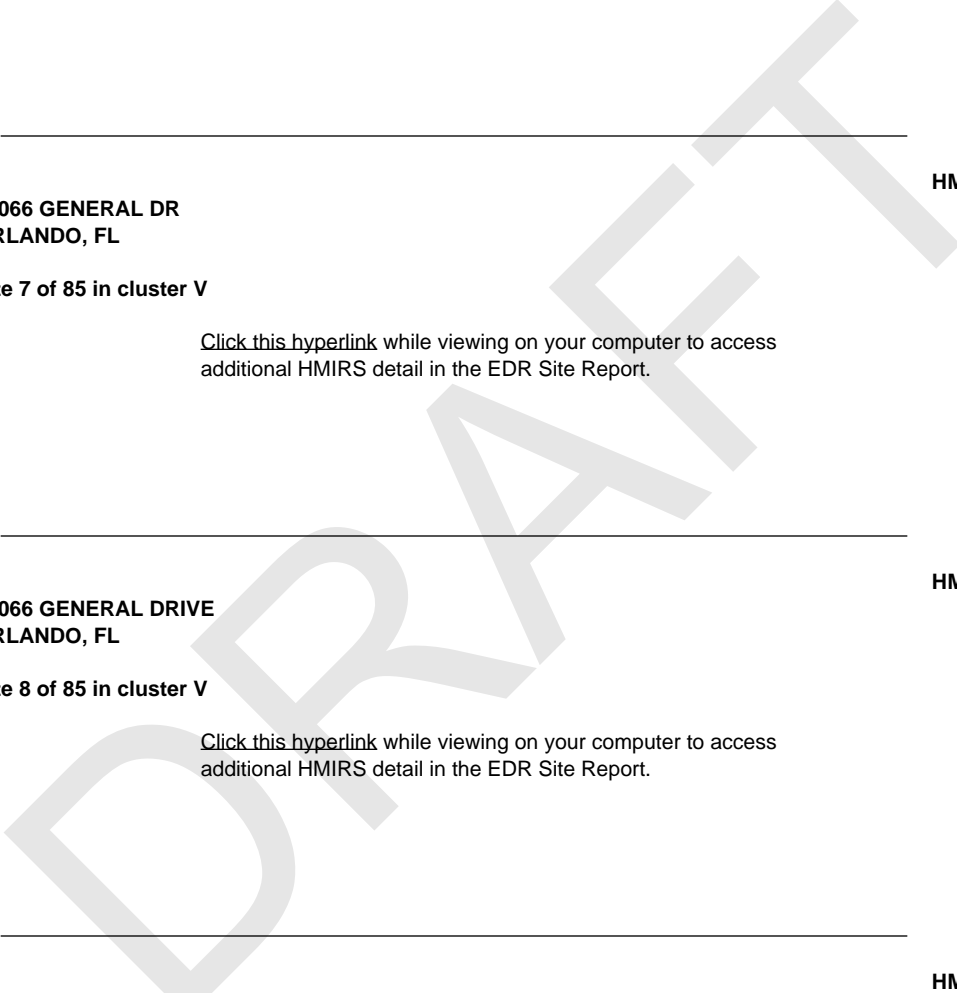
Focus Map:
9

V149		HMIRS	96110139
Target Property	10066 GENERAL DRIVE ORLANDO, FL		N/A

Site 9 of 85 in cluster V

Actual:
92 ft. [Click this hyperlink](#) while viewing on your computer to access additional HMIRS detail in the EDR Site Report.

Focus Map:
9



MAP FINDINGS

Map ID
Direction
Distance
Elevation Site Database(s) EDR ID Number
EPA ID Number

V150
Target 10066 GENERAL DR
Property ORLANDO, FL HMIRS 96120752
N/A

Site 10 of 85 in cluster V

Actual: 92 ft. [Click this hyperlink](#) while viewing on your computer to access additional HMIRS detail in the EDR Site Report.
Focus Map: 9

V151
Target 10066 GENERAL DR
Property ORLANDO, FL HMIRS 97080137
N/A

Site 11 of 85 in cluster V

Actual: 92 ft. [Click this hyperlink](#) while viewing on your computer to access additional HMIRS detail in the EDR Site Report.
Focus Map: 9

V152
Target 10066 GENERAL DR
Property ORLANDO, FL HMIRS 97090617
N/A

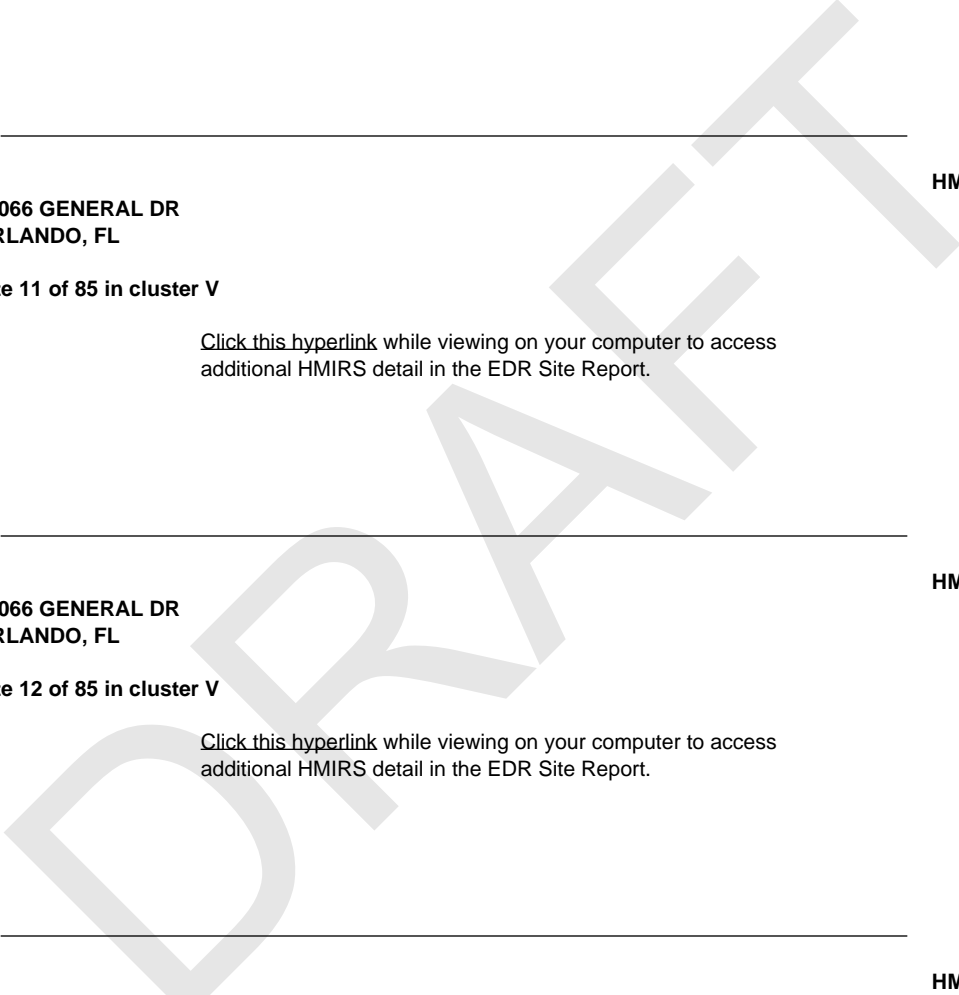
Site 12 of 85 in cluster V

Actual: 92 ft. [Click this hyperlink](#) while viewing on your computer to access additional HMIRS detail in the EDR Site Report.
Focus Map: 9

V153
Target 10066 GENERAL DR
Property ORLANDO, FL HMIRS 97060507
N/A

Site 13 of 85 in cluster V

Actual: 92 ft. [Click this hyperlink](#) while viewing on your computer to access additional HMIRS detail in the EDR Site Report.
Focus Map: 9



MAP FINDINGS

Map ID
Direction
Distance
Elevation

Site

Database(s)

EDR ID Number
EPA ID Number

V154

Target Property 10066 GENERAL DR
ORLANDO, FL

HMIRS 97060509
N/A

Site 14 of 85 in cluster V

Actual:
92 ft.

[Click this hyperlink](#) while viewing on your computer to access additional HMIRS detail in the EDR Site Report.

Focus Map:
9

V155

Target Property 10066 GENERAL DRIVE
ORLANDO, FL

HMIRS 9998070224
N/A

Site 15 of 85 in cluster V

Actual:
92 ft.

[Click this hyperlink](#) while viewing on your computer to access additional HMIRS detail in the EDR Site Report.

Focus Map:
9

V156

Target Property 10066 GENERAL DRIVE
ORLANDO, FL

HMIRS 9998040848
N/A

Site 16 of 85 in cluster V

Actual:
92 ft.

[Click this hyperlink](#) while viewing on your computer to access additional HMIRS detail in the EDR Site Report.

Focus Map:
9

V157

Target Property 10066 GENERAL DRIVE
ORLANDO, FL

HMIRS 2001020803
N/A

Site 17 of 85 in cluster V

Actual:
92 ft.

[Click this hyperlink](#) while viewing on your computer to access additional HMIRS detail in the EDR Site Report.

Focus Map:
9

Map ID
Direction
Distance
Elevation

MAP FINDINGS

Site

Database(s)

EDR ID Number
EPA ID Number

V158
Target **10066 GENERAL DRIVE**
Property **ORLANDO, FL**

HMIRS 9998070227
N/A

Site 18 of 85 in cluster V

Actual: 92 ft. [Click this hyperlink](#) while viewing on your computer to access additional HMIRS detail in the EDR Site Report.

Focus Map: 9

V159
Target **CONSOLIDATED FREIGHTWAYS**
Property **10066 GENERAL DR**
ORLANDO, FL

FL RGA LUST S115170095
N/A

Site 19 of 85 in cluster V

Actual: 92 ft. RGA LUST:
Focus Map: 9

2004	CONSOLIDATED FREIGHTWAYS	10066 GENERAL DR
2003	CONSOLIDATED FREIGHTWAYS	10066 GENERAL DR
2002	CONSOLIDATED FREIGHTWAYS	10066 GENERAL DR
2001	CONSOLIDATED FREIGHTWAYS	10066 GENERAL DR
2000	CONSOLIDATED FREIGHTWAYS	10066 GENERAL DR
1999	CONSOLIDATED FREIGHTWAYS	10066 GENERAL DR
1998	CONSOLIDATED FREIGHTWAYS	10066 GENERAL DR

V160
Target **10066 GENERAL DRIVE**
Property **ORLANDO, FL**

HMIRS 2002080050
N/A

Site 20 of 85 in cluster V

Actual: 92 ft. [Click this hyperlink](#) while viewing on your computer to access additional HMIRS detail in the EDR Site Report.

Focus Map: 9

V161
Target **10066 GENERAL**
Property **ORLANDO, FL**

HMIRS 9998080538
N/A

Site 21 of 85 in cluster V

Actual: 92 ft. [Click this hyperlink](#) while viewing on your computer to access additional HMIRS detail in the EDR Site Report.

Focus Map: 9

MAP FINDINGS

Map ID			
Direction			
Distance			
Elevation	Site	Database(s)	EDR ID Number EPA ID Number

V162		HMIRS	9998080540
Target Property	10066 GENERAL DR ORLANDO, FL		N/A

Site 22 of 85 in cluster V

Actual: 92 ft. [Click this hyperlink](#) while viewing on your computer to access additional HMIRS detail in the EDR Site Report.

Focus Map: 9

V163		HMIRS	9900014900
Target Property	10066 GENERAL DRIVE ORLANDO, FL		N/A

Site 23 of 85 in cluster V

Actual: 92 ft. [Click this hyperlink](#) while viewing on your computer to access additional HMIRS detail in the EDR Site Report.

Focus Map: 9

V164		HMIRS	9999010755
Target Property	10066 GENERAL DRIVE ORLANDO, FL		N/A

Site 24 of 85 in cluster V

Actual: 92 ft. [Click this hyperlink](#) while viewing on your computer to access additional HMIRS detail in the EDR Site Report.

Focus Map: 9

V165		HMIRS	98020472
Target Property	10066 GENERAL DR ORLANDO, FL		N/A

Site 25 of 85 in cluster V

Actual: 92 ft. [Click this hyperlink](#) while viewing on your computer to access additional HMIRS detail in the EDR Site Report.

Focus Map: 9

MAP FINDINGS

Map ID
Direction
Distance
Elevation

Site

Database(s)

EDR ID Number
EPA ID Number

V166

Target 10066 GENERAL DRIVE
Property ORLANDO, FL

HMIRS 9900017380
N/A

Site 26 of 85 in cluster V

Actual:
92 ft.

[Click this hyperlink](#) while viewing on your computer to access additional HMIRS detail in the EDR Site Report.

Focus Map:
9

V167

Target 10066 GENERAL DRIVE
Property ORLANDO, FL

HMIRS 9998100392
N/A

Site 27 of 85 in cluster V

Actual:
92 ft.

[Click this hyperlink](#) while viewing on your computer to access additional HMIRS detail in the EDR Site Report.

Focus Map:
9

V168

Target 10066 GENERAL DRIVE
Property ORLANDO, FL

HMIRS 9998110930
N/A

Site 28 of 85 in cluster V

Actual:
92 ft.

[Click this hyperlink](#) while viewing on your computer to access additional HMIRS detail in the EDR Site Report.

Focus Map:
9

V169

Target 10066 GENERAL DRIVE
Property ORLANDO, FL

HMIRS 2000121281
N/A

Site 29 of 85 in cluster V

Actual:
92 ft.

[Click this hyperlink](#) while viewing on your computer to access additional HMIRS detail in the EDR Site Report.

Focus Map:
9

MAP FINDINGS

Map ID
Direction
Distance
Elevation Site Database(s) EDR ID Number
EPA ID Number

V170 **HMIRS** **96080554**
Target **10066 GENERAL** **N/A**
Property **ORLANDO, FL**

Site 30 of 85 in cluster V

Actual: [Click this hyperlink](#) while viewing on your computer to access
92 ft. additional HMIRS detail in the EDR Site Report.
Focus Map:
9

V171 **HMIRS** **94121015**
Target **10066 GENERAL DRIVE** **N/A**
Property **ORLANDO, FL**

Site 31 of 85 in cluster V

Actual: [Click this hyperlink](#) while viewing on your computer to access
92 ft. additional HMIRS detail in the EDR Site Report.
Focus Map:
9

V172 **HMIRS** **94110884**
Target **10066 GENERAL DRIVE** **N/A**
Property **ORLANDO, FL**

Site 32 of 85 in cluster V

Actual: [Click this hyperlink](#) while viewing on your computer to access
92 ft. additional HMIRS detail in the EDR Site Report.
Focus Map:
9

V173 **HMIRS** **94110883**
Target **10066 GENERAL DRIVE** **N/A**
Property **ORLANDO, FL**

Site 33 of 85 in cluster V

Actual: [Click this hyperlink](#) while viewing on your computer to access
92 ft. additional HMIRS detail in the EDR Site Report.
Focus Map:
9

MAP FINDINGS

Map ID
Direction
Distance
Elevation

Site

Database(s)

EDR ID Number
EPA ID Number

V174

Target 10066 GENERAL DRIVE
Property ORLANDO, FL

HMIRS 2001030544
N/A

Site 34 of 85 in cluster V

Actual:
92 ft.

[Click this hyperlink](#) while viewing on your computer to access additional HMIRS detail in the EDR Site Report.

Focus Map:
9

V175

Target 10066 GENERAL DR
Property ORLANDO, FL

HMIRS 95040318
N/A

Site 35 of 85 in cluster V

Actual:
92 ft.

[Click this hyperlink](#) while viewing on your computer to access additional HMIRS detail in the EDR Site Report.

Focus Map:
9

V176

Target 10066 GENERAL DR
Property ORLANDO, FL

HMIRS 95040019
N/A

Site 36 of 85 in cluster V

Actual:
92 ft.

[Click this hyperlink](#) while viewing on your computer to access additional HMIRS detail in the EDR Site Report.

Focus Map:
9

V177

Target 10066 GENERAL DRIVE
Property ORLANDO, FL

HMIRS 95030021
N/A

Site 37 of 85 in cluster V

Actual:
92 ft.

[Click this hyperlink](#) while viewing on your computer to access additional HMIRS detail in the EDR Site Report.

Focus Map:
9

MAP FINDINGS

Map ID
Direction
Distance
Elevation

Site

Database(s)

EDR ID Number
EPA ID Number

V178

Target 10066 GENERAL DRIVE
Property ORLANDO, FL

HMIRS 94101068
N/A

Site 38 of 85 in cluster V

Actual:
92 ft.

[Click this hyperlink](#) while viewing on your computer to access additional HMIRS detail in the EDR Site Report.

Focus Map:
9

V179

Target 10066 GENERAL DRIVE
Property ORLANDO, FL

HMIRS 94020200
N/A

Site 39 of 85 in cluster V

Actual:
92 ft.

[Click this hyperlink](#) while viewing on your computer to access additional HMIRS detail in the EDR Site Report.

Focus Map:
9

V180

Target 10066 GENERAL DRIVE
Property ORLANDO, FL

HMIRS 2001040224
N/A

Site 40 of 85 in cluster V

Actual:
92 ft.

[Click this hyperlink](#) while viewing on your computer to access additional HMIRS detail in the EDR Site Report.

Focus Map:
9

V181

Target 10066 GENERAL DRIVE
Property ORLANDO, FL

HMIRS 2001040222
N/A

Site 41 of 85 in cluster V

Actual:
92 ft.

[Click this hyperlink](#) while viewing on your computer to access additional HMIRS detail in the EDR Site Report.

Focus Map:
9

MAP FINDINGS

Map ID
Direction
Distance
Elevation

Site

Database(s)

EDR ID Number
EPA ID Number

V182

Target 10066 GENERAL DR
Property ORLANDO, FL

HMIRS 94030767
N/A

Site 42 of 85 in cluster V

Actual:
92 ft.

[Click this hyperlink](#) while viewing on your computer to access additional HMIRS detail in the EDR Site Report.

Focus Map:
9

V183

Target 10066 GENERAL DR
Property ORLANDO, FL

HMIRS 94080696
N/A

Site 43 of 85 in cluster V

Actual:
92 ft.

[Click this hyperlink](#) while viewing on your computer to access additional HMIRS detail in the EDR Site Report.

Focus Map:
9

V184

Target 10066 GENERAL DRIVE
Property ORLANDO, FL

HMIRS 94070865
N/A

Site 44 of 85 in cluster V

Actual:
92 ft.

[Click this hyperlink](#) while viewing on your computer to access additional HMIRS detail in the EDR Site Report.

Focus Map:
9

V185

Target 10066 GENERAL DR
Property ORLANDO, FL

HMIRS 94060691
N/A

Site 45 of 85 in cluster V

Actual:
92 ft.

[Click this hyperlink](#) while viewing on your computer to access additional HMIRS detail in the EDR Site Report.

Focus Map:
9

MAP FINDINGS

Map ID
Direction
Distance
Elevation

Site

Database(s)

EDR ID Number
EPA ID Number

V186

Target 10066 GENERAL DRIVE
Property ORLANDO, FL

HMIRS 95120290
N/A

Site 46 of 85 in cluster V

Actual:
92 ft.

[Click this hyperlink](#) while viewing on your computer to access additional HMIRS detail in the EDR Site Report.

Focus Map:
9

V187

Target 10066 GENERAL DRIVE
Property ORLANDO, FL

HMIRS 95110604
N/A

Site 47 of 85 in cluster V

Actual:
92 ft.

[Click this hyperlink](#) while viewing on your computer to access additional HMIRS detail in the EDR Site Report.

Focus Map:
9

V188

Target 10066 GENERAL DRIVE
Property ORLANDO, FL

HMIRS 95080830
N/A

Site 48 of 85 in cluster V

Actual:
92 ft.

[Click this hyperlink](#) while viewing on your computer to access additional HMIRS detail in the EDR Site Report.

Focus Map:
9

V189

Target 10066 GENERAL DRIVE
Property ORLANDO, FL

HMIRS 95120641
N/A

Site 49 of 85 in cluster V

Actual:
92 ft.

[Click this hyperlink](#) while viewing on your computer to access additional HMIRS detail in the EDR Site Report.

Focus Map:
9

MAP FINDINGS

Map ID
Direction
Distance
Elevation

Site

Database(s)

EDR ID Number
EPA ID Number

V190
Target
Property

10066 GENERAL DR
ORLANDO, FL

HMIRS 96080477
N/A

Site 50 of 85 in cluster V

Actual:
92 ft.

[Click this hyperlink](#) while viewing on your computer to access additional HMIRS detail in the EDR Site Report.

Focus Map:
9

V191
Target
Property

10066 GENERAL DR
ORLANDO, FL

HMIRS 96080463
N/A

Site 51 of 85 in cluster V

Actual:
92 ft.

[Click this hyperlink](#) while viewing on your computer to access additional HMIRS detail in the EDR Site Report.

Focus Map:
9

V192
Target
Property

10066 GENERAL DR
ORLANDO, FL

HMIRS 96040761
N/A

Site 52 of 85 in cluster V

Actual:
92 ft.

[Click this hyperlink](#) while viewing on your computer to access additional HMIRS detail in the EDR Site Report.

Focus Map:
9

V193
Target
Property

10066 GENERAL DRIVE
ORLANDO, FL

HMIRS 95080233
N/A

Site 53 of 85 in cluster V

Actual:
92 ft.

[Click this hyperlink](#) while viewing on your computer to access additional HMIRS detail in the EDR Site Report.

Focus Map:
9

MAP FINDINGS

Map ID			
Direction			
Distance			
Elevation	Site	Database(s)	EDR ID Number EPA ID Number

V194		HMIRS	95060794
Target Property	10066 GENERAL DR ORLANDO, FL		N/A

Site 54 of 85 in cluster V

Actual:
92 ft.

Focus Map:
9

[Click this hyperlink](#) while viewing on your computer to access additional HMIRS detail in the EDR Site Report.

V195		HMIRS	95050108
Target Property	10066 GENERLA DRIVE ORLANDO, FL		N/A

Site 55 of 85 in cluster V

Actual:
92 ft.

Focus Map:
9

[Click this hyperlink](#) while viewing on your computer to access additional HMIRS detail in the EDR Site Report.

V196		HMIRS	95050107
Target Property	10066 GENERAL DRIVE ORLANDO, FL		N/A

Site 56 of 85 in cluster V

Actual:
92 ft.

Focus Map:
9

[Click this hyperlink](#) while viewing on your computer to access additional HMIRS detail in the EDR Site Report.

V197		HMIRS	2001040765
Target Property	10066 GENERAL DRIVE ORLANDO, FL		N/A

Site 57 of 85 in cluster V

Actual:
92 ft.

Focus Map:
9

[Click this hyperlink](#) while viewing on your computer to access additional HMIRS detail in the EDR Site Report.

MAP FINDINGS

Map ID			
Direction			
Distance			
Elevation	Site	Database(s)	EDR ID Number EPA ID Number

V198		HMIRS	95080232
Target	10066 GENERLA DRIVE		N/A
Property	ORLANDO, FL		

Site 58 of 85 in cluster V

Actual:
92 ft. [Click this hyperlink](#) while viewing on your computer to access additional HMIRS detail in the EDR Site Report.

Focus Map:
9

V199		HMIRS	95080228
Target	10066 GENERLA DRIVE		N/A
Property	ORLANDO, FL		

Site 59 of 85 in cluster V

Actual:
92 ft. [Click this hyperlink](#) while viewing on your computer to access additional HMIRS detail in the EDR Site Report.

Focus Map:
9

V200		HMIRS	95060795
Target	10066 GENERAL DR		N/A
Property	ORLANDO, FL		

Site 60 of 85 in cluster V

Actual:
92 ft. [Click this hyperlink](#) while viewing on your computer to access additional HMIRS detail in the EDR Site Report.

Focus Map:
9

V201		HMIRS	9999010758
Target	10066 GENERAL DRIVE		N/A
Property	ORLANDO, FL		

Site 61 of 85 in cluster V

Actual:
92 ft. [Click this hyperlink](#) while viewing on your computer to access additional HMIRS detail in the EDR Site Report.

Focus Map:
9

Map ID
Direction
Distance
Elevation

MAP FINDINGS

Site

Database(s)

EDR ID Number
EPA ID Number

V202 CENTRAL TRANSPORT
Target 10066 GENERAL DR
Property ORLANDO, FL 32824

FL LUST U003107859
FL UST N/A
FL AST
FL CLEANUP SITES
FL DWM CONTAM
FL Financial Assurance

Site 62 of 85 in cluster V

Actual:
92 ft.

Focus Map:
9

LUST:

Region: STATE
Facility Id: 8521473
Facility Status: OPEN
Facility Type: C - Fuel user/Non-retail
Facility Phone: (586)939-7000
Facility Cleanup Rank: 7166
District: Central District
Lat/Long (dms): 28 25 11.5794 / 81 23 25.9919
Section: 11
Township: 24
Range: 29
Feature: Not reported
Method: AGPS
Datum: 0
Score: 29
Score Effective Date: 2011-03-10 00:00:00
Score When Ranked: 25
Operator: WALTER MILLENBRUCK
Name Update: 2007-09-19 00:00:00
Address Update: 2004-11-30 00:00:00

Petroleum Cleanup PCT Facility Score:

Facility Cleanup Status: ONGO - ONGOING
Contact: JOHN CHAMPAGNE
Contact Company: CROWN ENTERPRISES, INC
Contact Address: 12225 STEPHENS RD
Contact City/State/Zip: WARREN, MI 48089
Phone: (586)939-7000
Bad Address Ind: N
State: FL
Zip: 32824, 8035
Score: 29
Score Effective Date: 2011-03-10 00:00:00
Related Party ID: 57031
Primary RP Role: ACCOUNT OWNER
RP Begin Date: 2007-09-19
RP Zip: Not reported
RP Extension: 2946

Discharge Cleanup Summary:

Discharge Date: 10/12/1989
PCT Discharge Combined: Not reported
Cleanup Required: R - CLEANUP REQUIRED
Discharge Cleanup Status: RA - RA ONGOING
Disch Cleanup Status Date: 8/26/1998
Cleanup Work Status: INACTIVE
Information Source: D - DISCHARGE NOTIFICATION
Other Source Description: Not reported
Eligibility Indicator: E - ELIGIBLE
Site Manager: TAYLOR_DT
Site Mgr End Date: Not reported

Map ID
Direction
Distance
Elevation

MAP FINDINGS

Site

Database(s)

EDR ID Number
EPA ID Number

CENTRAL TRANSPORT (Continued)

U003107859

Tank Office: PCLP48 - ORANGE COUNTY ENVIRONMENTAL PROTECTION DIV

Petroleum Cleanup Program Eligibility:

Facility ID: 8521473
Discharge Date: 10/12/1989
Pct Discharge Combined With: Not reported
Cleanup Required: R - CLEANUP REQUIRED
Discharge Cleanup Status: RA - RA ONGOING
Disch Cleanup Status Date: 8/26/1998
Cleanup Work Status: INACTIVE
Information Source: D - DISCHARGE NOTIFICATION
Other Source Description: Not reported
Application Received Date: 11/28/2001
Cleanup Program: C - PETROLEUM CLEANUP PARTICIPATION PROGRAM
Eligibility Status: 11/28/2001
Elig Status Date: 11/28/2001
Letter Of Intent Date: Not reported
Redetermined: No
Inspection Date: 4/4/2005
Site Manager: TAYLOR_DT
Site Mgr End Date: Not reported
Tank Office: PCLP48 - ORANGE COUNTY ENVIRONMENTAL PROTECTION DIV
Deductible Amount: Not reported
Deductible Paid To Date: 0
Co-Pay Amount: 25
Co-Pay Paid To Date: 0
Cap Amount: 400000

Contaminated Media:

Discharge Date: 10/12/1989
Pct Discharge Combined With: Not reported
Cleanup Required: R - CLEANUP REQUIRED
Discharge Cleanup Status: RA - RA ONGOING
Disch Cleanup Status Date: 8/26/1998
Cleanup Work Status: INACTIVE
Information Source: D - DISCHARGE NOTIFICATION
Other Source Description: Not reported
Elig Indicator: E - ELIGIBLE
Site Manager: TAYLOR_DT
Site Mgr End Date: Not reported
Tank Office: PCLP48 - ORANGE COUNTY ENVIRON
Contaminated Drinking Wells: 0
Contaminated Monitoring Well: No
Contaminated Soil: No
Contaminated Surface Water: No
Contaminated Ground Water: Yes
Pollutant: Z - Other Non Regulated
Pollutant Other Description: DIESEL
Gallons Discharged: Not reported

Task Information:

District: CD
Facility ID: 8521473
Facility Status: OPEN
Facility Type: C - Fuel user/Non-retail -
County: ORANGE
County ID: 48
Cleanup Eligibility Status: E
Source Effective Date: Not reported

Map ID
Direction
Distance
Elevation

MAP FINDINGS

Site

Database(s)

EDR ID Number
EPA ID Number

CENTRAL TRANSPORT (Continued)

U003107859

Discharge Date: 10-12-1989
Cleanup Required: R - CLEANUP REQUIRED
Discharge Cleanup Status: RA - RA ONGOING
Disch Cleanup Status Date: 08-26-1998
SRC Action Type: -
SRC Submit Date: Not reported
SRC Review Date: Not reported
SRC Completion Status: -
SRC Issue Date: Not reported
SRC Comment: Not reported
Cleanup Work Status: INACTIVE
Site Mgr: TAYLOR_DT
Site Mgr End Date: Not reported
Tank Office: PCLP48 - Orange County
SR Task ID: Not reported
SR Cleanup Responsible: -
SR Funding Eligibility Type: -
SR Actual Cost: Not reported
SR Completion Date: Not reported
SR Payment Date: Not reported
SR Oral Date: Not reported
SR Written Date: Not reported
SR Soil Removal: Not reported
SR Free Product Removal: Not reported
SR Soil Tonnage Removed: Not reported
SR Soil Treatment: Not reported
SR Other Treatment: Not reported
SR Alternate Proc Received Date: Not reported
SR Alternate Procedure Status: Not reported
SR Alternate Procedure Status Date: Not reported
SR Alternate Procedure Comments: Not reported
SA Task ID: 21035
SA Cleanup Responsible: -
SA Funding Eligibility Type: -
SA Actual Cost: Not reported
SA Completion Date: 12-11-1996
SA Payment Date: Not reported
RAP Task ID: 21036
RAP Cleanup Responsible ID: -
RAP Funding Eligibility Type: -
RAP Actual Cost: Not reported
RAP Completion Date: Not reported
RAP Payment Date: Not reported
RAP Last Order Approved: 1997-09-08 00:00:00
RA Task ID: 64413
RA Cleanup Responsible: -
RA Funding Eligibility Type: -
RA Years to Complete: Not reported
RA Actual Cost: Not reported

[Click here for Florida Oculus:](#)

UST:

Facility Id: 8521473
Facility Status: OPEN
Type Description: Fuel user/Non-retail
Facility Phone: 5869397000

Map ID
Direction
Distance
Elevation

MAP FINDINGS

Site

Database(s)

EDR ID Number
EPA ID Number

CENTRAL TRANSPORT (Continued)

U003107859

Region: STATE
Positioning Method: AGPS
Lat/Long (dms): 28 25 10 / 81 23 18
Owner:
Owner Id: 57031
Owner Name: CROWN ENTERPRISES, INC
Owner Address: 12225 STEPHENS RD
Owner Address 2: ATTN: STORAGE TANK REGIS
Owner City,St,Zip: WARREN, MI 48089
Owner Contact: JOHN CHAMPAGNE
Owner Phone: 5869397000

Tank Info:
Name: CENTRAL TRANSPORT
Address: 10066 GENERAL DR
Tank Id: 1
Status: Closed in place
Status Date: 4/1/2005
Install Date: 12/1/1984
Substance: Vehicular diesel
Content Description: Vehicular Diesel
Gallons: 20000
Vessel Indicator: TANK
Tank Location: UNDERGROUND
DEP Contractor: C

Name: CENTRAL TRANSPORT
Address: 10066 GENERAL DR
Tank Id: 2
Status: Closed in place
Status Date: 4/1/2005
Install Date: 12/1/1984
Substance: Vehicular diesel
Content Description: Vehicular Diesel
Gallons: 20000
Vessel Indicator: TANK
Tank Location: UNDERGROUND
DEP Contractor: C

Name: CENTRAL TRANSPORT
Address: 10066 GENERAL DR
Tank Id: 3
Status: Closed in place
Status Date: 4/1/2005
Install Date: 12/1/1984
Substance: Vehicular diesel
Content Description: Vehicular Diesel
Gallons: 20000
Vessel Indicator: TANK
Tank Location: UNDERGROUND
DEP Contractor: C

Name: CENTRAL TRANSPORT
Address: 10066 GENERAL DR
Tank Id: 4
Status: Closed in place

Map ID
Direction
Distance
Elevation

MAP FINDINGS

Site

Database(s)

EDR ID Number
EPA ID Number

CENTRAL TRANSPORT (Continued)

U003107859

Status Date: 4/1/2005
Install Date: 12/1/1984
Substance: Vehicular diesel
Content Description: Vehicular Diesel
Gallons: 20000
Vessel Indicator: TANK
Tank Location: UNDERGROUND
DEP Contractor: C

Name: CENTRAL TRANSPORT
Address: 10066 GENERAL DR
Tank Id: 5
Status: Closed in place
Status Date: 4/1/2005
Install Date: 12/1/1984
Substance: Vehicular diesel
Content Description: Vehicular Diesel
Gallons: 20000
Vessel Indicator: TANK
Tank Location: UNDERGROUND
DEP Contractor: C

Name: CENTRAL TRANSPORT
Address: 10066 GENERAL DR
Tank Id: 6
Status: Closed in place
Status Date: 6/8/2005
Install Date: 12/1/1984
Substance: Vehicular diesel
Content Description: Vehicular Diesel
Gallons: 20000
Vessel Indicator: TANK
Tank Location: UNDERGROUND
DEP Contractor: C

Name: CENTRAL TRANSPORT
Address: 10066 GENERAL DR
Tank Id: 7
Status: Closed in place
Status Date: 12/1/1998
Install Date: 12/1/1984
Substance: New/lube oil
Content Description: New/Lube Oil
Gallons: 10000
Vessel Indicator: TANK
Tank Location: UNDERGROUND
DEP Contractor: C

Name: CENTRAL TRANSPORT
Address: 10066 GENERAL DR
Tank Id: 8
Status: Closed in place
Status Date: 12/1/1998
Install Date: 12/1/1984
Substance: Hazardous substance
Content Description: Hazardous Substance
Gallons: 10000

Map ID
Direction
Distance
Elevation

MAP FINDINGS

Site

Database(s)

EDR ID Number
EPA ID Number

CENTRAL TRANSPORT (Continued)

U003107859

Vessel Indicator: TANK
Tank Location: UNDERGROUND
DEP Contractor: C

Name: CENTRAL TRANSPORT
Address: 10066 GENERAL DR
Tank Id: 9
Status: Closed in place
Status Date: 12/1/1998
Install Date: 12/1/1984
Substance: Waste oil
Content Description: Waste Oil
Gallons: 1000
Vessel Indicator: TANK
Tank Location: UNDERGROUND
DEP Contractor: C

[Click here for Florida Oculus:](#)

AST:

Name: CENTRAL TRANSPORT
Address: 10066 GENERAL DR
Facility ID: 8521473
Facility Status: OPEN
Type Description: Fuel user/Non-retail
Facility Phone: 5869397000
DEP Contractor Own: C
Region: STATE
Positioning Method: AGPS
Lat/Long (dms): 28 25 10 / 81 23 18

Owner:

Owner Id: 57031
Owner Name: CROWN ENTERPRISES, INC
Owner Address: 12225 STEPHENS RD
Owner Address 2: ATTN: STORAGE TANK REGIS
Owner City,St,Zip: WARREN, MI 48089
Owner Contact: JOHN CHAMPAGNE
Owner Phone: 5869397000

Tank Id: 10
Status: In service
Status Date: 9/1/2007
Install Date: 9/1/2007
Substance: Vehicular diesel
Content Description: Vehicular Diesel
Gallons: 30000
Tank Location: ABOVEGROUND

Construction:

Tank Id: 10
Construction Category: Primary Construction
Construction Description: Steel

Tank Id: 10

Map ID
Direction
Distance
Elevation

MAP FINDINGS

Site

Database(s)

EDR ID Number
EPA ID Number

CENTRAL TRANSPORT (Continued)

U003107859

Construction Category: Secondary Containment
Construction Description: Double wall

Tank Id: 10
Construction Category: Overfill/Spill
Construction Description: Spill containment bucket

Tank Id: 10
Construction Category: Overfill/Spill
Construction Description: Level gauges/alarms

Tank Id: 10
Construction Category: Overfill/Spill
Construction Description: Tight fill

Monitoring:
Tank ID: 10
Monitoring Description: Visual inspection of ASTs

Tank ID: 10
Monitoring Description: Monitor dbl wall tank space

Tank ID: 10
Monitoring Description: Visual inspect dispenser liners

Tank ID: 10
Monitoring Description: Mechanical line leak detector

Tank ID: 10
Monitoring Description: Automatic tank gauging - USTs

Piping:
Tank ID: 10
Piping Category: Miscellaneous Attributes
Piping Description: Dispenser liners

Tank ID: 10
Piping Category: Miscellaneous Attributes
Piping Description: Abv, no soil contact

Tank ID: 10
Piping Category: Primary Construction
Piping Description: Steel/galvanized metal

Tank ID: 10
Piping Category: Miscellaneous Attributes
Piping Description: Pressurized piping system

[Click here for Florida Oculus:](#)

CLEANUP SITES:

DEP Cleanup Site Key: 58711650
Source Database Name: Storage Tank Contamination Monitoring
Source Database Id: 8521473
CPAC Program Area Id: TK

Map ID
Direction
Distance
Elevation

MAP FINDINGS

Site

Database(s)

EDR ID Number
EPA ID Number

CENTRAL TRANSPORT (Continued)

U003107859

CLLC Cleanup Category Key: PETRO
RSC2 Remediation Status Key: ACTIVE
Data Load Date: 05/28/2019
OC3 Office Id: CD
Physical Address Line 2: Not reported
OIC Object Of Interest Id: FACIL
PC2 Proximity Id: CENTR
Calc Coordinates Accuracy Level Id: 4
CMC2 Coordinate Method Id: Digital Aerial Photography With Ground Control
DC4 Datum Id: High Accuracy Reference Network
VSC1 Verification Status: REVIEWED
Collect Username: FENELL_M48
Collect Date: 10/17/2003
Collect Affiliation: CONTRACTOR
Map Source: 1999 doqs
Map Source Scale: 3930
Interpolation Scale: Not reported
Verifier Username: FENELL_M48
Verifier Affiliation: CONTRACTOR
Verification Date: 10/17/2003
Verified Coordinate Method Id: Digital Aerial Photography With Ground Control
Source Database Name Code: STCM
CMC2 Coordinate Method ID Code: DPHO
DC4 Datum ID Code: HARN
Verified Coordinate Method ID Code: DPHO
Comments: Not reported
Latitude/Longitude (deg/min/sec): 28 25 11.5794 / 81 23 25.9919

DWM CONTAM:

Program Site Id: 8521473
Lat DD: 28
Lat MM: 25
Lat SS: 11.5794
Long DD: 81
Long MM: 23
Long SS: 25.9919
Office/ District: CD
Program Area: Storage Tanks
Offsite Contamination: Not reported
Project Manager: Not reported
Priority Score: 29
Datum: 0
Method: AGPS
Facility Status: OPEN
Feature: Not reported
Section: 11
Township: 24
Range: 29
Staff Assigned: Not reported
Priority (Y/N): Not reported

FL Financial Assurance 3:

Region: 3
Facility ID: 8521473
Facility Phone: 5869397000
Facility Status: OPEN

Map ID
Direction
Distance
Elevation

MAP FINDINGS

Site

Database(s)

EDR ID Number
EPA ID Number

CENTRAL TRANSPORT (Continued)

U003107859

Facility Type: C
Type Description: Fuel user/Non-retail
DEP CO: P
Financial Responsibility: INSURANCE
Insurance Company: CHEROKEE INSURANCE COMPANY
Effective Date: 01/01/2009
Expire Date: 01/01/2010
Owner ID: 57031
Owner Name: CROWN ENTERPRISES, INC
Owner Address: 12225 STEPHENS RD
Owner Address2: ATTN: STORAGE TANK REGIS
Owner City,St,Zip: WARREN, MI 48089
Contact: JOHN CHAMPAGNE
Resp Party Phone: 5869397000

Region: 3
Facility ID: 8521473
Facility Phone: 5869397000
Facility Status: OPEN
Facility Type: C
Type Description: Fuel user/Non-retail
DEP CO: P
Financial Responsibility: INSURANCE
Insurance Company: CHEROKEE INSURANCE COMPANY
Effective Date: 01/01/2010
Expire Date: 01/01/2011
Owner ID: 57031
Owner Name: CROWN ENTERPRISES, INC
Owner Address: 12225 STEPHENS RD
Owner Address2: ATTN: STORAGE TANK REGIS
Owner City,St,Zip: WARREN, MI 48089
Contact: JOHN CHAMPAGNE
Resp Party Phone: 5869397000

Region: 3
Facility ID: 8521473
Facility Phone: 5869397000
Facility Status: OPEN
Facility Type: C
Type Description: Fuel user/Non-retail
DEP CO: P
Financial Responsibility: INSURANCE
Insurance Company: CHEROKEE INSURANCE COMPANY
Effective Date: 01/01/2012
Expire Date: 01/01/2013
Owner ID: 57031
Owner Name: CROWN ENTERPRISES, INC
Owner Address: 12225 STEPHENS RD
Owner Address2: ATTN: STORAGE TANK REGIS
Owner City,St,Zip: WARREN, MI 48089
Contact: JOHN CHAMPAGNE
Resp Party Phone: 5869397000

Region: 3
Facility ID: 8521473
Facility Phone: 5869397000
Facility Status: OPEN

Map ID
Direction
Distance
Elevation

MAP FINDINGS

Site

Database(s)

EDR ID Number
EPA ID Number

CENTRAL TRANSPORT (Continued)

U003107859

Facility Type: C
Type Description: Fuel user/Non-retail
DEP CO: P
Financial Responsibility: INSURANCE
Insurance Company: CHEROKEE INSURANCE COMPANY
Effective Date: 01/01/2013
Expire Date: 01/01/2014
Owner ID: 57031
Owner Name: CROWN ENTERPRISES, INC
Owner Address: 12225 STEPHENS RD
Owner Address2: ATTN: STORAGE TANK REGIS
Owner City,St,Zip: WARREN, MI 48089
Contact: JOHN CHAMPAGNE
Resp Party Phone: 5869397000

Region: 3
Facility ID: 8521473
Facility Phone: 5869397000
Facility Status: OPEN
Facility Type: C
Type Description: Fuel user/Non-retail
DEP CO: P
Financial Responsibility: INSURANCE
Insurance Company: CHEROKEE INSURANCE COMPANY
Effective Date: 01/01/2014
Expire Date: 01/01/2015
Owner ID: 57031
Owner Name: CROWN ENTERPRISES, INC
Owner Address: 12225 STEPHENS RD
Owner Address2: ATTN: STORAGE TANK REGIS
Owner City,St,Zip: WARREN, MI 48089
Contact: JOHN CHAMPAGNE
Resp Party Phone: 5869397000

Region: 3
Facility ID: 8521473
Facility Phone: 5869397000
Facility Status: OPEN
Facility Type: C
Type Description: Fuel user/Non-retail
DEP CO: P
Financial Responsibility: INSURANCE
Insurance Company: CHEROKEE INSURANCE COMPANY
Effective Date: 01/01/2015
Expire Date: 01/01/2016
Owner ID: 57031
Owner Name: CROWN ENTERPRISES, INC
Owner Address: 12225 STEPHENS RD
Owner Address2: ATTN: STORAGE TANK REGIS
Owner City,St,Zip: WARREN, MI 48089
Contact: JOHN CHAMPAGNE
Resp Party Phone: 5869397000

Region: 3
Facility ID: 8521473
Facility Phone: 5869397000
Facility Status: OPEN

Map ID
Direction
Distance
Elevation

MAP FINDINGS

Site

Database(s)

EDR ID Number
EPA ID Number

CENTRAL TRANSPORT (Continued)

U003107859

Facility Type: C
Type Description: Fuel user/Non-retail
DEP CO: P
Financial Responsibility: INSURANCE
Insurance Company: CHEROKEE INSURANCE COMPANY
Effective Date: 01/01/2016
Expire Date: 01/01/2017
Owner ID: 57031
Owner Name: CROWN ENTERPRISES, INC
Owner Address: 12225 STEPHENS RD
Owner Address2: ATTN: STORAGE TANK REGIS
Owner City,St,Zip: WARREN, MI 48089
Contact: JOHN CHAMPAGNE
Resp Party Phone: 5869397000

Region: 3
Facility ID: 8521473
Facility Phone: 5869397000
Facility Status: OPEN
Facility Type: C
Type Description: Fuel user/Non-retail
DEP CO: P
Financial Responsibility: INSURANCE
Insurance Company: CHEROKEE INSURANCE COMPANY
Effective Date: 01/01/2017
Expire Date: 01/01/2018
Owner ID: 57031
Owner Name: CROWN ENTERPRISES, INC
Owner Address: 12225 STEPHENS RD
Owner Address2: ATTN: STORAGE TANK REGIS
Owner City,St,Zip: WARREN, MI 48089
Contact: JOHN CHAMPAGNE
Resp Party Phone: 5869397000

Region: 3
Facility ID: 8521473
Facility Phone: 5869397000
Facility Status: OPEN
Facility Type: C
Type Description: Fuel user/Non-retail
DEP CO: P
Financial Responsibility: INSURANCE
Insurance Company: CHEROKEE INSURANCE COMPANY
Effective Date: 01/01/2018
Expire Date: 01/01/2019
Owner ID: 57031
Owner Name: CROWN ENTERPRISES, INC
Owner Address: 12225 STEPHENS RD
Owner Address2: ATTN: STORAGE TANK REGIS
Owner City,St,Zip: WARREN, MI 48089
Contact: JOHN CHAMPAGNE
Resp Party Phone: 5869397000

MAP FINDINGS

Map ID
Direction
Distance
Elevation

Site

Database(s)

EDR ID Number
EPA ID Number

V203

Target 10066 GENERAL DRIVE
Property ORLANDO, FL

HMIRS 2000021827
N/A

Site 63 of 85 in cluster V

Actual:
92 ft.

[Click this hyperlink](#) while viewing on your computer to access additional HMIRS detail in the EDR Site Report.

Focus Map:
9

V204

Target 10066 GENERAL DRIVE
Property ORLANDO, FL

HMIRS 2000021828
N/A

Site 64 of 85 in cluster V

Actual:
92 ft.

[Click this hyperlink](#) while viewing on your computer to access additional HMIRS detail in the EDR Site Report.

Focus Map:
9

V205

Target 10066 GENERAL DRIVE
Property ORLANDO, FL

HMIRS 2000033838
N/A

Site 65 of 85 in cluster V

Actual:
92 ft.

[Click this hyperlink](#) while viewing on your computer to access additional HMIRS detail in the EDR Site Report.

Focus Map:
9

V206

Target 10066 GENERAL DRIVE
Property ORLANDO, FL

HMIRS 2000030483
N/A

Site 66 of 85 in cluster V

Actual:
92 ft.

[Click this hyperlink](#) while viewing on your computer to access additional HMIRS detail in the EDR Site Report.

Focus Map:
9

Map ID
Direction
Distance
Elevation

MAP FINDINGS

Site

Database(s)

EDR ID Number
EPA ID Number

V207
Target 10066 GENERAL DRIVE
Property ORLANDO, FL

HMIRS 2000030482
N/A

Site 67 of 85 in cluster V

Actual: 92 ft. [Click this hyperlink](#) while viewing on your computer to access additional HMIRS detail in the EDR Site Report.

Focus Map:
9

V208 CENTRAL TRANSPORT #232 TERMINAL
Target 10066 GENERAL DR
Property ORLANDO, FL 32824

RCRA-CESQG 1008880298
FLR000123604

Site 68 of 85 in cluster V

Actual: 92 ft. RCRA-CESQG:
Date form received by agency: 03/07/2013
Focus Map: 9 Facility name: CENTRAL TRANSPORT #232 TERMINAL
Facility address: 10066 GENERAL DR
ORLANDO, FL 32824-8570
EPA ID: FLR000123604
Mailing address: STEPHENS RD
WARREN, MI 48089-2010
Contact: MELISSA VARNEY
Contact address: STEPHENS RD
WARREN, MI 48089-2010
Contact country: US
Contact telephone: 800-334-4883
Contact email: Not reported
EPA Region: 04
Classification: Conditionally Exempt Small Quantity Generator
Description: Handler: generates 100 kg or less of hazardous waste per calendar month, and accumulates 1000 kg or less of hazardous waste at any time; or generates 1 kg or less of acutely hazardous waste per calendar month, and accumulates at any time: 1 kg or less of acutely hazardous waste; or 100 kg or less of any residue or contaminated soil, waste or other debris resulting from the cleanup of a spill, into or on any land or water, of acutely hazardous waste; or generates 100 kg or less of any residue or contaminated soil, waste or other debris resulting from the cleanup of a spill, into or on any land or water, of acutely hazardous waste during any calendar month, and accumulates at any time: 1 kg or less of acutely hazardous waste; or 100 kg or less of any residue or contaminated soil, waste or other debris resulting from the cleanup of a spill, into or on any land or water, of acutely hazardous waste

Handler Activities Summary:

U.S. importer of hazardous waste: No
Mixed waste (haz. and radioactive): No
Recycler of hazardous waste: No
Transporter of hazardous waste: No
Treater, storer or disposer of HW: No
Underground injection activity: No
On-site burner exemption: No
Furnace exemption: No

Map ID
Direction
Distance
Elevation

MAP FINDINGS

Site

Database(s)

EDR ID Number
EPA ID Number

CENTRAL TRANSPORT #232 TERMINAL (Continued)

1008880298

Used oil fuel burner: No
Used oil processor: No
User oil refiner: No
Used oil fuel marketer to burner: No
Used oil Specification marketer: No
Used oil transfer facility: No
Used oil transporter: No

Historical Generators:

Date form received by agency: 03/07/2013
Site name: CENTRAL TRANSPORT #232 TERMINAL
Classification: Conditionally Exempt Small Quantity Generator

Date form received by agency: 10/28/2005
Site name: CENTRAL TRANSPORT #232 TERMINAL
Classification: Small Quantity Generator

Hazardous Waste Summary:

Waste code: D001
Waste name: IGNITABLE WASTE
Violation Status: No violations found

V209
Target
Property

10066 GENERAL DRIVE
ORLANDO, FL

HMIRS 2000021830
N/A

Site 69 of 85 in cluster V

Actual:
92 ft.

[Click this hyperlink](#) while viewing on your computer to access additional HMIRS detail in the EDR Site Report.

Focus Map:
9

V210
Target
Property

CENTRAL TRANSPORT #232 TERMINAL
10066 GENERAL DR
ORLANDO, FL 32824

FINDS 1008913085
ECHO N/A

Site 70 of 85 in cluster V

Actual:
92 ft.

FINDS:

Focus Map:
9

Registry ID: 110024250433

Environmental Interest/Information System

RCRAInfo is a national information system that supports the Resource Conservation and Recovery Act (RCRA) program through the tracking of events and activities related to facilities that generate, transport, and treat, store, or dispose of hazardous waste. RCRAInfo allows RCRA program staff to track the notification, permit, compliance, and corrective action activities required under RCRA.

Florida Environmental System Today Application (FIESTA) Data

Map ID
Direction
Distance
Elevation

MAP FINDINGS

Site

Database(s)

EDR ID Number
EPA ID Number

CENTRAL TRANSPORT #232 TERMINAL (Continued)

1008913085

Maintenance (FDM) system maintains entity, environmental interest and affiliation data for the State of Florida.

[Click this hyperlink](#) while viewing on your computer to access additional FINDS: detail in the EDR Site Report.

ECHO:

Envid: 1008913085
Registry ID: 110024250433
DFR URL: <http://echo.epa.gov/detailed-facility-report?fid=110024250433>

V211
Target
Property

10066 GENERAL DRIVE
ORLANDO, FL

HMIRS 2000021829
N/A

Site 71 of 85 in cluster V

Actual:
92 ft.
Focus Map:
9

[Click this hyperlink](#) while viewing on your computer to access additional HMIRS detail in the EDR Site Report.

V212
Target
Property

10066 GENERAL DRIVE
ORLANDO, FL

HMIRS 2000030166
N/A

Site 72 of 85 in cluster V

Actual:
92 ft.
Focus Map:
9

[Click this hyperlink](#) while viewing on your computer to access additional HMIRS detail in the EDR Site Report.

V213
Target
Property

CENTRAL TRANSPORT
10066 GENERAL DRIVE
ORLANDO, FL 32824

FL TIER 2 S107717005
N/A

Site 73 of 85 in cluster V

Actual:
92 ft.
Focus Map:
9

TIER 2:
Name: CENTRAL TRANSPORT
Address: 10066 GENERAL DRIVE
City,State,Zip: ORLANDO, FL 32824

Year: 2011
Facility Id: 3988535
Active Date: Not reported
Inactive Date: Not reported

Map ID
Direction
Distance
Elevation

MAP FINDINGS

Site

Database(s)

EDR ID Number
EPA ID Number

CENTRAL TRANSPORT (Continued)

S107717005

Sale Pending: Not reported
Original Date: Not reported
PLOT Source: Not reported
Latitude: 28.4199
Longitude: -81.390550
LEPC District: Not reported
Counties: Not reported
SERC: Not reported
Program Level: Not reported
PRIME: Not reported
SIC Code: Not reported
SIC Code 2: Not reported
NAICS Code: Not reported
Last Modified Date: 11/12/2012
First Submit Date: 11/09/2012
Data Submitted By: Florida Division of Emergency Management
Company Name: CENTRAL TRANSPORT NORTH AMERICA INC
Comments: Not reported

Contact:

Contact ID: Not reported
Year: 2011
Facility Id: 3988535
Contact Type: Tier II Secondary 24 Hour Contact
Contact Name: ROAD SERVICE
Contact Title: Not reported
Contact Phone: (800) 345-4357
Contact 24Hr Phone: Not reported
Contact Telephone 2: Not reported
Contact Telephone 3: Not reported
Contact Telephone 4: Not reported
Contact Telephone 5: Not reported
Contact Telephone 6: Not reported
Contact Email: jhochstein@stephensenvironmentallc.com

Contact ID: Not reported
Year: 2011
Facility Id: 3988535
Contact Type: Tier II Emergency Contact
Contact Name: RON HUGHES
Contact Title: Not reported
Contact Phone: (407) 760-7843
Contact 24Hr Phone: Not reported
Contact Telephone 2: Not reported
Contact Telephone 3: Not reported
Contact Telephone 4: Not reported
Contact Telephone 5: Not reported
Contact Telephone 6: Not reported
Contact Email: jhochstein@stephensenvironmentallc.com

Contact ID: Not reported
Year: 2011
Facility Id: 3988535
Contact Type: Tier II Secondary Contact
Contact Name: ROAD SERVICE
Contact Title: Not reported
Contact Phone: (800) 345-4357
Contact 24Hr Phone: Not reported

Map ID
Direction
Distance
Elevation

MAP FINDINGS

Site

Database(s)

EDR ID Number
EPA ID Number

CENTRAL TRANSPORT (Continued)

S107717005

Contact Telephone 2: Not reported
Contact Telephone 3: Not reported
Contact Telephone 4: Not reported
Contact Telephone 5: Not reported
Contact Telephone 6: Not reported
Contact Email: jhochstein@stephensenvironmentalllc.com

Contact ID: Not reported
Year: 2011
Facility Id: 3988535
Contact Type: Tier II Emergency 24 Hour Contact
Contact Name: RON HUGHES
Contact Title: Not reported
Contact Phone: (407) 760-7843
Contact 24Hr Phone: Not reported
Contact Telephone 2: Not reported
Contact Telephone 3: Not reported
Contact Telephone 4: Not reported
Contact Telephone 5: Not reported
Contact Telephone 6: Not reported
Contact Email: jhochstein@stephensenvironmentalllc.com

Name: CENTRAL TRANSPORT
Address: 10066 GENERAL DRIVE
City,State,Zip: ORLANDO, FL 32824-

Year: 2010
Facility Id: Not reported
Active Date: Not reported
Inactive Date: Not reported
Sale Pending: Not reported
Original Date: Not reported
PLOT Source: Not reported
Latitude: 28.4199
Longitude: -81.39
LEPC District: Not reported
Counties: Not reported
SERC: Not reported
Program Level: Not reported
PRIME: Not reported
SIC Code: Not reported
SIC Code 2: Not reported
NAICS Code: Not reported
Last Modified Date: Not reported
First Submit Date: Not reported
Data Submitted By: Not reported
Company Name: Not reported
Comments: Not reported

Chemical Code: TRANSMISSION
Chemical Name: TRANSMISSION FLUID
Chemical State: LIQUID SOLUTION
Location Name: SHOP
Container Code: D
Pressure Code: 1

Map ID
Direction
Distance
Elevation

MAP FINDINGS

Site

Database(s)

EDR ID Number
EPA ID Number

CENTRAL TRANSPORT (Continued)

S107717005

Temperature Code: 4
Average Quantity: 800
Maximum Quantity: 800
Days On Site: 365

Name: CENTRAL TRANSPORT
Address: 10066 GENERAL DRIVE
City,State,Zip: ORLANDO, FL 32824-

Year: 2010
Facility Id: Not reported
Active Date: Not reported
Inactive Date: Not reported
Sale Pending: Not reported
Original Date: Not reported
PLOT Source: Not reported
Latitude: 28.4199
Longitude: -81.39
LEPC District: Not reported
Counties: Not reported
SERC: Not reported
Program Level: Not reported
PRIME: Not reported
SIC Code: Not reported
SIC Code 2: Not reported
NAICS Code: Not reported
Last Modified Date: Not reported
First Submit Date: Not reported
Data Submitted By: Not reported
Company Name: Not reported
Comments: Not reported

Chemical Code: 107211
Chemical Name: Ethylene glycol
Chemical State: LIQUID
Location Name: SHOP
Container Code: D
Pressure Code: 1
Temperature Code: 4
Average Quantity: 480
Maximum Quantity: 480
Days On Site: 365

Name: CENTRAL TRANSPORT
Address: 10066 GENERAL DRIVE
City,State,Zip: ORLANDO, FL 32824-

Year: 2010
Facility Id: Not reported
Active Date: Not reported
Inactive Date: Not reported
Sale Pending: Not reported
Original Date: Not reported
PLOT Source: Not reported
Latitude: 28.4199
Longitude: -81.39
LEPC District: Not reported

Map ID
Direction
Distance
Elevation

MAP FINDINGS

Site

Database(s)

EDR ID Number
EPA ID Number

CENTRAL TRANSPORT (Continued)

S107717005

Counties: Not reported
SERC: Not reported
Program Level: Not reported
PRIME: Not reported
SIC Code: Not reported
SIC Code 2: Not reported
NAICS Code: Not reported
Last Modified Date: Not reported
First Submit Date: Not reported
Data Submitted By: Not reported
Company Name: Not reported
Comments: Not reported

Chemical Code: 107211
Chemical Name: Ethylene glycol
Chemical State: LIQUID
Location Name: SHOP
Container Code: D
Pressure Code: 1
Temperature Code: 4
Average Quantity: 480
Maximum Quantity: 480
Days On Site: 365

Name: CENTRAL TRANSPORT
Address: 10066 GENERAL DRIVE
City,State,Zip: ORLANDO, FL 32824-

Year: 2010
Facility Id: Not reported
Active Date: Not reported
Inactive Date: Not reported
Sale Pending: Not reported
Original Date: Not reported
PLOT Source: Not reported
Latitude: 28.4199
Longitude: -81.39
LEPC District: Not reported
Counties: Not reported
SERC: Not reported
Program Level: Not reported
PRIME: Not reported
SIC Code: Not reported
SIC Code 2: Not reported
NAICS Code: Not reported
Last Modified Date: Not reported
First Submit Date: Not reported
Data Submitted By: Not reported
Company Name: Not reported
Comments: Not reported

Chemical Code: Washer Fluid
Chemical Name: Washer Fluid, Windshield
Chemical State: LIQUID
Location Name: Entire Facility
Container Code: D
Pressure Code: 1

Map ID
Direction
Distance
Elevation

MAP FINDINGS

Site

Database(s)

EDR ID Number
EPA ID Number

CENTRAL TRANSPORT (Continued)

S107717005

Temperature Code: 4
Average Quantity: 2
Maximum Quantity: 440
Days On Site: 365

Name: CENTRAL TRANSPORT
Address: 10066 GENERAL DRIVE
City,State,Zip: ORLANDO, FL 32824-

Year: 2010
Facility Id: Not reported
Active Date: Not reported
Inactive Date: Not reported
Sale Pending: Not reported
Original Date: Not reported
PLOT Source: Not reported
Latitude: 28.4199
Longitude: -81.39
LEPC District: Not reported
Counties: Not reported
SERC: Not reported
Program Level: Not reported
PRIME: Not reported
SIC Code: Not reported
SIC Code 2: Not reported
NAICS Code: Not reported
Last Modified Date: Not reported
First Submit Date: Not reported
Data Submitted By: Not reported
Company Name: Not reported
Comments: Not reported

Chemical Code: Washer Fluid
Chemical Name: Washer Fluid, Windshield
Chemical State: LIQUID
Location Name: Entire Facility
Container Code: D
Pressure Code: 1
Temperature Code: 4
Average Quantity: 2
Maximum Quantity: 440
Days On Site: 365

Name: CENTRAL TRANSPORT
Address: 10066 GENERAL DRIVE
City,State,Zip: ORLANDO, FL 32824-

Year: 2010
Facility Id: Not reported
Active Date: Not reported
Inactive Date: Not reported
Sale Pending: Not reported
Original Date: Not reported
PLOT Source: Not reported
Latitude: 28.4199
Longitude: -81.39
LEPC District: Not reported

Map ID
Direction
Distance
Elevation

MAP FINDINGS

Site

Database(s)

EDR ID Number
EPA ID Number

CENTRAL TRANSPORT (Continued)

S107717005

Counties: Not reported
SERC: Not reported
Program Level: Not reported
PRIME: Not reported
SIC Code: Not reported
SIC Code 2: Not reported
NAICS Code: Not reported
Last Modified Date: Not reported
First Submit Date: Not reported
Data Submitted By: Not reported
Company Name: Not reported
Comments: Not reported

Chemical Code: GREASE
Chemical Name: GREASE
Chemical State: LIQUID
Location Name: SHOP
Container Code: D
Pressure Code: 1
Temperature Code: 4
Average Quantity: 400
Maximum Quantity: 400
Days On Site: 365

Name: CENTRAL TRANSPORT
Address: 10066 GENERAL DRIVE
City,State,Zip: ORLANDO, FL 32824-

Year: 2010
Facility Id: Not reported
Active Date: Not reported
Inactive Date: Not reported
Sale Pending: Not reported
Original Date: Not reported
PLOT Source: Not reported
Latitude: 28.4199
Longitude: -81.39
LEPC District: Not reported
Counties: Not reported
SERC: Not reported
Program Level: Not reported
PRIME: Not reported
SIC Code: Not reported
SIC Code 2: Not reported
NAICS Code: Not reported
Last Modified Date: Not reported
First Submit Date: Not reported
Data Submitted By: Not reported
Company Name: Not reported
Comments: Not reported

Chemical Code: GREASE
Chemical Name: GREASE
Chemical State: LIQUID
Location Name: SHOP
Container Code: D
Pressure Code: 1

Map ID
Direction
Distance
Elevation

MAP FINDINGS

Site

Database(s)

EDR ID Number
EPA ID Number

CENTRAL TRANSPORT (Continued)

S107717005

Temperature Code: 4
Average Quantity: 400
Maximum Quantity: 400
Days On Site: 365

Name: CENTRAL TRANSPORT
Address: 10066 GENERAL DRIVE
City,State,Zip: ORLANDO, FL 32824-

Year: 2010
Facility Id: Not reported
Active Date: Not reported
Inactive Date: Not reported
Sale Pending: Not reported
Original Date: Not reported
PLOT Source: Not reported
Latitude: 28.4199
Longitude: -81.39
LEPC District: Not reported
Counties: Not reported
SERC: Not reported
Program Level: Not reported
PRIME: Not reported
SIC Code: Not reported
SIC Code 2: Not reported
NAICS Code: Not reported
Last Modified Date: Not reported
First Submit Date: Not reported
Data Submitted By: Not reported
Company Name: Not reported
Comments: Not reported

Chemical Code: USED OIL
Chemical Name: USED MOTOR OIL
Chemical State: LIQUID
Location Name: SHOP
Container Code: A
Pressure Code: 1
Temperature Code: 4
Average Quantity: 2100
Maximum Quantity: 2100
Days On Site: 365

Name: CENTRAL TRANSPORT
Address: 10066 GENERAL DRIVE
City,State,Zip: ORLANDO, FL 32824-

Year: 2010
Facility Id: Not reported
Active Date: Not reported
Inactive Date: Not reported
Sale Pending: Not reported
Original Date: Not reported
PLOT Source: Not reported
Latitude: 28.4199
Longitude: -81.39
LEPC District: Not reported

Map ID
Direction
Distance
Elevation

MAP FINDINGS

Site

Database(s)

EDR ID Number
EPA ID Number

CENTRAL TRANSPORT (Continued)

S107717005

Counties: Not reported
SERC: Not reported
Program Level: Not reported
PRIME: Not reported
SIC Code: Not reported
SIC Code 2: Not reported
NAICS Code: Not reported
Last Modified Date: Not reported
First Submit Date: Not reported
Data Submitted By: Not reported
Company Name: Not reported
Comments: Not reported

Chemical Code: USED OIL
Chemical Name: USED MOTOR OIL
Chemical State: LIQUID
Location Name: SHOP
Container Code: A
Pressure Code: 1
Temperature Code: 4
Average Quantity: 2100
Maximum Quantity: 2100
Days On Site: 365

[Click this hyperlink](#) while viewing on your computer to access 12 additional FL_TIER2: record(s) in the EDR Site Report.

V214
Target
Property

10066 GENERAL DRIVE
ORLANDO, FL

HMIRS 2000030165
N/A

Site 74 of 85 in cluster V

Actual:
92 ft.

Focus Map:
9

[Click this hyperlink](#) while viewing on your computer to access additional HMIRS detail in the EDR Site Report.

V215
Target
Property

10066 GENERAL DRIVE
ORLANDO, FL

HMIRS 9999040841
N/A

Site 75 of 85 in cluster V

Actual:
92 ft.

Focus Map:
9

[Click this hyperlink](#) while viewing on your computer to access additional HMIRS detail in the EDR Site Report.

MAP FINDINGS

Map ID
Direction
Distance
Elevation

Site

Database(s)

EDR ID Number
EPA ID Number

V216
Target
Property

10066 GENERAL DR
ORLANDO, FL

HMIRS 2000100636
N/A

Site 76 of 85 in cluster V

Actual:
92 ft.

[Click this hyperlink](#) while viewing on your computer to access additional HMIRS detail in the EDR Site Report.

Focus Map:
9

V217
Target
Property

10066 GENERAL DRIVE
ORLANDO, FL

HMIRS 9999050028
N/A

Site 77 of 85 in cluster V

Actual:
92 ft.

[Click this hyperlink](#) while viewing on your computer to access additional HMIRS detail in the EDR Site Report.

Focus Map:
9

V218
Target
Property

CENTRAL TRANSPORT
10066 GENERAL DR
ORLANDO, FL

FL RGA LUST S115166568
N/A

Site 78 of 85 in cluster V

Actual:
92 ft.

RGA LUST:

Focus Map:
9

2012	CENTRAL TRANSPORT	10066 GENERAL DR
2011	CENTRAL TRANSPORT	10066 GENERAL DR
2010	CENTRAL TRANSPORT	10066 GENERAL DR
2009	CENTRAL TRANSPORT	10066 GENERAL DR
2008	CENTRAL TRANSPORT	10066 GENERAL DR

V219
Target
Property

CENTRAL TRANSPORT INTERNATIONAL INC
10066 GENERAL DR
ORLANDO, FL

FL RGA LUST S115166566
N/A

Site 79 of 85 in cluster V

Actual:
92 ft.

RGA LUST:

Focus Map:
9

2007	CENTRAL TRANSPORT INTERNATIONAL INC	10066 GENERAL DR
2006	CENTRAL TRANSPORT INTERNATIONAL INC	10066 GENERAL DR
2005	CENTRAL TRANSPORT INTERNATIONAL INC	10066 GENERAL DR

MAP FINDINGS

Map ID			EDR ID Number
Direction			EPA ID Number
Distance			
Elevation	Site	Database(s)	

V220	CF MOTORFREIGHT	FL RGA LUST	S115166615
Target	10066 GENERAL DR		N/A
Property	ORLANDO, FL		

Site 80 of 85 in cluster V

Actual: 92 ft. RGA LUST: 1997 CF MOTORFREIGHT 10066 GENERAL DR

Focus Map: 9

V221	10066 GENERAL DRIVE	HMIRS	9999100266
Target	ORLANDO, FL		N/A
Property			

Site 81 of 85 in cluster V

Actual: 92 ft. [Click this hyperlink](#) while viewing on your computer to access additional HMIRS detail in the EDR Site Report.

Focus Map: 9

V222	10066 GENERAL DRIVE	HMIRS	9999010759
Target	ORLANDO, FL		N/A
Property			

Site 82 of 85 in cluster V

Actual: 92 ft. [Click this hyperlink](#) while viewing on your computer to access additional HMIRS detail in the EDR Site Report.

Focus Map: 9

V223	10066 GENERAL DRIVE	HMIRS	2000033839
Target	ORLANDO, FL		N/A
Property			

Site 83 of 85 in cluster V

Actual: 92 ft. [Click this hyperlink](#) while viewing on your computer to access additional HMIRS detail in the EDR Site Report.

Focus Map: 9

MAP FINDINGS

Map ID			EDR ID Number
Direction			EPA ID Number
Distance			
Elevation	Site	Database(s)	

V224		HMIRS	9999060121
Target	10066 GENERAL DRIVE		N/A
Property	ORLANDO, FL		

Site 84 of 85 in cluster V

Actual: 92 ft. [Click this hyperlink](#) while viewing on your computer to access additional HMIRS detail in the EDR Site Report.

Focus Map: 9

V225		HMIRS	9999060132
Target	10066 GENERAL DRIVE		N/A
Property	ORLANDO, FL		

Site 85 of 85 in cluster V

Actual: 92 ft. [Click this hyperlink](#) while viewing on your computer to access additional HMIRS detail in the EDR Site Report.

Focus Map: 9

W226		RCRA NonGen / NLR	1000502943
Target	10101-C GENERAL DR		FLD984231167
Property	ORLANDO, FL 32824		

Site 1 of 2 in cluster W

Actual: 91 ft. RCRA NonGen / NLR:

Focus Map: 9

Date form received by agency:	04/03/2008
Facility name:	DAYTON SUPERIOR
Facility address:	10101-C GENERAL DR ORLANDO, FL 32824-8550
EPA ID:	FLD984231167
Mailing address:	C GENERAL DR ORLANDO, FL 32824
Contact:	JUDY WILLIAMS
Contact address:	CENTRAL FLORIDA PKWY ORLANDO, FL 32837-9287
Contact country:	US
Contact telephone:	407-859-4541
Contact email:	JUDYWILLIAMS@DAYTONSUPERIOR.COM
EPA Region:	04
Classification:	Non-Generator
Description:	Handler: Non-Generators do not presently generate hazardous waste

Owner/Operator Summary:

Owner/operator name:	ROBERT YOUNG & ASSOCIATES
Owner/operator address:	3353 NW 74TH AVE MIAMI, FL 33122
Owner/operator country:	US
Owner/operator telephone:	305-591-9700
Owner/operator email:	Not reported

Map ID
Direction
Distance
Elevation

MAP FINDINGS

Site

Database(s)

EDR ID Number
EPA ID Number

DAYTON SUPERIOR (Continued)

1000502943

Owner/operator fax: Not reported
Owner/operator extension: Not reported
Legal status: Private
Owner/Operator Type: Owner
Owner/Op start date: 04/09/2008
Owner/Op end date: Not reported

Owner/operator name: MITCH GEIER
Owner/operator address: 10101 C GENERAL DR
ORLANDO, FL 32824

Owner/operator country: US
Owner/operator telephone: Not reported
Owner/operator email: Not reported
Owner/operator fax: Not reported
Owner/operator extension: Not reported
Legal status: Private
Owner/Operator Type: Owner
Owner/Op start date: 10/18/1996
Owner/Op end date: 04/09/2008

Owner/operator name: DAYTON SUPERIOR
Owner/operator address: 10101-C GENERAL DR
ORLANDO, FL 32824

Owner/operator country: US
Owner/operator telephone: 407-438-5023
Owner/operator email: Not reported
Owner/operator fax: Not reported
Owner/operator extension: Not reported
Legal status: Private
Owner/Operator Type: Operator
Owner/Op start date: 04/09/2008
Owner/Op end date: Not reported

Owner/operator name: GEIER MITCH
Owner/operator address: 10101 C GENERAL DR
ORLANDO, FL 32824

Owner/operator country: US
Owner/operator telephone: Not reported
Owner/operator email: Not reported
Owner/operator fax: Not reported
Owner/operator extension: Not reported
Legal status: Private
Owner/Operator Type: Owner
Owner/Op start date: 10/18/1996
Owner/Op end date: 04/09/2008

Handler Activities Summary:

U.S. importer of hazardous waste: No
Mixed waste (haz. and radioactive): No
Recycler of hazardous waste: No
Transporter of hazardous waste: No
Treater, storer or disposer of HW: No
Underground injection activity: No
On-site burner exemption: No
Furnace exemption: No
Used oil fuel burner: No
Used oil processor: No

Map ID
Direction
Distance
Elevation

MAP FINDINGS

Site

Database(s)

EDR ID Number
EPA ID Number

DAYTON SUPERIOR (Continued)

1000502943

User oil refiner: No
Used oil fuel marketer to burner: No
Used oil Specification marketer: No
Used oil transfer facility: No
Used oil transporter: No

Hazardous Waste Summary:

. Waste code: D001
. Waste name: IGNITABLE WASTE

Violation Status: No violations found

X227
Target
Property

ROCKET BLVD AND GENERAL DRIVE
ORLANDO, FL

FL SPILLS **S121702706**
N/A

Site 1 of 2 in cluster X

Actual:
90 ft.
Focus Map:
9

SPILLS:
OHMIT Incident Number: 60241
Incident Legacy: Not reported
On-Scene Response: No
Criminal Indicator: No
Hurricane Indicator: No
Incident Date: 03/07/2018
Incident Status: Pending-HQ
Incident Report Date: 03/07/2018
Pollutant: Waste paint
Pollutants Category: Paint
Substance Spilled: Waste paint
Amount Spilled (Gallons): 10.00
Pollutant - Unit Measure: gallon

Pollutant: Used oil
Pollutants Category: Petroleum
Substance Spilled: Used oil
Amount Spilled (Gallons): 5.00
Pollutant - Unit Measure: gallon

Incident Party Name: Local Programs
Description: Inland

Incident Party Name: Local Programs
Description: Inland

Incident Party Name: RP UNKNOWN
Description: Inland

Incident Party Name: RP UNKNOWN
Description: Inland

Map ID
Direction
Distance
Elevation

MAP FINDINGS

Site

Database(s) EDR ID Number
EPA ID Number

X228
Target
Property

ROCKET BLVD AND GENERAL DRIVE NW CORNER
ORLANDO, FL

FL SPILLS S117899199
N/A

Site 2 of 2 in cluster X

Actual:
90 ft.
Focus Map:
9

SPILLS:
OHMIT Incident Number: 52830
Incident Legacy: Not reported
On-Scene Response: Yes
Criminal Indicator: No
Hurricane Indicator: No
Incident Date: 04/23/2015
Incident Status: Closed
Incident Report Date: 04/23/2015
Pollutant: Diesel fuel
Pollutants Category: Petroleum
Substance Spilled: Diesel fuel
Amount Spilled (Gallons): 75.00
Pollutant - Unit Measure: gallon

Incident Party Name: Cliff Berry
Description: Inland

Incident Party Name: Cliff Berry
Description: Inland

Incident Party Name: Florida Highway Patrol
Description: Inland

Incident Party Name: Florida Highway Patrol
Description: Inland

Incident Party Name: Incident Management Solutions
Description: Inland

Incident Party Name: Incident Management Solutions
Description: Inland

Incident Party Name: Local Fire Department
Description: Inland

Incident Party Name: Local Fire Department
Description: Inland

Incident Party Name: Local Programs
Description: Inland

Incident Party Name: Local Programs
Description: Inland

Incident Party Name: Police/Sheriff
Description: Inland

Incident Party Name: Police/Sheriff
Description: Inland

Incident Party Name: Sylvania Transportation Inc.
Description: Inland

Map ID
Direction
Distance
Elevation

MAP FINDINGS

Site

Database(s)

EDR ID Number
EPA ID Number

(Continued)

S117899199

Incident Party Name: Sylvania Transportation Inc.
Description: Inland

Incident Party Name: Tambos (Driver) Marian Ovidiu
Description: Inland

Incident Party Name: Tambos (Driver) Marian Ovidiu
Description: Inland

229 US DOOR & BUILDING COMPONENTS
Target 10221 ROCKET BLVD
Property ORLANDO, FL 32824

RCRA NonGen / NLR 1005442678
FINDS FLR000081489
ECHO

Actual:
91 ft.
Focus Map:
8

RCRA NonGen / NLR:
Date form received by agency: 11/16/2016
Facility name: US DOOR & BUILDING COMPONENTS
Facility address: 10221 ROCKET BLVD
ORLANDO, FL 32824-8542
EPA ID: FLR000081489
Contact: BILL MITTEFF
Contact address: 10221 ROCKET BLVD
ORLANDO, FL 32824-8542
Contact country: US
Contact telephone: 407-859-6770
Contact email: Not reported
EPA Region: 04
Classification: Non-Generator
Description: Handler: Non-Generators do not presently generate hazardous waste

Owner/Operator Summary:
Owner/operator name: US DOOR & BUILDING COMPONETS
Owner/operator address: 10221 ROCKET BLVD
ORLANDO, FL 32824
Owner/operator country: US
Owner/operator telephone: Not reported
Owner/operator email: Not reported
Owner/operator fax: Not reported
Owner/operator extension: Not reported
Legal status: Private
Owner/Operator Type: Owner
Owner/Op start date: 10/24/2001
Owner/Op end date: Not reported

Handler Activities Summary:
U.S. importer of hazardous waste: No
Mixed waste (haz. and radioactive): No
Recycler of hazardous waste: No
Transporter of hazardous waste: No
Treater, storer or disposer of HW: No
Underground injection activity: No
On-site burner exemption: No
Furnace exemption: No
Used oil fuel burner: No
Used oil processor: No
User oil refiner: No
Used oil fuel marketer to burner: No

Map ID
Direction
Distance
Elevation

MAP FINDINGS

Site

Database(s)

EDR ID Number
EPA ID Number

US DOOR & BUILDING COMPONENTS (Continued)

1005442678

Used oil Specification marketer: No
Used oil transfer facility: No
Used oil transporter: No

Historical Generators:

Date form received by agency: 10/24/2001
Site name: US DOOR & BUILDING COMPONENTS
Classification: Conditionally Exempt Small Quantity Generator

Hazardous Waste Summary:

Waste code: D001
Waste name: IGNITABLE WASTE

Violation Status: No violations found

FINDS:

Registry ID: 110012580242

Environmental Interest/Information System

RCRAInfo is a national information system that supports the Resource Conservation and Recovery Act (RCRA) program through the tracking of events and activities related to facilities that generate, transport, and treat, store, or dispose of hazardous waste. RCRAInfo allows RCRA program staff to track the notification, permit, compliance, and corrective action activities required under RCRA.

Florida Environmental System Today Application (FIESTA) Data Maintenance (FDM) system maintains entity, environmental interest and affiliation data for the State of Florida.

Registry ID: 110070306621

Environmental Interest/Information System

OSHA ESTABLISHMENT

[Click this hyperlink](#) while viewing on your computer to access additional FINDS: detail in the EDR Site Report.

ECHO:

Envid: 1005442678
Registry ID: 110012580242
DFR URL: <http://echo.epa.gov/detailed-facility-report?fid=110012580242>

230 **MASCHMEYER CONCRETE DEWATERING**
Target **10500 ROCKET BLVD**
Property **ORLANDO, FL 32824**

FINDS **1016097539**
ECHO **N/A**

FINDS:

Actual: Registry ID: 110012329195
89 ft.

Focus Map: Environmental Interest/Information System
8 AFS (Aerometric Information Retrieval System (AIRS) Facility Subsystem) replaces the former Compliance Data System (CDS), the

Map ID
 Direction
 Distance
 Elevation

MAP FINDINGS

Site

Database(s)

EDR ID Number
 EPA ID Number

MASCHMEYER CONCRETE DEWATERING (Continued)

1016097539

National Emission Data System (NEDS), and the Storage and Retrieval of Aerometric Data (SAROAD). AIRS is the national repository for information concerning airborne pollution in the United States. AFS is used to track emissions and compliance data from industrial plants. AFS data are utilized by states to prepare State Implementation Plans to comply with regulatory programs and by EPA as an input for the estimation of total national emissions. AFS is undergoing a major redesign to support facility operating permits required under Title V of the Clean Air Act.

US National Pollutant Discharge Elimination System (NPDES) module of the Compliance Information System (ICIS) tracks surface water permits issued under the Clean Water Act. Under NPDES, all facilities that discharge pollutants from any point source into waters of the United States are required to obtain a permit. The permit will likely contain limits on what can be discharged, impose monitoring and reporting requirements, and include other provisions to ensure that the discharge does not adversely affect water quality.

AIR MINOR

Florida Environmental System Today Application (FIESTA) Data Maintenance (FDM) system maintains entity, environmental interest and affiliation data for the State of Florida.

[Click this hyperlink](#) while viewing on your computer to access additional FINDS: detail in the EDR Site Report.

ECHO:

Envid: 1016097539
 Registry ID: 110012329195
 DFR URL: <http://echo.epa.gov/detailed-facility-report?fid=110012329195>

**Y231
 NW
 < 1/8
 0.014 mi.
 72 ft.**

**EATON ELECTRICAL
 9436 SOUTHRIDGE PARK COURT
 ORLANDO, FL 32819**

**FL TIER 2 S109926127
 FL NPDES N/A**

Site 1 of 2 in cluster Y

**Actual:
 89 ft.**

TIER 2:

**Focus Map:
 4**

Name: EATON ELECTRICAL
 Address: 9436 SOUTHRIDGE PARK COURT
 City,State,Zip: ORLANDO, FL 32819
 Year: Not reported
 Facility Id: Not reported
 Active Date: 01/01/2001
 Inactive Date: Not reported
 Sale Pending: False
 Original Date: Not reported
 PLOT Source: GPS
 Latitude: 28.503060
 Longitude: -81.432500
 LEPC District: 6
 Counties: Volusia, Seminole, Osceola, Orange, Lake, Brevard,
 SERC: 30357
 Program Level: 0

Map ID
Direction
Distance
Elevation

MAP FINDINGS

Site

Database(s)

EDR ID Number
EPA ID Number

EATON ELECTRICAL (Continued)

S109926127

PRIME: 24507
SIC Code: 3613
SIC Code 2: Not reported
NAICS Code: 335313

Company Info:
Company Name: EATON ELECTRICAL
Company Address: 9436 SOUTHRIDGE PARK COURT SUITE 100
Company City,St,Zip: ORLANDO, FL 32819-8639
Company Phone: Not reported
Company Fax: Not reported
Company Email: Not reported
FEI Number: 341756467
Comany Contact Name: TOM SIMERVILLE
Cmpny Contact Phone: 407-
Reduced Fees: False
Exempt Fees: False
Electronic Filing: False
Employee: 0
Comments: 9/10/2003 - NAME CHANGED FROM CUTLER HAMMER TO EATON ELECTRICAL. SBB

WASTEWATER:

Facility ID: FLRNEF242
Facility Type: Stormwater No Exposure Certification
Status: Active - Existing, permitted facility/site for which effluent, reclaimed water or wastewater residual discharge into the environment and/or monitoring is taking place.

District Office: TLST
NPDES Permitted Site: Not reported
Environmental Interest: Not reported
Owner Type: Unknown
Permit Capacity: Not reported
Party Name: Yannis P Tsavalas, PMTE
Company Name: Eaton Corporation
RP Address: 9436 Southridge Park St Ste100
RP Address 2: Not reported
RP City,Stat,Zip: Orlando FL 32819
Telephone: 8037411626
Email: yannisptsavalas@eaton.com
Issue Date: 07/26/2014
Effective Date: 07/26/2014
Expiration Date: 07/25/2019
DOC Description: Generic Permit
Latitude Degrees: 28
Latitude Minutes: 25
Latitude Seconds: 49.89
Longitude Degrees: 81
Longitude Minutes: 25
Longitude Seconds: 3.5
Treatment: Not reported
Decode For Fstatus: Active

Map ID
 Direction
 Distance
 Elevation

MAP FINDINGS

Site

Database(s)

EDR ID Number
 EPA ID Number

Y232 **EATON CORPORATION**
NW **9436 SOUTHRIDGE PARK CT SUITE 100**
< 1/8 **ORLANDO, FL 32819**
0.014 mi.
72 ft. **Site 2 of 2 in cluster Y**

FINDS **1016342693**
ECHO **N/A**

Actual: **FINDS:**
89 ft.

Focus Map: Registry ID: 110037143436
4

Environmental Interest/Information System

US EPA TRIS (Toxics Release Inventory System) contains information from facilities on the amounts of over 300 listed toxic chemicals that these facilities release directly to air, water, land, or that are transported off-site.

US National Pollutant Discharge Elimination System (NPDES) module of the Compliance Information System (ICIS) tracks surface water permits issued under the Clean Water Act. Under NPDES, all facilities that discharge pollutants from any point source into waters of the United States are required to obtain a permit. The permit will likely contain limits on what can be discharged, impose monitoring and reporting requirements, and include other provisions to ensure that the discharge does not adversely affect water quality.

[Click this hyperlink](#) while viewing on your computer to access additional FINDS: detail in the EDR Site Report.

ECHO:

Envid: 1016342693
 Registry ID: 110037143436
 DFR URL: <http://echo.epa.gov/detailed-facility-report?fid=110037143436>

Z233 **JAZM CLEANERS INC**
South **811 SAND LAKE RD**
< 1/8 **ORLANDO, FL 32809**
0.016 mi.
83 ft. **Site 1 of 5 in cluster Z**

EDR Hist Cleaner **1009171187**
N/A

Actual: **EDR Hist Cleaner**
99 ft.

Focus Map:	Year:	Name:	Type:
3	1991	JAZM CLEANERS AMELIA COLON MGR	CLEANERS AND DYERS
	1991	JAZM CLEANERS INC	Drycleaning Plants, Except Rugs, NEC
	1992	JAZM CLEANERS INC	Drycleaning Plants, Except Rugs, NEC
	1993	JAZM CLEANERS INC	Drycleaning Plants, Except Rugs, NEC
	1994	JAZM CLEANERS INC	Drycleaning Plants, Except Rugs, NEC
	1995	JAZM CLEANERS INC	Drycleaning Plants, Except Rugs, NEC
	1996	JAZM CLEANERS INC	Drycleaning Plants, Except Rugs, NEC
	1997	JAZM CLEANERS INC	Drycleaning Plants, Except Rugs, NEC
	2002	JAZM CLEANERS INC	Drycleaning Plants, Except Rugs, NEC
	2003	JAZM CLEANERS INC	Drycleaning Plants, Except Rugs, NEC
	2004	JAZM CLEANERS INC	Drycleaning Plants, Except Rugs, NEC
	2005	JAZM CLEANERS INC	Drycleaning Plants, Except Rugs, NEC

Map ID
Direction
Distance
Elevation

MAP FINDINGS

Site

Database(s)

EDR ID Number
EPA ID Number

Z234 **MAYTAG LAUNDRY & DRY CLEANERS**
South **811 SAND LAKE RD**
< 1/8 **ORLANDO, FL 32809**
0.016 mi.
83 ft. **Site 2 of 5 in cluster Z**

FL DRYCLEANERS **S109697724**
N/A

Actual:
99 ft.

Focus Map:
3

DRYCLEANERS:

Name: MAYTAG LAUNDRY & DRY CLEANERS
Address: 811 SAND LAKE RD
City,State,Zip: ORLANDO, FL 32809
Facility ID: 9502542
Facility Type: Drycleaner
Facility Status: CLOSED
Facility Phone: (407)438-8329
Owner ID: 41624
Owner Role: PROPERTY OWNER
Owner Name: KIMKO REALTY
Owner Contact: HIPES, KEVIN
Owner Address: 105 ALDEAN DR
Owner Addr2: Not reported
Owner City,St,Zip: SANFORD, FL 32771
RP Phone: (407)330-3242
Start Date: 08/24/1995

Name: MAYTAG LAUNDRY & DRY CLEANERS
Address: 811 SAND LAKE RD
City,State,Zip: ORLANDO, FL 32809
Facility ID: 9502542
Facility Type: Drycleaner
Facility Status: CLOSED
Facility Phone: (407)438-8329
Owner ID: 57579
Owner Role: FACILITY OWNER
Owner Name: CASTEL INC
Owner Contact: JOHN GORDON
Owner Address: 6165 CARRIER DRIVE
Owner Addr2: ATTN: JOHN GORDON
Owner City,St,Zip: ORLANDO, FL 32819
RP Phone: (407)492-7020
Start Date: 02/10/2005

Name: MAYTAG LAUNDRY & DRY CLEANERS
Address: 811 SAND LAKE RD
City,State,Zip: ORLANDO, FL 32809
Facility ID: 9502542
Facility Type: Drycleaner
Facility Status: CLOSED
Facility Phone: (407)438-8329
Owner ID: 57579
Owner Role: ACCOUNT OWNER
Owner Name: CASTEL INC
Owner Contact: JOHN GORDON
Owner Address: 6165 CARRIER DRIVE
Owner Addr2: ATTN: JOHN GORDON
Owner City,St,Zip: ORLANDO, FL 32819
RP Phone: (407)492-7020
Start Date: 07/22/2011

MAP FINDINGS

Map ID			EDR ID Number
Direction			
Distance			
Elevation	Site	Database(s)	EPA ID Number

AA235 ENE < 1/8 0.016 mi. 83 ft.	LOT 1 CROSSROADS BUSINESS PARK 601 GILLS DR ORLANDO, FL 32824 Site 1 of 2 in cluster AA	FINDS ECHO	1010504261 N/A
--	--	-----------------------------	---------------------------------

Actual: FINDS:

94 ft.

Focus Map: Registry ID: 110032774326

6

Environmental Interest/Information System

US National Pollutant Discharge Elimination System (NPDES) module of the Compliance Information System (ICIS) tracks surface water permits issued under the Clean Water Act. Under NPDES, all facilities that discharge pollutants from any point source into waters of the United States are required to obtain a permit. The permit will likely contain limits on what can be discharged, impose monitoring and reporting requirements, and include other provisions to ensure that the discharge does not adversely affect water quality.

[Click this hyperlink](#) while viewing on your computer to access additional FINDS: detail in the EDR Site Report.

ECHO:

Envid: 1010504261

Registry ID: 110032774326

DFR URL: <http://echo.epa.gov/detailed-facility-report?fid=110032774326>

AA236 ENE < 1/8 0.016 mi. 83 ft.	CROSSROADS BUSINESS PARK - LOT 1 601 GILLS DR ORLANDO, FL 32824 Site 2 of 2 in cluster AA	FINDS	1011397327 N/A
--	--	--------------	---------------------------------

Actual: FINDS:

94 ft.

Focus Map: Registry ID: 110035497361

6

Environmental Interest/Information System

Florida Environmental System Today Application (FIESTA) Data Maintenance (FDM) system maintains entity, environmental interest and affiliation data for the State of Florida.

[Click this hyperlink](#) while viewing on your computer to access additional FINDS: detail in the EDR Site Report.

MAP FINDINGS

Map ID
 Direction
 Distance
 Elevation

Site

Database(s)

EDR ID Number
 EPA ID Number

Z237 **CASTEL INC** **FINDS** **1016093572**
South **811 SAND LAKE RD** **ECHO** **N/A**
< 1/8 **ORLANDO, FL 32809**
0.016 mi.
84 ft. **Site 3 of 5 in cluster Z**

Actual: FINDS:
99 ft.

Focus Map: Registry ID: 110001742981
3

Environmental Interest/Information System
 AFS (Aerometric Information Retrieval System (AIRS) Facility Subsystem) replaces the former Compliance Data System (CDS), the National Emission Data System (NEDS), and the Storage and Retrieval of Aerometric Data (SAROAD). AIRS is the national repository for information concerning airborne pollution in the United States. AFS is used to track emissions and compliance data from industrial plants. AFS data are utilized by states to prepare State Implementation Plans to comply with regulatory programs and by EPA as an input for the estimation of total national emissions. AFS is undergoing a major redesign to support facility operating permits required under Title V of the Clean Air Act.

AIR MINOR

[Click this hyperlink](#) while viewing on your computer to access additional FINDS: detail in the EDR Site Report.

ECHO:
 Envid: 1016093572
 Registry ID: 110001742981
 DFR URL: <http://echo.epa.gov/detailed-facility-report?fid=110001742981>

AB238 **ENTERPRISE CAR SALES** **ECHO** **1024128257**
SW **9225 S ORANGE BLOSSOM TRL** **N/A**
< 1/8 **ORLANDO, FL 32837**
0.016 mi.
86 ft. **Site 1 of 3 in cluster AB**

Actual: ECHO:
94 ft.

Focus Map: Registry ID: 110070220279
5 DFR URL: <http://echo.epa.gov/detailed-facility-report?fid=110070220279>

AB239 **ENTERPRISE CAR SALES** **FINDS** **1024224689**
SW **9225 S ORANGE BLOSSOM TRL** **N/A**
< 1/8 **ORLANDO, FL 32837**
0.016 mi.
86 ft. **Site 2 of 3 in cluster AB**

Actual: FINDS:
94 ft.

Focus Map: Registry ID: 110070220279
5

Environmental Interest/Information System
 US National Pollutant Discharge Elimination System (NPDES) module of the Compliance Information System (ICIS) tracks surface water permits

Map ID
 Direction
 Distance
 Elevation

MAP FINDINGS

Site

Database(s)

EDR ID Number
 EPA ID Number

ENTERPRISE CAR SALES (Continued)

1024224689

issued under the Clean Water Act. Under NPDES, all facilities that discharge pollutants from any point source into waters of the United States are required to obtain a permit. The permit will likely contain limits on what can be discharged, impose monitoring and reporting requirements, and include other provisions to ensure that the discharge does not adversely affect water quality.

[Click this hyperlink](#) while viewing on your computer to access additional FINDS: detail in the EDR Site Report.

AB240
SW
 < 1/8
 0.016 mi.
 86 ft.

ENTERPRISE CAR SALES
9225 S ORANGE BLOSSOM TRL
ORLANDO, FL

FL NPDES **S121424077**
N/A

Site 3 of 3 in cluster AB

Actual:
94 ft.
Focus Map:
5

WASTEWATER:
 Facility ID: FLR10RP22
 Facility Type: Construction Stormwater GP
 Status: Active - Existing, permitted facility/site for which effluent, reclaimed water or wastewater residual discharge into the environment and/or monitoring is taking place.
 District Office: TLST
 NPDES Permitted Site: Not reported
 Environmental Interest: Not reported
 Owner Type: Unknown
 Permit Capacity: Not reported
 Party Name: Ronald Barnett, PMTE
 Company Name: Blown Away, LLC
 RP Address: 2730 Shute St
 RP Address 2: Not reported
 RP City,Stat,Zip: Orlando FL 32805
 Telephone: 4072220500
 Email: rbarnett@blownawayusa.com
 Issue Date: 01/19/2018
 Effective Date: 01/19/2018
 Expiration Date: 01/18/2023
 DOC Description: Generic Permit
 Latitude Degrees: 28
 Latitude Minutes: 25
 Latitude Seconds: 42.14
 Longitude Degrees: 81
 Longitude Minutes: 24
 Longitude Seconds: 14.13
 Treatment: Not reported
 Decode For Fstatus: Active

Map ID
Direction
Distance
Elevation

MAP FINDINGS

Site

Database(s)

EDR ID Number
EPA ID Number

AC241 **DONS TURNPIKE TEXACO (RUBEN TADDEI)**
West **8911 S ORANGE BLOSSOM TRL**
< 1/8 **ORLANDO, FL**
0.018 mi.
94 ft. **Site 1 of 7 in cluster AC**

EDR Hist Auto **1009059294**
N/A

Actual: EDR Hist Auto
96 ft.

Focus Map:
5

Year:	Name:	Type:
1980	DONS TURNPIKE TEXACO	Gasoline Service Stations
1982	DONS TURNPIKE TEXACO	Gasoline Service Stations
1983	DONS TURNPIKE TEXACO	Gasoline Service Stations
1985	DONS TURNPIKE TEXACO	Gasoline Service Stations
1986	DONS TURNPIKE TEXACO	Gasoline Service Stations
1987	DONS TURNPIKE TEXACO	Gasoline Service Stations
1988	DONS TURNPIKE TEXACO	Gasoline Service Stations
1989	DONS TURNPIKE TEXACO	Gasoline Service Stations
1990	DONS TURNPIKE TEXACO	Gasoline Service Stations
1991	DONS TURNPIKE TEXACO (RUBEN TAD	GASOLINE STATIONS
1991	DONS TURNPIKE TEXACO (RUBEN TAD	GASOLINE STATIONS
1993	TURNPIKE TEXACO	Gasoline Service Stations
1994	TURNPIKE TEXACO INC	Gasoline Service Stations
1995	TURNPIKE TEXACO INC	Gasoline Service Stations
1996	TURNPIKE TEXACO INC	Gasoline Service Stations
2005	TURNPIKE TEXACO INC	Gasoline Service Stations, NEC
2006	TURNPIKE TEXACO INC	Gasoline Service Stations, NEC
2007	TURNPIKE TEXACO INC	Gasoline Service Stations, NEC
2008	TURNPIKE TEXACO INC	Gasoline Service Stations, NEC
2010	TURNPIKE TEXACO INC	Gasoline Service Stations, NEC
2011	TURNPIKE TEXACO INC	Gasoline Service Stations, NEC
2012	TURNPIKE TEXACO INC	Gasoline Service Stations, NEC
2013	TURNPIKE TEXACO INC	Gasoline Service Stations, NEC
2014	TURNPIKE TEXACO INC	Gasoline Service Stations, NEC

AC242 **TEXACO TURNPIKE**
West **8911 S ORANGE BLOSSOM TRL**
< 1/8 **ORLANDO, FL**
0.018 mi.
94 ft. **Site 2 of 7 in cluster AC**

FL RGA LUST **S115202156**
N/A

Actual: RGA LUST:
96 ft.

Focus Map:
5

2005	TEXACO TURNPIKE	8911 S ORANGE BLOSSOM TRL
2004	TEXACO TURNPIKE	8911 S ORANGE BLOSSOM TRL
2003	TEXACO TURNPIKE	8911 S ORANGE BLOSSOM TRL
2002	TEXACO TURNPIKE	8911 S ORANGE BLOSSOM TRL
2001	TEXACO TURNPIKE	8911 S ORANGE BLOSSOM TRL
2000	TEXACO TURNPIKE	8911 S ORANGE BLOSSOM TRL
1999	TEXACO TURNPIKE	8911 S ORANGE BLOSSOM TRL

Map ID
Direction
Distance
Elevation

MAP FINDINGS

Site

Database(s)

EDR ID Number
EPA ID Number

AC243 **SUNSHINE FOOD MART#363**
West **8911 S ORANGE BLOSSOM TRL**
< 1/8 **ORLANDO, FL 32809**
0.018 mi.
94 ft. **Site 3 of 7 in cluster AC**

FL LUST **U001364097**
FL UST **N/A**
FL CLEANUP SITES
FL DWM CONTAM
FL Financial Assurance

Actual:
96 ft.
Focus Map:
5

LUST:
Region: STATE
Facility Id: 8513509
Facility Status: OPEN
Facility Type: A - Retail Station
Facility Phone: (321)631-0245
Facility Cleanup Rank: 12937
District: Central District
Lat/Long (dms): 28 26 10 / 81 24 15
Section: Not reported
Township: Not reported
Range: Not reported
Feature: Not reported
Method: AGPS
Datum: 0
Score: 11
Score Effective Date: 2012-07-16 00:00:00
Score When Ranked: 6
Operator: JOE FIELDS X 117
Name Update: 2014-09-19 00:00:00
Address Update: 1998-11-19 00:00:00

Petroleum Cleanup PCT Facility Score:
Facility Cleanup Status: ONGO - ONGOING
Contact: JOE FIELDS
Contact Company: ROCKLEDGE ACQUISITIONS LLC
Contact Address: 402 HIGH POINT DR
Contact City/State/Zip: COCOA, FL 32926
Phone: (321)631-0245
Bad Address Ind: N
State: FL
Zip: 32809, 7915
Score: 11
Score Effective Date: 2012-07-16 00:00:00
Related Party ID: 69798
Primary RP Role: ACCOUNT OWNER
RP Begin Date: 2014-09-19
RP Zip: Not reported
RP Extension: Not reported

Discharge Cleanup Summary:
Discharge Date: 9/17/2002
PCT Discharge Combined: Not reported
Cleanup Required: N - NO CLEANUP REQUIRED
Discharge Cleanup Status: NREQ - CLEANUP NOT REQUIRED
Disch Cleanup Status Date: 7/16/2002
Cleanup Work Status: COMPLETED
Information Source: D - DISCHARGE NOTIFICATION
Other Source Description: Not reported
Eligibility Indicator: I - INELIGIBLE
Site Manager: Not reported
Site Mgr End Date: Not reported
Tank Office: -

Map ID
Direction
Distance
Elevation

MAP FINDINGS

Site

Database(s)

EDR ID Number
EPA ID Number

SUNSHINE FOOD MART#363 (Continued)

U001364097

Discharge Date: 12/29/1988
PCT Discharge Combined: Not reported
Cleanup Required: R - CLEANUP REQUIRED
Discharge Cleanup Status: RA - RA ONGOING
Disch Cleanup Status Date: 1/24/2018
Cleanup Work Status: INACTIVE
Information Source: E - EDI
Other Source Description: Not reported
Eligibility Indicator: E - ELIGIBLE
Site Manager: LAKE_J
Site Mgr End Date: 8/13/2018
Tank Office: PCTM5 - PETROLEUM CLEANUP TEAM 5

Petroleum Cleanup Program Eligibility:
Facility ID: 8513509
Discharge Date: 12/29/1988
Pct Discharge Combined With: Not reported
Cleanup Required: R - CLEANUP REQUIRED
Discharge Cleanup Status: RA - RA ONGOING
Disch Cleanup Status Date: 1/24/2018
Cleanup Work Status: INACTIVE
Information Source: E - EDI
Other Source Description: Not reported
Application Received Date: 1/4/1989
Cleanup Program: E - EARLY DETECTION INCENTIVE
Eligibility Status: 10/4/1990
Elig Status Date: 10/4/1990
Letter Of Intent Date: 9/3/1992
Redetermined: No
Inspection Date: 8/1/1990
Site Manager: LAKE_J
Site Mgr End Date: 8/13/2018
Tank Office: PCTM5 - PETROLEUM CLEANUP TEAM 5
Deductible Amount: Not reported
Deductible Paid To Date: 0
Co-Pay Amount: Not reported
Co-Pay Paid To Date: 0
Cap Amount: Not reported

Contaminated Media:
Discharge Date: 12/29/1988
Pct Discharge Combined With: Not reported
Cleanup Required: R - CLEANUP REQUIRED
Discharge Cleanup Status: RA - RA ONGOING
Disch Cleanup Status Date: 1/24/2018
Cleanup Work Status: INACTIVE
Information Source: E - EDI
Other Source Description: Not reported
Elig Indicator: E - ELIGIBLE
Site Manager: LAKE_J
Site Mgr End Date: 8/13/2018
Tank Office: PCTM5 - PETROLEUM CLEANUP TEAM
Contaminated Drinking Wells: 0
Contaminated Monitoring Well: Yes
Contaminated Soil: No
Contaminated Surface Water: No
Contaminated Ground Water: Yes
Pollutant: Z - Other Non Regulated

Map ID
Direction
Distance
Elevation

MAP FINDINGS

Site

Database(s)

EDR ID Number
EPA ID Number

SUNSHINE FOOD MART#363 (Continued)

U001364097

Pollutant Other Description: UNKNOWN
Gallons Discharged: Not reported

Task Information:
District: CD
Facility ID: 8513509
Facility Status: OPEN
Facility Type: A - Retail Station -
County: ORANGE
County ID: 48
Cleanup Eligibility Status: I
Source Effective Date: Not reported
Discharge Date: 09-17-2002
Cleanup Required: N - NO CLEANUP REQUIRED
Discharge Cleanup Status: NREQ - CLEANUP NOT REQUIRED
Disch Cleanup Status Date: 07-16-2002
SRC Action Type: -
SRC Submit Date: Not reported
SRC Review Date: Not reported
SRC Completion Status: -
SRC Issue Date: Not reported
SRC Comment: Not reported
Cleanup Work Status: COMPLETED
Site Mgr: Not reported
Site Mgr End Date: Not reported
Tank Office: -
SR Task ID: Not reported
SR Cleanup Responsible: -
SR Funding Eligibility Type: -
SR Actual Cost: Not reported
SR Completion Date: Not reported
SR Payment Date: Not reported
SR Oral Date: Not reported
SR Written Date: Not reported
SR Soil Removal: Not reported
SR Free Product Removal: Not reported
SR Soil Tonnage Removed: Not reported
SR Soil Treatment: Not reported
SR Other Treatment: Not reported
SR Alternate Proc Received Date: Not reported
SR Alternate Procedure Status: Not reported
SR Alternate Procedure Status Date: Not reported
SR Alternate Procedure Comments: Not reported
SA Task ID: Not reported
SA Cleanup Responsible: -
SA Funding Eligibility Type: -
SA Actual Cost: Not reported
SA Completion Date: Not reported
SA Payment Date: Not reported
RAP Task ID: Not reported
RAP Cleanup Responsible ID: -
RAP Funding Eligibility Type: -
RAP Actual Cost: Not reported
RAP Completion Date: Not reported
RAP Payment Date: Not reported
RAP Last Order Approved: Not reported
RA Task ID: Not reported
RA Cleanup Responsible: -

Map ID
Direction
Distance
Elevation

MAP FINDINGS

Site

Database(s)

EDR ID Number
EPA ID Number

SUNSHINE FOOD MART#363 (Continued)

U001364097

RA Funding Eligibility Type: -
RA Years to Complete: Not reported
RA Actual Cost: Not reported
District: CD
Facility ID: 8513509
Facility Status: OPEN
Facility Type: A - Retail Station -
County: ORANGE
County ID: 48
Cleanup Eligibility Status: E
Source Effective Date: Not reported
Discharge Date: 12-29-1988
Cleanup Required: R - CLEANUP REQUIRED
Discharge Cleanup Status: RA - RA ONGOING
Disch Cleanup Status Date: 01-24-2018
SRC Action Type: -
SRC Submit Date: Not reported
SRC Review Date: Not reported
SRC Completion Status: -
SRC Issue Date: Not reported
SRC Comment: Not reported
Cleanup Work Status: ACTIVE
Site Mgr: LAKE_J
Site Mgr End Date: 08-13-2018
Tank Office: PCTM5 - Team 5
SR Task ID: 21142
SR Cleanup Responsible: ST - STATE
SR Funding Eligibility Type: -
SR Actual Cost: Not reported
SR Completion Date: Not reported
SR Payment Date: Not reported
SR Oral Date: Not reported
SR Written Date: Not reported
SR Soil Removal: Not reported
SR Free Product Removal: Not reported
SR Soil Tonnage Removed: Not reported
SR Soil Treatment: Not reported
SR Other Treatment: Not reported
SR Alternate Proc Received Date: Not reported
SR Alternate Procedure Status: Not reported
SR Alternate Procedure Status Date: Not reported
SR Alternate Procedure Comments: Not reported
SA Task ID: 21143
SA Cleanup Responsible: ST - STATE
SA Funding Eligibility Type: -
SA Actual Cost: Not reported
SA Completion Date: Not reported
SA Payment Date: Not reported
RAP Task ID: Not reported
RAP Cleanup Responsible ID: -
RAP Funding Eligibility Type: -
RAP Actual Cost: Not reported
RAP Completion Date: Not reported
RAP Payment Date: Not reported
RAP Last Order Approved: Not reported
RA Task ID: 94916
RA Cleanup Responsible: -

Map ID
Direction
Distance
Elevation

MAP FINDINGS

Site

Database(s)

EDR ID Number
EPA ID Number

SUNSHINE FOOD MART#363 (Continued)

U001364097

RA Funding Eligibility Type: -
RA Years to Complete: Not reported
RA Actual Cost: Not reported

[Click here for Florida Oculus:](#)

UST:

Facility Id: 8513509
Facility Status: OPEN
Type Description: Retail Station
Facility Phone: 3216310245
Region: STATE
Positioning Method: AGPS
Lat/Long (dms): 28 26 10 / 81 24 15

Owner:

Owner Id: 69798
Owner Name: ROCKLEDGE ACQUISITIONS LLC
Owner Address: 402 HIGH POINT DR
Owner Address 2: Not reported
Owner City,St,Zip: COCOA, FL 32926
Owner Contact: JOE FIELDS
Owner Phone: 3216310245

Tank Info:

Name: SUNSHINE FOOD MART#363
Address: 8911 S ORANGE BLOSSOM TRL
Tank Id: 1
Status: Removed
Status Date: 7/1/1997
Install Date: 8/1/1982
Substance: Unleaded gas
Content Description: Unleaded Gas
Gallons: 10000
Vessel Indicator: TANK
Tank Location: UNDERGROUND
DEP Contractor: P

Name: SUNSHINE FOOD MART#363
Address: 8911 S ORANGE BLOSSOM TRL
Tank Id: 2
Status: Removed
Status Date: 7/1/1997
Install Date: 8/1/1982
Substance: Unleaded gas
Content Description: Unleaded Gas
Gallons: 10000
Vessel Indicator: TANK
Tank Location: UNDERGROUND
DEP Contractor: P

Name: SUNSHINE FOOD MART#363
Address: 8911 S ORANGE BLOSSOM TRL
Tank Id: 3
Status: Removed
Status Date: 7/1/1997
Install Date: 8/1/1982

Map ID
Direction
Distance
Elevation

MAP FINDINGS

Site

Database(s)

EDR ID Number
EPA ID Number

SUNSHINE FOOD MART#363 (Continued)

U001364097

Substance: Unleaded gas
Content Description: Unleaded Gas
Gallons: 10000
Vessel Indicator: TANK
Tank Location: UNDERGROUND
DEP Contractor: P

Name: SUNSHINE FOOD MART#363
Address: 8911 S ORANGE BLOSSOM TRL
Tank Id: 4
Status: Removed
Status Date: 7/1/1997
Install Date: 8/1/1982
Substance: Vehicular diesel
Content Description: Vehicular Diesel
Gallons: 10000
Vessel Indicator: TANK
Tank Location: UNDERGROUND
DEP Contractor: P

Name: SUNSHINE FOOD MART#363
Address: 8911 S ORANGE BLOSSOM TRL
Tank Id: 5
Status: Removed
Status Date: 7/1/1997
Install Date: 8/1/1982
Substance: Waste oil
Content Description: Waste Oil
Gallons: 550
Vessel Indicator: TANK
Tank Location: UNDERGROUND
DEP Contractor: P

Name: SUNSHINE FOOD MART#363
Address: 8911 S ORANGE BLOSSOM TRL
Tank Id: 6
Status: In service
Status Date: 10/1/1997
Install Date: 10/1/1997
Substance: Unleaded gas
Content Description: Unleaded Gas
Gallons: 10000
Vessel Indicator: TANK
Tank Location: UNDERGROUND
DEP Contractor: P

Construction:
Tank Id: 6
Construction Category: Primary Construction
Construction Description: Fiberglass

Tank Id: 6
Construction Category: Secondary Containment
Construction Description: Double wall

Tank Id: 6
Construction Category: Overfill/Spill
Construction Description: Spill containment bucket

Map ID
Direction
Distance
Elevation

MAP FINDINGS

Site

Database(s)

EDR ID Number
EPA ID Number

SUNSHINE FOOD MART#363 (Continued)

U001364097

Tank Id: 6
Construction Category: Overfill/Spill
Construction Description: Ball check valve

Tank Id: 6
Construction Category: Overfill/Spill
Construction Description: Tight fill

Monitoring:
Tank ID: 6
Monitoring Description: Monitor dbl wall tank space

Tank ID: 6
Monitoring Description: Automatic tank gauging - USTs

Tank ID: 6
Monitoring Description: Monitor dbl wall pipe space

Tank ID: 6
Monitoring Description: Mechanical line leak detector

Tank ID: 6
Monitoring Description: Electronic monitor pipe sumps

Tank ID: 6
Monitoring Description: Visual inspect dispenser liners

Piping:
Tank ID: 6
Piping Category: Secondary Containment
Piping Description: Double wall

Tank ID: 6
Piping Category: Miscellaneous Attributes
Piping Description: Pressurized piping system

Tank ID: 6
Piping Category: Miscellaneous Attributes
Piping Description: Dispenser liners

Tank ID: 6
Piping Category: Primary Construction
Piping Description: Fiberglass

Name: SUNSHINE FOOD MART#363
Address: 8911 S ORANGE BLOSSOM TRL
Tank Id: 7
Status: In service
Status Date: 10/1/1997
Install Date: 10/1/1997
Substance: Unleaded gas
Content Description: Unleaded Gas
Gallons: 10000
Vessel Indicator: TANK
Tank Location: UNDERGROUND

Map ID
Direction
Distance
Elevation

MAP FINDINGS

Site

Database(s)

EDR ID Number
EPA ID Number

SUNSHINE FOOD MART#363 (Continued)

U001364097

DEP Contractor: P

Construction:

Tank Id: 7
Construction Category: Primary Construction
Construction Description: Fiberglass

Tank Id: 7
Construction Category: Secondary Containment
Construction Description: Double wall

Tank Id: 7
Construction Category: Overfill/Spill
Construction Description: Spill containment bucket

Tank Id: 7
Construction Category: Overfill/Spill
Construction Description: Ball check valve

Tank Id: 7
Construction Category: Overfill/Spill
Construction Description: Tight fill

Monitoring:

Tank ID: 7
Monitoring Description: Mechanical line leak detector

Tank ID: 7
Monitoring Description: Electronic monitor pipe sumps

Tank ID: 7
Monitoring Description: Visual inspect dispenser liners

Tank ID: 7
Monitoring Description: Monitor dbl wall tank space

Tank ID: 7
Monitoring Description: Automatic tank gauging - USTs

Tank ID: 7
Monitoring Description: Monitor dbl wall pipe space

Piping:

Tank ID: 7
Piping Category: Secondary Containment
Piping Description: Double wall

Tank ID: 7
Piping Category: Miscellaneous Attributes
Piping Description: Dispenser liners

Tank ID: 7
Piping Category: Primary Construction
Piping Description: Fiberglass

Tank ID: 7
Piping Category: Miscellaneous Attributes

Map ID
Direction
Distance
Elevation

MAP FINDINGS

Site

Database(s)

EDR ID Number
EPA ID Number

SUNSHINE FOOD MART#363 (Continued)

U001364097

Piping Description: Pressurized piping system

Name: SUNSHINE FOOD MART#363
Address: 8911 S ORANGE BLOSSOM TRL
Tank Id: 8
Status: In service
Status Date: 10/1/1997
Install Date: 10/1/1997
Substance: Vehicular diesel
Content Description: Vehicular Diesel
Gallons: 10000
Vessel Indicator: TANK
Tank Location: UNDERGROUND
DEP Contractor: P

Construction:

Tank Id: 8
Construction Category: Primary Construction
Construction Description: Fiberglass

Tank Id: 8
Construction Category: Secondary Containment
Construction Description: Double wall

Tank Id: 8
Construction Category: Overfill/Spill
Construction Description: Spill containment bucket

Tank Id: 8
Construction Category: Overfill/Spill
Construction Description: Tight fill

Tank Id: 8
Construction Category: Overfill/Spill
Construction Description: Ball check valve

Monitoring:

Tank ID: 8
Monitoring Description: Monitor dbl wall tank space

Tank ID: 8
Monitoring Description: Automatic tank gauging - USTs

Tank ID: 8
Monitoring Description: Monitor dbl wall pipe space

Tank ID: 8
Monitoring Description: Mechanical line leak detector

Tank ID: 8
Monitoring Description: Electronic monitor pipe sumps

Tank ID: 8
Monitoring Description: Visual inspect dispenser liners

Map ID
Direction
Distance
Elevation

MAP FINDINGS

Site

Database(s)

EDR ID Number
EPA ID Number

SUNSHINE FOOD MART#363 (Continued)

U001364097

Piping:

Tank ID: 8
Piping Category: Miscellaneous Attributes
Piping Description: Dispenser liners

Tank ID: 8
Piping Category: Primary Construction
Piping Description: Fiberglass

Tank ID: 8
Piping Category: Secondary Containment
Piping Description: Double wall

Tank ID: 8
Piping Category: Miscellaneous Attributes
Piping Description: Pressurized piping system

[Click here for Florida Oculus:](#)

CLEANUP SITES:

DEP Cleanup Site Key: 58716326
Source Database Name: Storage Tank Contamination Monitoring
Source Database Id: 8513509
CPAC Program Area Id: TK
CLLC Cleanup Category Key: PETRO
RSC2 Remediation Status Key: PENDING
Data Load Date: 05/28/2019
OC3 Office Id: CD
Physical Address Line 2: Not reported
OIC Object Of Interest Id: FACIL
PC2 Proximity Id: APPRX
Calc Coordinates Accuracy Level Id: 4
CMC2 Coordinate Method Id: Digital Aerial Photography With Ground Control
DC4 Datum Id: North American Datum of 1983
VSC1 Verification Status: REVIEWED
Collect Username: bayevsky_a
Collect Date: 07/10/2015
Collect Affiliation: DEPARTMENT OF ENVIRONMENTAL PROTECTION
Map Source: imagery_11_13
Map Source Scale: 500
Interpolation Scale: Not reported
Verifier Username: bayevsky_a
Verifier Affiliation: DEPARTMENT OF ENVIRONMENTAL PROTECTION
Verification Date: 07/10/2015
Verified Coordinate Method Id: Digital Aerial Photography With Ground Control
Source Database Name Code: STCM
CMC2 Coordinate Method ID Code: DPHO
DC4 Datum ID Code: NAD83
Verified Coordinate Method ID Code: DPHO
Comments: Not reported
Latitude/Longitude (deg/min/sec): 28 26 10 / 81 24 15

DWM CONTAM:

Program Site Id: 8513509

Map ID
Direction
Distance
Elevation

MAP FINDINGS

Site

Database(s)

EDR ID Number
EPA ID Number

SUNSHINE FOOD MART#363 (Continued)

U001364097

Lat DD: 28
Lat MM: 26
Lat SS: 10
Long DD: 81
Long MM: 24
Long SS: 15
Office/ District: CD
Program Area: Storage Tanks
Offsite Contamination: Not reported
Project Manager: Not reported
Priority Score: 11
Datum: 0
Method: AGPS
Facility Status: OPEN
Feature: Not reported
Section: Not reported
Township: Not reported
Range: Not reported
Staff Assigned: Not reported
Priority (Y/N): Not reported

FL Financial Assurance 3:

Region: 3
Facility ID: 8513509
Facility Phone: 3216310245
Facility Status: OPEN
Facility Type: A
Type Description: Retail Station
DEP CO: P
Financial Responsibility: INSURANCE
Insurance Company: COMMERCE & INDUSTRY
Effective Date: 04/11/2013
Expire Date: 04/11/2014
Owner ID: 69798
Owner Name: ROCKLEDGE ACQUISITIONS LLC
Owner Address: 402 HIGH POINT DR
Owner Address2: Not reported
Owner City,St,Zip: COCOA, FL 32926
Contact: JOE FIELDS
Resp Party Phone: 3216310245

Region: 3
Facility ID: 8513509
Facility Phone: 3216310245
Facility Status: OPEN
Facility Type: A
Type Description: Retail Station
DEP CO: P
Financial Responsibility: INSURANCE
Insurance Company: COMMERCE & INDUSTRY
Effective Date: 06/25/2008
Expire Date: 06/25/2009
Owner ID: 69798
Owner Name: ROCKLEDGE ACQUISITIONS LLC
Owner Address: 402 HIGH POINT DR
Owner Address2: Not reported
Owner City,St,Zip: COCOA, FL 32926

Map ID
Direction
Distance
Elevation

MAP FINDINGS

Site

Database(s)

EDR ID Number
EPA ID Number

SUNSHINE FOOD MART#363 (Continued)

U001364097

Contact: JOE FIELDS
Resp Party Phone: 3216310245

Region: 3
Facility ID: 8513509
Facility Phone: 3216310245
Facility Status: OPEN
Facility Type: A
Type Description: Retail Station
DEP CO: P
Financial Responsibility: INSURANCE
Insurance Company: COMMERCE & INDUSTRY
Effective Date: 06/25/2009
Expire Date: 06/25/2010
Owner ID: 69798
Owner Name: ROCKLEDGE ACQUISITIONS LLC
Owner Address: 402 HIGH POINT DR
Owner Address2: Not reported
Owner City,St,Zip: COCOA, FL 32926
Contact: JOE FIELDS
Resp Party Phone: 3216310245

Region: 3
Facility ID: 8513509
Facility Phone: 3216310245
Facility Status: OPEN
Facility Type: A
Type Description: Retail Station
DEP CO: P
Financial Responsibility: INSURANCE
Insurance Company: COMMERCE & INDUSTRY
Effective Date: 06/25/2011
Expire Date: 06/25/2011
Owner ID: 69798
Owner Name: ROCKLEDGE ACQUISITIONS LLC
Owner Address: 402 HIGH POINT DR
Owner Address2: Not reported
Owner City,St,Zip: COCOA, FL 32926
Contact: JOE FIELDS
Resp Party Phone: 3216310245

Region: 3
Facility ID: 8513509
Facility Phone: 3216310245
Facility Status: OPEN
Facility Type: A
Type Description: Retail Station
DEP CO: P
Financial Responsibility: INSURANCE
Insurance Company: COMMERCE & INDUSTRY
Effective Date: 06/25/2011
Expire Date: 06/25/2012
Owner ID: 69798
Owner Name: ROCKLEDGE ACQUISITIONS LLC
Owner Address: 402 HIGH POINT DR
Owner Address2: Not reported
Owner City,St,Zip: COCOA, FL 32926

Map ID
Direction
Distance
Elevation

MAP FINDINGS

Site

Database(s)

EDR ID Number
EPA ID Number

SUNSHINE FOOD MART#363 (Continued)

U001364097

Contact: JOE FIELDS
Resp Party Phone: 3216310245

Region: 3
Facility ID: 8513509
Facility Phone: 3216310245
Facility Status: OPEN
Facility Type: A
Type Description: Retail Station
DEP CO: P
Financial Responsibility: INSURANCE
Insurance Company: COMMERCE & INDUSTRY
Effective Date: 09/19/2014
Expire Date: 09/19/2016
Owner ID: 69798
Owner Name: ROCKLEDGE ACQUISITIONS LLC
Owner Address: 402 HIGH POINT DR
Owner Address2: Not reported
Owner City,St,Zip: COCOA, FL 32926
Contact: JOE FIELDS
Resp Party Phone: 3216310245

Region: 3
Facility ID: 8513509
Facility Phone: 3216310245
Facility Status: OPEN
Facility Type: A
Type Description: Retail Station
DEP CO: P
Financial Responsibility: INSURANCE
Insurance Company: COMMERCE & INDUSTRY INSURANCE CO
Effective Date: 09/18/2017
Expire Date: 09/18/2018
Owner ID: 69798
Owner Name: ROCKLEDGE ACQUISITIONS LLC
Owner Address: 402 HIGH POINT DR
Owner Address2: Not reported
Owner City,St,Zip: COCOA, FL 32926
Contact: JOE FIELDS
Resp Party Phone: 3216310245

Region: 3
Facility ID: 8513509
Facility Phone: 3216310245
Facility Status: OPEN
Facility Type: A
Type Description: Retail Station
DEP CO: P
Financial Responsibility: INSURANCE
Insurance Company: COMMERCE & INDUSTRY INSURANCE CO
Effective Date: 09/19/2016
Expire Date: 09/19/2017
Owner ID: 69798
Owner Name: ROCKLEDGE ACQUISITIONS LLC
Owner Address: 402 HIGH POINT DR
Owner Address2: Not reported
Owner City,St,Zip: COCOA, FL 32926

Map ID
Direction
Distance
Elevation

MAP FINDINGS

Site

Database(s)

EDR ID Number
EPA ID Number

SUNSHINE FOOD MART#363 (Continued)

U001364097

Contact: JOE FIELDS
Resp Party Phone: 3216310245

Region: 3
Facility ID: 8513509
Facility Phone: 3216310245
Facility Status: OPEN
Facility Type: A
Type Description: Retail Station
DEP CO: P
Financial Responsibility: INSURANCE
Insurance Company: NAUTILUS INSURANCE COMPANY
Effective Date: 08/30/2017
Expire Date: 08/30/2018
Owner ID: 69798
Owner Name: ROCKLEDGE ACQUISITIONS LLC
Owner Address: 402 HIGH POINT DR
Owner Address2: Not reported
Owner City,St,Zip: COCOA, FL 32926
Contact: JOE FIELDS
Resp Party Phone: 3216310245

AC244
West
< 1/8
0.018 mi.
94 ft.

TEXACO #240250314
8911 S ORANGE BLOSSOM TRL
ORLANDO, FL 32809
Site 4 of 7 in cluster AC

RCRA NonGen / NLR **1000701205**
FINDS **FLD984173260**
ECHO

Actual:
96 ft.
Focus Map:
5

RCRA NonGen / NLR:
Date form received by agency: 07/23/2010
Facility name: TEXACO #240250314
Facility address: 8911 S ORANGE BLOSSOM TRL
ORLANDO, FL 32809-7915
EPA ID: FLD984173260
Mailing address: PO BOX 945140
MAITLAND, FL 32794-5140
Contact: DUYET HOANG
Contact address: PO BOX 945140
MAITLAND, FL 32794-5140
Contact country: US
Contact telephone: 407-875-7600
Contact email: Not reported
EPA Region: 04
Classification: Non-Generator
Description: Handler: Non-Generators do not presently generate hazardous waste

Owner/Operator Summary:
Owner/operator name: DUYET HOANG
Owner/operator address: PO BOX 945140
MAITLAND, FL 32794
Owner/operator country: US
Owner/operator telephone: Not reported
Owner/operator email: Not reported
Owner/operator fax: Not reported
Owner/operator extension: Not reported
Legal status: Private
Owner/Operator Type: Owner

Map ID
Direction
Distance
Elevation

MAP FINDINGS

Site

Database(s)

EDR ID Number
EPA ID Number

TEXACO #240250314 (Continued)

1000701205

Owner/Op start date: 10/18/1996
Owner/Op end date: Not reported

Handler Activities Summary:

U.S. importer of hazardous waste: No
Mixed waste (haz. and radioactive): No
Recycler of hazardous waste: No
Transporter of hazardous waste: No
Treater, storer or disposer of HW: No
Underground injection activity: No
On-site burner exemption: No
Furnace exemption: No
Used oil fuel burner: No
Used oil processor: No
Used oil refiner: No
Used oil fuel marketer to burner: No
Used oil Specification marketer: No
Used oil transfer facility: No
Used oil transporter: No

Historical Generators:

Date form received by agency: 07/20/1990
Site name: TEXACO #240250314
Classification: Small Quantity Generator

Hazardous Waste Summary:

. Waste code: D001
. Waste name: IGNITABLE WASTE

. Waste code: D018
. Waste name: BENZENE

Violation Status: No violations found

FINDS:

Registry ID: 110007437121

Environmental Interest/Information System

RCRAInfo is a national information system that supports the Resource Conservation and Recovery Act (RCRA) program through the tracking of events and activities related to facilities that generate, transport, and treat, store, or dispose of hazardous waste. RCRAInfo allows RCRA program staff to track the notification, permit, compliance, and corrective action activities required under RCRA.

US National Pollutant Discharge Elimination System (NPDES) module of the Compliance Information System (ICIS) tracks surface water permits issued under the Clean Water Act. Under NPDES, all facilities that discharge pollutants from any point source into waters of the United States are required to obtain a permit. The permit will likely contain limits on what can be discharged, impose monitoring and reporting requirements, and include other provisions to ensure that the discharge does not adversely affect water quality.

Map ID
Direction
Distance
Elevation

MAP FINDINGS

Site

Database(s)

EDR ID Number
EPA ID Number

TEXACO #240250314 (Continued)

1000701205

Florida Environmental System Today Application (FIESTA) Data Maintenance (FDM) system maintains entity, environmental interest and affiliation data for the State of Florida.

Click this hyperlink while viewing on your computer to access additional FINDS: detail in the EDR Site Report.

ECHO:

Envid: 1000701205
Registry ID: 110007437121
DFR URL: <http://echo.epa.gov/detailed-facility-report?fid=110007437121>

AC245
West
< 1/8
0.018 mi.
94 ft.

TURNPIKE SERVICES INC
8911 S ORANGE BLOSSOM TRL
ORLANDO, FL

FL RGA LUST S115203750
N/A

Site 5 of 7 in cluster AC

Actual:
96 ft.

RGA LUST:

2012	TURNPIKE SERVICES INC	8911 S ORANGE BLOSSOM TRL
2011	TURNPIKE SERVICES INC	8911 S ORANGE BLOSSOM TRL
2010	TURNPIKE SERVICES INC	8911 S ORANGE BLOSSOM TRL
2009	TURNPIKE SERVICES INC	8911 S ORANGE BLOSSOM TRL
2008	TURNPIKE SERVICES INC	8911 S ORANGE BLOSSOM TRL
2007	TURNPIKE SERVICES INC	8911 S ORANGE BLOSSOM TRL
2006	TURNPIKE SERVICES INC	8911 S ORANGE BLOSSOM TRL

Focus Map:
5

AC246
West
< 1/8
0.018 mi.
94 ft.

TEXACO-TURMPIKE
8911 S ORANGE BLOSSOM TRL
ORLANDO, FL

FL RGA LUST S115202458
N/A

Site 6 of 7 in cluster AC

Actual:
96 ft.

RGA LUST:

1998	TEXACO-TURMPIKE	8911 S ORANGE BLOSSOM TRL
1997	TEXACO-TURMPIKE	8911 S ORANGE BLOSSOM TRL

Focus Map:
5

AD247
ENE
< 1/8
0.018 mi.
94 ft.

FL CONTRACTORS EQUIPMENT CO
1477 W LANDSTREET
ORLANDO, FL 32824

FL LUST U004146325
FL TANKS N/A

Site 1 of 3 in cluster AD

Actual:
95 ft.

LUST:

Region: STATE
Facility Id: 9103451
Facility Status: CLOSED
Facility Type: X - Contamination Site

Focus Map:
5

Map ID
Direction
Distance
Elevation

MAP FINDINGS

Site

Database(s)

EDR ID Number
EPA ID Number

FL CONTRACTORS EQUIPMENT CO (Continued)

U004146325

Facility Phone: (407)855-2731
Facility Cleanup Rank: 12937
District: Central District
Lat/Long (dms): 28 26 10.3884 / 81 23 55.68
Section: Not reported
Township: Not reported
Range: Not reported
Feature: Not reported
Method: UNVR
Datum: 0
Score: Not reported
Score Effective Date: 2007-04-23 00:00:00
Score When Ranked: 6
Operator: GEORGE ONDA
Name Update: Not reported
Address Update: Not reported

Discharge Cleanup Summary:
Discharge Date: 12/29/1988
PCT Discharge Combined: Not reported
Cleanup Required: N - NO CLEANUP REQUIRED
Discharge Cleanup Status: NREQ - CLEANUP NOT REQUIRED
Disch Cleanup Status Date: 6/30/2008
Cleanup Work Status: COMPLETED
Information Source: R - EMERGENCY RESPONSE REPORT
Other Source Description: Not reported
Eligibility Indicator: I - INELIGIBLE
Site Manager: HARBIN_KL
Site Mgr End Date: 7/1/2008
Tank Office: PCLP48 - ORANGE COUNTY ENVIRONMENTAL PROTECTION DIV

Contaminated Media:
Discharge Date: 12/29/1988
Pct Discharge Combined With: Not reported
Cleanup Required: N - NO CLEANUP REQUIRED
Discharge Cleanup Status: NREQ - CLEANUP NOT REQUIRED
Disch Cleanup Status Date: 6/30/2008
Cleanup Work Status: COMPLETED
Information Source: R - EMERGENCY RESPONSE REPORT
Other Source Description: Not reported
Elig Indicator: I - INELIGIBLE
Site Manager: HARBIN_KL
Site Mgr End Date: 7/1/2008
Tank Office: PCLP48 - ORANGE COUNTY ENVIRON

Contaminated Drinking Wells: 0
Contaminated Monitoring Well: Yes
Contaminated Soil: Yes
Contaminated Surface Water: Yes
Contaminated Ground Water: Yes
Pollutant: D - Vehicular Diesel
Pollutant Other Description: Not reported
Gallons Discharged: 1000
Discharge Date: 12/29/1988
Pct Discharge Combined With: Not reported
Cleanup Required: N - NO CLEANUP REQUIRED
Discharge Cleanup Status: NREQ - CLEANUP NOT REQUIRED
Disch Cleanup Status Date: 6/30/2008
Cleanup Work Status: COMPLETED

Map ID
Direction
Distance
Elevation

MAP FINDINGS

Site

Database(s)

EDR ID Number
EPA ID Number

FL CONTRACTORS EQUIPMENT CO (Continued)

U004146325

Information Source: R - EMERGENCY RESPONSE REPORT
Other Source Description: Not reported
Elig Indicator: I - INELIGIBLE
Site Manager: HARBIN_KL
Site Mgr End Date: 7/1/2008
Tank Office: PCLP48 - ORANGE COUNTY ENVIRON
Contaminated Drinking Wells: 0
Contaminated Monitoring Well: Yes
Contaminated Soil: Yes
Contaminated Surface Water: Yes
Contaminated Ground Water: Yes
Pollutant: K - Kerosene
Pollutant Other Description: Not reported
Gallons Discharged: Not reported
Discharge Date: 12/29/1988
Pct Discharge Combined With: Not reported
Cleanup Required: N - NO CLEANUP REQUIRED
Discharge Cleanup Status: NREQ - CLEANUP NOT REQUIRED
Disch Cleanup Status Date: 6/30/2008
Cleanup Work Status: COMPLETED
Information Source: R - EMERGENCY RESPONSE REPORT
Other Source Description: Not reported
Elig Indicator: I - INELIGIBLE
Site Manager: HARBIN_KL
Site Mgr End Date: 7/1/2008
Tank Office: PCLP48 - ORANGE COUNTY ENVIRON
Contaminated Drinking Wells: 0
Contaminated Monitoring Well: Yes
Contaminated Soil: Yes
Contaminated Surface Water: Yes
Contaminated Ground Water: Yes
Pollutant: L - Waste Oil
Pollutant Other Description: Not reported
Gallons Discharged: Not reported
Discharge Date: 12/29/1988
Pct Discharge Combined With: Not reported
Cleanup Required: N - NO CLEANUP REQUIRED
Discharge Cleanup Status: NREQ - CLEANUP NOT REQUIRED
Disch Cleanup Status Date: 6/30/2008
Cleanup Work Status: COMPLETED
Information Source: R - EMERGENCY RESPONSE REPORT
Other Source Description: Not reported
Elig Indicator: I - INELIGIBLE
Site Manager: HARBIN_KL
Site Mgr End Date: 7/1/2008
Tank Office: PCLP48 - ORANGE COUNTY ENVIRON
Contaminated Drinking Wells: 0
Contaminated Monitoring Well: Yes
Contaminated Soil: Yes
Contaminated Surface Water: Yes
Contaminated Ground Water: Yes
Pollutant: Z - Other Non Regulated
Pollutant Other Description: UNKNOWN
Gallons Discharged: Not reported

Task Information:
District: CD
Facility ID: 9103451

Map ID
Direction
Distance
Elevation

MAP FINDINGS

Site

Database(s)

EDR ID Number
EPA ID Number

FL CONTRACTORS EQUIPMENT CO (Continued)

U004146325

Facility Status: CLOSED
Facility Type: X - Contamination Site -
County: ORANGE
County ID: 48
Cleanup Eligibility Status: I
Source Effective Date: Not reported
Discharge Date: 12-29-1988
Cleanup Required: N - NO CLEANUP REQUIRED
Discharge Cleanup Status: NREQ - CLEANUP NOT REQUIRED
Disch Cleanup Status Date: 06-30-2008
SRC Action Type: -
SRC Submit Date: Not reported
SRC Review Date: Not reported
SRC Completion Status: -
SRC Issue Date: Not reported
SRC Comment: Not reported
Cleanup Work Status: COMPLETED
Site Mgr: HARBIN_KL
Site Mgr End Date: 07-01-2008
Tank Office: PCLP48 - Orange County
SR Task ID: Not reported
SR Cleanup Responsible: -
SR Funding Eligibility Type: -
SR Actual Cost: Not reported
SR Completion Date: Not reported
SR Payment Date: Not reported
SR Oral Date: Not reported
SR Written Date: Not reported
SR Soil Removal: Not reported
SR Free Product Removal: Not reported
SR Soil Tonnage Removed: Not reported
SR Soil Treatment: Not reported
SR Other Treatment: Not reported
SR Alternate Proc Received Date: Not reported
SR Alternate Procedure Status: Not reported
SR Alternate Procedure Status Date: Not reported
SR Alternate Procedure Comments: Not reported
SA Task ID: Not reported
SA Cleanup Responsible: -
SA Funding Eligibility Type: -
SA Actual Cost: Not reported
SA Completion Date: Not reported
SA Payment Date: Not reported
RAP Task ID: Not reported
RAP Cleanup Responsible ID: -
RAP Funding Eligibility Type: -
RAP Actual Cost: Not reported
RAP Completion Date: Not reported
RAP Payment Date: Not reported
RAP Last Order Approved: Not reported
RA Task ID: Not reported
RA Cleanup Responsible: -
RA Funding Eligibility Type: -
RA Years to Complete: Not reported
RA Actual Cost: Not reported

Map ID
Direction
Distance
Elevation

MAP FINDINGS

Site

Database(s)

EDR ID Number
EPA ID Number

FL CONTRACTORS EQUIPMENT CO (Continued)

U004146325

Click here for Florida Oculus:

TANKS:

Name: FL CONTRACTORS EQUIPMENT CO
Address: 1477 W LANDSTREET
City,State,Zip: ORLANDO, FL 32824
Facility ID: 9103451
Facility Phone: 4078552731
Facility Status: CLOSED
Facility Type: X
Type Description: Contamination Site
Dep Co: P
Lat/Lon Deg Min Sec: 28 25 16 / 81 23 55

AD248
ENE
< 1/8
0.018 mi.
94 ft.

FL CONTRACTORS EQUIPMENT CO
1477 W LANDSTREET
ORLANDO, FL

FL RGA LUST **S115175748**
N/A

Site 2 of 3 in cluster AD

Actual:
95 ft.

RGA LUST:

Focus Map:
5

2012	FL CONTRACTORS EQUIPMENT CO	1477 W LANDSTREET
2011	FL CONTRACTORS EQUIPMENT CO	1477 W LANDSTREET
2010	FL CONTRACTORS EQUIPMENT CO	1477 W LANDSTREET
2009	FL CONTRACTORS EQUIPMENT CO	1477 W LANDSTREET
2008	FL CONTRACTORS EQUIPMENT CO	1477 W LANDSTREET
2007	FL CONTRACTORS EQUIPMENT CO	1477 W LANDSTREET
2006	FL CONTRACTORS EQUIPMENT CO	1477 W LANDSTREET
2005	FL CONTRACTORS EQUIPMENT CO	1477 W LANDSTREET
2004	FL CONTRACTORS EQUIPMENT CO	1477 W LANDSTREET
2003	FL CONTRACTORS EQUIPMENT CO	1477 W LANDSTREET
2002	FL CONTRACTORS EQUIPMENT CO	1477 W LANDSTREET
2001	FL CONTRACTORS EQUIPMENT CO	1477 W LANDSTREET
2000	FL CONTRACTORS EQUIPMENT CO	1477 W LANDSTREET
1999	FL CONTRACTORS EQUIPMENT CO	1477 W LANDSTREET
1998	FL CONTRACTORS EQUIPMENT CO	1477 W LANDSTREET
1997	FL CONTRACTORS EQUIPMENT CO	1477 W LANDSTREET

AD249
ENE
< 1/8
0.018 mi.
94 ft.

A T AND T MOBILITY - LAND STREET
1477 WEST LAND STREET ROAD
ORLANDO, FL 32824

FL TIER 2 **S108634922**
N/A

Site 3 of 3 in cluster AD

Actual:
95 ft.

TIER 2:

Focus Map:
5

Name: A T AND T MOBILITY - LAND STREET
Address: 1477 WEST LAND STREET ROAD
City,State,Zip: ORLANDO, FL 32824
Year: Not reported
Facility Id: Not reported
Active Date: 01/01/2006
Inactive Date: 08/08/2007
Sale Pending: False
Original Date: Not reported
PLOT Source: geocoded using batchgeocode.com 07/06/07
Latitude: 28.436168

Map ID
Direction
Distance
Elevation

MAP FINDINGS

Site

Database(s)

EDR ID Number
EPA ID Number

A T AND T MOBILITY - LAND STREET (Continued)

S108634922

Longitude: -81.397819
LEPC District: 6
Counties: Volusia, Seminole, Osceola, Orange, Lake, Brevard,
SERC: 34369
Program Level: 0
PRIME: 26436
SIC Code: 4812
SIC Code 2: Not reported
NAICS Code: 51333

Other Chemical Data:

Report Year: 2007
Tier 2 Report ID: 104134
Chemical ID: 300192
CAS Number: 7664939
Chemical Name: Sulfuric acid
Chemical Date: 6/25/2008
Average Amount: 2
Maximum Amount: 572
Location ID: 495005
Chemical State: Liquid
Mixture: True
Mixture Percent: .00
Container: R - OTHER
Pressure: 1 - AMBIENT PRESSURE
Temperature: 4 - AMBIENT TEMPERATURE
Average Amount: 2
Maximum Amount: 572
Days on Site: 365
Site Plan: False
Site Plan Document: Not reported
Private Location: False
Location: BATTERIES

Report Year: 2006
Tier 2 Report ID: 104133
Chemical ID: 269390
CAS Number: 7664939
Chemical Name: Sulfuric acid
Chemical Date: 6/28/2007
Average Amount: 2
Maximum Amount: 572
Location ID: 454171
Chemical State: Liquid
Mixture: True
Mixture Percent: .00
Container: R - OTHER
Pressure: 1 - AMBIENT PRESSURE
Temperature: 4 - AMBIENT TEMPERATURE
Average Amount: 2
Maximum Amount: 572
Days on Site: 365
Site Plan: False
Site Plan Document: Not reported
Private Location: False
Location: CELL SITE

Map ID
Direction
Distance
Elevation

MAP FINDINGS

Site

Database(s)

EDR ID Number
EPA ID Number

A T AND T MOBILITY - LAND STREET (Continued)

S108634922

Company Info:
Company Name: A T AND T MOBILITY LLC
Company Address: POST OFFICE BOX 97061
Company City,St,Zip: REDMOND, WA 98073-9761
Company Phone: 425-580-1548
Company Fax: Not reported
Company Email: Not reported
FEI Number: 911379052
Company Contact Name: Not reported
Company Contact Phone: Not reported
Reduced Fees: False
Exempt Fees: False
Electronic Filing: False
Employee: 0
Comments: CHANGED FROM NEW CINGULAR WIRELESS

D250
East
< 1/8
0.019 mi.
102 ft.

ANVIL INTERNATIONAL
236 OUTLOOK POINT DRIVE, SUITE 100
ORLANDO, FL 32809
Site 2 of 2 in cluster D

FL TIER 2 **S118682373**
N/A

Actual:
97 ft.
Focus Map:
3

TIER 2:
Name: ANVIL INTERNATIONAL
Address: 236 OUTLOOK POINT DRIVE, SUITE 100
City,State,Zip: ORLANDO, FL 32809

Year: 2018
Facility Id: 6389519
Active Date: Not reported
Inactive Date: Not reported
Sale Pending: Not reported
Original Date: Not reported
PLOT Source: Not reported
Latitude: Not reported
Longitude: Not reported
LEPC District: Not reported
Counties: Not reported
SERC: Not reported
Program Level: Not reported
PRIME: Not reported
SIC Code: Not reported
SIC Code 2: Not reported
NAICS Code: 423840
Last Modified Date: 02/12/2019
First Submit Date: 02/12/2019
Data Submitted By: Ron Porretta
Company Name: Anvil International
Comments: Not reported

Contact:
Contact ID: Not reported
Year: 2018
Facility Id: 6389519
Contact Type: Owner / Operator

Map ID
Direction
Distance
Elevation

MAP FINDINGS

Site

Database(s)

EDR ID Number
EPA ID Number

ANVIL INTERNATIONAL (Continued)

S118682373

Contact Name: Anvil International
Contact Title: Not reported
Contact Phone: Not reported
Contact 24Hr Phone: Not reported
Contact Telephone 2: 708-534-3000
Contact Telephone 3: Not reported
Contact Telephone 4: Not reported
Contact Telephone 5: Not reported
Contact Telephone 6: Not reported
Contact Email: bneustupa@anvilintl.com

Name: ANVIL INTERNATIONAL
Address: 236 OUTLOOK POINT DRIVE, SUITE 100
City,State,Zip: ORLANDO, FL 32809

Year: 2017
Facility Id: 6087655
Active Date: Not reported
Inactive Date: Not reported
Sale Pending: Not reported
Original Date: Not reported
PLOT Source: Not reported
Latitude: Not reported
Longitude: Not reported
LEPC District: Not reported
Counties: Not reported
SERC: Not reported
Program Level: Not reported
PRIME: Not reported
SIC Code: Not reported
SIC Code 2: Not reported
NAICS Code: 423840
Last Modified Date: 02/06/2018
First Submit Date: 02/06/2018
Data Submitted By: Brad Neustupa
Company Name: Anvil International
Comments: Not reported

Contact:
Contact ID: Not reported
Year: 2017
Facility Id: 6087655
Contact Type: Emergency Contact
Contact Name: Rich Quast
Contact Title: Not reported
Contact Phone: 708-932-8726
Contact 24Hr Phone: Not reported
Contact Telephone 2: 407-251-8366, ext 201
Contact Telephone 3: Not reported
Contact Telephone 4: 7085341414
Contact Telephone 5: Not reported
Contact Telephone 6: 7085341414
Contact Email: rquast@anvilintl.com

Map ID
Direction
Distance
Elevation

MAP FINDINGS

Site

Database(s)

EDR ID Number
EPA ID Number

ANVIL INTERNATIONAL (Continued)

S118682373

Name: ANVIL INTERNATIONAL
Address: 236 OUTLOOK POINT DRIVE, SUITE 100
City,State,Zip: ORLANDO, FL 32809

Year: 2016
Facility Id: 5865133
Active Date: Not reported
Inactive Date: Not reported
Sale Pending: Not reported
Original Date: Not reported
PLOT Source: Not reported
Latitude: Not reported
Longitude: Not reported
LEPC District: Not reported
Counties: Not reported
SERC: Not reported
Program Level: Not reported
PRIME: Not reported
SIC Code: Not reported
SIC Code 2: Not reported
NAICS Code: 423840
Last Modified Date: 03/10/2017
First Submit Date: 03/10/2017
Data Submitted By: Brad Neustupa
Company Name: Anvil International
Comments: Not reported

Contact:

Contact ID: Not reported
Year: 2016
Facility Id: 5865133
Contact Type: Emergency Contact
Contact Name: Rich Quast
Contact Title: Not reported
Contact Phone: 708-932-8726
Contact 24Hr Phone: Not reported
Contact Telephone 2: 407-251-8366, ext 201
Contact Telephone 3: Not reported
Contact Telephone 4: 972-510-8123
Contact Telephone 5: Not reported
Contact Telephone 6: 708-534-3000
Contact Email: rquast@anvilintl.com

Name: ANVIL INTERNATIONAL
Address: 236 OUTLOOK POINT DRIVE, SUITE 100
City,State,Zip: ORLANDO, FL 32809

Year: 2015
Facility Id: 5501862
Active Date: Not reported
Inactive Date: Not reported
Sale Pending: Not reported
Original Date: Not reported
PLOT Source: Not reported
Latitude: 28.4487417
Longitude: -81.38373210000003

Map ID
Direction
Distance
Elevation

MAP FINDINGS

Site

Database(s)

EDR ID Number
EPA ID Number

ANVIL INTERNATIONAL (Continued)

S118682373

LEPC District: Not reported
Counties: Not reported
SERC: Not reported
Program Level: Not reported
PRIME: Not reported
SIC Code: Not reported
SIC Code 2: Not reported
NAICS Code: 423840
Last Modified Date: 06/09/2016
First Submit Date: 06/09/2016
Data Submitted By: Brad Neustupa
Company Name: Anvil International
Comments: Not reported

Contact:

Contact ID: Not reported
Year: 2015
Facility Id: 5501862
Contact Type: Emergency Contact
Contact Name: Rich Quast
Contact Title: Not reported
Contact Phone: 708-932-8726
Contact 24Hr Phone: Not reported
Contact Telephone 2: 407-251-8366, ext 201
Contact Telephone 3: Not reported
Contact Telephone 4: 972-510-8123
Contact Telephone 5: Not reported
Contact Telephone 6: 708-534-3000
Contact Email: rquast@anvilintl.com

AE251
East
< 1/8
0.019 mi.
102 ft.

JANUS INTERNATIONAL
10407 ROCKET BLVD
ORLANDO, FL
Site 1 of 4 in cluster AE

FL NPDES S120048906
N/A

Actual:
89 ft.
Focus Map:
8

WASTEWATER:
Facility ID: FLR05I070
Facility Type: Multi-Sector Stormwater GP
Status: Active - Existing, permitted facility/site for which effluent, reclaimed water or wastewater residual discharge into the environment and/or monitoring is taking place.

District Office: TLST
NPDES Permitted Site: Not reported
Environmental Interest: Not reported
Owner Type: Private
Permit Capacity: Not reported
Party Name: Scott Sannes, CFO
Company Name: Janus International Group, LLC
RP Address: 135 Janus International Blvd
RP Address 2: Not reported
RP City,Stat,Zip: Temple GA 30179
Telephone: Not reported
Email: ssannes@janusintl.com
Issue Date: 03/06/2017

Map ID
Direction
Distance
Elevation

MAP FINDINGS

Site

Database(s)

EDR ID Number
EPA ID Number

JANUS INTERNATIONAL (Continued)

S120048906

Effective Date: 03/06/2017
Expiration Date: 03/05/2022
DOC Description: Generic Permit
Latitude Degrees: 28
Latitude Minutes: 24
Latitude Seconds: 57.72
Longitude Degrees: 81
Longitude Minutes: 23
Longitude Seconds: 25.41
Treatment: Not reported
Decode For Fstatus: Active

AE252
East
< 1/8
0.019 mi.
102 ft.

ROLL LITE OVERHEAD DOOR
10407 ROCKET BLVD
ORLANDO, FL 32824

RCRA NonGen / NLR
FINDS
ECHO

1000275472
FLD984167429

Site 2 of 4 in cluster AE

Actual:
89 ft.

RCRA NonGen / NLR:

Date form received by agency: 11/16/2016

Focus Map:
8

Facility name: ROLL LITE OVERHEAD DOOR
Facility address: 10407 ROCKET BLVD

ORLANDO, FL 32824-8512

EPA ID: FLD984167429

Contact: BUD HUSSELTON

Contact address: 10407 ROCKET BLVD
ORLANDO, FL 32824-8512

Contact country: US

Contact telephone: 407-857-0680

Contact email: Not reported

EPA Region: 04

Classification: Non-Generator

Description: Handler: Non-Generators do not presently generate hazardous waste

Owner/Operator Summary:

Owner/operator name: BUD HUSSELTON

Owner/operator address: 10407 ROCKET BLVD
ORLANDO, FL 32824

Owner/operator country: US

Owner/operator telephone: Not reported

Owner/operator email: Not reported

Owner/operator fax: Not reported

Owner/operator extension: Not reported

Legal status: Private

Owner/Operator Type: Owner

Owner/Op start date: 10/18/1996

Owner/Op end date: Not reported

Handler Activities Summary:

U.S. importer of hazardous waste: No

Mixed waste (haz. and radioactive): No

Recycler of hazardous waste: No

Transporter of hazardous waste: No

Treater, storer or disposer of HW: No

Underground injection activity: No

On-site burner exemption: No

Furnace exemption: No

Map ID
Direction
Distance
Elevation

MAP FINDINGS

Site

Database(s)

EDR ID Number
EPA ID Number

ROLL LITE OVERHEAD DOOR (Continued)

1000275472

Used oil fuel burner: No
Used oil processor: No
User oil refiner: No
Used oil fuel marketer to burner: No
Used oil Specification marketer: No
Used oil transfer facility: No
Used oil transporter: No

Historical Generators:

Date form received by agency: 11/20/2013
Site name: ROLL LITE OVERHEAD DOOR
Classification: Not a generator, verified

Date form received by agency: 11/20/2013
Site name: ROLL LITE OVERHEAD DOOR
Classification: Not a generator, verified

Date form received by agency: 11/22/1989
Site name: ROLL LITE OVERHEAD DOOR
Classification: Small Quantity Generator

Hazardous Waste Summary:

. Waste code: D001
. Waste name: IGNITABLE WASTE

Violation Status: No violations found

FINDS:

Registry ID: 110005592885

Environmental Interest/Information System

RCRAInfo is a national information system that supports the Resource Conservation and Recovery Act (RCRA) program through the tracking of events and activities related to facilities that generate, transport, and treat, store, or dispose of hazardous waste. RCRAInfo allows RCRA program staff to track the notification, permit, compliance, and corrective action activities required under RCRA.

Florida Environmental System Today Application (FIESTA) Data Maintenance (FDM) system maintains entity, environmental interest and affiliation data for the State of Florida.

Registry ID: 110070342096

Environmental Interest/Information System
OSHA ESTABLISHMENT

[Click this hyperlink](#) while viewing on your computer to access additional FINDS: detail in the EDR Site Report.

ECHO:

Envid: 1000275472
Registry ID: 110005592885

Map ID
Direction
Distance
Elevation

MAP FINDINGS

Site

Database(s)

EDR ID Number
EPA ID Number

ROLL LITE OVERHEAD DOOR (Continued)

1000275472

DFR URL: <http://echo.epa.gov/detailed-facility-report?fid=110005592885>

AE253
East
< 1/8
0.019 mi.
102 ft.

ROLL-LITE OVERHEAD DOORS
10407 ROCKET BLVD
ORLANDO, FL 32824

FL AST A100011117
N/A

Site 3 of 4 in cluster AE

Actual:
89 ft.

AST:
Name: ROLL-LITE OVERHEAD DOORS
Address: 10407 ROCKET BLVD
Facility ID: 8839857
Facility Status: OPEN
Type Description: Fuel user/Non-retail
Facility Phone: 3058570680
DEP Contractor Own: P
Region: STATE
Positioning Method: ADDM
Lat/Long (dms): 28 24 56.39 / 81 23 26.45

Focus Map:
8

Owner:
Owner Id: 18634
Owner Name: ROLL LITE OVERHEAD DOORS
Owner Address: 10407 ROCKET BLVD
Owner Address 2: Not reported
Owner City,St,Zip: ORLANDO, FL 32824
Owner Contact: BUD HUSSELTON
Owner Phone: 3058570680

Tank Id: 1
Status: In service
Status Date: Not reported
Install Date: 3/1/1985
Substance: Vehicular diesel
Content Description: Vehicular Diesel
Gallons: 500
Tank Location: ABOVEGROUND

[Click here for Florida Oculus:](#)

AE254
East
< 1/8
0.019 mi.
102 ft.

JANUS INTERNATIONAL
10407 ROCKET BLVD
ORLANDO, FL 32824

FINDS 1023636770
ECHO N/A

Site 4 of 4 in cluster AE

Actual:
89 ft.

FINDS:
Registry ID: 110070045529

Focus Map:
8

Environmental Interest/Information System
US National Pollutant Discharge Elimination System (NPDES) module of the Compliance Information System (ICIS) tracks surface water permits issued under the Clean Water Act. Under NPDES, all facilities that discharge pollutants from any point source into waters of the United

Map ID
Direction
Distance
Elevation

MAP FINDINGS

Site

Database(s)

EDR ID Number
EPA ID Number

JANUS INTERNATIONAL (Continued)

1023636770

States are required to obtain a permit. The permit will likely contain limits on what can be discharged, impose monitoring and reporting requirements, and include other provisions to ensure that the discharge does not adversely affect water quality.

[Click this hyperlink](#) while viewing on your computer to access additional FINDS: detail in the EDR Site Report.

ECHO:

Envid: 1023636770
Registry ID: 110070045529
DFR URL: <http://echo.epa.gov/detailed-facility-report?fid=110070045529>

W255
East
< 1/8
0.020 mi.
107 ft.

DAYTON SUPERIOR
10101 C GENERAL DR
ORLANDO, FL 32824
Site 2 of 2 in cluster W

FINDS 1016208479
ECHO N/A

Actual:
91 ft.

FINDS:

Focus Map:
9

Registry ID: 110005614987

Environmental Interest/Information System

RCRAInfo is a national information system that supports the Resource Conservation and Recovery Act (RCRA) program through the tracking of events and activities related to facilities that generate, transport, and treat, store, or dispose of hazardous waste. RCRAInfo allows RCRA program staff to track the notification, permit, compliance, and corrective action activities required under RCRA.

Florida Environmental System Today Application (FIESTA) Data Maintenance (FDM) system maintains entity, environmental interest and affiliation data for the State of Florida.

[Click this hyperlink](#) while viewing on your computer to access additional FINDS: detail in the EDR Site Report.

ECHO:

Envid: 1016208479
Registry ID: 110005614987
DFR URL: <http://echo.epa.gov/detailed-facility-report?fid=110005614987>

AF256
NW
< 1/8
0.021 mi.
111 ft.

NW SIGN INDUSTRIES
1255 LAQUINTA DR #214
ORLANDO, FL 32809
Site 1 of 3 in cluster AF

FINDS 1004683424
ECHO N/A

Actual:
94 ft.

FINDS:

Focus Map:
5

Registry ID: 110005605657

Map ID
Direction
Distance
Elevation

MAP FINDINGS

Site

Database(s)

EDR ID Number
EPA ID Number

NW SIGN INDUSTRIES (Continued)

1004683424

Environmental Interest/Information System

RCRAInfo is a national information system that supports the Resource Conservation and Recovery Act (RCRA) program through the tracking of events and activities related to facilities that generate, transport, and treat, store, or dispose of hazardous waste. RCRAInfo allows RCRA program staff to track the notification, permit, compliance, and corrective action activities required under RCRA.

Florida Environmental System Today Application (FIESTA) Data Maintenance (FDM) system maintains entity, environmental interest and affiliation data for the State of Florida.

[Click this hyperlink](#) while viewing on your computer to access additional FINDS: detail in the EDR Site Report.

ECHO:

Envid: 1004683424
Registry ID: 110005605657
DFR URL: <http://echo.epa.gov/detailed-facility-report?fid=110005605657>

**AF257
NW
< 1/8
0.021 mi.
111 ft.**

**DAWSON RESEARCH CONSULTING CORP
1255 LAQUINTA DR #214
ORLANDO, FL 32862**

RCRA NonGen / NLR

**1015741277
FLD984208371**

Site 2 of 3 in cluster AF

**Actual:
94 ft.**

RCRA NonGen / NLR:

Date form received by agency: 05/23/2012

**Focus Map:
5**

Facility name: DAWSON RESEARCH CONSULTING CORP
Facility address: 1255 LAQUINTA DR #214
ORLANDO, FL 32862

EPA ID: FLD984208371
Mailing address: PO BOX 621417
1255 LAQUINTA DR #214
ORLANDO, FL 32862-1417

Contact: LORI BROOKS
Contact address: PO BOX 621417
ORLANDO, FL 32862-1417

Contact country: US
Contact telephone: 407-851-3110
Contact email: Not reported
EPA Region: 04
Classification: Non-Generator
Description: Handler: Non-Generators do not presently generate hazardous waste

Owner/Operator Summary:

Owner/operator name: LORI BROOKS
Owner/operator address: PO BOX 621417
ORLANDO, FL 32862

Owner/operator country: US
Owner/operator telephone: Not reported
Owner/operator email: Not reported
Owner/operator fax: Not reported
Owner/operator extension: Not reported
Legal status: Private
Owner/Operator Type: Owner

Map ID
Direction
Distance
Elevation

MAP FINDINGS

Site

Database(s)

EDR ID Number
EPA ID Number

DAWSON RESEARCH CONSULTING CORP (Continued)

1015741277

Owner/Op start date: 10/18/1996
Owner/Op end date: Not reported

Handler Activities Summary:

U.S. importer of hazardous waste: No
Mixed waste (haz. and radioactive): No
Recycler of hazardous waste: No
Transporter of hazardous waste: No
Treater, storer or disposer of HW: No
Underground injection activity: No
On-site burner exemption: No
Furnace exemption: No
Used oil fuel burner: No
Used oil processor: No
Used oil refiner: No
Used oil fuel marketer to burner: No
Used oil Specification marketer: No
Used oil transfer facility: No
Used oil transporter: No

Historical Generators:

Date form received by agency: 08/29/1991
Site name: DAWSON RESEARCH CONSULTING CORP
Classification: Conditionally Exempt Small Quantity Generator

Hazardous Waste Summary:

. Waste code: U044
. Waste name: CHLOROFORM (OR) METHANE, TRICHLORO-
. Waste code: U122
. Waste name: FORMALDEHYDE
. Waste code: U151
. Waste name: MERCURY
. Waste code: U154
. Waste name: METHANOL (I) (OR) METHYL ALCOHOL (I)
. Waste code: U239
. Waste name: BENZENE, DIMETHYL- (I,T) (OR) XYLENE (I)

Violation Status: No violations found

AF258
NW
< 1/8
0.021 mi.
111 ft.

NW SIGN INDUSTRIES
1255 LA QUINTA DR STE 120
ORLANDO, FL 32809
Site 3 of 3 in cluster AF

RCRA-SQG 1016141206
FLR000199653

Actual:
94 ft.

RCRA-SQG:

Date form received by agency: 04/10/2013
Facility name: NW SIGN INDUSTRIES
Facility address: 1255 LA QUINTA DR STE 120
ORLANDO, FL 32809-7754
EPA ID: FLR000199653
Mailing address: LA QUINTA DR STE 120

Focus Map:
5

Map ID
Direction
Distance
Elevation

MAP FINDINGS

Site

Database(s)

EDR ID Number
EPA ID Number

NW SIGN INDUSTRIES (Continued)

1016141206

Contact: ORLANDO, FL 32809-7754
CHRIS BALDWIN
Contact address: LA QUINTA DR STE 120
ORLANDO, FL 32809
Contact country: US
Contact telephone: 407-251-9311
Contact email: CBALDWIN@NWSIGNINDUSTRIES.COM
EPA Region: 04
Classification: Small Small Quantity Generator
Description: Handler: generates more than 100 and less than 1000 kg of hazardous waste during any calendar month and accumulates less than 6000 kg of hazardous waste at any time; or generates 100 kg or less of hazardous waste during any calendar month, and accumulates more than 1000 kg of hazardous waste at any time

Owner/Operator Summary:

Owner/operator name: EASTGROUP PROPERTIES, L.P.
Owner/operator address: 2966 COMMERCE PARK DR SUITE 45
ORLANDO, FL 32819
Owner/operator country: US
Owner/operator telephone: 407-251-7075
Owner/operator email: Not reported
Owner/operator fax: Not reported
Owner/operator extension: Not reported
Legal status: Private
Owner/Operator Type: Owner
Owner/Op start date: 04/10/2013
Owner/Op end date: Not reported

Owner/operator name: NW SIGN INDUSTRIES
Owner/operator address: 1255 LA QUINTA DR STE 120
ORLANDO, FL 32809
Owner/operator country: US
Owner/operator telephone: Not reported
Owner/operator email: Not reported
Owner/operator fax: Not reported
Owner/operator extension: Not reported
Legal status: Private
Owner/Operator Type: Operator
Owner/Op start date: 04/10/2013
Owner/Op end date: Not reported

Handler Activities Summary:

U.S. importer of hazardous waste: No
Mixed waste (haz. and radioactive): No
Recycler of hazardous waste: No
Transporter of hazardous waste: No
Treater, storer or disposer of HW: No
Underground injection activity: No
On-site burner exemption: No
Furnace exemption: No
Used oil fuel burner: No
Used oil processor: No
Used oil refiner: No
Used oil fuel marketer to burner: No
Used oil Specification marketer: No

Map ID
Direction
Distance
Elevation

MAP FINDINGS

Site

Database(s)

EDR ID Number
EPA ID Number

NW SIGN INDUSTRIES (Continued)

1016141206

Used oil transfer facility: No
Used oil transporter: No

Hazardous Waste Summary:

. Waste code: D001
. Waste name: IGNITABLE WASTE

Violation Status: No violations found

AG259
WSW
< 1/8
0.021 mi.
113 ft.

MUNTERS CORP
9420 DELEGATES DR
ORLANDO, FL 32837

FINDS **1012299622**
ECHO **N/A**

Site 1 of 2 in cluster AG

Actual:
93 ft.

FINDS:

Focus Map:
5

Registry ID: 110040136073

Environmental Interest/Information System

RCRAInfo is a national information system that supports the Resource Conservation and Recovery Act (RCRA) program through the tracking of events and activities related to facilities that generate, transport, and treat, store, or dispose of hazardous waste. RCRAInfo allows RCRA program staff to track the notification, permit, compliance, and corrective action activities required under RCRA.

[Click this hyperlink](#) while viewing on your computer to access additional FINDS: detail in the EDR Site Report.

ECHO:

Envid: 1012299622
Registry ID: 110040136073
DFR URL: <http://echo.epa.gov/detailed-facility-report?fid=110040136073>

AG260
WSW
< 1/8
0.021 mi.
113 ft.

MUNTERS CORP
9420 DELEGATES DR
ORLANDO, FL 32837

RCRA NonGen / NLR **1012177826**
FLR000161836

Site 2 of 2 in cluster AG

Actual:
93 ft.

RCRA NonGen / NLR:

Focus Map:
5

Date form received by agency: 11/13/2009
Facility name: MUNTERS CORP
Facility address: 9420 DELEGATES DR
ORLANDO, FL 32837-8800
EPA ID: FLR000161836
Mailing address: DELEGATES DR
ORLANDO, FL 32837-8800
Contact: NON NOTIFIER
Contact address: BLAIR STONE ROAD
TALLAHASSEE, FL 32399-2400
Contact country: US
Contact telephone: 850-245-8707

Map ID
Direction
Distance
Elevation

MAP FINDINGS

Site

Database(s)

EDR ID Number
EPA ID Number

MUNTERS CORP (Continued)

1012177826

Contact email: Not reported
EPA Region: 04
Land type: Private
Classification: Non-Generator
Description: Handler: Non-Generators do not presently generate hazardous waste

Handler Activities Summary:

U.S. importer of hazardous waste: No
Mixed waste (haz. and radioactive): No
Recycler of hazardous waste: No
Transporter of hazardous waste: No
Treater, storer or disposer of HW: No
Underground injection activity: No
On-site burner exemption: No
Furnace exemption: No
Used oil fuel burner: No
Used oil processor: No
User oil refiner: No
Used oil fuel marketer to burner: No
Used oil Specification marketer: No
Used oil transfer facility: No
Used oil transporter: No

Facility Has Received Notices of Violations:

Regulation violated: 62-730.150
Area of violation: State Statute or Regulation
Date violation determined: 11/13/2009
Date achieved compliance: 12/09/2009
Violation lead agency: State
Enforcement action: Not reported
Enforcement action date: Not reported
Enf. disposition status: Not reported
Enf. disp. status date: Not reported
Enforcement lead agency: Not reported
Proposed penalty amount: Not reported
Final penalty amount: Not reported
Paid penalty amount: Not reported

Evaluation Action Summary:

Evaluation date: 11/13/2009
Evaluation: COMPLIANCE EVALUATION INSPECTION ON-SITE
Area of violation: State Statute or Regulation
Date achieved compliance: 12/09/2009
Evaluation lead agency: State

AH261
NE
< 1/8
0.022 mi.
115 ft.

CARDONA ENTERPRISES, LLC. D/B/A CARDONA TIRES
10255 GENERAL DR
ORLANDO, FL
Site 1 of 9 in cluster AH

FL RGA LF S115152933
N/A

Actual:
89 ft.

RGA LF:

2012 CARDONA ENTERPRISES, LLC. D/B/A CARDONA TIRES 10255
GENERAL DR

Focus Map:
9

Map ID
Direction
Distance
Elevation

MAP FINDINGS

Site

Database(s)

EDR ID Number
EPA ID Number

AH262 ALEXANDER CARDONA
NE 10255 GENERAL DR
< 1/8 ORLANDO, FL 32824
0.022 mi.
115 ft. Site 2 of 9 in cluster AH

FL SWF/LF S113899723
FL AST N/A

Actual: 89 ft. SWF/LF:
Focus Map: 9
Facility ID: 97034
District: CD
Lat/Long: :: / ::
Class Type: 754
Classification: WASTE TIRE COLLECTOR
Class Status: INACTIVE (I)
Section: Not reported
Township: Not reported
Range: Not reported
Responsible Authority Name: Not reported
Responsible Authority Address: Not reported
Responsible Authority City,St,Zip: Not reported
Responsible Authority Phone: Not reported
EMail Address1: Not reported
EMail Address2: Not reported
Site Supervisor Name: Not reported
Site Supervisor Addr: Not reported
Site Supervisor City/State/Zip: Not reported
Site Supervisor Telephone: Not reported
Land Owner Name: Not reported
Land Owner Address: Not reported
Land Owner City/State/Zip: Not reported
Land Owner Telephone: Not reported

[Click here for Florida Oculus:](#)

AH263 CARDONA ENTERPRISES, LLC. D/B/A CARDONA TIRES
NE 10255 GENERAL DR
< 1/8 ORLANDO, FL 32824
0.022 mi.
115 ft. Site 3 of 9 in cluster AH

FL SWF/LF S111750348
FL AST N/A
FL Financial Assurance

Actual: 89 ft. SWF/LF:
Focus Map: 9
Facility ID: 100437
District: CD
Lat/Long: 28:24:57.9823 / 81:23:16.7229
Class Type: 592
Classification: WASTE TIRE SITE, UNAUTHORIZED
Class Status: ACTIVITY NOT PERMITTED/REGISTERED (N)
Section: Not reported
Township: Not reported
Range: Not reported
Responsible Authority Name: CARDONA ENTERPRISES, LLC
Responsible Authority Address: 10255 GENERAL DRIVE
Responsible Authority City,St,Zip: ORLANDO, FL
Responsible Authority Phone: 4073463988
EMail Address1: ALEX@USAUSEDTIRES.COM
EMail Address2: Not reported
Site Supervisor Name: Not reported
Site Supervisor Addr: Not reported
Site Supervisor City/State/Zip: Not reported
Site Supervisor Telephone: Not reported
Land Owner Name: Not reported

Map ID
Direction
Distance
Elevation

MAP FINDINGS

Site

Database(s)

EDR ID Number
EPA ID Number

CARDONA ENTERPRISES, LLC. D/B/A CARDONA TIRES (Continued)

S111750348

Land Owner Address: Not reported
Land Owner City/State/Zip: Not reported
Land Owner Telephone: Not reported

[Click here for Florida Oculus:](#)

Facility ID: 100437
District: CD
Lat/Long: 28:24:57.9823 / 81:23:16.7229
Class Type: 751
Classification: WASTE TIRE COLLECTION CENTER
Class Status: ACTIVE (A)
Section: Not reported
Township: Not reported
Range: Not reported
Responsible Authority Name: CARDONA ENTERPRISES, LLC
Responsible Authority Address: 10255 GENERAL DRIVE
Responsible Authority City,St,Zip: ORLANDO, FL
Responsible Authority Phone: 4073463988
EMail Address1: ALEX@USAUSEDTIRES.COM
EMail Address2: Not reported
Site Supervisor Name: Not reported
Site Supervisor Addr: Not reported
Site Supervisor City/State/Zip: Not reported
Site Supervisor Telephone: Not reported
Land Owner Name: Not reported
Land Owner Address: Not reported
Land Owner City/State/Zip: Not reported
Land Owner Telephone: Not reported

[Click here for Florida Oculus:](#)

AST:

Name: WRAP PACK INC
Address: 10255 A-10 GENERAL DR
Facility ID: 9800293
Facility Status: CLOSED
Type Description: Chemical user
Facility Phone: 8008799727
DEP Contractor Own: P
Region: STATE
Positioning Method: AGPS
Lat/Long (dms): 28 23 37 / 81 24 12

Owner:

Owner Id: 47138
Owner Name: WRAP PACK
Owner Address: 1728 PRESSON PLACE
Owner Address 2: Not reported
Owner City,St,Zip: YAKIMA, WA 98903
Owner Contact: STEVE ALTMAYER
Owner Phone: 5094532830

Tank Id: 1
Status: Removed
Status Date: 12/1/2003

Map ID
Direction
Distance
Elevation

MAP FINDINGS

Site

Database(s)

EDR ID Number
EPA ID Number

CARDONA ENTERPRISES, LLC. D/B/A CARDONA TIRES (Continued)

S111750348

Install Date: 7/1/1992
Substance: Petroleum additive
Content Description: Petroleum Additive
Gallons: 7000
Tank Location: ABOVEGROUND

Click here for Florida Oculus:

FL Financial Assurance 3:

Region: 3
Facility ID: 9800293
Facility Phone: 8008799727
Facility Status: CLOSED
Facility Type: L
Type Description: Chemical user
DEP CO: P
Financial Responsibility: INSURANCE
Insurance Company: EVANSTON INSURANCE COMPANY
Effective Date: 07/02/2002
Expire Date: 07/02/2003
Owner ID: 47138
Owner Name: WRAP PACK
Owner Address: 1728 PRESSON PLACE
Owner Address2: Not reported
Owner City,St,Zip: YAKIMA, WA 98903
Contact: STEVE ALTMAYER
Resp Party Phone: 5094532830

AI264
ESE
< 1/8
0.022 mi.
116 ft.

BENTON EXPRESS
10615 ROCKET BLVD
ORLANDO, FL 32824
Site 1 of 3 in cluster AI

FL AST A10001169
N/A

Actual:
88 ft.

Focus Map:
8

AST:
Name: BENTON EXPRESS
Address: 10615 ROCKET BLVD
Facility ID: 9046669
Facility Status: CLOSED
Type Description: Fuel user/Non-retail
Facility Phone: 4078554200
DEP Contractor Own: P
Region: STATE
Positioning Method: AGPS
Lat/Long (dms): 28 24 42 / 81 23 28

Owner:
Owner Id: 1906
Owner Name: BENTON EXPRESS INC
Owner Address: 1150 E LANDSTREET RD
Owner Address 2: Not reported
Owner City,St,Zip: ORLANDO, FL 32824
Owner Contact: BILL OSBOURNE
Owner Phone: 4078554200

Tank Id: 1

Map ID
Direction
Distance
Elevation

MAP FINDINGS

Site

Database(s)

EDR ID Number
EPA ID Number

BENTON EXPRESS (Continued)

A100011169

Status: Removed
Status Date: 6/23/2000
Install Date: 4/1/1990
Substance: Vehicular diesel
Content Description: Vehicular Diesel
Gallons: 10000
Tank Location: ABOVEGROUND

Click here for Florida Oculus:

AI265
ESE
< 1/8
0.022 mi.
116 ft.

10615 ROCKET BOULEVARD
ORLANDO, FL

Site 2 of 3 in cluster AI

HMIRS 91080744
N/A

Actual:
88 ft.

[Click this hyperlink](#) while viewing on your computer to access additional HMIRS detail in the EDR Site Report.

Focus Map:
8

AI266
ESE
< 1/8
0.022 mi.
116 ft.

BENTON EXPRESS
10615 ROCKET BLVD
ORLANDO, FL 32824

Site 3 of 3 in cluster AI

FL Financial Assurance S107927569
N/A

Actual:
88 ft.

FL Financial Assurance 3:
Region: 3
Facility ID: 9046669
Facility Phone: 4078554200
Facility Status: CLOSED
Facility Type: C
Type Description: Fuel user/Non-retail
DEP CO: P
Financial Responsibility: INSURANCE
Insurance Company: FPLIPA
Effective Date: 12/15/1999
Expire Date: 12/15/2000
Owner ID: 1906
Owner Name: BENTON EXPRESS INC
Owner Address: 1150 E LANDSTREET RD
Owner Address2: Not reported
Owner City,St,Zip: ORLANDO, FL 32824
Contact: BILL OSBOURNE
Resp Party Phone: 4078554200

Focus Map:
8

MAP FINDINGS

Map ID Direction Distance Elevation			EDR ID Number EPA ID Number
--	--	--	--------------------------------

T267 ESE < 1/8 0.022 mi. 118 ft.	SUPER TRANSPORT INC 726 TAFT VINELAND RD ORLANDO, FL 32824 Site 55 of 60 in cluster T	FINDS ECHO	1010442272 N/A
--	--	-----------------------------	---------------------------------

Actual: FINDS:
92 ft.

Focus Map: Registry ID: 110031364976
6

Environmental Interest/Information System
 RCRAInfo is a national information system that supports the Resource Conservation and Recovery Act (RCRA) program through the tracking of events and activities related to facilities that generate, transport, and treat, store, or dispose of hazardous waste. RCRAInfo allows RCRA program staff to track the notification, permit, compliance, and corrective action activities required under RCRA.

Florida Environmental System Today Application (FIESTA) Data Maintenance (FDM) system maintains entity, environmental interest and affiliation data for the State of Florida.

[Click this hyperlink](#) while viewing on your computer to access additional FINDS: detail in the EDR Site Report.

ECHO:
 Envid: 1010442272
 Registry ID: 110031364976
 DFR URL: <http://echo.epa.gov/detailed-facility-report?fid=110031364976>

T268 ESE < 1/8 0.022 mi. 118 ft.	OLDCASTLE PRECAST, INC. 726 W. TAFT VINELAND RD. ORLANDO, FL 32808 Site 56 of 60 in cluster T	FINDS	1024386367 N/A
--	--	--------------	---------------------------------

Actual: FINDS:
92 ft.

Focus Map: Registry ID: 110070291591
6

Environmental Interest/Information System
 OSHA ESTABLISHMENT

[Click this hyperlink](#) while viewing on your computer to access additional FINDS: detail in the EDR Site Report.

Map ID
Direction
Distance
Elevation

MAP FINDINGS

Site

Database(s)

EDR ID Number
EPA ID Number

T269
ESE
< 1/8
0.022 mi.
118 ft.

SUPER TRANSPORT INC
726 TAFT VINELAND RD
ORLANDO, FL 32824

RCRA NonGen / NLR 1010315068
FLR000128959

Site 57 of 60 in cluster T

Actual:
92 ft.

RCRA NonGen / NLR:

Focus Map:
6

Date form received by agency: 09/30/2010
Facility name: SUPER TRANSPORT INC
Facility address: 726 TAFT VINELAND RD
ORLANDO, FL 32824-8009
EPA ID: FLR000128959
Mailing address: TAFT VINELAND RD
ORLANDO, FL 32824-8009
Contact: RON R HUGHES
Contact address: TAFT VINELAND RD
ORLANDO, FL 32824
Contact country: US
Contact telephone: 407-851-3722
Contact email: Not reported
EPA Region: 04
Classification: Non-Generator
Description: Handler: Non-Generators do not presently generate hazardous waste

Owner/Operator Summary:

Owner/operator name: EDISON AVENUE ASSOCIATION
Owner/operator address: P O BOX 3054
BOCA RATON, FL 33431
Owner/operator country: US
Owner/operator telephone: Not reported
Owner/operator email: Not reported
Owner/operator fax: Not reported
Owner/operator extension: Not reported
Legal status: Private
Owner/Operator Type: Owner
Owner/Op start date: 01/01/1992
Owner/Op end date: Not reported

Owner/operator name: SUPER TRANSPORT INC
Owner/operator address: 726 TAFT VINELAND RD
ORLANDO, FL 32824
Owner/operator country: US
Owner/operator telephone: Not reported
Owner/operator email: Not reported
Owner/operator fax: Not reported
Owner/operator extension: Not reported
Legal status: Private
Owner/Operator Type: Operator
Owner/Op start date: 01/01/1992
Owner/Op end date: Not reported

Handler Activities Summary:

U.S. importer of hazardous waste: No
Mixed waste (haz. and radioactive): No
Recycler of hazardous waste: No
Transporter of hazardous waste: No
Treater, storer or disposer of HW: No
Underground injection activity: No

Map ID
Direction
Distance
Elevation

MAP FINDINGS

Site

Database(s)

EDR ID Number
EPA ID Number

SUPER TRANSPORT INC (Continued)

1010315068

On-site burner exemption: No
Furnace exemption: No
Used oil fuel burner: No
Used oil processor: No
Used oil refiner: No
Used oil fuel marketer to burner: No
Used oil Specification marketer: No
Used oil transfer facility: No
Used oil transporter: No

Historical Generators:

Date form received by agency: 05/30/2006
Site name: SUPER TRANSPORT INC
Classification: Small Quantity Generator

Hazardous Waste Summary:

. Waste code: D001
. Waste name: IGNITABLE WASTE

. Waste code: D002
. Waste name: CORROSIVE WASTE

Violation Status: No violations found

T270
East
< 1/8
0.024 mi.
125 ft.

**805 TAFT VINELAND (10066 GENERAL DRIVE)
ORLANDO, FL**

Site 58 of 60 in cluster T

**FL SPILLS S105182865
N/A**

Actual:
92 ft.
Focus Map:
6

SPILLS:
OHMIT Incident Number: 15662
Incident Legacy: 98-01-3297Z
On-Scene Response: No
Criminal Indicator: No
Hurricane Indicator: No
Incident Date: 08/25/1998
Incident Status: Closed
Incident Report Date: Not reported

T271
East
< 1/8
0.024 mi.
125 ft.

**805 TAFT-VINELAND
ORLANDO, FL**

Site 59 of 60 in cluster T

**ERNS 98452483
N/A**

Actual:
92 ft.
Focus Map:
6

[Click this hyperlink](#) while viewing on your computer to access additional ERNS detail in the EDR Site Report.

MAP FINDINGS

Map ID Direction Distance Elevation			EDR ID Number EPA ID Number
--	--	--	--------------------------------

272 WNW < 1/8 0.024 mi. 128 ft.	MAYTAG CLEANERS 811 SAND LAKE RD UNIT A-13 ORLANDO, FL 32809	FINDS ECHO	1011433609 N/A
---	---	-----------------------------	---------------------------------

Actual: 99 ft. **FINDS:**

Focus Map: 3 Registry ID: 110035732204

Environmental Interest/Information System

RCRAInfo is a national information system that supports the Resource Conservation and Recovery Act (RCRA) program through the tracking of events and activities related to facilities that generate, transport, and treat, store, or dispose of hazardous waste. RCRAInfo allows RCRA program staff to track the notification, permit, compliance, and corrective action activities required under RCRA.

Florida Environmental System Today Application (FIESTA) Data Maintenance (FDM) system maintains entity, environmental interest and affiliation data for the State of Florida.

[Click this hyperlink](#) while viewing on your computer to access additional FINDS: detail in the EDR Site Report.

ECHO:

Envid: 1011433609

Registry ID: 110035732204

DFR URL: <http://echo.epa.gov/detailed-facility-report?fid=110035732204>

B273 North < 1/8 0.025 mi. 130 ft.	SANDLAKE ROYAL SHOPPES 7726 WINEGARD RD ORLANDO, FL Site 3 of 4 in cluster B	FL NPDES	S121423954 N/A
--	---	-----------------	---------------------------------

Actual: 99 ft. **WASTEWATER:**

Focus Map: 3 Facility ID: FLR10RN64

Facility Type: Construction Stormwater GP

Status: Active - Existing, permitted facility/site for which effluent, reclaimed water or wastewater residual discharge into the environment and/or monitoring is taking place.

District Office: TLST

NPDES Permitted Site: Not reported

Environmental Interest: Not reported

Owner Type: Unknown

Permit Capacity: Not reported

Party Name: Mark Rousso, PMTE

Company Name: Sandlake Partners, LLC

RP Address: 18851 NE 29th Ave, Ste 402

RP Address 2: Not reported

RP City,Stat,Zip: Aventura FL 33180

Telephone: 7863442667

Email: parteniumhomes@gmail.com

Issue Date: 12/18/2017

Effective Date: 12/18/2017

Expiration Date: 12/17/2022

DOC Description: Generic Permit

Map ID
Direction
Distance
Elevation

MAP FINDINGS

Site

Database(s)

EDR ID Number
EPA ID Number

SANDLAKE ROYAL SHOPPES (Continued)

S121423954

Latitude Degrees: 28
Latitude Minutes: 27
Latitude Seconds: 3.589
Longitude Degrees: 81
Longitude Minutes: 23
Longitude Seconds: 3.145
Treatment: Not reported
Decode For Fstatus: Active

**AJ274
NW
< 1/8
0.025 mi.
132 ft.**

**PRIME THERAPEUTICS
2354 COMMERCE PARK DRIVE
ORLANDO, FL 32819**

**FINDS 1015943280
ECHO N/A**

Site 1 of 4 in cluster AJ

**Actual:
94 ft.**

FINDS:

**Focus Map:
5**

Registry ID: 110054831394

Environmental Interest/Information System

RCRAInfo is a national information system that supports the Resource Conservation and Recovery Act (RCRA) program through the tracking of events and activities related to facilities that generate, transport, and treat, store, or dispose of hazardous waste. RCRAInfo allows RCRA program staff to track the notification, permit, compliance, and corrective action activities required under RCRA.

Click this hyperlink while viewing on your computer to access additional FINDS: detail in the EDR Site Report.

ECHO:

Envid: 1015943280
Registry ID: 110054831394
DFR URL: <http://echo.epa.gov/detailed-facility-report?fid=110054831394>

**AJ275
NW
< 1/8
0.025 mi.
132 ft.**

**PRIME THERAPEUTICS
2354 COMMERCE PARK DR
ORLANDO, FL 32819**

**FL Financial Assurance S111989880
N/A**

Site 2 of 4 in cluster AJ

**Actual:
94 ft.**

FL Financial Assurance 3:

**Focus Map:
5**

Region: 3
Facility ID: 9813138
Facility Phone: 4078393139
Facility Status: OPEN
Facility Type: C
Type Description: Fuel user/Non-retail
DEP CO: C
Financial Responsibility: SELF-INSURANCE - LETTER FROM CHIEF FINANCIAL OFFIC
Insurance Company: Not reported
Effective Date: 03/28/2012
Expire Date: 03/28/2013
Owner ID: 68027
Owner Name: PRIME THERAPEUTICS

Map ID
Direction
Distance
Elevation

MAP FINDINGS

Site

Database(s)

EDR ID Number
EPA ID Number

PRIME THERAPEUTICS (Continued)

S111989880

Owner Address: 2354 COMMERCE PARK DR
Owner Address2: ATTN: STORAGE TANK REGIS
Owner City,St,Zip: ORLANDO, FL 32819
Contact: SANDY CASTRO OR TOM B
Resp Party Phone: 4078393139

Region: 3
Facility ID: 9813138
Facility Phone: 4078393139
Facility Status: OPEN
Facility Type: C
Type Description: Fuel user/Non-retail
DEP CO: C
Financial Responsibility: SELF-INSURANCE - LETTER FROM CHIEF FINANCIAL OFFIC
Insurance Company: Not reported
Effective Date: 03/28/2013
Expire Date: 05/06/2015
Owner ID: 68027
Owner Name: PRIME THERAPEUTICS
Owner Address: 2354 COMMERCE PARK DR
Owner Address2: ATTN: STORAGE TANK REGIS
Owner City,St,Zip: ORLANDO, FL 32819
Contact: SANDY CASTRO OR TOM B
Resp Party Phone: 4078393139

Region: 3
Facility ID: 9813138
Facility Phone: 4078393139
Facility Status: OPEN
Facility Type: C
Type Description: Fuel user/Non-retail
DEP CO: C
Financial Responsibility: SELF-INSURANCE - LETTER FROM CHIEF FINANCIAL OFFIC
Insurance Company: Not reported
Effective Date: 05/18/2016
Expire Date: 05/18/2017
Owner ID: 68027
Owner Name: PRIME THERAPEUTICS
Owner Address: 2354 COMMERCE PARK DR
Owner Address2: ATTN: STORAGE TANK REGIS
Owner City,St,Zip: ORLANDO, FL 32819
Contact: SANDY CASTRO OR TOM B
Resp Party Phone: 4078393139

AJ276
NW
< 1/8
0.025 mi.
132 ft.

PRIME THERAPEUTICS
2354 COMMERCE PARK DRIVE
ORLANDO, FL 32819

Site 3 of 4 in cluster AJ

RCRA-SQG 1015753261
FLR000195578

Actual:
94 ft.

RCRA-SQG:
Date form received by agency: 11/16/2012

Focus Map:
5

Facility name: PRIME THERAPEUTICS
Facility address: 2354 COMMERCE PARK DRIVE
SUITE 100
ORLANDO, FL 32819
EPA ID: FLR000195578
Mailing address: COMMERCE PARK DRIVE

Map ID
Direction
Distance
Elevation

MAP FINDINGS

Site

Database(s)

EDR ID Number
EPA ID Number

PRIME THERAPEUTICS (Continued)

1015753261

SUITE 100
ORLANDO, FL 32819
Contact: NON NOTIFIER
Contact address: BLAIR STONE ROAD
TALLAHASSEE, FL 32399-2400
Contact country: US
Contact telephone: 850-245-8707
Contact email: Not reported
EPA Region: 04
Land type: Private
Classification: Small Small Quantity Generator
Description: Handler: generates more than 100 and less than 1000 kg of hazardous waste during any calendar month and accumulates less than 6000 kg of hazardous waste at any time; or generates 100 kg or less of hazardous waste during any calendar month, and accumulates more than 1000 kg of hazardous waste at any time

Handler Activities Summary:

U.S. importer of hazardous waste: No
Mixed waste (haz. and radioactive): No
Recycler of hazardous waste: No
Transporter of hazardous waste: No
Treater, storer or disposer of HW: No
Underground injection activity: No
On-site burner exemption: No
Furnace exemption: No
Used oil fuel burner: No
Used oil processor: No
User oil refiner: No
Used oil fuel marketer to burner: No
Used oil Specification marketer: No
Used oil transfer facility: No
Used oil transporter: No

Hazardous Waste Summary:

Waste code: D001
Waste name: IGNITABLE WASTE

Violation Status: No violations found

Evaluation Action Summary:

Evaluation date: 10/25/2012
Evaluation: COMPLIANCE ASSISTANCE VISIT
Area of violation: Not reported
Date achieved compliance: Not reported
Evaluation lead agency: State

Map ID
Direction
Distance
Elevation

MAP FINDINGS

Site

Database(s)
EDR ID Number
EPA ID Number

AJ277 **PRIME THERAPEUTICS**
NW **2354 COMMERCE PARK DR**
< 1/8 **ORLANDO, FL 32819**
0.025 mi.
132 ft. **Site 4 of 4 in cluster AJ**

FL AST **A100361314**
 N/A

Actual: **AST:**
94 ft. Name: ALLIANCE RX WALGREENS / PRIME (CP1)
Focus Map: Address: 2354 COMMERCE PARK DR
5 Facility ID: 9813138
 Facility Status: OPEN
 Type Description: Fuel user/Non-retail
 Facility Phone: 4072225423
 DEP Contractor Own: P
 Region: STATE
 Positioning Method: Not reported
 Lat/Long (dms): Not reported

Owner:
Owner Id: 68027
Owner Name: PRIME THERAPEUTICS
Owner Address: 2354 COMMERCE PARK DR
Owner Address 2: ATTN: STORAGE TANK REGIS
Owner City,St,Zip: ORLANDO, FL 32819
Owner Contact: SANDY CASTRO OR TOM B
Owner Phone: 4078393139

Tank Id: 1
Status: In service
Status Date: 2/1/2012
Install Date: 2/1/2012
Substance: Diesel-emergen generator
Content Description: Emerg Generator Diesel
Gallons: 7000
Tank Location: ABOVEGROUND

Construction:
Tank Id: 1
Construction Category: Primary Construction
Construction Description: Steel

Tank Id: 1
Construction Category: Secondary Containment
Construction Description: Double wall

Tank Id: 1
Construction Category: Overfill/Spill
Construction Description: Spill containment bucket

Tank Id: 1
Construction Category: Overfill/Spill
Construction Description: Level gauges/alarms

Monitoring:
Tank ID: 1
Monitoring Description: Visual inspection of ASTs

Tank ID: 1

Map ID
Direction
Distance
Elevation

MAP FINDINGS

Site

Database(s)

EDR ID Number
EPA ID Number

PRIME THERAPEUTICS (Continued)

A100361314

Monitoring Description: Monitor dbl wall tank space
Tank ID: 1
Monitoring Description: Continuous electronic sensing

Piping:
Tank ID: 1
Piping Category: Primary Construction
Piping Description: Approved synthetic material

Tank ID: 1
Piping Category: Miscellaneous Attributes
Piping Description: Abv, no soil contact

Tank ID: 1
Piping Category: Miscellaneous Attributes
Piping Description: Suction piping system

[Click here for Florida Oculus:](#)

**T278
ENE
< 1/8
0.025 mi.
133 ft.**

**RING POWER CORPORATION
803 W TAFT VINELAND RD
ORLANDO, FL 32824**

**RCRA-SQG 1000700716
FINDS FLD982150898
ECHO**

Site 60 of 60 in cluster T

**Actual:
92 ft.
Focus Map:
6**

RCRA-SQG:
Date form received by agency: 12/10/2015
Facility name: RING POWER CORPORATION
Facility address: 803 W TAFT VINELAND RD
ORLANDO, FL 32824-8036
EPA ID: FLD982150898
Contact: DAVID STRICKLAND
Contact address: 500 WORLD COMMERCE PKWY
ST AUGUSTINE, FL 32092-3788
US
Contact country:
Contact telephone: 904-494-1417
Contact email: DAVE.STRICKLAND@RINGPOWER.COM
EPA Region: 04
Land type: Private
Classification: Small Small Quantity Generator
Description: Handler: generates more than 100 and less than 1000 kg of hazardous waste during any calendar month and accumulates less than 6000 kg of hazardous waste at any time; or generates 100 kg or less of hazardous waste during any calendar month, and accumulates more than 1000 kg of hazardous waste at any time

Owner/Operator Summary:
Owner/operator name: CHARLES JERRIS
Owner/operator address: 8050 PHILLIPS HWY
JACKSONVILLE, FL 32245
Owner/operator country: US
Owner/operator telephone: Not reported
Owner/operator email: Not reported
Owner/operator fax: Not reported
Owner/operator extension: Not reported

Map ID
Direction
Distance
Elevation

MAP FINDINGS

Site

Database(s)

EDR ID Number
EPA ID Number

RING POWER CORPORATION (Continued)

1000700716

Legal status: Private
Owner/Operator Type: Owner
Owner/Op start date: 02/02/2004
Owner/Op end date: 05/20/2013

Owner/operator name: RING POWER CORPORATION
Owner/operator address: 500 WORLD COMMERCE PKWY
SAINT AUGUSTINE, FL 32092

Owner/operator country: US
Owner/operator telephone: 904-493-8102
Owner/operator email: Not reported
Owner/operator fax: Not reported
Owner/operator extension: Not reported

Legal status: Private
Owner/Operator Type: Operator
Owner/Op start date: 05/20/2013
Owner/Op end date: Not reported

Owner/operator name: RING POWER CORPORATION
Owner/operator address: 500 WORLD COMMERCE PKWY
SAINT AUGUSTINE, FL 32092

Owner/operator country: US
Owner/operator telephone: 904-493-8102
Owner/operator email: Not reported
Owner/operator fax: Not reported
Owner/operator extension: Not reported

Legal status: Private
Owner/Operator Type: Owner
Owner/Op start date: 05/20/2013
Owner/Op end date: Not reported

Handler Activities Summary:

U.S. importer of hazardous waste: No
Mixed waste (haz. and radioactive): No
Recycler of hazardous waste: No
Transporter of hazardous waste: No
Treater, storer or disposer of HW: No
Underground injection activity: No
On-site burner exemption: No
Furnace exemption: No
Used oil fuel burner: No
Used oil processor: No
User oil refiner: No
Used oil fuel marketer to burner: No
Used oil Specification marketer: No
Used oil transfer facility: Yes
Used oil transporter: Yes

Historical Generators:

Date form received by agency: 05/20/2013
Site name: RING POWER CORPORATION
Classification: Small Quantity Generator

Date form received by agency: 07/24/2000
Site name: RING POWER CORPORATION
Classification: Conditionally Exempt Small Quantity Generator

Map ID
Direction
Distance
Elevation

MAP FINDINGS

Site

Database(s)

EDR ID Number
EPA ID Number

RING POWER CORPORATION (Continued)

1000700716

Date form received by agency: 08/07/1989
Site name: RING POWER CORPORATION
Classification: Small Quantity Generator

Hazardous Waste Summary:

. Waste code: D001
. Waste name: IGNITABLE WASTE

Facility Has Received Notices of Violations:

Regulation violated: 279.46(d), 62-710.510(4)
Area of violation: Used Oil - Transporter and Transfer Facility
Date violation determined: 12/10/2015
Date achieved compliance: 12/23/2015
Violation lead agency: State
Enforcement action: Not reported
Enforcement action date: Not reported
Enf. disposition status: Not reported
Enf. disp. status date: Not reported
Enforcement lead agency: Not reported
Proposed penalty amount: Not reported
Final penalty amount: Not reported
Paid penalty amount: Not reported

Evaluation Action Summary:

Evaluation date: 12/10/2015
Evaluation: COMPLIANCE EVALUATION INSPECTION ON-SITE
Area of violation: Used Oil - Transporter and Transfer Facility
Date achieved compliance: 12/23/2015
Evaluation lead agency: State

Evaluation date: 07/24/2000
Evaluation: COMPLIANCE EVALUATION INSPECTION ON-SITE
Area of violation: Not reported
Date achieved compliance: Not reported
Evaluation lead agency: State

FINDS:

Registry ID: 110007431573

Environmental Interest/Information System

RCRAInfo is a national information system that supports the Resource Conservation and Recovery Act (RCRA) program through the tracking of events and activities related to facilities that generate, transport, and treat, store, or dispose of hazardous waste. RCRAInfo allows RCRA program staff to track the notification, permit, compliance, and corrective action activities required under RCRA.

Florida Environmental System Today Application (FIESTA) Data Maintenance (FDM) system maintains entity, environmental interest and affiliation data for the State of Florida.

[Click this hyperlink](#) while viewing on your computer to access additional FINDS: detail in the EDR Site Report.

Map ID
Direction
Distance
Elevation

MAP FINDINGS

Site

Database(s)

EDR ID Number
EPA ID Number

RING POWER CORPORATION (Continued)

1000700716

ECHO:

Envid: 1000700716
Registry ID: 110007431573
DFR URL: <http://echo.epa.gov/detailed-facility-report?fid=110007431573>

AK279
NNW
< 1/8
0.026 mi.
137 ft.

SUNOCO SOBT
9495 S ORANGE BLOSSOM TRAIL
ORLANDO, FL 32837

Site 1 of 8 in cluster AK

FINDS 1010435375
ECHO N/A

Actual:
94 ft.

FINDS:

Focus Map:
5

Registry ID: 110031269339

Environmental Interest/Information System

US National Pollutant Discharge Elimination System (NPDES) module of the Compliance Information System (ICIS) tracks surface water permits issued under the Clean Water Act. Under NPDES, all facilities that discharge pollutants from any point source into waters of the United States are required to obtain a permit. The permit will likely contain limits on what can be discharged, impose monitoring and reporting requirements, and include other provisions to ensure that the discharge does not adversely affect water quality.

Florida Environmental System Today Application (FIESTA) Data Maintenance (FDM) system maintains entity, environmental interest and affiliation data for the State of Florida.

[Click this hyperlink](#) while viewing on your computer to access additional FINDS: detail in the EDR Site Report.

ECHO:

Envid: 1010435375
Registry ID: 110031269339
DFR URL: <http://echo.epa.gov/detailed-facility-report?fid=110031269339>

AK280
NNW
< 1/8
0.026 mi.
137 ft.

SUNOCO INC
9495 S ORANGE BLOSSOM TRL
ORLANDO, FL 32837

Site 2 of 8 in cluster AK

EDR Hist Auto 1020508686
N/A

Actual:
94 ft.

EDR Hist Auto

Focus Map:
5

Year:	Name:	Type:
2003	SPEEDWAY SUPERAMERICA LLC	Gasoline Service Stations, NEC
2004	SUNOCO INC	Gasoline Service Stations, NEC
2005	SUNOCO INC	Gasoline Service Stations, NEC
2006	SUNOCO INC	Gasoline Service Stations, NEC
2007	TERA ASRA LLC	Gasoline Service Stations, NEC
2007	SUNOCO INC	Gasoline Service Stations, NEC
2008	OBT & DINELAND SUNOCO LLC	Gasoline Service Stations
2008	SUNOCO INC	Gasoline Service Stations, NEC

MAP FINDINGS

Map ID			EDR ID Number
Direction			EPA ID Number
Distance			
Elevation	Site	Database(s)	

AK281 **SUNOCO #0613-0736** **FL RGA LUST** **S115199677**
NNW **9495 S ORANGE BLOSSOM TRL** **N/A**
< 1/8 **ORLANDO, FL**
0.026 mi.
137 ft. **Site 3 of 8 in cluster AK**

Actual: RGA LUST:
94 ft. 2003 SUNOCO #0613-0736 9495 S ORANGE BLOSSOM TRL

Focus Map:
5

AK282 **SUNOCO TAFT** **FL RGA LUST** **S115199875**
NNW **9495 S ORANGE BLOSSOM TRL** **N/A**
< 1/8 **ORLANDO, FL**
0.026 mi.
137 ft. **Site 4 of 8 in cluster AK**

Actual: RGA LUST:
94 ft. 2005 SUNOCO TAFT 9495 S ORANGE BLOSSOM TRL
 2004 SUNOCO TAFT 9495 S ORANGE BLOSSOM TRL

Focus Map:
5

AK283 **SPEEDWAY #0389** **FL RGA LUST** **S115198165**
NNW **9495 S ORANGE BLOSSOM TRL** **N/A**
< 1/8 **ORLANDO, FL**
0.026 mi.
137 ft. **Site 5 of 8 in cluster AK**

Actual: RGA LUST:
94 ft. 2002 SPEEDWAY #0389 9495 S ORANGE BLOSSOM TRL
 2001 SPEEDWAY #0389 9495 S ORANGE BLOSSOM TRL
Focus Map: 2000 SPEEDWAY #0389 9495 S ORANGE BLOSSOM TRL
5 1999 SPEEDWAY #0389 9495 S ORANGE BLOSSOM TRL
 1998 SPEEDWAY #0389 9495 S ORANGE BLOSSOM TRL
 1997 SPEEDWAY #0389 9495 S ORANGE BLOSSOM TRL

AK284 **SUNOCO-TAFT #427** **FL RGA LUST** **S115199949**
NNW **9495 S ORANGE BLOSSOM TRL** **N/A**
< 1/8 **ORLANDO, FL**
0.026 mi.
137 ft. **Site 6 of 8 in cluster AK**

Actual: RGA LUST:
94 ft. 2012 SUNOCO-TAFT #427 9495 S ORANGE BLOSSOM TRL
 2011 SUNOCO-TAFT #427 9495 S ORANGE BLOSSOM TRL
Focus Map: 2010 SUNOCO-TAFT #427 9495 S ORANGE BLOSSOM TRL
5 2009 SUNOCO-TAFT #427 9495 S ORANGE BLOSSOM TRL
 2008 SUNOCO-TAFT #427 9495 S ORANGE BLOSSOM TRL
 2007 SUNOCO-TAFT #427 9495 S ORANGE BLOSSOM TRL
 2006 SUNOCO-TAFT #427 9495 S ORANGE BLOSSOM TRL

Map ID
Direction
Distance
Elevation

MAP FINDINGS

Site

Database(s)

EDR ID Number
EPA ID Number

AK285 **SHELL-TAFT ---TAKEN BY DOT**
NNW **9495 S ORANGE BLOSSOM TRL**
< 1/8 **ORLANDO, FL 32837**
0.026 mi.
137 ft. **Site 7 of 8 in cluster AK**

FL LUST **U001365142**
FL UST **N/A**
FL CLEANUP SITES
FL DWM CONTAM
FL Financial Assurance

Actual:
94 ft.
Focus Map:
5

LUST:
Region: STATE
Facility Id: 8944029
Facility Status: OPEN
Facility Type: A - Retail Station
Facility Phone: (407)836-8217
Facility Cleanup Rank: 12937
District: Central District
Lat/Long (dms): 28 25 18.0078 / 81 24 14.9631
Section: Not reported
Township: Not reported
Range: Not reported
Feature: Not reported
Method: ADDM
Datum: 0
Score: 10
Score Effective Date: 2009-03-20 00:00:00
Score When Ranked: 6
Operator: JOHN RENO
Name Update: 2019-03-26 00:00:00
Address Update: 2006-03-07 00:00:00

Petroleum Cleanup PCT Facility Score:
Facility Cleanup Status: ONGO - ONGOING
Contact: JOHN RENO
Contact Company: ORANGE CNTY BD OF COMMISSIONERS
Contact Address: 4400 VINELAND RD S
Contact City/State/Zip: ORLANDO, FL 32811
Phone: (407)836-8217
Bad Address Ind: N
State: FL
Zip: 32837, 8303
Score: 10
Score Effective Date: 2009-03-20 00:00:00
Related Party ID: 15900
Primary RP Role: ACCOUNT OWNER
RP Begin Date: 2019-07-15
RP Zip: Not reported
RP Extension: Not reported

Discharge Cleanup Summary:
Discharge Date: 10/24/1989
PCT Discharge Combined: Not reported
Cleanup Required: R - CLEANUP REQUIRED
Discharge Cleanup Status: RA - RA ONGOING
Disch Cleanup Status Date: 11/2/2007
Cleanup Work Status: INACTIVE
Information Source: I - PLIRP (INSURANCE)
Other Source Description: Not reported
Eligibility Indicator: E - ELIGIBLE
Site Manager: THORNTON_K
Site Mgr End Date: Not reported
Tank Office: PCLP48 - ORANGE COUNTY ENVIRONMENTAL PROTECTION DIV

Map ID
Direction
Distance
Elevation

MAP FINDINGS

Site

Database(s)

EDR ID Number
EPA ID Number

SHELL-TAFT ---TAKEN BY DOT (Continued)

U001365142

Petroleum Cleanup Program Eligibility:

Facility ID: 8944029
Discharge Date: 10/24/1989
Pct Discharge Combined With: Not reported
Cleanup Required: R - CLEANUP REQUIRED
Discharge Cleanup Status: RA - RA ONGOING
Disch Cleanup Status Date: 11/2/2007
Cleanup Work Status: INACTIVE
Information Source: I - PLIRP (INSURANCE)
Other Source Description: Not reported
Application Received Date: 1/18/1990
Cleanup Program: P - PETROLEUM LIABILITY AND RESTORATION INSURANCE PROGRAM
Eligibility Status: 2/27/1990
Elig Status Date: 2/27/1990
Letter Of Intent Date: 3/24/1993
Redetermined: No
Inspection Date: 12/27/1989
Site Manager: THORNTON_K
Site Mgr End Date: Not reported
Tank Office: PCLP48 - ORANGE COUNTY ENVIRONMENTAL PROTECTION DIV
Deductible Amount: 500
Deductible Paid To Date: 500
Co-Pay Amount: 0
Co-Pay Paid To Date: 0
Cap Amount: 1200000

Contaminated Media:

Discharge Date: 10/24/1989
Pct Discharge Combined With: Not reported
Cleanup Required: R - CLEANUP REQUIRED
Discharge Cleanup Status: RA - RA ONGOING
Disch Cleanup Status Date: 11/2/2007
Cleanup Work Status: INACTIVE
Information Source: I - PLIRP (INSURANCE)
Other Source Description: Not reported
Elig Indicator: E - ELIGIBLE
Site Manager: THORNTON_K
Site Mgr End Date: Not reported
Tank Office: PCLP48 - ORANGE COUNTY ENVIRON
Contaminated Drinking Wells: 0
Contaminated Monitoring Well: Yes
Contaminated Soil: No
Contaminated Surface Water: No
Contaminated Ground Water: Yes
Pollutant: Z - Other Non Regulated
Pollutant Other Description: Not reported
Gallons Discharged: Not reported

Task Information:

District: CD
Facility ID: 8944029
Facility Status: OPEN
Facility Type: A - Retail Station -
County: ORANGE
County ID: 48
Cleanup Eligibility Status: E
Source Effective Date: Not reported
Discharge Date: 10-24-1989

Map ID
Direction
Distance
Elevation

MAP FINDINGS

Site

Database(s)

EDR ID Number
EPA ID Number

SHELL-TAFT ---TAKEN BY DOT (Continued)

U001365142

Cleanup Required: R - CLEANUP REQUIRED
Discharge Cleanup Status: RA - RA ONGOING
Disch Cleanup Status Date: 11-02-2007
SRC Action Type: -
SRC Submit Date: Not reported
SRC Review Date: Not reported
SRC Completion Status: -
SRC Issue Date: Not reported
SRC Comment: Not reported
Cleanup Work Status: INACTIVE
Site Mgr: THORNTON_K
Site Mgr End Date: Not reported
Tank Office: PCLP48 - Orange County
SR Task ID: 20191
SR Cleanup Responsible: RP - RESPONSIBLE PARTY
SR Funding Eligibility Type: -
SR Actual Cost: Not reported
SR Completion Date: Not reported
SR Payment Date: Not reported
SR Oral Date: Not reported
SR Written Date: Not reported
SR Soil Removal: Not reported
SR Free Product Removal: Not reported
SR Soil Tonnage Removed: Not reported
SR Soil Treatment: Not reported
SR Other Treatment: Not reported
SR Alternate Proc Received Date: Not reported
SR Alternate Procedure Status: Not reported
SR Alternate Procedure Status Date: Not reported
SR Alternate Procedure Comments: Not reported
SA Task ID: 20192
SA Cleanup Responsible: RP - RESPONSIBLE PARTY
SA Funding Eligibility Type: -
SA Actual Cost: Not reported
SA Completion Date: Not reported
SA Payment Date: Not reported
RAP Task ID: 85201
RAP Cleanup Responsible ID: -
RAP Funding Eligibility Type: -
RAP Actual Cost: Not reported
RAP Completion Date: Not reported
RAP Payment Date: Not reported
RAP Last Order Approved: Not reported
RA Task ID: 81588
RA Cleanup Responsible: -
RA Funding Eligibility Type: -
RA Years to Complete: Not reported
RA Actual Cost: Not reported

[Click here for Florida Oculus:](#)

UST:

Facility Id: 8944029
Facility Status: OPEN
Type Description: Retail Station
Facility Phone: 8136814279
Region: STATE

Map ID
Direction
Distance
Elevation

MAP FINDINGS

Site

Database(s)

EDR ID Number
EPA ID Number

SHELL-TAFT ---TAKEN BY DOT (Continued)

U001365142

Positioning Method: ADDM
Lat/Long (dms): 28 25 33.06 / 81 24 16.88
Owner:
Owner Id: 922
Owner Name: AUTOMATED PETROLEUM & ENERGY CO INC (APEC)
Owner Address: PO BOX 1110
Owner Address 2: Not reported
Owner City,St,Zip: BRANDON, FL 33509
Owner Contact: BILL MCKNIGHT
Owner Phone: 8139999999

Tank Info:
Name: SHELL-TAFT ---TAKEN BY DOT
Address: 9495 S ORANGE BLOSSOM TRL
Tank Id: 1
Status: Removed
Status Date: 9/1/2007
Install Date: 10/1/1988
Substance: Vehicular diesel
Content Description: Vehicular Diesel
Gallons: 10000
Vessel Indicator: TANK
Tank Location: UNDERGROUND
DEP Contractor: C

Name: SHELL-TAFT ---TAKEN BY DOT
Address: 9495 S ORANGE BLOSSOM TRL
Tank Id: 2
Status: Removed
Status Date: 9/1/2007
Install Date: 10/1/1988
Substance: Unleaded gas
Content Description: Unleaded Gas
Gallons: 10000
Vessel Indicator: TANK
Tank Location: UNDERGROUND
DEP Contractor: C

Name: SHELL-TAFT ---TAKEN BY DOT
Address: 9495 S ORANGE BLOSSOM TRL
Tank Id: 3
Status: Removed
Status Date: 9/1/2007
Install Date: 10/1/1988
Substance: Unleaded gas
Content Description: Unleaded Gas
Gallons: 10000
Vessel Indicator: TANK
Tank Location: UNDERGROUND
DEP Contractor: C

Name: SHELL-TAFT ---TAKEN BY DOT
Address: 9495 S ORANGE BLOSSOM TRL
Tank Id: 4
Status: Removed
Status Date: 9/1/2007

Map ID
Direction
Distance
Elevation

MAP FINDINGS

Site

Database(s)

EDR ID Number
EPA ID Number

SHELL-TAFT ---TAKEN BY DOT (Continued)

U001365142

Install Date: 10/1/1988
Substance: Unleaded gas
Content Description: Unleaded Gas
Gallons: 10000
Vessel Indicator: TANK
Tank Location: UNDERGROUND
DEP Contractor: C

Name: SHELL-TAFT ---TAKEN BY DOT
Address: 9495 S ORANGE BLOSSOM TRL
Tank Id: 5
Status: Temp out of service
Status Date: 3/22/2019
Install Date: 9/1/2007
Substance: Vehicular diesel
Content Description: Vehicular Diesel
Gallons: 12000
Vessel Indicator: TANK
Tank Location: UNDERGROUND
DEP Contractor: C

Construction:

Tank Id: 5
Construction Category: Overfill/Spill
Construction Description: Spill containment bucket

Tank Id: 5
Construction Category: Overfill/Spill
Construction Description: Flow shut-Off

Tank Id: 5
Construction Category: Primary Construction
Construction Description: Unknown

Tank Id: 5
Construction Category: Secondary Containment
Construction Description: Double wall - tank jacket

Monitoring:

Tank ID: 5
Monitoring Description: Monitor dbl wall tank space

Tank ID: 5
Monitoring Description: Automatic tank gauging - USTs

Tank ID: 5
Monitoring Description: Mechanical line leak detector

Tank ID: 5
Monitoring Description: Visual inspect pipe sumps

Piping:

Tank ID: 5
Piping Category: Miscellaneous Attributes
Piping Description: Dispenser liners

Tank ID: 5

Map ID
Direction
Distance
Elevation

MAP FINDINGS

Site

Database(s)

EDR ID Number
EPA ID Number

SHELL-TAFT ---TAKEN BY DOT (Continued)

U001365142

Piping Category: Secondary Containment
Piping Description: Double wall

Tank ID: 5
Piping Category: Primary Construction
Piping Description: Fiberglass

Tank ID: 5
Piping Category: Miscellaneous Attributes
Piping Description: Pressurized piping system

Name: SHELL-TAFT ---TAKEN BY DOT
Address: 9495 S ORANGE BLOSSOM TRL
Tank Id: 6
Status: Temp out of service
Status Date: 3/22/2019
Install Date: 9/1/2007
Substance: Unleaded gas
Content Description: Unleaded Gas
Gallons: 12000
Vessel Indicator: TANK
Tank Location: UNDERGROUND
DEP Contractor: C

Construction:
Tank Id: 6
Construction Category: Overfill/Spill
Construction Description: Spill containment bucket

Tank Id: 6
Construction Category: Overfill/Spill
Construction Description: Flow shut-Off

Tank Id: 6
Construction Category: Primary Construction
Construction Description: Unknown

Tank Id: 6
Construction Category: Secondary Containment
Construction Description: Double wall - tank jacket

Monitoring:
Tank ID: 6
Monitoring Description: Monitor dbl wall tank space

Tank ID: 6
Monitoring Description: Automatic tank gauging - USTs

Tank ID: 6
Monitoring Description: Mechanical line leak detector

Tank ID: 6
Monitoring Description: Visual inspect pipe sumps

Tank ID: 6
Monitoring Description: Visual inspect dispenser liners

Map ID
Direction
Distance
Elevation

MAP FINDINGS

Site

Database(s)

EDR ID Number
EPA ID Number

SHELL-TAFT ---TAKEN BY DOT (Continued)

U001365142

Piping:

Tank ID: 6
Piping Category: Primary Construction
Piping Description: Fiberglass

Tank ID: 6
Piping Category: Miscellaneous Attributes
Piping Description: Pressurized piping system

Tank ID: 6
Piping Category: Miscellaneous Attributes
Piping Description: Dispenser liners

Tank ID: 6
Piping Category: Secondary Containment
Piping Description: Double wall

Name: SHELL-TAFT ---TAKEN BY DOT
Address: 9495 S ORANGE BLOSSOM TRL
Tank Id: 7
Status: Temp out of service
Status Date: 3/22/2019
Install Date: 9/1/2007
Substance: Unleaded gas
Content Description: Unleaded Gas
Gallons: 10000
Vessel Indicator: TANK
Tank Location: UNDERGROUND
DEP Contractor: C

Construction:

Tank Id: 7
Construction Category: Overfill/Spill
Construction Description: Flow shut-Off

Tank Id: 7
Construction Category: Overfill/Spill
Construction Description: Spill containment bucket

Tank Id: 7
Construction Category: Primary Construction
Construction Description: Unknown

Tank Id: 7
Construction Category: Secondary Containment
Construction Description: Double wall - tank jacket

Monitoring:

Tank ID: 7
Monitoring Description: Monitor dbl wall tank space

Tank ID: 7
Monitoring Description: Automatic tank gauging - USTs

Tank ID: 7
Monitoring Description: Mechanical line leak detector

Map ID
Direction
Distance
Elevation

MAP FINDINGS

Site

Database(s)

EDR ID Number
EPA ID Number

SHELL-TAFT ---TAKEN BY DOT (Continued)

U001365142

Tank ID: 7
Monitoring Description: Visual inspect pipe sumps

Tank ID: 7
Monitoring Description: Visual inspect dispenser liners

Piping:
Tank ID: 7
Piping Category: Secondary Containment
Piping Description: Double wall

Tank ID: 7
Piping Category: Miscellaneous Attributes
Piping Description: Dispenser liners

Tank ID: 7
Piping Category: Primary Construction
Piping Description: Fiberglass

Tank ID: 7
Piping Category: Miscellaneous Attributes
Piping Description: Pressurized piping system

Name: SHELL-TAFT ---TAKEN BY DOT
Address: 9495 S ORANGE BLOSSOM TRL
Tank Id: 8
Status: Temp out of service
Status Date: 3/22/2019
Install Date: 9/1/2007
Substance: Unleaded gas
Content Description: Unleaded Gas
Gallons: 10000
Vessel Indicator: TANK
Tank Location: UNDERGROUND
DEP Contractor: C

Construction:
Tank Id: 8
Construction Category: Overfill/Spill
Construction Description: Flow shut-Off

Tank Id: 8
Construction Category: Overfill/Spill
Construction Description: Spill containment bucket

Tank Id: 8
Construction Category: Primary Construction
Construction Description: Unknown

Tank Id: 8
Construction Category: Secondary Containment
Construction Description: Double wall - tank jacket

Monitoring:
Tank ID: 8
Monitoring Description: Monitor dbl wall tank space

Map ID
Direction
Distance
Elevation

MAP FINDINGS

Site

Database(s)

EDR ID Number
EPA ID Number

SHELL-TAFT ---TAKEN BY DOT (Continued)

U001365142

Tank ID: 8
Monitoring Description: Automatic tank gauging - USTs

Tank ID: 8
Monitoring Description: Mechanical line leak detector

Tank ID: 8
Monitoring Description: Visual inspect pipe sumps

Tank ID: 8
Monitoring Description: Visual inspect dispenser liners

Piping:
Tank ID: 8
Piping Category: Secondary Containment
Piping Description: Double wall

Tank ID: 8
Piping Category: Primary Construction
Piping Description: Fiberglass

Tank ID: 8
Piping Category: Miscellaneous Attributes
Piping Description: Pressurized piping system

Tank ID: 8
Piping Category: Miscellaneous Attributes
Piping Description: Dispenser liners

[Click here for Florida Oculus:](#)

CLEANUP SITES:

DEP Cleanup Site Key: 58711734
Source Database Name: Storage Tank Contamination Monitoring
Source Database Id: 8944029
CPAC Program Area Id: TK
CLLC Cleanup Category Key: PETRO
RSC2 Remediation Status Key: ACTIVE
Data Load Date: 05/28/2019
OC3 Office Id: CD
Physical Address Line 2: Not reported
OIC Object Of Interest Id: FACIL
PC2 Proximity Id: EXACT
Calc Coordinates Accuracy Level Id: 3
CMC2 Coordinate Method Id: Differentially Corrected GPS
DC4 Datum Id: Geodetic Survey of 1984
VSC1 Verification Status: REVIEWED
Collect Username: SNYDER_W
Collect Date: 01/28/2004
Collect Affiliation: DEPARTMENT OF ENVIRONMENTAL PROTECTION
Map Source: 1999 doqs
Map Source Scale: 5000
Interpolation Scale: Not reported
Verifier Username: SNYDER_W

Map ID
Direction
Distance
Elevation

MAP FINDINGS

Site

Database(s)

EDR ID Number
EPA ID Number

SHELL-TAFT ---TAKEN BY DOT (Continued)

U001365142

Verifier Affiliation: DEPARTMENT OF ENVIRONMENTAL PROTECTION
Verification Date: 01/28/2004
Verified Coordinate Method Id: Digital Aerial Photography With Ground Control
Source Database Name Code: STCM
CMC2 Coordinate Method ID Code: DGPS
DC4 Datum ID Code: WGS84
Verified Coordinate Method ID Code:DPHO
Comments: Not reported
Latitude/Longitude (deg/min/sec): 28 25 18.0078 / 81 24 14.9631

DWM CONTAM:

Program Site Id: 8944029
Lat DD: 28
Lat MM: 25
Lat SS: 18.0078
Long DD: 81
Long MM: 24
Long SS: 14.9631
Office/ District: CD
Program Area: Storage Tanks
Offsite Contamination: Not reported
Project Manager: Not reported
Priority Score: 10
Datum: 0
Method: ADDM
Facility Status: OPEN
Feature: Not reported
Section: Not reported
Township: Not reported
Range: Not reported
Staff Assigned: Not reported
Priority (Y/N): Not reported

FL Financial Assurance 3:

Region: 3
Facility ID: 8944029
Facility Phone: 8136814279
Facility Status: OPEN
Facility Type: A
Type Description: Retail Station
DEP CO: P
Financial Responsibility: INSURANCE
Insurance Company: LIBERTY SURPLUS INSURANCE CORP
Effective Date: 12/31/2009
Expire Date: 12/31/2010
Owner ID: 922
Owner Name: AUTOMATED PETROLEUM & ENERGY CO INC (APEC)
Owner Address: PO BOX 1110
Owner Address2: Not reported
Owner City,St,Zip: BRANDON, FL 33509
Contact: BILL MCKNIGHT
Resp Party Phone: 8139999999

Region: 3
Facility ID: 8944029
Facility Phone: 8136814279

Map ID
Direction
Distance
Elevation

MAP FINDINGS

Site

Database(s)

EDR ID Number
EPA ID Number

SHELL-TAFT ---TAKEN BY DOT (Continued)

U001365142

Facility Status: OPEN
Facility Type: A
Type Description: Retail Station
DEP CO: P
Financial Responsibility: INSURANCE
Insurance Company: LIBERTY SURPLUS INSURANCE CORP
Effective Date: 12/31/2010
Expire Date: 12/31/2011
Owner ID: 922
Owner Name: AUTOMATED PETROLEUM & ENERGY CO INC (APEC)
Owner Address: PO BOX 1110
Owner Address2: Not reported
Owner City,St,Zip: BRANDON, FL 33509
Contact: BILL MCKNIGHT
Resp Party Phone: 8139999999

Region: 3
Facility ID: 8944029
Facility Phone: 8136814279
Facility Status: OPEN
Facility Type: A
Type Description: Retail Station
DEP CO: P
Financial Responsibility: INSURANCE
Insurance Company: LIBERTY SURPLUS INSURANCE CORP
Effective Date: 12/31/2011
Expire Date: 12/31/2012
Owner ID: 922
Owner Name: AUTOMATED PETROLEUM & ENERGY CO INC (APEC)
Owner Address: PO BOX 1110
Owner Address2: Not reported
Owner City,St,Zip: BRANDON, FL 33509
Contact: BILL MCKNIGHT
Resp Party Phone: 8139999999

Region: 3
Facility ID: 8944029
Facility Phone: 8136814279
Facility Status: OPEN
Facility Type: A
Type Description: Retail Station
DEP CO: P
Financial Responsibility: INSURANCE
Insurance Company: LIBERTY SURPLUS INSURANCE CORP
Effective Date: 12/31/2014
Expire Date: 12/31/2015
Owner ID: 922
Owner Name: AUTOMATED PETROLEUM & ENERGY CO INC (APEC)
Owner Address: PO BOX 1110
Owner Address2: Not reported
Owner City,St,Zip: BRANDON, FL 33509
Contact: BILL MCKNIGHT
Resp Party Phone: 8139999999

Region: 3
Facility ID: 8944029
Facility Phone: 8136814279

Map ID
Direction
Distance
Elevation

MAP FINDINGS

Site

Database(s)

EDR ID Number
EPA ID Number

SHELL-TAFT ---TAKEN BY DOT (Continued)

U001365142

Facility Status: OPEN
Facility Type: A
Type Description: Retail Station
DEP CO: P
Financial Responsibility: INSURANCE
Insurance Company: LIBERTY SURPLUS INSURANCE CORP
Effective Date: 12/31/2015
Expire Date: 12/31/2016
Owner ID: 922
Owner Name: AUTOMATED PETROLEUM & ENERGY CO INC (APEC)
Owner Address: PO BOX 1110
Owner Address2: Not reported
Owner City,St,Zip: BRANDON, FL 33509
Contact: BILL MCKNIGHT
Resp Party Phone: 8139999999

Region: 3
Facility ID: 8944029
Facility Phone: 8136814279
Facility Status: OPEN
Facility Type: A
Type Description: Retail Station
DEP CO: P
Financial Responsibility: INSURANCE
Insurance Company: LIBERTY SURPLUS INSURANCE CORP
Effective Date: Not reported
Expire Date: Not reported
Owner ID: 922
Owner Name: AUTOMATED PETROLEUM & ENERGY CO INC (APEC)
Owner Address: PO BOX 1110
Owner Address2: Not reported
Owner City,St,Zip: BRANDON, FL 33509
Contact: BILL MCKNIGHT
Resp Party Phone: 8139999999

Region: 3
Facility ID: 8944029
Facility Phone: 8136814279
Facility Status: OPEN
Facility Type: A
Type Description: Retail Station
DEP CO: P
Financial Responsibility: INSURANCE
Insurance Company: NAUTILUS INSURANCE COMPANY
Effective Date: 12/31/2016
Expire Date: 12/31/2017
Owner ID: 922
Owner Name: AUTOMATED PETROLEUM & ENERGY CO INC (APEC)
Owner Address: PO BOX 1110
Owner Address2: Not reported
Owner City,St,Zip: BRANDON, FL 33509
Contact: BILL MCKNIGHT
Resp Party Phone: 8139999999

Region: 3
Facility ID: 8944029
Facility Phone: 8136814279

Map ID
Direction
Distance
Elevation

MAP FINDINGS

Site

Database(s)

EDR ID Number
EPA ID Number

SHELL-TAFT ---TAKEN BY DOT (Continued)

U001365142

Facility Status: OPEN
Facility Type: A
Type Description: Retail Station
DEP CO: P
Financial Responsibility: INSURANCE
Insurance Company: ZURICH-AMERICAN
Effective Date: 12/31/2008
Expire Date: 12/31/2009
Owner ID: 922
Owner Name: AUTOMATED PETROLEUM & ENERGY CO INC (APEC)
Owner Address: PO BOX 1110
Owner Address2: Not reported
Owner City,St,Zip: BRANDON, FL 33509
Contact: BILL MCKNIGHT
Resp Party Phone: 8139999999

Region: 3
Facility ID: 8944029
Facility Phone: 8136814279
Facility Status: OPEN
Facility Type: A
Type Description: Retail Station
DEP CO: P
Financial Responsibility: NONE
Insurance Company: Not reported
Effective Date: Not reported
Expire Date: Not reported
Owner ID: 922
Owner Name: AUTOMATED PETROLEUM & ENERGY CO INC (APEC)
Owner Address: PO BOX 1110
Owner Address2: Not reported
Owner City,St,Zip: BRANDON, FL 33509
Contact: BILL MCKNIGHT
Resp Party Phone: 8139999999

B286
ENE
< 1/8
0.027 mi.
140 ft.

RACETRAC - SAND LAKE
450 W SAND LAKE RD
ORLANDO, FL 32809
Site 4 of 4 in cluster B

FINDS 1016697900
ECHO N/A

Actual:
98 ft.

FINDS:

Focus Map:
3

Registry ID: 110056344996

Environmental Interest/Information System

US National Pollutant Discharge Elimination System (NPDES) module of the Compliance Information System (ICIS) tracks surface water permits issued under the Clean Water Act. Under NPDES, all facilities that discharge pollutants from any point source into waters of the United States are required to obtain a permit. The permit will likely contain limits on what can be discharged, impose monitoring and reporting requirements, and include other provisions to ensure that the discharge does not adversely affect water quality.

[Click this hyperlink](#) while viewing on your computer to access additional FINDS: detail in the EDR Site Report.

Map ID
Direction
Distance
Elevation

MAP FINDINGS

Site

Database(s)

EDR ID Number
EPA ID Number

RACETRAC - SAND LAKE (Continued)

1016697900

ECHO:

Envid: 1016697900
Registry ID: 110056344996
DFR URL: <http://echo.epa.gov/detailed-facility-report?fid=110056344996>

Z287
South
< 1/8
0.027 mi.
142 ft.

THE TERRACE AT FLORIDA MALL, T
730 SAND LAKE RD
ORLANDO, FL 32809

FINDS 1009607211
ECHO N/A

Site 4 of 5 in cluster Z

Actual:
99 ft.

FINDS:

Focus Map:
3

Registry ID: 110025346025

Environmental Interest/Information System

US National Pollutant Discharge Elimination System (NPDES) module of the Compliance Information System (ICIS) tracks surface water permits issued under the Clean Water Act. Under NPDES, all facilities that discharge pollutants from any point source into waters of the United States are required to obtain a permit. The permit will likely contain limits on what can be discharged, impose monitoring and reporting requirements, and include other provisions to ensure that the discharge does not adversely affect water quality.

[Click this hyperlink](#) while viewing on your computer to access additional FINDS: detail in the EDR Site Report.

ECHO:

Envid: 1009607211
Registry ID: 110025346025
DFR URL: <http://echo.epa.gov/detailed-facility-report?fid=110025346025>

Z288
South
< 1/8
0.027 mi.
142 ft.

THE TERRACE AT FLORIDA MALL - THE SHOPS & MARSHALL
730 SAND LAKE RD
ORLANDO, FL 32809

FINDS 1011429561
N/A

Site 5 of 5 in cluster Z

Actual:
99 ft.

FINDS:

Focus Map:
3

Registry ID: 110035510444

Environmental Interest/Information System

Florida Environmental System Today Application (FIESTA) Data Maintenance (FDM) system maintains entity, environmental interest and affiliation data for the State of Florida.

[Click this hyperlink](#) while viewing on your computer to access additional FINDS: detail in the EDR Site Report.

Map ID
Direction
Distance
Elevation

MAP FINDINGS

Site

Database(s)

EDR ID Number
EPA ID Number

AL289
South
< 1/8
0.027 mi.
143 ft.

THE PANTRY INC #243
9521 S ORANGE BLOSSOM TRL
ORLANDO, FL 32837

RCRA NonGen / NLR
FINDS
ECHO

1000702213
FLD984199042

Site 1 of 5 in cluster AL

Actual:
93 ft.

RCRA NonGen / NLR:

Focus Map:
5

Date form received by agency: 11/10/2010
Facility name: THE PANTRY INC #243
Facility address: 9521 S ORANGE BLOSSOM TRL
ORLANDO, FL 32837-8327
EPA ID: FLD984199042
Mailing address: S ORANGE BLOSSOM TRL
ORLANDO, FL 32837-8327
Contact: BRENT PUZAK
Contact address: PO BOX 8019
CARY, NC 27512-8019
Contact country: US
Contact telephone: 919-774-6700
Contact email: BRENTP@THEPANTRY.COM
EPA Region: 04
Classification: Non-Generator
Description: Handler: Non-Generators do not presently generate hazardous waste

Owner/Operator Summary:

Owner/operator name: THE PANTRY INC
Owner/operator address: PO BOX 8019
CARY, NC 27512
Owner/operator country: US
Owner/operator telephone: 919-774-6700
Owner/operator email: Not reported
Owner/operator fax: Not reported
Owner/operator extension: Not reported
Legal status: Private
Owner/Operator Type: Operator
Owner/Op start date: 11/10/2010
Owner/Op end date: Not reported
Owner/operator name: CYPRESS PARK INVESTMENT LLC
Owner/operator address: 1254-C S JOHN YOUNG PKWY
KISSIMMEE, FL 34741
Owner/operator country: US
Owner/operator telephone: Not reported
Owner/operator email: Not reported
Owner/operator fax: Not reported
Owner/operator extension: Not reported
Legal status: Private
Owner/Operator Type: Owner
Owner/Op start date: 08/14/2003
Owner/Op end date: Not reported

Handler Activities Summary:

U.S. importer of hazardous waste: No
Mixed waste (haz. and radioactive): No
Recycler of hazardous waste: No
Transporter of hazardous waste: No
Treater, storer or disposer of HW: No
Underground injection activity: No

Map ID
Direction
Distance
Elevation

MAP FINDINGS

Site

Database(s)

EDR ID Number
EPA ID Number

THE PANTRY INC #243 (Continued)

1000702213

On-site burner exemption: No
Furnace exemption: No
Used oil fuel burner: No
Used oil processor: No
User oil refiner: No
Used oil fuel marketer to burner: No
Used oil Specification marketer: No
Used oil transfer facility: No
Used oil transporter: No

Historical Generators:

Date form received by agency: 11/30/2004
Site name: THE PANTRY INC #243
Classification: Not a generator, verified

Violation Status: No violations found

FINDS:

Registry ID: 110007447290

Environmental Interest/Information System

RCRAInfo is a national information system that supports the Resource Conservation and Recovery Act (RCRA) program through the tracking of events and activities related to facilities that generate, transport, and treat, store, or dispose of hazardous waste. RCRAInfo allows RCRA program staff to track the notification, permit, compliance, and corrective action activities required under RCRA.

Florida Environmental System Today Application (FIESTA) Data Maintenance (FDM) system maintains entity, environmental interest and affiliation data for the State of Florida.

Click this hyperlink while viewing on your computer to access additional FINDS: detail in the EDR Site Report.

ECHO:

Envid: 1000702213
Registry ID: 110007447290
DFR URL: <http://echo.epa.gov/detailed-facility-report?fid=110007447290>

AL290
South
< 1/8
0.027 mi.
143 ft.

SPEEDY FOOD MART
9521 S ORANGE BLOSSOM TRL
ORLANDO, FL 32821
Site 2 of 5 in cluster AL

FL LUST 1000737159
FL UST N/A
FL Financial Assurance

Actual:
93 ft.
Focus Map:
5

LUST:
Region: STATE
Facility Id: 8841092
Facility Status: CLOSED
Facility Type: A - Retail Station
Facility Phone: (407)826-9411
Facility Cleanup Rank: 12937
District: Central District
Lat/Long (dms): 28 25 15.2643 / 81 24 15.5052

Map ID
Direction
Distance
Elevation

MAP FINDINGS

Site

Database(s)

EDR ID Number
EPA ID Number

SPEEDY FOOD MART (Continued)

1000737159

Section: Not reported
Township: Not reported
Range: Not reported
Feature: Not reported
Method: AGPS
Datum: 0
Score: 10
Score Effective Date: 2006-12-27 00:00:00
Score When Ranked: 6
Operator: JAYESH PATEL
Name Update: 1999-03-15 00:00:00
Address Update: 1997-04-15 00:00:00

Petroleum Cleanup PCT Facility Score:

Facility Cleanup Status: CMPL - COMPLETED
Contact: JAYESH PATEL
Contact Company: PATEL, JAYESH J
Contact Address: 5315 HAWK DRIVE
Contact City/State/Zip: KISSIMMEE, FL 34746
Phone: Not reported
Bad Address Ind: N
State: FL
Zip: 32821, 8323
Score: 10
Score Effective Date: 2006-12-27 00:00:00
Related Party ID: 48508
Primary RP Role: ACCOUNT OWNER
RP Begin Date: 1999-03-15
RP Zip: 4802
RP Extension: Not reported

Discharge Cleanup Summary:

Discharge Date: 10/27/1988
PCT Discharge Combined: Not reported
Cleanup Required: R - CLEANUP REQUIRED
Discharge Cleanup Status: NFA - NFA COMPLETE
Disch Cleanup Status Date: 1/2/2015
Cleanup Work Status: COMPLETED
Information Source: E - EDI
Other Source Description: Not reported
Eligibility Indicator: E - ELIGIBLE
Site Manager: MOLOSKY_V
Site Mgr End Date: 9/15/2014
Tank Office: PCTM5 - PETROLEUM CLEANUP TEAM 5

Petroleum Cleanup Program Eligibility:

Facility ID: 8841092
Discharge Date: 10/27/1988
Pct Discharge Combined With: Not reported
Cleanup Required: R - CLEANUP REQUIRED
Discharge Cleanup Status: NFA - NFA COMPLETE
Disch Cleanup Status Date: 1/2/2015
Cleanup Work Status: COMPLETED
Information Source: E - EDI
Other Source Description: Not reported
Application Received Date: 11/1/1988
Cleanup Program: E - EARLY DETECTION INCENTIVE
Eligibility Status: 4/11/1990

Map ID
Direction
Distance
Elevation

MAP FINDINGS

Site

Database(s)

EDR ID Number
EPA ID Number

SPEEDY FOOD MART (Continued)

1000737159

Elig Status Date: 4/11/1990
Letter Of Intent Date: 12/8/1995
Redetermined: No
Inspection Date: 3/6/1990
Site Manager: MOLOSKY_V
Site Mgr End Date: 9/15/2014
Tank Office: PCTM5 - PETROLEUM CLEANUP TEAM 5
Deductible Amount: Not reported
Deductible Paid To Date: 0
Co-Pay Amount: Not reported
Co-Pay Paid To Date: 0
Cap Amount: Not reported

Contaminated Media:
Discharge Date: 10/27/1988
Pct Discharge Combined With: Not reported
Cleanup Required: R - CLEANUP REQUIRED
Discharge Cleanup Status: NFA - NFA COMPLETE
Disch Cleanup Status Date: 1/2/2015
Cleanup Work Status: COMPLETED
Information Source: E - EDI
Other Source Description: Not reported
Elig Indicator: E - ELIGIBLE
Site Manager: MOLOSKY_V
Site Mgr End Date: 9/15/2014
Tank Office: PCTM5 - PETROLEUM CLEANUP TEAM
Contaminated Drinking Wells: 0
Contaminated Monitoring Well: Yes
Contaminated Soil: No
Contaminated Surface Water: No
Contaminated Ground Water: Yes
Pollutant: A - Leaded Gas
Pollutant Other Description: Not reported
Gallons Discharged: Not reported
Discharge Date: 10/27/1988
Pct Discharge Combined With: Not reported
Cleanup Required: R - CLEANUP REQUIRED
Discharge Cleanup Status: NFA - NFA COMPLETE
Disch Cleanup Status Date: 1/2/2015
Cleanup Work Status: COMPLETED
Information Source: E - EDI
Other Source Description: Not reported
Elig Indicator: E - ELIGIBLE
Site Manager: MOLOSKY_V
Site Mgr End Date: 9/15/2014
Tank Office: PCTM5 - PETROLEUM CLEANUP TEAM
Contaminated Drinking Wells: 0
Contaminated Monitoring Well: Yes
Contaminated Soil: No
Contaminated Surface Water: No
Contaminated Ground Water: Yes
Pollutant: B - Unleaded Gas
Pollutant Other Description: Not reported
Gallons Discharged: Not reported

Task Information:
District: CD
Facility ID: 8841092

Map ID
Direction
Distance
Elevation

MAP FINDINGS

Site

Database(s)

EDR ID Number
EPA ID Number

SPEEDY FOOD MART (Continued)

1000737159

Facility Status: CLOSED
Facility Type: A - Retail Station -
County: ORANGE
County ID: 48
Cleanup Eligibility Status: E
Source Effective Date: 08-28-2014
Discharge Date: 10-27-1988
Cleanup Required: R - CLEANUP REQUIRED
Discharge Cleanup Status: NFA - NFA COMPLETE
Disch Cleanup Status Date: 01-02-2015
SRC Action Type: NFA - NO FURTHER ACTION
SRC Submit Date: 06-30-2014
SRC Review Date: 07-18-2014
SRC Completion Status: A - APPROVED
SRC Issue Date: 01-02-2015
SRC Comment: Not reported
Cleanup Work Status: COMPLETED
Site Mgr: MOLOSKY_V
Site Mgr End Date: 09-15-2014
Tank Office: PCTM5 - Team 5
SR Task ID: 20280
SR Cleanup Responsible: RP - RESPONSIBLE PARTY
SR Funding Eligibility Type: -
SR Actual Cost: Not reported
SR Completion Date: Not reported
SR Payment Date: Not reported
SR Oral Date: Not reported
SR Written Date: Not reported
SR Soil Removal: Not reported
SR Free Product Removal: Not reported
SR Soil Tonnage Removed: Not reported
SR Soil Treatment: Not reported
SR Other Treatment: Not reported
SR Alternate Proc Received Date: Not reported
SR Alternate Procedure Status: Not reported
SR Alternate Procedure Status Date: Not reported
SR Alternate Procedure Comments: Not reported
SA Task ID: 20281
SA Cleanup Responsible: RP - RESPONSIBLE PARTY
SA Funding Eligibility Type: -
SA Actual Cost: Not reported
SA Completion Date: Not reported
SA Payment Date: Not reported
RAP Task ID: 20282
RAP Cleanup Responsible ID: RP - RESPONSIBLE PARTY
RAP Funding Eligibility Type: -
RAP Actual Cost: Not reported
RAP Completion Date: Not reported
RAP Payment Date: Not reported
RAP Last Order Approved: Not reported
RA Task ID: 20283
RA Cleanup Responsible: RP - RESPONSIBLE PARTY
RA Funding Eligibility Type: -
RA Years to Complete: 0
RA Actual Cost: Not reported

SPEEDY FOOD MART (Continued)

1000737159

[Click here for Florida Oculus:](#)

UST:

Facility Id: 8841092
Facility Status: CLOSED
Type Description: Retail Station
Facility Phone: 4078269411
Region: STATE
Positioning Method: AGPS
Lat/Long (dms): 28 25 14 / 81 24 16

Owner:

Owner Id: 48508
Owner Name: PATEL, JAYESH J
Owner Address: 5315 HAWK DRIVE
Owner Address 2: Not reported
Owner City,St,Zip: KISSIMMEE, FL 34746
Owner Contact: JAYESH PATEL
Owner Phone: Not reported

Tank Info:

Name: SPEEDY FOOD MART
Address: 9521 S ORANGE BLOSSOM TRL
Tank Id: 1
Status: Removed
Status Date: 6/1/2003
Install Date: 7/1/1988
Substance: Unleaded gas
Content Description: Unleaded Gas
Gallons: 8000
Vessel Indicator: TANK
Tank Location: UNDERGROUND
DEP Contractor: P

Name: SPEEDY FOOD MART
Address: 9521 S ORANGE BLOSSOM TRL
Tank Id: 2
Status: Removed
Status Date: 6/1/2003
Install Date: 7/1/1988
Substance: Unleaded gas
Content Description: Unleaded Gas
Gallons: 8000
Vessel Indicator: TANK
Tank Location: UNDERGROUND
DEP Contractor: P

Name: SPEEDY FOOD MART
Address: 9521 S ORANGE BLOSSOM TRL
Tank Id: 3
Status: Removed
Status Date: 6/1/2003
Install Date: 7/1/1988
Substance: Unleaded gas
Content Description: Unleaded Gas
Gallons: 8000
Vessel Indicator: TANK

Map ID
 Direction
 Distance
 Elevation

MAP FINDINGS

Site

Database(s)

EDR ID Number
 EPA ID Number

SPEEDY FOOD MART (Continued)

1000737159

Tank Location: UNDERGROUND
 DEP Contractor: P

Click here for Florida Oculus:

FL Financial Assurance 3:

Region: 3
 Facility ID: 8841092
 Facility Phone: 4078269411
 Facility Status: CLOSED
 Facility Type: A
 Type Description: Retail Station
 DEP CO: P
 Financial Responsibility: INSURANCE
 Insurance Company: NATIONWIDE
 Effective Date: 02/26/2003
 Expire Date: 02/26/2004
 Owner ID: 48508
 Owner Name: PATEL, JAYESH J
 Owner Address: 5315 HAWK DRIVE
 Owner Address2: Not reported
 Owner City,St,Zip: KISSIMMEE, FL 34746
 Contact: JAYESH PATEL
 Resp Party Phone: Not reported

AL291
 South
 < 1/8
 0.027 mi.
 143 ft.

SPEEDY FOOD MART
9521 S ORANGE BLOSSOM TRL
ORLANDO, FL
 Site 3 of 5 in cluster AL

FL RGA LUST S115198311
N/A

Actual:
 93 ft.

Focus Map:
 5

RGA LUST:	2012	SPEEDY FOOD MART	9521 S ORANGE BLOSSOM TRL
	2011	SPEEDY FOOD MART	9521 S ORANGE BLOSSOM TRL
	2010	SPEEDY FOOD MART	9521 S ORANGE BLOSSOM TRL
	2009	SPEEDY FOOD MART	9521 S ORANGE BLOSSOM TRL
	2008	SPEEDY FOOD MART	9521 S ORANGE BLOSSOM TRL
	2007	SPEEDY FOOD MART	9521 S ORANGE BLOSSOM TRL
	2006	SPEEDY FOOD MART	9521 S ORANGE BLOSSOM TRL
	2005	SPEEDY FOOD MART	9521 S ORANGE BLOSSOM TRL
	2004	SPEEDY FOOD MART	9521 S ORANGE BLOSSOM TRL
	2003	SPEEDY FOOD MART	9521 S ORANGE BLOSSOM TRL
	2002	SPEEDY FOOD MART	9521 S ORANGE BLOSSOM TRL
	2001	SPEEDY FOOD MART	9521 S ORANGE BLOSSOM TRL
	2000	SPEEDY FOOD MART	9521 S ORANGE BLOSSOM TRL
	1999	SPEEDY FOOD MART	9521 S ORANGE BLOSSOM TRL

MAP FINDINGS

Map ID
Direction
Distance
Elevation

Site

Database(s)

EDR ID Number
EPA ID Number

AL292 **ACME OIL DISTRIBUTION INC**
South **9521 S ORANGE BLSSM TRL**
< 1/8 **ORLANDO, FL 32821**
0.027 mi.
143 ft. **Site 4 of 5 in cluster AL**

EDR Hist Auto **1020815273**
N/A

Actual: EDR Hist Auto
93 ft.

Focus Map: 5	Year:	Name:	Type:
	1988	ACME OIL COMPANY INC	Petroleum Products, NEC
	1989	ACME OIL DISTRIBUTION INC	Petroleum Products, NEC
	1992	TUNE UP XPRESS	Automotive Repair Shops, NEC, NEC
	1993	TUNE UP XPRESS	Automotive Repair Shops, NEC, NEC

AL293 **LIL CHAMP FOOD STORE #1243**
South **9521 S ORANGE BLOSSOM TRL**
< 1/8 **ORLANDO, FL**
0.027 mi.
143 ft. **Site 5 of 5 in cluster AL**

FL RGA LUST **S115184722**
N/A

Actual: RGA LUST:
93 ft.

Focus Map: 5	1998	LIL CHAMP FOOD STORE #1243	9521 S ORANGE BLOSSOM TRL
	1997	LIL CHAMP FOOD STORE #1243	9521 S ORANGE BLOSSOM TRL

AM294 **SR 528 UTILITY RELOCATION FOR**
West **UNKNOWN**
< 1/8 **ORLANDO, FL 32829**
0.029 mi.
152 ft. **Site 1 of 2 in cluster AM**

FINDS **1009803289**
ECHO **N/A**

Actual: FINDS:
81 ft.

Focus Map: Registry ID: 110027246255
4

Environmental Interest/Information System

US National Pollutant Discharge Elimination System (NPDES) module of the Compliance Information System (ICIS) tracks surface water permits issued under the Clean Water Act. Under NPDES, all facilities that discharge pollutants from any point source into waters of the United States are required to obtain a permit. The permit will likely contain limits on what can be discharged, impose monitoring and reporting requirements, and include other provisions to ensure that the discharge does not adversely affect water quality.

[Click this hyperlink](#) while viewing on your computer to access additional FINDS: detail in the EDR Site Report.

ECHO:

Envid: 1009803289
Registry ID: 110027246255
DFR URL: <http://echo.epa.gov/detailed-facility-report?fid=110027246255>

MAP FINDINGS

Map ID Direction Distance Elevation			EDR ID Number EPA ID Number
--	--	--	--------------------------------

AM295 West < 1/8 0.029 mi. 155 ft.	SR-528 UTILITY RELOCATION - ORANGE COUNTY UTILITIE ORLANDO, FL 32829 Site 2 of 2 in cluster AM	FINDS	1011442933 N/A
---	---	--------------	--------------------------

Actual: 81 ft. **FINDS:**

Focus Map: 4

Registry ID: 110035634739

Environmental Interest/Information System
Florida Environmental System Today Application (FIESTA) Data Maintenance (FDM) system maintains entity, environmental interest and affiliation data for the State of Florida.

Click this hyperlink while viewing on your computer to access additional FINDS: detail in the EDR Site Report.

296 West < 1/8 0.030 mi. 158 ft.	FLORIDA BILLIARDS 9350 S ORANGE BLOSSOM TRL ORLANDO, FL 32837	FINDS ECHO	1010502824 N/A
---	--	-----------------------------	--------------------------

Actual: 94 ft. **FINDS:**

Focus Map: 5

Registry ID: 110032797132

Environmental Interest/Information System
US National Pollutant Discharge Elimination System (NPDES) module of the Compliance Information System (ICIS) tracks surface water permits issued under the Clean Water Act. Under NPDES, all facilities that discharge pollutants from any point source into waters of the United States are required to obtain a permit. The permit will likely contain limits on what can be discharged, impose monitoring and reporting requirements, and include other provisions to ensure that the discharge does not adversely affect water quality.

Florida Environmental System Today Application (FIESTA) Data Maintenance (FDM) system maintains entity, environmental interest and affiliation data for the State of Florida.

Click this hyperlink while viewing on your computer to access additional FINDS: detail in the EDR Site Report.

ECHO:

Envid:	1010502824
Registry ID:	110032797132
DFR URL:	http://echo.epa.gov/detailed-facility-report?fid=110032797132

Map ID
Direction
Distance
Elevation

MAP FINDINGS

Site

Database(s)

EDR ID Number
EPA ID Number

AN297 **PERMA-FIX OF ORLANDO, INC. TS**
East **10225 GENERAL DRIVE**
< 1/8 **ORLANDO, FL 32824**
0.030 mi.
158 ft. **Site 1 of 7 in cluster AN**

FL SWF/LF **S103913204**
N/A

Actual: SWF/LF:
90 ft. Facility ID: 83718
Focus Map: District: CD
9 Lat/Long: 28:25:5.8723 / 81:23:16.0935
 Class Type: 750
 Classification: TRANSFER STATION
 Class Status: NFA,NO FURTHER ACTION (F)
 Section: 11
 Township: 24S
 Range: 29E
 Responsible Authority Name: PERMA-FIX OF ORLANDO, INC.
 Responsible Authority Address: 10100 ROCKET BOULEVARD
 Responsible Authority City,St,Zip: ORLANDO, FL 32824
 Responsible Authority Phone: 4078594441
 EMail Address1: Not reported
 EMail Address2: Not reported
 Site Supervisor Name: PERMA-FIX OF ORLANDO, INC.
 Site Supervisor Addr: 10100 ROCKET BOULEVARD
 Site Supervisor City/State/Zip: ORLANDO, FL 32824
 Site Supervisor Telephone: 4078594441
 Land Owner Name: Not reported
 Land Owner Address: Not reported
 Land Owner City/State/Zip: Not reported
 Land Owner Telephone: Not reported

[Click here for Florida Oculus:](#)

AN298 **CHEMICAL CONSERVATION CORPORATION**
East **10225 GENERAL DRIVE**
< 1/8 **ORLANDO, FL**
0.030 mi.
158 ft. **Site 2 of 7 in cluster AN**

FL RGA LF **S115153063**
N/A

Actual: RGA LF:
90 ft. 2006 CHEMICAL CONSERVATION CORPORATION 10225 GENERAL DRIVE
Focus Map: 2005 CHEMICAL CONSERVATION CORPORATION 10225 GENERAL DRIVE
9 2004 CHEMICAL CONSERVATION CORPORATION 10225 GENERAL DRIVE
 2003 CHEMICAL CONSERVATION CORPORATION 10225 GENERAL DRIVE
 2002 CHEMICAL CONSERVATION CORPORATION 10225 GENERAL DRIVE
 2001 CHEMICAL CONSERVATION CORPORATION 10225 GENERAL DRIVE
 2000 CHEMICAL CONSERVATION CORPORATION 10225 GENERAL DRIVE
 1999 CHEMICAL CONSERVATION CORPORATION 10225 GENERAL DRIVE

AN299 **PERMA-FIX OF ORLANDO, INC. TS**
East **10225 GENERAL DRIVE**
< 1/8 **ORLANDO, FL**
0.030 mi.
158 ft. **Site 3 of 7 in cluster AN**

FL RGA LF **S115156731**
N/A

Actual: RGA LF:
90 ft. 2012 PERMA-FIX OF ORLANDO, INC. TS 10225 GENERAL DRIVE
Focus Map: 2011 PERMA-FIX OF ORLANDO, INC. TS 10225 GENERAL DRIVE
9 2010 PERMA-FIX OF ORLANDO, INC. TS 10225 GENERAL DRIVE

Map ID
Direction
Distance
Elevation

MAP FINDINGS

Site

Database(s)

EDR ID Number
EPA ID Number

PERMA-FIX OF ORLANDO, INC. TS (Continued)

S115156731

2009 PERMA-FIX OF ORLANDO, INC. TS 10225 GENERAL DRIVE
2008 PERMA-FIX OF ORLANDO, INC. TS 10225 GENERAL DRIVE
2007 PERMA-FIX OF ORLANDO, INC. TS 10225 GENERAL DRIVE

AN300
East
< 1/8
0.030 mi.
158 ft.

PERMA-FIX OF ORLANDO INC
10225 GENERAL DR
ORLANDO, FL 32824

RCRA NonGen / NLR
FL Financial Assurance

1007989283
FLR000115469

Site 4 of 7 in cluster AN

Actual:
90 ft.

RCRA NonGen / NLR:

Focus Map:
9

Date form received by agency: 01/27/2010
Facility name: PERMA-FIX OF ORLANDO INC
Facility address: 10225 GENERAL DR
ORLANDO, FL 32824-8522
EPA ID: FLR000115469
Mailing address: GENERAL DR
ORLANDO, FL 32824-8522
Contact: RAJ SINGH
Contact address: ROCKET BLVD
ORLANDO, FL 32824-8565
Contact country: US
Contact telephone: 407-859-4441
Telephone ext.: 119
Contact email: RSINGH@PERMA-FIX.COM
EPA Region: 04
Land type: Private
Classification: Non-Generator
Description: Handler: Non-Generators do not presently generate hazardous waste

Owner/Operator Summary:

Owner/operator name: PERMA-FIX ENVIRONMENTAL SERVICES INC
Owner/operator address: 8302 DUNWOODY PL
ATLANTA, GA 30350
Owner/operator country: US
Owner/operator telephone: 770-587-9898
Owner/operator email: Not reported
Owner/operator fax: Not reported
Owner/operator extension: Not reported
Legal status: Private
Owner/Operator Type: Owner
Owner/Op start date: 04/10/1999
Owner/Op end date: Not reported

Owner/operator name: PERMA-FIX OF ORLANDO INC
Owner/operator address: 10225 GENERAL DR
ORLANDO, FL 32824
Owner/operator country: US
Owner/operator telephone: Not reported
Owner/operator email: Not reported
Owner/operator fax: Not reported
Owner/operator extension: Not reported
Legal status: Private
Owner/Operator Type: Owner
Owner/Op start date: 12/29/2005
Owner/Op end date: 04/04/2007

Owner/operator name: PERMA-FIX OF ORLANDO INC

Map ID
Direction
Distance
Elevation

MAP FINDINGS

Site

Database(s)

EDR ID Number
EPA ID Number

PERMA-FIX OF ORLANDO INC (Continued)

1007989283

Owner/operator address: 10100 ROCKET BLVD
ORLANDO, FL 32824
Owner/operator country: US
Owner/operator telephone: 407-859-4441
Owner/operator email: Not reported
Owner/operator fax: Not reported
Owner/operator extension: Not reported
Legal status: Private
Owner/Operator Type: Operator
Owner/Op start date: 04/01/1999
Owner/Op end date: Not reported

Handler Activities Summary:

U.S. importer of hazardous waste: No
Mixed waste (haz. and radioactive): No
Recycler of hazardous waste: No
Transporter of hazardous waste: No
Treater, storer or disposer of HW: No
Underground injection activity: No
On-site burner exemption: No
Furnace exemption: No
Used oil fuel burner: No
Used oil processor: No
User oil refiner: No
Used oil fuel marketer to burner: No
Used oil Specification marketer: No
Used oil transfer facility: No
Used oil transporter: No

Historical Generators:

Date form received by agency: 02/25/2009
Site name: PERMA-FIX OF ORLANDO INC
Classification: Not a generator, verified

Facility Has Received Notices of Violations:

Regulation violated: Not reported
Area of violation: TSD - Preparedness and Prevention
Date violation determined: 12/06/2006
Date achieved compliance: 02/05/2007
Violation lead agency: State
Enforcement action: DEP CONSENT ORDER
Enforcement action date: 11/28/2007
Enf. disposition status: Not reported
Enf. disp. status date: Not reported
Enforcement lead agency: State
Proposed penalty amount: Not reported
Final penalty amount: 15680.67
Paid penalty amount: 3936

Regulation violated: Not reported
Area of violation: TSD - Container Use and Management
Date violation determined: 12/06/2006
Date achieved compliance: 02/05/2007
Violation lead agency: State
Enforcement action: DEP CONSENT ORDER
Enforcement action date: 11/28/2007

Map ID
Direction
Distance
Elevation

MAP FINDINGS

Site

Database(s)

EDR ID Number
EPA ID Number

PERMA-FIX OF ORLANDO INC (Continued)

1007989283

Enf. disposition status: Not reported
Enf. disp. status date: Not reported
Enforcement lead agency: State
Proposed penalty amount: Not reported
Final penalty amount: 15680.67
Paid penalty amount: 3936

Regulation violated: Not reported
Area of violation: TSD - Container Use and Management
Date violation determined: 12/06/2006
Date achieved compliance: 02/05/2007
Violation lead agency: State
Enforcement action: DEP WARNING LETTER
Enforcement action date: 05/09/2007
Enf. disposition status: Not reported
Enf. disp. status date: Not reported
Enforcement lead agency: State
Proposed penalty amount: Not reported
Final penalty amount: Not reported
Paid penalty amount: Not reported

Regulation violated: Not reported
Area of violation: Used Oil - Generators
Date violation determined: 12/06/2006
Date achieved compliance: 02/05/2007
Violation lead agency: State
Enforcement action: DEP WARNING LETTER
Enforcement action date: 05/09/2007
Enf. disposition status: Not reported
Enf. disp. status date: Not reported
Enforcement lead agency: State
Proposed penalty amount: Not reported
Final penalty amount: Not reported
Paid penalty amount: Not reported

Regulation violated: Not reported
Area of violation: Generators - General
Date violation determined: 12/06/2006
Date achieved compliance: 02/05/2007
Violation lead agency: State
Enforcement action: DEP CONSENT ORDER
Enforcement action date: 11/28/2007
Enf. disposition status: Not reported
Enf. disp. status date: Not reported
Enforcement lead agency: State
Proposed penalty amount: Not reported
Final penalty amount: 15680.67
Paid penalty amount: 3936

Regulation violated: Not reported
Area of violation: TSD - Preparedness and Prevention
Date violation determined: 12/06/2006
Date achieved compliance: 02/05/2007
Violation lead agency: State
Enforcement action: DEP WARNING LETTER
Enforcement action date: 05/09/2007
Enf. disposition status: Not reported

Map ID
Direction
Distance
Elevation

MAP FINDINGS

Site

Database(s)

EDR ID Number
EPA ID Number

PERMA-FIX OF ORLANDO INC (Continued)

1007989283

Enf. disp. status date: Not reported
Enforcement lead agency: State
Proposed penalty amount: Not reported
Final penalty amount: Not reported
Paid penalty amount: Not reported

Regulation violated: Not reported
Area of violation: Generators - Pre-transport
Date violation determined: 12/06/2006
Date achieved compliance: 02/05/2007
Violation lead agency: State
Enforcement action: DEP WARNING LETTER
Enforcement action date: 05/09/2007
Enf. disposition status: Not reported
Enf. disp. status date: Not reported
Enforcement lead agency: State
Proposed penalty amount: Not reported
Final penalty amount: Not reported
Paid penalty amount: Not reported

Regulation violated: Not reported
Area of violation: Generators - General
Date violation determined: 12/06/2006
Date achieved compliance: 02/05/2007
Violation lead agency: State
Enforcement action: DEP WARNING LETTER
Enforcement action date: 05/09/2007
Enf. disposition status: Not reported
Enf. disp. status date: Not reported
Enforcement lead agency: State
Proposed penalty amount: Not reported
Final penalty amount: Not reported
Paid penalty amount: Not reported

Regulation violated: Not reported
Area of violation: Used Oil - Generators
Date violation determined: 12/06/2006
Date achieved compliance: 02/05/2007
Violation lead agency: State
Enforcement action: DEP CONSENT ORDER
Enforcement action date: 11/28/2007
Enf. disposition status: Not reported
Enf. disp. status date: Not reported
Enforcement lead agency: State
Proposed penalty amount: Not reported
Final penalty amount: 15680.67
Paid penalty amount: 3936

Regulation violated: Not reported
Area of violation: Generators - Pre-transport
Date violation determined: 12/06/2006
Date achieved compliance: 02/05/2007
Violation lead agency: State
Enforcement action: DEP CONSENT ORDER
Enforcement action date: 11/28/2007
Enf. disposition status: Not reported
Enf. disp. status date: Not reported

Map ID
Direction
Distance
Elevation

MAP FINDINGS

Site

Database(s)

EDR ID Number
EPA ID Number

PERMA-FIX OF ORLANDO INC (Continued)

1007989283

Enforcement lead agency: State
Proposed penalty amount: Not reported
Final penalty amount: 15680.67
Paid penalty amount: 3936

Evaluation Action Summary:

Evaluation date: 06/25/2008
Evaluation: COMPLIANCE EVALUATION INSPECTION ON-SITE
Area of violation: Not reported
Date achieved compliance: Not reported
Evaluation lead agency: EPA-Initiated Oversight/Observation/Training Actions

Evaluation date: 06/24/2008
Evaluation: COMPLIANCE EVALUATION INSPECTION ON-SITE
Area of violation: Not reported
Date achieved compliance: Not reported
Evaluation lead agency: State

Evaluation date: 10/15/2007
Evaluation: COMPLIANCE EVALUATION INSPECTION ON-SITE
Area of violation: Not reported
Date achieved compliance: Not reported
Evaluation lead agency: State

Evaluation date: 02/14/2007
Evaluation: FINANCIAL RECORD REVIEW
Area of violation: Not reported
Date achieved compliance: Not reported
Evaluation lead agency: State

Evaluation date: 02/05/2007
Evaluation: COMPLIANCE SCHEDULE EVALUATION
Area of violation: Not reported
Date achieved compliance: Not reported
Evaluation lead agency: State

Evaluation date: 01/12/2007
Evaluation: FINANCIAL RECORD REVIEW
Area of violation: Not reported
Date achieved compliance: Not reported
Evaluation lead agency: State

Evaluation date: 12/06/2006
Evaluation: COMPLIANCE EVALUATION INSPECTION ON-SITE
Area of violation: TSD - Preparedness and Prevention
Date achieved compliance: 02/05/2007
Evaluation lead agency: State

Evaluation date: 12/06/2006
Evaluation: COMPLIANCE EVALUATION INSPECTION ON-SITE
Area of violation: TSD - Container Use and Management
Date achieved compliance: 02/05/2007
Evaluation lead agency: State

Evaluation date: 12/06/2006
Evaluation: COMPLIANCE EVALUATION INSPECTION ON-SITE
Area of violation: Generators - General

Map ID
Direction
Distance
Elevation

MAP FINDINGS

Site

Database(s)

EDR ID Number
EPA ID Number

PERMA-FIX OF ORLANDO INC (Continued)

1007989283

Date achieved compliance: 02/05/2007
Evaluation lead agency: State

Evaluation date: 12/06/2006
Evaluation: COMPLIANCE EVALUATION INSPECTION ON-SITE
Area of violation: Used Oil - Generators
Date achieved compliance: 02/05/2007
Evaluation lead agency: State

Evaluation date: 12/06/2006
Evaluation: COMPLIANCE EVALUATION INSPECTION ON-SITE
Area of violation: Generators - Pre-transport
Date achieved compliance: 02/05/2007
Evaluation lead agency: State

FL Financial Assurance 3:

Region: 3
Facility ID: 9808473
Facility Phone: 4078594441
Facility Status: OPEN
Facility Type: C
Type Description: Fuel user/Non-retail
DEP CO: P
Financial Responsibility: INSURANCE
Insurance Company: AMERICAN INTERNATIONAL SPECIALTY LINES
Effective Date: 09/01/2008
Expire Date: 09/01/2009
Owner ID: 60312
Owner Name: PERMA-FIX OF ORLANDO INC
Owner Address: 10100 ROCKET BLVD
Owner Address2: ATTN: MIKE AVERY
Owner City,St,Zip: ORLANDO, FL 32835
Contact: MIKE AVERY
Resp Party Phone: 4078594441

AN301
East
< 1/8
0.030 mi.
158 ft.

PERMA-FIX OF ORLANDO INC
10225 GENERAL DR
ORLANDO, FL 32824

Site 5 of 7 in cluster AN

FINDS 1005593160
ECHO N/A

Actual:
90 ft.

FINDS:

Focus Map:
9

Registry ID: 110009076114

Environmental Interest/Information System

RCRAInfo is a national information system that supports the Resource Conservation and Recovery Act (RCRA) program through the tracking of events and activities related to facilities that generate, transport, and treat, store, or dispose of hazardous waste. RCRAInfo allows RCRA program staff to track the notification, permit, compliance, and corrective action activities required under RCRA.

Florida Environmental System Today Application (FIESTA) Data Maintenance (FDM) system maintains entity, environmental interest and affiliation data for the State of Florida.

Map ID
Direction
Distance
Elevation

MAP FINDINGS

Site

Database(s)

EDR ID Number
EPA ID Number

PERMA-FIX OF ORLANDO INC (Continued)

1005593160

[Click this hyperlink](#) while viewing on your computer to access additional FINDS: detail in the EDR Site Report.

ECHO:

Envid: 1005593160
Registry ID: 110009076114
DFR URL: <http://echo.epa.gov/detailed-facility-report?fid=110009076114>

AN302
East
< 1/8
0.030 mi.
158 ft.

PERMA FIX OF ORLANDO INC
10225 GENERAL DR
ORLANDO, FL 32835

FL AST **U004066191**
N/A

Site 6 of 7 in cluster AN

Actual:
90 ft.

AST:

Focus Map:
9

Name: PERMA FIX OF ORLANDO INC
Address: 10225 GENERAL DR
Facility ID: 9808473
Facility Status: OPEN
Type Description: Fuel user/Non-retail
Facility Phone: 4078594441
DEP Contractor Own: P
Region: STATE
Positioning Method: Not reported
Lat/Long (dms): Not reported

Owner:

Owner Id: 60312
Owner Name: PERMA-FIX OF ORLANDO INC
Owner Address: 10100 ROCKET BLVD
Owner Address 2: ATTN: MIKE AVERY
Owner City,St,Zip: ORLANDO, FL 32835
Owner Contact: MIKE AVERY
Owner Phone: 4078594441

Tank Id: 1
Status: Moved to New Site
Status Date: 5/1/2008
Install Date: 10/1/2006
Substance: Waste oil
Content Description: Waste Oil
Gallons: 17640
Tank Location: ABOVEGROUND

[Click here for Florida Oculus:](#)

Map ID
Direction
Distance
Elevation

MAP FINDINGS

Site

Database(s)

EDR ID Number
EPA ID Number

AN303

East 10225 GENERAL DRIVE
< 1/8 ORLANDO, FL

0.030 mi.

158 ft. Site 7 of 7 in cluster AN

FL SPILLS S108785753
N/A

Actual:

90 ft.

Focus Map:
9

SPILLS:

OHMIT Incident Number: 36375
Incident Legacy: Not reported
On-Scene Response: Yes
Criminal Indicator: No
Hurricane Indicator: No
Incident Date: 11/27/2006
Incident Status: Closed
Incident Report Date: 11/27/2006
Pollutant: Unknown
Pollutants Category: Unknown
Substance Spilled: Unknown
Amount Spilled (Gallons): 0
Pollutant - Unit Measure: gallon

Incident Party Name: OCEPD
Description: Inland

Incident Party Name: San Augustine Victor
Description: Inland

Incident Party Name: Victor San Aqusdia
Description: Inland

AO304 BEELINE INDUSTRIAL PARK - LOT 4
WSW 770 GILLS DR
< 1/8 ORLANDO, FL

0.030 mi.

161 ft. Site 1 of 4 in cluster AO

FL NPDES S121424390
N/A

Actual:

94 ft.

Focus Map:
5

WASTEWATER:

Facility ID: FLR20BV46
Facility Type: Construction Generic Dewatering
Status: Active - Existing, permitted facility/site for which effluent, reclaimed water or wastewater residual discharge into the environment and/or monitoring is taking place.

District Office: TLST
NPDES Permitted Site: Not reported
Environmental Interest: Not reported
Owner Type: Private
Permit Capacity: Not reported
Party Name: Michael J Kelsey, President
Company Name: Kelsey Construction Inc
RP Address: 306 E Princeton St
RP Address 2: Not reported
RP City,Stat,Zip: Orlando FL 32804-5547
Telephone: 4078984101
Email: mikek@kelseyconstruction.com
Issue Date: 01/19/2018
Effective Date: 01/19/2018
Expiration Date: 01/18/2023
DOC Description: Generic Permit
Latitude Degrees: 28

Map ID
Direction
Distance
Elevation

MAP FINDINGS

Site

Database(s)

EDR ID Number
EPA ID Number

BEELINE INDUSTRIAL PARK - LOT 4 (Continued)

S121424390

Latitude Minutes: 26
Latitude Seconds: 25.99
Longitude Degrees: 81
Longitude Minutes: 23
Longitude Seconds: 19
Treatment: Not reported
Decode For Fstatus: Active

AO305 BEELINE INDUSTRIAL PARK - LOT 4
WSW 770 GILLS DR
< 1/8 ORLANDO, FL 32801
0.030 mi.
161 ft. Site 2 of 4 in cluster AO

FINDS 1024216643
N/A

Actual: FINDS:
94 ft.

Focus Map: Registry ID: 110070211357
5

Environmental Interest/Information System

US National Pollutant Discharge Elimination System (NPDES) module of the Compliance Information System (ICIS) tracks surface water permits issued under the Clean Water Act. Under NPDES, all facilities that discharge pollutants from any point source into waters of the United States are required to obtain a permit. The permit will likely contain limits on what can be discharged, impose monitoring and reporting requirements, and include other provisions to ensure that the discharge does not adversely affect water quality.

[Click this hyperlink](#) while viewing on your computer to access additional FINDS: detail in the EDR Site Report.

AO306 BEELINE INDUSTRIAL PARK - LOT 4
WSW 770 GILLS DR
< 1/8 ORLANDO, FL 32801
0.030 mi.
161 ft. Site 3 of 4 in cluster AO

ECHO 1024119588
N/A

Actual: ECHO:
94 ft. Envid: 1024119588

Focus Map: Registry ID: 110070211357
5 DFR URL: <http://echo.epa.gov/detailed-facility-report?fid=110070211357>

AO307 BEELINE INDUSTRIAL PARK LOT 4
WSW 770 GILLS DR
< 1/8 ORLANDO, FL
0.030 mi.
161 ft. Site 4 of 4 in cluster AO

FL NPDES S121424101
N/A

Actual: WASTEWATER:
94 ft. Facility ID: FLR20BO15
Focus Map: Facility Type: Construction Generic Dewatering
5 Status: Active - Existing, permitted facility/site for which effluent, reclaimed water or wastewater residual discharge into the environment and/or monitoring is taking place.

Map ID
Direction
Distance
Elevation

MAP FINDINGS

Site

Database(s)

EDR ID Number
EPA ID Number

BEELINE INDUSTRIAL PARK LOT 4 (Continued)

S121424101

District Office: TLST
NPDES Permitted Site: Not reported
Environmental Interest: Not reported
Owner Type: Private
Permit Capacity: Not reported
Party Name: Stephen J Whitley, Senior Vice President
Company Name: Whitley Capital, LLC
RP Address: 1230 Lakeview Dr
RP Address 2: Not reported
RP City,Stat,Zip: Winter Park FL 32789
Telephone: 4073835706
Email: whitley2020@gmail.com
Issue Date: 07/31/2017
Effective Date: 07/31/2017
Expiration Date: 07/30/2022
DOC Description: Generic Permit
Latitude Degrees: 28
Latitude Minutes: 26
Latitude Seconds: 25.99
Longitude Degrees: 81
Longitude Minutes: 23
Longitude Seconds: 19
Treatment: Not reported
Decode For Fstatus: Active

AP308
East
< 1/8
0.030 mi.
161 ft.

NORTHERN TOOL AT SAND LAKE RD
UNKNOWN
ORLANDO, FL 32809

FINDS 1009457526
ECHO N/A

Site 1 of 3 in cluster AP

Actual:
99 ft.

FINDS:

Focus Map:
3

Registry ID: 110024814842

Environmental Interest/Information System

US National Pollutant Discharge Elimination System (NPDES) module of the Compliance Information System (ICIS) tracks surface water permits issued under the Clean Water Act. Under NPDES, all facilities that discharge pollutants from any point source into waters of the United States are required to obtain a permit. The permit will likely contain limits on what can be discharged, impose monitoring and reporting requirements, and include other provisions to ensure that the discharge does not adversely affect water quality.

[Click this hyperlink](#) while viewing on your computer to access additional FINDS: detail in the EDR Site Report.

ECHO:

Envid: 1009457526
Registry ID: 110024814842
DFR URL: <http://echo.epa.gov/detailed-facility-report?fid=110024814842>

MAP FINDINGS

Map ID
 Direction
 Distance
 Elevation

Site

Database(s)

EDR ID Number
 EPA ID Number

AP309 **NORTHERN TOOL** **FINDS** **1011417119**
 East
 < 1/8 **ORLANDO, FL 32809** **N/A**
 0.030 mi.
 161 ft. **Site 2 of 3 in cluster AP**

Actual: FINDS:
 99 ft.

Focus Map: Registry ID: 110035702674
 3

Environmental Interest/Information System
 Florida Environmental System Today Application (FIESTA) Data
 Maintenance (FDM) system maintains entity, environmental interest and
 affiliation data for the State of Florida.

[Click this hyperlink](#) while viewing on your computer to access
 additional FINDS: detail in the EDR Site Report.

AP310 **SAND LAKE DEVELOPMENT** **FINDS** **1010016573**
 East
 < 1/8 **ORLANDO, FL 32801** **N/A**
 0.030 mi.
 161 ft. **Site 3 of 3 in cluster AP**

Actual: FINDS:
 99 ft.

Focus Map: Registry ID: 110035645273
 3

Environmental Interest/Information System
 Florida Environmental System Today Application (FIESTA) Data
 Maintenance (FDM) system maintains entity, environmental interest and
 affiliation data for the State of Florida.

[Click this hyperlink](#) while viewing on your computer to access
 additional FINDS: detail in the EDR Site Report.

AQ311 **SUNBELT SYSTEMS TRANSPORT INC** **FL UST** **U004194986**
NW **1256 LA QUINTA DR** **N/A**
 < 1/8 **ORLANDO, FL 32809**
 0.031 mi.
 166 ft. **Site 1 of 7 in cluster AQ**

Actual: UST:
 94 ft.

Focus Map: Facility Id: 8513457
 5 Facility Status: CLOSED
 Type Description: Fuel user/Non-retail
 Facility Phone: 3058557245
 Region: STATE
 Positioning Method: Not reported
 Lat/Long (dms): Not reported

Owner:
 Owner Id: 21156
 Owner Name: SUNBELT SYSTEMS TRANSPORT
 Owner Address: 1255 LA QUINTA DR
 Owner Address 2: Not reported
 Owner City,St,Zip: ORLANDO, FL 32809

Map ID
Direction
Distance
Elevation

MAP FINDINGS

Site

Database(s)

EDR ID Number
EPA ID Number

SUNBELT SYSTEMS TRANSPORT INC (Continued)

U004194986

Owner Contact: SCOTT GATES
Owner Phone: 3058557245

Tank Info:
Name: SUNBELT SYSTEMS TRANSPORT INC
Address: 1256 LA QUINTA DR
Tank Id: 1
Status: Removed
Status Date: 6/30/1987
Install Date: 5/1/1980
Substance: Vehicular diesel
Content Description: Vehicular Diesel
Gallons: 10000
Vessel Indicator: TANK
Tank Location: UNDERGROUND
DEP Contractor: P

[Click here for Florida Oculus:](#)

**AQ312
NW
< 1/8
0.031 mi.
166 ft.**

**BEKINS MOVING & STORAGE
1256 LA QUINTA DR
ORLANDO, FL 32809
Site 2 of 7 in cluster AQ**

**FL UST U003656063
N/A**

**Actual:
94 ft.
Focus Map:
5**

UST:
Facility Id: 8512685
Facility Status: CLOSED
Type Description: Fuel user/Non-retail
Facility Phone: 3058511900
Region: STATE
Positioning Method: UNVR
Lat/Long (dms): 28 26 27 / 81 23 51
Owner:
Owner Id: 21153
Owner Name: SUNBELT SYSTEMS
Owner Address: 1256 LA QUINTA DR
Owner Address 2: Not reported
Owner City,St,Zip: ORLANDO, FL 32809
Owner Contact: HERMAN HODGES
Owner Phone: 3058513412

Tank Info:
Name: BEKINS MOVING & STORAGE
Address: 1256 LA QUINTA DR
Tank Id: 1
Status: Removed
Status Date: Not reported
Install Date: Not reported
Substance: Leaded gas
Content Description: Leaded Gas
Gallons: 3000
Vessel Indicator: TANK
Tank Location: UNDERGROUND
DEP Contractor: P

Map ID
Direction
Distance
Elevation

MAP FINDINGS

Site

Database(s)

EDR ID Number
EPA ID Number

BEKINS MOVING & STORAGE (Continued)

U003656063

[Click here for Florida Oculus:](#)

AQ313
NW
< 1/8
0.031 mi.
166 ft.
Actual:
94 ft.
Focus Map:
5

TOTAL AUDIO VISUAL SERVICES
1256 LA QUINTA DR
ORLANDO, FL 32809
Site 3 of 7 in cluster AQ

FINDS **1001023830**
ECHO **N/A**

FINDS:

Registry ID: 110005631129

Environmental Interest/Information System

RCRAInfo is a national information system that supports the Resource Conservation and Recovery Act (RCRA) program through the tracking of events and activities related to facilities that generate, transport, and treat, store, or dispose of hazardous waste. RCRAInfo allows RCRA program staff to track the notification, permit, compliance, and corrective action activities required under RCRA.

Florida Environmental System Today Application (FIESTA) Data Maintenance (FDM) system maintains entity, environmental interest and affiliation data for the State of Florida.

[Click this hyperlink](#) while viewing on your computer to access additional FINDS: detail in the EDR Site Report.

ECHO:

Envid: 1001023830
Registry ID: 110005631129
DFR URL: <http://echo.epa.gov/detailed-facility-report?fid=110005631129>

AQ314
NW
< 1/8
0.031 mi.
166 ft.

TOTAL AUDIO VISUAL SERVICES
1256 LA QUINTA DR
ORLANDO, FL 32809
Site 4 of 7 in cluster AQ

RCRA NonGen / NLR **1015741386**
FLR000008466

Actual:
94 ft.
Focus Map:
5

RCRA NonGen / NLR:

Date form received by agency: 05/23/2012
Facility name: TOTAL AUDIO VISUAL SERVICES
Facility address: 1256 LA QUINTA DR
ORLANDO, FL 32809-7703
EPA ID: FLR000008466
Mailing address: LA QUINTA DR
ORLANDO, FL 32809-7703
Contact: ALDA STEPHENS
Contact address: LA QUINTA DR
ORLANDO, FL 32809-7703
Contact country: US
Contact telephone: 404-246-6260
Contact email: Not reported
EPA Region: 04
Classification: Non-Generator

Map ID
Direction
Distance
Elevation

MAP FINDINGS

Site

Database(s)

EDR ID Number
EPA ID Number

TOTAL AUDIO VISUAL SERVICES (Continued)

1015741386

Description: Handler: Non-Generators do not presently generate hazardous waste

Owner/Operator Summary:

Owner/operator name: ALDA STEPHENS
Owner/operator address: 1256 LA QUINTA DR
ORLANDO, FL 32809
Owner/operator country: US
Owner/operator telephone: Not reported
Owner/operator email: Not reported
Owner/operator fax: Not reported
Owner/operator extension: Not reported
Legal status: Private
Owner/Operator Type: Owner
Owner/Op start date: 10/18/1996
Owner/Op end date: Not reported

Handler Activities Summary:

U.S. importer of hazardous waste: No
Mixed waste (haz. and radioactive): No
Recycler of hazardous waste: No
Transporter of hazardous waste: No
Treater, storer or disposer of HW: No
Underground injection activity: No
On-site burner exemption: No
Furnace exemption: No
Used oil fuel burner: No
Used oil processor: No
User oil refiner: No
Used oil fuel marketer to burner: No
Used oil Specification marketer: No
Used oil transfer facility: No
Used oil transporter: No

Historical Generators:

Date form received by agency: 09/05/1995
Site name: TOTAL AUDIO VISUAL SERVICES
Classification: Small Quantity Generator

Hazardous Waste Summary:

. Waste code: D003
. Waste name: REACTIVE WASTE

. Waste code: D008
. Waste name: LEAD

. Waste code: D009
. Waste name: MERCURY

Violation Status: No violations found

Map ID
Direction
Distance
Elevation

MAP FINDINGS

Site

Database(s)

EDR ID Number
EPA ID Number

315
West
< 1/8
0.034 mi.
180 ft.

CREWS COMMERCE PH 2
1729 W TAFT VINELAND RD
ORLANDO, FL

FL NPDES S123646851
N/A

Actual:
94 ft.
Focus Map:
5

WASTEWATER:

Facility ID: FLR20CU82
Facility Type: Construction Generic Dewatering
Status: Active - Existing, permitted facility/site for which effluent, reclaimed water or wastewater residual discharge into the environment and/or monitoring is taking place.

District Office: TLST
NPDES Permitted Site: Not reported
Environmental Interest: Not reported
Owner Type: Private
Permit Capacity: Not reported
Party Name: Not reported
Company Name: Not reported
RP Address: Not reported
RP Address 2: Not reported
RP City,Stat,Zip: Not reported
Telephone: Not reported
Email: Not reported
Issue Date: Not reported
Effective Date: Not reported
Expiration Date: Not reported
DOC Description: Not reported
Latitude Degrees: 28
Latitude Minutes: 25
Latitude Seconds: 19.96
Longitude Degrees: 81
Longitude Minutes: 24
Longitude Seconds: 1.105
Treatment: Not reported
Decode For Fstatus: Active

AR316
South
< 1/8
0.035 mi.
183 ft.

AMERADA HESS CORP
2902 W SAND LAKE RD
ORLANDO, FL 32819

FINDS 1011437066
ECHO N/A

Site 1 of 3 in cluster AR

Actual:
85 ft.
Focus Map:
1

FINDS:

Registry ID: 110035627916

Environmental Interest/Information System

RCRAInfo is a national information system that supports the Resource Conservation and Recovery Act (RCRA) program through the tracking of events and activities related to facilities that generate, transport, and treat, store, or dispose of hazardous waste. RCRAInfo allows RCRA program staff to track the notification, permit, compliance, and corrective action activities required under RCRA.

Florida Environmental System Today Application (FIESTA) Data Maintenance (FDM) system maintains entity, environmental interest and affiliation data for the State of Florida.

Map ID
Direction
Distance
Elevation

MAP FINDINGS

Site

Database(s)

EDR ID Number
EPA ID Number

AMERADA HESS CORP (Continued)

1011437066

[Click this hyperlink](#) while viewing on your computer to access additional FINDS: detail in the EDR Site Report.

ECHO:

Envid: 1011437066
Registry ID: 110035627916
DFR URL: <http://echo.epa.gov/detailed-facility-report?fid=110035627916>

AR317
South
< 1/8
0.035 mi.
183 ft.

AMERADA HESS CORP
2902 W SAND LAKE RD
ORLANDO, FL 32819

RCRA-CESQG

1014466517
FLT030071807

Site 2 of 3 in cluster AR

Actual:
85 ft.

RCRA-CESQG:

Date form received by agency: 02/12/2003
Facility name: AMERADA HESS CORP
Facility address: 2902 W SAND LAKE RD
ORLANDO, FL 32819-9024
EPA ID: FLT030071807
Contact: Not reported
Contact address: Not reported
Contact country: US
Contact telephone: Not reported
Contact email: Not reported
EPA Region: 04
Classification: Conditionally Exempt Small Quantity Generator
Description: Handler: generates 100 kg or less of hazardous waste per calendar month, and accumulates 1000 kg or less of hazardous waste at any time; or generates 1 kg or less of acutely hazardous waste per calendar month, and accumulates at any time: 1 kg or less of acutely hazardous waste; or 100 kg or less of any residue or contaminated soil, waste or other debris resulting from the cleanup of a spill, into or on any land or water, of acutely hazardous waste; or generates 100 kg or less of any residue or contaminated soil, waste or other debris resulting from the cleanup of a spill, into or on any land or water, of acutely hazardous waste during any calendar month, and accumulates at any time: 1 kg or less of acutely hazardous waste; or 100 kg or less of any residue or contaminated soil, waste or other debris resulting from the cleanup of a spill, into or on any land or water, of acutely hazardous waste

Focus Map:
1

Handler Activities Summary:

U.S. importer of hazardous waste: No
Mixed waste (haz. and radioactive): No
Recycler of hazardous waste: No
Transporter of hazardous waste: No
Treater, storer or disposer of HW: No
Underground injection activity: No
On-site burner exemption: No
Furnace exemption: No
Used oil fuel burner: No
Used oil processor: No
User oil refiner: No
Used oil fuel marketer to burner: No

Map ID
Direction
Distance
Elevation

MAP FINDINGS

Site

Database(s)

EDR ID Number
EPA ID Number

AMERADA HESS CORP (Continued)

1014466517

Used oil Specification marketer: No
Used oil transfer facility: No
Used oil transporter: No

Violation Status: No violations found

AR318
South
< 1/8
0.035 mi.
183 ft.

SPEEDWAY #6486
2902 W SAND LAKE RD
ORLANDO, FL 32819
Site 3 of 3 in cluster AR

FL UST
FL Financial Assurance

U003729546
N/A

Actual:
85 ft.
Focus Map:
1

UST:
Facility Id: 9802742
Facility Status: OPEN
Type Description: Retail Station
Facility Phone: 4073511323
Region: STATE
Positioning Method: AGPS
Lat/Long (dms): 28 26 58 / 81 25 28
Owner:
Owner Id: 71776
Owner Name: SPEEDWAY LLC
Owner Address: 500 SPEEDWAY DR
Owner Address 2: Not reported
Owner City,St,Zip: ENON, OH 45323
Owner Contact: BRANDIE LEHMAN, 24HR SUPPRT (ENVIRON) 888.225.5735
Owner Phone: 9378637071

Tank Info:
Name: SPEEDWAY #6486
Address: 2902 W SAND LAKE RD
Tank Id: 1
Status: In service
Status Date: 5/1/2000
Install Date: 5/1/2000
Substance: Unleaded gas
Content Description: Unleaded Gas
Gallons: 10000
Vessel Indicator: TANK
Tank Location: UNDERGROUND
DEP Contractor: P

Construction:
Tank Id: 1
Construction Category: Overfill/Spill
Construction Description: Ball check valve
Tank Id: 1
Construction Category: Primary Construction
Construction Description: Fiberglass
Tank Id: 1
Construction Category: Secondary Containment
Construction Description: Double wall
Tank Id: 1
Construction Category: Overfill/Spill

Map ID
Direction
Distance
Elevation

MAP FINDINGS

Site

Database(s)

EDR ID Number
EPA ID Number

SPEEDWAY #6486 (Continued)

U003729546

Construction Description: Tight fill

Tank Id: 1
Construction Category: Overfill/Spill
Construction Description: Spill containment bucket

Tank Id: 1
Construction Category: Overfill/Spill
Construction Description: Flow shut-Off

Monitoring:

Tank ID: 1
Monitoring Description: Monitor dbl wall tank space

Tank ID: 1
Monitoring Description: Mechanical line leak detector

Tank ID: 1
Monitoring Description: Automatic tank gauging - USTs

Tank ID: 1
Monitoring Description: Electronic monitor pipe sumps

Piping:

Tank ID: 1
Piping Category: Miscellaneous Attributes
Piping Description: Dispenser liners

Tank ID: 1
Piping Category: Miscellaneous Attributes
Piping Description: Pressurized piping system

Tank ID: 1
Piping Category: Primary Construction
Piping Description: Fiberglass

Tank ID: 1
Piping Category: Secondary Containment
Piping Description: Double wall

Name: SPEEDWAY #6486
Address: 2902 W SAND LAKE RD
Tank Id: 2
Status: In service
Status Date: 5/1/2000
Install Date: 5/1/2000
Substance: Unleaded gas
Content Description: Unleaded Gas
Gallons: 10000
Vessel Indicator: TANK
Tank Location: UNDERGROUND
DEP Contractor: P

Construction:

Tank Id: 2
Construction Category: Overfill/Spill

Map ID
Direction
Distance
Elevation

MAP FINDINGS

Site

Database(s)

EDR ID Number
EPA ID Number

SPEEDWAY #6486 (Continued)

U003729546

Construction Description: Ball check valve

Tank Id: 2
Construction Category: Primary Construction
Construction Description: Fiberglass

Tank Id: 2
Construction Category: Overfill/Spill
Construction Description: Flow shut-Off

Tank Id: 2
Construction Category: Overfill/Spill
Construction Description: Spill containment bucket

Tank Id: 2
Construction Category: Secondary Containment
Construction Description: Double wall

Tank Id: 2
Construction Category: Overfill/Spill
Construction Description: Tight fill

Monitoring:
Tank ID: 2
Monitoring Description: Monitor dbl wall tank space

Tank ID: 2
Monitoring Description: Mechanical line leak detector

Tank ID: 2
Monitoring Description: Automatic tank gauging - USTs

Tank ID: 2
Monitoring Description: Electronic monitor pipe sumps

Piping:
Tank ID: 2
Piping Category: Miscellaneous Attributes
Piping Description: Pressurized piping system

Tank ID: 2
Piping Category: Miscellaneous Attributes
Piping Description: Dispenser liners

Tank ID: 2
Piping Category: Primary Construction
Piping Description: Fiberglass

Tank ID: 2
Piping Category: Secondary Containment
Piping Description: Double wall

Name: SPEEDWAY #6486
Address: 2902 W SAND LAKE RD
Tank Id: 3

Map ID
Direction
Distance
Elevation

MAP FINDINGS

Site

Database(s)

EDR ID Number
EPA ID Number

SPEEDWAY #6486 (Continued)

U003729546

Status: In service
Status Date: 5/1/2000
Install Date: 5/1/2000
Substance: Unleaded gas
Content Description: Unleaded Gas
Gallons: 10000
Vessel Indicator: TANK
Tank Location: UNDERGROUND
DEP Contractor: P

Construction:

Tank Id: 3
Construction Category: Overfill/Spill
Construction Description: Ball check valve

Tank Id: 3
Construction Category: Primary Construction
Construction Description: Fiberglass

Tank Id: 3
Construction Category: Secondary Containment
Construction Description: Double wall

Tank Id: 3
Construction Category: Overfill/Spill
Construction Description: Tight fill

Tank Id: 3
Construction Category: Overfill/Spill
Construction Description: Spill containment bucket

Tank Id: 3
Construction Category: Overfill/Spill
Construction Description: Flow shut-Off

Monitoring:

Tank ID: 3
Monitoring Description: Monitor dbl wall tank space

Tank ID: 3
Monitoring Description: Mechanical line leak detector

Tank ID: 3
Monitoring Description: Automatic tank gauging - USTs

Tank ID: 3
Monitoring Description: Electronic monitor pipe sumps

Piping:

Tank ID: 3
Piping Category: Primary Construction
Piping Description: Fiberglass

Tank ID: 3
Piping Category: Secondary Containment
Piping Description: Double wall

Map ID
Direction
Distance
Elevation

MAP FINDINGS

Site

Database(s)

EDR ID Number
EPA ID Number

SPEEDWAY #6486 (Continued)

U003729546

Tank ID: 3
Piping Category: Miscellaneous Attributes
Piping Description: Dispenser liners

Tank ID: 3
Piping Category: Miscellaneous Attributes
Piping Description: Pressurized piping system

Name: SPEEDWAY #6486
Address: 2902 W SAND LAKE RD
Tank Id: 4
Status: In service
Status Date: 5/1/2000
Install Date: 5/1/2000
Substance: Vehicular diesel
Content Description: Vehicular Diesel
Gallons: 10000
Vessel Indicator: TANK
Tank Location: UNDERGROUND
DEP Contractor: P

Construction:
Tank Id: 4
Construction Category: Overfill/Spill
Construction Description: Ball check valve

Tank Id: 4
Construction Category: Primary Construction
Construction Description: Fiberglass

Tank Id: 4
Construction Category: Secondary Containment
Construction Description: Double wall

Tank Id: 4
Construction Category: Overfill/Spill
Construction Description: Tight fill

Tank Id: 4
Construction Category: Overfill/Spill
Construction Description: Spill containment bucket

Tank Id: 4
Construction Category: Overfill/Spill
Construction Description: Flow shut-Off

Monitoring:
Tank ID: 4
Monitoring Description: Monitor dbl wall tank space

Tank ID: 4
Monitoring Description: Mechanical line leak detector

Tank ID: 4
Monitoring Description: Automatic tank gauging - USTs

Map ID
Direction
Distance
Elevation

MAP FINDINGS

Site

Database(s)

EDR ID Number
EPA ID Number

SPEEDWAY #6486 (Continued)

U003729546

Tank ID: 4
Monitoring Description: Electronic monitor pipe sumps

Piping:
Tank ID: 4
Piping Category: Miscellaneous Attributes
Piping Description: Dispenser liners

Tank ID: 4
Piping Category: Secondary Containment
Piping Description: Double wall

Tank ID: 4
Piping Category: Primary Construction
Piping Description: Fiberglass

Tank ID: 4
Piping Category: Miscellaneous Attributes
Piping Description: Pressurized piping system

[Click here for Florida Oculus:](#)

FL Financial Assurance 3:

Region: 3
Facility ID: 9802742
Facility Phone: 4073511323
Facility Status: OPEN
Facility Type: A
Type Description: Retail Station
DEP CO: C
Financial Responsibility: INSURANCE
Insurance Company: LIBERTY MUTUAL
Effective Date: 11/01/2015
Expire Date: 12/31/2016
Owner ID: 71776
Owner Name: SPEEDWAY LLC
Owner Address: 500 SPEEDWAY DR
Owner Address2: Not reported
Owner City,St,Zip: ENON, OH 45323
Contact: BRANDIE LEHMAN, 24HR SUPPRT (ENVIRON) 888.225.5735
Resp Party Phone: 9378637071

Region: 3
Facility ID: 9802742
Facility Phone: 4073511323
Facility Status: OPEN
Facility Type: A
Type Description: Retail Station
DEP CO: C
Financial Responsibility: INSURANCE
Insurance Company: LIBERTY MUTUAL
Effective Date: 12/31/2016
Expire Date: 12/31/2017
Owner ID: 71776

Map ID
Direction
Distance
Elevation

MAP FINDINGS

Site

Database(s)

EDR ID Number
EPA ID Number

SPEEDWAY #6486 (Continued)

U003729546

Owner Name: SPEEDWAY LLC
Owner Address: 500 SPEEDWAY DR
Owner Address2: Not reported
Owner City,St,Zip: ENON, OH 45323
Contact: BRANDIE LEHMAN, 24HR SUPPRT (ENVIRON) 888.225.5735
Resp Party Phone: 9378637071

Region: 3
Facility ID: 9802742
Facility Phone: 4073511323
Facility Status: OPEN
Facility Type: A
Type Description: Retail Station
DEP CO: C
Financial Responsibility: SELF-INSURANCE - LETTER FROM CHIEF FINANCIAL OFFIC
Insurance Company: Not reported
Effective Date: 04/29/2010
Expire Date: 04/30/2011
Owner ID: 71776
Owner Name: SPEEDWAY LLC
Owner Address: 500 SPEEDWAY DR
Owner Address2: Not reported
Owner City,St,Zip: ENON, OH 45323
Contact: BRANDIE LEHMAN, 24HR SUPPRT (ENVIRON) 888.225.5735
Resp Party Phone: 9378637071

Region: 3
Facility ID: 9802742
Facility Phone: 4073511323
Facility Status: OPEN
Facility Type: A
Type Description: Retail Station
DEP CO: C
Financial Responsibility: SELF-INSURANCE - LETTER FROM CHIEF FINANCIAL OFFIC
Insurance Company: Not reported
Effective Date: 04/30/2009
Expire Date: 04/29/2010
Owner ID: 71776
Owner Name: SPEEDWAY LLC
Owner Address: 500 SPEEDWAY DR
Owner Address2: Not reported
Owner City,St,Zip: ENON, OH 45323
Contact: BRANDIE LEHMAN, 24HR SUPPRT (ENVIRON) 888.225.5735
Resp Party Phone: 9378637071

Region: 3
Facility ID: 9802742
Facility Phone: 4073511323
Facility Status: OPEN
Facility Type: A
Type Description: Retail Station
DEP CO: C
Financial Responsibility: SELF-INSURANCE - LETTER FROM CHIEF FINANCIAL OFFIC
Insurance Company: Not reported
Effective Date: 04/30/2011
Expire Date: 04/30/2012
Owner ID: 71776

Map ID
Direction
Distance
Elevation

MAP FINDINGS

Site

Database(s)

EDR ID Number
EPA ID Number

SPEEDWAY #6486 (Continued)

U003729546

Onwer Name: SPEEDWAY LLC
Owner Address: 500 SPEEDWAY DR
Owner Address2: Not reported
Owner City,St,Zip: ENON, OH 45323
Contact: BRANDIE LEHMAN, 24HR SUPPRT (ENVIRON) 888.225.5735
Resp Party Phone: 9378637071

Region: 3
Facility ID: 9802742
Facility Phone: 4073511323
Facility Status: OPEN
Facility Type: A
Type Description: Retail Station
DEP CO: C
Finaincial Responsibility: SELF-INSURANCE - LETTER FROM CHIEF FINANCIAL OFFIC
Insurance Company: Not reported
Effective Date: 04/30/2014
Expire Date: 04/29/2015
Owner ID: 71776
Onwer Name: SPEEDWAY LLC
Owner Address: 500 SPEEDWAY DR
Owner Address2: Not reported
Owner City,St,Zip: ENON, OH 45323
Contact: BRANDIE LEHMAN, 24HR SUPPRT (ENVIRON) 888.225.5735
Resp Party Phone: 9378637071

Region: 3
Facility ID: 9802742
Facility Phone: 4073511323
Facility Status: OPEN
Facility Type: A
Type Description: Retail Station
DEP CO: C
Finaincial Responsibility: SURETY BOND
Insurance Company: LIBERTY MUTUAL
Effective Date: 01/01/2019
Expire Date: 12/31/2019
Owner ID: 71776
Onwer Name: SPEEDWAY LLC
Owner Address: 500 SPEEDWAY DR
Owner Address2: Not reported
Owner City,St,Zip: ENON, OH 45323
Contact: BRANDIE LEHMAN, 24HR SUPPRT (ENVIRON) 888.225.5735
Resp Party Phone: 9378637071

**AS319
WNW
< 1/8
0.036 mi.
188 ft.**

**BUDGET RENT A CAR
2125 W LANDSTREET RD
ORLANDO, FL
Site 1 of 6 in cluster AS**

**FL RGA LUST S115165643
N/A**

**Actual:
95 ft.**

RGA LUST:

**Focus Map:
5**

2003	BUDGET RENT A CAR	2125 W LANDSTREET RD
2002	BUDGET RENT A CAR	2125 W LANDSTREET RD
2001	BUDGET RENT A CAR	2125 W LANDSTREET RD
2000	BUDGET RENT A CAR	2125 W LANDSTREET RD
1999	BUDGET RENT A CAR	2125 W LANDSTREET RD
1998	BUDGET RENT A CAR	2125 W LANDSTREET RD

Map ID
Direction
Distance
Elevation

MAP FINDINGS

Site

Database(s)

EDR ID Number
EPA ID Number

BUDGET RENT A CAR (Continued)

S115165643

1997 BUDGET RENT A CAR 2125 W LANDSTREET RD

AS320
WNW
< 1/8
0.036 mi.
188 ft.

BUDGET RENT A CAR SYSTEMS - 1914
2125 WEST LANDSTREET ROAD
ORLANDO, FL 32809

FL TIER 2 **S107715201**
N/A

Site 2 of 6 in cluster AS

Actual:
95 ft.

TIER 2:

Focus Map:
5

Name: BUDGET RENT A CAR SYSTEM, INC. - 1914
Address: 2125 WEST LANDSTREET ROAD
City,State,Zip: ORLANDO, FL 32809

Year: 2011
Facility Id: 3986299
Active Date: Not reported
Inactive Date: Not reported
Sale Pending: Not reported
Original Date: Not reported
PLOT Source: Not reported
Latitude: 28.43584
Longitude: -81.407050
LEPC District: Not reported
Counties: Not reported
SERC: Not reported
Program Level: Not reported
PRIME: Not reported
SIC Code: Not reported
SIC Code 2: Not reported
NAICS Code: Not reported
Last Modified Date: 11/12/2012
First Submit Date: 11/09/2012
Data Submitted By: Florida Division of Emergency Management
Company Name: BUDGET RENT A CAR SYSTEM INC
Comments: Not reported

Contact:

Contact ID: Not reported
Year: 2011
Facility Id: 3986299
Contact Type: Tier II Emergency Contact
Contact Name: Devin Crone
Contact Title: Not reported
Contact Phone: 4072409672
Contact 24Hr Phone: Not reported
Contact Telephone 2: Not reported
Contact Telephone 3: Not reported
Contact Telephone 4: Not reported
Contact Telephone 5: Not reported
Contact Telephone 6: Not reported
Contact Email: devin.crone@avisbudget.com

Contact ID: Not reported
Year: 2011
Facility Id: 3986299
Contact Type: Tier II Secondary 24 Hour Contact
Contact Name: Kevin Schendel
Contact Title: Not reported

Map ID
Direction
Distance
Elevation

MAP FINDINGS

Site

Database(s)

EDR ID Number
EPA ID Number

BUDGET RENT A CAR SYSTEMS - 1914 (Continued)

S107715201

Contact Phone: 7205600147
Contact 24Hr Phone: Not reported
Contact Telephone 2: Not reported
Contact Telephone 3: Not reported
Contact Telephone 4: Not reported
Contact Telephone 5: Not reported
Contact Telephone 6: Not reported
Contact Email: kevin.schendel@avisbudget.com

Contact ID: Not reported
Year: 2011
Facility Id: 3986299
Contact Type: Tier II Secondary Contact
Contact Name: Kevin Schendel
Contact Title: Not reported
Contact Phone: 4078253739
Contact 24Hr Phone: Not reported
Contact Telephone 2: Not reported
Contact Telephone 3: Not reported
Contact Telephone 4: Not reported
Contact Telephone 5: Not reported
Contact Telephone 6: Not reported
Contact Email: kevin.schendel@avisbudget.com

Contact ID: Not reported
Year: 2011
Facility Id: 3986299
Contact Type: Tier II Emergency 24 Hour Contact
Contact Name: Devin Crone
Contact Title: Not reported
Contact Phone: 8134366142
Contact 24Hr Phone: Not reported
Contact Telephone 2: Not reported
Contact Telephone 3: Not reported
Contact Telephone 4: Not reported
Contact Telephone 5: Not reported
Contact Telephone 6: Not reported
Contact Email: devin.crone@avisbudget.com

Name: BUDGET RENT A CAR SYSTEM, INC. - 1914
Address: 2125 WEST LANDSTREET ROAD
City,State,Zip: ORLANDO, FL 32809

Year: 2010
Facility Id: Not reported
Active Date: Not reported
Inactive Date: Not reported
Sale Pending: Not reported
Original Date: Not reported
PLOT Source: Not reported
Latitude: 28.43584
Longitude: -81.41
LEPC District: Not reported
Counties: Not reported
SERC: Not reported

Map ID
Direction
Distance
Elevation

MAP FINDINGS

Site

Database(s)

EDR ID Number
EPA ID Number

BUDGET RENT A CAR SYSTEMS - 1914 (Continued)

S107715201

Program Level: Not reported
PRIME: Not reported
SIC Code: Not reported
SIC Code 2: Not reported
NAICS Code: Not reported
Last Modified Date: Not reported
First Submit Date: Not reported
Data Submitted By: Not reported
Company Name: Not reported
Comments: Not reported

Chemical Code: 68476346
Chemical Name: Diesel Fuel Oil (low sulfur)
Chemical State: LIQUID
Location Name: Entire Facility
Container Code: B
Pressure Code: 1
Temperature Code: 4
Average Quantity: 32276
Maximum Quantity: 71724
Days On Site: 365

Name: BUDGET RENT A CAR SYSTEM, INC. - 1914
Address: 2125 WEST LANDSTREET ROAD
City,State,Zip: ORLANDO, FL 32809

Year: 2010
Facility Id: Not reported
Active Date: Not reported
Inactive Date: Not reported
Sale Pending: Not reported
Original Date: Not reported
PLOT Source: Not reported
Latitude: 28.43584
Longitude: -81.41
LEPC District: Not reported
Counties: Not reported
SERC: Not reported
Program Level: Not reported
PRIME: Not reported
SIC Code: Not reported
SIC Code 2: Not reported
NAICS Code: Not reported
Last Modified Date: Not reported
First Submit Date: Not reported
Data Submitted By: Not reported
Company Name: Not reported
Comments: Not reported

Chemical Code: 8006619
Chemical Name: GASOLINE
Chemical State: LIQUID
Location Name: Entire Facility
Container Code: B
Pressure Code: 1
Temperature Code: 4
Average Quantity: 27397

Map ID
Direction
Distance
Elevation

MAP FINDINGS

Site

Database(s)

EDR ID Number
EPA ID Number

BUDGET RENT A CAR SYSTEMS - 1914 (Continued)

S107715201

Maximum Quantity: 60882
Days On Site: 365

Name: BUDGET RENT A CAR SYSTEMS - 1914
Address: 2125 WEST LANDSTREET ROAD
City,State,Zip: ORLANDO, FL 32809
Year: Not reported
Facility Id: Not reported
Active Date: 01/01/1989
Inactive Date: Not reported
Sale Pending: False
Original Date: Not reported
PLOT Source: Address
Latitude: 28.435840
Longitude: -81.407050
LEPC District: 6
Counties: Volusia,Seminole,Osceola,Orange,Lake,Brevard,
SERC: 20560
Program Level: 0
PRIME: 11150
SIC Code: 7514
SIC Code 2: Not reported
NAICS Code: 532111

Other Chemical Data:

Report Year: 2001
Tier 2 Report ID: 76945
Chemical ID: 94942
CAS Number: 8006619
Chemical Name: GASOLINE
Chemical Date: 1/2/1972
Average Amount: 4
Maximum Amount: 83400
Location ID: 294804
Chemical State: LIQUID
Mixture: False
Mixture Percent: 100.00
Containter: CONV
Pressure: CONV
Temperature: CONV
Average Amount: 4
Maximum Amount: 83400
Days on Site: 365
Site Plan: False
Site Plan Document: Not reported
Private Location: False
Location: Not reported

Report Year: 1993
Tier 2 Report ID: 7779
Chemical ID: 77026
CAS Number: 8006619
Chemical Name: GASOLINE
Chemical Date: 1/2/1972
Average Amount: 4
Maximum Amount: 70000
Location ID: 163202

Map ID
Direction
Distance
Elevation

MAP FINDINGS

Site

Database(s)

EDR ID Number
EPA ID Number

BUDGET RENT A CAR SYSTEMS - 1914 (Continued)

S107715201

Chemical State: LIQUID
Mixture: False
Mixture Percent: 100.00
Container: CONV
Pressure: CONV
Temperature: CONV
Average Amount: 4
Maximum Amount: 70000
Days on Site: 365
Site Plan: False
Site Plan Document: Not reported
Private Location: False
Location: Not reported

Report Year: 1994
Tier 2 Report ID: 16161
Chemical ID: 77025
CAS Number: 8006619
Chemical Name: GASOLINE
Chemical Date: 1/2/1972
Average Amount: 4
Maximum Amount: 70000
Location ID: 177589
Chemical State: LIQUID
Mixture: False
Mixture Percent: 100.00
Container: CONV
Pressure: CONV
Temperature: CONV
Average Amount: 4
Maximum Amount: 70000
Days on Site: 365
Site Plan: False
Site Plan Document: Not reported
Private Location: False
Location: Not reported

Report Year: 1995
Tier 2 Report ID: 24580
Chemical ID: 77024
CAS Number: 8006619
Chemical Name: GASOLINE
Chemical Date: 1/2/1972
Average Amount: 4
Maximum Amount: 70000
Location ID: 192821
Chemical State: LIQUID
Mixture: False
Mixture Percent: 100.00
Container: CONV
Pressure: CONV
Temperature: CONV
Average Amount: 4
Maximum Amount: 70000
Days on Site: 365

Map ID
Direction
Distance
Elevation

MAP FINDINGS

Site

Database(s)

EDR ID Number
EPA ID Number

BUDGET RENT A CAR SYSTEMS - 1914 (Continued)

S107715201

Site Plan: False
Site Plan Document: Not reported
Private Location: False
Location: Not reported

Report Year: 1996
Tier 2 Report ID: 33128
Chemical ID: 77023
CAS Number: 8006619
Chemical Name: GASOLINE
Chemical Date: 1/2/1972
Average Amount: 4
Maximum Amount: 70000
Location ID: 208154
Chemical State: LIQUID
Mixture: False
Mixture Percent: 100.00
Container: CONV
Pressure: CONV
Temperature: CONV
Average Amount: 4
Maximum Amount: 70000
Days on Site: 365
Site Plan: False
Site Plan Document: Not reported
Private Location: False
Location: Not reported

Report Year: 1997
Tier 2 Report ID: 41700
Chemical ID: 77022
CAS Number: 8006619
Chemical Name: GASOLINE
Chemical Date: 1/2/1972
Average Amount: 4
Maximum Amount: 70000
Location ID: 223894
Chemical State: LIQUID
Mixture: False
Mixture Percent: 100.00
Container: CONV
Pressure: CONV
Temperature: CONV
Average Amount: 4
Maximum Amount: 70000
Days on Site: 365
Site Plan: False
Site Plan Document: Not reported
Private Location: False
Location: Not reported

Report Year: 1998
Tier 2 Report ID: 50351
Chemical ID: 77021

Map ID
Direction
Distance
Elevation

MAP FINDINGS

Site

Database(s)

EDR ID Number
EPA ID Number

BUDGET RENT A CAR SYSTEMS - 1914 (Continued)

S107715201

CAS Number: 8006619
Chemical Name: GASOLINE
Chemical Date: 1/2/1972
Average Amount: 4
Maximum Amount: 59000
Location ID: 240541
Chemical State: LIQUID
Mixture: False
Mixture Percent: 100.00
Container: CONV
Pressure: CONV
Temperature: CONV
Average Amount: 4
Maximum Amount: 59000
Days on Site: 365
Site Plan: False
Site Plan Document: Not reported
Private Location: False
Location: Not reported

Report Year: 1999
Tier 2 Report ID: 59170
Chemical ID: 77020
CAS Number: 8006619
Chemical Name: GASOLINE
Chemical Date: 1/2/1972
Average Amount: 4
Maximum Amount: 64000
Location ID: 257909
Chemical State: LIQUID
Mixture: False
Mixture Percent: 100.00
Container: CONV
Pressure: CONV
Temperature: CONV
Average Amount: 4
Maximum Amount: 64000
Days on Site: 365
Site Plan: False
Site Plan Document: Not reported
Private Location: False
Location: Not reported

Report Year: 2000
Tier 2 Report ID: 68283
Chemical ID: 77019
CAS Number: 8006619
Chemical Name: GASOLINE
Chemical Date: 1/2/1972
Average Amount: 4
Maximum Amount: 65000
Location ID: 276506
Chemical State: LIQUID
Mixture: False
Mixture Percent: 100.00

Map ID
Direction
Distance
Elevation

MAP FINDINGS

Site

Database(s)

EDR ID Number
EPA ID Number

BUDGET RENT A CAR SYSTEMS - 1914 (Continued)

S107715201

Containter: CONV
Pressure: CONV
Temperature: CONV
Average Amount: 4
Maximum Amount: 65000
Days on Site: 365
Site Plan: False
Site Plan Document: Not reported
Private Location: False
Location: Not reported

Report Year: 2007
Tier 2 Report ID: 103006
Chemical ID: 299126
CAS Number: 8006619
Chemical Name: GASOLINE
Chemical Date: 6/9/2008
Average Amount: 4
Maximum Amount: 64000
Location ID: 493566
Chemical State: Liquid
Mixture: True
Mixture Percent: .00
Containter: B - BELOW GROUND TANK
Pressure: 1 - AMBIENT PRESSURE
Temperature: 4 - AMBIENT TEMPERATURE
Average Amount: 4
Maximum Amount: 64000
Days on Site: 365
Site Plan: False
Site Plan Document: Not reported
Private Location: False
Location: ADJACENT TO FUEL ISLAND

Report Year: 2007
Tier 2 Report ID: 103006
Chemical ID: 299125
CAS Number: 68476346
Chemical Name: DIESEL FUEL OIL (HIGH SULFUR)
Chemical Date: 6/9/2008
Average Amount: 4
Maximum Amount: 74000
Location ID: 493565
Chemical State: LIQUID
Mixture: True
Mixture Percent: .00
Containter: B - BELOW GROUND TANK
Pressure: 1 - AMBIENT PRESSURE
Temperature: 4 - AMBIENT TEMPERATURE
Average Amount: 4
Maximum Amount: 74000
Days on Site: 365
Site Plan: False
Site Plan Document: Not reported
Private Location: False

Map ID
Direction
Distance
Elevation

MAP FINDINGS

Site

Database(s)

EDR ID Number
EPA ID Number

BUDGET RENT A CAR SYSTEMS - 1914 (Continued)

S107715201

Location: ADJACENT TO FUEL ISLAND

Report Year: 2006
Tier 2 Report ID: 98352
Chemical ID: 265993
CAS Number: 8006619
Chemical Name: GASOLINE
Chemical Date: 5/16/2007
Average Amount: 4
Maximum Amount: 64000
Location ID: 449968
Chemical State: Liquid
Mixture: True
Mixture Percent: .00
Containter: B - BELOW GROUND TANK
Pressure: 1 - AMBIENT PRESSURE
Temperature: 4 - AMBIENT TEMPERATURE
Average Amount: 4
Maximum Amount: 64000
Days on Site: 365
Site Plan: False
Site Plan Document: Not reported
Private Location: False
Location: ADJACENT TO FUEL ISLAND

Report Year: 2006
Tier 2 Report ID: 98352
Chemical ID: 265991
CAS Number: 68476346
Chemical Name: DIESEL FUEL OIL (HIGH SULFUR)
Chemical Date: 5/16/2007
Average Amount: 4
Maximum Amount: 74000
Location ID: 449966
Chemical State: LIQUID
Mixture: True
Mixture Percent: .00
Containter: B - BELOW GROUND TANK
Pressure: 1 - AMBIENT PRESSURE
Temperature: 4 - AMBIENT TEMPERATURE
Average Amount: 4
Maximum Amount: 74000
Days on Site: 365
Site Plan: False
Site Plan Document: Not reported
Private Location: False
Location: ADJACENT TO FUEL ISLAND

Report Year: 2005
Tier 2 Report ID: 93562
Chemical ID: 250735
CAS Number: 8006619
Chemical Name: GASOLINE
Chemical Date: 1/24/2007

Map ID
Direction
Distance
Elevation

MAP FINDINGS

Site

Database(s)

EDR ID Number
EPA ID Number

BUDGET RENT A CAR SYSTEMS - 1914 (Continued)

S107715201

Average Amount: 4
Maximum Amount: 64000
Location ID: 430024
Chemical State: Liquid
Mixture: True
Mixture Percent: .00
Containter: B - BELOW GROUND TANK
Pressure: 1 - AMBIENT PRESSURE
Temperature: 4 - AMBIENT TEMPERATURE
Average Amount: 4
Maximum Amount: 64000
Days on Site: 365
Site Plan: False
Site Plan Document: Not reported
Private Location: False
Location: ADJACENT TO FUEL ISLAND

Report Year: 2005
Tier 2 Report ID: 93562
Chemical ID: 250734
CAS Number: 68476346
Chemical Name: DIESEL FUEL OIL (HIGH SULFUR)
Chemical Date: 1/24/2007
Average Amount: 4
Maximum Amount: 74000
Location ID: 430023
Chemical State: LIQUID
Mixture: True
Mixture Percent: .00
Containter: B - BELOW GROUND TANK
Pressure: 1 - AMBIENT PRESSURE
Temperature: 4 - AMBIENT TEMPERATURE
Average Amount: 4
Maximum Amount: 74000
Days on Site: 365
Site Plan: False
Site Plan Document: Not reported
Private Location: False
Location: ADJACENT TO FUEL ISLAND

Report Year: 2004
Tier 2 Report ID: 90355
Chemical ID: 217017
CAS Number: 68334305
Chemical Name: DIESEL FUEL OIL (LOW SULFUR)
Chemical Date: 7/5/2005
Average Amount: 4
Maximum Amount: 74000
Location ID: 386067
Chemical State: LIQUID
Mixture: True
Mixture Percent: .00
Containter: B - BELOW GROUND TANK
Pressure: 1 - AMBIENT PRESSURE
Temperature: 4 - AMBIENT TEMPERATURE

Map ID
Direction
Distance
Elevation

MAP FINDINGS

Site

Database(s)

EDR ID Number
EPA ID Number

BUDGET RENT A CAR SYSTEMS - 1914 (Continued)

S107715201

Average Amount: 4
Maximum Amount: 74000
Days on Site: 365
Site Plan: False
Site Plan Document: Not reported
Private Location: False
Location: ADJACENT TO DISPENSERS

Report Year: 2004
Tier 2 Report ID: 90355
Chemical ID: 217016
CAS Number: 8006619
Chemical Name: GASOLINE
Chemical Date: 7/5/2005
Average Amount: 4
Maximum Amount: 64000
Location ID: 386066
Chemical State: Liquid
Mixture: True
Mixture Percent: .00
Containter: B - BELOW GROUND TANK
Pressure: 1 - AMBIENT PRESSURE
Temperature: 4 - AMBIENT TEMPERATURE
Average Amount: 4
Maximum Amount: 64000
Days on Site: 365
Site Plan: False
Site Plan Document: Not reported
Private Location: False
Location: ADJACENT TO FUEL DISPENSERS

Report Year: 2003
Tier 2 Report ID: 85361
Chemical ID: 193443
CAS Number: 68334305
Chemical Name: DIESEL FUEL OIL (LOW SULFUR)
Chemical Date: 6/18/2004
Average Amount: 4
Maximum Amount: 74000
Location ID: 355718
Chemical State: LIQUID
Mixture: True
Mixture Percent: 100.00
Containter: B - BELOW GROUND TANK
Pressure: 1 - AMBIENT PRESSURE
Temperature: 4 - AMBIENT TEMPERATURE
Average Amount: 4
Maximum Amount: 74000
Days on Site: 365
Site Plan: False
Site Plan Document: Not reported
Private Location: False
Location: ADJACENT TO DISPENSERS

Map ID
Direction
Distance
Elevation

MAP FINDINGS

Site

Database(s)

EDR ID Number
EPA ID Number

BUDGET RENT A CAR SYSTEMS - 1914 (Continued)

S107715201

Report Year: 2003
Tier 2 Report ID: 85361
Chemical ID: 193442
CAS Number: 8006619
Chemical Name: GASOLINE
Chemical Date: 6/18/2004
Average Amount: 4
Maximum Amount: 64000
Location ID: 355717
Chemical State: LIQUID
Mixture: True
Mixture Percent: 100.00
Container: B - BELOW GROUND TANK
Pressure: 1 - AMBIENT PRESSURE
Temperature: 4 - AMBIENT TEMPERATURE
Average Amount: 4
Maximum Amount: 64000
Days on Site: 365
Site Plan: False
Site Plan Document: Not reported
Private Location: False
Location: ADJACENT TO FUEL DISPENSERS

Report Year: 2001
Tier 2 Report ID: 76945
Chemical ID: 136249
CAS Number: 68476346
Chemical Name: DIESEL FUEL OIL (HIGH SULFUR)
Chemical Date: 1/2/1972
Average Amount: 4
Maximum Amount: 83400
Location ID: 294803
Chemical State: LIQUID
Mixture: False
Mixture Percent: 100.00
Container: CONV
Pressure: CONV
Temperature: CONV
Average Amount: 4
Maximum Amount: 83400
Days on Site: 365
Site Plan: False
Site Plan Document: Not reported
Private Location: False
Location: Not reported

Report Year: 1993
Tier 2 Report ID: 7779
Chemical ID: 122803
CAS Number: 68476346
Chemical Name: DIESEL FUEL OIL (HIGH SULFUR)
Chemical Date: 1/2/1972
Average Amount: 4
Maximum Amount: 70000
Location ID: 163201

Map ID
Direction
Distance
Elevation

MAP FINDINGS

Site

Database(s)

EDR ID Number
EPA ID Number

BUDGET RENT A CAR SYSTEMS - 1914 (Continued)

S107715201

Chemical State: LIQUID
Mixture: False
Mixture Percent: 100.00
Container: CONV
Pressure: CONV
Temperature: CONV
Average Amount: 4
Maximum Amount: 70000
Days on Site: 365
Site Plan: False
Site Plan Document: Not reported
Private Location: False
Location: Not reported

Report Year: 1994
Tier 2 Report ID: 16161
Chemical ID: 122802
CAS Number: 68476346
Chemical Name: DIESEL FUEL OIL (HIGH SULFUR)
Chemical Date: 1/2/1972
Average Amount: 4
Maximum Amount: 70000
Location ID: 177588
Chemical State: LIQUID
Mixture: False
Mixture Percent: 100.00
Container: CONV
Pressure: CONV
Temperature: CONV
Average Amount: 4
Maximum Amount: 70000
Days on Site: 365
Site Plan: False
Site Plan Document: Not reported
Private Location: False
Location: Not reported

Report Year: 1995
Tier 2 Report ID: 24580
Chemical ID: 122801
CAS Number: 68476346
Chemical Name: DIESEL FUEL OIL (HIGH SULFUR)
Chemical Date: 1/2/1972
Average Amount: 4
Maximum Amount: 70000
Location ID: 192820
Chemical State: LIQUID
Mixture: False
Mixture Percent: 100.00
Container: CONV
Pressure: CONV
Temperature: CONV
Average Amount: 4
Maximum Amount: 70000
Days on Site: 365

Map ID
Direction
Distance
Elevation

MAP FINDINGS

Site

Database(s)

EDR ID Number
EPA ID Number

BUDGET RENT A CAR SYSTEMS - 1914 (Continued)

S107715201

Site Plan: False
Site Plan Document: Not reported
Private Location: False
Location: Not reported

Report Year: 1996
Tier 2 Report ID: 33128
Chemical ID: 122800
CAS Number: 68476346
Chemical Name: DIESEL FUEL OIL (HIGH SULFUR)
Chemical Date: 1/2/1972
Average Amount: 4
Maximum Amount: 70000
Location ID: 208153
Chemical State: LIQUID
Mixture: False
Mixture Percent: 100.00
Container: CONV
Pressure: CONV
Temperature: CONV
Average Amount: 4
Maximum Amount: 70000
Days on Site: 365
Site Plan: False
Site Plan Document: Not reported
Private Location: False
Location: Not reported

Report Year: 1997
Tier 2 Report ID: 41700
Chemical ID: 122799
CAS Number: 68476346
Chemical Name: DIESEL FUEL OIL (HIGH SULFUR)
Chemical Date: 1/2/1972
Average Amount: 4
Maximum Amount: 70000
Location ID: 223893
Chemical State: LIQUID
Mixture: False
Mixture Percent: 100.00
Container: CONV
Pressure: CONV
Temperature: CONV
Average Amount: 4
Maximum Amount: 70000
Days on Site: 365
Site Plan: False
Site Plan Document: Not reported
Private Location: False
Location: Not reported

Report Year: 1998
Tier 2 Report ID: 50351
Chemical ID: 122798

Map ID
Direction
Distance
Elevation

MAP FINDINGS

Site

Database(s)

EDR ID Number
EPA ID Number

BUDGET RENT A CAR SYSTEMS - 1914 (Continued)

S107715201

CAS Number: 68476346
Chemical Name: DIESEL FUEL OIL (HIGH SULFUR)
Chemical Date: 1/2/1972
Average Amount: 4
Maximum Amount: 72300
Location ID: 240540
Chemical State: LIQUID
Mixture: False
Mixture Percent: 100.00
Container: CONV
Pressure: CONV
Temperature: CONV
Average Amount: 4
Maximum Amount: 72300
Days on Site: 365
Site Plan: False
Site Plan Document: Not reported
Private Location: False
Location: Not reported

Report Year: 1999
Tier 2 Report ID: 59170
Chemical ID: 122797
CAS Number: 68476346
Chemical Name: DIESEL FUEL OIL (HIGH SULFUR)
Chemical Date: 1/2/1972
Average Amount: 4
Maximum Amount: 74000
Location ID: 257908
Chemical State: LIQUID
Mixture: False
Mixture Percent: 100.00
Container: CONV
Pressure: CONV
Temperature: CONV
Average Amount: 4
Maximum Amount: 74000
Days on Site: 365
Site Plan: False
Site Plan Document: Not reported
Private Location: False
Location: Not reported

Report Year: 2000
Tier 2 Report ID: 68283
Chemical ID: 122796
CAS Number: 68476346
Chemical Name: DIESEL FUEL OIL (HIGH SULFUR)
Chemical Date: 1/2/1972
Average Amount: 4
Maximum Amount: 74000
Location ID: 276505
Chemical State: LIQUID
Mixture: False
Mixture Percent: 100.00

Map ID
Direction
Distance
Elevation

MAP FINDINGS

Site

Database(s)

EDR ID Number
EPA ID Number

BUDGET RENT A CAR SYSTEMS - 1914 (Continued)

S107715201

Containter: CONV
Pressure: CONV
Temperature: CONV
Average Amount: 4
Maximum Amount: 74000
Days on Site: 365
Site Plan: False
Site Plan Document: Not reported
Private Location: False
Location: Not reported

Company Info:

Company Name: BUDGET RENT A CAR SYSTEMS, INC.
Company Address: 6 SYLVAN WAY
Company City,St,Zip: PARSIPPANY, NJ 07054
Company Phone: 9734963930
Company Fax: 9734963441
Company Email: PAUL.FEN@CENDANT.COM
FEI Number: 421553246
Comany Contact Name: PAUL FEN
Cmpny Contact Phone: 973-496-3930
Reduced Fees: True
Exempt Fees: False
Electronic Filing: True
Employee: Not reported
Comments: 7/5/2005: SPOKE TO PAUL FEN ABOUT THE DIFFERENCE IN FEI # AND HE GAVE ME THE CORRECT NUMBER. THE OLD # WAS 362603118 MCK

AS321
WNW
< 1/8
0.036 mi.
188 ft.

BUDGET RENT A CAR SYSTEM, INC.
2125 W. LANDSTREET ROAD
ORLANDO, FL 32809
Site 3 of 6 in cluster AS

FL TIER 2 S115594011
N/A

Actual:
95 ft.
Focus Map:
5

TIER 2:
Name: BUDGET RENT A CAR SYSTEM, INC.
Address: 2125 W. LANDSTREET ROAD
City,State,Zip: ORLANDO, FL 32809

Year: 2018
Facility Id: 6377240
Active Date: Not reported
Inactive Date: Not reported
Sale Pending: Not reported
Original Date: Not reported
PLOT Source: Not reported
Latitude: Not reported
Longitude: Not reported
LEPC District: Not reported
Counties: Not reported
SERC: Not reported
Program Level: Not reported
PRIME: Not reported

Map ID
Direction
Distance
Elevation

MAP FINDINGS

Site

Database(s)

EDR ID Number
EPA ID Number

BUDGET RENT A CAR SYSTEM, INC. (Continued)

S115594011

SIC Code: Not reported
SIC Code 2: Not reported
NAICS Code: 532111
Last Modified Date: 03/02/2019
First Submit Date: 03/02/2019
Data Submitted By: Donna Hymes, Agent for Budget Rent A Car System, Inc.
Company Name: Budget Rent A Car System, Inc.
Comments: Not reported

Contact:

Contact ID: Not reported
Year: 2018
Facility Id: 6377240
Contact Type: Owner / Operator
Contact Name: Phil Engle, P.E.
Contact Title: Not reported
Contact Phone: 973-727-7676
Contact 24Hr Phone: Not reported
Contact Telephone 2: 973-496-6942
Contact Telephone 3: Not reported
Contact Telephone 4: Not reported
Contact Telephone 5: Not reported
Contact Telephone 6: Not reported
Contact Email: philip.engle@avisbudget.com

Contact ID: Not reported
Year: 2018
Facility Id: 6377240
Contact Type: Owner / Operator
Contact Name: Phil Engle, P.E.
Contact Title: Not reported
Contact Phone: 973-727-7676
Contact 24Hr Phone: Not reported
Contact Telephone 2: 973-496-6942
Contact Telephone 3: Not reported
Contact Telephone 4: Not reported
Contact Telephone 5: Not reported
Contact Telephone 6: Not reported
Contact Email: philip.engle@avisbudget.com

Name: BUDGET RENT A CAR SYSTEM, INC.
Address: 2125 W. LANDSTREET ROAD
City,State,Zip: ORLANDO, FL 32809

Year: 2017
Facility Id: 6094521
Active Date: Not reported
Inactive Date: Not reported
Sale Pending: Not reported
Original Date: Not reported
PLOT Source: Not reported
Latitude: Not reported
Longitude: Not reported
LEPC District: Not reported
Counties: Not reported
SERC: Not reported

Map ID
Direction
Distance
Elevation

MAP FINDINGS

Site

Database(s)

EDR ID Number
EPA ID Number

BUDGET RENT A CAR SYSTEM, INC. (Continued)

S115594011

Program Level: Not reported
PRIME: Not reported
SIC Code: Not reported
SIC Code 2: Not reported
NAICS Code: 532111
Last Modified Date: 02/22/2018
First Submit Date: 02/22/2018
Data Submitted By: Donna Hymes, Agent for Budget Rent A Car System, Inc.
Company Name: Budget Rent A Car System, Inc.
Comments: Not reported

Contact:

Contact ID: Not reported
Year: 2017
Facility Id: 6094521
Contact Type: Emergency Contact
Contact Name: Stephen Odenheimer
Contact Title: Not reported
Contact Phone: 703-906-0157
Contact 24Hr Phone: Not reported
Contact Telephone 2: 407-563-6910
Contact Telephone 3: 973-496-3500
Contact Telephone 4: 973-496-3447
Contact Telephone 5: 973-496-3500
Contact Telephone 6: 973-496-3447
Contact Email: stephen.odenheimer@avisbudget.com

Name: BUDGET RENT A CAR SYSTEM, INC.
Address: 2125 W. LANDSTREET ROAD
City,State,Zip: ORLANDO, FL 32809

Year: 2016
Facility Id: 5839088
Active Date: Not reported
Inactive Date: Not reported
Sale Pending: Not reported
Original Date: Not reported
PLOT Source: Not reported
Latitude: Not reported
Longitude: Not reported
LEPC District: Not reported
Counties: Not reported
SERC: Not reported
Program Level: Not reported
PRIME: Not reported
SIC Code: Not reported
SIC Code 2: Not reported
NAICS Code: 532111
Last Modified Date: 02/17/2017
First Submit Date: 02/17/2017
Data Submitted By: Donna Hymes, Agent for Budget Rent A Car System, Inc.
Company Name: Budget Rent A Car System, Inc.
Comments: Not reported

Contact:

Contact ID: Not reported

Map ID
Direction
Distance
Elevation

MAP FINDINGS

Site

Database(s)

EDR ID Number
EPA ID Number

BUDGET RENT A CAR SYSTEM, INC. (Continued)

S115594011

Year: 2016
Facility Id: 5839088
Contact Type: Emergency Contact
Contact Name: Stephen Odenheimer
Contact Title: Not reported
Contact Phone: 703-906-0157
Contact 24Hr Phone: Not reported
Contact Telephone 2: 407-563-6910
Contact Telephone 3: 973-496-3500
Contact Telephone 4: 973-496-3447
Contact Telephone 5: 973-496-3500
Contact Telephone 6: 973-496-3447
Contact Email: stephen.odenheimer@avisbudget.com

Name: BUDGET RENT A CAR SYSTEM, INC.
Address: 2125 W. LANDSTREET ROAD
City,State,Zip: ORLANDO, FL 32809

Year: 2015
Facility Id: 5392494
Active Date: Not reported
Inactive Date: Not reported
Sale Pending: Not reported
Original Date: Not reported
PLOT Source: Not reported
Latitude: 28.4361155
Longitude: -81.40691400000003
LEPC District: Not reported
Counties: Not reported
SERC: Not reported
Program Level: Not reported
PRIME: Not reported
SIC Code: Not reported
SIC Code 2: Not reported
NAICS Code: 532111
Last Modified Date: 02/24/2016
First Submit Date: 02/17/2016
Data Submitted By: Donna Hymes, Agent for Budget Rent A Car System, Inc.
Company Name: Budget Rent A Car System, Inc.
Comments: Not reported

Contact:
Contact ID: Not reported
Year: 2015
Facility Id: 5392494
Contact Type: Emergency Contact
Contact Name: Stephen Odenheimer
Contact Title: Not reported
Contact Phone: 703-906-0157
Contact 24Hr Phone: Not reported
Contact Telephone 2: 407-563-6910
Contact Telephone 3: 973-496-3500
Contact Telephone 4: 973-496-3447
Contact Telephone 5: 973-496-3500
Contact Telephone 6: 973-496-3447
Contact Email: stephen.odenheimer@avisbudget.com

Map ID
Direction
Distance
Elevation

MAP FINDINGS

Site

Database(s)

EDR ID Number
EPA ID Number

BUDGET RENT A CAR SYSTEM, INC. (Continued)

S115594011

Name: BUDGET RENT A CAR SYSTEM, INC.
Address: 2125 W. LANDSTREET ROAD
City,State,Zip: ORLANDO, FL 32809

Year: 2014
Facility Id: 5009390
Active Date: Not reported
Inactive Date: Not reported
Sale Pending: Not reported
Original Date: Not reported
PLOT Source: Not reported
Latitude: 28.4361155
Longitude: -81.40691400000003
LEPC District: Not reported
Counties: Not reported
SERC: Not reported
Program Level: Not reported
PRIME: Not reported
SIC Code: Not reported
SIC Code 2: Not reported
NAICS Code: 532111
Last Modified Date: 02/24/2015
First Submit Date: 02/24/2015
Data Submitted By: Donna Hymes, Agent for Budget Rent A Car System, Inc.
Company Name: Budget Rent A Car System, Inc.
Comments: Not reported

Contact:

Contact ID: Not reported
Year: 2014
Facility Id: 5009390
Contact Type: Emergency Contact
Contact Name: Vincent Funicello
Contact Title: Not reported
Contact Phone: 773-499-9791
Contact 24Hr Phone: Not reported
Contact Telephone 2: 407-563-6910
Contact Telephone 3: Not reported
Contact Telephone 4: Not reported
Contact Telephone 5: Not reported
Contact Telephone 6: Not reported
Contact Email: vince.funicello@avisbudget.com

Name: BUDGET RENT A CAR SYSTEM, INC.
Address: 2125 W. LANDSTREET ROAD
City,State,Zip: ORLANDO, FL 32809

Year: 2013
Facility Id: 4548211
Active Date: Not reported
Inactive Date: Not reported
Sale Pending: Not reported
Original Date: Not reported
PLOT Source: Not reported
Latitude: 28.4361155
Longitude: -81.40691400000003

Map ID
Direction
Distance
Elevation

MAP FINDINGS

Site

Database(s)

EDR ID Number
EPA ID Number

BUDGET RENT A CAR SYSTEM, INC. (Continued)

S115594011

LEPC District: Not reported
Counties: Not reported
SERC: Not reported
Program Level: Not reported
PRIME: Not reported
SIC Code: Not reported
SIC Code 2: Not reported
NAICS Code: 532111
Last Modified Date: 02/28/2014
First Submit Date: 02/28/2014
Data Submitted By: Donna Hymes, Agent for Budget Rent A Car System, Inc.
Company Name: Budget Rent A Car System, Inc.
Comments: Not reported

Contact:

Contact ID: Not reported
Year: 2013
Facility Id: 4548211
Contact Type: Emergency Contact
Contact Name: Vince Funicello
Contact Title: Not reported
Contact Phone: 773-499-9791
Contact 24Hr Phone: Not reported
Contact Telephone 2: 407-563-6910
Contact Telephone 3: Not reported
Contact Telephone 4: Not reported
Contact Telephone 5: Not reported
Contact Telephone 6: Not reported
Contact Email: vincent.funicello@avisbudget.com

Name: BUDGET RENT A CAR SYSTEM, INC.
Address: 2125 W. LANDSTREET ROAD
City,State,Zip: ORLANDO, FL 32809

Year: 2012
Facility Id: 4098704
Active Date: Not reported
Inactive Date: Not reported
Sale Pending: Not reported
Original Date: Not reported
PLOT Source: Not reported
Latitude: 28.4361155
Longitude: -81.40691400000003
LEPC District: Not reported
Counties: Not reported
SERC: Not reported
Program Level: Not reported
PRIME: Not reported
SIC Code: Not reported
SIC Code 2: Not reported
NAICS Code: 532111
Last Modified Date: 02/26/2013
First Submit Date: 02/26/2013
Data Submitted By: Donna Hymes, Agent for Budget Rent A Car System, Inc.
Company Name: Budget Rent A Car System, Inc.
Comments: Not reported

Map ID
Direction
Distance
Elevation

MAP FINDINGS

Site

Database(s)

EDR ID Number
EPA ID Number

BUDGET RENT A CAR SYSTEM, INC. (Continued)

S115594011

Contact:

Contact ID: Not reported
Year: 2012
Facility Id: 4098704
Contact Type: Secondary
Contact Name: Kevin Schendel
Contact Title: Not reported
Contact Phone: 407-825-3739
Contact 24Hr Phone: Not reported
Contact Telephone 2: 720-560-0147
Contact Telephone 3: Not reported
Contact Telephone 4: Not reported
Contact Telephone 5: Not reported
Contact Telephone 6: Not reported
Contact Email: kevin.schendel@avisbudget.com

Contact ID: Not reported
Year: 2012
Facility Id: 4098704
Contact Type: Emergency Contact
Contact Name: Devin Crone
Contact Title: Not reported
Contact Phone: 813-436-6142
Contact 24Hr Phone: Not reported
Contact Telephone 2: 407-240-9672
Contact Telephone 3: Not reported
Contact Telephone 4: Not reported
Contact Telephone 5: Not reported
Contact Telephone 6: Not reported
Contact Email: devin.crone@avisbudget.com

Contact ID: Not reported
Year: 2012
Facility Id: 4098704
Contact Type: Owner / Operator
Contact Name: Rose Pelino
Contact Title: Not reported
Contact Phone: 973-496-3500
Contact 24Hr Phone: Not reported
Contact Telephone 2: 973-496-3447
Contact Telephone 3: Not reported
Contact Telephone 4: Not reported
Contact Telephone 5: Not reported
Contact Telephone 6: Not reported
Contact Email: rose.pelino@avisbudget.com

Map ID
Direction
Distance
Elevation

MAP FINDINGS

Site

Database(s)

EDR ID Number
EPA ID Number

AS322
WNW
< 1/8
0.036 mi.
188 ft.

BUDGET SITE #1914
2125 W LANDSTREET RD
ORLANDO, FL

FL RGA LUST S115165673
N/A

Site 4 of 6 in cluster AS

Actual:
95 ft.

RGA LUST:

2012	BUDGET SITE #1914	2125 W LANDSTREET RD
2011	BUDGET SITE #1914	2125 W LANDSTREET RD
2010	BUDGET SITE #1914	2125 W LANDSTREET RD
2009	BUDGET SITE #1914	2125 W LANDSTREET RD
2008	BUDGET SITE #1914	2125 W LANDSTREET RD
2007	BUDGET SITE #1914	2125 W LANDSTREET RD
2006	BUDGET SITE #1914	2125 W LANDSTREET RD
2005	BUDGET SITE #1914	2125 W LANDSTREET RD
2004	BUDGET SITE #1914	2125 W LANDSTREET RD

Focus Map:
5

AS323
WNW
< 1/8
0.036 mi.
188 ft.

BUDGET TRUCK RENTAL
2125 W LANDSTREET RD
ORLANDO, FL 32809

RCRA NonGen / NLR 1001815913
FINDS FLR000059378
ECHO

Site 5 of 6 in cluster AS

Actual:
95 ft.

RCRA NonGen / NLR:

Date form received by agency: 11/14/2012

Focus Map:
5

Facility name: BUDGET TRUCK RENTAL
Facility address: 2125 W LANDSTREET RD
ORLANDO, FL 32809-7903

EPA ID: FLR000059378
Contact: HAROLD RILEY
Contact address: 2125 W LANDSTREET RD
ORLANDO, FL 32809-7903

Contact country: US
Contact telephone: 407-240-9672

Contact email: Not reported
EPA Region: 04

Classification: Non-Generator

Description: Handler: Non-Generators do not presently generate hazardous waste

Owner/Operator Summary:

Owner/operator name: BUDGET GROUP INC
Owner/operator address: 6251 CHANCELLOR DR
ORLANDO, FL 32809

Owner/operator country: US
Owner/operator telephone: Not reported

Owner/operator email: Not reported
Owner/operator fax: Not reported

Owner/operator extension: Not reported
Legal status: Private

Owner/Operator Type: Owner
Owner/Op start date: 09/07/1999
Owner/Op end date: Not reported

Handler Activities Summary:

U.S. importer of hazardous waste: No
Mixed waste (haz. and radioactive): No
Recycler of hazardous waste: No
Transporter of hazardous waste: No
Treater, storer or disposer of HW: No

Map ID
Direction
Distance
Elevation

MAP FINDINGS

Site

Database(s)

EDR ID Number
EPA ID Number

BUDGET TRUCK RENTAL (Continued)

1001815913

Underground injection activity: No
On-site burner exemption: No
Furnace exemption: No
Used oil fuel burner: No
Used oil processor: No
Used oil refiner: No
Used oil fuel marketer to burner: No
Used oil Specification marketer: No
Used oil transfer facility: No
Used oil transporter: No

Historical Generators:

Date form received by agency: 09/07/1999
Site name: BUDGET TRUCK RENTAL
Classification: Small Quantity Generator

Hazardous Waste Summary:

Waste code: D001
Waste name: IGNITABLE WASTE

Violation Status: No violations found

FINDS:

Registry ID: 110005277985

Environmental Interest/Information System

RCRAInfo is a national information system that supports the Resource Conservation and Recovery Act (RCRA) program through the tracking of events and activities related to facilities that generate, transport, and treat, store, or dispose of hazardous waste. RCRAInfo allows RCRA program staff to track the notification, permit, compliance, and corrective action activities required under RCRA.

Florida Environmental System Today Application (FIESTA) Data Maintenance (FDM) system maintains entity, environmental interest and affiliation data for the State of Florida.

[Click this hyperlink](#) while viewing on your computer to access additional FINDS: detail in the EDR Site Report.

ECHO:

Envid: 1001815913
Registry ID: 110005277985
DFR URL: <http://echo.epa.gov/detailed-facility-report?fid=110005277985>

Map ID
Direction
Distance
Elevation

MAP FINDINGS

Site

Database(s)

EDR ID Number
EPA ID Number

AS324 **BUDGET TRUCK RENTAL, LLC**
WNW **2125 W LANDSTREET RD**
< 1/8 **ORLANDO, FL 32809**
0.036 mi.
188 ft. **Site 6 of 6 in cluster AS**

FL LUST **U001365250**
FL UST **N/A**
FL CLEANUP SITES
FL DWM CONTAM
FL Financial Assurance

Actual:
95 ft.
Focus Map:
5

LUST:
Region: STATE
Facility Id: 9046584
Facility Status: OPEN
Facility Type: C - Fuel user/Non-retail
Facility Phone: (407)850-2521
Facility Cleanup Rank: 14364
District: Central District
Lat/Long (dms): 28 26 11.1188 / 81 24 26.7299
Section: Not reported
Township: Not reported
Range: Not reported
Feature: Not reported
Method: AGPS
Datum: 0
Score: 5
Score Effective Date: 2001-09-27 00:00:00
Score When Ranked: 5
Operator: CONNIE CLAXTON
Name Update: 2018-07-03 00:00:00
Address Update: Not reported

Petroleum Cleanup PCT Facility Score:
Facility Cleanup Status: ONGO - ONGOING
Contact: MIKE FEELEY
Contact Company: BUDGET RENT A CAR SYSTEM INC
Contact Address: 6 SYLVAN WAY
Contact City/State/Zip: PARSIPPANY, NJ 7054
Phone: (973)496-6942
Bad Address Ind: N
State: FL
Zip: 32809, 7903
Score: 5
Score Effective Date: 2001-09-27 00:00:00
Related Party ID: 55143
Primary RP Role: ACCOUNT OWNER
RP Begin Date: 2003-09-04
RP Zip: Not reported
RP Extension: Not reported

Discharge Cleanup Summary:
Discharge Date: 10/15/1997
PCT Discharge Combined: Not reported
Cleanup Required: R - CLEANUP REQUIRED
Discharge Cleanup Status: NFA - NFA COMPLETE
Disch Cleanup Status Date: 6/15/2005
Cleanup Work Status: COMPLETED
Information Source: D - DISCHARGE NOTIFICATION
Other Source Description: Not reported
Eligibility Indicator: I - INELIGIBLE
Site Manager: NAUGHTON_MA
Site Mgr End Date: 5/24/2005
Tank Office: PCLP48 - ORANGE COUNTY ENVIRONMENTAL PROTECTION DIV

Map ID
Direction
Distance
Elevation

MAP FINDINGS

Site

Database(s)

EDR ID Number
EPA ID Number

BUDGET TRUCK RENTAL, LLC (Continued)

U001365250

Discharge Date: 12/22/2017
PCT Discharge Combined: Not reported
Cleanup Required: R - CLEANUP REQUIRED
Discharge Cleanup Status: RA - RA ONGOING
Disch Cleanup Status Date: 4/16/2019
Cleanup Work Status: ACTIVE
Information Source: C - CLOSURE REPORT
Other Source Description: Not reported
Eligibility Indicator: I - INELIGIBLE
Site Manager: WHITE_CL
Site Mgr End Date: Not reported
Tank Office: PCLP48 - ORANGE COUNTY ENVIRONMENTAL PROTECTION DIV

Contaminated Media:
Discharge Date: 10/15/1997
Pct Discharge Combined With: Not reported
Cleanup Required: R - CLEANUP REQUIRED
Discharge Cleanup Status: NFA - NFA COMPLETE
Disch Cleanup Status Date: 6/15/2005
Cleanup Work Status: COMPLETED
Information Source: D - DISCHARGE NOTIFICATION
Other Source Description: Not reported
Elig Indicator: I - INELIGIBLE
Site Manager: NAUGHTON_MA
Site Mgr End Date: 5/24/2005
Tank Office: PCLP48 - ORANGE COUNTY ENVIRON

Contaminated Drinking Wells: 0
Contaminated Monitoring Well: No
Contaminated Soil: Yes
Contaminated Surface Water: No
Contaminated Ground Water: No
Pollutant: D - Vehicular Diesel
Pollutant Other Description: Not reported
Gallons Discharged: Not reported
Discharge Date: 12/22/2017
Pct Discharge Combined With: Not reported
Cleanup Required: R - CLEANUP REQUIRED
Discharge Cleanup Status: RA - RA ONGOING
Disch Cleanup Status Date: 4/16/2019
Cleanup Work Status: ACTIVE
Information Source: C - CLOSURE REPORT
Other Source Description: Not reported
Elig Indicator: I - INELIGIBLE
Site Manager: WHITE_CL
Site Mgr End Date: Not reported
Tank Office: PCLP48 - ORANGE COUNTY ENVIRON

Contaminated Drinking Wells: Not reported
Contaminated Monitoring Well: No
Contaminated Soil: Yes
Contaminated Surface Water: No
Contaminated Ground Water: No
Pollutant: D - Vehicular Diesel
Pollutant Other Description: Not reported
Gallons Discharged: Not reported

Task Information:
District: CD
Facility ID: 9046584

Map ID
Direction
Distance
Elevation

MAP FINDINGS

Site

Database(s)

EDR ID Number
EPA ID Number

BUDGET TRUCK RENTAL, LLC (Continued)

U001365250

Facility Status: OPEN
Facility Type: C - Fuel user/Non-retail -
County: ORANGE
County ID: 48
Cleanup Eligibility Status: I
Source Effective Date: 05-24-2005
Discharge Date: 10-15-1997
Cleanup Required: R - CLEANUP REQUIRED
Discharge Cleanup Status: NFA - NFA COMPLETE
Disch Cleanup Status Date: 06-15-2005
SRC Action Type: NFA - NO FURTHER ACTION
SRC Submit Date: 05-23-2005
SRC Review Date: 05-24-2005
SRC Completion Status: A - APPROVED
SRC Issue Date: 06-15-2005
SRC Comment: Not reported
Cleanup Work Status: COMPLETED
Site Mgr: NAUGHTON_MA
Site Mgr End Date: 05-24-2005
Tank Office: PCLP48 - Orange County
SR Task ID: 59604
SR Cleanup Responsible: -
SR Funding Eligibility Type: -
SR Actual Cost: Not reported
SR Completion Date: Not reported
SR Payment Date: Not reported
SR Oral Date: Not reported
SR Written Date: 12-18-1997
SR Soil Removal: Y
SR Free Product Removal: N
SR Soil Tonnage Removed: 2
SR Soil Treatment: Y
SR Other Treatment: Not reported
SR Alternate Proc Received Date: Not reported
SR Alternate Procedure Status: Not reported
SR Alternate Procedure Status Date: Not reported
SR Alternate Procedure Comments: 1.4 CUBIC YARDS OF SOIL REMOVED AND BURNED
SA Task ID: 66305
SA Cleanup Responsible: -
SA Funding Eligibility Type: -
SA Actual Cost: Not reported
SA Completion Date: Not reported
SA Payment Date: Not reported
RAP Task ID: Not reported
RAP Cleanup Responsible ID: -
RAP Funding Eligibility Type: -
RAP Actual Cost: Not reported
RAP Completion Date: Not reported
RAP Payment Date: Not reported
RAP Last Order Approved: Not reported
RA Task ID: 76789
RA Cleanup Responsible: -
RA Funding Eligibility Type: -
RA Years to Complete: 0
RA Actual Cost: Not reported
District: CD
Facility ID: 9046584

Map ID
Direction
Distance
Elevation

MAP FINDINGS

Site

Database(s)

EDR ID Number
EPA ID Number

BUDGET TRUCK RENTAL, LLC (Continued)

U001365250

Facility Status: OPEN
Facility Type: C - Fuel user/Non-retail -
County: ORANGE
County ID: 48
Cleanup Eligibility Status: I
Source Effective Date: Not reported
Discharge Date: 12-22-2017
Cleanup Required: R - CLEANUP REQUIRED
Discharge Cleanup Status: SA - SA ONGOING
Disch Cleanup Status Date: Not reported
SRC Action Type: -
SRC Submit Date: Not reported
SRC Review Date: Not reported
SRC Completion Status: -
SRC Issue Date: Not reported
SRC Comment: Not reported
Cleanup Work Status: INACTIVE
Site Mgr: WHITE_CL
Site Mgr End Date: Not reported
Tank Office: PCLP48 - Orange County
SR Task ID: Not reported
SR Cleanup Responsible: -
SR Funding Eligibility Type: -
SR Actual Cost: Not reported
SR Completion Date: Not reported
SR Payment Date: Not reported
SR Oral Date: Not reported
SR Written Date: Not reported
SR Soil Removal: Not reported
SR Free Product Removal: Not reported
SR Soil Tonnage Removed: Not reported
SR Soil Treatment: Not reported
SR Other Treatment: Not reported
SR Alternate Proc Received Date: Not reported
SR Alternate Procedure Status: Not reported
SR Alternate Procedure Status Date: Not reported
SR Alternate Procedure Comments: Not reported
SA Task ID: 95550
SA Cleanup Responsible: -
SA Funding Eligibility Type: -
SA Actual Cost: Not reported
SA Completion Date: Not reported
SA Payment Date: Not reported
RAP Task ID: Not reported
RAP Cleanup Responsible ID: -
RAP Funding Eligibility Type: -
RAP Actual Cost: Not reported
RAP Completion Date: Not reported
RAP Payment Date: Not reported
RAP Last Order Approved: Not reported
RA Task ID: Not reported
RA Cleanup Responsible: -
RA Funding Eligibility Type: -
RA Years to Complete: Not reported
RA Actual Cost: Not reported

Map ID
Direction
Distance
Elevation

MAP FINDINGS

Site

Database(s)

EDR ID Number
EPA ID Number

BUDGET TRUCK RENTAL, LLC (Continued)

U001365250

[Click here for Florida Oculus:](#)

UST:

Facility Id: 9046584
Facility Status: OPEN
Type Description: Fuel user/Non-retail
Facility Phone: 4078502521
Region: STATE
Positioning Method: AGPS
Lat/Long (dms): 28 26 58 / 81 24 27

Owner:

Owner Id: 55143
Owner Name: BUDGET RENT A CAR SYSTEM INC
Owner Address: 6 SYLVAN WAY
Owner Address 2: DEPT 29-093-36
Owner City,St,Zip: PARSIPPANY, NJ 7054
Owner Contact: MIKE FEELEY
Owner Phone: 9734966942

Tank Info:

Name: BUDGET TRUCK RENTAL, LLC
Address: 2125 W LANDSTREET RD
Tank Id: 1
Status: In service
Status Date: 7/1/1989
Install Date: 7/1/1989
Substance: Unleaded gas
Content Description: Unleaded Gas
Gallons: 10000
Vessel Indicator: TANK
Tank Location: UNDERGROUND
DEP Contractor: P

Construction:

Tank Id: 1
Construction Category: Overfill/Spill
Construction Description: Flow shut-Off

Tank Id: 1
Construction Category: Primary Construction
Construction Description: Fiberglass

Tank Id: 1
Construction Category: Secondary Containment
Construction Description: Double wall

Tank Id: 1
Construction Category: Overfill/Spill
Construction Description: Spill containment bucket

Monitoring:

Tank ID: 1
Monitoring Description: Monitor dbl wall tank space

Tank ID: 1
Monitoring Description: Electronic line leak detector

Map ID
Direction
Distance
Elevation

MAP FINDINGS

Site

Database(s)

EDR ID Number
EPA ID Number

BUDGET TRUCK RENTAL, LLC (Continued)

U001365250

Tank ID: 1
Monitoring Description: Monitor dbl wall pipe space

Piping:
Tank ID: 1
Piping Category: Secondary Containment
Piping Description: Double wall

Tank ID: 1
Piping Category: Miscellaneous Attributes
Piping Description: Pressurized piping system

Tank ID: 1
Piping Category: Primary Construction
Piping Description: Fiberglass

Name: BUDGET TRUCK RENTAL, LLC
Address: 2125 W LANDSTREET RD
Tank Id: 2
Status: In service
Status Date: 7/1/1989
Install Date: 7/1/1989
Substance: Vehicular diesel
Content Description: Vehicular Diesel
Gallons: 10000
Vessel Indicator: TANK
Tank Location: UNDERGROUND
DEP Contractor: P

Construction:
Tank Id: 2
Construction Category: Overfill/Spill
Construction Description: Flow shut-Off

Tank Id: 2
Construction Category: Primary Construction
Construction Description: Fiberglass

Tank Id: 2
Construction Category: Secondary Containment
Construction Description: Double wall

Tank Id: 2
Construction Category: Overfill/Spill
Construction Description: Spill containment bucket

Monitoring:
Tank ID: 2
Monitoring Description: Monitor dbl wall tank space

Tank ID: 2
Monitoring Description: Electronic line leak detector

Tank ID: 2
Monitoring Description: Monitor dbl wall pipe space

Map ID
Direction
Distance
Elevation

MAP FINDINGS

Site

Database(s)

EDR ID Number
EPA ID Number

BUDGET TRUCK RENTAL, LLC (Continued)

U001365250

Piping:

Tank ID: 2
Piping Category: Primary Construction
Piping Description: Fiberglass

Tank ID: 2
Piping Category: Miscellaneous Attributes
Piping Description: Pressurized piping system

Tank ID: 2
Piping Category: Secondary Containment
Piping Description: Double wall

Name: BUDGET TRUCK RENTAL, LLC
Address: 2125 W LANDSTREET RD
Tank Id: 3
Status: In service
Status Date: Not reported
Install Date: 7/1/1989
Substance: Z
Content Description: Other Non Regulated
Gallons: 500
Vessel Indicator: TANK
Tank Location: UNDERGROUND
DEP Contractor: P

[Click here for Florida Oculus:](#)

CLEANUP SITES:

DEP Cleanup Site Key: 58711661
Source Database Name: Storage Tank Contamination Monitoring
Source Database Id: 9046584
CPAC Program Area Id: TK
CLLC Cleanup Category Key: PETRO
RSC2 Remediation Status Key: ACTIVE
Data Load Date: 05/28/2019
OC3 Office Id: CD
Physical Address Line 2: Not reported
OIC Object Of Interest Id: FACIL
PC2 Proximity Id: APPRX
Calc Coordinates Accuracy Level Id: 4
CMC2 Coordinate Method Id: Digital Aerial Photography With Ground Control
DC4 Datum Id: High Accuracy Reference Network
VSC1 Verification Status: REVIEWED
Collect Username: FENELL_M48
Collect Date: 10/10/2003
Collect Affiliation: CONTRACTOR
Map Source: 1994 doqs
Map Source Scale: 3930
Interpolation Scale: Not reported
Verifier Username: FENELL_M48
Verifier Affiliation: CONTRACTOR
Verification Date: 10/10/2003
Verified Coordinate Method Id: Digital Aerial Photography With Ground Control

Map ID
Direction
Distance
Elevation

MAP FINDINGS

Site

Database(s)

EDR ID Number
EPA ID Number

BUDGET TRUCK RENTAL, LLC (Continued)

U001365250

Source Database Name Code: STCM
CMC2 Coordinate Method ID Code: DPHO
DC4 Datum ID Code: HARN
Verified Coordinate Method ID Code: DPHO
Comments: Not reported
Latitude/Longitude (deg/min/sec): 28 26 11.1188 / 81 24 26.7299

DWM CONTAM:

Program Site Id: 9046584
Lat DD: 28
Lat MM: 26
Lat SS: 11.1188
Long DD: 81
Long MM: 24
Long SS: 26.7299
Office/ District: CD
Program Area: Storage Tanks
Offsite Contamination: Not reported
Project Manager: Not reported
Priority Score: 5
Datum: 0
Method: AGPS
Facility Status: OPEN
Feature: Not reported
Section: Not reported
Township: Not reported
Range: Not reported
Staff Assigned: Not reported
Priority (Y/N): Not reported

FL Financial Assurance 3:

Region: 3
Facility ID: 9046584
Facility Phone: 4078502521
Facility Status: OPEN
Facility Type: C
Type Description: Fuel user/Non-retail
DEP CO: P
Financial Responsibility: INSURANCE
Insurance Company: ACE
Effective Date: 04/12/2012
Expire Date: 04/12/2013
Owner ID: 55143
Owner Name: BUDGET RENT A CAR SYSTEM INC
Owner Address: 6 SYLVAN WAY
Owner Address2: DEPT 29-093-36
Owner City,St,Zip: PARSIPPANY, NJ 7054
Contact: MIKE FEELEY
Resp Party Phone: 9734966942

Region: 3
Facility ID: 9046584
Facility Phone: 4078502521
Facility Status: OPEN
Facility Type: C
Type Description: Fuel user/Non-retail

Map ID
Direction
Distance
Elevation

MAP FINDINGS

Site

Database(s)

EDR ID Number
EPA ID Number

BUDGET TRUCK RENTAL, LLC (Continued)

U001365250

DEP CO: P
Financial Responsibility: INSURANCE
Insurance Company: ACE
Effective Date: 04/12/2013
Expire Date: 04/12/2014
Owner ID: 55143
Owner Name: BUDGET RENT A CAR SYSTEM INC
Owner Address: 6 SYLVAN WAY
Owner Address2: DEPT 29-093-36
Owner City,St,Zip: PARSIPPANY, NJ 7054
Contact: MIKE FEELEY
Resp Party Phone: 9734966942

Region: 3
Facility ID: 9046584
Facility Phone: 4078502521
Facility Status: OPEN
Facility Type: C
Type Description: Fuel user/Non-retail

DEP CO: P
Financial Responsibility: INSURANCE
Insurance Company: ACE
Effective Date: 04/12/2014
Expire Date: 04/12/2015
Owner ID: 55143
Owner Name: BUDGET RENT A CAR SYSTEM INC
Owner Address: 6 SYLVAN WAY
Owner Address2: DEPT 29-093-36
Owner City,St,Zip: PARSIPPANY, NJ 7054
Contact: MIKE FEELEY
Resp Party Phone: 9734966942

Region: 3
Facility ID: 9046584
Facility Phone: 4078502521
Facility Status: OPEN
Facility Type: C
Type Description: Fuel user/Non-retail

DEP CO: P
Financial Responsibility: INSURANCE
Insurance Company: ACE
Effective Date: 04/12/2015
Expire Date: 04/12/2016
Owner ID: 55143
Owner Name: BUDGET RENT A CAR SYSTEM INC
Owner Address: 6 SYLVAN WAY
Owner Address2: DEPT 29-093-36
Owner City,St,Zip: PARSIPPANY, NJ 7054
Contact: MIKE FEELEY
Resp Party Phone: 9734966942

Region: 3
Facility ID: 9046584
Facility Phone: 4078502521
Facility Status: OPEN
Facility Type: C
Type Description: Fuel user/Non-retail

Map ID
Direction
Distance
Elevation

MAP FINDINGS

Site

Database(s)

EDR ID Number
EPA ID Number

BUDGET TRUCK RENTAL, LLC (Continued)

U001365250

DEP CO: P
Financial Responsibility: INSURANCE
Insurance Company: ACE AMERICAN INSURANCE COMPANY
Effective Date: 04/12/2016
Expire Date: 04/12/2017
Owner ID: 55143
Owner Name: BUDGET RENT A CAR SYSTEM INC
Owner Address: 6 SYLVAN WAY
Owner Address2: DEPT 29-093-36
Owner City,St,Zip: PARSIPPANY, NJ 7054
Contact: MIKE FEELEY
Resp Party Phone: 9734966942

Region: 3
Facility ID: 9046584
Facility Phone: 4078502521
Facility Status: OPEN
Facility Type: C
Type Description: Fuel user/Non-retail
DEP CO: P

Financial Responsibility: INSURANCE
Insurance Company: ACE AMERICAN INSURANCE COMPANY
Effective Date: 04/12/2017
Expire Date: 04/12/2018
Owner ID: 55143
Owner Name: BUDGET RENT A CAR SYSTEM INC
Owner Address: 6 SYLVAN WAY
Owner Address2: DEPT 29-093-36
Owner City,St,Zip: PARSIPPANY, NJ 7054
Contact: MIKE FEELEY
Resp Party Phone: 9734966942

Region: 3
Facility ID: 9046584
Facility Phone: 4078502521
Facility Status: OPEN
Facility Type: C
Type Description: Fuel user/Non-retail
DEP CO: P

Financial Responsibility: INSURANCE
Insurance Company: ACE AMERICAN INSURANCE COMPANY
Effective Date: 04/12/2018
Expire Date: 04/12/2019
Owner ID: 55143
Owner Name: BUDGET RENT A CAR SYSTEM INC
Owner Address: 6 SYLVAN WAY
Owner Address2: DEPT 29-093-36
Owner City,St,Zip: PARSIPPANY, NJ 7054
Contact: MIKE FEELEY
Resp Party Phone: 9734966942

Region: 3
Facility ID: 9046584
Facility Phone: 4078502521
Facility Status: OPEN
Facility Type: C
Type Description: Fuel user/Non-retail

Map ID
Direction
Distance
Elevation

MAP FINDINGS

Site

Database(s)

EDR ID Number
EPA ID Number

BUDGET TRUCK RENTAL, LLC (Continued)

U001365250

DEP CO: P
Financial Responsibility: INSURANCE
Insurance Company: ILLINOIS UNION
Effective Date: 04/12/2009
Expire Date: 04/12/2010
Owner ID: 55143
Owner Name: BUDGET RENT A CAR SYSTEM INC
Owner Address: 6 SYLVAN WAY
Owner Address2: DEPT 29-093-36
Owner City,St,Zip: PARSIPPANY, NJ 7054
Contact: MIKE FEELEY
Resp Party Phone: 9734966942

325
West
< 1/8
0.037 mi.
195 ft.

HORIZON 10
5850 HORIZON PARK DR
ORLANDO, FL

FL NPDES

S121165111
N/A

Actual:
97 ft.
Focus Map:
3

WASTEWATER:
Facility ID: FLR20BR75
Facility Type: Construction Generic Dewatering
Status: Active - Existing, permitted facility/site for which effluent, reclaimed water or wastewater residual discharge into the environment and/or monitoring is taking place.

District Office: TLST
NPDES Permitted Site: Not reported
Environmental Interest: Not reported
Owner Type: Unknown
Permit Capacity: Not reported
Party Name: Angela McMahan, PMTE
Company Name: Orlando Construction, LLC
RP Address: 5004 Patch Rd
RP Address 2: Not reported
RP City,Stat,Zip: Orlando FL 32822-3309
Telephone: 4078974041
Email: angela@orlandoconstructionllc.com
Issue Date: 10/27/2017
Effective Date: 10/27/2017
Expiration Date: 10/26/2022
DOC Description: Generic Permit
Latitude Degrees: 28
Latitude Minutes: 26
Latitude Seconds: 44.80
Longitude Degrees: 81
Longitude Minutes: 23
Longitude Seconds: 5.871
Treatment: Not reported
Decode For Fstatus: Active

Map ID
Direction
Distance
Elevation

MAP FINDINGS

Site

Database(s)
EDR ID Number
EPA ID Number

AT326
West
< 1/8
0.038 mi.
198 ft.

S. ORANGE BLOSSOM TRAIL AND TAFT VINELAND ROAD
ORLANDO, FL

FL SPILLS S113724618
N/A

Site 1 of 2 in cluster AT

Actual:
93 ft.

SPILLS:

Focus Map:
5

OHMIT Incident Number: 48924
Incident Legacy: Not reported
On-Scene Response: No
Criminal Indicator: No
Hurricane Indicator: No
Incident Date: 05/17/2013
Incident Status: Closed
Incident Report Date: 05/17/2013
Pollutant: Diesel fuel
Pollutants Category: Petroleum
Substance Spilled: Diesel fuel
Amount Spilled (Gallons): 10
Pollutant - Unit Measure: gallon

Incident Party Name: Florida Highway Patrol
Description: Inland

Incident Party Name: Florida Highway Patrol
Description: Inland

Incident Party Name: Greens Energy Services, Inc.
Description: Inland

Incident Party Name: Greens Energy Services, Inc.
Description: Inland

Incident Party Name: Incident Management Solutions
Description: Inland

Incident Party Name: Incident Management Solutions
Description: Inland

Incident Party Name: Local Fire Department
Description: Inland

Incident Party Name: Local Fire Department
Description: Inland

Incident Party Name: Orange County FR
Description: Inland

Incident Party Name: Orange County FR
Description: Inland

Incident Party Name: Police/Sheriff
Description: Inland

Incident Party Name: Police/Sheriff
Description: Inland

MAP FINDINGS

Map ID Direction Distance Elevation		Database(s)	EDR ID Number EPA ID Number
--	--	-------------	--------------------------------

AT327 West < 1/8 0.038 mi. 198 ft.	TAFT VINELAND RD ORANGE BLOSSOM TRL & TAFT VINELAND RD ORLANDO, FL 32837 Site 2 of 2 in cluster AT	FINDS	1011436252 N/A
---	--	--------------	--------------------------

Actual: 93 ft. **FINDS:**

Focus Map: 5

Registry ID: 110035743755

Environmental Interest/Information System
 Florida Environmental System Today Application (FIESTA) Data Maintenance (FDM) system maintains entity, environmental interest and affiliation data for the State of Florida.

[Click this hyperlink](#) while viewing on your computer to access additional FINDS: detail in the EDR Site Report.

AU328 NNW < 1/8 0.038 mi. 199 ft.	BURGES 9535 S JOHN YOUNG PKWY ORLANDO, FL 32819 Site 1 of 2 in cluster AU	FINDS	1024710105
		ECHO	N/A

Actual: 87 ft. **FINDS:**

Focus Map: 4

Registry ID: 110070504643

Environmental Interest/Information System
 US National Pollutant Discharge Elimination System (NPDES) module of the Compliance Information System (ICIS) tracks surface water permits issued under the Clean Water Act. Under NPDES, all facilities that discharge pollutants from any point source into waters of the United States are required to obtain a permit. The permit will likely contain limits on what can be discharged, impose monitoring and reporting requirements, and include other provisions to ensure that the discharge does not adversely affect water quality.

[Click this hyperlink](#) while viewing on your computer to access additional FINDS: detail in the EDR Site Report.

ECHO:

Envid:	1024710105
Registry ID:	110070504643
DFR URL:	http://echo.epa.gov/detailed-facility-report?fid=110070504643

Map ID
Direction
Distance
Elevation

MAP FINDINGS

Site

Database(s) EDR ID Number
EPA ID Number

AU329 **BURGES**
NNW **9535 S JOHN YOUNG PKWY**
< 1/8 **ORLANDO, FL**
0.038 mi.
199 ft. **Site 2 of 2 in cluster AU**

FL NPDES **S121424369**
N/A

Actual: **WASTEWATER:**
87 ft. Facility ID: FLR20BV23
Focus Map: Facility Type: Construction Generic Dewatering
4 Status: Active - Existing, permitted facility/site for which effluent,
reclaimed water or wastewater residual discharge into the environment
and/or monitoring is taking place.

District Office: TLST
NPDES Permitted Site: Not reported
Environmental Interest: Not reported
Owner Type: Authority
Permit Capacity: Not reported
Party Name: Daniel McConnell, PMTE
Company Name: Orlando Construction, LLC
RP Address: 5004 Patch Rd
RP Address 2: Not reported
RP City,Stat,Zip: Orlando FL 32822-3309
Telephone: 4078974041
Email: angela@orlandoconstructionllc.com
Issue Date: 01/12/2018
Effective Date: 01/12/2018
Expiration Date: 01/11/2023
DOC Description: Generic Permit
Latitude Degrees: 28
Latitude Minutes: 25
Latitude Seconds: 35.14
Longitude Degrees: 81
Longitude Minutes: 25
Longitude Seconds: 15.85
Treatment: Not reported
Decode For Fstatus: Active

AH330
SSE **10207 GENERAL DR**
< 1/8 **ORLANDO, FL**
0.038 mi.
202 ft. **Site 4 of 9 in cluster AH**

FL SPILLS **S120046104**
N/A

Actual: **SPILLS:**
89 ft. OHMIT Incident Number: 57647
Focus Map: Incident Legacy: Not reported
9 On-Scene Response: No
Criminal Indicator: No
Hurricane Indicator: No
Incident Date: 03/29/2017
Incident Status: Closed
Incident Report Date: 03/29/2017
Pollutant: Motor oil
Pollutants Category: Petroleum
Substance Spilled: Motor oil
Amount Spilled (Gallons): 10.00
Pollutant - Unit Measure: gallon

Incident Party Name: Local Fire Department
Description: Inland

Map ID
Direction
Distance
Elevation

MAP FINDINGS

Site

Database(s)

EDR ID Number
EPA ID Number

(Continued)

S120046104

Incident Party Name: Local Fire Department
Description: Inland

Incident Party Name: Local Fire Department
Description: Inland

Incident Party Name: Local Road Department
Description: Inland

Incident Party Name: Local Road Department
Description: Inland

Incident Party Name: Local Road Department
Description: Inland

Incident Party Name: RP UNKNOWN
Description: Inland

Incident Party Name: RP UNKNOWN
Description: Inland

Incident Party Name: RP UNKNOWN
Description: Inland

AH331
SSE
< 1/8
0.038 mi.
202 ft.

ENVIRONMENTAL CONSERVATION LAB
10207 GENERAL DR
ORLANDO, FL 32824

RCRA NonGen / NLR 1000261516
FLD982154486

Site 5 of 9 in cluster AH

Actual:
89 ft.

RCRA NonGen / NLR:

Focus Map:
9

Date form received by agency: 09/22/2004

Facility name: ENVIRONMENTAL CONSERVATION LAB
Facility address: 10207 GENERAL DR
ORLANDO, FL 32824-8529

EPA ID: FLD982154486
Mailing address: CENTRAL PORT DR
ORLANDO, FL 32824-7009

Contact: MATTHEW FOTI
Contact address: CENTRAL PORT DR
ORLANDO, FL 32824-7009

Contact country: US
Contact telephone: 407-826-5314
Contact email: Not reported
EPA Region: 04
Land type: Private
Classification: Non-Generator
Description: Handler: Non-Generators do not presently generate hazardous waste

Owner/Operator Summary:

Owner/operator name: ENVIRONMENTAL CONSERVATION LABORATORIES
Owner/operator address: 10775 CENTRAL PORT DR
ORLANDO, FL 32824

Owner/operator country: US
Owner/operator telephone: Not reported
Owner/operator email: Not reported

Map ID
Direction
Distance
Elevation

MAP FINDINGS

Site

Database(s)

EDR ID Number
EPA ID Number

ENVIRONMENTAL CONSERVATION LAB (Continued)

1000261516

Owner/operator fax: Not reported
Owner/operator extension: Not reported
Legal status: Private
Owner/Operator Type: Operator
Owner/Op start date: 06/15/1989
Owner/Op end date: 09/22/2004

Owner/operator name: ENVIRONMENTAL CONSERVATION LABORATORIES
Owner/operator address: 10775 CENTRAL PORT DR
ORLANDO, FL 32824

Owner/operator country: US
Owner/operator telephone: Not reported
Owner/operator email: Not reported
Owner/operator fax: Not reported
Owner/operator extension: Not reported
Legal status: Private
Owner/Operator Type: Operator
Owner/Op start date: 06/15/1989
Owner/Op end date: Not reported

Owner/operator name: JEFFREY RICHARDS
Owner/operator address: 10207 GENERAL DR
ORLANDO, FL 32824

Owner/operator country: US
Owner/operator telephone: Not reported
Owner/operator email: Not reported
Owner/operator fax: Not reported
Owner/operator extension: Not reported
Legal status: Private
Owner/Operator Type: Owner
Owner/Op start date: 09/22/2004
Owner/Op end date: Not reported

Handler Activities Summary:

U.S. importer of hazardous waste: No
Mixed waste (haz. and radioactive): No
Recycler of hazardous waste: No
Transporter of hazardous waste: No
Treater, storer or disposer of HW: No
Underground injection activity: No
On-site burner exemption: No
Furnace exemption: No
Used oil fuel burner: No
Used oil processor: No
User oil refiner: No
Used oil fuel marketer to burner: No
Used oil Specification marketer: No
Used oil transfer facility: No
Used oil transporter: No

Historical Generators:

Date form received by agency: 02/26/2004
Site name: ENVIRONMENTAL CONSERVATION LABORATORIES
Classification: Large Quantity Generator

Date form received by agency: 05/22/2003

Map ID
Direction
Distance
Elevation

MAP FINDINGS

Site

Database(s)

EDR ID Number
EPA ID Number

ENVIRONMENTAL CONSERVATION LAB (Continued)

1000261516

Site name: ENVIRONMENTAL CONSERVATION LAB
Classification: Large Quantity Generator

Hazardous Waste Summary:

. Waste code: D001
. Waste name: IGNITABLE WASTE

. Waste code: D002
. Waste name: CORROSIVE WASTE

. Waste code: D003
. Waste name: REACTIVE WASTE

. Waste code: D004
. Waste name: ARSENIC

. Waste code: D005
. Waste name: BARIUM

. Waste code: D006
. Waste name: CADMIUM

. Waste code: D007
. Waste name: CHROMIUM

. Waste code: D008
. Waste name: LEAD

. Waste code: D009
. Waste name: MERCURY

. Waste code: D010
. Waste name: SELENIUM

. Waste code: D012
. Waste name: ENDRIN
(1,2,3,4,10,10-HEXACHLORO-1,7-EPOXY-1,4,4A,5,6,7,8,8A-OCTAHYDRO-1,4-EN
DO, ENDO-5,8-DIMETH-ANO-NAPHTHALENE)

. Waste code: D018
. Waste name: BENZENE

. Waste code: D020
. Waste name: CHLORDANE

. Waste code: D022
. Waste name: CHLOROFORM

. Waste code: D029
. Waste name: 1,1-DICHLOROETHYLENE

. Waste code: D031
. Waste name: HEPTACHLOR (AND ITS EPOXIDE)

. Waste code: D038
. Waste name: PYRIDINE

Map ID
Direction
Distance
Elevation

MAP FINDINGS

Site

Database(s)

EDR ID Number
EPA ID Number

ENVIRONMENTAL CONSERVATION LAB (Continued)

1000261516

- . Waste code: D039
- . Waste name: TETRACHLOROETHYLENE

- . Waste code: D040
- . Waste name: TRICHLOROETHYLENE

- . Waste code: D043
- . Waste name: VINYL CHLORIDE

- . Waste code: F001
- . Waste name: THE FOLLOWING SPENT HALOGENATED SOLVENTS USED IN DEGREASING: TETRACHLOROETHYLENE, TRICHLOROETHYLENE, METHYLENE CHLORIDE, 1,1,1-TRICHLOROETHANE, CARBON TETRACHLORIDE AND CHLORINATED FLUOROCARBONS; ALL SPENT SOLVENT MIXTURES/BLENDS USED IN DEGREASING CONTAINING, BEFORE USE, A TOTAL OF TEN PERCENT OR MORE (BY VOLUME) OF ONE OR MORE OF THE ABOVE HALOGENATED SOLVENTS OR THOSE SOLVENTS LISTED IN F002, F004, AND F005; AND STILL BOTTOMS FROM THE RECOVERY OF THESE SPENT SOLVENTS AND SPENT SOLVENT MIXTURES.

- . Waste code: F002
- . Waste name: THE FOLLOWING SPENT HALOGENATED SOLVENTS: TETRACHLOROETHYLENE, METHYLENE CHLORIDE, TRICHLOROETHYLENE, 1,1,1-TRICHLOROETHANE, CHLOROBENZENE, 1,1,2-TRICHLORO-1,2,2-TRIFLUOROETHANE, ORTHO-DICHLOROBENZENE, TRICHLOROFLUOROMETHANE, AND 1,1,2, TRICHLOROETHANE; ALL SPENT SOLVENT MIXTURES/BLENDS CONTAINING, BEFORE USE, A TOTAL OF TEN PERCENT OR MORE (BY VOLUME) OF ONE OR MORE OF THE ABOVE HALOGENATED SOLVENTS OR THOSE SOLVENTS LISTED IN F001, F004, AND F005; AND STILL BOTTOMS FROM THE RECOVERY OF THESE SPENT SOLVENTS AND SPENT SOLVENT MIXTURES.

- . Waste code: F003
- . Waste name: THE FOLLOWING SPENT NONHALOGENATED SOLVENTS: XYLENE, ACETONE, ETHYL ACETATE, ETHYL BENZENE, ETHYL ETHER, METHYL ISOBUTYL KETONE, N-BUTYL ALCOHOL, CYCLOHEXANONE, AND METHANOL; ALL SPENT SOLVENT MIXTURES/BLENDS CONTAINING, BEFORE USE, ONLY THE ABOVE SPENT NONHALOGENATED SOLVENTS; AND ALL SPENT SOLVENT MIXTURES/BLENDS CONTAINING, BEFORE USE, ONE OR MORE OF THE ABOVE NONHALOGENATED SOLVENTS, AND A TOTAL OF TEN PERCENT OR MORE (BY VOLUME) OF ONE OR MORE OF THOSE SOLVENTS LISTED IN F001, F002, F004, AND F005; AND STILL BOTTOMS FROM THE RECOVERY OF THESE SPENT SOLVENTS AND SPENT SOLVENT MIXTURES.

- . Waste code: F005
- . Waste name: THE FOLLOWING SPENT NONHALOGENATED SOLVENTS: TOLUENE, METHYL ETHYL KETONE, CARBON DISULFIDE, ISOBUTANOL, PYRIDINE, BENZENE, 2-ETHOXYETHANOL, AND 2-NITROPROPANE; ALL SPENT SOLVENT MIXTURES/BLENDS CONTAINING, BEFORE USE, A TOTAL OF TEN PERCENT OR MORE (BY VOLUME) OF ONE OR MORE OF THE ABOVE NONHALOGENATED SOLVENTS OR THOSE SOLVENTS LISTED IN F001, F002, OR F004; AND STILL BOTTOMS FROM THE RECOVERY OF THESE SPENT SOLVENTS AND SPENT SOLVENT MIXTURES.

Facility Has Received Notices of Violations:

Regulation violated: GPT:262.34(d)(5)(iii) :Previous cit
Area of violation: Generators - Pre-transport
Date violation determined: 01/10/2001
Date achieved compliance: 01/10/2001
Violation lead agency: State

Map ID
Direction
Distance
Elevation

MAP FINDINGS

Site

Database(s)

EDR ID Number
EPA ID Number

ENVIRONMENTAL CONSERVATION LAB (Continued)

1000261516

Enforcement action: DEP CONSENT ORDER
Enforcement action date: 12/20/2001
Enf. disposition status: Not reported
Enf. disp. status date: Not reported
Enforcement lead agency: State
Proposed penalty amount: Not reported
Final penalty amount: Not reported
Paid penalty amount: Not reported

Regulation violated: GPT:262.34(d)(5)(iii) :Previous cit
Area of violation: Generators - Pre-transport
Date violation determined: 01/10/2001
Date achieved compliance: 01/10/2001
Violation lead agency: State
Enforcement action: DEP WARNING LETTER
Enforcement action date: 06/01/2001
Enf. disposition status: Not reported
Enf. disp. status date: Not reported
Enforcement lead agency: State
Proposed penalty amount: Not reported
Final penalty amount: Not reported
Paid penalty amount: Not reported

Regulation violated: Not reported
Area of violation: Generators - Records/Reporting
Date violation determined: 01/10/2001
Date achieved compliance: 01/10/2001
Violation lead agency: State
Enforcement action: DEP WARNING LETTER
Enforcement action date: 06/01/2001
Enf. disposition status: Not reported
Enf. disp. status date: Not reported
Enforcement lead agency: State
Proposed penalty amount: Not reported
Final penalty amount: Not reported
Paid penalty amount: Not reported

Regulation violated: GGR:262.11
Area of violation: Generators - General
Date violation determined: 01/10/2001
Date achieved compliance: 01/10/2001
Violation lead agency: State
Enforcement action: DEP WARNING LETTER
Enforcement action date: 06/01/2001
Enf. disposition status: Not reported
Enf. disp. status date: Not reported
Enforcement lead agency: State
Proposed penalty amount: Not reported
Final penalty amount: Not reported
Paid penalty amount: Not reported

Regulation violated: GPT:262.34(a)(2)
Area of violation: Generators - Pre-transport
Date violation determined: 01/10/2001
Date achieved compliance: 01/10/2001
Violation lead agency: State
Enforcement action: DEP WARNING LETTER

Map ID
Direction
Distance
Elevation

MAP FINDINGS

Site

Database(s)

EDR ID Number
EPA ID Number

ENVIRONMENTAL CONSERVATION LAB (Continued)

1000261516

Enforcement action date: 06/01/2001
Enf. disposition status: Not reported
Enf. disp. status date: Not reported
Enforcement lead agency: State
Proposed penalty amount: Not reported
Final penalty amount: Not reported
Paid penalty amount: Not reported

Regulation violated: GGR:262.11
Area of violation: Generators - General
Date violation determined: 01/10/2001
Date achieved compliance: 01/10/2001
Violation lead agency: State
Enforcement action: DEP MEETING
Enforcement action date: 08/07/2001
Enf. disposition status: Not reported
Enf. disp. status date: Not reported
Enforcement lead agency: State
Proposed penalty amount: Not reported
Final penalty amount: Not reported
Paid penalty amount: Not reported

Regulation violated: Not reported
Area of violation: Generators - Records/Reporting
Date violation determined: 01/10/2001
Date achieved compliance: 01/10/2001
Violation lead agency: State
Enforcement action: DEP MEETING
Enforcement action date: 08/07/2001
Enf. disposition status: Not reported
Enf. disp. status date: Not reported
Enforcement lead agency: State
Proposed penalty amount: Not reported
Final penalty amount: Not reported
Paid penalty amount: Not reported

Regulation violated: GPT:262.34(a)(3)
Area of violation: Generators - Pre-transport
Date violation determined: 01/10/2001
Date achieved compliance: 01/10/2001
Violation lead agency: State
Enforcement action: DEP MEETING
Enforcement action date: 08/07/2001
Enf. disposition status: Not reported
Enf. disp. status date: Not reported
Enforcement lead agency: State
Proposed penalty amount: Not reported
Final penalty amount: Not reported
Paid penalty amount: Not reported

Regulation violated: GPT:262.34(d)(5)(ii)
Area of violation: Generators - Pre-transport
Date violation determined: 01/10/2001
Date achieved compliance: 01/10/2001
Violation lead agency: State
Enforcement action: DEP WARNING LETTER
Enforcement action date: 06/01/2001

Map ID
Direction
Distance
Elevation

MAP FINDINGS

Site

Database(s)

EDR ID Number
EPA ID Number

ENVIRONMENTAL CONSERVATION LAB (Continued)

1000261516

Enf. disposition status: Not reported
Enf. disp. status date: Not reported
Enforcement lead agency: State
Proposed penalty amount: Not reported
Final penalty amount: Not reported
Paid penalty amount: Not reported

Regulation violated: GPT:262.34(a)(2)
Area of violation: Generators - Pre-transport
Date violation determined: 01/10/2001
Date achieved compliance: 01/10/2001
Violation lead agency: State
Enforcement action: DEP MEETING
Enforcement action date: 08/07/2001
Enf. disposition status: Not reported
Enf. disp. status date: Not reported
Enforcement lead agency: State
Proposed penalty amount: Not reported
Final penalty amount: Not reported
Paid penalty amount: Not reported

Regulation violated: GPT:262.34(d)(5)(ii)
Area of violation: Generators - Pre-transport
Date violation determined: 01/10/2001
Date achieved compliance: 01/10/2001
Violation lead agency: State
Enforcement action: DEP MEETING
Enforcement action date: 08/07/2001
Enf. disposition status: Not reported
Enf. disp. status date: Not reported
Enforcement lead agency: State
Proposed penalty amount: Not reported
Final penalty amount: Not reported
Paid penalty amount: Not reported

Regulation violated: GGR:265.16(d)
Area of violation: TSD IS-General Facility Standards
Date violation determined: 01/10/2001
Date achieved compliance: 01/10/2001
Violation lead agency: State
Enforcement action: DEP WARNING LETTER
Enforcement action date: 06/01/2001
Enf. disposition status: Not reported
Enf. disp. status date: Not reported
Enforcement lead agency: State
Proposed penalty amount: Not reported
Final penalty amount: Not reported
Paid penalty amount: Not reported

Regulation violated: DLB:268.7(a)(8)
Area of violation: LDR - General
Date violation determined: 01/10/2001
Date achieved compliance: 01/10/2001
Violation lead agency: State
Enforcement action: DEP MEETING
Enforcement action date: 08/07/2001
Enf. disposition status: Not reported

Map ID
Direction
Distance
Elevation

MAP FINDINGS

Site

Database(s)

EDR ID Number
EPA ID Number

ENVIRONMENTAL CONSERVATION LAB (Continued)

1000261516

Enf. disp. status date: Not reported
Enforcement lead agency: State
Proposed penalty amount: Not reported
Final penalty amount: Not reported
Paid penalty amount: Not reported

Regulation violated: DLB:268.7(a)(8)
Area of violation: LDR - General
Date violation determined: 01/10/2001
Date achieved compliance: 01/10/2001
Violation lead agency: State
Enforcement action: DEP WARNING LETTER
Enforcement action date: 06/01/2001
Enf. disposition status: Not reported
Enf. disp. status date: Not reported
Enforcement lead agency: State
Proposed penalty amount: Not reported
Final penalty amount: Not reported
Paid penalty amount: Not reported

Regulation violated: GPT:262.34(d)(5)(ii)
Area of violation: Generators - Pre-transport
Date violation determined: 01/10/2001
Date achieved compliance: 01/10/2001
Violation lead agency: State
Enforcement action: DEP CONSENT ORDER
Enforcement action date: 12/20/2001
Enf. disposition status: Not reported
Enf. disp. status date: Not reported
Enforcement lead agency: State
Proposed penalty amount: Not reported
Final penalty amount: Not reported
Paid penalty amount: Not reported

Regulation violated: GGR:265.16(d)
Area of violation: TSD IS-General Facility Standards
Date violation determined: 01/10/2001
Date achieved compliance: 01/10/2001
Violation lead agency: State
Enforcement action: DEP MEETING
Enforcement action date: 08/07/2001
Enf. disposition status: Not reported
Enf. disp. status date: Not reported
Enforcement lead agency: State
Proposed penalty amount: Not reported
Final penalty amount: Not reported
Paid penalty amount: Not reported

Regulation violated: GGR:262.11
Area of violation: Generators - General
Date violation determined: 01/10/2001
Date achieved compliance: 01/10/2001
Violation lead agency: State
Enforcement action: DEP CONSENT ORDER
Enforcement action date: 12/20/2001
Enf. disposition status: Not reported
Enf. disp. status date: Not reported

Map ID
Direction
Distance
Elevation

MAP FINDINGS

Site

Database(s)

EDR ID Number
EPA ID Number

ENVIRONMENTAL CONSERVATION LAB (Continued)

1000261516

Enforcement lead agency: State
Proposed penalty amount: Not reported
Final penalty amount: Not reported
Paid penalty amount: Not reported

Regulation violated: GPT:262.34(a)(3)
Area of violation: Generators - Pre-transport
Date violation determined: 01/10/2001
Date achieved compliance: 01/10/2001
Violation lead agency: State
Enforcement action: DEP CONSENT ORDER
Enforcement action date: 12/20/2001
Enf. disposition status: Not reported
Enf. disp. status date: Not reported
Enforcement lead agency: State
Proposed penalty amount: Not reported
Final penalty amount: Not reported
Paid penalty amount: Not reported

Regulation violated: GGR:265.174
Area of violation: TSD IS-Container Use and Management
Date violation determined: 01/10/2001
Date achieved compliance: 01/10/2001
Violation lead agency: State
Enforcement action: DEP WARNING LETTER
Enforcement action date: 06/01/2001
Enf. disposition status: Not reported
Enf. disp. status date: Not reported
Enforcement lead agency: State
Proposed penalty amount: Not reported
Final penalty amount: Not reported
Paid penalty amount: Not reported

Regulation violated: GPT:262.34(a)(3)
Area of violation: Generators - Pre-transport
Date violation determined: 01/10/2001
Date achieved compliance: 01/10/2001
Violation lead agency: State
Enforcement action: DEP WARNING LETTER
Enforcement action date: 06/01/2001
Enf. disposition status: Not reported
Enf. disp. status date: Not reported
Enforcement lead agency: State
Proposed penalty amount: Not reported
Final penalty amount: Not reported
Paid penalty amount: Not reported

Regulation violated: GGR:265.16(d)
Area of violation: TSD IS-General Facility Standards
Date violation determined: 01/10/2001
Date achieved compliance: 01/10/2001
Violation lead agency: State
Enforcement action: DEP CONSENT ORDER
Enforcement action date: 12/20/2001
Enf. disposition status: Not reported
Enf. disp. status date: Not reported
Enforcement lead agency: State

Map ID
Direction
Distance
Elevation

MAP FINDINGS

Site

Database(s)

EDR ID Number
EPA ID Number

ENVIRONMENTAL CONSERVATION LAB (Continued)

1000261516

Proposed penalty amount: Not reported
Final penalty amount: Not reported
Paid penalty amount: Not reported

Regulation violated: DLB:268.7(a)(8)
Area of violation: LDR - General
Date violation determined: 01/10/2001
Date achieved compliance: 01/10/2001
Violation lead agency: State
Enforcement action: DEP CONSENT ORDER
Enforcement action date: 12/20/2001
Enf. disposition status: Not reported
Enf. disp. status date: Not reported
Enforcement lead agency: State
Proposed penalty amount: Not reported
Final penalty amount: Not reported
Paid penalty amount: Not reported

Regulation violated: GGR:265.174
Area of violation: TSD IS-Container Use and Management
Date violation determined: 01/10/2001
Date achieved compliance: 01/10/2001
Violation lead agency: State
Enforcement action: DEP MEETING
Enforcement action date: 08/07/2001
Enf. disposition status: Not reported
Enf. disp. status date: Not reported
Enforcement lead agency: State
Proposed penalty amount: Not reported
Final penalty amount: Not reported
Paid penalty amount: Not reported

Regulation violated: GGR:265.174
Area of violation: TSD IS-Container Use and Management
Date violation determined: 01/10/2001
Date achieved compliance: 01/10/2001
Violation lead agency: State
Enforcement action: DEP CONSENT ORDER
Enforcement action date: 12/20/2001
Enf. disposition status: Not reported
Enf. disp. status date: Not reported
Enforcement lead agency: State
Proposed penalty amount: Not reported
Final penalty amount: Not reported
Paid penalty amount: Not reported

Regulation violated: GPT:262.34(a)(2)
Area of violation: Generators - Pre-transport
Date violation determined: 01/10/2001
Date achieved compliance: 01/10/2001
Violation lead agency: State
Enforcement action: DEP CONSENT ORDER
Enforcement action date: 12/20/2001
Enf. disposition status: Not reported
Enf. disp. status date: Not reported
Enforcement lead agency: State
Proposed penalty amount: Not reported

Map ID
Direction
Distance
Elevation

MAP FINDINGS

Site

Database(s)

EDR ID Number
EPA ID Number

ENVIRONMENTAL CONSERVATION LAB (Continued)

1000261516

Final penalty amount: Not reported
Paid penalty amount: Not reported

Regulation violated: GPT:262.34(d)(5)(iii) :Previous cit
Area of violation: Generators - Pre-transport
Date violation determined: 01/10/2001
Date achieved compliance: 01/10/2001
Violation lead agency: State
Enforcement action: DEP MEETING
Enforcement action date: 08/07/2001
Enf. disposition status: Not reported
Enf. disp. status date: Not reported
Enforcement lead agency: State
Proposed penalty amount: Not reported
Final penalty amount: Not reported
Paid penalty amount: Not reported

Regulation violated: Not reported
Area of violation: Generators - Records/Reporting
Date violation determined: 01/10/2001
Date achieved compliance: 01/10/2001
Violation lead agency: State
Enforcement action: DEP CONSENT ORDER
Enforcement action date: 12/20/2001
Enf. disposition status: Not reported
Enf. disp. status date: Not reported
Enforcement lead agency: State
Proposed penalty amount: Not reported
Final penalty amount: Not reported
Paid penalty amount: Not reported

Evaluation Action Summary:

Evaluation date: 05/22/2003
Evaluation: COMPLIANCE EVALUATION INSPECTION ON-SITE
Area of violation: Not reported
Date achieved compliance: Not reported
Evaluation lead agency: State

Evaluation date: 01/10/2001
Evaluation: COMPLIANCE EVALUATION INSPECTION ON-SITE
Area of violation: Generators - Pre-transport
Date achieved compliance: 01/10/2001
Evaluation lead agency: State

Evaluation date: 01/10/2001
Evaluation: COMPLIANCE EVALUATION INSPECTION ON-SITE
Area of violation: TSD IS-Container Use and Management
Date achieved compliance: 01/10/2001
Evaluation lead agency: State

Evaluation date: 01/10/2001
Evaluation: COMPLIANCE EVALUATION INSPECTION ON-SITE
Area of violation: Generators - Records/Reporting
Date achieved compliance: 01/10/2001
Evaluation lead agency: State

Evaluation date: 01/10/2001

Map ID
Direction
Distance
Elevation

MAP FINDINGS

Site

Database(s)

EDR ID Number
EPA ID Number

ENVIRONMENTAL CONSERVATION LAB (Continued)

1000261516

Evaluation: COMPLIANCE EVALUATION INSPECTION ON-SITE
Area of violation: TSD IS-General Facility Standards
Date achieved compliance: 01/10/2001
Evaluation lead agency: State

Evaluation date: 01/10/2001
Evaluation: COMPLIANCE EVALUATION INSPECTION ON-SITE
Area of violation: Generators - General
Date achieved compliance: 01/10/2001
Evaluation lead agency: State

Evaluation date: 01/10/2001
Evaluation: COMPLIANCE EVALUATION INSPECTION ON-SITE
Area of violation: LDR - General
Date achieved compliance: 01/10/2001
Evaluation lead agency: State

AH332
SSE
< 1/8
0.038 mi.
202 ft.

ENVIRONMENTAL CONSERVATION LAB
10207 GENERAL DR
ORLANDO, FL 32824
Site 6 of 9 in cluster AH

FINDS 1016208315
ECHO N/A

Actual:
89 ft.

FINDS:

Focus Map:
9

Registry ID: 110005588060

Environmental Interest/Information System

RCRAInfo is a national information system that supports the Resource Conservation and Recovery Act (RCRA) program through the tracking of events and activities related to facilities that generate, transport, and treat, store, or dispose of hazardous waste. RCRAInfo allows RCRA program staff to track the notification, permit, compliance, and corrective action activities required under RCRA.

HAZARDOUS WASTE BIENNIAL REPORTER

Florida Environmental System Today Application (FIESTA) Data Maintenance (FDM) system maintains entity, environmental interest and affiliation data for the State of Florida.

[Click this hyperlink](#) while viewing on your computer to access additional FINDS: detail in the EDR Site Report.

ECHO:

Envid: 1016208315
Registry ID: 110005588060
DFR URL: <http://echo.epa.gov/detailed-facility-report?fid=110005588060>

Map ID
Direction
Distance
Elevation

MAP FINDINGS

Site

Database(s) EDR ID Number
EPA ID Number

AV333 **SONIC AUTOMOTIVE - MASSEY CADILLAC SOUTH**
North **8819 SOUTH ORANGE BLOSSOM TRAIL**
< 1/8 **ORLANDO, FL 32809**
0.038 mi.
202 ft. **Site 1 of 4 in cluster AV**

FL TIER 2 **S109615406**
N/A

Actual:
96 ft.

TIER 2:

Focus Map:
5

Name: SONIC AUTOMOTIVE - MASSEY CADILLAC SOUTH
Address: 8819 SOUTH ORANGE BLOSSOM TRAIL
City,State,Zip: ORLANDO, FL 32809

Year: 2016
Facility Id: 5832685
Active Date: Not reported
Inactive Date: Not reported
Sale Pending: Not reported
Original Date: Not reported
PLOT Source: Not reported
Latitude: Not reported
Longitude: Not reported
LEPC District: Not reported
Counties: Not reported
SERC: Not reported
Program Level: Not reported
PRIME: Not reported
SIC Code: Not reported
SIC Code 2: Not reported
NAICS Code: 441110
Last Modified Date: 02/13/2017
First Submit Date: 02/13/2017
Data Submitted By: Douglas Siska - National EHS Manager
Company Name: SONIC AUTOMOTIVE INC
Comments: Not reported

Contact:

Contact ID: Not reported
Year: 2016
Facility Id: 5832685
Contact Type: Emergency Contact
Contact Name: Bill Hull
Contact Title: Not reported
Contact Phone: 407-468-6831
Contact 24Hr Phone: Not reported
Contact Telephone 2: 407-680-2153
Contact Telephone 3: 407-552-6168
Contact Telephone 4: Not reported
Contact Telephone 5: 407-468-6831
Contact Telephone 6: 407-680-2153
Contact Email: bill.hull@sonicautomotive.com

Name: SONIC AUTOMOTIVE - MASSEY CADILLAC SOUTH
Address: 8819 SOUTH ORANGE BLOSSOM TRAIL
City,State,Zip: ORLANDO, FL 32809

Year: 2015
Facility Id: 5404665
Active Date: Not reported
Inactive Date: Not reported

Map ID
Direction
Distance
Elevation

MAP FINDINGS

Site

Database(s)

EDR ID Number
EPA ID Number

SONIC AUTOMOTIVE - MASSEY CADILLAC SOUTH (Continued)

S109615406

Sale Pending: Not reported
Original Date: Not reported
PLOT Source: Not reported
Latitude: 28.437189
Longitude: -81.403404
LEPC District: Not reported
Counties: Not reported
SERC: Not reported
Program Level: Not reported
PRIME: Not reported
SIC Code: Not reported
SIC Code 2: Not reported
NAICS Code: 441110
Last Modified Date: 02/25/2016
First Submit Date: 02/25/2016
Data Submitted By: Douglas Siska - National Environmental Manager
Company Name: SONIC AUTOMOTIVE INC
Comments: Not reported

Contact:
Contact ID: Not reported
Year: 2015
Facility Id: 5404665
Contact Type: Emergency Contact
Contact Name: Bill Hull
Contact Title: Not reported
Contact Phone: 407-468-6831
Contact 24Hr Phone: Not reported
Contact Telephone 2: 407-680-2153
Contact Telephone 3: 407-552-6168
Contact Telephone 4: Not reported
Contact Telephone 5: 407-468-6831
Contact Telephone 6: 407-680-2153
Contact Email: bill.hull@sonicautomotive.com

Name: SONIC AUTOMOTIVE - MASSEY CADILLAC SOUTH
Address: 8819 SOUTH ORANGE BLOSSOM TRAIL
City,State,Zip: ORLANDO, FL 32809

Year: 2014
Facility Id: 4998734
Active Date: Not reported
Inactive Date: Not reported
Sale Pending: Not reported
Original Date: Not reported
PLOT Source: Not reported
Latitude: 28.437189
Longitude: -81.403404
LEPC District: Not reported
Counties: Not reported
SERC: Not reported
Program Level: Not reported
PRIME: Not reported
SIC Code: Not reported
SIC Code 2: Not reported
NAICS Code: 441110

Map ID
Direction
Distance
Elevation

MAP FINDINGS

Site

Database(s)

EDR ID Number
EPA ID Number

SONIC AUTOMOTIVE - MASSEY CADILLAC SOUTH (Continued)

S109615406

Last Modified Date: 04/29/2015
First Submit Date: 02/05/2015
Data Submitted By: Douglas Siska - National Environmental Manager
Company Name: SONIC AUTOMOTIVE INC
Comments: Not reported

Contact:

Contact ID: Not reported
Year: 2014
Facility Id: 4998734
Contact Type: Emergency Contact
Contact Name: Sonic Automotive
Contact Title: Not reported
Contact Phone: 407-468-6831
Contact 24Hr Phone: Not reported
Contact Telephone 2: 407-680-2153
Contact Telephone 3: Not reported
Contact Telephone 4: Not reported
Contact Telephone 5: Not reported
Contact Telephone 6: Not reported
Contact Email: bill.hull@sonicautomotive.com

Name: SONIC AUTOMOTIVE - MASSEY CADILLAC SOUTH
Address: 8819 SOUTH ORANGE BLOSSOM TRAIL
City,State,Zip: ORLANDO, FL 32809

Year: 2013
Facility Id: 4517630
Active Date: Not reported
Inactive Date: Not reported
Sale Pending: Not reported
Original Date: Not reported
PLOT Source: Not reported
Latitude: 28.437189
Longitude: -81.403404
LEPC District: Not reported
Counties: Not reported
SERC: Not reported
Program Level: Not reported
PRIME: Not reported
SIC Code: Not reported
SIC Code 2: Not reported
NAICS Code: 441110
Last Modified Date: 02/24/2014
First Submit Date: 02/24/2014
Data Submitted By: Douglas Siska - National Environmental Manager
Company Name: SONIC AUTOMOTIVE INC
Comments: Not reported

Contact:

Contact ID: Not reported
Year: 2013
Facility Id: 4517630
Contact Type: Emergency Contact
Contact Name: Robert Moore
Contact Title: Not reported

Map ID
Direction
Distance
Elevation

MAP FINDINGS

Site

Database(s)

EDR ID Number
EPA ID Number

SONIC AUTOMOTIVE - MASSEY CADILLAC SOUTH (Continued)

S109615406

Contact Phone: 407-462-5849
Contact 24Hr Phone: Not reported
Contact Telephone 2: 407-438-3838
Contact Telephone 3: Not reported
Contact Telephone 4: Not reported
Contact Telephone 5: Not reported
Contact Telephone 6: Not reported
Contact Email: robert.moore@masseycadillacorlando.com

Name: SONIC AUTOMOTIVE - MASSEY CADILLAC SOUTH
Address: 8819 SOUTH ORANGE BLOSSOM TRAIL
City,State,Zip: ORLANDO, FL 32809

Year: 2012
Facility Id: 4106174
Active Date: Not reported
Inactive Date: Not reported
Sale Pending: Not reported
Original Date: Not reported
PLOT Source: Not reported
Latitude: 28.437189
Longitude: -81.403404
LEPC District: Not reported
Counties: Not reported
SERC: Not reported
Program Level: Not reported
PRIME: Not reported
SIC Code: Not reported
SIC Code 2: Not reported
NAICS Code: 441110
Last Modified Date: 04/01/2013
First Submit Date: 02/26/2013
Data Submitted By: Douglas Siska - National Environmental Manager
Company Name: SONIC AUTOMOTIVE INC
Comments: Not reported

Contact:
Contact ID: Not reported
Year: 2012
Facility Id: 4106174
Contact Type: Secondary
Contact Name: Douglas Siska
Contact Title: Not reported
Contact Phone: 407-552-6168
Contact 24Hr Phone: Not reported
Contact Telephone 2: Not reported
Contact Telephone 3: Not reported
Contact Telephone 4: Not reported
Contact Telephone 5: Not reported
Contact Telephone 6: Not reported
Contact Email: douglas.siska@sonicautomotive.com

Contact ID: Not reported
Year: 2012
Facility Id: 4106174
Contact Type: Emergency Contact

Map ID
Direction
Distance
Elevation

MAP FINDINGS

Site

Database(s)

EDR ID Number
EPA ID Number

SONIC AUTOMOTIVE - MASSEY CADILLAC SOUTH (Continued)

S109615406

Contact Name: Paul Borreggine
Contact Title: Not reported
Contact Phone: 321-388-6284
Contact 24Hr Phone: Not reported
Contact Telephone 2: Not reported
Contact Telephone 3: Not reported
Contact Telephone 4: Not reported
Contact Telephone 5: Not reported
Contact Telephone 6: Not reported
Contact Email: paul.borreggine@masseycadillacnorth.com

Contact ID: Not reported
Year: 2012
Facility Id: 4106174
Contact Type: Owner / Operator
Contact Name: Paul Borreggine
Contact Title: Not reported
Contact Phone: 321-388-6284
Contact 24Hr Phone: Not reported
Contact Telephone 2: Not reported
Contact Telephone 3: Not reported
Contact Telephone 4: Not reported
Contact Telephone 5: Not reported
Contact Telephone 6: Not reported
Contact Email: paul.borreggine@masseycadillacnorth.com

Name: SONIC AUTOMOTIVE - MASSEY CADILLAC SOUTH
Address: 8819 SOUTH ORANGE BLOSSOM TRAIL
City,State,Zip: ORLANDO, FL 32809

Year: 2011
Facility Id: 3990963
Active Date: Not reported
Inactive Date: Not reported
Sale Pending: Not reported
Original Date: Not reported
PLOT Source: Not reported
Latitude: 28.4371
Longitude: -81.403100
LEPC District: Not reported
Counties: Not reported
SERC: Not reported
Program Level: Not reported
PRIME: Not reported
SIC Code: Not reported
SIC Code 2: Not reported
NAICS Code: Not reported
Last Modified Date: 11/12/2012
First Submit Date: 11/09/2012
Data Submitted By: Florida Division of Emergency Management
Company Name: SONIC AUTOMOTIVE INC
Comments: Not reported

Contact:
Contact ID: Not reported
Year: 2011

Map ID
Direction
Distance
Elevation

MAP FINDINGS

Site

Database(s)

EDR ID Number
EPA ID Number

SONIC AUTOMOTIVE - MASSEY CADILLAC SOUTH (Continued)

S109615406

Facility Id: 3990963
Contact Type: Tier II Emergency Contact
Contact Name: Bill Hull
Contact Title: Not reported
Contact Phone: 407-468-6831
Contact 24Hr Phone: Not reported
Contact Telephone 2: Not reported
Contact Telephone 3: Not reported
Contact Telephone 4: Not reported
Contact Telephone 5: Not reported
Contact Telephone 6: Not reported
Contact Email: bill.hull@masseycadillacnorth.com

Contact ID: Not reported
Year: 2011
Facility Id: 3990963
Contact Type: Tier II Secondary 24 Hour Contact
Contact Name: Douglas Siska
Contact Title: Not reported
Contact Phone: 407-552-6168
Contact 24Hr Phone: Not reported
Contact Telephone 2: Not reported
Contact Telephone 3: Not reported
Contact Telephone 4: Not reported
Contact Telephone 5: Not reported
Contact Telephone 6: Not reported
Contact Email: douglas.siska@sonicautomotive.com

Contact ID: Not reported
Year: 2011
Facility Id: 3990963
Contact Type: Tier II Secondary Contact
Contact Name: Bill Hull
Contact Title: Not reported
Contact Phone: 407-468-6831
Contact 24Hr Phone: Not reported
Contact Telephone 2: Not reported
Contact Telephone 3: Not reported
Contact Telephone 4: Not reported
Contact Telephone 5: Not reported
Contact Telephone 6: Not reported
Contact Email: bill.hull@masseycadillacnorth.com

Contact ID: Not reported
Year: 2011
Facility Id: 3990963
Contact Type: Tier II Emergency 24 Hour Contact
Contact Name: Bill Hull
Contact Title: Not reported
Contact Phone: 407-468-6831
Contact 24Hr Phone: Not reported
Contact Telephone 2: Not reported
Contact Telephone 3: Not reported
Contact Telephone 4: Not reported
Contact Telephone 5: Not reported
Contact Telephone 6: Not reported
Contact Email: bill.hull@masseycadillacnorth.com

Map ID
Direction
Distance
Elevation

MAP FINDINGS

Site

Database(s)

EDR ID Number
EPA ID Number

SONIC AUTOMOTIVE - MASSEY CADILLAC SOUTH (Continued)

S109615406

Name: SONIC AUTOMOTIVE - MASSEY CADILLAC SOUTH
Address: 8819 SOUTH ORANGE BLOSSOM TRAIL
City,State,Zip: ORLANDO, FL 32809

Year: 2010
Facility Id: Not reported
Active Date: Not reported
Inactive Date: Not reported
Sale Pending: Not reported
Original Date: Not reported
PLOT Source: Not reported
Latitude: 28.4371
Longitude: -81.4
LEPC District: Not reported
Counties: Not reported
SERC: Not reported
Program Level: Not reported
PRIME: Not reported
SIC Code: Not reported
SIC Code 2: Not reported
NAICS Code: Not reported
Last Modified Date: Not reported
First Submit Date: Not reported
Data Submitted By: Not reported
Company Name: Not reported
Comments: Not reported

Chemical Code: 64742650
Chemical Name: SOLVENT - DEWAXED HEAVY PARAFFINIC DISTILLATES (PETROLEUM)
Chemical State: LIQUID
Location Name: Entire Facility
Container Code: A
Pressure Code: 1
Temperature Code: 4
Average Quantity: 10000
Maximum Quantity: 10000
Days On Site: 365

Name: SONIC AUTOMOTIVE - MASSEY CADILLAC SOUTH
Address: 8819 SOUTH ORANGE BLOSSOM TRAIL
City,State,Zip: ORLANDO, FL 32809
Year: Not reported
Facility Id: Not reported
Active Date: 01/01/1988
Inactive Date: Not reported
Sale Pending: False
Original Date: Not reported
PLOT Source: Incident Mapper
Latitude: 28.437100
Longitude: -81.403100
LEPC District: 6
Counties: Volusia,Seminole,Osceola,Orange,Lake,Brevard,
SERC: 36111
Program Level: 0
PRIME: 25178
SIC Code: 5511
SIC Code 2: Not reported

Map ID
Direction
Distance
Elevation

MAP FINDINGS

Site

Database(s)

EDR ID Number
EPA ID Number

SONIC AUTOMOTIVE - MASSEY CADILLAC SOUTH (Continued)

S109615406

NAICS Code: 44111

Other Chemical Data:

Report Year: 2008
Tier 2 Report ID: 108344
Chemical ID: 318172
CAS Number: 1330207
Chemical Name: Xylene (mixed isomers)
Chemical Date: 6/3/2009
Average Amount: 2
Maximum Amount: 500
Location ID: 519254
Chemical State: Liquid
Mixture: True
Mixture Percent: .00
Container: D - STEEL DRUM
Pressure: 1 - AMBIENT PRESSURE
Temperature: 4 - AMBIENT TEMPERATURE
Average Amount: 2
Maximum Amount: 500
Days on Site: 365
Site Plan: True
Site Plan Document: Not reported
Private Location: False
Location: PAINT BUILDINGS

Report Year: 2008
Tier 2 Report ID: 108344
Chemical ID: 318171
CAS Number: 108883
Chemical Name: Toluene
Chemical Date: 6/3/2009
Average Amount: 2
Maximum Amount: 500
Location ID: 519253
Chemical State: Liquid
Mixture: True
Mixture Percent: .00
Container: D - STEEL DRUM
Pressure: 1 - AMBIENT PRESSURE
Temperature: 4 - AMBIENT TEMPERATURE
Average Amount: 2
Maximum Amount: 500
Days on Site: 365
Site Plan: True
Site Plan Document: Not reported
Private Location: False
Location: PAINT BUILDINGS

Report Year: 2008
Tier 2 Report ID: 108344
Chemical ID: 318170
CAS Number: 74986
Chemical Name: Propane
Chemical Date: 6/3/2009
Average Amount: 2

Map ID
Direction
Distance
Elevation

MAP FINDINGS

Site

Database(s)

EDR ID Number
EPA ID Number

SONIC AUTOMOTIVE - MASSEY CADILLAC SOUTH (Continued)

S109615406

Maximum Amount: 1000
Location ID: 519252
Chemical State: Gas
Mixture: True
Mixture Percent: .00
Container: L - CYLINDER
Pressure: 2 - GREATER THAN AMBIENT PRESSURE
Temperature: 6 - LESS THAN AMBIENT TEMPERATURE
Average Amount: 2
Maximum Amount: 1000
Days on Site: 365
Site Plan: True
Site Plan Document: Not reported
Private Location: False
Location: INSIDE VARIOUS BUILDINGS

Report Year: 2008
Tier 2 Report ID: 108344
Chemical ID: 318169
CAS Number: 7782447
Chemical Name: OXYGEN, COMPRESSED
Chemical Date: 6/3/2009
Average Amount: 2
Maximum Amount: 1000
Location ID: 519251
Chemical State: Gas
Mixture: True
Mixture Percent: .00
Container: L - CYLINDER
Pressure: 2 - GREATER THAN AMBIENT PRESSURE
Temperature: 6 - LESS THAN AMBIENT TEMPERATURE
Average Amount: 2
Maximum Amount: 1000
Days on Site: 365
Site Plan: True
Site Plan Document: Not reported
Private Location: False
Location: AT VARIOUS WORK STATIONS

Report Year: 2008
Tier 2 Report ID: 108344
Chemical ID: 318168
CAS Number: 64742887
Chemical Name: PETROLEUM NAPHTHA [SOLVENT 140]
Chemical Date: 6/3/2009
Average Amount: 2
Maximum Amount: 500
Location ID: 519250
Chemical State: LIQUID
Mixture: True
Mixture Percent: .00
Container: D - STEEL DRUM
Pressure: 1 - AMBIENT PRESSURE
Temperature: 4 - AMBIENT TEMPERATURE
Average Amount: 2

Map ID
Direction
Distance
Elevation

MAP FINDINGS

Site

Database(s)

EDR ID Number
EPA ID Number

SONIC AUTOMOTIVE - MASSEY CADILLAC SOUTH (Continued)

S109615406

Maximum Amount: 500
Days on Site: 365
Site Plan: True
Site Plan Document: Not reported
Private Location: False
Location: PAINT BUILDINGS

Report Year: 2008
Tier 2 Report ID: 108344
Chemical ID: 318167
CAS Number: 8006619
Chemical Name: GASOLINE
Chemical Date: 6/3/2009
Average Amount: 2
Maximum Amount: 1000
Location ID: 519249
Chemical State: Liquid
Mixture: True
Mixture Percent: .00
Container: A - ABOVE GROUND TANK
Pressure: 2 - GREATER THAN AMBIENT PRESSURE
Temperature: 4 - AMBIENT TEMPERATURE
Average Amount: 2
Maximum Amount: 1000
Days on Site: 365
Site Plan: True
Site Plan Document: Not reported
Private Location: False
Location: OUTSIDE OF BUILDING IN SELF-CONTAINED TANK

Report Year: 2008
Tier 2 Report ID: 108344
Chemical ID: 318166
CAS Number: 78933
Chemical Name: Methyl ethyl ketone
Chemical Date: 6/3/2009
Average Amount: 2
Maximum Amount: 750
Location ID: 519248
Chemical State: Liquid
Mixture: True
Mixture Percent: .00
Container: D - STEEL DRUM
Pressure: 1 - AMBIENT PRESSURE
Temperature: 4 - AMBIENT TEMPERATURE
Average Amount: 2
Maximum Amount: 750
Days on Site: 365
Site Plan: True
Site Plan Document: Not reported
Private Location: False
Location: IN PAINT AREAS

Report Year: 2008

Map ID
Direction
Distance
Elevation

MAP FINDINGS

Site

Database(s)

EDR ID Number
EPA ID Number

SONIC AUTOMOTIVE - MASSEY CADILLAC SOUTH (Continued)

S109615406

Tier 2 Report ID: 108344
Chemical ID: 318165
CAS Number: 100414
Chemical Name: Ethylbenzene
Chemical Date: 6/3/2009
Average Amount: 2
Maximum Amount: 850
Location ID: 519247
Chemical State: Liquid
Mixture: True
Mixture Percent: .00
Container: D - STEEL DRUM
Pressure: 1 - AMBIENT PRESSURE
Temperature: 4 - AMBIENT TEMPERATURE
Average Amount: 2
Maximum Amount: 850
Days on Site: 365
Site Plan: True
Site Plan Document: Not reported
Private Location: False
Location: PAINT BUILDINGS

Report Year: 2008
Tier 2 Report ID: 108344
Chemical ID: 318164
CAS Number: 74862
Chemical Name: Acetylene
Chemical Date: 6/3/2009
Average Amount: 2
Maximum Amount: 1000
Location ID: 519246
Chemical State: Gas
Mixture: True
Mixture Percent: .00
Container: L - CYLINDER
Pressure: 2 - GREATER THAN AMBIENT PRESSURE
Temperature: 4 - AMBIENT TEMPERATURE
Average Amount: 2
Maximum Amount: 1000
Days on Site: 365
Site Plan: True
Site Plan Document: Not reported
Private Location: False
Location: OUTSIDE OF BUILDINGS

Report Year: 2008
Tier 2 Report ID: 108344
Chemical ID: 318163
CAS Number: PAINTS
Chemical Name: PAINTS
Chemical Date: 6/3/2009
Average Amount: 3
Maximum Amount: 2000
Location ID: 519245
Chemical State: Liquid

Map ID
Direction
Distance
Elevation

MAP FINDINGS

Site

Database(s)

EDR ID Number
EPA ID Number

SONIC AUTOMOTIVE - MASSEY CADILLAC SOUTH (Continued)

S109615406

Mixture: True
Mixture Percent: .00
Container: D - STEEL DRUM
Pressure: 1 - AMBIENT PRESSURE
Temperature: 4 - AMBIENT TEMPERATURE
Average Amount: 3
Maximum Amount: 2000
Days on Site: 365
Site Plan: True
Site Plan Document: Not reported
Private Location: False
Location: AUTO REPAIR AREA

Report Year: 2008
Tier 2 Report ID: 108344
Chemical ID: 318162
CAS Number: USED OIL
Chemical Name: USED MOTOR OIL
Chemical Date: 6/3/2009
Average Amount: 4
Maximum Amount: 20000
Location ID: 519244
Chemical State: LIQUID
Mixture: True
Mixture Percent: .00
Container: A - ABOVE GROUND TANK
Pressure: 1 - AMBIENT PRESSURE
Temperature: 4 - AMBIENT TEMPERATURE
Average Amount: 4
Maximum Amount: 20000
Days on Site: 365
Site Plan: True
Site Plan Document: Not reported
Private Location: False
Location: OUTSIDE BUILDING PLUS DRUMS AT VARIOUS LOCATIONS

Report Year: 2008
Tier 2 Report ID: 108344
Chemical ID: 318161
CAS Number: 107211
Chemical Name: Ethylene glycol
Chemical Date: 6/3/2009
Average Amount: 3
Maximum Amount: 4000
Location ID: 519243
Chemical State: Liquid
Mixture: True
Mixture Percent: .00
Container: D - STEEL DRUM
Pressure: 1 - AMBIENT PRESSURE
Temperature: 4 - AMBIENT TEMPERATURE
Average Amount: 3
Maximum Amount: 4000
Days on Site: 365
Site Plan: True

Map ID
Direction
Distance
Elevation

MAP FINDINGS

Site

Database(s)

EDR ID Number
EPA ID Number

SONIC AUTOMOTIVE - MASSEY CADILLAC SOUTH (Continued)

S109615406

Site Plan Document: Not reported
Private Location: False
Location: PARTS DEPARTMENT PLUS PLASTIC DRUMS IN SHOP

Report Year: 2008
Tier 2 Report ID: 108344
Chemical ID: 318160
CAS Number: 7664939
Chemical Name: Sulfuric acid
Chemical Date: 6/3/2009
Average Amount: 2
Maximum Amount: 2000
Location ID: 519242
Chemical State: Liquid
Mixture: True
Mixture Percent: .00
Container: E - PLASTIC OR NON-METALLIC DRUM
Pressure: 1 - AMBIENT PRESSURE
Temperature: 4 - AMBIENT TEMPERATURE
Average Amount: 2
Maximum Amount: 2000
Days on Site: 365
Site Plan: True
Site Plan Document: Not reported
Private Location: False
Location: AUTO REPAIR AREA

Report Year: 2008
Tier 2 Report ID: 108344
Chemical ID: 318159
CAS Number: MOTOR OIL
Chemical Name: MOTOR OIL
Chemical Date: 6/3/2009
Average Amount: 4
Maximum Amount: 20000
Location ID: 519241
Chemical State: LIQUID
Mixture: True
Mixture Percent: .00
Container: A - ABOVE GROUND TANK
Pressure: 1 - AMBIENT PRESSURE
Temperature: 4 - AMBIENT TEMPERATURE
Average Amount: 4
Maximum Amount: 20000
Days on Site: 365
Site Plan: True
Site Plan Document: Not reported
Private Location: False
Location: OUTSIDE BUILDING PLUS DRUMS AT VARIOUS LOCATIONS

Company Info:
Company Name: SONIC - NORTH CADILLAC INC
Company Address: 6415 IDLEWILD ROAD - SUITE 109
Company City,St,Zip: CHARLOTTE, NC 28212

Map ID
Direction
Distance
Elevation

MAP FINDINGS

Site

Database(s)

EDR ID Number
EPA ID Number

SONIC AUTOMOTIVE - MASSEY CADILLAC SOUTH (Continued)

S109615406

Company Phone: 704-566-2400
Company Fax: 704-536-4665
Company Email: douglas.siska@sonicautomotive.com
FEI Number: 650938818
Company Contact Name: TOM FINCH
Company Contact Phone: 704-566-2400
Reduced Fees: False
Exempt Fees: True
Electronic Filing: False
Employee: 0
Comments: Not reported

AV334
North
< 1/8
0.038 mi.
202 ft.

MASSEY CADILLAC SOUTH
8819 S ORANGE BLOSSOM TRL
ORLANDO, FL 32809

RCRA-CESQG
FINDS
ECHO

1001960217
FLR000062133

Site 2 of 4 in cluster AV

Actual:
96 ft.

RCRA-CESQG:

Date form received by agency: 02/15/2016

Focus Map:
5

Facility name: MASSEY CADILLAC SOUTH
Facility address: 8819 S ORANGE BLOSSOM TRL
ORLANDO, FL 32809-7913

EPA ID: FLR000062133
Contact: MIKE CHERNOW
Contact address: 8816 S ORANGE BLOSSOM TRL
ORLANDO, FL 32809-7914

Contact country: US
Contact telephone: 407-299-6161
Contact email: MIKE.CHERNOW@MASSEY CADILACORLANDO.COM

EPA Region: 04
Classification: Conditionally Exempt Small Quantity Generator
Description: Handler: generates 100 kg or less of hazardous waste per calendar month, and accumulates 1000 kg or less of hazardous waste at any time; or generates 1 kg or less of acutely hazardous waste per calendar month, and accumulates at any time: 1 kg or less of acutely hazardous waste; or 100 kg or less of any residue or contaminated soil, waste or other debris resulting from the cleanup of a spill, into or on any land or water, of acutely hazardous waste; or generates 100 kg or less of any residue or contaminated soil, waste or other debris resulting from the cleanup of a spill, into or on any land or water, of acutely hazardous waste during any calendar month, and accumulates at any time: 1 kg or less of acutely hazardous waste; or 100 kg or less of any residue or contaminated soil, waste or other debris resulting from the cleanup of a spill, into or on any land or water, of acutely hazardous waste

Owner/Operator Summary:

Owner/operator name: MASSEY CADILLAC
Owner/operator address: 8819 S ORANGE BLOSSOM TRL
ORLANDO, FL 32809

Owner/operator country: US
Owner/operator telephone: Not reported
Owner/operator email: Not reported

Map ID
Direction
Distance
Elevation

MAP FINDINGS

Site

Database(s)

EDR ID Number
EPA ID Number

MASSEY CADILLAC SOUTH (Continued)

1001960217

Owner/operator fax: Not reported
Owner/operator extension: Not reported
Legal status: Private
Owner/Operator Type: Owner
Owner/Op start date: 05/24/2002
Owner/Op end date: 05/25/2002

Owner/operator name: SONIC AUTOMOTIVE INC
Owner/operator address: 4401 COLWICK RD
CHARLOTTE, NC 28211

Owner/operator country: US
Owner/operator telephone: 704-566-2400
Owner/operator email: Not reported
Owner/operator fax: Not reported
Owner/operator extension: Not reported
Legal status: Private
Owner/Operator Type: Operator
Owner/Op start date: 03/29/2002
Owner/Op end date: Not reported

Owner/operator name: CARS (SON-083)
Owner/operator address: 8270 GREENSBORO DR
MCLEAN, VA 22102

Owner/operator country: US
Owner/operator telephone: 703-288-3075
Owner/operator email: Not reported
Owner/operator fax: Not reported
Owner/operator extension: Not reported
Legal status: Private
Owner/Operator Type: Owner
Owner/Op start date: 03/29/2002
Owner/Op end date: Not reported

Owner/operator name: MASSEY CADILLAC SOUTH
Owner/operator address: 8819 S ORANGE BLOSSOM TRL
ORLANDO, FL 32809

Owner/operator country: US
Owner/operator telephone: Not reported
Owner/operator email: Not reported
Owner/operator fax: Not reported
Owner/operator extension: Not reported
Legal status: Private
Owner/Operator Type: Operator
Owner/Op start date: 01/05/2000
Owner/Op end date: 03/29/2002

Owner/operator name: CAPITAL AUTOMOTIVE REIT
Owner/operator address: 1420 SPRING HILL RD STE 525
MCLEAN, VA 22102

Owner/operator country: US
Owner/operator telephone: Not reported
Owner/operator email: Not reported
Owner/operator fax: Not reported
Owner/operator extension: Not reported
Legal status: Private
Owner/Operator Type: Owner
Owner/Op start date: 03/29/2002

Map ID
Direction
Distance
Elevation

MAP FINDINGS

Site

Database(s)

EDR ID Number
EPA ID Number

MASSEY CADILLAC SOUTH (Continued)

1001960217

Owner/Op end date: 05/24/2002

Handler Activities Summary:

U.S. importer of hazardous waste: No
Mixed waste (haz. and radioactive): No
Recycler of hazardous waste: No
Transporter of hazardous waste: No
Treater, storer or disposer of HW: No
Underground injection activity: No
On-site burner exemption: No
Furnace exemption: No
Used oil fuel burner: No
Used oil processor: No
User oil refiner: No
Used oil fuel marketer to burner: No
Used oil Specification marketer: No
Used oil transfer facility: No
Used oil transporter: No

Historical Generators:

Date form received by agency: 08/01/2013
Site name: MASSEY CADILLAC SOUTH
Classification: Conditionally Exempt Small Quantity Generator

Date form received by agency: 08/01/2013
Site name: MASSEY CADILLAC SOUTH
Classification: Conditionally Exempt Small Quantity Generator

Date form received by agency: 01/05/2000
Site name: MASSEY CADILLAC SOUTH
Classification: Small Quantity Generator

Hazardous Waste Summary:

. Waste code: D001
. Waste name: IGNITABLE WASTE

Violation Status: No violations found

FINDS:

Registry ID: 110005660016

Environmental Interest/Information System

RCRAInfo is a national information system that supports the Resource Conservation and Recovery Act (RCRA) program through the tracking of events and activities related to facilities that generate, transport, and treat, store, or dispose of hazardous waste. RCRAInfo allows RCRA program staff to track the notification, permit, compliance, and corrective action activities required under RCRA.

Florida Environmental System Today Application (FIESTA) Data Maintenance (FDM) system maintains entity, environmental interest and affiliation data for the State of Florida.

Map ID
Direction
Distance
Elevation

MAP FINDINGS

Site

Database(s)

EDR ID Number
EPA ID Number

MASSEY CADILLAC SOUTH (Continued)

1001960217

[Click this hyperlink](#) while viewing on your computer to access additional FINDS: detail in the EDR Site Report.

ECHO:

Envid: 1001960217
Registry ID: 110005660016
DFR URL: <http://echo.epa.gov/detailed-facility-report?fid=110005660016>

AV335
North
< 1/8
0.038 mi.
202 ft.

MASSEY CADILLAC SOUTH
8819 S. ORANGE BLOSSOM TRAIL
ORLANDO, FL 32809

FL ASBESTOS **S121157512**
N/A

Site 3 of 4 in cluster AV

Actual:
96 ft.

Focus Map:
5

ASBESTOS:

Facility ID: AS09503878
Notification ID: 79127
Notification Type: ORIGINAL
Project Type: DEMOLITION
Notification Status: REVIEWED
Site Name: 8819 S. ORANGE BLOSSOM TRAIL
Ordered Demolition?: N
Annual Notification: Not reported
Owner Name: CAR SON MAS LP
Contractor Name: ADVANCED DEMOLITION
Start Date: 09/15/2014
Finish Date: 10/15/2014
Cementitious RACM: Not reported
Cementitious SF: Not reported
Floor RACM: Not reported
Floor SF: Not reported
Pipe RACM: Not reported
Pipe SF: Not reported
CF RACM: Not reported
Roof RACM: Not reported
Roof SF: Not reported
Surface Mat RACM: Not reported
Surface Mat SF: Not reported
Waste Disposal Site: MID FLORIDA MATERIALS - MT. DORA RECYCLE AND DISPOSAL FAC
Waste Disposal Address: 3300 S.R. 46
Waste Disposal City: MOUNT DORA
Waste Disposal State: FL
Waste Disposal Zip: 32757
Transporter Name: Not reported
Contractor is Transporter: Y
Waste Disp ID: 88377
Waste Disp Source: W
Transporter Address: Not reported
Transporter City: Not reported
Transporter State: FL
Transporter Zip: Not reported
Date Receive: Not reported

Map ID
Direction
Distance
Elevation

MAP FINDINGS

Site

Database(s)
EDR ID Number
EPA ID Number

AV336
North
< 1/8
0.038 mi.
202 ft.

MASSEY CADILLAC SOUTH
8819 SOUTH ORANGE BLOSSOM TRAIL
ORLANDO, FL 32809

FL TIER 2
S122438381
N/A

Site 4 of 4 in cluster AV

Actual:
96 ft.

TIER 2:

Focus Map:
5

Name: MASSEY CADILLAC SOUTH
Address: 8819 SOUTH ORANGE BLOSSOM TRAIL
City,State,Zip: ORLANDO, FL 32809

Year: 2018
Facility Id: 6378352
Active Date: Not reported
Inactive Date: Not reported
Sale Pending: Not reported
Original Date: Not reported
PLOT Source: Not reported
Latitude: Not reported
Longitude: Not reported
LEPC District: Not reported
Counties: Not reported
SERC: Not reported
Program Level: Not reported
PRIME: Not reported
SIC Code: Not reported
SIC Code 2: Not reported
NAICS Code: 811111 441110
Last Modified Date: 02/27/2019
First Submit Date: 02/27/2019
Data Submitted By: Nathan O'Leary / Project Manager, Hart & Hickman, PC
Company Name: SONIC AUTOMOTIVE INC
Comments: Not reported

Contact:

Contact ID: Not reported
Year: 2018
Facility Id: 6378352
Contact Type: Owner / Operator
Contact Name: Sonic Automotive, Inc.
Contact Title: Not reported
Contact Phone: Not reported
Contact 24Hr Phone: Not reported
Contact Telephone 2: 704.566.2414
Contact Telephone 3: Not reported
Contact Telephone 4: Not reported
Contact Telephone 5: Not reported
Contact Telephone 6: Not reported
Contact Email: Timothy.Hallice@sonicautomotive.com

Name: MASSEY CADILLAC SOUTH
Address: 8819 SOUTH ORANGE BLOSSOM TRAIL
City,State,Zip: ORLANDO, FL 32809

Year: 2017
Facility Id: 6078072
Active Date: Not reported
Inactive Date: Not reported

Map ID
Direction
Distance
Elevation

MAP FINDINGS

Site

Database(s)

EDR ID Number
EPA ID Number

MASSEY CADILLAC SOUTH (Continued)

S122438381

Sale Pending: Not reported
Original Date: Not reported
PLOT Source: Not reported
Latitude: Not reported
Longitude: Not reported
LEPC District: Not reported
Counties: Not reported
SERC: Not reported
Program Level: Not reported
PRIME: Not reported
SIC Code: 5511
SIC Code 2: Not reported
NAICS Code: 441110 811111
Last Modified Date: 02/28/2018
First Submit Date: 02/28/2018
Data Submitted By: Nathan O'Leary / Project Manager, Hart & Hickman
Company Name: SONIC AUTOMOTIVE INC
Comments: Not reported

Contact:

Contact ID: Not reported
Year: 2017
Facility Id: 6078072
Contact Type: Emergency Contact
Contact Name: Michael Chernow
Contact Title: Not reported
Contact Phone: 407-383-9146
Contact 24Hr Phone: Not reported
Contact Telephone 2: (407) 674-9572
Contact Telephone 3: Not reported
Contact Telephone 4: 704-512-1135
Contact Telephone 5: Not reported
Contact Telephone 6: 407-468-6831
Contact Email: Michael.Chernow@masseycadillacorlando.com

AH337
North
< 1/8
0.039 mi.
205 ft.

CONSTRUCTION MATERIALS INC
10208 GENERAL DR
ORLANDO, FL 32824
Site 7 of 9 in cluster AH

RCRA NonGen / NLR

1004685916
FLR000067108

Actual:
90 ft.

RCRA NonGen / NLR:

Focus Map:
9

Date form received by agency: 11/16/2016
Facility name: CONSTRUCTION MATERIALS INC
Facility address: 10208 GENERAL DR
ORLANDO, FL 32824-8528
EPA ID: FLR000067108
Contact: TONY COOK
Contact address: 10208 GENERAL DR
ORLANDO, FL 32824-8528
Contact country: US
Contact telephone: 407-859-4932
Contact email: Not reported
EPA Region: 04
Land type: Private

Map ID
Direction
Distance
Elevation

MAP FINDINGS

Site

Database(s)

EDR ID Number
EPA ID Number

CONSTRUCTION MATERIALS INC (Continued)

1004685916

Classification: Non-Generator
Description: Handler: Non-Generators do not presently generate hazardous waste

Owner/Operator Summary:

Owner/operator name: CONSTRUCTION MATERIALS
Owner/operator address: 10208 GENERAL DR
ORLANDO, FL 32824
Owner/operator country: US
Owner/operator telephone: Not reported
Owner/operator email: Not reported
Owner/operator fax: Not reported
Owner/operator extension: Not reported
Legal status: Private
Owner/Operator Type: Owner
Owner/Op start date: 07/13/2000
Owner/Op end date: Not reported

Handler Activities Summary:

U.S. importer of hazardous waste: No
Mixed waste (haz. and radioactive): No
Recycler of hazardous waste: No
Transporter of hazardous waste: No
Treater, storer or disposer of HW: No
Underground injection activity: No
On-site burner exemption: No
Furnace exemption: No
Used oil fuel burner: No
Used oil processor: No
User oil refiner: No
Used oil fuel marketer to burner: No
Used oil Specification marketer: No
Used oil transfer facility: No
Used oil transporter: No

Historical Generators:

Date form received by agency: 06/08/2000
Site name: CONSTRUCTION MATERIALS INC
Classification: Conditionally Exempt Small Quantity Generator

Hazardous Waste Summary:

. Waste code: D001
. Waste name: IGNITABLE WASTE

Violation Status: No violations found

Evaluation Action Summary:

Evaluation date: 06/08/2000
Evaluation: COMPLIANCE EVALUATION INSPECTION ON-SITE
Area of violation: Not reported
Date achieved compliance: Not reported
Evaluation lead agency: State

MAP FINDINGS

Map ID
 Direction
 Distance
 Elevation

Site

Database(s)

EDR ID Number
 EPA ID Number

AH338 CONSTRUCTION MATERIALS
North 10208 GENERAL DR
< 1/8 ORLANDO, FL 32824
0.039 mi.
205 ft. Site 8 of 9 in cluster AH

FINDS 1016208697
ECHO N/A

Actual: FINDS:
90 ft.

Focus Map: Registry ID: 110005662737
9

Environmental Interest/Information System
 RCRAInfo is a national information system that supports the Resource Conservation and Recovery Act (RCRA) program through the tracking of events and activities related to facilities that generate, transport, and treat, store, or dispose of hazardous waste. RCRAInfo allows RCRA program staff to track the notification, permit, compliance, and corrective action activities required under RCRA.

Florida Environmental System Today Application (FIESTA) Data Maintenance (FDM) system maintains entity, environmental interest and affiliation data for the State of Florida.

[Click this hyperlink](#) while viewing on your computer to access additional FINDS: detail in the EDR Site Report.

ECHO:
 Envid: 1016208697
 Registry ID: 110005662737
 DFR URL: <http://echo.epa.gov/detailed-facility-report?fid=110005662737>

AH339 CONSTRUCTION MATERIALS
North 10208 GENERAL DR
< 1/8 ORLANDO, FL 32824
0.039 mi.
205 ft. Site 9 of 9 in cluster AH

RCRA-CESQG 1014466784
FLT040074635

Actual: RCRA-CESQG:
90 ft. Date form received by agency: 10/18/2004
Focus Map: Facility name: CONSTRUCTION MATERIALS
9 Facility address: 10208 GENERAL DR
 ORLANDO, FL 32824-8528

EPA ID: FLT040074635
 Contact: Not reported
 Contact address: Not reported
 Contact country: US
 Contact telephone: Not reported
 Contact email: Not reported
 EPA Region: 04
 Classification: Conditionally Exempt Small Quantity Generator
 Description: Handler: generates 100 kg or less of hazardous waste per calendar month, and accumulates 1000 kg or less of hazardous waste at any time; or generates 1 kg or less of acutely hazardous waste per calendar month, and accumulates at any time: 1 kg or less of acutely hazardous waste; or 100 kg or less of any residue or contaminated soil, waste or other debris resulting from the cleanup of a spill, into or on any land or water, of acutely hazardous waste; or generates 100 kg or less of any residue or contaminated soil, waste or other debris resulting

Map ID
 Direction
 Distance
 Elevation

MAP FINDINGS

Site

Database(s)

EDR ID Number
 EPA ID Number

CONSTRUCTION MATERIALS (Continued)

1014466784

from the cleanup of a spill, into or on any land or water, of acutely hazardous waste during any calendar month, and accumulates at any time: 1 kg or less of acutely hazardous waste; or 100 kg or less of any residue or contaminated soil, waste or other debris resulting from the cleanup of a spill, into or on any land or water, of acutely hazardous waste

Handler Activities Summary:

U.S. importer of hazardous waste: No
 Mixed waste (haz. and radioactive): No
 Recycler of hazardous waste: No
 Transporter of hazardous waste: No
 Treater, storer or disposer of HW: No
 Underground injection activity: No
 On-site burner exemption: No
 Furnace exemption: No
 Used oil fuel burner: No
 Used oil processor: No
 User oil refiner: No
 Used oil fuel marketer to burner: No
 Used oil Specification marketer: No
 Used oil transfer facility: No
 Used oil transporter: No

Violation Status: No violations found

AC340
 WNW
 < 1/8
 0.039 mi.
 208 ft.

**TURNPIKE TEXACO AUTO REPAIR
 8907 S ORANGE BLOSSOM TRL
 ORLANDO, FL 32809**

EDR Hist Auto 1021091870
 N/A

Site 7 of 7 in cluster AC

Actual:
 96 ft.

EDR Hist Auto

Focus Map:
 5

Year:	Name:	Type:
2001	TURNPIKE TEXACO AUTO REPAIR	General Automotive Repair Shops
2002	TURNPIKE TEXACO AUTO REPAIR	General Automotive Repair Shops
2003	TURNPIKE TEXACO AUTO REPAIR	General Automotive Repair Shops
2003	TEXACO SERVICE CENTER INC	Gasoline Service Stations
2004	TURNPIKE TEXACO AUTO REPAIR	General Automotive Repair Shops
2005	TURNPIKE TEXACO AUTO REPAIR	Gasoline Service Stations, NEC
2006	TURNPIKE TEXACO AUTO REPAIR	Gasoline Service Stations, NEC
2007	TURNPIKE TEXACO AUTO REPAIR	Gasoline Service Stations, NEC
2008	TURNPIKE TEXACO AUTO REPAIR	Gasoline Service Stations, NEC
2008	AAA AUTO ELECTRIC & A/C	Automotive Maintenance Services
2009	TURNPIKE TEXACO AUTO REPAIR	Gasoline Service Stations, NEC
2010	TURNPIKE TEXACO AUTO REPAIR	Gasoline Service Stations, NEC
2011	TURNPIKE TEXACO AUTO REPAIR	Gasoline Service Stations, NEC
2012	TURNPIKE TEXACO AUTO REPAIR	Gasoline Service Stations, NEC
2013	TURNPIKE TEXACO AUTO REPAIR	Gasoline Service Stations, NEC
2014	TURNPIKE TEXACO AUTO REPAIR	Gasoline Service Stations, NEC

Map ID
Direction
Distance
Elevation

MAP FINDINGS

Site

Database(s)

EDR ID Number
EPA ID Number

341
ENE
< 1/8
0.041 mi.
214 ft.

AIR PRODUCTS & CHEMICALS, INC. ORLANDO FL FACILITY
8300 EXCHANGE DR
ORLANDO, FL 32809

FL TIER 2 **S118240103**
N/A

Actual:
96 ft.
Focus Map:
5

TIER 2:
Name: AIR PRODUCTS & CHEMICALS, INC. ORLANDO FL FACILITY
Address: 8300 EXCHANGE DR
City,State,Zip: ORLANDO, FL 32809

Year: 2015
Facility Id: 5401183
Active Date: Not reported
Inactive Date: Not reported
Sale Pending: Not reported
Original Date: Not reported
PLOT Source: Not reported
Latitude: 28.440341
Longitude: -81.41267099999999
LEPC District: Not reported
Counties: Not reported
SERC: Not reported
Program Level: Not reported
PRIME: Not reported
SIC Code: Not reported
SIC Code 2: Not reported
NAICS Code: 325120
Last Modified Date: 02/19/2016
First Submit Date: 02/18/2016
Data Submitted By: Kyle Lawrence
Company Name: Air Products & Chemicals, Inc.
Comments: Not reported

Contact:
Contact ID: Not reported
Year: 2015
Facility Id: 5401183
Contact Type: Emergency Contact
Contact Name: Ken Fowler
Contact Title: Not reported
Contact Phone: 407-432-6385
Contact 24Hr Phone: Not reported
Contact Telephone 2: 407-859-5141
Contact Telephone 3: Not reported
Contact Telephone 4: 225-677-5616
Contact Telephone 5: 2257157132
Contact Telephone 6: Not reported
Contact Email: fowlerk@airproducts.com

Name: AIR PRODUCTS & CHEMICALS, INC. ORLANDO FL FACILITY
Address: 8300 EXCHANGE DR
City,State,Zip: ORLANDO, FL 32809

Year: 2014
Facility Id: 5005459
Active Date: Not reported
Inactive Date: Not reported

Map ID
Direction
Distance
Elevation

MAP FINDINGS

Site

Database(s)

EDR ID Number
EPA ID Number

AIR PRODUCTS & CHEMICALS, INC. ORLANDO FL FACILITY (Continued)

S118240103

Sale Pending: Not reported
Original Date: Not reported
PLOT Source: Not reported
Latitude: 28.440341
Longitude: -81.41267099999999
LEPC District: Not reported
Counties: Not reported
SERC: Not reported
Program Level: Not reported
PRIME: Not reported
SIC Code: Not reported
SIC Code 2: Not reported
NAICS Code: 325120
Last Modified Date: 02/26/2015
First Submit Date: 02/26/2015
Data Submitted By: Joseph Sebia
Company Name: Air Products & Chemicals, Inc.
Comments: Not reported

Contact:
Contact ID: Not reported
Year: 2014
Facility Id: 5005459
Contact Type: Emergency Contact
Contact Name: Mark Sawaska
Contact Title: Not reported
Contact Phone: 407-432-6385
Contact 24Hr Phone: Not reported
Contact Telephone 2: 407-432-6385
Contact Telephone 3: Not reported
Contact Telephone 4: Not reported
Contact Telephone 5: Not reported
Contact Telephone 6: Not reported
Contact Email: sawaskm@airproducts.com

AW342
South
< 1/8
0.044 mi.
230 ft.

US HEALTHWORKS
9500 SATELLITE BLVD
ORLANDO, FL 32837
Site 1 of 5 in cluster AW

RCRA-CESQG 1014951218
FLR000184796

Actual:
93 ft.

RCRA-CESQG:
Date form received by agency: 02/29/2012
Facility name: US HEALTHWORKS
Facility address: 9500 SATELLITE BLVD
ORLANDO, FL 32837-8464
EPA ID: FLR000184796
Mailing address: SATELLITE BLVD
ORLANDO, FL 32837-8464
Contact: KATHY PARRINELLO
Contact address: SATELLITE BLVD
ORLANDO, FL 32837-8464
Contact country: US
Contact telephone: 407-859-5656
Contact email: KATHY.PARRINELLO@USHWORKS.COM

Focus Map:
8

Map ID
Direction
Distance
Elevation

MAP FINDINGS

Site

Database(s)

EDR ID Number
EPA ID Number

US HEALTHWORKS (Continued)

1014951218

EPA Region: 04
Classification: Conditionally Exempt Small Quantity Generator
Description: Handler: generates 100 kg or less of hazardous waste per calendar month, and accumulates 1000 kg or less of hazardous waste at any time; or generates 1 kg or less of acutely hazardous waste per calendar month, and accumulates at any time: 1 kg or less of acutely hazardous waste; or 100 kg or less of any residue or contaminated soil, waste or other debris resulting from the cleanup of a spill, into or on any land or water, of acutely hazardous waste; or generates 100 kg or less of any residue or contaminated soil, waste or other debris resulting from the cleanup of a spill, into or on any land or water, of acutely hazardous waste during any calendar month, and accumulates at any time: 1 kg or less of acutely hazardous waste; or 100 kg or less of any residue or contaminated soil, waste or other debris resulting from the cleanup of a spill, into or on any land or water, of acutely hazardous waste

Owner/Operator Summary:

Owner/operator name: US HEALTHWORKS
Owner/operator address: 9500 SATELLITE BLVD
ORLANDO, FL 32837
Owner/operator country: US
Owner/operator telephone: 407-859-5656
Owner/operator email: Not reported
Owner/operator fax: Not reported
Owner/operator extension: Not reported
Legal status: Private
Owner/Operator Type: Operator
Owner/Op start date: 02/29/2012
Owner/Op end date: Not reported
Owner/operator name: COLLIERS ARNOLD
Owner/operator address: 622 E WASHINGTON ST, STE 300
ORLANDO, FL 32801
Owner/operator country: US
Owner/operator telephone: 407-843-1723
Owner/operator email: Not reported
Owner/operator fax: Not reported
Owner/operator extension: Not reported
Legal status: Private
Owner/Operator Type: Owner
Owner/Op start date: 02/29/2012
Owner/Op end date: Not reported

Handler Activities Summary:

U.S. importer of hazardous waste: No
Mixed waste (haz. and radioactive): No
Recycler of hazardous waste: No
Transporter of hazardous waste: No
Treater, storer or disposer of HW: No
Underground injection activity: No
On-site burner exemption: No
Furnace exemption: No
Used oil fuel burner: No
Used oil processor: No
User oil refiner: No

Map ID
Direction
Distance
Elevation

MAP FINDINGS

Site

Database(s)

EDR ID Number
EPA ID Number

US HEALTHWORKS (Continued)

1014951218

Used oil fuel marketer to burner: No
Used oil Specification marketer: No
Used oil transfer facility: No
Used oil transporter: No

Hazardous Waste Summary:

. Waste code: D001
. Waste name: IGNITABLE WASTE

. Waste code: D009
. Waste name: MERCURY

Violation Status: No violations found

AW343
South
< 1/8
0.044 mi.
230 ft.

MCGRAW HILL INC
9500 SATELLITE BLVD STE 250
ORLANDO, FL 32837

RCRA NonGen / NLR
FINDS
ECHO

1000687488
FLD984234641

Site 2 of 5 in cluster AW

Actual:
93 ft.

RCRA NonGen / NLR:

Focus Map:
8

Date form received by agency: 09/30/2010
Facility name: MCGRAW HILL INC
Facility address: 9500 SATELLITE BLVD STE 250
ORLANDO, FL 32837-8467
EPA ID: FLD984234641
Mailing address: SATELLITE BLVD
ORLANDO, FL 32837-8467
Contact: ANTHONY FARIA
Contact address: SATELLITE BLVD STE 250
ORLANDO, FL 32837-8467
Contact country: US
Contact telephone: 407-856-3996
Contact email: Not reported
EPA Region: 04
Classification: Non-Generator
Description: Handler: Non-Generators do not presently generate hazardous waste

Owner/Operator Summary:

Owner/operator name: ANTHONY FARIA
Owner/operator address: 9500 SATELLITE BLVD STE 250
ORLANDO, FL 32837
Owner/operator country: US
Owner/operator telephone: Not reported
Owner/operator email: Not reported
Owner/operator fax: Not reported
Owner/operator extension: Not reported
Legal status: Private
Owner/Operator Type: Owner
Owner/Op start date: 11/10/1999
Owner/Op end date: Not reported

Handler Activities Summary:

U.S. importer of hazardous waste: No
Mixed waste (haz. and radioactive): No
Recycler of hazardous waste: No

Map ID
Direction
Distance
Elevation

MAP FINDINGS

Site

Database(s)

EDR ID Number
EPA ID Number

MCGRAW HILL INC (Continued)

1000687488

Transporter of hazardous waste: No
Treater, storer or disposer of HW: No
Underground injection activity: No
On-site burner exemption: No
Furnace exemption: No
Used oil fuel burner: No
Used oil processor: No
User oil refiner: No
Used oil fuel marketer to burner: No
Used oil Specification marketer: No
Used oil transfer facility: No
Used oil transporter: No

Historical Generators:

Date form received by agency: 04/07/1992
Site name: MCGRAW HILL INC
Classification: Small Quantity Generator

Hazardous Waste Summary:

. Waste code: D001
. Waste name: IGNITABLE WASTE

. Waste code: D002
. Waste name: CORROSIVE WASTE

. Waste code: D003
. Waste name: REACTIVE WASTE

. Waste code: P041
. Waste name: DIETHYL-P-NITROPHENYL PHOSPHATE (OR) PHOSPHORIC ACID, DIETHYL 4-NITROPHENYL ESTER

. Waste code: U140
. Waste name: 1-PROPANOL, 2-METHYL- (I,T) (OR) ISOBUTYL ALCOHOL (I,T)

. Waste code: U145
. Waste name: LEAD PHOSPHATE (OR) PHOSPHORIC ACID, LEAD(2+) SALT (2:3)

. Waste code: U217
. Waste name: NITRIC ACID, THALLIUM(1+) SALT (OR) THALLIUM(I) NITRATE

Violation Status: No violations found

FINDS:

Registry ID: 110005615717

Environmental Interest/Information System

RCRAInfo is a national information system that supports the Resource Conservation and Recovery Act (RCRA) program through the tracking of events and activities related to facilities that generate, transport, and treat, store, or dispose of hazardous waste. RCRAInfo allows RCRA program staff to track the notification, permit, compliance, and corrective action activities required under RCRA.

Florida Environmental System Today Application (FIESTA) Data

Map ID
Direction
Distance
Elevation

MAP FINDINGS

Site

Database(s)

EDR ID Number
EPA ID Number

MCGRAW HILL INC (Continued)

1000687488

Maintenance (FDM) system maintains entity, environmental interest and affiliation data for the State of Florida.

[Click this hyperlink](#) while viewing on your computer to access additional FINDS: detail in the EDR Site Report.

ECHO:

Envid: 1000687488
Registry ID: 110005615717
DFR URL: <http://echo.epa.gov/detailed-facility-report?fid=110005615717>

AW344
South
< 1/8
0.044 mi.
230 ft.

PPG INDUSTRIES INC
9500 SATELLITE BLVD STE 110
ORLANDO, FL 32837

RCRA NonGen / NLR
FINDS
ECHO

1004685481
FLR000060434

Site 3 of 5 in cluster AW

Actual:
93 ft.

RCRA NonGen / NLR:

Date form received by agency: 09/30/2010
Facility name: PPG INDUSTRIES INC
Facility address: 9500 SATELLITE BLVD STE 110
ORLANDO, FL 32837-8461
EPA ID: FLR000060434
Mailing address: SATELLITE BLVD
ORLANDO, FL 32837-8461
Contact: RANDAL LAMB
Contact address: SATELLITE BLVD STE 110
ORLANDO, FL 32837-8461
Contact country: US
Contact telephone: 407-824-9369
Contact email: Not reported
EPA Region: 04
Classification: Non-Generator
Description: Handler: Non-Generators do not presently generate hazardous waste

Focus Map:
8

Owner/Operator Summary:

Owner/operator name: SULLIVAN GROUP
Owner/operator address: 7001 LAKE ELLENOR DR STE 100
ORLANDO, FL 32809
Owner/operator country: US
Owner/operator telephone: Not reported
Owner/operator email: Not reported
Owner/operator fax: Not reported
Owner/operator extension: Not reported
Legal status: Private
Owner/Operator Type: Owner
Owner/Op start date: 11/01/1999
Owner/Op end date: Not reported

Handler Activities Summary:

U.S. importer of hazardous waste: No
Mixed waste (haz. and radioactive): No
Recycler of hazardous waste: No
Transporter of hazardous waste: No
Treater, storer or disposer of HW: No

Map ID
Direction
Distance
Elevation

MAP FINDINGS

Site

Database(s)

EDR ID Number
EPA ID Number

PPG INDUSTRIES INC (Continued)

1004685481

Underground injection activity: No
On-site burner exemption: No
Furnace exemption: No
Used oil fuel burner: No
Used oil processor: No
Used oil refiner: No
Used oil fuel marketer to burner: No
Used oil Specification marketer: No
Used oil transfer facility: No
Used oil transporter: No

Historical Generators:

Date form received by agency: 11/01/1999
Site name: PPG INDUSTRIES INC
Classification: Conditionally Exempt Small Quantity Generator

Hazardous Waste Summary:

Waste code: D001
Waste name: IGNITABLE WASTE

Violation Status: No violations found

FINDS:

Registry ID: 110005658939

Environmental Interest/Information System

RCRAInfo is a national information system that supports the Resource Conservation and Recovery Act (RCRA) program through the tracking of events and activities related to facilities that generate, transport, and treat, store, or dispose of hazardous waste. RCRAInfo allows RCRA program staff to track the notification, permit, compliance, and corrective action activities required under RCRA.

Florida Environmental System Today Application (FIESTA) Data Maintenance (FDM) system maintains entity, environmental interest and affiliation data for the State of Florida.

[Click this hyperlink](#) while viewing on your computer to access additional FINDS: detail in the EDR Site Report.

ECHO:

Envid: 1004685481
Registry ID: 110005658939
DFR URL: <http://echo.epa.gov/detailed-facility-report?fid=110005658939>

Map ID
Direction
Distance
Elevation

MAP FINDINGS

Site

Database(s)

EDR ID Number
EPA ID Number

AW345 **US HEALTHWORKS**
South **9500 SATELLITE BLVD**
< 1/8 **ORLANDO, FL 32837**
0.044 mi.
230 ft. **Site 4 of 5 in cluster AW**

FINDS **1015879825**
ECHO **N/A**

Actual: FINDS:
93 ft.

Focus Map: Registry ID: 110045968217
8

Environmental Interest/Information System
RCRAInfo is a national information system that supports the Resource Conservation and Recovery Act (RCRA) program through the tracking of events and activities related to facilities that generate, transport, and treat, store, or dispose of hazardous waste. RCRAInfo allows RCRA program staff to track the notification, permit, compliance, and corrective action activities required under RCRA.

[Click this hyperlink](#) while viewing on your computer to access additional FINDS: detail in the EDR Site Report.

ECHO:
Envid: 1015879825
Registry ID: 110045968217
DFR URL: <http://echo.epa.gov/detailed-facility-report?fid=110045968217>

AW346 **BMW OF ORLANDO INC**
South **9500 SATELLITE BLVD STE 120**
< 1/8 **ORLANDO, FL 32837**
0.044 mi.
230 ft. **Site 5 of 5 in cluster AW**

RCRA NonGen / NLR **1000821488**
FINDS **FLD984244574**
ECHO

Actual: RCRA NonGen / NLR:
93 ft. Date form received by agency: 09/30/2010
Focus Map: Facility name: BMW OF ORLANDO INC
8 Facility address: 9500 SATELLITE BLVD STE 120
ORLANDO, FL 32837-8461
EPA ID: FLD984244574
Mailing address: SATELLITE BLVD
ORLANDO, FL 32837-8461
Contact: ANNA CANN
Contact address: SATELLITE BLVD STE 120
ORLANDO, FL 32837-8461
Contact country: US
Contact telephone: 407-826-4269
Contact email: Not reported
EPA Region: 04
Classification: Non-Generator
Description: Handler: Non-Generators do not presently generate hazardous waste

Owner/Operator Summary:
Owner/operator name: ANNA CANN
Owner/operator address: 9500 SATELLITE BLVD STE 120
ORLANDO, FL 32837
Owner/operator country: US
Owner/operator telephone: Not reported
Owner/operator email: Not reported
Owner/operator fax: Not reported

Map ID
Direction
Distance
Elevation

MAP FINDINGS

Site

Database(s)

EDR ID Number
EPA ID Number

BMW OF ORLANDO INC (Continued)

1000821488

Owner/operator extension: Not reported
Legal status: Private
Owner/Operator Type: Owner
Owner/Op start date: 03/10/1999
Owner/Op end date: Not reported

Handler Activities Summary:

U.S. importer of hazardous waste: No
Mixed waste (haz. and radioactive): No
Recycler of hazardous waste: No
Transporter of hazardous waste: No
Treater, storer or disposer of HW: No
Underground injection activity: No
On-site burner exemption: No
Furnace exemption: No
Used oil fuel burner: No
Used oil processor: No
User oil refiner: No
Used oil fuel marketer to burner: No
Used oil Specification marketer: No
Used oil transfer facility: No
Used oil transporter: No

Historical Generators:

Date form received by agency: 09/16/1992
Site name: BMW OF ORLANDO INC
Classification: Small Quantity Generator

Hazardous Waste Summary:

. Waste code: D001
. Waste name: IGNITABLE WASTE

. Waste code: D002
. Waste name: CORROSIVE WASTE

. Waste code: D008
. Waste name: LEAD

. Waste code: D018
. Waste name: BENZENE

. Waste code: D039
. Waste name: TETRACHLOROETHYLENE

Violation Status: No violations found

FINDS:

Registry ID: 110005619152

Environmental Interest/Information System

RCRAInfo is a national information system that supports the Resource Conservation and Recovery Act (RCRA) program through the tracking of events and activities related to facilities that generate, transport, and treat, store, or dispose of hazardous waste. RCRAInfo allows RCRA

Map ID
 Direction
 Distance
 Elevation

MAP FINDINGS

Site

Database(s)

EDR ID Number
 EPA ID Number

BMW OF ORLANDO INC (Continued)

1000821488

program staff to track the notification, permit, compliance, and corrective action activities required under RCRA.

Florida Environmental System Today Application (FIESTA) Data Maintenance (FDM) system maintains entity, environmental interest and affiliation data for the State of Florida.

[Click this hyperlink](#) while viewing on your computer to access additional FINDS: detail in the EDR Site Report.

ECHO:

Envid: 1000821488
 Registry ID: 110005619152
 DFR URL: <http://echo.epa.gov/detailed-facility-report?fid=110005619152>

AX347
WSW
 < 1/8
 0.044 mi.
 231 ft.

CLARKLIFT OF ORLANDO EQUIPMENT WASH
800 W LANDSTREET RD
ORLANDO, FL 32824

FINDS 1011438373
N/A

Site 1 of 3 in cluster AX

Actual:
94 ft.

FINDS:

Focus Map:
5

Registry ID: 110035624321

Environmental Interest/Information System

Florida Environmental System Today Application (FIESTA) Data Maintenance (FDM) system maintains entity, environmental interest and affiliation data for the State of Florida.

[Click this hyperlink](#) while viewing on your computer to access additional FINDS: detail in the EDR Site Report.

AX348
WSW
 < 1/8
 0.044 mi.
 231 ft.

CLARKLIFT OF ORLANDO
800 WEST LANDSTREET ROAD
ORLANDO, FL 32824

FL TIER 2 S109275049
FL NPDES N/A

Site 2 of 3 in cluster AX

Actual:
94 ft.

TIER 2:

Focus Map:
5

Name: CLARKLIFT OF ORLANDO
 Address: 800 WEST LANDSTREET ROAD
 City,State,Zip: ORLANDO, FL 32824
 Year: Not reported
 Facility Id: Not reported
 Active Date: 10/31/1989
 Inactive Date: Not reported
 Sale Pending: False
 Original Date: Not reported
 PLOT Source: Google Maps
 Latitude: 28.435500
 Longitude: -81.388800
 LEPC District: 6
 Counties: Volusia,Seminole,Osceola,Orange,Lake,Brevard,

Map ID
Direction
Distance
Elevation

MAP FINDINGS

Site

Database(s)

EDR ID Number
EPA ID Number

CLARKLIFT OF ORLANDO (Continued)

S109275049

SERC: 35470
Program Level: 0
PRIME: 26879
SIC Code: 5084
SIC Code 2: Not reported
NAICS Code: 42183

Company Info:

Company Name: CLARKLIFT OF FLORIDA LLC
Company Address: 800 WEST LANDSTREET ROAD
Company City,St,Zip: ORLANDO, FL 32824
Company Phone: 407-855-1060
Company Fax: 407-850-3914
Company Email: breece@absolutestorageproducts.com
FEI Number: 261378559
Company Contact Name: BRIAN C REECE
Company Contact Phone: 407-855-1060
Reduced Fees: False
Exempt Fees: False
Electronic Filing: False
Employee: 0
Comments: 5/13/2009 - CLARKLIFT OF FLORIDA PURCHASED CLARKLIFT OF ORLANDO AT THE VERY END OF 2007. SBB

WASTEWATER:

Facility ID: FLAB07021
Facility Type: Industrial Wastewater
Status: Active - Existing, permitted facility/site for which effluent, reclaimed water or wastewater residual discharge into the environment and/or monitoring is taking place.

District Office: CD
NPDES Permitted Site: No
Environmental Interest: Industrial Wastewater Program
Owner Type: Private
Permit Capacity: Not reported
Party Name: ALVIN PRASHAD, MAINTENANCE MANAGER
Company Name: TRANSDEV BUSINESS SOLUTIONS
RP Address: 800 W Landstreet Rd
RP Address 2: Not reported
RP City,Stat,Zip: Orlando FL 32824-8054
Telephone: Not reported
Email: mike.barrett@transdev.com
Issue Date: 01/25/2019
Effective Date: 01/25/2019
Expiration Date: 01/24/2024
DOC Description: Wastewater Permit
Latitude Degrees: Not reported
Latitude Minutes: Not reported
Latitude Seconds: Not reported
Longitude Degrees: Not reported
Longitude Minutes: Not reported
Longitude Seconds: Not reported
Treatment: Not reported
Decode For Fstatus: Active

Map ID
Direction
Distance
Elevation

MAP FINDINGS

Site

Database(s)

EDR ID Number
EPA ID Number

AX349
WSW
< 1/8
0.044 mi.
231 ft.

ADAMS DEWIND MACHINERY CO
800 W LANDSTREET RD
ORLANDO, FL 32824
Site 3 of 3 in cluster AX

RCRA NonGen / NLR
FINDS
ECHO

1000303094
FLD004076808

Actual:
94 ft.

RCRA NonGen / NLR:

Focus Map:
5

Date form received by agency: 08/30/2005
Facility name: ADAMS DEWIND MACHINERY CO
Facility address: 800 W LANDSTREET RD
ORLANDO, FL 32824-8023
EPA ID: FLD004076808
Mailing address: PO BOX 590087
800 W LANDSTREET RD
ORLANDO, FL 32859-0087
Contact: JAMES A WISE
Contact address: PO BOX 590087
ORLANDO, FL 32859-0087
Contact country: US
Contact telephone: 305-859-9550
Contact email: Not reported
EPA Region: 04
Classification: Non-Generator
Description: Handler: Non-Generators do not presently generate hazardous waste

Owner/Operator Summary:

Owner/operator name: JAMES WISE
Owner/operator address: PO BOX 590087
ORLANDO, FL 32859
Owner/operator country: US
Owner/operator telephone: Not reported
Owner/operator email: Not reported
Owner/operator fax: Not reported
Owner/operator extension: Not reported
Legal status: Private
Owner/Operator Type: Owner
Owner/Op start date: 10/18/1996
Owner/Op end date: Not reported

Owner/operator name: WISE JAMES
Owner/operator address: PO BOX 590087
ORLANDO, FL 32859
Owner/operator country: US
Owner/operator telephone: Not reported
Owner/operator email: Not reported
Owner/operator fax: Not reported
Owner/operator extension: Not reported
Legal status: Private
Owner/Operator Type: Owner
Owner/Op start date: 10/18/1996
Owner/Op end date: Not reported

Handler Activities Summary:

U.S. importer of hazardous waste: No
Mixed waste (haz. and radioactive): No
Recycler of hazardous waste: No
Transporter of hazardous waste: No
Treater, storer or disposer of HW: No

Map ID
Direction
Distance
Elevation

MAP FINDINGS

Site

Database(s)

EDR ID Number
EPA ID Number

ADAMS DEWIND MACHINERY CO (Continued)

1000303094

Underground injection activity: No
On-site burner exemption: No
Furnace exemption: No
Used oil fuel burner: No
Used oil processor: No
User oil refiner: No
Used oil fuel marketer to burner: No
Used oil Specification marketer: No
Used oil transfer facility: No
Used oil transporter: No

Historical Generators:

Date form received by agency: 07/29/1987
Site name: ADAMS DEWIND MACHINERY CO
Classification: Small Quantity Generator

Violation Status: No violations found

FINDS:

Registry ID: 110002525893

Environmental Interest/Information System

RCRAInfo is a national information system that supports the Resource Conservation and Recovery Act (RCRA) program through the tracking of events and activities related to facilities that generate, transport, and treat, store, or dispose of hazardous waste. RCRAInfo allows RCRA program staff to track the notification, permit, compliance, and corrective action activities required under RCRA.

Florida Environmental System Today Application (FIESTA) Data Maintenance (FDM) system maintains entity, environmental interest and affiliation data for the State of Florida.

[Click this hyperlink](#) while viewing on your computer to access additional FINDS: detail in the EDR Site Report.

ECHO:

Envid: 1000303094
Registry ID: 110002525893
DFR URL: <http://echo.epa.gov/detailed-facility-report?fid=110002525893>

350
SSE
< 1/8
0.044 mi.
233 ft.

EFCO WAREHOUSE EXPANSION PROJE
1001 GILLS DRIVE
ORLANDO, FL 32824

FINDS 1008927148
ECHO N/A

Actual:
95 ft.

FINDS:

Focus Map:
5

Registry ID: 110022849505

Environmental Interest/Information System

US National Pollutant Discharge Elimination System (NPDES) module of the Compliance Information System (ICIS) tracks surface water permits issued under the Clean Water Act. Under NPDES, all facilities that

Map ID
Direction
Distance
Elevation

MAP FINDINGS

Site

Database(s)

EDR ID Number
EPA ID Number

EFCO WAREHOUSE EXPANSION PROJE (Continued)

1008927148

discharge pollutants from any point source into waters of the United States are required to obtain a permit. The permit will likely contain limits on what can be discharged, impose monitoring and reporting requirements, and include other provisions to ensure that the discharge does not adversely affect water quality.

Florida Environmental System Today Application (FIESTA) Data Maintenance (FDM) system maintains entity, environmental interest and affiliation data for the State of Florida.

Click this hyperlink while viewing on your computer to access additional FINDS: detail in the EDR Site Report.

ECHO:

Envid: 1008927148
Registry ID: 110022849505
DFR URL: <http://echo.epa.gov/detailed-facility-report?fid=110022849505>

**AY351
SE
< 1/8
0.044 mi.
234 ft.**

**DRAKE TOOL
10211 GENERAL DR
ORLANDO, FL 32824
Site 1 of 7 in cluster AY**

**FINDS 1016302826
ECHO N/A**

**Actual:
89 ft.**

FINDS:

**Focus Map:
9**

Registry ID: 110012585372

Environmental Interest/Information System

RCRAInfo is a national information system that supports the Resource Conservation and Recovery Act (RCRA) program through the tracking of events and activities related to facilities that generate, transport, and treat, store, or dispose of hazardous waste. RCRAInfo allows RCRA program staff to track the notification, permit, compliance, and corrective action activities required under RCRA.

Florida Environmental System Today Application (FIESTA) Data Maintenance (FDM) system maintains entity, environmental interest and affiliation data for the State of Florida.

Click this hyperlink while viewing on your computer to access additional FINDS: detail in the EDR Site Report.

ECHO:

Envid: 1016302826
Registry ID: 110012585372
DFR URL: <http://echo.epa.gov/detailed-facility-report?fid=110012585372>

Map ID
Direction
Distance
Elevation

MAP FINDINGS

Site

Database(s)

EDR ID Number
EPA ID Number

AY352
SE
< 1/8
0.044 mi.
234 ft.

DRAKE TOOL
10211 GENERAL DR
ORLANDO, FL 32824
Site 2 of 7 in cluster AY

RCRA NonGen / NLR 1005441972
FLR000073635

Actual:
89 ft.

RCRA NonGen / NLR:

Focus Map:
9

Date form received by agency: 02/09/2001
Facility name: DRAKE TOOL
Facility address: 10211 GENERAL DR
ORLANDO, FL 32824-8529
EPA ID: FLR000073635
Mailing address: GENERAL DR
ORLANDO, FL 32824-8529
Contact: LEN DRAKE
Contact address: GENERAL DR
ORLANDO, FL 32824-8529
Contact country: US
Contact telephone: 407-859-4221
Contact email: Not reported
EPA Region: 04
Land type: Private
Classification: Non-Generator
Description: Handler: Non-Generators do not presently generate hazardous waste

Owner/Operator Summary:

Owner/operator name: LEN DRAKE
Owner/operator address: 10211 GENERAL DR
ORLANDO, FL 32824
Owner/operator country: US
Owner/operator telephone: Not reported
Owner/operator email: Not reported
Owner/operator fax: Not reported
Owner/operator extension: Not reported
Legal status: Private
Owner/Operator Type: Owner
Owner/Op start date: 03/07/2001
Owner/Op end date: Not reported

Owner/operator name: DRAKE LEN
Owner/operator address: 10211 GENERAL DR
ORLANDO, FL 32824
Owner/operator country: US
Owner/operator telephone: Not reported
Owner/operator email: Not reported
Owner/operator fax: Not reported
Owner/operator extension: Not reported
Legal status: Private
Owner/Operator Type: Owner
Owner/Op start date: 03/07/2001
Owner/Op end date: Not reported

Handler Activities Summary:

U.S. importer of hazardous waste: No
Mixed waste (haz. and radioactive): No
Recycler of hazardous waste: No
Transporter of hazardous waste: No
Treater, storer or disposer of HW: No

Map ID
Direction
Distance
Elevation

MAP FINDINGS

Site

Database(s)

EDR ID Number
EPA ID Number

DRAKE TOOL (Continued)

1005441972

Underground injection activity: No
On-site burner exemption: No
Furnace exemption: No
Used oil fuel burner: No
Used oil processor: No
User oil refiner: No
Used oil fuel marketer to burner: No
Used oil Specification marketer: No
Used oil transfer facility: No
Used oil transporter: No

Hazardous Waste Summary:

Waste code: D001
Waste name: IGNITABLE WASTE

Violation Status: No violations found

Evaluation Action Summary:

Evaluation date: 02/09/2001
Evaluation: COMPLIANCE EVALUATION INSPECTION ON-SITE
Area of violation: Not reported
Date achieved compliance: Not reported
Evaluation lead agency: State

AZ353
ENE
< 1/8
0.046 mi.
241 ft.

GOODYEAR TECHNICIAN TRAINING CENTER
8802 EXCHANGE DRIVE
ORLANDO, FL 32809
Site 1 of 7 in cluster AZ

FL RESP PARTY S117360127
N/A

Actual:
96 ft.
Focus Map:
5

RESP PARTY:
District: Central District
Site Id: 308865
Project Id: 330093
Site Status: CLOSED
Project Manager: JEWSBURY_T
OGC Case Number: Not reported
Initial Date Received: 09/21/2011
Contaminants: Not reported
Offsite Cont Impact: Not reported
Priority Score: Not reported
Datum: NAD83
Method ID: DPHO
Feature: at location of lifts
Object Of Interest: CAP_RAP SITE
Proximity To Object: APPRX
Collect Username: JEWSBURY_T
Collect Affiliation: Florida Department of Environmental Protection
Collect Program Id: CL
Collect Date: 05/31/2012
Map Series Used: IMAGERY_04_09
Map Source Scale: 1250
Interpolation Scale: 1250
Coordinate Accuracy Id: 3
Verify Method Id: DPHO
Verifier Username: JEWSBURY_T
Verifier Affiliation: DEPARTMENT OF ENVIRONMENTAL PROTECTION

Map ID
Direction
Distance
Elevation

MAP FINDINGS

Site

Database(s)

EDR ID Number
EPA ID Number

GOODYEAR TECHNICIAN TRAINING CENTER (Continued)

S117360127

Verifying Program Id: CL
Verification Date: 05/31/2012
Decode for District: Central District
Decode for Datum: North American Datum of 1983
Decode for Method: Digital Aerial Photography With Ground Control
Decode for Off Site COC: Not reported
Decode for V_Method: Digital Aerial Photography With Ground Control
Latitude/Longitude (deg/min/sec): 28 26 19.0194000 / 81 24 41.6507000

BA354 **7-ELEVEN FOOD STORE #24162**
North **8910 S ORANGE BLOSSOM TRL**
< 1/8 **ORLANDO, FL 32809**
0.050 mi.
264 ft. **Site 1 of 3 in cluster BA**

FL LUST **U001363721**
FL UST **N/A**
FL CLEANUP SITES
FL DWM CONTAM
FL Financial Assurance

Actual:
96 ft.
Focus Map:
5

LUST:
Region: STATE
Facility Id: 8512594
Facility Status: OPEN
Facility Type: A - Retail Station
Facility Phone: (407)532-2037
Facility Cleanup Rank: 7166
District: Central District
Lat/Long (dms): 28 26 10.8685 / 81 24 17.0975
Section: 34
Township: 23S
Range: 29E
Feature: Not reported
Method: UNVR
Datum: 0
Score: 10
Score Effective Date: 2012-12-21 00:00:00
Score When Ranked: 25
Operator: CATHY WISE
Name Update: 2008-04-23 00:00:00
Address Update: 2006-08-30 00:00:00

Petroleum Cleanup PCT Facility Score:
Facility Cleanup Status: ONGO - ONGOING
Contact: MILEI AVILES / DAVID PETERSEN
Contact Company: 7-ELEVEN INC - GASOLINE COMP DEPT 0148
Contact Address: PO BOX 711
Contact City/State/Zip: DALLAS, TX 75221
Phone: (407)403-2995
Bad Address Ind: N
State: FL
Zip: 32809, 7916
Score: 10
Score Effective Date: 2012-12-21 00:00:00
Related Party ID: 20385
Primary RP Role: ACCOUNT OWNER
RP Begin Date: 1994-05-20
RP Zip: 711
RP Extension: Not reported

Discharge Cleanup Summary:
Discharge Date: 11/12/1986
PCT Discharge Combined: Not reported

Map ID
Direction
Distance
Elevation

MAP FINDINGS

Site

Database(s)

EDR ID Number
EPA ID Number

7-ELEVEN FOOD STORE #24162 (Continued)

U001363721

Cleanup Required: R - CLEANUP REQUIRED
Discharge Cleanup Status: SA - SA ONGOING
Disch Cleanup Status Date: 10/26/2015
Cleanup Work Status: INACTIVE
Information Source: E - EDI
Other Source Description: Not reported
Eligibility Indicator: E - ELIGIBLE
Site Manager: LYON_CQ
Site Mgr End Date: 5/24/2016
Tank Office: PCTM5 - PETROLEUM CLEANUP TEAM 5

Petroleum Cleanup Program Eligibility:

Facility ID: 8512594
Discharge Date: 11/12/1986
Pct Discharge Combined With: Not reported
Cleanup Required: R - CLEANUP REQUIRED
Discharge Cleanup Status: SA - SA ONGOING
Disch Cleanup Status Date: 10/26/2015
Cleanup Work Status: INACTIVE
Information Source: E - EDI
Other Source Description: Not reported
Application Received Date: 11/24/1986
Cleanup Program: E - EARLY DETECTION INCENTIVE
Eligibility Status: 3/17/1987
Elig Status Date: 3/17/1987
Letter Of Intent Date: Not reported
Redetermined: No
Inspection Date: 2/10/1987
Site Manager: LYON_CQ
Site Mgr End Date: 5/24/2016
Tank Office: PCTM5 - PETROLEUM CLEANUP TEAM 5
Deductible Amount: Not reported
Deductible Paid To Date: 0
Co-Pay Amount: Not reported
Co-Pay Paid To Date: 0
Cap Amount: Not reported

Contaminated Media:

Discharge Date: 11/12/1986
Pct Discharge Combined With: Not reported
Cleanup Required: R - CLEANUP REQUIRED
Discharge Cleanup Status: SA - SA ONGOING
Disch Cleanup Status Date: 10/26/2015
Cleanup Work Status: INACTIVE
Information Source: E - EDI
Other Source Description: Not reported
Elig Indicator: E - ELIGIBLE
Site Manager: LYON_CQ
Site Mgr End Date: 5/24/2016
Tank Office: PCTM5 - PETROLEUM CLEANUP TEAM
Contaminated Drinking Wells: 0
Contaminated Monitoring Well: Yes
Contaminated Soil: No
Contaminated Surface Water: No
Contaminated Ground Water: No
Pollutant: B - Unleaded Gas
Pollutant Other Description: Not reported
Gallons Discharged: Not reported

Map ID
Direction
Distance
Elevation

MAP FINDINGS

Site

Database(s)

EDR ID Number
EPA ID Number

7-ELEVEN FOOD STORE #24162 (Continued)

U001363721

Task Information:

District: CD
Facility ID: 8512594
Facility Status: OPEN
Facility Type: A - Retail Station -
County: ORANGE
County ID: 48
Cleanup Eligibility Status: E
Source Effective Date: Not reported
Discharge Date: 11-12-1986
Cleanup Required: R - CLEANUP REQUIRED
Discharge Cleanup Status: SA - SA ONGOING
Disch Cleanup Status Date: 10-26-2015
SRC Action Type: -
SRC Submit Date: Not reported
SRC Review Date: Not reported
SRC Completion Status: -
SRC Issue Date: Not reported
SRC Comment: Not reported
Cleanup Work Status: INACTIVE
Site Mgr: LYON_CQ
Site Mgr End Date: 05-24-2016
Tank Office: PCTM5 - Team 5
SR Task ID: 21952
SR Cleanup Responsible: RP - RESPONSIBLE PARTY
SR Funding Eligibility Type: -
SR Actual Cost: Not reported
SR Completion Date: Not reported
SR Payment Date: Not reported
SR Oral Date: Not reported
SR Written Date: 11-17-1993
SR Soil Removal: Y
SR Free Product Removal: Not reported
SR Soil Tonnage Removed: Not reported
SR Soil Treatment: Y
SR Other Treatment: Not reported
SR Alternate Proc Received Date: Not reported
SR Alternate Procedure Status: Not reported
SR Alternate Procedure Status Date: Not reported
SR Alternate Procedure Comments: Not reported
SA Task ID: 21953
SA Cleanup Responsible: RP - RESPONSIBLE PARTY
SA Funding Eligibility Type: -
SA Actual Cost: Not reported
SA Completion Date: Not reported
SA Payment Date: Not reported
RAP Task ID: 21954
RAP Cleanup Responsible ID: ST - STATE
RAP Funding Eligibility Type: -
RAP Actual Cost: Not reported
RAP Completion Date: Not reported
RAP Payment Date: Not reported
RAP Last Order Approved: Not reported
RA Task ID: 21955
RA Cleanup Responsible: ST - STATE
RA Funding Eligibility Type: -
RA Years to Complete: Not reported

Map ID
Direction
Distance
Elevation

MAP FINDINGS

Site

Database(s)

EDR ID Number
EPA ID Number

7-ELEVEN FOOD STORE #24162 (Continued)

U001363721

RA Actual Cost: Not reported

[Click here for Florida Oculus:](#)

UST:

Facility Id: 8512594
Facility Status: OPEN
Type Description: Retail Station
Facility Phone: 4075322037
Region: STATE
Positioning Method: UNVR
Lat/Long (dms): 28 26 7 / 81 24 18

Owner:

Owner Id: 20385
Owner Name: 7-ELEVEN INC - GASOLINE COMP DEPT 0148
Owner Address: PO BOX 711
Owner Address 2: ATTN: FL REGION COMPLIANCE MGR
Owner City,St,Zip: DALLAS, TX 75221
Owner Contact: MILEI AVILES /DAVID PETERSEN
Owner Phone: 4074032995

Tank Info:

Name: 7-ELEVEN FOOD STORE #24162
Address: 8910 S ORANGE BLOSSOM TRL
Tank Id: 1
Status: Removed
Status Date: 2/1/2005
Install Date: 1/1/1983
Substance: Unleaded gas
Content Description: Unleaded Gas
Gallons: 10000
Vessel Indicator: TANK
Tank Location: UNDERGROUND
DEP Contractor: P

Name: 7-ELEVEN FOOD STORE #24162
Address: 8910 S ORANGE BLOSSOM TRL
Tank Id: 2
Status: Removed
Status Date: 2/1/2005
Install Date: 1/1/1983
Substance: Unleaded gas
Content Description: Unleaded Gas
Gallons: 10000
Vessel Indicator: TANK
Tank Location: UNDERGROUND
DEP Contractor: P

Name: 7-ELEVEN FOOD STORE #24162
Address: 8910 S ORANGE BLOSSOM TRL
Tank Id: 3
Status: Removed
Status Date: 2/1/2005
Install Date: 1/1/1983
Substance: Unleaded gas
Content Description: Unleaded Gas

Map ID
Direction
Distance
Elevation

MAP FINDINGS

Site

Database(s)

EDR ID Number
EPA ID Number

7-ELEVEN FOOD STORE #24162 (Continued)

U001363721

Gallons: 10000
Vessel Indicator: TANK
Tank Location: UNDERGROUND
DEP Contractor: P

Name: 7-ELEVEN FOOD STORE #24162
Address: 8910 S ORANGE BLOSSOM TRL
Tank Id: 4
Status: In service
Status Date: 2/1/2005
Install Date: 2/1/2005
Substance: Unleaded gas
Content Description: Unleaded Gas
Gallons: 10000
Vessel Indicator: TANK
Tank Location: UNDERGROUND
DEP Contractor: P

Construction:

Tank Id: 4
Construction Category: Primary Construction
Construction Description: Fiberglass

Tank Id: 4
Construction Category: Overfill/Spill
Construction Description: Ball check valve

Tank Id: 4
Construction Category: Overfill/Spill
Construction Description: Spill containment bucket

Tank Id: 4
Construction Category: Overfill/Spill
Construction Description: Flow shut-Off

Tank Id: 4
Construction Category: Overfill/Spill
Construction Description: Tight fill

Tank Id: 4
Construction Category: Overfill/Spill
Construction Description: Level gauges/alarms

Tank Id: 4
Construction Category: Secondary Containment
Construction Description: Double wall

Monitoring:

Tank ID: 4
Monitoring Description: Monitor dbl wall tank space

Tank ID: 4
Monitoring Description: Automatic tank gauging - USTs

Tank ID: 4
Monitoring Description: Mechanical line leak detector

Map ID
Direction
Distance
Elevation

MAP FINDINGS

Site

Database(s)

EDR ID Number
EPA ID Number

7-ELEVEN FOOD STORE #24162 (Continued)

U001363721

Tank ID: 4
Monitoring Description: Monitor dbl wall pipe space

Tank ID: 4
Monitoring Description: Continuous electronic sensing

Tank ID: 4
Monitoring Description: Visual inspect pipe sumps

Tank ID: 4
Monitoring Description: Electronic monitor pipe sumps

Tank ID: 4
Monitoring Description: Visual inspect dispenser liners

Piping:

Tank ID: 4
Piping Category: Secondary Containment
Piping Description: Double wall - pipe jacket

Tank ID: 4
Piping Category: Miscellaneous Attributes
Piping Description: Dispenser liners

Tank ID: 4
Piping Category: Primary Construction
Piping Description: Approved synthetic material

Tank ID: 4
Piping Category: Miscellaneous Attributes
Piping Description: Pressurized piping system

Name: 7-ELEVEN FOOD STORE #24162
Address: 8910 S ORANGE BLOSSOM TRL
Tank Id: 5
Status: In service
Status Date: 2/1/2005
Install Date: 2/1/2005
Substance: Unleaded gas
Content Description: Unleaded Gas
Gallons: 10000
Vessel Indicator: TANK
Tank Location: UNDERGROUND
DEP Contractor: P

Construction:

Tank Id: 5
Construction Category: Primary Construction
Construction Description: Fiberglass

Tank Id: 5
Construction Category: Overfill/Spill
Construction Description: Ball check valve

Tank Id: 5
Construction Category: Overfill/Spill

Map ID
Direction
Distance
Elevation

MAP FINDINGS

Site

Database(s)

EDR ID Number
EPA ID Number

7-ELEVEN FOOD STORE #24162 (Continued)

U001363721

Construction Description: Spill containment bucket

Tank Id: 5
Construction Category: Overfill/Spill
Construction Description: Flow shut-Off

Tank Id: 5
Construction Category: Overfill/Spill
Construction Description: Tight fill

Tank Id: 5
Construction Category: Overfill/Spill
Construction Description: Level gauges/alarms

Tank Id: 5
Construction Category: Secondary Containment
Construction Description: Double wall

Monitoring:

Tank ID: 5
Monitoring Description: Monitor dbl wall tank space

Tank ID: 5
Monitoring Description: Automatic tank gauging - USTs

Tank ID: 5
Monitoring Description: Mechanical line leak detector

Tank ID: 5
Monitoring Description: Monitor dbl wall pipe space

Tank ID: 5
Monitoring Description: Continuous electronic sensing

Tank ID: 5
Monitoring Description: Visual inspect pipe sumps

Tank ID: 5
Monitoring Description: Electronic monitor pipe sumps

Tank ID: 5
Monitoring Description: Visual inspect dispenser liners

Piping:

Tank ID: 5
Piping Category: Miscellaneous Attributes
Piping Description: Pressurized piping system

Tank ID: 5
Piping Category: Secondary Containment
Piping Description: Double wall - pipe jacket

Tank ID: 5
Piping Category: Miscellaneous Attributes
Piping Description: Dispenser liners

Map ID
Direction
Distance
Elevation

MAP FINDINGS

Site

Database(s)

EDR ID Number
EPA ID Number

7-ELEVEN FOOD STORE #24162 (Continued)

U001363721

Tank ID: 5
Piping Category: Primary Construction
Piping Description: Approved synthetic material

[Click here for Florida Oculus:](#)

CLEANUP SITES:

DEP Cleanup Site Key: 58716283
Source Database Name: Storage Tank Contamination Monitoring
Source Database Id: 8512594
CPAC Program Area Id: TK
CLLC Cleanup Category Key: PETRO
RSC2 Remediation Status Key: PENDING
Data Load Date: 05/28/2019
OC3 Office Id: CD
Physical Address Line 2: Not reported
OIC Object Of Interest Id: FACIL
PC2 Proximity Id: EXACT
Calc Coordinates Accuracy Level Id: 4
CMC2 Coordinate Method Id: Digital Aerial Photography With Ground Control
DC4 Datum Id: High Accuracy Reference Network
VSC1 Verification Status: REVIEWED
Collect Username: FENELL_M48
Collect Date: 09/22/2003
Collect Affiliation: CONTRACTOR
Map Source: 1994 doqs
Map Source Scale: 3133
Interpolation Scale: Not reported
Verifier Username: FENELL_M48
Verifier Affiliation: CONTRACTOR
Verification Date: 09/22/2003
Verified Coordinate Method Id: Digital Aerial Photography With Ground Control
Source Database Name Code: STCM
CMC2 Coordinate Method ID Code: DPHO
DC4 Datum ID Code: HARN
Verified Coordinate Method ID Code: DPHO
Comments: Not reported
Latitude/Longitude (deg/min/sec): 28 26 10.8685 / 81 24 17.0975

DWM CONTAM:

Program Site Id: 8512594
Lat DD: 28
Lat MM: 26
Lat SS: 10.8685
Long DD: 81
Long MM: 24
Long SS: 17.0975
Office/ District: CD
Program Area: Storage Tanks
Offsite Contamination: Not reported
Project Manager: Not reported
Priority Score: 10
Datum: 0
Method: UNVR

Map ID
Direction
Distance
Elevation

MAP FINDINGS

Site

Database(s)

EDR ID Number
EPA ID Number

7-ELEVEN FOOD STORE #24162 (Continued)

U001363721

Facility Status: OPEN
Feature: Not reported
Section: 34
Township: 23S
Range: 29E
Staff Assigned: Not reported
Priority (Y/N): Not reported

FL Financial Assurance 3:

Region: 3
Facility ID: 8512594
Facility Phone: 4075322037
Facility Status: OPEN
Facility Type: A
Type Description: Retail Station
DEP CO: C
Financial Responsibility: INSURANCE
Insurance Company: ILLINOIS UNION
Effective Date: 04/30/2008
Expire Date: 04/30/2009
Owner ID: 20385
Owner Name: 7-ELEVEN INC - GASOLINE COMP DEPT 0148
Owner Address: PO BOX 711
Owner Address2: ATTN: FL REGION COMPLIANCE MGR
Owner City,St,Zip: DALLAS, TX 75221
Contact: MILEI AVILES /CATHY WISE
Resp Party Phone: 4072476750

Region: 3
Facility ID: 8512594
Facility Phone: 4075322037
Facility Status: OPEN
Facility Type: A
Type Description: Retail Station
DEP CO: C
Financial Responsibility: INSURANCE
Insurance Company: ILLINOIS UNION
Effective Date: 04/30/2009
Expire Date: 04/30/2010
Owner ID: 20385
Owner Name: 7-ELEVEN INC - GASOLINE COMP DEPT 0148
Owner Address: PO BOX 711
Owner Address2: ATTN: FL REGION COMPLIANCE MGR
Owner City,St,Zip: DALLAS, TX 75221
Contact: MILEI AVILES /CATHY WISE
Resp Party Phone: 4072476750

Region: 3
Facility ID: 8512594
Facility Phone: 4075322037
Facility Status: OPEN
Facility Type: A
Type Description: Retail Station
DEP CO: C
Financial Responsibility: INSURANCE
Insurance Company: ILLINOIS UNION
Effective Date: 04/30/2010

Map ID
Direction
Distance
Elevation

MAP FINDINGS

Site

Database(s)

EDR ID Number
EPA ID Number

7-ELEVEN FOOD STORE #24162 (Continued)

U001363721

Expire Date: 04/30/2011
Owner ID: 20385
Owner Name: 7-ELEVEN INC - GASOLINE COMP DEPT 0148
Owner Address: PO BOX 711
Owner Address2: ATTN: FL REGION COMPLIANCE MGR
Owner City,St,Zip: DALLAS, TX 75221
Contact: MILEI AVILES /CATHY WISE
Resp Party Phone: 4072476750

Region: 3
Facility ID: 8512594
Facility Phone: 4075322037
Facility Status: OPEN
Facility Type: A
Type Description: Retail Station
DEP CO: C
Financial Responsibility: INSURANCE
Insurance Company: ILLINOIS UNION
Effective Date: 04/30/2011
Expire Date: 04/30/2012
Owner ID: 20385
Owner Name: 7-ELEVEN INC - GASOLINE COMP DEPT 0148
Owner Address: PO BOX 711
Owner Address2: ATTN: FL REGION COMPLIANCE MGR
Owner City,St,Zip: DALLAS, TX 75221
Contact: MILEI AVILES /CATHY WISE
Resp Party Phone: 4072476750

Region: 3
Facility ID: 8512594
Facility Phone: 4075322037
Facility Status: OPEN
Facility Type: A
Type Description: Retail Station
DEP CO: C
Financial Responsibility: INSURANCE
Insurance Company: IRONSHORE SPECIALTY INSURANCE CO
Effective Date: 04/30/2012
Expire Date: 12/18/2012
Owner ID: 20385
Owner Name: 7-ELEVEN INC - GASOLINE COMP DEPT 0148
Owner Address: PO BOX 711
Owner Address2: ATTN: FL REGION COMPLIANCE MGR
Owner City,St,Zip: DALLAS, TX 75221
Contact: MILEI AVILES /CATHY WISE
Resp Party Phone: 4072476750

Region: 3
Facility ID: 8512594
Facility Phone: 4075322037
Facility Status: OPEN
Facility Type: A
Type Description: Retail Station
DEP CO: C
Financial Responsibility: INSURANCE
Insurance Company: IRONSHORE SPECIALTY INSURANCE CO
Effective Date: 12/18/2012

Map ID
Direction
Distance
Elevation

MAP FINDINGS

Site

Database(s)

EDR ID Number
EPA ID Number

7-ELEVEN FOOD STORE #24162 (Continued)

U001363721

Expire Date: 12/18/2013
Owner ID: 20385
Owner Name: 7-ELEVEN INC - GASOLINE COMP DEPT 0148
Owner Address: PO BOX 711
Owner Address2: ATTN: FL REGION COMPLIANCE MGR
Owner City,St,Zip: DALLAS, TX 75221
Contact: MILEI AVILES /CATHY WISE
Resp Party Phone: 4072476750

Region: 3
Facility ID: 8512594
Facility Phone: 4075322037
Facility Status: OPEN
Facility Type: A
Type Description: Retail Station
DEP CO: C

Financial Responsibility: INSURANCE
Insurance Company: IRONSHORE SPECIALTY INSURANCE CO
Effective Date: 12/18/2013
Expire Date: 12/18/2014
Owner ID: 20385
Owner Name: 7-ELEVEN INC - GASOLINE COMP DEPT 0148
Owner Address: PO BOX 711
Owner Address2: ATTN: FL REGION COMPLIANCE MGR
Owner City,St,Zip: DALLAS, TX 75221
Contact: MILEI AVILES /CATHY WISE
Resp Party Phone: 4072476750

Region: 3
Facility ID: 8512594
Facility Phone: 4075322037
Facility Status: OPEN
Facility Type: A
Type Description: Retail Station
DEP CO: C

Financial Responsibility: INSURANCE
Insurance Company: IRONSHORE SPECIALTY INSURANCE CO
Effective Date: 12/18/2014
Expire Date: 12/18/2015
Owner ID: 20385
Owner Name: 7-ELEVEN INC - GASOLINE COMP DEPT 0148
Owner Address: PO BOX 711
Owner Address2: ATTN: FL REGION COMPLIANCE MGR
Owner City,St,Zip: DALLAS, TX 75221
Contact: MILEI AVILES /CATHY WISE
Resp Party Phone: 4072476750

Region: 3
Facility ID: 8512594
Facility Phone: 4075322037
Facility Status: OPEN
Facility Type: A
Type Description: Retail Station
DEP CO: C

Financial Responsibility: INSURANCE
Insurance Company: IRONSHORE SPECIALTY INSURANCE CO
Effective Date: 12/18/2015

Map ID
Direction
Distance
Elevation

MAP FINDINGS

Site

Database(s)

EDR ID Number
EPA ID Number

7-ELEVEN FOOD STORE #24162 (Continued)

U001363721

Expire Date: 12/18/2016
Owner ID: 20385
Owner Name: 7-ELEVEN INC - GASOLINE COMP DEPT 0148
Owner Address: PO BOX 711
Owner Address2: ATTN: FL REGION COMPLIANCE MGR
Owner City,St,Zip: DALLAS, TX 75221
Contact: MILEI AVILES /CATHY WISE
Resp Party Phone: 4072476750

Region: 3
Facility ID: 8512594
Facility Phone: 4075322037
Facility Status: OPEN
Facility Type: A
Type Description: Retail Station
DEP CO: C

Financial Responsibility: INSURANCE
Insurance Company: IRONSHORE SPECIALTY INSURANCE CO
Effective Date: 12/18/2016
Expire Date: 12/18/2017
Owner ID: 20385
Owner Name: 7-ELEVEN INC - GASOLINE COMP DEPT 0148
Owner Address: PO BOX 711
Owner Address2: ATTN: FL REGION COMPLIANCE MGR
Owner City,St,Zip: DALLAS, TX 75221
Contact: MILEI AVILES /CATHY WISE
Resp Party Phone: 4072476750

Region: 3
Facility ID: 8512594
Facility Phone: 4075322037
Facility Status: OPEN
Facility Type: A
Type Description: Retail Station
DEP CO: C
Financial Responsibility: INSURANCE
Insurance Company: IRONSHORE SPECIALTY INSURANCE CO
Effective Date: 12/18/2017
Expire Date: 12/18/2018
Owner ID: 20385
Owner Name: 7-ELEVEN INC - GASOLINE COMP DEPT 0148
Owner Address: PO BOX 711
Owner Address2: ATTN: FL REGION COMPLIANCE MGR
Owner City,St,Zip: DALLAS, TX 75221
Contact: MILEI AVILES /CATHY WISE
Resp Party Phone: 4072476750

BA355 7-11 #24162
North 8910 S ORANGE BLOSSOM TR
< 1/8 ORLANDO, FL 32809
0.050 mi.
264 ft. Site 2 of 3 in cluster BA

FINDS 1008001756
ECHO N/A

Actual: FINDS:
96 ft.
Focus Map: Registry ID: 110020727515
5 Environmental Interest/Information System

Map ID
 Direction
 Distance
 Elevation

MAP FINDINGS

Site

Database(s)

EDR ID Number
 EPA ID Number

7-11 #24162 (Continued)

1008001756

US National Pollutant Discharge Elimination System (NPDES) module of the Compliance Information System (ICIS) tracks surface water permits issued under the Clean Water Act. Under NPDES, all facilities that discharge pollutants from any point source into waters of the United States are required to obtain a permit. The permit will likely contain limits on what can be discharged, impose monitoring and reporting requirements, and include other provisions to ensure that the discharge does not adversely affect water quality.

Florida Environmental System Today Application (FIESTA) Data Maintenance (FDM) system maintains entity, environmental interest and affiliation data for the State of Florida.

Click this hyperlink while viewing on your computer to access additional FINDS: detail in the EDR Site Report.

ECHO:

Envid: 1008001756
 Registry ID: 110020727515
 DFR URL: <http://echo.epa.gov/detailed-facility-report?fid=110020727515>

BA356
North
< 1/8
0.050 mi.
264 ft.

7-ELEVEN FOOD STORE #24162
8910 S ORANGE BLOSSOM TRL
ORLANDO, FL

FL RGA LUST **S115159192**
N/A

Site 3 of 3 in cluster BA

Actual:
96 ft.

RGA LUST:

Focus Map:
5

2012	7-ELEVEN FOOD STORE #24162	8910 S ORANGE BLOSSOM TRL
2011	7-ELEVEN FOOD STORE #24162	8910 S ORANGE BLOSSOM TRL
2010	7-ELEVEN FOOD STORE #24162	8910 S ORANGE BLOSSOM TRL
2009	7-ELEVEN FOOD STORE #24162	8910 S ORANGE BLOSSOM TRL
2008	7-ELEVEN FOOD STORE #24162	8910 S ORANGE BLOSSOM TRL
2007	7-ELEVEN FOOD STORE #24162	8910 S ORANGE BLOSSOM TRL
2006	7-ELEVEN FOOD STORE #24162	8910 S ORANGE BLOSSOM TRL
2005	7-ELEVEN FOOD STORE #24162	8910 S ORANGE BLOSSOM TRL
2004	7-ELEVEN FOOD STORE #24162	8910 S ORANGE BLOSSOM TRL
2003	7-ELEVEN FOOD STORE #24162	8910 S ORANGE BLOSSOM TRL
2002	7-ELEVEN FOOD STORE #24162	8910 S ORANGE BLOSSOM TRL
2001	7-ELEVEN FOOD STORE #24162	8910 S ORANGE BLOSSOM TRL
2000	7-ELEVEN FOOD STORE #24162	8910 S ORANGE BLOSSOM TRL
1999	7-ELEVEN FOOD STORE #24162	8910 S ORANGE BLOSSOM TRL
1998	7-ELEVEN FOOD STORE #24162	8910 S ORANGE BLOSSOM TRL
1997	7-ELEVEN FOOD STORE #24162	8910 S ORANGE BLOSSOM TRL

MAP FINDINGS

Map ID
Direction
Distance
Elevation

Site

Database(s)

EDR ID Number
EPA ID Number

BB357 **ORLANDO AIRGAS DRY ICE**
SSE **851 GILLS DR STE 100**
< 1/8 **ORLANDO, FL 32824**
0.051 mi.
270 ft. **Site 1 of 2 in cluster BB**

FL TIER 2 **S122438022**
N/A

Actual: TIER 2:
94 ft. Name: ORLANDO AIRGAS DRY ICE
Focus Map: Address: 851 GILLS DR STE 100
5 City,State,Zip: ORLANDO, FL 32824-8058

Year: 2018
Facility Id: 6372704
Active Date: Not reported
Inactive Date: Not reported
Sale Pending: Not reported
Original Date: Not reported
PLOT Source: Not reported
Latitude: Not reported
Longitude: Not reported
LEPC District: Not reported
Counties: Not reported
SERC: Not reported
Program Level: Not reported
PRIME: Not reported
SIC Code: Not reported
SIC Code 2: Not reported
NAICS Code: 325120
Last Modified Date: 01/25/2019
First Submit Date: 01/25/2019
Data Submitted By: Herbert W Marlowe II
Company Name: Airgas Dry Ice and Carbonic
Comments: Not reported

Contact:
Contact ID: Not reported
Year: 2018
Facility Id: 6372704
Contact Type: Owner / Operator
Contact Name: Amber Vanderkooy
Contact Title: Not reported
Contact Phone: Not reported
Contact 24Hr Phone: Not reported
Contact Telephone 2: Not reported
Contact Telephone 3: Not reported
Contact Telephone 4: Not reported
Contact Telephone 5: Not reported
Contact Telephone 6: Not reported
Contact Email: amber.vanderkooy@airgas.com

Name: ORLANDO AIRGAS DRY ICE
Address: 851 GILLS DR STE 100
City,State,Zip: ORLANDO, FL 32824-8058

Year: 2017
Facility Id: 6069127
Active Date: Not reported
Inactive Date: Not reported

Map ID
Direction
Distance
Elevation

MAP FINDINGS

Site

Database(s)

EDR ID Number
EPA ID Number

ORLANDO AIRGAS DRY ICE (Continued)

S122438022

Sale Pending: Not reported
Original Date: Not reported
PLOT Source: Not reported
Latitude: Not reported
Longitude: Not reported
LEPC District: Not reported
Counties: Not reported
SERC: Not reported
Program Level: Not reported
PRIME: Not reported
SIC Code: Not reported
SIC Code 2: Not reported
NAICS Code: 325120
Last Modified Date: 01/05/2018
First Submit Date: 01/05/2018
Data Submitted By: Herbert W Marlowe II
Company Name: Airgas Dry Ice and Carbonic
Comments: Not reported

Contact:

Contact ID: Not reported
Year: 2017
Facility Id: 6069127
Contact Type: Emergency Contact
Contact Name: Joe Wayne
Contact Title: Not reported
Contact Phone: 410-320-4613
Contact 24Hr Phone: Not reported
Contact Telephone 2: 407-425-4645
Contact Telephone 3: Not reported
Contact Telephone 4: 813-475-5449
Contact Telephone 5: Not reported
Contact Telephone 6: 404-384-8616
Contact Email: joe.wayne@airgas.com

BB358 LIBERTY BEELINE - LOT 3
SSE 851 GILLS DR
< 1/8 ORLANDO, FL 32824
0.051 mi.
270 ft. Site 2 of 2 in cluster BB

FINDS 1010495378
ECHO N/A

Actual: FINDS:
94 ft.

Focus Map: Registry ID: 110032761740
5

Environmental Interest/Information System

US National Pollutant Discharge Elimination System (NPDES) module of the Compliance Information System (ICIS) tracks surface water permits issued under the Clean Water Act. Under NPDES, all facilities that discharge pollutants from any point source into waters of the United States are required to obtain a permit. The permit will likely contain limits on what can be discharged, impose monitoring and reporting requirements, and include other provisions to ensure that the discharge does not adversely affect water quality.

Map ID
 Direction
 Distance
 Elevation

MAP FINDINGS

Site

Database(s)

EDR ID Number
 EPA ID Number

LIBERTY BEELINE - LOT 3 (Continued)

1010495378

Florida Environmental System Today Application (FIESTA) Data Maintenance (FDM) system maintains entity, environmental interest and affiliation data for the State of Florida.

[Click this hyperlink](#) while viewing on your computer to access additional FINDS: detail in the EDR Site Report.

ECHO:

Envid: 1010495378
 Registry ID: 110032761740
 DFR URL: <http://echo.epa.gov/detailed-facility-report?fid=110032761740>

359
West
< 1/8
0.054 mi.
283 ft.

PLANTATION OAKS SENIOR LIVING
9311 SOUTH ORANGE BLOSSOM TRAIL
ORLANDO, FL 32837

FL ASBESTOS **S121157819**
N/A

Actual:
94 ft.
Focus Map:
5

ASBESTOS:
 Facility ID: AS09504207
 Notification ID: 85773
 Notification Type: ORIGINAL
 Project Type: DEMOLITION
 Notification Status: REVIEWED
 Site Name: PLANTATION OAKS SENIOR LIVING
 Ordered Demolition?: Not reported
 Annual Notification: Not reported
 Owner Name: PLANTATION OAKS SENIOR LIVING
 Contractor Name: HEMBREE CONSTRUCTION, INC.
 Start Date: 01/12/2015
 Finish Date: 02/10/2016
 Cementitious RACM: Not reported
 Cementitious SF: 0
 Floor RACM: Not reported
 Floor SF: 0
 Pipe RACM: Not reported
 Pipe SF: 0
 CF RACM: 0
 Roof RACM: Not reported
 Roof SF: 0
 Surface Mat RACM: Not reported
 Surface Mat SF: 0
 Waste Disposal Site: VISTA LANDFILL, LLC (BUTTREY/KEENE RD SOUTH)
 Waste Disposal Address: 242 WEST KEENE RD
 Waste Disposal City: APOPKA
 Waste Disposal State: FL
 Waste Disposal Zip: 32703-7922
 Transporter Name: Not reported
 Contractor is Transporter: Y
 Waste Disp ID: 87081
 Waste Disp Source: W
 Transporter Address: Not reported
 Transporter City: Not reported
 Transporter State: Not reported
 Transporter Zip: Not reported
 Date Receive: Not reported

Map ID
Direction
Distance
Elevation

MAP FINDINGS

Site

Database(s)

EDR ID Number
EPA ID Number

PLANTATION OAKS SENIOR LIVING (Continued)

S121157819

Facility ID: AS09504207
Notification ID: 85821
Notification Type: ORIGINAL
Project Type: RENOVATION
Notification Status: REVIEWED
Site Name: 9311 S ORANGE BLOSSOM TRAIL
Ordered Demolition?: N
Annual Notification: Not reported
Owner Name: PLANTATION OAKS SENIOR LIVING
Contractor Name: HEMBREE CONSTRUCTION, INC.
Start Date: 12/21/2015
Finish Date: 01/10/2016
Cementitious RACM: Not reported
Cementitious SF: Not reported
Floor RACM: Not reported
Floor SF: Not reported
Pipe RACM: Not reported
Pipe SF: Not reported
CF RACM: Not reported
Roof RACM: Not reported
Roof SF: Not reported
Surface Mat RACM: Not reported
Surface Mat SF: 36222
Waste Disposal Site: VISTA LANDFILL, LLC (BUTTREY/KEENE RD SOUTH)
Waste Disposal Address: 242 WEST KEENE RD
Waste Disposal City: APOPKA
Waste Disposal State: FL
Waste Disposal Zip: 32703-7922
Transporter Name: Not reported
Contractor is Transporter: Y
Waste Disp ID: 87081
Waste Disp Source: W
Transporter Address: Not reported
Transporter City: Not reported
Transporter State: FL
Transporter Zip: Not reported
Date Receive: Not reported

BC360 **STANDARD MOTOR PRODUCTS**
North **170 SUNPORT LANE**
< 1/8 **ORLANDO, FL 32809**
0.054 mi.
283 ft. **Site 1 of 4 in cluster BC**

FL AIRS **S107724097**
FL TIER 2 **N/A**
FL NPDES

Actual: **AIRS:**
94 ft. Name: SMP ELECTRONICS
Focus Map: Address: Not reported
3 City,State,Zip: FL
Facility ID: 950356
Facility Status: I
Office: Not reported
Category: POINT
Owner Name: Smp Electronics
SIC Code: Electronic & Other Electrical Equipment & Componen
Title V: N
Contact Name: Haroon Abass
Contact Address: 170 Sunport Lane
Contact Address 2: Not reported

Map ID
Direction
Distance
Elevation

MAP FINDINGS

Site

Database(s)

EDR ID Number
EPA ID Number

STANDARD MOTOR PRODUCTS (Continued)

S107724097

Contact City: Orlando
Issue Date: 07/30/2013
Contact Zip Code: 32809
Contact Zip4: Not reported
Contact Phone: 407-541-2211
Contact EMail: haroon.abass@smpcorp.com
Permit Number: 0950356008AO
Expiration Date: 07/30/2018
UTM Zone: Not reported
UTM North: Not reported
UTM East: Not reported
Latitude Direction: Not reported
Latitude Minute: Not reported
Latitude Second: Not reported
Longitude Direction: Not reported
Longitude Minute: Not reported
Longitude Second: Not reported

TIER 2:

Name: STANDARD MOTOR PRODUCTS
Address: 170 SUNPORT LANE
City,State,Zip: ORLANDO, FL 32809
Year: Not reported
Facility Id: Not reported
Active Date: 01/01/1980
Inactive Date: Not reported
Sale Pending: False
Original Date: Not reported
PLOT Source: GPS
Latitude: 28.447500
Longitude: -81.375000
LEPC District: 6
Counties: Volusia,Seminole,Osceola,Orange,Lake,Brevard,
SERC: 29803
Program Level: 0
PRIME: 24467
SIC Code: 3694
SIC Code 2: Not reported
NAICS Code: 336322

Company Info:

Company Name: STANDARD MOTOR PRODUCTS
Company Address: 170 SUNPORT LANE
Company City,St,Zip: ORLANDO, FL 32809-
Company Phone: Not reported
Company Fax: Not reported
Company Email: Not reported
FEI Number: -
Comany Contact Name: KAREN DIEHL
Cmpny Contact Phone: 407-541-2319
Reduced Fees: False
Exempt Fees: False
Electronic Filing: False
Employee: Not reported
Comments: Not reported

Map ID
Direction
Distance
Elevation

MAP FINDINGS

Site

Database(s)

EDR ID Number
EPA ID Number

STANDARD MOTOR PRODUCTS (Continued)

S107724097

WASTEWATER:

Facility ID: FLRNEF081
Facility Type: Stormwater No Exposure Certification
Status: Active - Existing, permitted facility/site for which effluent, reclaimed water or wastewater residual discharge into the environment and/or monitoring is taking place.

District Office: TLST
NPDES Permitted Site: Not reported
Environmental Interest: Not reported
Owner Type: Private
Permit Capacity: Not reported
Party Name: Haroon Abass, PMTE
Company Name: Standard Motor Product Inc
RP Address: 37-18 Northern Blvd
RP Address 2: Not reported
RP City,Stat,Zip: Long Island City NY 11101-1631
Telephone: 4075412201
Email: haroon.abass@smpcorp.com
Issue Date: 03/26/2017
Effective Date: 03/26/2017
Expiration Date: 03/25/2022
DOC Description: Generic Permit
Latitude Degrees: 28
Latitude Minutes: 26
Latitude Seconds: 50
Longitude Degrees: 81
Longitude Minutes: 22
Longitude Seconds: 22
Treatment: Not reported
Decode For Fstatus: Active

BC361
North
< 1/8
0.054 mi.
283 ft.

STANDARD MOTOR ELECTRONICS
170 SUNPORT LANE
ORLANDO, FL 32809
Site 2 of 4 in cluster BC

FINDS 1016086335
ECHO N/A

Actual:
94 ft.

FINDS:

Focus Map:
3

Registry ID: 110001412383

Environmental Interest/Information System

AFS (Aerometric Information Retrieval System (AIRS) Facility Subsystem) replaces the former Compliance Data System (CDS), the National Emission Data System (NEDS), and the Storage and Retrieval of Aerometric Data (SAROAD). AIRS is the national repository for information concerning airborne pollution in the United States. AFS is used to track emissions and compliance data from industrial plants. AFS data are utilized by states to prepare State Implementation Plans to comply with regulatory programs and by EPA as an input for the estimation of total national emissions. AFS is undergoing a major redesign to support facility operating permits required under Title V of the Clean Air Act.

AIR SYNTHETIC MINOR

US EPA TRIS (Toxics Release Inventory System) contains information

Map ID
Direction
Distance
Elevation

MAP FINDINGS

Site

Database(s)

EDR ID Number
EPA ID Number

STANDARD MOTOR ELECTRONICS (Continued)

1016086335

from facilities on the amounts of over 300 listed toxic chemicals that these facilities release directly to air, water, land, or that are transported off-site.

RCRAInfo is a national information system that supports the Resource Conservation and Recovery Act (RCRA) program through the tracking of events and activities related to facilities that generate, transport, and treat, store, or dispose of hazardous waste. RCRAInfo allows RCRA program staff to track the notification, permit, compliance, and corrective action activities required under RCRA.

US National Pollutant Discharge Elimination System (NPDES) module of the Compliance Information System (ICIS) tracks surface water permits issued under the Clean Water Act. Under NPDES, all facilities that discharge pollutants from any point source into waters of the United States are required to obtain a permit. The permit will likely contain limits on what can be discharged, impose monitoring and reporting requirements, and include other provisions to ensure that the discharge does not adversely affect water quality.

Florida Environmental System Today Application (FIESTA) Data Maintenance (FDM) system maintains entity, environmental interest and affiliation data for the State of Florida.

[Click this hyperlink](#) while viewing on your computer to access additional FINDS: detail in the EDR Site Report.

ECHO:

Envid: 1016086335
Registry ID: 110001412383
DFR URL: <http://echo.epa.gov/detailed-facility-report?fid=110001412383>

BC362
North
< 1/8
0.054 mi.
283 ft.

SMP ELECTRONICS
170 SUNPORT LN
ORLANDO, FL 32809
Site 3 of 4 in cluster BC

RCRA-CESQG 1001123173
TRIS 32809STNDR170SU
US AIRS

Actual:
94 ft.

RCRA-CESQG:

Date form received by agency: 04/03/2015
Facility name: STANDARD MOTOR PRODUCTS INC
Facility address: 170 SUNPORT LN
ORLANDO, FL 32809-8101

EPA ID: FLR000025015
Mailing address: SUNPORT LN
ORLANDO, FL 32809-8101

Contact: ROBERT MOORE
Contact address: SUNPORT LN
ORLANDO, FL 32809-8101

Contact country: US
Contact telephone: 407-541-2211
Contact email: ROBERT.MOORE@SMPCORP.COM

EPA Region: 04
Classification: Conditionally Exempt Small Quantity Generator
Description: Handler: generates 100 kg or less of hazardous waste per calendar month, and accumulates 1000 kg or less of hazardous waste at any time;

Map ID
Direction
Distance
Elevation

MAP FINDINGS

Site

Database(s)

EDR ID Number
EPA ID Number

SMP ELECTRONICS (Continued)

1001123173

or generates 1 kg or less of acutely hazardous waste per calendar month, and accumulates at any time: 1 kg or less of acutely hazardous waste; or 100 kg or less of any residue or contaminated soil, waste or other debris resulting from the cleanup of a spill, into or on any land or water, of acutely hazardous waste; or generates 100 kg or less of any residue or contaminated soil, waste or other debris resulting from the cleanup of a spill, into or on any land or water, of acutely hazardous waste during any calendar month, and accumulates at any time: 1 kg or less of acutely hazardous waste; or 100 kg or less of any residue or contaminated soil, waste or other debris resulting from the cleanup of a spill, into or on any land or water, of acutely hazardous waste

Owner/Operator Summary:

Owner/operator name: STANDARD MOTOR PRODUCT INC
Owner/operator address: 3718 NORTHERN BLVD
LONG ISLAND CITY, NY 11101
US
Owner/operator country: US
Owner/operator telephone: Not reported
Owner/operator email: Not reported
Owner/operator fax: Not reported
Owner/operator extension: Not reported
Legal status: Private
Owner/Operator Type: Owner
Owner/Op start date: 06/06/1995
Owner/Op end date: 12/02/1996

Owner/operator name: STANDARD MOTOR PRODUCT INC
Owner/operator address: 37-18 NORTHERN BLVD
LONG ISLAND CITY, NY 11101
US
Owner/operator country: US
Owner/operator telephone: 718-392-0200
Owner/operator email: Not reported
Owner/operator fax: Not reported
Owner/operator extension: Not reported
Legal status: Private
Owner/Operator Type: Operator
Owner/Op start date: 04/08/1997
Owner/Op end date: Not reported

Owner/operator name: PRECISION PARTNERS LTD
Owner/operator address: 230 ERNESTINE ST
ORLANDO, FL 32801
US
Owner/operator country: US
Owner/operator telephone: 407-843-8110
Owner/operator email: Not reported
Owner/operator fax: Not reported
Owner/operator extension: Not reported
Legal status: Private
Owner/Operator Type: Owner
Owner/Op start date: 06/06/1995
Owner/Op end date: Not reported

Handler Activities Summary:

U.S. importer of hazardous waste: No
Mixed waste (haz. and radioactive): No

Map ID
Direction
Distance
Elevation

MAP FINDINGS

Site

Database(s)

EDR ID Number
EPA ID Number

SMP ELECTRONICS (Continued)

1001123173

Recycler of hazardous waste: No
Transporter of hazardous waste: No
Treater, storer or disposer of HW: No
Underground injection activity: No
On-site burner exemption: No
Furnace exemption: No
Used oil fuel burner: No
Used oil processor: No
User oil refiner: No
Used oil fuel marketer to burner: No
Used oil Specification marketer: No
Used oil transfer facility: No
Used oil transporter: No

Historical Generators:

Date form received by agency: 10/14/2014
Site name: STANDARD MOTOR PRODUCTS INC
Classification: Small Quantity Generator

Date form received by agency: 09/13/2011
Site name: STANDARD MOTOR PRODUCTS INC
Classification: Conditionally Exempt Small Quantity Generator

Date form received by agency: 12/02/1996
Site name: STANDARD MOTOR ELECTRONICS
Classification: Small Quantity Generator

Hazardous Waste Summary:

. Waste code: D001
. Waste name: IGNITABLE WASTE

. Waste code: D008
. Waste name: LEAD

Violation Status: No violations found

TRIS:

[Click this hyperlink](#) while viewing on your computer to access
1 additional US_TRIS: record(s) in the EDR Site Report.

US AIRS (AFS):

Envid: 1001123173
Region Code: 04
County Code: FL095
Programmatic ID: AIR FL0000001209500356
Facility Registry ID: 110001412383
D and B Number: Not reported
Facility Site Name: SMP ELECTRONICS
Primary SIC Code: 3694
NAICS Code: 336320
Default Air Classification Code: SMI
Facility Type of Ownership Code: POF
Air CMS Category Code: SMI
HPV Status: Not reported

Map ID
Direction
Distance
Elevation

MAP FINDINGS

Site

Database(s)

EDR ID Number
EPA ID Number

SMP ELECTRONICS (Continued)

1001123173

US AIRS (AFS):

Region Code: 04
Programmatic ID: AIR FL0000001209500356
Facility Registry ID: 110001412383
Air Operating Status Code: OPR
Default Air Classification Code: SMI
Air Program: State Implementation Plan for National Primary and Secondary Ambient Air Quality Standards
Activity Date: 2008-02-18 00:00:00
Activity Status Date: Not reported
Activity Group: Compliance Monitoring
Activity Type: Inspection/Evaluation
Activity Status: Not reported

Region Code: 04
Programmatic ID: AIR FL0000001209500356
Facility Registry ID: 110001412383
Air Operating Status Code: OPR
Default Air Classification Code: SMI
Air Program: State Implementation Plan for National Primary and Secondary Ambient Air Quality Standards
Activity Date: 2008-04-02 00:00:00
Activity Status Date: Not reported
Activity Group: Compliance Monitoring
Activity Type: Inspection/Evaluation
Activity Status: Not reported

Region Code: 04
Programmatic ID: AIR FL0000001209500356
Facility Registry ID: 110001412383
Air Operating Status Code: OPR
Default Air Classification Code: SMI
Air Program: State Implementation Plan for National Primary and Secondary Ambient Air Quality Standards
Activity Date: 2008-09-25 00:00:00
Activity Status Date: Not reported
Activity Group: Compliance Monitoring
Activity Type: Inspection/Evaluation
Activity Status: Not reported

Region Code: 04
Programmatic ID: AIR FL0000001209500356
Facility Registry ID: 110001412383
Air Operating Status Code: OPR
Default Air Classification Code: SMI
Air Program: State Implementation Plan for National Primary and Secondary Ambient Air Quality Standards
Activity Date: 2009-01-07 00:00:00
Activity Status Date: Not reported
Activity Group: Compliance Monitoring
Activity Type: Inspection/Evaluation
Activity Status: Not reported

Region Code: 04
Programmatic ID: AIR FL0000001209500356
Facility Registry ID: 110001412383
Air Operating Status Code: OPR
Default Air Classification Code: SMI
Air Program: State Implementation Plan for National Primary and Secondary Ambient Air Quality Standards
Activity Date: 2009-09-28 00:00:00
Activity Status Date: Not reported

Map ID
Direction
Distance
Elevation

MAP FINDINGS

Site

Database(s)

EDR ID Number
EPA ID Number

SMP ELECTRONICS (Continued)

1001123173

Activity Group: Compliance Monitoring
Activity Type: Inspection/Evaluation
Activity Status: Not reported

Region Code: 04
Programmatic ID: AIR FL0000001209500356
Facility Registry ID: 110001412383
Air Operating Status Code: OPR
Default Air Classification Code: SMI
Air Program: State Implementation Plan for National Primary and Secondary Ambient Air Quality Standards
Activity Date: 2010-01-28 00:00:00
Activity Status Date: Not reported
Activity Group: Compliance Monitoring
Activity Type: Inspection/Evaluation
Activity Status: Not reported

Region Code: 04
Programmatic ID: AIR FL0000001209500356
Facility Registry ID: 110001412383
Air Operating Status Code: OPR
Default Air Classification Code: SMI
Air Program: State Implementation Plan for National Primary and Secondary Ambient Air Quality Standards
Activity Date: 2010-09-23 00:00:00
Activity Status Date: Not reported
Activity Group: Compliance Monitoring
Activity Type: Inspection/Evaluation
Activity Status: Not reported

Region Code: 04
Programmatic ID: AIR FL0000001209500356
Facility Registry ID: 110001412383
Air Operating Status Code: OPR
Default Air Classification Code: SMI
Air Program: State Implementation Plan for National Primary and Secondary Ambient Air Quality Standards
Activity Date: 2011-01-27 00:00:00
Activity Status Date: Not reported
Activity Group: Compliance Monitoring
Activity Type: Inspection/Evaluation
Activity Status: Not reported

Region Code: 04
Programmatic ID: AIR FL0000001209500356
Facility Registry ID: 110001412383
Air Operating Status Code: OPR
Default Air Classification Code: SMI
Air Program: State Implementation Plan for National Primary and Secondary Ambient Air Quality Standards
Activity Date: 2011-09-22 00:00:00
Activity Status Date: Not reported
Activity Group: Compliance Monitoring
Activity Type: Inspection/Evaluation
Activity Status: Not reported

Region Code: 04
Programmatic ID: AIR FL0000001209500356
Facility Registry ID: 110001412383
Air Operating Status Code: OPR
Default Air Classification Code: SMI

Map ID
Direction
Distance
Elevation

MAP FINDINGS

Site

Database(s)

EDR ID Number
EPA ID Number

SMP ELECTRONICS (Continued)

1001123173

Air Program: State Implementation Plan for National Primary and Secondary Ambient Air Quality Standards
Activity Date: 2012-01-24 00:00:00
Activity Status Date: Not reported
Activity Group: Compliance Monitoring
Activity Type: Inspection/Evaluation
Activity Status: Not reported

Region Code: 04
Programmatic ID: AIR FL0000001209500356
Facility Registry ID: 110001412383
Air Operating Status Code: OPR
Default Air Classification Code: SMI
Air Program: State Implementation Plan for National Primary and Secondary Ambient Air Quality Standards
Activity Date: 2013-01-10 00:00:00
Activity Status Date: Not reported
Activity Group: Compliance Monitoring
Activity Type: Inspection/Evaluation
Activity Status: Not reported

Region Code: 04
Programmatic ID: AIR FL0000001209500356
Facility Registry ID: 110001412383
Air Operating Status Code: OPR
Default Air Classification Code: SMI
Air Program: State Implementation Plan for National Primary and Secondary Ambient Air Quality Standards
Activity Date: 2013-04-09 00:00:00
Activity Status Date: Not reported
Activity Group: Compliance Monitoring
Activity Type: Inspection/Evaluation
Activity Status: Not reported

Region Code: 04
Programmatic ID: AIR FL0000001209500356
Facility Registry ID: 110001412383
Air Operating Status Code: OPR
Default Air Classification Code: SMI
Air Program: State Implementation Plan for National Primary and Secondary Ambient Air Quality Standards
Activity Date: 2013-08-09 00:00:00
Activity Status Date: Not reported
Activity Group: Compliance Monitoring
Activity Type: Inspection/Evaluation
Activity Status: Not reported

Region Code: 04
Programmatic ID: AIR FL0000001209500356
Facility Registry ID: 110001412383
Air Operating Status Code: OPR
Default Air Classification Code: SMI
Air Program: State Implementation Plan for National Primary and Secondary Ambient Air Quality Standards
Activity Date: 2014-01-14 00:00:00
Activity Status Date: Not reported
Activity Group: Compliance Monitoring
Activity Type: Inspection/Evaluation
Activity Status: Not reported

Region Code: 04
Programmatic ID: AIR FL0000001209500356

Map ID
Direction
Distance
Elevation

MAP FINDINGS

Site

Database(s)

EDR ID Number
EPA ID Number

SMP ELECTRONICS (Continued)

1001123173

Facility Registry ID: 110001412383
Air Operating Status Code: OPR
Default Air Classification Code: SMI
Air Program: Title V Permits
Activity Date: 1998-04-01 00:00:00
Activity Status Date: Not reported
Activity Group: Compliance Monitoring
Activity Type: Inspection/Evaluation
Activity Status: Not reported

Region Code: 04
Programmatic ID: AIR FL0000001209500356
Facility Registry ID: 110001412383
Air Operating Status Code: OPR
Default Air Classification Code: SMI
Air Program: Title V Permits
Activity Date: 1999-01-20 00:00:00
Activity Status Date: Not reported
Activity Group: Compliance Monitoring
Activity Type: Inspection/Evaluation
Activity Status: Not reported

Region Code: 04
Programmatic ID: AIR FL0000001209500356
Facility Registry ID: 110001412383
Air Operating Status Code: OPR
Default Air Classification Code: SMI
Air Program: Title V Permits
Activity Date: 2000-08-17 00:00:00
Activity Status Date: Not reported
Activity Group: Compliance Monitoring
Activity Type: Inspection/Evaluation
Activity Status: Not reported

Region Code: 04
Programmatic ID: AIR FL0000001209500356
Facility Registry ID: 110001412383
Air Operating Status Code: OPR
Default Air Classification Code: SMI
Air Program: Title V Permits
Activity Date: 2001-05-10 00:00:00
Activity Status Date: Not reported
Activity Group: Compliance Monitoring
Activity Type: Inspection/Evaluation
Activity Status: Not reported

Region Code: 04
Programmatic ID: AIR FL0000001209500356
Facility Registry ID: 110001412383
Air Operating Status Code: OPR
Default Air Classification Code: SMI
Air Program: Title V Permits
Activity Date: 2002-02-28 00:00:00
Activity Status Date: Not reported
Activity Group: Compliance Monitoring
Activity Type: Inspection/Evaluation
Activity Status: Not reported

Map ID
Direction
Distance
Elevation

MAP FINDINGS

Site

Database(s)

EDR ID Number
EPA ID Number

SMP ELECTRONICS (Continued)

1001123173

Region Code: 04
Programmatic ID: AIR FL0000001209500356
Facility Registry ID: 110001412383
Air Operating Status Code: OPR
Default Air Classification Code: SMI
Air Program: Title V Permits
Activity Date: 2002-05-23 00:00:00
Activity Status Date: Not reported
Activity Group: Compliance Monitoring
Activity Type: Inspection/Evaluation
Activity Status: Not reported

Region Code: 04
Programmatic ID: AIR FL0000001209500356
Facility Registry ID: 110001412383
Air Operating Status Code: OPR
Default Air Classification Code: SMI
Air Program: Title V Permits
Activity Date: 2002-09-26 00:00:00
Activity Status Date: Not reported
Activity Group: Compliance Monitoring
Activity Type: Inspection/Evaluation
Activity Status: Not reported

Region Code: 04
Programmatic ID: AIR FL0000001209500356
Facility Registry ID: 110001412383
Air Operating Status Code: OPR
Default Air Classification Code: SMI
Air Program: Title V Permits
Activity Date: 2003-04-09 00:00:00
Activity Status Date: Not reported
Activity Group: Compliance Monitoring
Activity Type: Inspection/Evaluation
Activity Status: Not reported

Region Code: 04
Programmatic ID: AIR FL0000001209500356
Facility Registry ID: 110001412383
Air Operating Status Code: OPR
Default Air Classification Code: SMI
Air Program: Title V Permits
Activity Date: 2003-09-29 00:00:00
Activity Status Date: Not reported
Activity Group: Compliance Monitoring
Activity Type: Inspection/Evaluation
Activity Status: Not reported

Region Code: 04
Programmatic ID: AIR FL0000001209500356
Facility Registry ID: 110001412383
Air Operating Status Code: OPR
Default Air Classification Code: SMI
Air Program: Title V Permits
Activity Date: 2004-01-06 00:00:00
Activity Status Date: Not reported
Activity Group: Compliance Monitoring

Map ID
Direction
Distance
Elevation

MAP FINDINGS

Site

Database(s)

EDR ID Number
EPA ID Number

SMP ELECTRONICS (Continued)

1001123173

Activity Type: Inspection/Evaluation
Activity Status: Not reported

Region Code: 04
Programmatic ID: AIR FL0000001209500356
Facility Registry ID: 110001412383
Air Operating Status Code: OPR
Default Air Classification Code: SMI
Air Program: Title V Permits
Activity Date: 2004-09-07 00:00:00
Activity Status Date: Not reported
Activity Group: Compliance Monitoring
Activity Type: Inspection/Evaluation
Activity Status: Not reported

Region Code: 04
Programmatic ID: AIR FL0000001209500356
Facility Registry ID: 110001412383
Air Operating Status Code: OPR
Default Air Classification Code: SMI
Air Program: Title V Permits
Activity Date: 2005-01-07 00:00:00
Activity Status Date: Not reported
Activity Group: Compliance Monitoring
Activity Type: Inspection/Evaluation
Activity Status: Not reported

Region Code: 04
Programmatic ID: AIR FL0000001209500356
Facility Registry ID: 110001412383
Air Operating Status Code: OPR
Default Air Classification Code: SMI
Air Program: Title V Permits
Activity Date: 2005-09-27 00:00:00
Activity Status Date: Not reported
Activity Group: Compliance Monitoring
Activity Type: Inspection/Evaluation
Activity Status: Not reported

Region Code: 04
Programmatic ID: AIR FL0000001209500356
Facility Registry ID: 110001412383
Air Operating Status Code: OPR
Default Air Classification Code: SMI
Air Program: Title V Permits
Activity Date: 2006-01-11 00:00:00
Activity Status Date: Not reported
Activity Group: Compliance Monitoring
Activity Type: Inspection/Evaluation
Activity Status: Not reported

Region Code: 04
Programmatic ID: AIR FL0000001209500356
Facility Registry ID: 110001412383
Air Operating Status Code: OPR
Default Air Classification Code: SMI
Air Program: Title V Permits

Map ID
Direction
Distance
Elevation

MAP FINDINGS

Site

Database(s)

EDR ID Number
EPA ID Number

SMP ELECTRONICS (Continued)

1001123173

Activity Date: 2006-09-21 00:00:00
Activity Status Date: Not reported
Activity Group: Compliance Monitoring
Activity Type: Inspection/Evaluation
Activity Status: Not reported

Region Code: 04
Programmatic ID: AIR FL0000001209500356
Facility Registry ID: 110001412383
Air Operating Status Code: OPR
Default Air Classification Code: SMI
Air Program: Title V Permits
Activity Date: 2007-01-08 00:00:00
Activity Status Date: Not reported
Activity Group: Compliance Monitoring
Activity Type: Inspection/Evaluation
Activity Status: Not reported

Region Code: 04
Programmatic ID: AIR FL0000001209500356
Facility Registry ID: 110001412383
Air Operating Status Code: OPR
Default Air Classification Code: SMI
Air Program: Title V Permits
Activity Date: 2007-09-21 00:00:00
Activity Status Date: Not reported
Activity Group: Compliance Monitoring
Activity Type: Inspection/Evaluation
Activity Status: Not reported

Region Code: 04
Programmatic ID: AIR FL0000001209500356
Facility Registry ID: 110001412383
Air Operating Status Code: OPR
Default Air Classification Code: SMI
Air Program: Title V Permits
Activity Date: 2008-02-18 00:00:00
Activity Status Date: Not reported
Activity Group: Compliance Monitoring
Activity Type: Inspection/Evaluation
Activity Status: Not reported

Region Code: 04
Programmatic ID: AIR FL0000001209500356
Facility Registry ID: 110001412383
Air Operating Status Code: OPR
Default Air Classification Code: SMI
Air Program: Title V Permits
Activity Date: 2008-04-02 00:00:00
Activity Status Date: Not reported
Activity Group: Compliance Monitoring
Activity Type: Inspection/Evaluation
Activity Status: Not reported

Region Code: 04
Programmatic ID: AIR FL0000001209500356
Facility Registry ID: 110001412383

Map ID
Direction
Distance
Elevation

MAP FINDINGS

Site

Database(s)

EDR ID Number
EPA ID Number

SMP ELECTRONICS (Continued)

1001123173

Air Operating Status Code: OPR
Default Air Classification Code: SMI
Air Program: Title V Permits
Activity Date: 2008-09-25 00:00:00
Activity Status Date: Not reported
Activity Group: Compliance Monitoring
Activity Type: Inspection/Evaluation
Activity Status: Not reported

Region Code: 04
Programmatic ID: AIR FL0000001209500356
Facility Registry ID: 110001412383
Air Operating Status Code: OPR
Default Air Classification Code: SMI
Air Program: Title V Permits
Activity Date: 2009-01-07 00:00:00
Activity Status Date: Not reported
Activity Group: Compliance Monitoring
Activity Type: Inspection/Evaluation
Activity Status: Not reported

Region Code: 04
Programmatic ID: AIR FL0000001209500356
Facility Registry ID: 110001412383
Air Operating Status Code: OPR
Default Air Classification Code: SMI
Air Program: Title V Permits
Activity Date: 2009-09-28 00:00:00
Activity Status Date: Not reported
Activity Group: Compliance Monitoring
Activity Type: Inspection/Evaluation
Activity Status: Not reported

Region Code: 04
Programmatic ID: AIR FL0000001209500356
Facility Registry ID: 110001412383
Air Operating Status Code: OPR
Default Air Classification Code: SMI
Air Program: Title V Permits
Activity Date: 2010-01-28 00:00:00
Activity Status Date: Not reported
Activity Group: Compliance Monitoring
Activity Type: Inspection/Evaluation
Activity Status: Not reported

Region Code: 04
Programmatic ID: AIR FL0000001209500356
Facility Registry ID: 110001412383
Air Operating Status Code: OPR
Default Air Classification Code: SMI
Air Program: Title V Permits
Activity Date: 2010-09-23 00:00:00
Activity Status Date: Not reported
Activity Group: Compliance Monitoring
Activity Type: Inspection/Evaluation
Activity Status: Not reported

Map ID
Direction
Distance
Elevation

MAP FINDINGS

Site

Database(s)

EDR ID Number
EPA ID Number

SMP ELECTRONICS (Continued)

1001123173

Region Code: 04
Programmatic ID: AIR FL0000001209500356
Facility Registry ID: 110001412383
Air Operating Status Code: OPR
Default Air Classification Code: SMI
Air Program: Title V Permits
Activity Date: 2011-01-27 00:00:00
Activity Status Date: Not reported
Activity Group: Compliance Monitoring
Activity Type: Inspection/Evaluation
Activity Status: Not reported

Region Code: 04
Programmatic ID: AIR FL0000001209500356
Facility Registry ID: 110001412383
Air Operating Status Code: OPR
Default Air Classification Code: SMI
Air Program: Title V Permits
Activity Date: 2011-09-22 00:00:00
Activity Status Date: Not reported
Activity Group: Compliance Monitoring
Activity Type: Inspection/Evaluation
Activity Status: Not reported

Region Code: 04
Programmatic ID: AIR FL0000001209500356
Facility Registry ID: 110001412383
Air Operating Status Code: OPR
Default Air Classification Code: SMI
Air Program: Title V Permits
Activity Date: 2012-01-24 00:00:00
Activity Status Date: Not reported
Activity Group: Compliance Monitoring
Activity Type: Inspection/Evaluation
Activity Status: Not reported

Region Code: 04
Programmatic ID: AIR FL0000001209500356
Facility Registry ID: 110001412383
Air Operating Status Code: OPR
Default Air Classification Code: SMI
Air Program: National Emission Standards for Hazardous Air Pollutants (40 CFR Part 61)
Activity Date: 1998-04-01 00:00:00
Activity Status Date: Not reported
Activity Group: Compliance Monitoring
Activity Type: Inspection/Evaluation
Activity Status: Not reported

Region Code: 04
Programmatic ID: AIR FL0000001209500356
Facility Registry ID: 110001412383
Air Operating Status Code: OPR
Default Air Classification Code: SMI
Air Program: National Emission Standards for Hazardous Air Pollutants (40 CFR Part 61)
Activity Date: 1999-01-20 00:00:00
Activity Status Date: Not reported
Activity Group: Compliance Monitoring

Map ID
Direction
Distance
Elevation

MAP FINDINGS

Site

Database(s)

EDR ID Number
EPA ID Number

SMP ELECTRONICS (Continued)

1001123173

Activity Type: Inspection/Evaluation
Activity Status: Not reported

Region Code: 04
Programmatic ID: AIR FL0000001209500356
Facility Registry ID: 110001412383
Air Operating Status Code: OPR
Default Air Classification Code: SMI
Air Program: National Emission Standards for Hazardous Air Pollutants (40 CFR Part 61)
Activity Date: 2000-08-17 00:00:00
Activity Status Date: Not reported
Activity Group: Compliance Monitoring
Activity Type: Inspection/Evaluation
Activity Status: Not reported

Region Code: 04
Programmatic ID: AIR FL0000001209500356
Facility Registry ID: 110001412383
Air Operating Status Code: OPR
Default Air Classification Code: SMI
Air Program: National Emission Standards for Hazardous Air Pollutants (40 CFR Part 61)
Activity Date: 2001-05-10 00:00:00
Activity Status Date: Not reported
Activity Group: Compliance Monitoring
Activity Type: Inspection/Evaluation
Activity Status: Not reported

Region Code: 04
Programmatic ID: AIR FL0000001209500356
Facility Registry ID: 110001412383
Air Operating Status Code: OPR
Default Air Classification Code: SMI
Air Program: National Emission Standards for Hazardous Air Pollutants (40 CFR Part 61)
Activity Date: 2002-05-23 00:00:00
Activity Status Date: Not reported
Activity Group: Compliance Monitoring
Activity Type: Inspection/Evaluation
Activity Status: Not reported

Region Code: 04
Programmatic ID: AIR FL0000001209500356
Facility Registry ID: 110001412383
Air Operating Status Code: OPR
Default Air Classification Code: SMI
Air Program: National Emission Standards for Hazardous Air Pollutants (40 CFR Part 61)
Activity Date: 2003-04-09 00:00:00
Activity Status Date: Not reported
Activity Group: Compliance Monitoring
Activity Type: Inspection/Evaluation
Activity Status: Not reported

Region Code: 04
Programmatic ID: AIR FL0000001209500356
Facility Registry ID: 110001412383
Air Operating Status Code: OPR
Default Air Classification Code: SMI
Air Program: National Emission Standards for Hazardous Air Pollutants (40 CFR Part 61)

Map ID
Direction
Distance
Elevation

MAP FINDINGS

Site

Database(s)

EDR ID Number
EPA ID Number

SMP ELECTRONICS (Continued)

1001123173

Activity Date: 2004-01-06 00:00:00
Activity Status Date: Not reported
Activity Group: Compliance Monitoring
Activity Type: Inspection/Evaluation
Activity Status: Not reported

Region Code: 04
Programmatic ID: AIR FL0000001209500356
Facility Registry ID: 110001412383
Air Operating Status Code: OPR
Default Air Classification Code: SMI
Air Program: National Emission Standards for Hazardous Air Pollutants (40 CFR Part 61)
Activity Date: 2005-01-07 00:00:00
Activity Status Date: Not reported
Activity Group: Compliance Monitoring
Activity Type: Inspection/Evaluation
Activity Status: Not reported

Region Code: 04
Programmatic ID: AIR FL0000001209500356
Facility Registry ID: 110001412383
Air Operating Status Code: OPR
Default Air Classification Code: SMI
Air Program: National Emission Standards for Hazardous Air Pollutants (40 CFR Part 61)
Activity Date: 2006-01-11 00:00:00
Activity Status Date: Not reported
Activity Group: Compliance Monitoring
Activity Type: Inspection/Evaluation
Activity Status: Not reported

Region Code: 04
Programmatic ID: AIR FL0000001209500356
Facility Registry ID: 110001412383
Air Operating Status Code: OPR
Default Air Classification Code: SMI
Air Program: National Emission Standards for Hazardous Air Pollutants (40 CFR Part 61)
Activity Date: 2007-01-08 00:00:00
Activity Status Date: Not reported
Activity Group: Compliance Monitoring
Activity Type: Inspection/Evaluation
Activity Status: Not reported

Region Code: 04
Programmatic ID: AIR FL0000001209500356
Facility Registry ID: 110001412383
Air Operating Status Code: OPR
Default Air Classification Code: SMI
Air Program: National Emission Standards for Hazardous Air Pollutants (40 CFR Part 61)
Activity Date: 2008-02-18 00:00:00
Activity Status Date: Not reported
Activity Group: Compliance Monitoring
Activity Type: Inspection/Evaluation
Activity Status: Not reported

Region Code: 04
Programmatic ID: AIR FL0000001209500356
Facility Registry ID: 110001412383

Map ID
Direction
Distance
Elevation

MAP FINDINGS

Site

Database(s)

EDR ID Number
EPA ID Number

SMP ELECTRONICS (Continued)

1001123173

Air Operating Status Code: OPR
Default Air Classification Code: SMI
Air Program: National Emission Standards for Hazardous Air Pollutants (40 CFR Part 61)
Activity Date: 2008-04-02 00:00:00
Activity Status Date: Not reported
Activity Group: Compliance Monitoring
Activity Type: Inspection/Evaluation
Activity Status: Not reported

Region Code: 04
Programmatic ID: AIR FL0000001209500356
Facility Registry ID: 110001412383
Air Operating Status Code: OPR
Default Air Classification Code: SMI
Air Program: National Emission Standards for Hazardous Air Pollutants (40 CFR Part 61)
Activity Date: 2009-01-07 00:00:00
Activity Status Date: Not reported
Activity Group: Compliance Monitoring
Activity Type: Inspection/Evaluation
Activity Status: Not reported

Region Code: 04
Programmatic ID: AIR FL0000001209500356
Facility Registry ID: 110001412383
Air Operating Status Code: OPR
Default Air Classification Code: SMI
Air Program: National Emission Standards for Hazardous Air Pollutants (40 CFR Part 61)
Activity Date: 2010-01-28 00:00:00
Activity Status Date: Not reported
Activity Group: Compliance Monitoring
Activity Type: Inspection/Evaluation
Activity Status: Not reported

Region Code: 04
Programmatic ID: AIR FL0000001209500356
Facility Registry ID: 110001412383
Air Operating Status Code: OPR
Default Air Classification Code: SMI
Air Program: State Implementation Plan for National Primary and Secondary Ambient Air Quality Standards
Activity Date: 2015-01-23 00:00:00
Activity Status Date: 2015-07-15 12:47:02
Activity Group: Compliance Monitoring
Activity Type: Inspection/Evaluation
Activity Status: Active

Region Code: 04
Programmatic ID: AIR FL0000001209500356
Facility Registry ID: 110001412383
Air Operating Status Code: OPR
Default Air Classification Code: SMI
Air Program: State Implementation Plan for National Primary and Secondary Ambient Air Quality Standards
Activity Date: 2016-02-09 00:00:00
Activity Status Date: 2016-02-29 16:28:38
Activity Group: Compliance Monitoring
Activity Type: Inspection/Evaluation
Activity Status: Active

Map ID
Direction
Distance
Elevation

MAP FINDINGS

Site

Database(s)

EDR ID Number
EPA ID Number

SMP ELECTRONICS (Continued)

1001123173

Region Code: 04
Programmatic ID: AIR FL0000001209500356
Facility Registry ID: 110001412383
Air Operating Status Code: OPR
Default Air Classification Code: SMI
Air Program: State Implementation Plan for National Primary and Secondary Ambient Air Quality Standards
Activity Date: 2002-05-23 00:00:00
Activity Status Date: Not reported
Activity Group: Compliance Monitoring
Activity Type: Inspection/Evaluation
Activity Status: Not reported

Region Code: 04
Programmatic ID: AIR FL0000001209500356
Facility Registry ID: 110001412383
Air Operating Status Code: OPR
Default Air Classification Code: SMI
Air Program: State Implementation Plan for National Primary and Secondary Ambient Air Quality Standards
Activity Date: 2002-09-26 00:00:00
Activity Status Date: Not reported
Activity Group: Compliance Monitoring
Activity Type: Inspection/Evaluation
Activity Status: Not reported

Region Code: 04
Programmatic ID: AIR FL0000001209500356
Facility Registry ID: 110001412383
Air Operating Status Code: OPR
Default Air Classification Code: SMI
Air Program: State Implementation Plan for National Primary and Secondary Ambient Air Quality Standards
Activity Date: 2003-04-09 00:00:00
Activity Status Date: Not reported
Activity Group: Compliance Monitoring
Activity Type: Inspection/Evaluation
Activity Status: Not reported

Region Code: 04
Programmatic ID: AIR FL0000001209500356
Facility Registry ID: 110001412383
Air Operating Status Code: OPR
Default Air Classification Code: SMI
Air Program: State Implementation Plan for National Primary and Secondary Ambient Air Quality Standards
Activity Date: 2003-09-29 00:00:00
Activity Status Date: Not reported
Activity Group: Compliance Monitoring
Activity Type: Inspection/Evaluation
Activity Status: Not reported

Region Code: 04
Programmatic ID: AIR FL0000001209500356
Facility Registry ID: 110001412383
Air Operating Status Code: OPR
Default Air Classification Code: SMI
Air Program: State Implementation Plan for National Primary and Secondary Ambient Air Quality Standards
Activity Date: 2004-01-06 00:00:00
Activity Status Date: Not reported
Activity Group: Compliance Monitoring

Map ID
Direction
Distance
Elevation

MAP FINDINGS

Site

Database(s)

EDR ID Number
EPA ID Number

SMP ELECTRONICS (Continued)

1001123173

Activity Type: Inspection/Evaluation
Activity Status: Not reported

Region Code: 04
Programmatic ID: AIR FL0000001209500356
Facility Registry ID: 110001412383
Air Operating Status Code: OPR
Default Air Classification Code: SMI
Air Program: State Implementation Plan for National Primary and Secondary Ambient Air Quality Standards
Activity Date: 2004-09-07 00:00:00
Activity Status Date: Not reported
Activity Group: Compliance Monitoring
Activity Type: Inspection/Evaluation
Activity Status: Not reported

Region Code: 04
Programmatic ID: AIR FL0000001209500356
Facility Registry ID: 110001412383
Air Operating Status Code: OPR
Default Air Classification Code: SMI
Air Program: State Implementation Plan for National Primary and Secondary Ambient Air Quality Standards
Activity Date: 2005-01-07 00:00:00
Activity Status Date: Not reported
Activity Group: Compliance Monitoring
Activity Type: Inspection/Evaluation
Activity Status: Not reported

Region Code: 04
Programmatic ID: AIR FL0000001209500356
Facility Registry ID: 110001412383
Air Operating Status Code: OPR
Default Air Classification Code: SMI
Air Program: State Implementation Plan for National Primary and Secondary Ambient Air Quality Standards
Activity Date: 2005-09-27 00:00:00
Activity Status Date: Not reported
Activity Group: Compliance Monitoring
Activity Type: Inspection/Evaluation
Activity Status: Not reported

Region Code: 04
Programmatic ID: AIR FL0000001209500356
Facility Registry ID: 110001412383
Air Operating Status Code: OPR
Default Air Classification Code: SMI
Air Program: State Implementation Plan for National Primary and Secondary Ambient Air Quality Standards
Activity Date: 2006-01-11 00:00:00
Activity Status Date: Not reported
Activity Group: Compliance Monitoring
Activity Type: Inspection/Evaluation
Activity Status: Not reported

Region Code: 04
Programmatic ID: AIR FL0000001209500356
Facility Registry ID: 110001412383
Air Operating Status Code: OPR
Default Air Classification Code: SMI
Air Program: State Implementation Plan for National Primary and Secondary Ambient Air Quality Standards

Map ID
Direction
Distance
Elevation

MAP FINDINGS

Site

Database(s)

EDR ID Number
EPA ID Number

SMP ELECTRONICS (Continued)

1001123173

Activity Date: 2006-09-21 00:00:00
Activity Status Date: Not reported
Activity Group: Compliance Monitoring
Activity Type: Inspection/Evaluation
Activity Status: Not reported

Region Code: 04
Programmatic ID: AIR FL0000001209500356
Facility Registry ID: 110001412383
Air Operating Status Code: OPR
Default Air Classification Code: SMI
Air Program: State Implementation Plan for National Primary and Secondary Ambient Air Quality Standards
Activity Date: 2007-01-08 00:00:00
Activity Status Date: Not reported
Activity Group: Compliance Monitoring
Activity Type: Inspection/Evaluation
Activity Status: Not reported

Region Code: 04
Programmatic ID: AIR FL0000001209500356
Facility Registry ID: 110001412383
Air Operating Status Code: OPR
Default Air Classification Code: SMI
Air Program: State Implementation Plan for National Primary and Secondary Ambient Air Quality Standards
Activity Date: 2007-09-21 00:00:00
Activity Status Date: Not reported
Activity Group: Compliance Monitoring
Activity Type: Inspection/Evaluation
Activity Status: Not reported

363
SSE
< 1/8
0.054 mi.
285 ft.

**BEELINE INDUSTRIAL PARK - LOT
1000 & 950 GILLS DR
ORLANDO, FL 32824**

**FINDS 1010495379
ECHO N/A**

Actual:
95 ft.

FINDS:

Focus Map:
5

Registry ID: 110032761759

Environmental Interest/Information System

US National Pollutant Discharge Elimination System (NPDES) module of the Compliance Information System (ICIS) tracks surface water permits issued under the Clean Water Act. Under NPDES, all facilities that discharge pollutants from any point source into waters of the United States are required to obtain a permit. The permit will likely contain limits on what can be discharged, impose monitoring and reporting requirements, and include other provisions to ensure that the discharge does not adversely affect water quality.

Florida Environmental System Today Application (FIESTA) Data Maintenance (FDM) system maintains entity, environmental interest and affiliation data for the State of Florida.

[Click this hyperlink](#) while viewing on your computer to access additional FINDS: detail in the EDR Site Report.

Map ID
Direction
Distance
Elevation

MAP FINDINGS

Site

Database(s)

EDR ID Number
EPA ID Number

BEELINE INDUSTRIAL PARK - LOT (Continued)

1010495379

ECHO:
Envid: 1010495379
Registry ID: 110032761759
DFR URL: <http://echo.epa.gov/detailed-facility-report?fid=110032761759>

AK364
NW
< 1/8
0.055 mi.
292 ft.

HUDGEONS CLEANERS
9484 S ORANGE BLOSSOM TRL
ORLANDO, FL 32837

EDR Hist Cleaner 1020007355
N/A

Site 8 of 8 in cluster AK

Actual: EDR Hist Cleaner
94 ft.

Focus Map:
5

Year:	Name:	Type:
1993	HUDGEONS CLEANERS	Drycleaning Plants, Except Rugs
1994	HUDGEONS CLEANERS	Drycleaning Plants, Except Rugs
1995	HUDGEONS CLEANERS	Drycleaning Plants, Except Rugs
1996	HUDGEONS CLEANERS	Drycleaning Plants, Except Rugs
1997	HUDGEONS CLEANERS	Drycleaning Plants, Except Rugs
1998	HUDGEONS CLEANERS	Drycleaning Plants, Except Rugs
1999	HUDGEONS CLEANERS	Drycleaning Plants, Except Rugs
2000	HUDGEONS CLEANERS	Drycleaning Plants, Except Rugs
2001	HUDGEONS CLEANERS	Drycleaning Plants, Except Rugs
2002	HUDGEONS CLEANERS	Drycleaning Plants, Except Rugs
2003	HUDGEONS CLEANERS	Drycleaning Plants, Except Rugs
2004	HUDGEONS CLEANERS	Drycleaning Plants, Except Rugs

BD365
ESE
< 1/8
0.056 mi.
296 ft.

HARD CHROME ENGINEERING INC
10155 ROCKET BLVD
ORLANDO, FL 32824

RCRA-CESQG 1004682484
FINDS FL0000145110
ECHO

Site 1 of 9 in cluster BD

Actual: RCRA-CESQG:
89 ft. Date form received by agency: 11/27/2001

Focus Map:
9

Facility name: HARD CHROME ENGINEERING INC
Facility address: 10155 ROCKET BLVD
ORLANDO, FL 32824-8574
EPA ID: FL0000145110
Mailing address: ROCKET BLVD
ORLANDO, FL 32824-8574
Contact: ERIC LONG
Contact address: ROCKET BLVD
ORLANDO, FL 32824-8574
Contact country: US
Contact telephone: 407-855-1185
Contact email: Not reported
EPA Region: 04
Land type: Private
Classification: Conditionally Exempt Small Quantity Generator
Description: Handler: generates 100 kg or less of hazardous waste per calendar month, and accumulates 1000 kg or less of hazardous waste at any time; or generates 1 kg or less of acutely hazardous waste per calendar month, and accumulates at any time: 1 kg or less of acutely hazardous waste; or 100 kg or less of any residue or contaminated soil, waste or other debris resulting from the cleanup of a spill, into or on any

Map ID
Direction
Distance
Elevation

MAP FINDINGS

Site

Database(s)

EDR ID Number
EPA ID Number

HARD CHROME ENGINEERING INC (Continued)

1004682484

land or water, of acutely hazardous waste; or generates 100 kg or less of any residue or contaminated soil, waste or other debris resulting from the cleanup of a spill, into or on any land or water, of acutely hazardous waste during any calendar month, and accumulates at any time: 1 kg or less of acutely hazardous waste; or 100 kg or less of any residue or contaminated soil, waste or other debris resulting from the cleanup of a spill, into or on any land or water, of acutely hazardous waste

Owner/Operator Summary:

Owner/operator name: ERIC LONG
Owner/operator address: 10155 ROCKET BLVD
ORLANDO, FL 32824
Owner/operator country: US
Owner/operator telephone: Not reported
Owner/operator email: Not reported
Owner/operator fax: Not reported
Owner/operator extension: Not reported
Legal status: Private
Owner/Operator Type: Owner
Owner/Op start date: 10/18/1996
Owner/Op end date: Not reported

Handler Activities Summary:

U.S. importer of hazardous waste: No
Mixed waste (haz. and radioactive): No
Recycler of hazardous waste: No
Transporter of hazardous waste: No
Treater, storer or disposer of HW: No
Underground injection activity: No
On-site burner exemption: No
Furnace exemption: No
Used oil fuel burner: No
Used oil processor: No
User oil refiner: No
Used oil fuel marketer to burner: No
Used oil Specification marketer: No
Used oil transfer facility: No
Used oil transporter: No

Historical Generators:

Date form received by agency: 05/12/1994
Site name: HARD CHROME ENGINEERING INC
Classification: Conditionally Exempt Small Quantity Generator

Hazardous Waste Summary:

. Waste code: D001
. Waste name: IGNITABLE WASTE

. Waste code: D007
. Waste name: CHROMIUM

Violation Status: No violations found

Map ID
Direction
Distance
Elevation

MAP FINDINGS

Site

Database(s)

EDR ID Number
EPA ID Number

HARD CHROME ENGINEERING INC (Continued)

1004682484

Evaluation Action Summary:

Evaluation date: 11/27/2001
Evaluation: COMPLIANCE EVALUATION INSPECTION ON-SITE
Area of violation: Not reported
Date achieved compliance: Not reported
Evaluation lead agency: State

FINDS:

Registry ID: 110002517740

Environmental Interest/Information System

RCRAInfo is a national information system that supports the Resource Conservation and Recovery Act (RCRA) program through the tracking of events and activities related to facilities that generate, transport, and treat, store, or dispose of hazardous waste. RCRAInfo allows RCRA program staff to track the notification, permit, compliance, and corrective action activities required under RCRA.

Florida Environmental System Today Application (FIESTA) Data Maintenance (FDM) system maintains entity, environmental interest and affiliation data for the State of Florida.

[Click this hyperlink](#) while viewing on your computer to access additional FINDS: detail in the EDR Site Report.

ECHO:

Envid: 1004682484
Registry ID: 110002517740
DFR URL: <http://echo.epa.gov/detailed-facility-report?fid=110002517740>

AQ366
NW
< 1/8
0.057 mi.
299 ft.

1265 LACQUINTA DRIVE
1265 LACQUINTA DRIVE
ORLANDO, FL

Site 5 of 7 in cluster AQ

HMIRS 2005705931
N/A

Actual:
94 ft.

[Click this hyperlink](#) while viewing on your computer to access additional HMIRS detail in the EDR Site Report.

Focus Map:
5

AQ367
NW
< 1/8
0.057 mi.
299 ft.

1265 LA POINTA
ORLANDO, FL

Site 6 of 7 in cluster AQ

HMIRS 91060704
N/A

Actual:
94 ft.

[Click this hyperlink](#) while viewing on your computer to access additional HMIRS detail in the EDR Site Report.

Focus Map:
5

MAP FINDINGS

Map ID
Direction
Distance
Elevation

Site

Database(s)

EDR ID Number
EPA ID Number

368
West
< 1/8
0.057 mi.
301 ft.

HORIZON 8 & 9
HORIZON PARK DRIVE
ORLANDO, FL

FL NPDES **S123646730**
N/A

Actual:
98 ft.
Focus Map:
3

WASTEWATER:
 Facility ID: FLR20CT44
 Facility Type: Construction Generic Dewatering
 Status: Active - Existing, permitted facility/site for which effluent, reclaimed water or wastewater residual discharge into the environment and/or monitoring is taking place.
 District Office: TLST
 NPDES Permitted Site: Not reported
 Environmental Interest: Not reported
 Owner Type: Private
 Permit Capacity: Not reported
 Party Name: Daniel McConnell, PMTE
 Company Name: Orlando Construction, LLC
 RP Address: 5004 Patch Rd
 RP Address 2: Not reported
 RP City,Stat,Zip: Orlando FL 32822-3309
 Telephone: 4078974041
 Email: angela@orlandoconstructionllc.com
 Issue Date: 04/05/2019
 Effective Date: 04/05/2019
 Expiration Date: 04/04/2024
 DOC Description: Generic Permit
 Latitude Degrees: 28
 Latitude Minutes: 26
 Latitude Seconds: 51.98
 Longitude Degrees: 81
 Longitude Minutes: 23
 Longitude Seconds: 6.933
 Treatment: Not reported
 Decode For Fstatus: Active

BE369
East
< 1/8
0.058 mi.
304 ft.

SIGMA CORPORATION
691 W LANDSTREET RD
ORLANDO, FL 32824
Site 1 of 6 in cluster BE

FINDS **1012237238**
ECHO **N/A**

Actual:
94 ft.
Focus Map:
6

FINDS:
 Registry ID: 110039613068
 Environmental Interest/Information System
 AFS (Aerometric Information Retrieval System (AIRS) Facility Subsystem) replaces the former Compliance Data System (CDS), the National Emission Data System (NEDS), and the Storage and Retrieval of Aerometric Data (SAROAD). AIRS is the national repository for information concerning airborne pollution in the United States. AFS is used to track emissions and compliance data from industrial plants. AFS data are utilized by states to prepare State Implementation Plans to comply with regulatory programs and by EPA as an input for the estimation of total national emissions. AFS is undergoing a major redesign to support facility operating permits required under Title V of the Clean Air Act.

Map ID
Direction
Distance
Elevation

MAP FINDINGS

Site

Database(s)

EDR ID Number
EPA ID Number

SIGMA CORPORATION (Continued)

1012237238

AIR EMISSIONS CLASSIFICATION UNKNOWN

[Click this hyperlink](#) while viewing on your computer to access additional FINDS: detail in the EDR Site Report.

ECHO:

Envid: 1012237238
Registry ID: 110039613068
DFR URL: <http://echo.epa.gov/detailed-facility-report?fid=110039613068>

BE370
East
< 1/8
0.058 mi.
304 ft.

RUSSELL PIPE
691 WEST LANDSTREET RD
ORLANDO, FL 32824
Site 2 of 6 in cluster BE

FINDS 1008228974
ECHO N/A

Actual:
94 ft.

FINDS:

Focus Map:
6

Registry ID: 110021028644
Environmental Interest/Information System
US National Pollutant Discharge Elimination System (NPDES) module of the Compliance Information System (ICIS) tracks surface water permits issued under the Clean Water Act. Under NPDES, all facilities that discharge pollutants from any point source into waters of the United States are required to obtain a permit. The permit will likely contain limits on what can be discharged, impose monitoring and reporting requirements, and include other provisions to ensure that the discharge does not adversely affect water quality.

Florida Environmental System Today Application (FIESTA) Data Maintenance (FDM) system maintains entity, environmental interest and affiliation data for the State of Florida.

[Click this hyperlink](#) while viewing on your computer to access additional FINDS: detail in the EDR Site Report.

ECHO:

Envid: 1008228974
Registry ID: 110021028644
DFR URL: <http://echo.epa.gov/detailed-facility-report?fid=110021028644>

BF371
North
< 1/8
0.058 mi.
305 ft.

MASS GRADING
7620 PRESIDENTS DR
ORLANDO, FL
Site 1 of 6 in cluster BF

FL NPDES S118742969
N/A

Actual:
94 ft.

WASTEWATER:

Focus Map:
1

Facility ID: FLG071969
Facility Type: Dewatering GP
Status: Active - Existing, permitted facility/site for which effluent, reclaimed water or wastewater residual discharge into the environment

Map ID
Direction
Distance
Elevation

MAP FINDINGS

Site

Database(s)

EDR ID Number
EPA ID Number

MASS GRADING (Continued)

S118742969

and/or monitoring is taking place.
CD
NPDES Permitted Site: Yes
Environmental Interest: Industrial Wastewater Program
Owner Type: Private
Permit Capacity: Not reported
Party Name: Jillian Schoeller, Environmental Scientist
Company Name: Not reported
RP Address: 1228 Winter Garden Vineland Rd
RP Address 2: Not reported
RP City,Stat,Zip: Winter Garden FL 34787-4452
Telephone: 7722330646
Email: jillian.schoeller@aptim.com
Issue Date: 11/21/2017
Effective Date: 11/21/2017
Expiration Date: 11/20/2022
DOC Description: Generic Permit
Latitude Degrees: Not reported
Latitude Minutes: Not reported
Latitude Seconds: Not reported
Longitude Degrees: Not reported
Longitude Minutes: Not reported
Longitude Seconds: Not reported
Treatment: Not reported
Decode For Fstatus: Active

Facility ID: FLG072305
Facility Type: Dewatering GP
Status: Active - Existing, permitted facility/site for which effluent, reclaimed water or wastewater residual discharge into the environment and/or monitoring is taking place.

District Office: CD
NPDES Permitted Site: Yes
Environmental Interest: Industrial Wastewater Program
Owner Type: Private
Permit Capacity: Not reported
Party Name: Angelo Furno, PMTE
Company Name: Metrop Equipment Service
RP Address: 9425 SW 72nd St
RP Address 2: Suite 150
RP City,Stat,Zip: Miami FL 33173-3251
Telephone: 9546505093
Email: angelo@mesinc.us
Issue Date: 12/13/2018
Effective Date: 12/13/2018
Expiration Date: 12/12/2023
DOC Description: Generic Permit
Latitude Degrees: Not reported
Latitude Minutes: Not reported
Latitude Seconds: Not reported
Longitude Degrees: Not reported
Longitude Minutes: Not reported
Longitude Seconds: Not reported
Treatment: Not reported
Decode For Fstatus: Active

Facility ID: FLR10QF25

Map ID
Direction
Distance
Elevation

MAP FINDINGS

Site

Database(s)

EDR ID Number
EPA ID Number

MASS GRADING (Continued)

S118742969

Facility Type: Construction Stormwater GP
Status: Active - Existing, permitted facility/site for which effluent, reclaimed water or wastewater residual discharge into the environment and/or monitoring is taking place.

District Office: TLST
NPDES Permitted Site: Not reported
Environmental Interest: Not reported
Owner Type: Unknown
Permit Capacity: Not reported
Party Name: Brett Kingstone, Owner
Company Name: Heaven IV, LLC
RP Address: 8240 Exchange Dr Ste C9
RP Address 2: Not reported
RP City,Stat,Zip: Orlando FL 32809
Telephone: 4074881800
Email: kingstone@maxkingreality.com
Issue Date: 06/05/2016
Effective Date: 06/05/2016
Expiration Date: 06/04/2021
DOC Description: Generic Permit
Latitude Degrees: 28
Latitude Minutes: 27
Latitude Seconds: 5.17
Longitude Degrees: 81
Longitude Minutes: 25
Longitude Seconds: 2
Treatment: Not reported
Decode For Fstatus: Active

BF372
North
< 1/8
0.058 mi.
305 ft.

PRESIDENTS DRIVE WASTEWATER SYSTEM IMPROVEMENTS
7620 PRESIDENTS DR
ORLANDO, FL 32809
Site 2 of 6 in cluster BF

FINDS 1024710584
ECHO N/A

Actual:
94 ft.

FINDS:

Focus Map:
1

Registry ID: 110070505122

Environmental Interest/Information System

US National Pollutant Discharge Elimination System (NPDES) module of the Compliance Information System (ICIS) tracks surface water permits issued under the Clean Water Act. Under NPDES, all facilities that discharge pollutants from any point source into waters of the United States are required to obtain a permit. The permit will likely contain limits on what can be discharged, impose monitoring and reporting requirements, and include other provisions to ensure that the discharge does not adversely affect water quality.

[Click this hyperlink](#) while viewing on your computer to access additional FINDS: detail in the EDR Site Report.

ECHO:

Envid: 1024710584
Registry ID: 110070505122
DFR URL: <http://echo.epa.gov/detailed-facility-report?fid=110070505122>

Map ID
Direction
Distance
Elevation

MAP FINDINGS

Site

Database(s)

EDR ID Number
EPA ID Number

BF373 **7-ELEVEN STORE NO. 37691**
North **7620 PRESIDENTS DR**
< 1/8 **ORLANDO, FL 32809**
0.058 mi.
305 ft. **Site 3 of 6 in cluster BF**

FINDS **1024027049**
ECHO **N/A**

Actual: **FINDS:**
94 ft.

Focus Map: Registry ID: 110070146244
1

Environmental Interest/Information System
US National Pollutant Discharge Elimination System (NPDES) module of the Compliance Information System (ICIS) tracks surface water permits issued under the Clean Water Act. Under NPDES, all facilities that discharge pollutants from any point source into waters of the United States are required to obtain a permit. The permit will likely contain limits on what can be discharged, impose monitoring and reporting requirements, and include other provisions to ensure that the discharge does not adversely affect water quality.

[Click this hyperlink](#) while viewing on your computer to access additional FINDS: detail in the EDR Site Report.

ECHO:
Envid: 1024027049
Registry ID: 110070146244
DFR URL: <http://echo.epa.gov/detailed-facility-report?fid=110070146244>

BF374 **MASS GRADING**
North **7620 PRESIDENTS DR**
< 1/8 **ORLANDO, FL 32809**
0.058 mi.
305 ft. **Site 4 of 6 in cluster BF**

FINDS **1018384771**
ECHO **N/A**

Actual: **FINDS:**
94 ft.

Focus Map: Registry ID: 110069482205
1

Environmental Interest/Information System
US National Pollutant Discharge Elimination System (NPDES) module of the Compliance Information System (ICIS) tracks surface water permits issued under the Clean Water Act. Under NPDES, all facilities that discharge pollutants from any point source into waters of the United States are required to obtain a permit. The permit will likely contain limits on what can be discharged, impose monitoring and reporting requirements, and include other provisions to ensure that the discharge does not adversely affect water quality.

[Click this hyperlink](#) while viewing on your computer to access additional FINDS: detail in the EDR Site Report.

ECHO:
Envid: 1018384771
Registry ID: 110069482205
DFR URL: <http://echo.epa.gov/detailed-facility-report?fid=110069482205>

Map ID
Direction
Distance
Elevation

MAP FINDINGS

Site

Database(s)
EDR ID Number
EPA ID Number

375
SE
< 1/8
0.058 mi.
307 ft.

BENJAMIN MOORE AND COMPANY - ORLANDO
9592 PARKSOUTH COURT
ORLANDO, FL 32837

FL TIER 2 **S107714915**
N/A

Actual:
91 ft.
Focus Map:
5

TIER 2:
Name: BENJAMIN MOORE AND COMPANY - ORLANDO
Address: 9592 PARKSOUTH COURT
City,State,Zip: ORLANDO, FL 32837

Year: 2018
Facility Id: 6389232
Active Date: Not reported
Inactive Date: Not reported
Sale Pending: Not reported
Original Date: Not reported
PLOT Source: Not reported
Latitude: Not reported
Longitude: Not reported
LEPC District: Not reported
Counties: Not reported
SERC: Not reported
Program Level: Not reported
PRIME: Not reported
SIC Code: Not reported
SIC Code 2: Not reported
NAICS Code: 424950
Last Modified Date: 02/11/2019
First Submit Date: 02/11/2019
Data Submitted By: TOM SHORTLIDGE, DISTRIBUTION CENTER MANAGER
Company Name: BENJAMIN MOORE AND COMPANY
Comments: Not reported

Contact:
Contact ID: Not reported
Year: 2018
Facility Id: 6389232
Contact Type: Owner / Operator
Contact Name: Benjamin Moore & Co.
Contact Title: Not reported
Contact Phone: Not reported
Contact 24Hr Phone: Not reported
Contact Telephone 2: 201-573-3600
Contact Telephone 3: Not reported
Contact Telephone 4: Not reported
Contact Telephone 5: Not reported
Contact Telephone 6: Not reported
Contact Email: tom.shortlidge@benjaminmoore.com

Contact ID: Not reported
Year: 2018
Facility Id: 6389232
Contact Type: Owner / Operator
Contact Name: Benjamin Moore & Co.
Contact Title: Not reported
Contact Phone: Not reported
Contact 24Hr Phone: Not reported
Contact Telephone 2: 201-573-3600
Contact Telephone 3: Not reported

Map ID
Direction
Distance
Elevation

MAP FINDINGS

Site

Database(s)

EDR ID Number
EPA ID Number

BENJAMIN MOORE AND COMPANY - ORLANDO (Continued)

S107714915

Contact Telephone 4: Not reported
Contact Telephone 5: Not reported
Contact Telephone 6: Not reported
Contact Email: tom.shortlidge@benjaminmoore.com

Contact ID: Not reported
Year: 2018
Facility Id: 6389232
Contact Type: Owner / Operator
Contact Name: Benjamin Moore & Co.
Contact Title: Not reported
Contact Phone: Not reported
Contact 24Hr Phone: Not reported
Contact Telephone 2: 201-573-3600
Contact Telephone 3: Not reported
Contact Telephone 4: Not reported
Contact Telephone 5: Not reported
Contact Telephone 6: Not reported
Contact Email: tom.shortlidge@benjaminmoore.com

Name: BENJAMIN MOORE AND COMPANY - ORLANDO
Address: 9592 PARKSOUTH COURT
City,State,Zip: ORLANDO, FL 32837

Year: 2017
Facility Id: 6115466
Active Date: Not reported
Inactive Date: Not reported
Sale Pending: Not reported
Original Date: Not reported
PLOT Source: Not reported
Latitude: Not reported
Longitude: Not reported
LEPC District: Not reported
Counties: Not reported
SERC: Not reported
Program Level: Not reported
PRIME: Not reported
SIC Code: Not reported
SIC Code 2: Not reported
NAICS Code: 424950
Last Modified Date: 03/01/2018
First Submit Date: 03/01/2018
Data Submitted By: TOM SHORTLIDGE, DISTRIBUTION CENTER MANAGER
Company Name: BENJAMIN MOORE AND COMPANY
Comments: Not reported

Contact:
Contact ID: Not reported
Year: 2017
Facility Id: 6115466
Contact Type: Emergency Contact
Contact Name: Tom Shortlidge
Contact Title: Not reported
Contact Phone: 407-468-2202
Contact 24Hr Phone: Not reported

Map ID
Direction
Distance
Elevation

MAP FINDINGS

Site

Database(s)

EDR ID Number
EPA ID Number

BENJAMIN MOORE AND COMPANY - ORLANDO (Continued)

S107714915

Contact Telephone 2: 407-385-1701
Contact Telephone 3: 551-427-8188
Contact Telephone 4: Not reported
Contact Telephone 5: Not reported
Contact Telephone 6: 201-573-3600
Contact Email: tom.shortlidge@benjaminmoore.com

Name: BENJAMIN MOORE AND COMPANY - ORLANDO
Address: 9592 PARKSOUTH COURT
City,State,Zip: ORLANDO, FL 32837

Year: 2016
Facility Id: 5856593
Active Date: Not reported
Inactive Date: Not reported
Sale Pending: Not reported
Original Date: Not reported
PLOT Source: Not reported
Latitude: Not reported
Longitude: Not reported
LEPC District: Not reported
Counties: Not reported
SERC: Not reported
Program Level: Not reported
PRIME: Not reported
SIC Code: Not reported
SIC Code 2: Not reported
NAICS Code: 424950
Last Modified Date: 02/23/2017
First Submit Date: 02/23/2017
Data Submitted By: TOM SHORTLIDGE, DISTRIBUTION CENTER MANAGER
Company Name: BENJAMIN MOORE AND COMPANY
Comments: Not reported

Contact:
Contact ID: Not reported
Year: 2016
Facility Id: 5856593
Contact Type: Emergency Contact
Contact Name: Tom Shortlidge
Contact Title: Not reported
Contact Phone: 407-468-2202
Contact 24Hr Phone: Not reported
Contact Telephone 2: 407-385-1701
Contact Telephone 3: Not reported
Contact Telephone 4: 551-427-8188
Contact Telephone 5: Not reported
Contact Telephone 6: 201-573-3600
Contact Email: tom.shortlidge@benjaminmoore.com

Name: BENJAMIN MOORE AND COMPANY - ORLANDO
Address: 9592 PARKSOUTH COURT
City,State,Zip: ORLANDO, FL 32837

Map ID
Direction
Distance
Elevation

MAP FINDINGS

Site

Database(s)

EDR ID Number
EPA ID Number

BENJAMIN MOORE AND COMPANY - ORLANDO (Continued)

S107714915

Year: 2015
Facility Id: 5401682
Active Date: Not reported
Inactive Date: Not reported
Sale Pending: Not reported
Original Date: Not reported
PLOT Source: Not reported
Latitude: 28.429378
Longitude: -81.41358600000001
LEPC District: Not reported
Counties: Not reported
SERC: Not reported
Program Level: Not reported
PRIME: Not reported
SIC Code: Not reported
SIC Code 2: Not reported
NAICS Code: 424950
Last Modified Date: 02/12/2016
First Submit Date: 02/12/2016
Data Submitted By: TOM SHORTLIDGE, DISTRIBUTION CENTER MANAGER
Company Name: BENJAMIN MOORE AND COMPANY
Comments: Not reported

Contact:

Contact ID: Not reported
Year: 2015
Facility Id: 5401682
Contact Type: Emergency Contact
Contact Name: Tom Shortlidge
Contact Title: Not reported
Contact Phone: 407-468-2202
Contact 24Hr Phone: Not reported
Contact Telephone 2: 407-385-1701
Contact Telephone 3: Not reported
Contact Telephone 4: 201-949-6108
Contact Telephone 5: Not reported
Contact Telephone 6: 201-573-3600
Contact Email: tom.shortlidge@benjaminmoore.com

Name: BENJAMIN MOORE AND COMPANY - ORLANDO
Address: 9592 PARKSOUTH COURT
City,State,Zip: ORLANDO, FL 32837

Year: 2014
Facility Id: 5008732
Active Date: Not reported
Inactive Date: Not reported
Sale Pending: Not reported
Original Date: Not reported
PLOT Source: Not reported
Latitude: 28.429378
Longitude: -81.41358600000001
LEPC District: Not reported
Counties: Not reported
SERC: Not reported
Program Level: Not reported

Map ID
Direction
Distance
Elevation

MAP FINDINGS

Site

Database(s)

EDR ID Number
EPA ID Number

BENJAMIN MOORE AND COMPANY - ORLANDO (Continued)

S107714915

PRIME: Not reported
SIC Code: Not reported
SIC Code 2: Not reported
NAICS Code: 424950
Last Modified Date: 02/17/2015
First Submit Date: 02/17/2015
Data Submitted By: TOM SHORTLIDGE, DISTRIBUTION CENTER MANAGER
Company Name: BENJAMIN MOORE AND COMPANY
Comments: Not reported

Contact:

Contact ID: Not reported
Year: 2014
Facility Id: 5008732
Contact Type: Emergency Contact
Contact Name: Tom Shortlidge
Contact Title: Not reported
Contact Phone: 407-468-2202
Contact 24Hr Phone: Not reported
Contact Telephone 2: 407-385-1701
Contact Telephone 3: Not reported
Contact Telephone 4: Not reported
Contact Telephone 5: Not reported
Contact Telephone 6: Not reported
Contact Email: tom.shortlidge@benjaminmoore.com

Name: BENJAMIN MOORE AND COMPANY - ORLANDO
Address: 9592 PARKSOUTH COURT
City,State,Zip: ORLANDO, FL 32837

Year: 2013
Facility Id: 4550212
Active Date: Not reported
Inactive Date: Not reported
Sale Pending: Not reported
Original Date: Not reported
PLOT Source: Not reported
Latitude: 28.429378
Longitude: -81.41358600000001
LEPC District: Not reported
Counties: Not reported
SERC: Not reported
Program Level: Not reported
PRIME: Not reported
SIC Code: Not reported
SIC Code 2: Not reported
NAICS Code: 424950
Last Modified Date: 02/24/2014
First Submit Date: 02/24/2014
Data Submitted By: TOM SHORTLIDGE, LOGISTIC MANAGER
Company Name: BENJAMIN MOORE AND COMPANY
Comments: Not reported

Contact:

Contact ID: Not reported
Year: 2013

Map ID
Direction
Distance
Elevation

MAP FINDINGS

Site

Database(s)

EDR ID Number
EPA ID Number

BENJAMIN MOORE AND COMPANY - ORLANDO (Continued)

S107714915

Facility Id: 4550212
Contact Type: Emergency Contact
Contact Name: Tom Shortlidge
Contact Title: Not reported
Contact Phone: 407-385-1701
Contact 24Hr Phone: Not reported
Contact Telephone 2: 407-468-2202
Contact Telephone 3: Not reported
Contact Telephone 4: Not reported
Contact Telephone 5: Not reported
Contact Telephone 6: Not reported
Contact Email: tom.shortlidge@benjaminmoore.com

Name: BENJAMIN MOORE AND COMPANY - ORLANDO
Address: 9592 PARKSOUTH COURT
City,State,Zip: ORLANDO, FL 32837

Year: 2012
Facility Id: 4132145
Active Date: Not reported
Inactive Date: Not reported
Sale Pending: Not reported
Original Date: Not reported
PLOT Source: Not reported
Latitude: 28.42833
Longitude: -81.414720
LEPC District: Not reported
Counties: Not reported
SERC: Not reported
Program Level: Not reported
PRIME: Not reported
SIC Code: Not reported
SIC Code 2: Not reported
NAICS Code: 42295
Last Modified Date: 04/16/2013
First Submit Date: 04/16/2013
Data Submitted By: TOM SHORTLIDGE, LOGISTIC MANAGER
Company Name: BENJAMIN MOORE AND COMPANY
Comments: Not reported

Contact:
Contact ID: Not reported
Year: 2012
Facility Id: 4132145
Contact Type: Tier II Emergency 24 Hour Contact
Contact Name: TOM SHORTLIDGE
Contact Title: Not reported
Contact Phone: 407-468-2202
Contact 24Hr Phone: Not reported
Contact Telephone 2: Not reported
Contact Telephone 3: Not reported
Contact Telephone 4: Not reported
Contact Telephone 5: Not reported
Contact Telephone 6: Not reported
Contact Email: Not reported

Map ID
Direction
Distance
Elevation

MAP FINDINGS

Site

Database(s)

EDR ID Number
EPA ID Number

BENJAMIN MOORE AND COMPANY - ORLANDO (Continued)

S107714915

Contact ID: Not reported
Year: 2012
Facility Id: 4132145
Contact Type: Tier II Secondary 24 Hour Contact
Contact Name: Prokopis Christou
Contact Title: Not reported
Contact Phone: 973-252-2654
Contact 24Hr Phone: Not reported
Contact Telephone 2: Not reported
Contact Telephone 3: Not reported
Contact Telephone 4: Not reported
Contact Telephone 5: Not reported
Contact Telephone 6: Not reported
Contact Email: Not reported

Contact ID: Not reported
Year: 2012
Facility Id: 4132145
Contact Type: Owner / Operator
Contact Name: BENJAMIN MOORE AND COMPANY - ORLANDO
Contact Title: Not reported
Contact Phone: 407-240-4125
Contact 24Hr Phone: Not reported
Contact Telephone 2: Not reported
Contact Telephone 3: Not reported
Contact Telephone 4: Not reported
Contact Telephone 5: Not reported
Contact Telephone 6: Not reported
Contact Email: george.humphrey@benjaminmoore.com

Contact ID: Not reported
Year: 2012
Facility Id: 4132145
Contact Type: Tier II Emergency Contact
Contact Name: TOM SHORTLIDGE
Contact Title: Not reported
Contact Phone: 407-240-4125
Contact 24Hr Phone: Not reported
Contact Telephone 2: Not reported
Contact Telephone 3: Not reported
Contact Telephone 4: Not reported
Contact Telephone 5: Not reported
Contact Telephone 6: Not reported
Contact Email: Not reported

Contact ID: Not reported
Year: 2012
Facility Id: 4132145
Contact Type: Tier II Secondary Contact
Contact Name: Prokopis Christou
Contact Title: Not reported
Contact Phone: 973-252-2654
Contact 24Hr Phone: Not reported
Contact Telephone 2: Not reported
Contact Telephone 3: Not reported
Contact Telephone 4: Not reported
Contact Telephone 5: Not reported

Map ID
Direction
Distance
Elevation

MAP FINDINGS

Site

Database(s)

EDR ID Number
EPA ID Number

BENJAMIN MOORE AND COMPANY - ORLANDO (Continued)

S107714915

Contact Telephone 6: Not reported
Contact Email: prokopis.christou@benjaminmoore.com

Contact ID: Not reported
Year: 2012
Facility Id: 4132145
Contact Type: Primary
Contact Name: BENJAMIN MOORE AND COMPANY - ORLANDO
Contact Title: Not reported
Contact Phone: 407-240-4125
Contact 24Hr Phone: Not reported
Contact Telephone 2: Not reported
Contact Telephone 3: Not reported
Contact Telephone 4: Not reported
Contact Telephone 5: Not reported
Contact Telephone 6: Not reported
Contact Email: george.humphrey@benjaminmoore.com

Name: BENJAMIN MOORE AND COMPANY - ORLANDO
Address: 9592 PARKSOUTH COURT
City,State,Zip: ORLANDO, FL 32837

Year: 2011
Facility Id: 3990579
Active Date: Not reported
Inactive Date: Not reported
Sale Pending: Not reported
Original Date: Not reported
PLOT Source: Not reported
Latitude: 28.42833
Longitude: -81.414720
LEPC District: Not reported
Counties: Not reported
SERC: Not reported
Program Level: Not reported
PRIME: Not reported
SIC Code: Not reported
SIC Code 2: Not reported
NAICS Code: Not reported
Last Modified Date: 11/12/2012
First Submit Date: 11/09/2012
Data Submitted By: Florida Division of Emergency Management
Company Name: BENJAMIN MOORE AND COMPANY
Comments: Not reported

Contact:
Contact ID: Not reported
Year: 2011
Facility Id: 3990579
Contact Type: Tier II Emergency Contact
Contact Name: TOM SHORTLIDGE
Contact Title: Not reported
Contact Phone: 407-240-4125
Contact 24Hr Phone: Not reported
Contact Telephone 2: Not reported
Contact Telephone 3: Not reported

Map ID
Direction
Distance
Elevation

MAP FINDINGS

Site

Database(s)

EDR ID Number
EPA ID Number

BENJAMIN MOORE AND COMPANY - ORLANDO (Continued)

S107714915

Contact Telephone 4: Not reported
Contact Telephone 5: Not reported
Contact Telephone 6: Not reported
Contact Email: Not reported

Contact ID: Not reported
Year: 2011
Facility Id: 3990579
Contact Type: Tier II Secondary Contact
Contact Name: Prokopis Christou
Contact Title: Not reported
Contact Phone: 973-252-2654
Contact 24Hr Phone: Not reported
Contact Telephone 2: Not reported
Contact Telephone 3: Not reported
Contact Telephone 4: Not reported
Contact Telephone 5: Not reported
Contact Telephone 6: Not reported
Contact Email: prokopis.christou@benjaminmoore.com

Contact ID: Not reported
Year: 2011
Facility Id: 3990579
Contact Type: Tier II Secondary 24 Hour Contact
Contact Name: Prokopis Christou
Contact Title: Not reported
Contact Phone: 973-252-2654
Contact 24Hr Phone: Not reported
Contact Telephone 2: Not reported
Contact Telephone 3: Not reported
Contact Telephone 4: Not reported
Contact Telephone 5: Not reported
Contact Telephone 6: Not reported
Contact Email: Not reported

Contact ID: Not reported
Year: 2011
Facility Id: 3990579
Contact Type: Tier II Emergency 24 Hour Contact
Contact Name: TOM SHORTLIDGE
Contact Title: Not reported
Contact Phone: 407-468-2202
Contact 24Hr Phone: Not reported
Contact Telephone 2: Not reported
Contact Telephone 3: Not reported
Contact Telephone 4: Not reported
Contact Telephone 5: Not reported
Contact Telephone 6: Not reported
Contact Email: Not reported

Name: BENJAMIN MOORE AND COMPANY - ORLANDO
Address: 9592 PARKSOUTH COURT
City,State,Zip: ORLANDO, FL 32837

Year: 2010

Map ID
Direction
Distance
Elevation

MAP FINDINGS

Site

Database(s)

EDR ID Number
EPA ID Number

BENJAMIN MOORE AND COMPANY - ORLANDO (Continued)

S107714915

Facility Id: Not reported
Active Date: Not reported
Inactive Date: Not reported
Sale Pending: Not reported
Original Date: Not reported
PLOT Source: Not reported
Latitude: 28.42833
Longitude: -81.41
LEPC District: Not reported
Counties: Not reported
SERC: Not reported
Program Level: Not reported
PRIME: Not reported
SIC Code: Not reported
SIC Code 2: Not reported
NAICS Code: Not reported
Last Modified Date: Not reported
First Submit Date: Not reported
Data Submitted By: Not reported
Company Name: Not reported
Comments: Not reported

Chemical Code: PAINTS
Chemical Name: PAINTS
Chemical State: LIQUID
Location Name: Entire Facility
Container Code: F
Pressure Code: 1
Temperature Code: 4
Average Quantity: 6886325
Maximum Quantity: 6886325
Days On Site: 365

Name: BENJAMIN MOORE AND COMPANY - ORLANDO
Address: 9592 PARKSOUTH COURT
City,State,Zip: ORLANDO, FL 32837

Year: 2010
Facility Id: Not reported
Active Date: Not reported
Inactive Date: Not reported
Sale Pending: Not reported
Original Date: Not reported
PLOT Source: Not reported
Latitude: 28.42833
Longitude: -81.41
LEPC District: Not reported
Counties: Not reported
SERC: Not reported
Program Level: Not reported
PRIME: Not reported
SIC Code: Not reported
SIC Code 2: Not reported
NAICS Code: Not reported
Last Modified Date: Not reported
First Submit Date: Not reported
Data Submitted By: Not reported

Map ID
Direction
Distance
Elevation

MAP FINDINGS

Site

Database(s)

EDR ID Number
EPA ID Number

BENJAMIN MOORE AND COMPANY - ORLANDO (Continued)

S107714915

Company Name: Not reported
Comments: Not reported

Chemical Code: 7664939
Chemical Name: Sulfuric acid
Chemical State: LIQUID SOLUTION
Location Name: Entire Facility
Container Code: R
Pressure Code: 1
Temperature Code: 4
Average Quantity: 2109
Maximum Quantity: 2109
Days On Site: 365

[Click this hyperlink](#) while viewing on your computer to access
2 additional FL_TIER2: record(s) in the EDR Site Report.

**AQ376
NW
< 1/8
0.060 mi.
317 ft.**

**1265 LAGUINTA DRIVE
ORLANDO, FL**

Site 7 of 7 in cluster AQ

**FL SPILLS S109007783
N/A**

**Actual:
94 ft.**

SPILLS:

**Focus Map:
5**

OHMIT Incident Number: 22587
Incident Legacy: 02-11-3231Z
On-Scene Response: No
Criminal Indicator: No
Hurricane Indicator: No
Incident Date: 07/28/2002
Incident Status: Closed
Incident Report Date: Not reported

**BG377
NE
< 1/8
0.061 mi.
322 ft.**

**PENSKE TRUCK LEASING CO LP
2177 W LANDSTREET RD
ORLANDO, FL 32809**

Site 1 of 4 in cluster BG

**FL LUST U001052837
FL UST N/A
FL AST
FL Financial Assurance**

**Actual:
96 ft.**

LUST:

**Focus Map:
5**

Region: STATE
Facility Id: 8625040
Facility Status: OPEN
Facility Type: C - Fuel user/Non-retail
Facility Phone: (610)603-8450
Facility Cleanup Rank: 12568
District: Central District
Lat/Long (dms): 28 26 11.3232 / 81 24 34.867
Section: Not reported
Township: Not reported
Range: Not reported
Feature: Not reported
Method: AGPS
Datum: 0
Score: 29

Map ID
Direction
Distance
Elevation

MAP FINDINGS

Site

Database(s)

EDR ID Number
EPA ID Number

PENSKE TRUCK LEASING CO LP (Continued)

U001052837

Score Effective Date: 2011-09-07 00:00:00
Score When Ranked: 7
Operator: BRIAN YAZEMBOSKI
Name Update: Not reported
Address Update: 2011-10-11 00:00:00

Petroleum Cleanup PCT Facility Score:

Facility Cleanup Status: CMPL - COMPLETED
Contact: BRIAN YAZEMBOSKI
Contact Company: PENSKE TRUCK LEASING CO LP
Contact Address: RTE 10 GREEN HILL PO BOX 7635
Contact City/State/Zip: READING, PA 19603
Phone: (610)603-8450
Bad Address Ind: N
State: FL
Zip: 32809, 7903
Score: 29
Score Effective Date: 2011-09-07 00:00:00
Related Party ID: 16724
Primary RP Role: ACCOUNT OWNER
RP Begin Date: 1996-07-29
RP Zip: 7635
RP Extension: Not reported

Discharge Cleanup Summary:

Discharge Date: 5/7/1993
PCT Discharge Combined: Not reported
Cleanup Required: R - CLEANUP REQUIRED
Discharge Cleanup Status: NFA - NFA COMPLETE
Disch Cleanup Status Date: 10/22/2010
Cleanup Work Status: COMPLETED
Information Source: D - DISCHARGE NOTIFICATION
Other Source Description: Not reported
Eligibility Indicator: I - INELIGIBLE
Site Manager: GREEN_MN
Site Mgr End Date: 10/13/2010
Tank Office: PCLP48 - ORANGE COUNTY ENVIRONMENTAL PROTECTION DIV
Discharge Date: 11/23/2010
PCT Discharge Combined: Not reported
Cleanup Required: R - CLEANUP REQUIRED
Discharge Cleanup Status: NFA - NFA COMPLETE
Disch Cleanup Status Date: 9/17/2013
Cleanup Work Status: COMPLETED
Information Source: D - DISCHARGE NOTIFICATION
Other Source Description: Not reported
Eligibility Indicator: I - INELIGIBLE
Site Manager: GREEN_MN
Site Mgr End Date: 8/26/2013
Tank Office: PCLP48 - ORANGE COUNTY ENVIRONMENTAL PROTECTION DIV
Discharge Date: 12/11/1990
PCT Discharge Combined: Not reported
Cleanup Required: R - CLEANUP REQUIRED
Discharge Cleanup Status: NFA - NFA COMPLETE
Disch Cleanup Status Date: 8/5/2010
Cleanup Work Status: COMPLETED
Information Source: D - DISCHARGE NOTIFICATION
Other Source Description: Not reported

Map ID
Direction
Distance
Elevation

MAP FINDINGS

Site

Database(s)

EDR ID Number
EPA ID Number

PENSKE TRUCK LEASING CO LP (Continued)

U001052837

Eligibility Indicator: E - ELIGIBLE
Site Manager: GREEN_MN
Site Mgr End Date: 7/27/2010
Tank Office: PCLP48 - ORANGE COUNTY ENVIRONMENTAL PROTECTION DIV

Petroleum Cleanup Program Eligibility:
Facility ID: 8625040
Discharge Date: 12/11/1990
Pct Discharge Combined With: Not reported
Cleanup Required: R - CLEANUP REQUIRED
Discharge Cleanup Status: NFA - NFA COMPLETE
Disch Cleanup Status Date: 8/5/2010
Cleanup Work Status: COMPLETED
Information Source: D - DISCHARGE NOTIFICATION
Other Source Description: Not reported
Application Received Date: 10/4/1996
Cleanup Program: P - PETROLEUM LIABILITY AND RESTORATION INSURANCE PROGRAM
Eligibility Status: 10/14/1996
Elig Status Date: 10/14/1996
Letter Of Intent Date: 10/4/1996
Redetermined: No
Inspection Date: 9/4/1991
Site Manager: GREEN_MN
Site Mgr End Date: 7/27/2010
Tank Office: PCLP48 - ORANGE COUNTY ENVIRONMENTAL PROTECTION DIV
Deductible Amount: 10500
Deductible Paid To Date: 10500
Co-Pay Amount: 0
Co-Pay Paid To Date: 0
Cap Amount: 1200000

Contaminated Media:
Discharge Date: 5/7/1993
Pct Discharge Combined With: Not reported
Cleanup Required: R - CLEANUP REQUIRED
Discharge Cleanup Status: NFA - NFA COMPLETE
Disch Cleanup Status Date: 10/22/2010
Cleanup Work Status: COMPLETED
Information Source: D - DISCHARGE NOTIFICATION
Other Source Description: Not reported
Elig Indicator: I - INELIGIBLE
Site Manager: GREEN_MN
Site Mgr End Date: 10/13/2010
Tank Office: PCLP48 - ORANGE COUNTY ENVIRON

Contaminated Drinking Wells: Not reported
Contaminated Monitoring Well: Not reported
Contaminated Soil: Not reported
Contaminated Surface Water: Not reported
Contaminated Ground Water: Not reported
Pollutant: L - Waste Oil
Pollutant Other Description: Not reported
Gallons Discharged: Not reported
Discharge Date: 11/23/2010
Pct Discharge Combined With: Not reported
Cleanup Required: R - CLEANUP REQUIRED
Discharge Cleanup Status: NFA - NFA COMPLETE
Disch Cleanup Status Date: 9/17/2013
Cleanup Work Status: COMPLETED

Map ID
Direction
Distance
Elevation

MAP FINDINGS

Site

Database(s)

EDR ID Number
EPA ID Number

PENSKE TRUCK LEASING CO LP (Continued)

U001052837

Information Source: D - DISCHARGE NOTIFICATION
Other Source Description: Not reported
Elig Indicator: I - INELIGIBLE
Site Manager: GREEN_MN
Site Mgr End Date: 8/26/2013
Tank Office: PCLP48 - ORANGE COUNTY ENVIRON
Contaminated Drinking Wells: Not reported
Contaminated Monitoring Well: No
Contaminated Soil: No
Contaminated Surface Water: No
Contaminated Ground Water: Yes
Pollutant: Y - Unknown/Not Reported
Pollutant Other Description: Not reported
Gallons Discharged: 1
Discharge Date: 12/11/1990
Pct Discharge Combined With: Not reported
Cleanup Required: R - CLEANUP REQUIRED
Discharge Cleanup Status: NFA - NFA COMPLETE
Disch Cleanup Status Date: 8/5/2010
Cleanup Work Status: COMPLETED
Information Source: D - DISCHARGE NOTIFICATION
Other Source Description: Not reported
Elig Indicator: E - ELIGIBLE
Site Manager: GREEN_MN
Site Mgr End Date: 7/27/2010
Tank Office: PCLP48 - ORANGE COUNTY ENVIRON
Contaminated Drinking Wells: 0
Contaminated Monitoring Well: No
Contaminated Soil: Yes
Contaminated Surface Water: No
Contaminated Ground Water: Yes
Pollutant: D - Vehicular Diesel
Pollutant Other Description: Not reported
Gallons Discharged: Not reported

Task Information:

District: CD
Facility ID: 8625040
Facility Status: OPEN
Facility Type: C - Fuel user/Non-retail -
County: ORANGE
County ID: 48
Cleanup Eligibility Status: I
Source Effective Date: 10-13-2010
Discharge Date: 05-07-1993
Cleanup Required: R - CLEANUP REQUIRED
Discharge Cleanup Status: NFA - NFA COMPLETE
Disch Cleanup Status Date: 10-22-2010
SRC Action Type: NFA - NO FURTHER ACTION
SRC Submit Date: 09-20-2010
SRC Review Date: 10-13-2010
SRC Completion Status: A - APPROVED
SRC Issue Date: 10-22-2010
SRC Comment: Not reported
Cleanup Work Status: COMPLETED
Site Mgr: GREEN_MN
Site Mgr End Date: 10-13-2010
Tank Office: PCLP48 - Orange County

Map ID
Direction
Distance
Elevation

MAP FINDINGS

Site

Database(s)

EDR ID Number
EPA ID Number

PENSKE TRUCK LEASING CO LP (Continued)

U001052837

SR Task ID: Not reported
SR Cleanup Responsible: -
SR Funding Eligibility Type: -
SR Actual Cost: Not reported
SR Completion Date: Not reported
SR Payment Date: Not reported
SR Oral Date: Not reported
SR Written Date: Not reported
SR Soil Removal: Not reported
SR Free Product Removal: Not reported
SR Soil Tonnage Removed: Not reported
SR Soil Treatment: Not reported
SR Other Treatment: Not reported
SR Alternate Proc Received Date: Not reported
SR Alternate Procedure Status: Not reported
SR Alternate Procedure Status Date: Not reported
SR Alternate Procedure Comments: Not reported
SA Task ID: 82699
SA Cleanup Responsible: -
SA Funding Eligibility Type: -
SA Actual Cost: Not reported
SA Completion Date: Not reported
SA Payment Date: Not reported
RAP Task ID: Not reported
RAP Cleanup Responsible ID: -
RAP Funding Eligibility Type: -
RAP Actual Cost: Not reported
RAP Completion Date: Not reported
RAP Payment Date: Not reported
RAP Last Order Approved: Not reported
RA Task ID: 85214
RA Cleanup Responsible: RP - RESPONSIBLE PARTY
RA Funding Eligibility Type: -
RA Years to Complete: 0
RA Actual Cost: Not reported
District: CD
Facility ID: 8625040
Facility Status: OPEN
Facility Type: C - Fuel user/Non-retail -
County: ORANGE
County ID: 48
Cleanup Eligibility Status: I
Source Effective Date: 08-23-2013
Discharge Date: 11-23-2010
Cleanup Required: R - CLEANUP REQUIRED
Discharge Cleanup Status: NFA - NFA COMPLETE
Disch Cleanup Status Date: 09-17-2013
SRC Action Type: NFA - NO FURTHER ACTION
SRC Submit Date: 08-09-2013
SRC Review Date: 08-23-2013
SRC Completion Status: A - APPROVED
SRC Issue Date: 09-17-2013
SRC Comment: Not reported
Cleanup Work Status: COMPLETED
Site Mgr: GREEN_MN
Site Mgr End Date: 08-26-2013
Tank Office: PCLP48 - Orange County

Map ID
Direction
Distance
Elevation

MAP FINDINGS

Site

Database(s)

EDR ID Number
EPA ID Number

PENSKE TRUCK LEASING CO LP (Continued)

U001052837

SR Task ID: Not reported
SR Cleanup Responsible: -
SR Funding Eligibility Type: -
SR Actual Cost: Not reported
SR Completion Date: Not reported
SR Payment Date: Not reported
SR Oral Date: Not reported
SR Written Date: Not reported
SR Soil Removal: Not reported
SR Free Product Removal: Not reported
SR Soil Tonnage Removed: Not reported
SR Soil Treatment: Not reported
SR Other Treatment: Not reported
SR Alternate Proc Received Date: Not reported
SR Alternate Procedure Status: Not reported
SR Alternate Procedure Status Date: Not reported
SR Alternate Procedure Comments: Not reported
SA Task ID: 87040
SA Cleanup Responsible: -
SA Funding Eligibility Type: -
SA Actual Cost: Not reported
SA Completion Date: Not reported
SA Payment Date: Not reported
RAP Task ID: Not reported
RAP Cleanup Responsible ID: -
RAP Funding Eligibility Type: -
RAP Actual Cost: Not reported
RAP Completion Date: Not reported
RAP Payment Date: Not reported
RAP Last Order Approved: Not reported
RA Task ID: 88126
RA Cleanup Responsible: RP - RESPONSIBLE PARTY
RA Funding Eligibility Type: -
RA Years to Complete: 0
RA Actual Cost: Not reported
District: CD
Facility ID: 8625040
Facility Status: OPEN
Facility Type: C - Fuel user/Non-retail -
County: ORANGE
County ID: 48
Cleanup Eligibility Status: E
Source Effective Date: 07-27-2010
Discharge Date: 12-11-1990
Cleanup Required: R - CLEANUP REQUIRED
Discharge Cleanup Status: NFA - NFA COMPLETE
Disch Cleanup Status Date: 08-05-2010
SRC Action Type: NFA - NO FURTHER ACTION
SRC Submit Date: 07-12-2010
SRC Review Date: 07-27-2010
SRC Completion Status: A - APPROVED
SRC Issue Date: 08-05-2010
SRC Comment: Not reported
Cleanup Work Status: COMPLETED
Site Mgr: GREEN_MN
Site Mgr End Date: 07-27-2010
Tank Office: PCLP48 - Orange County

Map ID
Direction
Distance
Elevation

MAP FINDINGS

Site

Database(s)

EDR ID Number
EPA ID Number

PENSKE TRUCK LEASING CO LP (Continued)

U001052837

SR Task ID: 19403
SR Cleanup Responsible: RP - RESPONSIBLE PARTY
SR Funding Eligibility Type: -
SR Actual Cost: Not reported
SR Completion Date: Not reported
SR Payment Date: Not reported
SR Oral Date: Not reported
SR Written Date: 12-12-1990
SR Soil Removal: Not reported
SR Free Product Removal: Y
SR Soil Tonnage Removed: Not reported
SR Soil Treatment: Not reported
SR Other Treatment: Not reported
SR Alternate Proc Received Date: Not reported
SR Alternate Procedure Status: Not reported
SR Alternate Procedure Status Date: Not reported
SR Alternate Procedure Comments: Not reported
SA Task ID: 19404
SA Cleanup Responsible: RP - RESPONSIBLE PARTY
SA Funding Eligibility Type: -
SA Actual Cost: Not reported
SA Completion Date: 06-01-1995
SA Payment Date: Not reported
RAP Task ID: 19405
RAP Cleanup Responsible ID: -
RAP Funding Eligibility Type: -
RAP Actual Cost: Not reported
RAP Completion Date: Not reported
RAP Payment Date: Not reported
RAP Last Order Approved: 1996-01-02 00:00:00
RA Task ID: 64386
RA Cleanup Responsible: RP - RESPONSIBLE PARTY
RA Funding Eligibility Type: -
RA Years to Complete: 0
RA Actual Cost: Not reported

Click here for Florida Oculus:

UST:

Facility Id: 8625040
Facility Status: OPEN
Type Description: Fuel user/Non-retail
Facility Phone: 6106038450
Region: STATE
Positioning Method: AGPS
Lat/Long (dms): 28 26 39 / 81 24 37

Owner:

Owner Id: 16724
Owner Name: PENSKE TRUCK LEASING CO LP
Owner Address: RTE 10 GREEN HILL PO BOX 7635
Owner Address 2: ATTN: BRIAN YAZEMBOSKI
Owner City,St,Zip: READING, PA 19603
Owner Contact: BRIAN YAZEMBOSKI
Owner Phone: 6106038450

Map ID
Direction
Distance
Elevation

MAP FINDINGS

Site

Database(s)

EDR ID Number
EPA ID Number

PENSKE TRUCK LEASING CO LP (Continued)

U001052837

Tank Info:

Name: PENSKE TRUCK LEASING CO LP
Address: 2177 W LANDSTREET RD
Tank Id: 1
Status: Removed
Status Date: 10/1/2008
Install Date: 6/1/1985
Substance: Unleaded gas
Content Description: Unleaded Gas
Gallons: 12000
Vessel Indicator: TANK
Tank Location: UNDERGROUND
DEP Contractor: P

Name: PENSKE TRUCK LEASING CO LP
Address: 2177 W LANDSTREET RD
Tank Id: 2
Status: Removed
Status Date: 10/1/2008
Install Date: 6/1/1985
Substance: Vehicular diesel
Content Description: Vehicular Diesel
Gallons: 12000
Vessel Indicator: TANK
Tank Location: UNDERGROUND
DEP Contractor: P

Name: PENSKE TRUCK LEASING CO LP
Address: 2177 W LANDSTREET RD
Tank Id: 3
Status: Removed
Status Date: 10/1/2008
Install Date: 6/1/1985
Substance: Vehicular diesel
Content Description: Vehicular Diesel
Gallons: 12000
Vessel Indicator: TANK
Tank Location: UNDERGROUND
DEP Contractor: P

Name: PENSKE TRUCK LEASING CO LP
Address: 2177 W LANDSTREET RD
Tank Id: 4
Status: Removed
Status Date: 4/30/1993
Install Date: 12/1/1984
Substance: New/lube oil
Content Description: New/Lube Oil
Gallons: 4000
Vessel Indicator: TANK
Tank Location: UNDERGROUND
DEP Contractor: P

Name: PENSKE TRUCK LEASING CO LP
Address: 2177 W LANDSTREET RD
Tank Id: 5
Status: Removed

Map ID
Direction
Distance
Elevation

MAP FINDINGS

Site

Database(s)

EDR ID Number
EPA ID Number

PENSKE TRUCK LEASING CO LP (Continued)

U001052837

Status Date: 4/30/1993
Install Date: 12/1/1984
Substance: Waste oil
Content Description: Waste Oil
Gallons: 2000
Vessel Indicator: TANK
Tank Location: UNDERGROUND
DEP Contractor: P

Name: PENSKE TRUCK LEASING CO LP
Address: 2177 W LANDSTREET RD
Tank Id: 6
Status: In service
Status Date: 10/1/2008
Install Date: 10/1/2008
Substance: Vehicular diesel
Content Description: Vehicular Diesel
Gallons: 30000
Vessel Indicator: TANK
Tank Location: UNDERGROUND
DEP Contractor: P

Construction:

Tank Id: 6
Construction Category: Primary Construction
Construction Description: Steel

Tank Id: 6
Construction Category: Overfill/Spill
Construction Description: Spill containment bucket

Tank Id: 6
Construction Category: Overfill/Spill
Construction Description: Flow shut-Off

Tank Id: 6
Construction Category: Overfill/Spill
Construction Description: Tight fill

Tank Id: 6
Construction Category: Overfill/Spill
Construction Description: Level gauges/alarms

Tank Id: 6
Construction Category: Primary Construction
Construction Description: Fiberglass clad steel

Tank Id: 6
Construction Category: Secondary Containment
Construction Description: Double wall

Monitoring:

Tank ID: 6
Monitoring Description: Electronic monitor pipe sumps

Tank ID: 6
Monitoring Description: Electronic monitor dispenser liners

Map ID
Direction
Distance
Elevation

MAP FINDINGS

Site

Database(s)

EDR ID Number
EPA ID Number

PENSKE TRUCK LEASING CO LP (Continued)

U001052837

Tank ID: 6
Monitoring Description: Monitor dbl wall tank space

Tank ID: 6
Monitoring Description: Electronic line leak detector

Tank ID: 6
Monitoring Description: Monitor dbl wall pipe space

Piping:

Tank ID: 6
Piping Category: Miscellaneous Attributes
Piping Description: Dispenser liners

Tank ID: 6
Piping Category: Miscellaneous Attributes
Piping Description: Pressurized piping system

Tank ID: 6
Piping Category: Primary Construction
Piping Description: Fiberglass

Tank ID: 6
Piping Category: Secondary Containment
Piping Description: Double wall

Name: PENSKE TRUCK LEASING CO LP
Address: 2177 W LANDSTREET RD
Tank Id: 7
Status: In service
Status Date: 10/1/2008
Install Date: 10/1/2008
Substance: Unleaded gas
Content Description: Unleaded Gas
Gallons: 12000
Vessel Indicator: TANK
Tank Location: UNDERGROUND
DEP Contractor: P

Construction:

Tank Id: 7
Construction Category: Primary Construction
Construction Description: Steel

Tank Id: 7
Construction Category: Overfill/Spill
Construction Description: Spill containment bucket

Tank Id: 7
Construction Category: Overfill/Spill
Construction Description: Flow shut-Off

Tank Id: 7
Construction Category: Overfill/Spill
Construction Description: Tight fill

Map ID
Direction
Distance
Elevation

MAP FINDINGS

Site

Database(s)

EDR ID Number
EPA ID Number

PENSKE TRUCK LEASING CO LP (Continued)

U001052837

Tank Id: 7
Construction Category: Overfill/Spill
Construction Description: Level gauges/alarms

Tank Id: 7
Construction Category: Primary Construction
Construction Description: Fiberglass clad steel

Tank Id: 7
Construction Category: Secondary Containment
Construction Description: Double wall

Monitoring:
Tank ID: 7
Monitoring Description: Electronic monitor pipe sumps

Tank ID: 7
Monitoring Description: Electronic monitor dispenser liners

Tank ID: 7
Monitoring Description: Monitor dbl wall tank space

Tank ID: 7
Monitoring Description: Electronic line leak detector

Tank ID: 7
Monitoring Description: Monitor dbl wall pipe space

Piping:
Tank ID: 7
Piping Category: Primary Construction
Piping Description: Fiberglass

Tank ID: 7
Piping Category: Secondary Containment
Piping Description: Double wall

Tank ID: 7
Piping Category: Miscellaneous Attributes
Piping Description: Dispenser liners

Tank ID: 7
Piping Category: Miscellaneous Attributes
Piping Description: Pressurized piping system

[Click here for Florida Oculus:](#)

AST:
Name: PENSKE TRUCK LEASING CO LP
Address: 2177 W LANDSTREET RD
Facility ID: 8625040
Facility Status: OPEN
Type Description: Fuel user/Non-retail
Facility Phone: 6106038450

Map ID
Direction
Distance
Elevation

MAP FINDINGS

Site

Database(s)

EDR ID Number
EPA ID Number

PENSKE TRUCK LEASING CO LP (Continued)

U001052837

DEP Contractor Own: P
Region: STATE
Positioning Method: AGPS
Lat/Long (dms): 28 26 39 / 81 24 37

Owner:

Owner Id: 16724
Owner Name: PENSKE TRUCK LEASING CO LP
Owner Address: RTE 10 GREEN HILL PO BOX 7635
Owner Address 2: ATTN: BRIAN YAZEMBOSKI
Owner City,St,Zip: READING, PA 19603
Owner Contact: BRIAN YAZEMBOSKI
Owner Phone: 6106038450

Tank Id: 13
Status: In service
Status Date: 1/1/2016
Install Date: 1/1/2016
Substance: Waste oil
Content Description: Waste Oil
Gallons: 1000
Tank Location: ABOVEGROUND

Construction:

Tank Id: 13
Construction Category: Overfill/Spill
Construction Description: Level gauges/alarms

Tank Id: 13
Construction Category: Secondary Containment
Construction Description: Double wall

Tank Id: 13
Construction Category: Overfill/Spill
Construction Description: Flow shut-Off

Tank Id: 13
Construction Category: Primary Construction
Construction Description: Steel

Monitoring:

Tank ID: 13
Monitoring Description: Monitor dbl wall tank space

Tank ID: 13
Monitoring Description: Visual inspection of ASTs

Piping:

Tank ID: 13
Piping Category: Primary Construction
Piping Description: Steel/galvanized metal

Tank ID: 13
Piping Category: Miscellaneous Attributes
Piping Description: Suction piping system

Map ID
Direction
Distance
Elevation

MAP FINDINGS

Site

Database(s)

EDR ID Number
EPA ID Number

PENSKE TRUCK LEASING CO LP (Continued)

U001052837

Tank ID: 13
Piping Category: Miscellaneous Attributes
Piping Description: Abv, no soil contact

Tank Id: A1
Status: In service
Status Date: 5/1/1993
Install Date: 5/1/1993
Substance: New/lube oil
Content Description: New/Lube Oil
Gallons: 2000
Tank Location: ABOVEGROUND

Construction:

Tank Id: A1
Construction Category: Primary Construction
Construction Description: Steel

Tank Id: A1
Construction Category: Overfill/Spill
Construction Description: Flow shut-Off

Tank Id: A1
Construction Category: Overfill/Spill
Construction Description: Level gauges/alarms

Tank Id: A1
Construction Category: Secondary Containment
Construction Description: Double wall

Monitoring:

Tank ID: A1
Monitoring Description: Manual tank gauging - USTs

Tank ID: A1
Monitoring Description: Monitor dbl wall tank space

Piping:

Tank ID: A1
Piping Category: Miscellaneous Attributes
Piping Description: Suction piping system

Tank ID: A1
Piping Category: Miscellaneous Attributes
Piping Description: Abv, no soil contact

Tank ID: A1
Piping Category: Primary Construction
Piping Description: Steel/galvanized metal

Tank Id: A3
Status: Removed
Status Date: 2/1/2016
Install Date: 5/1/1993
Substance: Waste oil
Content Description: Waste Oil

Map ID
Direction
Distance
Elevation

MAP FINDINGS

Site

Database(s)

EDR ID Number
EPA ID Number

PENSKE TRUCK LEASING CO LP (Continued)

U001052837

Gallons: 1000
Tank Location: ABOVEGROUND

[Click here for Florida Oculus:](#)

FL Financial Assurance 3:

Region: 3
Facility ID: 8625040
Facility Phone: 6106038450
Facility Status: OPEN
Facility Type: C
Type Description: Fuel user/Non-retail
DEP CO: C
Financial Responsibility: LETTER OF CREDIT
Insurance Company: Not reported
Effective Date: 05/28/2008
Expire Date: 05/28/2009
Owner ID: 16724
Owner Name: PENSKE TRUCK LEASING CO LP
Owner Address: RTE 10 GREEN HILL PO BOX 7635
Owner Address2: ATTN: BRIAN YAZEMBOSKI
Owner City,St,Zip: READING, PA 19603
Contact: BRIAN YAZEMBOSKI
Resp Party Phone: 6106038450

Region: 3
Facility ID: 8625040
Facility Phone: 6106038450
Facility Status: OPEN
Facility Type: C
Type Description: Fuel user/Non-retail
DEP CO: C
Financial Responsibility: LETTER OF CREDIT
Insurance Company: Not reported
Effective Date: 05/29/2010
Expire Date: 05/28/2011
Owner ID: 16724
Owner Name: PENSKE TRUCK LEASING CO LP
Owner Address: RTE 10 GREEN HILL PO BOX 7635
Owner Address2: ATTN: BRIAN YAZEMBOSKI
Owner City,St,Zip: READING, PA 19603
Contact: BRIAN YAZEMBOSKI
Resp Party Phone: 6106038450

Region: 3
Facility ID: 8625040
Facility Phone: 6106038450
Facility Status: OPEN
Facility Type: C
Type Description: Fuel user/Non-retail
DEP CO: C
Financial Responsibility: LETTER OF CREDIT
Insurance Company: Not reported
Effective Date: 05/29/2011
Expire Date: 05/28/2012
Owner ID: 16724

Map ID
Direction
Distance
Elevation

MAP FINDINGS

Site

Database(s)

EDR ID Number
EPA ID Number

PENSKE TRUCK LEASING CO LP (Continued)

U001052837

Owner Name: PENSKE TRUCK LEASING CO LP
Owner Address: RTE 10 GREEN HILL PO BOX 7635
Owner Address2: ATTN: BRIAN YAZEMBOSKI
Owner City,St,Zip: READING, PA 19603
Contact: BRIAN YAZEMBOSKI
Resp Party Phone: 6106038450

Region: 3
Facility ID: 8625040
Facility Phone: 6106038450
Facility Status: OPEN
Facility Type: C
Type Description: Fuel user/Non-retail
DEP CO: C
Financial Responsibility: SELF-INSURANCE - LETTER FROM CHIEF FINANCIAL OFFIC
Insurance Company: Not reported
Effective Date: 04/01/2014
Expire Date: 04/01/2015
Owner ID: 16724
Owner Name: PENSKE TRUCK LEASING CO LP
Owner Address: RTE 10 GREEN HILL PO BOX 7635
Owner Address2: ATTN: BRIAN YAZEMBOSKI
Owner City,St,Zip: READING, PA 19603
Contact: BRIAN YAZEMBOSKI
Resp Party Phone: 6106038450

Region: 3
Facility ID: 8625040
Facility Phone: 6106038450
Facility Status: OPEN
Facility Type: C
Type Description: Fuel user/Non-retail
DEP CO: C
Financial Responsibility: SELF-INSURANCE - LETTER FROM CHIEF FINANCIAL OFFIC
Insurance Company: Not reported
Effective Date: 04/01/2015
Expire Date: 04/30/2016
Owner ID: 16724
Owner Name: PENSKE TRUCK LEASING CO LP
Owner Address: RTE 10 GREEN HILL PO BOX 7635
Owner Address2: ATTN: BRIAN YAZEMBOSKI
Owner City,St,Zip: READING, PA 19603
Contact: BRIAN YAZEMBOSKI
Resp Party Phone: 6106038450

Region: 3
Facility ID: 8625040
Facility Phone: 6106038450
Facility Status: OPEN
Facility Type: C
Type Description: Fuel user/Non-retail
DEP CO: C
Financial Responsibility: SELF-INSURANCE - LETTER FROM CHIEF FINANCIAL OFFIC
Insurance Company: Not reported
Effective Date: 04/01/2016
Expire Date: 04/30/2017
Owner ID: 16724

Map ID
Direction
Distance
Elevation

MAP FINDINGS

Site

Database(s)

EDR ID Number
EPA ID Number

PENSKE TRUCK LEASING CO LP (Continued)

U001052837

Owner Name: PENSKE TRUCK LEASING CO LP
Owner Address: RTE 10 GREEN HILL PO BOX 7635
Owner Address2: ATTN: BRIAN YAZEMBOSKI
Owner City,St,Zip: READING, PA 19603
Contact: BRIAN YAZEMBOSKI
Resp Party Phone: 6106038450

Region: 3
Facility ID: 8625040
Facility Phone: 6106038450
Facility Status: OPEN
Facility Type: C
Type Description: Fuel user/Non-retail
DEP CO: C
Financial Responsibility: SELF-INSURANCE - LETTER FROM CHIEF FINANCIAL OFFIC
Insurance Company: Not reported
Effective Date: 04/01/2017
Expire Date: 04/30/2018
Owner ID: 16724
Owner Name: PENSKE TRUCK LEASING CO LP
Owner Address: RTE 10 GREEN HILL PO BOX 7635
Owner Address2: ATTN: BRIAN YAZEMBOSKI
Owner City,St,Zip: READING, PA 19603
Contact: BRIAN YAZEMBOSKI
Resp Party Phone: 6106038450

Region: 3
Facility ID: 8625040
Facility Phone: 6106038450
Facility Status: OPEN
Facility Type: C
Type Description: Fuel user/Non-retail
DEP CO: C
Financial Responsibility: SELF-INSURANCE - LETTER FROM CHIEF FINANCIAL OFFIC
Insurance Company: Not reported
Effective Date: 04/01/2018
Expire Date: 04/30/2019
Owner ID: 16724
Owner Name: PENSKE TRUCK LEASING CO LP
Owner Address: RTE 10 GREEN HILL PO BOX 7635
Owner Address2: ATTN: BRIAN YAZEMBOSKI
Owner City,St,Zip: READING, PA 19603
Contact: BRIAN YAZEMBOSKI
Resp Party Phone: 6106038450

Region: 3
Facility ID: 8625040
Facility Phone: 6106038450
Facility Status: OPEN
Facility Type: C
Type Description: Fuel user/Non-retail
DEP CO: C
Financial Responsibility: SELF-INSURANCE - LETTER FROM CHIEF FINANCIAL OFFIC
Insurance Company: Not reported
Effective Date: 04/29/2013
Expire Date: 04/29/2014
Owner ID: 16724

Map ID
Direction
Distance
Elevation

MAP FINDINGS

Site

Database(s)

EDR ID Number
EPA ID Number

PENSKE TRUCK LEASING CO LP (Continued)

U001052837

Owner Name: PENSKE TRUCK LEASING CO LP
Owner Address: RTE 10 GREEN HILL PO BOX 7635
Owner Address2: ATTN: BRIAN YAZEMBOSKI
Owner City,St,Zip: READING, PA 19603
Contact: BRIAN YAZEMBOSKI
Resp Party Phone: 6106038450

**BG378
NE
< 1/8
0.061 mi.
322 ft.**

**PENSKE TRUCK LEASING CO
2177 W LANDSTREET RD
ORLANDO, FL 32809**

**RCRA-CESQG
FINDS
ECHO**

**1000382853
FLD063508899**

Site 2 of 4 in cluster BG

**Actual:
96 ft.
Focus Map:
5**

RCRA-CESQG:
Date form received by agency: 06/12/2018
Facility name: PENSKE TRUCK LEASING CO
Facility address: 2177 W LANDSTREET RD
ORLANDO, FL 32809-7907
EPA ID: FLD063508899
Contact: CHRISTOPHER HAWK
Contact address: PO BOX 7635 RT 10 GREEN HILLS
READING, PA 19603-7635
Contact country: US
Contact telephone: 610-775-6123
Contact email: CHRISTOPHER.HAWK@PENSKE.COM
EPA Region: 04
Classification: Conditionally Exempt Small Quantity Generator
Description: Handler: generates 100 kg or less of hazardous waste per calendar month, and accumulates 1000 kg or less of hazardous waste at any time; or generates 1 kg or less of acutely hazardous waste per calendar month, and accumulates at any time: 1 kg or less of acutely hazardous waste; or 100 kg or less of any residue or contaminated soil, waste or other debris resulting from the cleanup of a spill, into or on any land or water, of acutely hazardous waste; or generates 100 kg or less of any residue or contaminated soil, waste or other debris resulting from the cleanup of a spill, into or on any land or water, of acutely hazardous waste during any calendar month, and accumulates at any time: 1 kg or less of acutely hazardous waste; or 100 kg or less of any residue or contaminated soil, waste or other debris resulting from the cleanup of a spill, into or on any land or water, of acutely hazardous waste

Owner/Operator Summary:

Owner/operator name: PENSKE TRUCK LEASING CO LP
Owner/operator address: RT 10 GREEN HILLS PO BOX 7635
READING, PA 19603
Owner/operator country: US
Owner/operator telephone: Not reported
Owner/operator email: Not reported
Owner/operator fax: Not reported
Owner/operator extension: Not reported
Legal status: Private
Owner/Operator Type: Owner
Owner/Op start date: 04/02/2002
Owner/Op end date: Not reported

Owner/operator name: ANDREW MATCHETT

Map ID
Direction
Distance
Elevation

MAP FINDINGS

Site

Database(s)

EDR ID Number
EPA ID Number

PENSKE TRUCK LEASING CO (Continued)

1000382853

Owner/operator address: 2177 W LANDSTREET RD
ORLANDO, FL 32809
Owner/operator country: US
Owner/operator telephone: Not reported
Owner/operator email: Not reported
Owner/operator fax: Not reported
Owner/operator extension: Not reported
Legal status: Private
Owner/Operator Type: Owner
Owner/Op start date: 04/02/2002
Owner/Op end date: 04/03/2002

Owner/operator name: PENSKE TRUCK LEASING CO LP
Owner/operator address: 3177 W LANDSTREET RD
ORLANDO, FL 32809
Owner/operator country: US
Owner/operator telephone: Not reported
Owner/operator email: Not reported
Owner/operator fax: Not reported
Owner/operator extension: Not reported
Legal status: Private
Owner/Operator Type: Operator
Owner/Op start date: 04/02/2002
Owner/Op end date: Not reported

Handler Activities Summary:

U.S. importer of hazardous waste: No
Mixed waste (haz. and radioactive): No
Recycler of hazardous waste: No
Transporter of hazardous waste: No
Treater, storer or disposer of HW: No
Underground injection activity: No
On-site burner exemption: No
Furnace exemption: No
Used oil fuel burner: No
Used oil processor: No
User oil refiner: No
Used oil fuel marketer to burner: No
Used oil Specification marketer: No
Used oil transfer facility: No
Used oil transporter: No

Historical Generators:

Date form received by agency: 04/02/2002
Site name: PENSKE TRUCK LEASING CO
Classification: Conditionally Exempt Small Quantity Generator

Hazardous Waste Summary:

. Waste code: D001
. Waste name: IGNITABLE WASTE

. Waste code: D005
. Waste name: BARIUM

. Waste code: D007

Map ID
Direction
Distance
Elevation

MAP FINDINGS

Site

Database(s)

EDR ID Number
EPA ID Number

PENSKE TRUCK LEASING CO (Continued)

1000382853

- . Waste name: CHROMIUM
- . Waste code: D008
- . Waste name: LEAD
- . Waste code: D018
- . Waste name: BENZENE
- . Waste code: D039
- . Waste name: TETRACHLOROETHYLENE
- . Waste code: D040
- . Waste name: TRICHLOROETHYLENE

Violation Status: No violations found

FINDS:

Registry ID: 110002534400

Environmental Interest/Information System

RCRAInfo is a national information system that supports the Resource Conservation and Recovery Act (RCRA) program through the tracking of events and activities related to facilities that generate, transport, and treat, store, or dispose of hazardous waste. RCRAInfo allows RCRA program staff to track the notification, permit, compliance, and corrective action activities required under RCRA.

Florida Environmental System Today Application (FIESTA) Data Maintenance (FDM) system maintains entity, environmental interest and affiliation data for the State of Florida.

Click this hyperlink while viewing on your computer to access additional FINDS: detail in the EDR Site Report.

ECHO:

Envid: 1000382853
 Registry ID: 110002534400
 DFR URL: <http://echo.epa.gov/detailed-facility-report?fid=110002534400>

**BG379
NE
< 1/8
0.061 mi.
322 ft.**

**PENSKE TRUCK LEASING CO LP
2177 W LANDSTREET RD
ORLANDO, FL
Site 3 of 4 in cluster BG**

**FL RGA LUST S115191459
N/A**

**Actual:
96 ft.**

**Focus Map:
5**

RGA LUST:

2012	PENSKE TRUCK LEASING CO LP	2177 W LANDSTREET RD
2011	PENSKE TRUCK LEASING CO LP	2177 W LANDSTREET RD
2010	PENSKE TRUCK LEASING CO LP	2177 W LANDSTREET RD
2009	PENSKE TRUCK LEASING CO LP	2177 W LANDSTREET RD
2008	PENSKE TRUCK LEASING CO LP	2177 W LANDSTREET RD
2007	PENSKE TRUCK LEASING CO LP	2177 W LANDSTREET RD
2006	PENSKE TRUCK LEASING CO LP	2177 W LANDSTREET RD
2005	PENSKE TRUCK LEASING CO LP	2177 W LANDSTREET RD
2004	PENSKE TRUCK LEASING CO LP	2177 W LANDSTREET RD
2003	PENSKE TRUCK LEASING CO LP	2177 W LANDSTREET RD

Map ID
Direction
Distance
Elevation

MAP FINDINGS

Site

Database(s)

EDR ID Number
EPA ID Number

PENSKE TRUCK LEASING CO LP (Continued)

S115191459

2002	PENSKE TRUCK LEASING CO LP	2177 W LANDSTREET RD
2001	PENSKE TRUCK LEASING CO LP	2177 W LANDSTREET RD
2000	PENSKE TRUCK LEASING CO LP	2177 W LANDSTREET RD
1999	PENSKE TRUCK LEASING CO LP	2177 W LANDSTREET RD
1998	PENSKE TRUCK LEASING CO LP	2177 W LANDSTREET RD
1997	PENSKE TRUCK LEASING CO LP	2177 W LANDSTREET RD

BG380
NE
< 1/8
0.061 mi.
322 ft.

PENSKE TRUCK LEASING---7952
2177 WEST LANDSTREET ROAD
ORLANDO, FL 32809

FL TIER 2 **S107722062**
N/A

Site 4 of 4 in cluster BG

Actual:
96 ft.
Focus Map:
5

TIER 2:

Name: PENSKE TRUCK LEASING CO., LP ORLANDO LANDSTREET
Address: 2177 WEST LANDSTREET ROAD
City,State,Zip: ORLANDO, FL 32809
Year: 2018
Facility Id: 6378236
Active Date: Not reported
Inactive Date: Not reported
Sale Pending: Not reported
Original Date: Not reported
PLOT Source: Not reported
Latitude: Not reported
Longitude: Not reported
LEPC District: Not reported
Counties: Not reported
SERC: Not reported
Program Level: Not reported
PRIME: Not reported
SIC Code: Not reported
SIC Code 2: Not reported
NAICS Code: 532120
Last Modified Date: 01/28/2019
First Submit Date: 01/28/2019
Data Submitted By: Brian Yazemboski/Mgr Environmental Services
Company Name: Penske Truck Leasing Co., LP
Comments: Not reported

Contact:

Contact ID: Not reported
Year: 2018
Facility Id: 6378236
Contact Type: Owner / Operator
Contact Name: Brian Yazemboski
Contact Title: Not reported
Contact Phone: Not reported
Contact 24Hr Phone: Not reported
Contact Telephone 2: 610-603-8450
Contact Telephone 3: Not reported
Contact Telephone 4: Not reported
Contact Telephone 5: Not reported
Contact Telephone 6: Not reported
Contact Email: brian.yazemboski@penske.com

Contact ID: Not reported

Map ID
Direction
Distance
Elevation

MAP FINDINGS

Site

Database(s)

EDR ID Number
EPA ID Number

PENSKE TRUCK LEASING---7952 (Continued)

S107722062

Year: 2018
Facility Id: 6378236
Contact Type: Owner / Operator
Contact Name: Brian Yazemboski
Contact Title: Not reported
Contact Phone: Not reported
Contact 24Hr Phone: Not reported
Contact Telephone 2: 610-603-8450
Contact Telephone 3: Not reported
Contact Telephone 4: Not reported
Contact Telephone 5: Not reported
Contact Telephone 6: Not reported
Contact Email: brian.yazemboski@penske.com

Contact ID: Not reported
Year: 2018
Facility Id: 6378236
Contact Type: Owner / Operator
Contact Name: Brian Yazemboski
Contact Title: Not reported
Contact Phone: Not reported
Contact 24Hr Phone: Not reported
Contact Telephone 2: 610-603-8450
Contact Telephone 3: Not reported
Contact Telephone 4: Not reported
Contact Telephone 5: Not reported
Contact Telephone 6: Not reported
Contact Email: brian.yazemboski@penske.com

Name: PENSKE TRUCK LEASING CO., LP ORLANDO LANDSTREET
Address: 2177 WEST LANDSTREET ROAD
City,State,Zip: ORLANDO, FL 32809

Year: 2017
Facility Id: 6085599
Active Date: Not reported
Inactive Date: Not reported
Sale Pending: Not reported
Original Date: Not reported
PLOT Source: Not reported
Latitude: Not reported
Longitude: Not reported
LEPC District: Not reported
Counties: Not reported
SERC: Not reported
Program Level: Not reported
PRIME: Not reported
SIC Code: 7513
SIC Code 2: Not reported
NAICS Code: 532120
Last Modified Date: 02/02/2018
First Submit Date: 02/02/2018
Data Submitted By: Brian Yazemboski/Mgr Environmental Services
Company Name: Penske Truck Leasing Co., LP
Comments: Not reported

Map ID
Direction
Distance
Elevation

MAP FINDINGS

Site

Database(s)

EDR ID Number
EPA ID Number

PENSKE TRUCK LEASING---7952 (Continued)

S107722062

Contact:

Contact ID: Not reported
Year: 2017
Facility Id: 6085599
Contact Type: Emergency Contact
Contact Name: Penske Truck Leasing 24/7 Roadside
Contact Title: Not reported
Contact Phone: 800-526-0798
Contact 24Hr Phone: Not reported
Contact Telephone 2: 610-213-4817
Contact Telephone 3: Not reported
Contact Telephone 4: 610-775-6409
Contact Telephone 5: Not reported
Contact Telephone 6: 610-213-4817
Contact Email: brian.yazemboski@penske.com

Name: PENSKE TRUCK LEASING CO., LP ORLANDO LANDSTREET
Address: 2177 WEST LANDSTREET ROAD
City,State,Zip: ORLANDO, FL 32809

Year: 2016
Facility Id: 5814643
Active Date: Not reported
Inactive Date: Not reported
Sale Pending: Not reported
Original Date: Not reported
PLOT Source: Not reported
Latitude: Not reported
Longitude: Not reported
LEPC District: Not reported
Counties: Not reported
SERC: Not reported
Program Level: Not reported
PRIME: Not reported
SIC Code: 7513
SIC Code 2: Not reported
NAICS Code: 532120
Last Modified Date: 01/13/2017
First Submit Date: 01/13/2017
Data Submitted By: Brian Yazemboski/Mgr Environmental Services
Company Name: Penske Truck Leasing Co., LP
Comments: Not reported

Contact:

Contact ID: Not reported
Year: 2016
Facility Id: 5814643
Contact Type: Emergency Contact
Contact Name: Penske Truck Leasing 24/7 Roadside
Contact Title: Not reported
Contact Phone: 800-526-0798
Contact 24Hr Phone: Not reported
Contact Telephone 2: 610-213-4817
Contact Telephone 3: Not reported
Contact Telephone 4: 610-775-6442

Map ID
Direction
Distance
Elevation

MAP FINDINGS

Site

Database(s)

EDR ID Number
EPA ID Number

PENSKE TRUCK LEASING---7952 (Continued)

S107722062

Contact Telephone 5: Not reported
Contact Telephone 6: 610-213-4817
Contact Email: brian.yazemboski@penske.com

Name: PENSKE TRUCK LEASING CO., LP ORLANDO LANDSTREET
Address: 2177 WEST LANDSTREET ROAD
City,State,Zip: ORLANDO, FL 32809

Year: 2015
Facility Id: 5382088
Active Date: Not reported
Inactive Date: Not reported
Sale Pending: Not reported
Original Date: Not reported
PLOT Source: Not reported
Latitude: 28.436769
Longitude: -81.40941399999997
LEPC District: Not reported
Counties: Not reported
SERC: Not reported
Program Level: Not reported
PRIME: Not reported
SIC Code: 7513
SIC Code 2: Not reported
NAICS Code: 532120
Last Modified Date: 01/26/2016
First Submit Date: 01/26/2016
Data Submitted By: Brian Yazemboski/Mgr Environmental Services
Company Name: Penske Truck Leasing Co., LP
Comments: Not reported

Contact:
Contact ID: Not reported
Year: 2015
Facility Id: 5382088
Contact Type: Emergency Contact
Contact Name: Penske Truck Leasing 24/7 Roadside
Contact Title: Not reported
Contact Phone: 800-526-0798
Contact 24Hr Phone: Not reported
Contact Telephone 2: 610-213-4817
Contact Telephone 3: Not reported
Contact Telephone 4: 610-775-6409
Contact Telephone 5: Not reported
Contact Telephone 6: 610-603-8450
Contact Email: brian.yazemboski@penske.com

Name: PENSKE TRUCK LEASING CO., LP ORLANDO LANDSTREET
Address: 2177 WEST LANDSTREET ROAD
City,State,Zip: ORLANDO, FL 32809

Year: 2014
Facility Id: 4993889
Active Date: Not reported

Map ID
Direction
Distance
Elevation

MAP FINDINGS

Site

Database(s)

EDR ID Number
EPA ID Number

PENSKE TRUCK LEASING---7952 (Continued)

S107722062

Inactive Date: Not reported
Sale Pending: Not reported
Original Date: Not reported
PLOT Source: Not reported
Latitude: 28.436769
Longitude: -81.40941399999997
LEPC District: Not reported
Counties: Not reported
SERC: Not reported
Program Level: Not reported
PRIME: Not reported
SIC Code: 7513
SIC Code 2: Not reported
NAICS Code: 53212
Last Modified Date: 01/28/2015
First Submit Date: 01/28/2015
Data Submitted By: Brian Yazemboski/Mgr Environmental Services
Company Name: Penske Truck Leasing Co., LP
Comments: Not reported

Contact:

Contact ID: Not reported
Year: 2014
Facility Id: 4993889
Contact Type: Emergency Contact
Contact Name: Penske Truck Leasing 24/7 Roadside
Contact Title: Not reported
Contact Phone: 800-526-0798
Contact 24Hr Phone: Not reported
Contact Telephone 2: 800-526-0798
Contact Telephone 3: Not reported
Contact Telephone 4: Not reported
Contact Telephone 5: Not reported
Contact Telephone 6: Not reported
Contact Email: brian.yazemboski@penske.com

Name: PENSKE TRUCK LEASING CO., LP ORLANDO LANDSTREET
Address: 2177 WEST LANDSTREET ROAD
City,State,Zip: ORLANDO, FL 32809

Year: 2013
Facility Id: 4513469
Active Date: Not reported
Inactive Date: Not reported
Sale Pending: Not reported
Original Date: Not reported
PLOT Source: Not reported
Latitude: 28.436769
Longitude: -81.40941399999997
LEPC District: Not reported
Counties: Not reported
SERC: Not reported
Program Level: Not reported
PRIME: Not reported
SIC Code: 7513
SIC Code 2: Not reported

Map ID
Direction
Distance
Elevation

MAP FINDINGS

Site

Database(s)

EDR ID Number
EPA ID Number

PENSKE TRUCK LEASING---7952 (Continued)

S107722062

NAICS Code: 53212
Last Modified Date: 01/30/2014
First Submit Date: 01/30/2014
Data Submitted By: Brian Yazemboski/Mgr Environmental Services
Company Name: Penske Truck Leasing Co., LP
Comments: Not reported

Contact:

Contact ID: Not reported
Year: 2013
Facility Id: 4513469
Contact Type: Emergency Contact
Contact Name: Penske Truck Leasing 24/7 Roadside
Contact Title: Not reported
Contact Phone: 800-526-0798
Contact 24Hr Phone: Not reported
Contact Telephone 2: 800-526-0798
Contact Telephone 3: Not reported
Contact Telephone 4: Not reported
Contact Telephone 5: Not reported
Contact Telephone 6: Not reported
Contact Email: brian.yazemboski@penske.com

Name: PENSKE TRUCK LEASING CO., LP ORLANDO LANDSTREET
Address: 2177 WEST LANDSTREET ROAD
City,State,Zip: ORLANDO, FL 32809

Year: 2012
Facility Id: 4103196
Active Date: Not reported
Inactive Date: Not reported
Sale Pending: Not reported
Original Date: Not reported
PLOT Source: Not reported
Latitude: 28.436769
Longitude: -81.40941399999997
LEPC District: Not reported
Counties: Not reported
SERC: Not reported
Program Level: Not reported
PRIME: Not reported
SIC Code: 7513
SIC Code 2: Not reported
NAICS Code: 53212
Last Modified Date: 02/25/2013
First Submit Date: 02/25/2013
Data Submitted By: Brian Yazemboski/Mgr Environmental Services
Company Name: Penske Truck Leasing Co., LP
Comments: Not reported

Contact:

Contact ID: Not reported
Year: 2012
Facility Id: 4103196
Contact Type: Regulatory Point of Contact
Contact Name: John Balan

Map ID
Direction
Distance
Elevation

MAP FINDINGS

Site

Database(s)

EDR ID Number
EPA ID Number

PENSKE TRUCK LEASING---7952 (Continued)

S107722062

Contact Title: Not reported
Contact Phone: 407-857-4194
Contact 24Hr Phone: Not reported
Contact Telephone 2: Not reported
Contact Telephone 3: Not reported
Contact Telephone 4: Not reported
Contact Telephone 5: Not reported
Contact Telephone 6: Not reported
Contact Email: john.balan@penske.com

Contact ID: Not reported
Year: 2012
Facility Id: 4103196
Contact Type: Emergency Contact
Contact Name: Penske Truck Leasing SOS
Contact Title: Not reported
Contact Phone: 800-526-0798
Contact 24Hr Phone: Not reported
Contact Telephone 2: Not reported
Contact Telephone 3: Not reported
Contact Telephone 4: Not reported
Contact Telephone 5: Not reported
Contact Telephone 6: Not reported
Contact Email: brian.yazemboski@penske.com

Contact ID: Not reported
Year: 2012
Facility Id: 4103196
Contact Type: Owner / Operator
Contact Name: Brian Yazemboski
Contact Title: Not reported
Contact Phone: 610-213-4817
Contact 24Hr Phone: Not reported
Contact Telephone 2: 610-603-8450
Contact Telephone 3: Not reported
Contact Telephone 4: Not reported
Contact Telephone 5: Not reported
Contact Telephone 6: Not reported
Contact Email: brian.yazemboski@penske.com

Name: PENSKE TRUCK LEASING---7952
Address: 2177 WEST LANDSTREET ROAD
City,State,Zip: ORLANDO, FL 32809

Year: 2011
Facility Id: 3993138
Active Date: Not reported
Inactive Date: Not reported
Sale Pending: Not reported
Original Date: Not reported
PLOT Source: Not reported
Latitude: 28.43555
Longitude: -81.408010
LEPC District: Not reported
Counties: Not reported

Map ID
Direction
Distance
Elevation

MAP FINDINGS

Site

Database(s)

EDR ID Number
EPA ID Number

PENSKE TRUCK LEASING---7952 (Continued)

S107722062

SERC: Not reported
Program Level: Not reported
PRIME: Not reported
SIC Code: Not reported
SIC Code 2: Not reported
NAICS Code: Not reported
Last Modified Date: 11/12/2012
First Submit Date: 11/09/2012
Data Submitted By: Florida Division of Emergency Management
Company Name: PENSKE TRUCK LEASING COMPANY LP
Comments: Not reported

Contact:

Contact ID: Not reported
Year: 2011
Facility Id: 3993138
Contact Type: Tier II Secondary 24 Hour Contact
Contact Name: PAUL BYRNE
Contact Title: Not reported
Contact Phone: 407-857-4194
Contact 24Hr Phone: Not reported
Contact Telephone 2: Not reported
Contact Telephone 3: Not reported
Contact Telephone 4: Not reported
Contact Telephone 5: Not reported
Contact Telephone 6: Not reported
Contact Email: paul.byrne@penske.com

Contact ID: Not reported
Year: 2011
Facility Id: 3993138
Contact Type: Tier II Emergency Contact
Contact Name: PAUL BYRNE
Contact Title: Not reported
Contact Phone: 407-857-4194
Contact 24Hr Phone: Not reported
Contact Telephone 2: Not reported
Contact Telephone 3: Not reported
Contact Telephone 4: Not reported
Contact Telephone 5: Not reported
Contact Telephone 6: Not reported
Contact Email: paul.byrne@penske.com

Contact ID: Not reported
Year: 2011
Facility Id: 3993138
Contact Type: Tier II Secondary Contact
Contact Name: SERVICE MANAGER SERVICE MANAGER
Contact Title: Not reported
Contact Phone: 407-857-4194
Contact 24Hr Phone: Not reported
Contact Telephone 2: Not reported
Contact Telephone 3: Not reported
Contact Telephone 4: Not reported
Contact Telephone 5: Not reported
Contact Telephone 6: Not reported
Contact Email: No email address available

Map ID
Direction
Distance
Elevation

MAP FINDINGS

Site

Database(s)

EDR ID Number
EPA ID Number

PENSKE TRUCK LEASING---7952 (Continued)

S107722062

Contact ID: Not reported
Year: 2011
Facility Id: 3993138
Contact Type: Tier II Emergency 24 Hour Contact
Contact Name: Penske SOS Dept Penske SOS Dept
Contact Title: Not reported
Contact Phone: 800-526-0798
Contact 24Hr Phone: Not reported
Contact Telephone 2: Not reported
Contact Telephone 3: Not reported
Contact Telephone 4: Not reported
Contact Telephone 5: Not reported
Contact Telephone 6: Not reported
Contact Email: none

Name: PENSKE TRUCK LEASING---7952
Address: 2177 WEST LANDSTREET ROAD
City,State,Zip: ORLANDO, FL 32809

Year: 2010
Facility Id: Not reported
Active Date: Not reported
Inactive Date: Not reported
Sale Pending: Not reported
Original Date: Not reported
PLOT Source: Not reported
Latitude: 28.43555
Longitude: -81.41
LEPC District: Not reported
Counties: Not reported
SERC: Not reported
Program Level: Not reported
PRIME: Not reported
SIC Code: Not reported
SIC Code 2: Not reported
NAICS Code: Not reported
Last Modified Date: Not reported
First Submit Date: Not reported
Data Submitted By: Not reported
Company Name: Not reported
Comments: Not reported

Chemical Code: USED OIL
Chemical Name: USED MOTOR OIL
Chemical State: LIQUID
Location Name: Entire Facility
Container Code: C
Pressure Code: 1
Temperature Code: 4
Average Quantity: 10950
Maximum Quantity: 10950
Days On Site: 365

Name: PENSKE TRUCK LEASING---7952
Address: 2177 WEST LANDSTREET ROAD

Map ID
Direction
Distance
Elevation

MAP FINDINGS

Site

Database(s)

EDR ID Number
EPA ID Number

PENSKE TRUCK LEASING---7952 (Continued)

S107722062

City,State,Zip: ORLANDO, FL 32809

Year: 2010
Facility Id: Not reported
Active Date: Not reported
Inactive Date: Not reported
Sale Pending: Not reported
Original Date: Not reported
PLOT Source: Not reported
Latitude: 28.43555
Longitude: -81.41
LEPC District: Not reported
Counties: Not reported
SERC: Not reported
Program Level: Not reported
PRIME: Not reported
SIC Code: Not reported
SIC Code 2: Not reported
NAICS Code: Not reported
Last Modified Date: Not reported
First Submit Date: Not reported
Data Submitted By: Not reported
Company Name: Not reported
Comments: Not reported

Chemical Code: 8002059
Chemical Name: MOTOR OIL
Chemical State: LIQUID
Location Name: Entire Facility
Container Code: C
Pressure Code: 1
Temperature Code: 4
Average Quantity: 14600
Maximum Quantity: 14600
Days On Site: 365

[Click this hyperlink](#) while viewing on your computer to access 4 additional FL_TIER2: record(s) in the EDR Site Report.

AY381
SE
< 1/8
0.061 mi.
323 ft.

ITALBAR - NATURA MEDITERRANEA
10219 GENERAL DR
ORLANDO, FL 32824
Site 3 of 7 in cluster AY

RCRA NonGen / NLR 1005441908
FLR000072934

Actual:
89 ft.

RCRA NonGen / NLR:

Focus Map:
9

Date form received by agency: 09/09/2010
Facility name: ITALBAR - NATURA MEDITERRANEA
Facility address: 10219 GENERAL DR
ORLANDO, FL 32824-8529
EPA ID: FLR000072934
Mailing address: GENERAL DR
ORLANDO, FL 32824-8529
Contact: ACHILLE SCIALOIA
Contact address: GENERAL DR
ORLANDO, FL 32824-8529
Contact country: US

Map ID
Direction
Distance
Elevation

MAP FINDINGS

Site

Database(s)

EDR ID Number
EPA ID Number

ITALBAR - NATURA MEDITERRANEA (Continued)

1005441908

Contact telephone: 407-240-1227
Contact email: Not reported
EPA Region: 04
Land type: Private
Classification: Non-Generator
Description: Handler: Non-Generators do not presently generate hazardous waste

Owner/Operator Summary:

Owner/operator name: SCIALOIA ACHILLE
Owner/operator address: 10219 GENERAL DR
ORLANDO, FL 32824
US
Owner/operator country: US
Owner/operator telephone: Not reported
Owner/operator email: Not reported
Owner/operator fax: Not reported
Owner/operator extension: Not reported
Legal status: Private
Owner/Operator Type: Owner
Owner/Op start date: 02/12/2001
Owner/Op end date: Not reported

Owner/operator name: ACHILLE SCIALOIA
Owner/operator address: 10219 GENERAL DR
ORLANDO, FL 32824
US
Owner/operator country: US
Owner/operator telephone: Not reported
Owner/operator email: Not reported
Owner/operator fax: Not reported
Owner/operator extension: Not reported
Legal status: Private
Owner/Operator Type: Owner
Owner/Op start date: 02/12/2001
Owner/Op end date: Not reported

Handler Activities Summary:

U.S. importer of hazardous waste: No
Mixed waste (haz. and radioactive): No
Recycler of hazardous waste: No
Transporter of hazardous waste: No
Treater, storer or disposer of HW: No
Underground injection activity: No
On-site burner exemption: No
Furnace exemption: No
Used oil fuel burner: No
Used oil processor: No
User oil refiner: No
Used oil fuel marketer to burner: No
Used oil Specification marketer: No
Used oil transfer facility: No
Used oil transporter: No

Hazardous Waste Summary:

. Waste code: D001
. Waste name: IGNITABLE WASTE

Map ID
Direction
Distance
Elevation

MAP FINDINGS

Site

Database(s)

EDR ID Number
EPA ID Number

ITALBAR - NATURA MEDITERRANEA (Continued)

1005441908

Violation Status: No violations found

Evaluation Action Summary:

Evaluation date: 02/09/2001
Evaluation: COMPLIANCE EVALUATION INSPECTION ON-SITE
Area of violation: Not reported
Date achieved compliance: Not reported
Evaluation lead agency: State

AY382
SE
< 1/8
0.061 mi.
323 ft.

ITALBAR - NATURA MEDITERRANEA
10219 GENERAL DR
ORLANDO, FL 32824

FINDS 1016302838
ECHO N/A

Site 4 of 7 in cluster AY

Actual:
89 ft.

FINDS:

Focus Map:
9

Registry ID: 110012586068

Environmental Interest/Information System

RCRAInfo is a national information system that supports the Resource Conservation and Recovery Act (RCRA) program through the tracking of events and activities related to facilities that generate, transport, and treat, store, or dispose of hazardous waste. RCRAInfo allows RCRA program staff to track the notification, permit, compliance, and corrective action activities required under RCRA.

Florida Environmental System Today Application (FIESTA) Data Maintenance (FDM) system maintains entity, environmental interest and affiliation data for the State of Florida.

[Click this hyperlink](#) while viewing on your computer to access additional FINDS: detail in the EDR Site Report.

ECHO:

Envid: 1016302838
Registry ID: 110012586068
DFR URL: <http://echo.epa.gov/detailed-facility-report?fid=110012586068>

383
SSE
< 1/8
0.061 mi.
323 ft.

LANDSTREET/BACHMAN RD.LANDFILL
ORLANDO, FL 32824

FL SWF/LF S106778662
N/A

Actual:
94 ft.

SWF/LF:

Focus Map:
5

Facility ID: 84361
District: CD
Lat/Long: 28:26:.54 / 81:23:59.74
Class Type: 520
Classification: OLD DUMP
Class Status: NFA,NO FURTHER ACTION (F)
Section: 3
Township: 24S
Range: 29E

Map ID
Direction
Distance
Elevation

MAP FINDINGS

Site

Database(s)

EDR ID Number
EPA ID Number

LANDSTREET/BACHMAN RD.LANDFILL (Continued)

S106778662

Responsible Authority Name: MANHEIM'S AUTO AUCTION
Responsible Authority Address: 9800 BACHMAN ROAD
Responsible Authority City,St,Zip: ORLANDO, FL 32824
Responsible Authority Phone: Not reported
EMail Address1: Not reported
EMail Address2: Not reported
Site Supervisor Name: Not reported
Site Supervisor Addr: Not reported
Site Supervisor City/State/Zip: Not reported
Site Supervisor Telephone: Not reported
Land Owner Name: MANHEIM'S CENTRAL FL AUTO
Land Owner Address: 9800 BACHMAN ROAD
Land Owner City/State/Zip: ORLANDO, FL 32824
Land Owner Telephone: Not reported

Click here for Florida Oculus:

384
ESE
< 1/8
0.062 mi.
329 ft.

ANVIL INTERNATIONAL
236 OUTLOOK POINT DR STE 100
ORLANDO, FL 32809

FINDS 1018384139
ECHO N/A

Actual:
97 ft.

FINDS:

Focus Map:
3

Registry ID: 110069475669

Environmental Interest/Information System

US National Pollutant Discharge Elimination System (NPDES) module of the Compliance Information System (ICIS) tracks surface water permits issued under the Clean Water Act. Under NPDES, all facilities that discharge pollutants from any point source into waters of the United States are required to obtain a permit. The permit will likely contain limits on what can be discharged, impose monitoring and reporting requirements, and include other provisions to ensure that the discharge does not adversely affect water quality.

[Click this hyperlink](#) while viewing on your computer to access additional FINDS: detail in the EDR Site Report.

ECHO:

Envid: 1018384139
Registry ID: 110069475669
DFR URL: <http://echo.epa.gov/detailed-facility-report?fid=110069475669>

Map ID
Direction
Distance
Elevation

MAP FINDINGS

Site

Database(s)

EDR ID Number
EPA ID Number

BH385
North
< 1/8
0.064 mi.
336 ft.

SUNBELT RENTALS PC057
2101 W LANDSTREET RD
ORLANDO, FL 32809

FL Financial Assurance **S107937356**
N/A

Site 1 of 3 in cluster BH

Actual:
96 ft.

FL Financial Assurance 3:

Focus Map:
5

Region: 3
Facility ID: 9602194
Facility Phone: 4078550050
Facility Status: CLOSED
Facility Type: C
Type Description: Fuel user/Non-retail
DEP CO: P
Financial Responsibility: INSURANCE
Insurance Company: COMMERCE & INDUSTRY
Effective Date: 06/17/2008
Expire Date: 06/17/2009
Owner ID: 23456
Owner Name: STCM ADMIN - OWNER UNKNOWN
Owner Address: 2600 BLAIR STONE RD
Owner Address2: * LINK FACS WITH UNK ACCT OWNR - NO PMTS
Owner City,St,Zip: TALLAHASSEE, FL 32399
Contact: STORAGE TANK REGISTRATION
Resp Party Phone: 8502452450

Region: 3
Facility ID: 9602194
Facility Phone: 4078550050
Facility Status: CLOSED
Facility Type: C
Type Description: Fuel user/Non-retail
DEP CO: P
Financial Responsibility: INSURANCE
Insurance Company: COMMERCE & INDUSTRY
Effective Date: 06/17/2009
Expire Date: 06/17/2010
Owner ID: 23456
Owner Name: STCM ADMIN - OWNER UNKNOWN
Owner Address: 2600 BLAIR STONE RD
Owner Address2: * LINK FACS WITH UNK ACCT OWNR - NO PMTS
Owner City,St,Zip: TALLAHASSEE, FL 32399
Contact: STORAGE TANK REGISTRATION
Resp Party Phone: 8502452450

Region: 3
Facility ID: 9602194
Facility Phone: 4078550050
Facility Status: CLOSED
Facility Type: C
Type Description: Fuel user/Non-retail
DEP CO: P
Financial Responsibility: INSURANCE
Insurance Company: ZURICH-AMERICAN
Effective Date: 06/17/2010
Expire Date: 06/17/2011
Owner ID: 23456
Owner Name: STCM ADMIN - OWNER UNKNOWN
Owner Address: 2600 BLAIR STONE RD

Map ID
Direction
Distance
Elevation

MAP FINDINGS

Site

Database(s)

EDR ID Number
EPA ID Number

SUNBELT RENTALS PC057 (Continued)

S107937356

Owner Address2: * LINK FACS WITH UNK ACCT OWNR - NO PMTS
Owner City,St,Zip: TALLAHASSEE, FL 32399
Contact: STORAGE TANK REGISTRATION
Resp Party Phone: 8502452450

BH386
North
< 1/8
0.064 mi.
336 ft.

SUNBELT RENTALS PC057
2101 W LANDSTREET RD
ORLANDO, FL 32809

FL AST A100092591
N/A

Site 2 of 3 in cluster BH

Actual:
96 ft.
Focus Map:
5

AST:
Name: SUNBELT RENTALS PC057
Address: 2101 W LANDSTREET RD
Facility ID: 9602194
Facility Status: CLOSED
Type Description: Fuel user/Non-retail
Facility Phone: 4078550050
DEP Contractor Own: P
Region: STATE
Positioning Method: AGPS
Lat/Long (dms): 28 26 11 / 81 24 24

Owner:
Owner Id: 23456
Owner Name: STCM ADMIN - OWNER UNKNOWN
Owner Address: 2600 BLAIR STONE RD
Owner Address 2: * LINK FACS WITH UNK ACCT OWNR - NO PMTS
Owner City,St,Zip: TALLAHASSEE, FL 32399
Owner Contact: STORAGE TANK REGISTRATION
Owner Phone: 8502452450

Tank Id: 1
Status: Removed
Status Date: Not reported
Install Date: 7/1/1996
Substance: Unleaded gas
Content Description: Unleaded Gas
Gallons: 1000
Tank Location: ABOVEGROUND

[Click here for Florida Oculus:](#)

BH387
North
< 1/8
0.064 mi.
336 ft.

SUNBELT RENTALS- PC 57 ORLANDO-DELETE
2101 WEST LANDSTREET ROADNEG SOD-BELOW TPQ
ORLANDO, FL 32809

FL TIER 2 S113388253
N/A

Site 3 of 3 in cluster BH

Actual:
96 ft.
Focus Map:
5

TIER 2:
Name: SUNBELT RENTALS- PC 57 ORLANDO-DELETE
Address: 2101 WEST LANDSTREET ROADNEG SOD-BELOW TPQ
City,State,Zip: ORLANDO, FL 32809
Year: 2011

Map ID
Direction
Distance
Elevation

MAP FINDINGS

Site

Database(s)

EDR ID Number
EPA ID Number

SUNBELT RENTALS- PC 57 ORLANDO-DELETE (Continued)

S113388253

Facility Id: 3988349
Active Date: Not reported
Inactive Date: Not reported
Sale Pending: Not reported
Original Date: Not reported
PLOT Source: Not reported
Latitude: 28.445736
Longitude: -81.360970
LEPC District: Not reported
Counties: Not reported
SERC: Not reported
Program Level: Not reported
PRIME: Not reported
SIC Code: Not reported
SIC Code 2: Not reported
NAICS Code: Not reported
Last Modified Date: 11/12/2012
First Submit Date: 11/09/2012
Data Submitted By: Florida Division of Emergency Management
Company Name: SUNBELT RENTALS INC
Comments: Not reported

Contact:

Contact ID: Not reported
Year: 2011
Facility Id: 3988349
Contact Type: Tier II Emergency Contact
Contact Name: MIKE CROUCH
Contact Title: Not reported
Contact Phone: 704-222-2484
Contact 24Hr Phone: Not reported
Contact Telephone 2: Not reported
Contact Telephone 3: Not reported
Contact Telephone 4: Not reported
Contact Telephone 5: Not reported
Contact Telephone 6: Not reported
Contact Email: michael.crouch@sunbeltrental.com

Contact ID: Not reported
Year: 2011
Facility Id: 3988349
Contact Type: Tier II Emergency 24 Hour Contact
Contact Name: MIKE CROUCH
Contact Title: Not reported
Contact Phone: 704-222-2484
Contact 24Hr Phone: Not reported
Contact Telephone 2: Not reported
Contact Telephone 3: Not reported
Contact Telephone 4: Not reported
Contact Telephone 5: Not reported
Contact Telephone 6: Not reported
Contact Email: michael.crouch@sunbeltrental.com

Contact ID: Not reported
Year: 2011
Facility Id: 3988349
Contact Type: Tier II Secondary 24 Hour Contact
Contact Name: MIKE CROUCH

Map ID
Direction
Distance
Elevation

MAP FINDINGS

Site

Database(s)

EDR ID Number
EPA ID Number

SUNBELT RENTALS- PC 57 ORLANDO-DELETE (Continued)

S113388253

Contact Title: Not reported
Contact Phone: 704-222-2484
Contact 24Hr Phone: Not reported
Contact Telephone 2: Not reported
Contact Telephone 3: Not reported
Contact Telephone 4: Not reported
Contact Telephone 5: Not reported
Contact Telephone 6: Not reported
Contact Email: michael.crouch@sunbeltrental.com

Contact ID: Not reported
Year: 2011
Facility Id: 3988349
Contact Type: Tier II Secondary Contact
Contact Name: MIKE CROUCH
Contact Title: Not reported
Contact Phone: 704-222-2484
Contact 24Hr Phone: Not reported
Contact Telephone 2: Not reported
Contact Telephone 3: Not reported
Contact Telephone 4: Not reported
Contact Telephone 5: Not reported
Contact Telephone 6: Not reported
Contact Email: michael.crouch@sunbeltrental.com

Contact ID: Not reported
Year: 2011
Facility Id: 3988349
Contact Type: Regulatory Contact
Contact Name: MIKE CROUCH
Contact Title: Not reported
Contact Phone: 803-578-5912
Contact 24Hr Phone: Not reported
Contact Telephone 2: Not reported
Contact Telephone 3: Not reported
Contact Telephone 4: Not reported
Contact Telephone 5: Not reported
Contact Telephone 6: Not reported
Contact Email: Not reported

**BE388
ESE
< 1/8
0.064 mi.
339 ft.**

**SUNBELT SALES & RENTALS
706 W LANDSTREET RD
ORLANDO, FL
Site 3 of 6 in cluster BE**

**FL RGA LUST S115199489
N/A**

**Actual:
94 ft.**

RGA LUST:

**Focus Map:
6**

2012	SUNBELT SALES & RENTALS	706 W LANDSTREET RD
2011	SUNBELT SALES & RENTALS	706 W LANDSTREET RD
2010	SUNBELT SALES & RENTALS	706 W LANDSTREET RD
2009	SUNBELT SALES & RENTALS	706 W LANDSTREET RD
2008	SUNBELT SALES & RENTALS	706 W LANDSTREET RD
2007	SUNBELT SALES & RENTALS	706 W LANDSTREET RD
2006	SUNBELT SALES & RENTALS	706 W LANDSTREET RD
2005	SUNBELT SALES & RENTALS	706 W LANDSTREET RD

Map ID
Direction
Distance
Elevation

MAP FINDINGS

Site

Database(s)

EDR ID Number
EPA ID Number

SUNBELT SALES & RENTALS (Continued)

S115199489

2004	SUNBELT SALES & RENTALS	706 W LANDSTREET RD
2003	SUNBELT SALES & RENTALS	706 W LANDSTREET RD
2002	SUNBELT SALES & RENTALS	706 W LANDSTREET RD
2001	SUNBELT SALES & RENTALS	706 W LANDSTREET RD
2000	SUNBELT SALES & RENTALS	706 W LANDSTREET RD
1999	SUNBELT SALES & RENTALS	706 W LANDSTREET RD
1998	SUNBELT SALES & RENTALS	706 W LANDSTREET RD
1997	SUNBELT SALES & RENTALS	706 W LANDSTREET RD

BE389
ESE
< 1/8
0.064 mi.
339 ft.

SUNBELT SALES & RENTALS
706 W LANDSTREET RD
ORLANDO, FL 32824
Site 4 of 6 in cluster BE

FL LUST **U001364990**
FL UST **N/A**

Actual:
94 ft.
Focus Map:
6

LUST:
Region: STATE
Facility Id: 8839572
Facility Status: CLOSED
Facility Type: C - Fuel user/Non-retail
Facility Phone: (305)859-3334
Facility Cleanup Rank: 6627
District: Central District
Lat/Long (dms): 28 26 8.06 / 81 23 11.84
Section: Not reported
Township: Not reported
Range: Not reported
Feature: Not reported
Method: ADDM
Datum: 0
Score: Not reported
Score Effective Date: 2008-09-15 00:00:00
Score When Ranked: 26
Operator: SUNBELT SALES & RENTALS
Name Update: Not reported
Address Update: Not reported

Petroleum Cleanup PCT Facility Score:
Facility Cleanup Status: NREQ - NOT REQUIRED
Contact: DERMOTT TRACEY
Contact Company: SUNBELT CRANES, CONSTRUCTION & HAULING INC
Contact Address: PO BOX 310007
Contact City/State/Zip: TAMPA, FL 33680
Phone: (813)623-1111
Bad Address Ind: N
State: FL
Zip: 32824, 7826
Score: Not reported
Score Effective Date: 2008-09-15 00:00:00
Related Party ID: 21149
Primary RP Role: ACCOUNT OWNER
RP Begin Date: 1988-02-29
RP Zip: 7
RP Extension: Not reported

Discharge Cleanup Summary:
Discharge Date: 12/22/1988
PCT Discharge Combined: Not reported

Map ID
Direction
Distance
Elevation

MAP FINDINGS

Site

Database(s)

EDR ID Number
EPA ID Number

SUNBELT SALES & RENTALS (Continued)

U001364990

Cleanup Required: N - NO CLEANUP REQUIRED
Discharge Cleanup Status: NREQ - CLEANUP NOT REQUIRED
Disch Cleanup Status Date: 3/10/2010
Cleanup Work Status: COMPLETED
Information Source: E - EDI
Other Source Description: Not reported
Eligibility Indicator: I - INELIGIBLE
Site Manager: Not reported
Site Mgr End Date: Not reported
Tank Office: -

Task Information:

District: CD
Facility ID: 8839572
Facility Status: CLOSED
Facility Type: C - Fuel user/Non-retail -
County: ORANGE
County ID: 48
Cleanup Eligibility Status: I
Source Effective Date: Not reported
Discharge Date: 12-22-1988
Cleanup Required: N - NO CLEANUP REQUIRED
Discharge Cleanup Status: NREQ - CLEANUP NOT REQUIRED
Disch Cleanup Status Date: 03-10-2010
SRC Action Type: -
SRC Submit Date: Not reported
SRC Review Date: Not reported
SRC Completion Status: -
SRC Issue Date: Not reported
SRC Comment: Not reported
Cleanup Work Status: COMPLETED
Site Mgr: Not reported
Site Mgr End Date: Not reported
Tank Office: -
SR Task ID: 20328
SR Cleanup Responsible: ST - STATE
SR Funding Eligibility Type: -
SR Actual Cost: Not reported
SR Completion Date: Not reported
SR Payment Date: Not reported
SR Oral Date: Not reported
SR Written Date: Not reported
SR Soil Removal: Not reported
SR Free Product Removal: Not reported
SR Soil Tonnage Removed: Not reported
SR Soil Treatment: Not reported
SR Other Treatment: Not reported
SR Alternate Proc Received Date: Not reported
SR Alternate Procedure Status: Not reported
SR Alternate Procedure Status Date: Not reported
SR Alternate Procedure Comments: Not reported
SA Task ID: 20329
SA Cleanup Responsible: ST - STATE
SA Funding Eligibility Type: -
SA Actual Cost: Not reported
SA Completion Date: Not reported
SA Payment Date: Not reported
RAP Task ID: 20330

Map ID
Direction
Distance
Elevation

MAP FINDINGS

Site

Database(s)

EDR ID Number
EPA ID Number

SUNBELT SALES & RENTALS (Continued)

U001364990

RAP Cleanup Responsible ID: ST - STATE
RAP Funding Eligibility Type: -
RAP Actual Cost: Not reported
RAP Completion Date: Not reported
RAP Payment Date: Not reported
RAP Last Order Approved: Not reported
RA Task ID: 20331
RA Cleanup Responsible: ST - STATE
RA Funding Eligibility Type: -
RA Years to Complete: Not reported
RA Actual Cost: Not reported

[Click here for Florida Oculus:](#)

UST:

Facility Id: 8839572
Facility Status: CLOSED
Type Description: Fuel user/Non-retail
Facility Phone: 3058593334
Region: STATE
Positioning Method: ADDM
Lat/Long (dms): 28 26 9.574 / 81 22 16.05

Owner:

Owner Id: 21149
Owner Name: SUNBELT CRANES, CONSTRUCTION & HAULING INC
Owner Address: PO BOX 310007
Owner Address 2: Not reported
Owner City,St,Zip: TAMPA, FL 33680
Owner Contact: DERMOTT TRACEY
Owner Phone: 8136231111

Tank Info:

Name: SUNBELT SALES & RENTALS
Address: 706 W LANDSTREET RD
Tank Id: 1
Status: Removed
Status Date: 6/30/1991
Install Date: Not reported
Substance: Vehicular diesel
Content Description: Vehicular Diesel
Gallons: 5000
Vessel Indicator: TANK
Tank Location: UNDERGROUND
DEP Contractor: P

Name: SUNBELT SALES & RENTALS
Address: 706 W LANDSTREET RD
Tank Id: 2
Status: Removed
Status Date: 6/30/1991
Install Date: Not reported
Substance: Unleaded gas
Content Description: Unleaded Gas
Gallons: 2000
Vessel Indicator: TANK
Tank Location: UNDERGROUND

Map ID
Direction
Distance
Elevation

MAP FINDINGS

Site

Database(s)

EDR ID Number
EPA ID Number

SUNBELT SALES & RENTALS (Continued)

U001364990

DEP Contractor: P

[Click here for Florida Oculus:](#)

BE390
ESE
< 1/8
0.064 mi.
339 ft.

THOMPSON PUMPS
706 W LANDSTREET RD
ORLANDO, FL 32824
Site 5 of 6 in cluster BE

FINDS 1009314369
ECHO N/A

Actual:
94 ft.

FINDS:

Focus Map:
6

Registry ID: 110024389231

Environmental Interest/Information System

US National Pollutant Discharge Elimination System (NPDES) module of the Compliance Information System (ICIS) tracks surface water permits issued under the Clean Water Act. Under NPDES, all facilities that discharge pollutants from any point source into waters of the United States are required to obtain a permit. The permit will likely contain limits on what can be discharged, impose monitoring and reporting requirements, and include other provisions to ensure that the discharge does not adversely affect water quality.

Florida Environmental System Today Application (FIESTA) Data Maintenance (FDM) system maintains entity, environmental interest and affiliation data for the State of Florida.

[Click this hyperlink](#) while viewing on your computer to access additional FINDS: detail in the EDR Site Report.

ECHO:

Envid: 1009314369
Registry ID: 110024389231
DFR URL: <http://echo.epa.gov/detailed-facility-report?fid=110024389231>

BI391
ENE
< 1/8
0.064 mi.
340 ft.

FLORIDA GAS TRANSMISSION
8275-A EXCHANGE DR
ORLANDO, FL 32809
Site 1 of 5 in cluster BI

FINDS 1014688618
ECHO N/A

Actual:
94 ft.

FINDS:

Focus Map:
5

Registry ID: 110043539953

Environmental Interest/Information System

RCRAInfo is a national information system that supports the Resource Conservation and Recovery Act (RCRA) program through the tracking of events and activities related to facilities that generate, transport, and treat, store, or dispose of hazardous waste. RCRAInfo allows RCRA program staff to track the notification, permit, compliance, and corrective action activities required under RCRA.

Map ID
Direction
Distance
Elevation

MAP FINDINGS

Site

Database(s)

EDR ID Number
EPA ID Number

FLORIDA GAS TRANSMISSION (Continued)

1014688618

[Click this hyperlink](#) while viewing on your computer to access additional FINDS: detail in the EDR Site Report.

ECHO:

Envid: 1014688618
Registry ID: 110043539953
DFR URL: <http://echo.epa.gov/detailed-facility-report?fid=110043539953>

AZ392
ENE
< 1/8
0.066 mi.
350 ft.

FRESHPOINT
8801 EXCHANGE DR
ORLANDO, FL 32809

Site 2 of 7 in cluster AZ

FINDS 1024366319
ECHO N/A

Actual:
97 ft.

FINDS:

Focus Map:
5

Registry ID: 110070263902

Environmental Interest/Information System

US National Pollutant Discharge Elimination System (NPDES) module of the Compliance Information System (ICIS) tracks surface water permits issued under the Clean Water Act. Under NPDES, all facilities that discharge pollutants from any point source into waters of the United States are required to obtain a permit. The permit will likely contain limits on what can be discharged, impose monitoring and reporting requirements, and include other provisions to ensure that the discharge does not adversely affect water quality.

[Click this hyperlink](#) while viewing on your computer to access additional FINDS: detail in the EDR Site Report.

ECHO:

Envid: 1024366319
Registry ID: 110070263902
DFR URL: <http://echo.epa.gov/detailed-facility-report?fid=110070263902>

AZ393
ENE
< 1/8
0.066 mi.
350 ft.

REDS MARKET
8801 EXCHANGE DRIVE
ORLANDO, FL 32809

Site 3 of 7 in cluster AZ

FL TIER 2 S107722795
N/A

Actual:
97 ft.

TIER 2:

Focus Map:
5

Name: REDS MARKET
Address: 8801 EXCHANGE DRIVE
City,State,Zip: ORLANDO, FL 32809
Year: Not reported
Facility Id: Not reported
Active Date: 01/01/1988
Inactive Date: Not reported
Sale Pending: False
Original Date: Not reported
PLOT Source: GPS

Map ID
Direction
Distance
Elevation

MAP FINDINGS

Site

Database(s)

EDR ID Number
EPA ID Number

REDS MARKET (Continued)

S107722795

Latitude: 28.439060
Longitude: -81.410540
LEPC District: 6
Counties: Volusia, Seminole, Osceola, Orange, Lake, Brevard,
SERC: 7158
Program Level: 0
PRIME: 7158
SIC Code: 5148
SIC Code 2: Not reported
NAICS Code: 42248

Other Chemical Data:

Report Year: 2008
Tier 2 Report ID: 106155
Chemical ID: 312746
CAS Number: 7439921
Chemical Name: Lead
Chemical Date: 4/8/2009
Average Amount: 4
Maximum Amount: 71755
Location ID: 511329
Chemical State: Solid
Mixture: True
Mixture Percent: .00
Container: R - OTHER
Pressure: 1 - AMBIENT PRESSURE
Temperature: 4 - AMBIENT TEMPERATURE
Average Amount: 4
Maximum Amount: 71755
Days on Site: 365
Site Plan: False
Site Plan Document: Not reported
Private Location: False
Location: SOUTHEAST CORNER OF WAREHOUSE USED IN EQUIPMENT THROUGHOUT FACILITY

Report Year: 2008
Tier 2 Report ID: 106155
Chemical ID: 312745
CAS Number: 7664939
Chemical Name: Sulfuric acid
Chemical Date: 4/8/2009
Average Amount: 4
Maximum Amount: 18514
Location ID: 511328
Chemical State: Liquid
Mixture: True
Mixture Percent: .00
Container: R - OTHER
Pressure: 1 - AMBIENT PRESSURE
Temperature: 4 - AMBIENT TEMPERATURE
Average Amount: 4
Maximum Amount: 18514
Days on Site: 365
Site Plan: False
Site Plan Document: Not reported
Private Location: False
Location: SOUTHEAST CORNER OF WAREHOUSE USED IN EQUIPMENT THROUGHOUT FACILITY

Map ID
Direction
Distance
Elevation

MAP FINDINGS

Site

Database(s)

EDR ID Number
EPA ID Number

REDS MARKET (Continued)

S107722795

Report Year: 2008
Tier 2 Report ID: 106155
Chemical ID: 306852
CAS Number: 107211
Chemical Name: ETHYLENE GLYCOL [1,2-DIHYDROXYETHANE]
Chemical Date: 2/6/2009
Average Amount: 2
Maximum Amount: 930
Location ID: 503280
Chemical State: Liquid
Mixture: True
Mixture Percent: .00
Container: C - TANK INSIDE BUILDING
Pressure: 1 - AMBIENT PRESSURE
Temperature: 4 - AMBIENT TEMPERATURE
Average Amount: 2
Maximum Amount: 930
Days on Site: 365
Site Plan: False
Site Plan Document: Not reported
Private Location: False
Location: NORTHEAST CORNER - INSIDE GARAGE SHOP

Report Year: 2008
Tier 2 Report ID: 106155
Chemical ID: 306851
CAS Number: 8002059
Chemical Name: MOTOR OIL
Chemical Date: 2/6/2009
Average Amount: 2
Maximum Amount: 1440
Location ID: 503279
Chemical State: LIQUID
Mixture: True
Mixture Percent: .00
Container: A - ABOVE GROUND TANK
Pressure: 1 - AMBIENT PRESSURE
Temperature: 4 - AMBIENT TEMPERATURE
Average Amount: 2
Maximum Amount: 1440
Days on Site: 365
Site Plan: False
Site Plan Document: Not reported
Private Location: False
Location: NORTHEAST CORNER OF PROPERTY.

Report Year: 2008
Tier 2 Report ID: 106155
Chemical ID: 306850
CAS Number: 68476346
Chemical Name: DIESEL FUEL OIL (HIGH SULFUR)
Chemical Date: 2/6/2009
Average Amount: 4
Maximum Amount: 81400
Location ID: 503278

Map ID
Direction
Distance
Elevation

MAP FINDINGS

Site

Database(s)

EDR ID Number
EPA ID Number

REDS MARKET (Continued)

S107722795

Chemical State: LIQUID
Mixture: True
Mixture Percent: .00
Containter: A - ABOVE GROUND TANK
Pressure: 1 - AMBIENT PRESSURE
Temperature: 4 - AMBIENT TEMPERATURE
Average Amount: 4
Maximum Amount: 81400
Days on Site: 365
Site Plan: False
Site Plan Document: Not reported
Private Location: False
Location: NORTHEAST CORNER OF PROPERTY

Report Year: 2007
Tier 2 Report ID: 101544
Chemical ID: 279767
CAS Number: 68334305
Chemical Name: DIESEL FUEL OIL (LOW SULFUR)
Chemical Date: 2/1/2008
Average Amount: 4
Maximum Amount: 76264
Location ID: 467079
Chemical State: LIQUID
Mixture: True
Mixture Percent: .00
Containter: A - ABOVE GROUND TANK
Pressure: 1 - AMBIENT PRESSURE
Temperature: 4 - AMBIENT TEMPERATURE
Average Amount: 4
Maximum Amount: 76264
Days on Site: 365
Site Plan: False
Site Plan Document: Not reported
Private Location: False
Location: NORTHEAST CORNER OF PROPERTY

Report Year: 2006
Tier 2 Report ID: 98029
Chemical ID: 262775
CAS Number: 68476346
Chemical Name: DIESEL FUEL OIL (HIGH SULFUR)
Chemical Date: 4/18/2007
Average Amount: 4
Maximum Amount: 74740
Location ID: 445448
Chemical State: LIQUID
Mixture: True
Mixture Percent: .00
Containter: A - ABOVE GROUND TANK
Pressure: 1 - AMBIENT PRESSURE
Temperature: 4 - AMBIENT TEMPERATURE
Average Amount: 4
Maximum Amount: 74740
Days on Site: 365

Map ID
Direction
Distance
Elevation

MAP FINDINGS

Site

Database(s)

EDR ID Number
EPA ID Number

REDS MARKET (Continued)

S107722795

Site Plan: False
Site Plan Document: Not reported
Private Location: False
Location: NORTHEAST CORNER OF PROPERTY

Report Year: 2005
Tier 2 Report ID: 93418
Chemical ID: 233834
CAS Number: 68476346
Chemical Name: DIESEL FUEL OIL (HIGH SULFUR)
Chemical Date: 4/12/2006
Average Amount: 4
Maximum Amount: 71706
Location ID: 407681
Chemical State: LIQUID
Mixture: True
Mixture Percent: .00
Containter: A - ABOVE GROUND TANK
Pressure: 1 - AMBIENT PRESSURE
Temperature: 4 - AMBIENT TEMPERATURE
Average Amount: 4
Maximum Amount: 71706
Days on Site: 365
Site Plan: False
Site Plan Document: Not reported
Private Location: False
Location: NORTHEAST CORNER OF PROPERTY

Report Year: 2004
Tier 2 Report ID: 89391
Chemical ID: 207956
CAS Number: 68476346
Chemical Name: DIESEL FUEL OIL (HIGH SULFUR)
Chemical Date: 3/24/2005
Average Amount: 4
Maximum Amount: 71706
Location ID: 373597
Chemical State: LIQUID
Mixture: True
Mixture Percent: .00
Containter: A - ABOVE GROUND TANK
Pressure: 1 - AMBIENT PRESSURE
Temperature: 4 - AMBIENT TEMPERATURE
Average Amount: 4
Maximum Amount: 71706
Days on Site: 365
Site Plan: False
Site Plan Document: Not reported
Private Location: False
Location: NORTHEAST CORNER OF PROPERTY

Report Year: 2003
Tier 2 Report ID: 84163
Chemical ID: 184543

Map ID
Direction
Distance
Elevation

MAP FINDINGS

Site

Database(s)

EDR ID Number
EPA ID Number

REDS MARKET (Continued)

S107722795

CAS Number: 68476346
Chemical Name: DIESEL FUEL OIL (HIGH SULFUR)
Chemical Date: 1/2/1972
Average Amount: 4
Maximum Amount: 71706
Location ID: 343108
Chemical State: LIQUID
Mixture: True
Mixture Percent: .00
Containter: A - ABOVE GROUND TANK
Pressure: 1 - AMBIENT PRESSURE
Temperature: 4 - AMBIENT TEMPERATURE
Average Amount: 4
Maximum Amount: 71706
Days on Site: 365
Site Plan: True
Site Plan Document: Not reported
Private Location: False
Location: NORTHEAST CORNER OF PROPERTY

Report Year: 2002
Tier 2 Report ID: 79543
Chemical ID: 152842
CAS Number: 68476346
Chemical Name: DIESEL FUEL OIL (HIGH SULFUR)
Chemical Date: 1/2/1972
Average Amount: 4
Maximum Amount: 63640
Location ID: 303862
Chemical State: LIQUID
Mixture: True
Mixture Percent: .00
Containter: A - ABOVE GROUND TANK
Pressure: 1 - AMBIENT PRESSURE
Temperature: 4 - AMBIENT TEMPERATURE
Average Amount: 4
Maximum Amount: 63640
Days on Site: 365
Site Plan: False
Site Plan Document: Not reported
Private Location: False
Location: NORTHEAST CORNER OF PROPERTY.

Report Year: 2001
Tier 2 Report ID: 78576
Chemical ID: 149626
CAS Number: 68476346
Chemical Name: DIESEL FUEL OIL (HIGH SULFUR)
Chemical Date: 1/2/1972
Average Amount: 3
Maximum Amount: 64260
Location ID: 298124
Chemical State: LIQUID
Mixture: False
Mixture Percent: 100.00

Map ID
Direction
Distance
Elevation

MAP FINDINGS

Site

Database(s)

EDR ID Number
EPA ID Number

REDS MARKET (Continued)

S107722795

Containter: A - ABOVE GROUND TANK
Pressure: 1 - AMBIENT PRESSURE
Temperature: 4 - AMBIENT TEMPERATURE
Average Amount: 3
Maximum Amount: 64260
Days on Site: 365
Site Plan: False
Site Plan Document: Not reported
Private Location: False
Location: NORTHEAST CORNER OF PROPERTY.

Report Year: 1993
Tier 2 Report ID: 4936
Chemical ID: 110233
CAS Number: 68476346
Chemical Name: DIESEL FUEL OIL (HIGH SULFUR)
Chemical Date: 1/2/1972
Average Amount: 4
Maximum Amount: 88800
Location ID: 159393
Chemical State: LIQUID
Mixture: False
Mixture Percent: 100.00
Containter: CONV
Pressure: CONV
Temperature: CONV
Average Amount: 4
Maximum Amount: 88800
Days on Site: 365
Site Plan: False
Site Plan Document: Not reported
Private Location: False
Location: Not reported

Report Year: 1994
Tier 2 Report ID: 13209
Chemical ID: 110232
CAS Number: 68476346
Chemical Name: DIESEL FUEL OIL (HIGH SULFUR)
Chemical Date: 1/2/1972
Average Amount: 4
Maximum Amount: 88800
Location ID: 173615
Chemical State: LIQUID
Mixture: False
Mixture Percent: 100.00
Containter: CONV
Pressure: CONV
Temperature: CONV
Average Amount: 4
Maximum Amount: 88800
Days on Site: 365
Site Plan: False
Site Plan Document: Not reported
Private Location: False

Map ID
Direction
Distance
Elevation

MAP FINDINGS

Site

Database(s)

EDR ID Number
EPA ID Number

REDS MARKET (Continued)

S107722795

Location: Not reported

Report Year: 1995
Tier 2 Report ID: 21683
Chemical ID: 110231
CAS Number: 68476346
Chemical Name: DIESEL FUEL OIL (HIGH SULFUR)
Chemical Date: 1/2/1972
Average Amount: 4
Maximum Amount: 88800
Location ID: 188948
Chemical State: LIQUID
Mixture: False
Mixture Percent: 100.00
Container: CONV
Pressure: CONV
Temperature: CONV
Average Amount: 4
Maximum Amount: 88800
Days on Site: 365
Site Plan: False
Site Plan Document: Not reported
Private Location: False
Location: Not reported

Report Year: 1996
Tier 2 Report ID: 30188
Chemical ID: 110230
CAS Number: 68476346
Chemical Name: DIESEL FUEL OIL (HIGH SULFUR)
Chemical Date: 1/2/1972
Average Amount: 4
Maximum Amount: 88800
Location ID: 204220
Chemical State: LIQUID
Mixture: False
Mixture Percent: 100.00
Container: CONV
Pressure: CONV
Temperature: CONV
Average Amount: 4
Maximum Amount: 88800
Days on Site: 365
Site Plan: False
Site Plan Document: Not reported
Private Location: False
Location: Not reported

Report Year: 1997
Tier 2 Report ID: 38806
Chemical ID: 110229
CAS Number: 68476346
Chemical Name: DIESEL FUEL OIL (HIGH SULFUR)
Chemical Date: 1/2/1972

Map ID
Direction
Distance
Elevation

MAP FINDINGS

Site

Database(s)

EDR ID Number
EPA ID Number

REDS MARKET (Continued)

S107722795

Average Amount: 4
Maximum Amount: 88800
Location ID: 219821
Chemical State: LIQUID
Mixture: False
Mixture Percent: 100.00
Container: CONV
Pressure: CONV
Temperature: CONV
Average Amount: 4
Maximum Amount: 88800
Days on Site: 365
Site Plan: False
Site Plan Document: Not reported
Private Location: False
Location: Not reported

Report Year: 1998
Tier 2 Report ID: 47435
Chemical ID: 110228
CAS Number: 68476346
Chemical Name: DIESEL FUEL OIL (HIGH SULFUR)
Chemical Date: 1/2/1972
Average Amount: 4
Maximum Amount: 88800
Location ID: 236323
Chemical State: LIQUID
Mixture: False
Mixture Percent: 100.00
Container: CONV
Pressure: CONV
Temperature: CONV
Average Amount: 4
Maximum Amount: 88800
Days on Site: 365
Site Plan: False
Site Plan Document: Not reported
Private Location: False
Location: Not reported

Report Year: 1999
Tier 2 Report ID: 56292
Chemical ID: 110227
CAS Number: 68476346
Chemical Name: DIESEL FUEL OIL (HIGH SULFUR)
Chemical Date: 1/2/1972
Average Amount: 4
Maximum Amount: 88800
Location ID: 253540
Chemical State: LIQUID
Mixture: False
Mixture Percent: 100.00
Container: CONV
Pressure: CONV
Temperature: CONV

Map ID
Direction
Distance
Elevation

MAP FINDINGS

Site

Database(s)

EDR ID Number
EPA ID Number

REDS MARKET (Continued)

S107722795

Average Amount: 4
Maximum Amount: 88800
Days on Site: 365
Site Plan: False
Site Plan Document: Not reported
Private Location: False
Location: Not reported

Report Year: 2000
Tier 2 Report ID: 65368
Chemical ID: 110226
CAS Number: 68476346
Chemical Name: DIESEL FUEL OIL (HIGH SULFUR)
Chemical Date: 1/2/1972
Average Amount: 4
Maximum Amount: 84262
Location ID: 271783
Chemical State: LIQUID
Mixture: False
Mixture Percent: 100.00
Container: CONV
Pressure: CONV
Temperature: CONV
Average Amount: 4
Maximum Amount: 84262
Days on Site: 365
Site Plan: False
Site Plan Document: Not reported
Private Location: False
Location: Not reported

Company Info:
Company Name: REDS MARKET
Company Address: 8801 EXCHANGE DRIVE
Company City,St,Zip: ORLANDO, FL 32809
Company Phone: 407-857-3930
Company Fax: Not reported
Company Email: TED.HART@FRESHPOINT.COM
FEI Number: 590882729
Comany Contact Name: TED HART
Cmpny Contact Phone: 407-857-3930
Reduced Fees: True
Exempt Fees: False
Electronic Filing: True
Employee: Not reported
Comments: Not reported

Map ID
Direction
Distance
Elevation

MAP FINDINGS

Site

Database(s)

EDR ID Number
EPA ID Number

AZ394 **REDS MARKET**
ENE **8801 EXCHANGE DR**
< 1/8 **ORLANDO, FL**
0.066 mi.
350 ft. **Site 4 of 7 in cluster AZ**

FL RGA LUST **S115193722**
N/A

Actual: RGA LUST:

97 ft.	2012	REDS MARKET	8801 EXCHANGE DR
Focus Map:	2011	REDS MARKET	8801 EXCHANGE DR
5	2010	REDS MARKET	8801 EXCHANGE DR
	2009	REDS MARKET	8801 EXCHANGE DR
	2008	REDS MARKET	8801 EXCHANGE DR
	2007	REDS MARKET	8801 EXCHANGE DR
	2006	REDS MARKET	8801 EXCHANGE DR
	2005	REDS MARKET	8801 EXCHANGE DR
	2004	REDS MARKET	8801 EXCHANGE DR
	2003	REDS MARKET	8801 EXCHANGE DR
	2002	REDS MARKET	8801 EXCHANGE DR
	2001	REDS MARKET	8801 EXCHANGE DR
	2000	REDS MARKET	8801 EXCHANGE DR
	1999	REDS MARKET	8801 EXCHANGE DR

AZ395 **RED'S MARKET, INC.**
ENE **8801 EXCHANGE DR**
< 1/8 **ORLANDO, FL**
0.066 mi.
350 ft. **Site 5 of 7 in cluster AZ**

FL RGA LUST **S115193704**
N/A

Actual: RGA LUST:

97 ft.	1998	RED'S MARKET, INC.	8801 EXCHANGE DR
Focus Map:	1997	RED'S MARKET, INC.	8801 EXCHANGE DR
5			

AZ396 **REDS MARKET**
ENE **8801 EXCHANGE DR**
< 1/8 **ORLANDO, FL 32809**
0.066 mi.
350 ft. **Site 6 of 7 in cluster AZ**

FL UST **U001364634**
FL AST **N/A**
FL ASBESTOS
FL Financial Assurance
FL TIER 2

Actual: UST:

97 ft.	Facility Id:	8627732
Focus Map:	Facility Status:	OPEN
5	Type Description:	Fuel user/Non-retail
	Facility Phone:	4078580049
	Region:	STATE
	Positioning Method:	ADDM
	Lat/Long (dms):	28 26 17.76 / 81 24 37.77

Owner:

Owner Id:	17983
Owner Name:	REDS MARKET INC
Owner Address:	8801 EXCHANGE DR
Owner Address 2:	Not reported
Owner City,St,Zip:	ORLANDO, FL 32809
Owner Contact:	TED HART

Map ID
Direction
Distance
Elevation

MAP FINDINGS

Site

Database(s)

EDR ID Number
EPA ID Number

REDS MARKET (Continued)

U001364634

Owner Phone: 4078573930

Tank Info:

Name: REDS MARKET
Address: 8801 EXCHANGE DR
Tank Id: 1
Status: Removed
Status Date: 3/1/1999
Install Date: 12/1/1984
Substance: Vehicular diesel
Content Description: Vehicular Diesel
Gallons: 10000
Vessel Indicator: TANK
Tank Location: UNDERGROUND
DEP Contractor: P

Name: REDS MARKET
Address: 8801 EXCHANGE DR
Tank Id: 2
Status: Removed
Status Date: 3/1/1999
Install Date: 7/1/1984
Substance: Vehicular diesel
Content Description: Vehicular Diesel
Gallons: 2000
Vessel Indicator: TANK
Tank Location: UNDERGROUND
DEP Contractor: P

Name: REDS MARKET
Address: 8801 EXCHANGE DR
Tank Id: 3
Status: Removed
Status Date: 3/31/1991
Install Date: 7/1/1984
Substance: Waste oil
Content Description: Waste Oil
Gallons: 250
Vessel Indicator: TANK
Tank Location: UNDERGROUND
DEP Contractor: P

Name: REDS MARKET
Address: 8801 EXCHANGE DR
Tank Id: 4
Status: Removed
Status Date: 3/31/1991
Install Date: 7/1/1984
Substance: Waste oil
Content Description: Waste Oil
Gallons: 1000
Vessel Indicator: TANK
Tank Location: UNDERGROUND
DEP Contractor: P

Map ID
Direction
Distance
Elevation

MAP FINDINGS

Site

Database(s)

EDR ID Number
EPA ID Number

REDS MARKET (Continued)

U001364634

[Click here for Florida Oculus:](#)

AST:

Name: REDS MARKET
Address: 8801 EXCHANGE DR
Facility ID: 8627732
Facility Status: OPEN
Type Description: Fuel user/Non-retail
Facility Phone: 4078580049
DEP Contractor Own: P
Region: STATE
Positioning Method: ADDM
Lat/Long (dms): 28 26 17.76 / 81 24 37.77

Owner:

Owner Id: 17983
Owner Name: REDS MARKET INC
Owner Address: 8801 EXCHANGE DR
Owner Address 2: Not reported
Owner City,St,Zip: ORLANDO, FL 32809
Owner Contact: TED HART
Owner Phone: 4078573930

Tank Id: 5
Status: Temp out of service
Status Date: 4/1/2015
Install Date: 3/1/1999
Substance: Vehicular diesel
Content Description: Vehicular Diesel
Gallons: 12000
Tank Location: ABOVEGROUND

Construction:

Tank Id: 5
Construction Category: Secondary Containment
Construction Description: Double wall

Tank Id: 5
Construction Category: Overfill/Spill
Construction Description: Spill containment bucket

Tank Id: 5
Construction Category: Overfill/Spill
Construction Description: Tight fill

Monitoring:

Tank ID: 5
Monitoring Description: Monitor dbl wall tank space

Tank ID: 5
Monitoring Description: Mechanical line leak detector

Tank ID: 5
Monitoring Description: Monitor dbl wall pipe space

Map ID
Direction
Distance
Elevation

MAP FINDINGS

Site

Database(s)

EDR ID Number
EPA ID Number

REDS MARKET (Continued)

U001364634

Tank ID: 5
Monitoring Description: Automatic tank gauging - USTs

Piping:
Tank ID: 5
Piping Category: Miscellaneous Attributes
Piping Description: Dispenser liners

Tank ID: 5
Piping Category: Primary Construction
Piping Description: DEP approved piping

Tank ID: 5
Piping Category: Secondary Containment
Piping Description: Double wall

Tank ID: 5
Piping Category: Miscellaneous Attributes
Piping Description: Pressurized piping system

[Click here for Florida Oculus:](#)

ASBESTOS:

Facility ID: AS09504821
Notification ID: 98027
Notification Type: ORIGINAL
Project Type: DEMOLITION
Notification Status: REVIEWED
Site Name: DEMOLITION
Ordered Demolition?: N
Annual Notification: Not reported
Owner Name: FRESH POINT CENTRAL FLORIDA
Contractor Name: CROSS ENVIRONMENTAL SERVICES, INC
Start Date: 07/09/2018
Finish Date: 12/31/2018
Cementitious RACM: Not reported
Cementitious SF: 0
Floor RACM: Not reported
Floor SF: 0
Pipe RACM: Not reported
Pipe SF: 0
CF RACM: Not reported
Roof RACM: Not reported
Roof SF: 0
Surface Mat RACM: Not reported
Surface Mat SF: 0
Waste Disposal Site: ENTERPRISE LF & RECYC (FKA SID LARKIN & SON, INC.)
Waste Disposal Address: 41111 ENTERPRISE ROAD
Waste Disposal City: DADE CITY
Waste Disposal State: FL
Waste Disposal Zip: 33525
Transporter Name: Not reported
Contractor is Transporter: Y
Waste Disp ID: 87895
Waste Disp Source: W

Map ID
Direction
Distance
Elevation

MAP FINDINGS

Site

Database(s)

EDR ID Number
EPA ID Number

REDS MARKET (Continued)

U001364634

Transporter Address: Not reported
Transporter City: Not reported
Transporter State: Not reported
Transporter Zip: Not reported
Date Receive: 06/19/2018

Facility ID: AS09504998
Notification ID: 101672
Notification Type: REVISED
Project Type: DEMOLITION
Notification Status: REVIEWED
Site Name: DEMOLITION PHASE 2
Ordered Demolition?: N
Annual Notification: Not reported
Owner Name: FRESH POINT CENTRAL FLORIDA
Contractor Name: CROSS ENVIRONMENTAL SERVICES, INC.
Start Date: 04/30/2019
Finish Date: 08/08/2019
Cementitious RACM: Not reported
Cementitious SF: 0
Floor RACM: Not reported
Floor SF: 0
Pipe RACM: Not reported
Pipe SF: 0
CF RACM: Not reported
Roof RACM: Not reported
Roof SF: 0
Surface Mat RACM: Not reported
Surface Mat SF: 0
Waste Disposal Site: ENTERPRISE LF & RECYC (FKA SID LARKIN & SON, INC.)
Waste Disposal Address: 41111 ENTERPRISE ROAD
Waste Disposal City: DADE CITY
Waste Disposal State: FL
Waste Disposal Zip: 33525
Transporter Name: Not reported
Contractor is Transporter: Y
Waste Disp ID: 87895
Waste Disp Source: W
Transporter Address: Not reported
Transporter City: Not reported
Transporter State: Not reported
Transporter Zip: Not reported
Date Receive: 04/05/2019

FL Financial Assurance 3:

Region: 3
Facility ID: 8627732
Facility Phone: 4078580049
Facility Status: OPEN
Facility Type: C
Type Description: Fuel user/Non-retail
DEP CO: C
Financial Responsibility: SELF-INSURANCE - LETTER FROM CHIEF FINANCIAL OFFIC
Insurance Company: Not reported
Effective Date: 07/01/2008
Expire Date: 06/30/2009
Owner ID: 17983

Map ID
Direction
Distance
Elevation

MAP FINDINGS

Site

Database(s)

EDR ID Number
EPA ID Number

REDS MARKET (Continued)

U001364634

Owner Name: REDS MARKET INC
Owner Address: 8801 EXCHANGE DR
Owner Address2: Not reported
Owner City,St,Zip: ORLANDO, FL 32809
Contact: TED HART
Resp Party Phone: 4078573930

Region: 3
Facility ID: 8627732
Facility Phone: 4078580049
Facility Status: OPEN
Facility Type: C
Type Description: Fuel user/Non-retail
DEP CO: C
Financial Responsibility: SELF-INSURANCE - LETTER FROM CHIEF FINANCIAL OFFIC
Insurance Company: Not reported
Effective Date: 07/01/2009
Expire Date: 06/30/2010
Owner ID: 17983
Owner Name: REDS MARKET INC
Owner Address: 8801 EXCHANGE DR
Owner Address2: Not reported
Owner City,St,Zip: ORLANDO, FL 32809
Contact: TED HART
Resp Party Phone: 4078573930

Region: 3
Facility ID: 8627732
Facility Phone: 4078580049
Facility Status: OPEN
Facility Type: C
Type Description: Fuel user/Non-retail
DEP CO: C
Financial Responsibility: SELF-INSURANCE - LETTER FROM CHIEF FINANCIAL OFFIC
Insurance Company: Not reported
Effective Date: 07/01/2010
Expire Date: 07/01/2011
Owner ID: 17983
Owner Name: REDS MARKET INC
Owner Address: 8801 EXCHANGE DR
Owner Address2: Not reported
Owner City,St,Zip: ORLANDO, FL 32809
Contact: TED HART
Resp Party Phone: 4078573930

Region: 3
Facility ID: 8627732
Facility Phone: 4078580049
Facility Status: OPEN
Facility Type: C
Type Description: Fuel user/Non-retail
DEP CO: C
Financial Responsibility: SELF-INSURANCE - LETTER FROM CHIEF FINANCIAL OFFIC
Insurance Company: Not reported
Effective Date: 07/01/2012
Expire Date: 06/29/2013
Owner ID: 17983

Map ID
Direction
Distance
Elevation

MAP FINDINGS

Site

Database(s)

EDR ID Number
EPA ID Number

REDS MARKET (Continued)

U001364634

Owner Name: REDS MARKET INC
Owner Address: 8801 EXCHANGE DR
Owner Address2: Not reported
Owner City,St,Zip: ORLANDO, FL 32809
Contact: TED HART
Resp Party Phone: 4078573930

Region: 3
Facility ID: 8627732
Facility Phone: 4078580049
Facility Status: OPEN
Facility Type: C
Type Description: Fuel user/Non-retail
DEP CO: C
Financial Responsibility: SELF-INSURANCE - LETTER FROM CHIEF FINANCIAL OFFIC
Insurance Company: Not reported
Effective Date: 07/03/2016
Expire Date: 09/30/2017
Owner ID: 17983
Owner Name: REDS MARKET INC
Owner Address: 8801 EXCHANGE DR
Owner Address2: Not reported
Owner City,St,Zip: ORLANDO, FL 32809
Contact: TED HART
Resp Party Phone: 4078573930

Region: 3
Facility ID: 8627732
Facility Phone: 4078580049
Facility Status: OPEN
Facility Type: C
Type Description: Fuel user/Non-retail
DEP CO: C
Financial Responsibility: SELF-INSURANCE - LETTER FROM CHIEF FINANCIAL OFFIC
Insurance Company: Not reported
Effective Date: 07/30/2011
Expire Date: 06/20/2012
Owner ID: 17983
Owner Name: REDS MARKET INC
Owner Address: 8801 EXCHANGE DR
Owner Address2: Not reported
Owner City,St,Zip: ORLANDO, FL 32809
Contact: TED HART
Resp Party Phone: 4078573930

Region: 3
Facility ID: 8627732
Facility Phone: 4078580049
Facility Status: OPEN
Facility Type: C
Type Description: Fuel user/Non-retail
DEP CO: C
Financial Responsibility: SELF-INSURANCE - LETTER FROM CHIEF FINANCIAL OFFIC
Insurance Company: Not reported
Effective Date: 09/30/2013
Expire Date: 09/30/2014
Owner ID: 17983

Map ID
Direction
Distance
Elevation

MAP FINDINGS

Site

Database(s)

EDR ID Number
EPA ID Number

REDS MARKET (Continued)

U001364634

Owner Name: REDS MARKET INC
Owner Address: 8801 EXCHANGE DR
Owner Address2: Not reported
Owner City,St,Zip: ORLANDO, FL 32809
Contact: TED HART
Resp Party Phone: 4078573930

TIER 2:

Name: FRESHPOINT CENTRAL FLORIDA
Address: 8801 EXCHANGE DRIVE
City,State,Zip: ORLANDO, FL 32809

Year: 2018
Facility Id: 6408347
Active Date: Not reported
Inactive Date: Not reported
Sale Pending: Not reported
Original Date: Not reported
PLOT Source: Not reported
Latitude: Not reported
Longitude: Not reported
LEPC District: Not reported
Counties: Not reported
SERC: Not reported
Program Level: Not reported
PRIME: Not reported
SIC Code: Not reported
SIC Code 2: Not reported
NAICS Code: 424480
Last Modified Date: 02/27/2019
First Submit Date: 02/27/2019
Data Submitted By: Florida Division of Emergency Management
Company Name: FRESHPOINT CENTRAL FLORIDA
Comments: Not reported

Contact:

Contact ID: Not reported
Year: 2018
Facility Id: 6408347
Contact Type: Owner / Operator
Contact Name: FreshPoint Central Florida
Contact Title: Not reported
Contact Phone: 407-383-8427
Contact 24Hr Phone: Not reported
Contact Telephone 2: 407-854-6003
Contact Telephone 3: Not reported
Contact Telephone 4: Not reported
Contact Telephone 5: Not reported
Contact Telephone 6: Not reported
Contact Email: john.kovalik@freshpoint.com

Contact ID: Not reported
Year: 2018
Facility Id: 6408347
Contact Type: Owner / Operator
Contact Name: FreshPoint Central Florida
Contact Title: Not reported

Map ID
Direction
Distance
Elevation

MAP FINDINGS

Site

Database(s)

EDR ID Number
EPA ID Number

REDS MARKET (Continued)

U001364634

Contact Phone: 407-383-8427
Contact 24Hr Phone: Not reported
Contact Telephone 2: 407-854-6003
Contact Telephone 3: Not reported
Contact Telephone 4: Not reported
Contact Telephone 5: Not reported
Contact Telephone 6: Not reported
Contact Email: john.kovalik@freshpoint.com

Name: FRESHPOINT CENTRAL FLORIDA
Address: 8801 EXCHANGE DRIVE
City,State,Zip: ORLANDO, FL 32809

Year: 2017
Facility Id: 6109185
Active Date: Not reported
Inactive Date: Not reported
Sale Pending: Not reported
Original Date: Not reported
PLOT Source: Not reported
Latitude: Not reported
Longitude: Not reported
LEPC District: Not reported
Counties: Not reported
SERC: Not reported
Program Level: Not reported
PRIME: Not reported
SIC Code: Not reported
SIC Code 2: Not reported
NAICS Code: 424480
Last Modified Date: 02/26/2018
First Submit Date: 02/26/2018
Data Submitted By: Florida Division of Emergency Management
Company Name: FRESHPOINT CENTRAL FLORIDA
Comments: Not reported

Contact:
Contact ID: Not reported
Year: 2017
Facility Id: 6109185
Contact Type: Emergency Contact
Contact Name: John Kovalik
Contact Title: Not reported
Contact Phone: 407-383-8427
Contact 24Hr Phone: Not reported
Contact Telephone 2: 407-854-6003
Contact Telephone 3: (407) 615-9307
Contact Telephone 4: (347) 319-7842
Contact Telephone 5: 407-383-8427
Contact Telephone 6: 407-854-6003
Contact Email: john.kovalik@freshpoint.com

Name: FRESHPOINT CENTRAL FLORIDA
Address: 8801 EXCHANGE DRIVE

Map ID
Direction
Distance
Elevation

MAP FINDINGS

Site

Database(s)

EDR ID Number
EPA ID Number

REDS MARKET (Continued)

U001364634

City,State,Zip: ORLANDO, FL 32809
Year: 2016
Facility Id: 5828548
Active Date: Not reported
Inactive Date: Not reported
Sale Pending: Not reported
Original Date: Not reported
PLOT Source: Not reported
Latitude: Not reported
Longitude: Not reported
LEPC District: Not reported
Counties: Not reported
SERC: Not reported
Program Level: Not reported
PRIME: Not reported
SIC Code: Not reported
SIC Code 2: Not reported
NAICS Code: 424480
Last Modified Date: 02/06/2017
First Submit Date: 02/06/2017
Data Submitted By: Florida Division of Emergency Management
Company Name: FRESHPOINT CENTRAL FLORIDA
Comments: Not reported

Contact:
Contact ID: Not reported
Year: 2016
Facility Id: 5828548
Contact Type: Emergency Contact
Contact Name: John Kovalik
Contact Title: Not reported
Contact Phone: 407-383-8427
Contact 24Hr Phone: Not reported
Contact Telephone 2: 407-854-6003
Contact Telephone 3: (407) 615-9307
Contact Telephone 4: (347) 319-7842
Contact Telephone 5: 407-383-8427
Contact Telephone 6: 407-854-6003
Contact Email: john.kovalik@freshpoint.com

Name: FRESHPOINT CENTRAL FLORIDA
Address: 8801 EXCHANGE DRIVE
City,State,Zip: ORLANDO, FL 32809

Year: 2015
Facility Id: 5404983
Active Date: Not reported
Inactive Date: Not reported
Sale Pending: Not reported
Original Date: Not reported
PLOT Source: Not reported
Latitude: 28.43906
Longitude: -81.410540
LEPC District: Not reported
Counties: Not reported

Map ID
Direction
Distance
Elevation

MAP FINDINGS

Site

Database(s)

EDR ID Number
EPA ID Number

REDS MARKET (Continued)

U001364634

SERC: Not reported
Program Level: Not reported
PRIME: Not reported
SIC Code: Not reported
SIC Code 2: Not reported
NAICS Code: 424480
Last Modified Date: 02/22/2016
First Submit Date: 02/22/2016
Data Submitted By: Florida Division of Emergency Management
Company Name: FRESHPOINT CENTRAL FLORIDA
Comments: Not reported

Contact:

Contact ID: Not reported
Year: 2015
Facility Id: 5404983
Contact Type: Emergency Contact
Contact Name: John Kovalik
Contact Title: Not reported
Contact Phone: 407-383-8427
Contact 24Hr Phone: Not reported
Contact Telephone 2: 407-854-6003
Contact Telephone 3: (407) 615-9307
Contact Telephone 4: (347) 319-7842
Contact Telephone 5: 407-383-8427
Contact Telephone 6: 407-854-6003
Contact Email: john.kovalik@freshpoint.com

Name: FRESHPOINT CENTRAL FLORIDA
Address: 8801 EXCHANGE DRIVE
City,State,Zip: ORLANDO, FL 32809

Year: 2014
Facility Id: 5012857
Active Date: Not reported
Inactive Date: Not reported
Sale Pending: Not reported
Original Date: Not reported
PLOT Source: Not reported
Latitude: 28.43906
Longitude: -81.410540
LEPC District: Not reported
Counties: Not reported
SERC: Not reported
Program Level: Not reported
PRIME: Not reported
SIC Code: Not reported
SIC Code 2: Not reported
NAICS Code: 42248
Last Modified Date: 02/20/2015
First Submit Date: 02/20/2015
Data Submitted By: Florida Division of Emergency Management
Company Name: FRESHPOINT CENTRAL FLORIDA
Comments: Not reported

Contact:

Map ID
Direction
Distance
Elevation

MAP FINDINGS

Site

Database(s)

EDR ID Number
EPA ID Number

REDS MARKET (Continued)

U001364634

Contact ID: Not reported
Year: 2014
Facility Id: 5012857
Contact Type: Emergency Contact
Contact Name: Scott Crane
Contact Title: Not reported
Contact Phone: 321-287-7409
Contact 24Hr Phone: Not reported
Contact Telephone 2: 407-854-4152
Contact Telephone 3: Not reported
Contact Telephone 4: Not reported
Contact Telephone 5: Not reported
Contact Telephone 6: Not reported
Contact Email: scott.crane@freshpoint.com

Name: FRESHPOINT CENTRAL FLORIDA
Address: 8801 EXCHANGE DRIVE
City,State,Zip: ORLANDO, FL 32809

Year: 2013
Facility Id: 4556881
Active Date: Not reported
Inactive Date: Not reported
Sale Pending: Not reported
Original Date: Not reported
PLOT Source: Not reported
Latitude: 28.43906
Longitude: -81.410540
LEPC District: Not reported
Counties: Not reported
SERC: Not reported
Program Level: Not reported
PRIME: Not reported
SIC Code: Not reported
SIC Code 2: Not reported
NAICS Code: 42248
Last Modified Date: 06/10/2014
First Submit Date: 02/25/2014
Data Submitted By: Florida Division of Emergency Management
Company Name: FRESHPOINT CENTRAL FLORIDA
Comments: Not reported

Contact:
Contact ID: Not reported
Year: 2013
Facility Id: 4556881
Contact Type: Fac. Emergency Coordinator
Contact Name: Scott Crane
Contact Title: Not reported
Contact Phone: 407-854-4152
Contact 24Hr Phone: Not reported
Contact Telephone 2: 321-287-7409
Contact Telephone 3: Not reported
Contact Telephone 4: Not reported
Contact Telephone 5: Not reported
Contact Telephone 6: Not reported

Map ID
Direction
Distance
Elevation

MAP FINDINGS

Site

Database(s)

EDR ID Number
EPA ID Number

REDS MARKET (Continued)

U001364634

Contact Email: scott.crane@freshpoint.com

Name: FRESHPOINT CENTRAL FLORIDA
Address: 8801 EXCHANGE DRIVE
City,State,Zip: ORLANDO, FL 32809

Year: 2012
Facility Id: 4132185
Active Date: Not reported
Inactive Date: Not reported
Sale Pending: Not reported
Original Date: Not reported
PLOT Source: Not reported
Latitude: 28.43906
Longitude: -81.410540
LEPC District: Not reported
Counties: Not reported
SERC: Not reported
Program Level: Not reported
PRIME: Not reported
SIC Code: Not reported
SIC Code 2: Not reported
NAICS Code: 42248
Last Modified Date: 07/01/2013
First Submit Date: 07/01/2013
Data Submitted By: Florida Division of Emergency Management
Company Name: FRESHPOINT CENTRAL FLORIDA
Comments: Not reported

Contact:
Contact ID: Not reported
Year: 2012
Facility Id: 4132185
Contact Type: Tier II Emergency 24 Hour Contact
Contact Name: Ted Hart
Contact Title: Not reported
Contact Phone: 407-466-4215
Contact 24Hr Phone: Not reported
Contact Telephone 2: Not reported
Contact Telephone 3: Not reported
Contact Telephone 4: Not reported
Contact Telephone 5: Not reported
Contact Telephone 6: Not reported
Contact Email: Not reported

Contact ID: Not reported
Year: 2012
Facility Id: 4132185
Contact Type: Owner / Operator
Contact Name: scott.crane@freshpoint.com
Contact Title: Not reported
Contact Phone: 321-287-7409
Contact 24Hr Phone: Not reported
Contact Telephone 2: Not reported
Contact Telephone 3: Not reported
Contact Telephone 4: Not reported

Map ID
Direction
Distance
Elevation

MAP FINDINGS

Site

Database(s)

EDR ID Number
EPA ID Number

REDS MARKET (Continued)

U001364634

Contact Telephone 5: Not reported
Contact Telephone 6: Not reported
Contact Email: scott.crane@freshpoint.com

Contact ID: Not reported
Year: 2012
Facility Id: 4132185
Contact Type: Tier II Secondary Contact
Contact Name: Scott Crane
Contact Title: Not reported
Contact Phone: 321-287-7409
Contact 24Hr Phone: Not reported
Contact Telephone 2: Not reported
Contact Telephone 3: Not reported
Contact Telephone 4: Not reported
Contact Telephone 5: Not reported
Contact Telephone 6: Not reported
Contact Email: scott.crane@freshpoint.com

Contact ID: Not reported
Year: 2012
Facility Id: 4132185
Contact Type: Primary
Contact Name: scott.crane@freshpoint.com
Contact Title: Not reported
Contact Phone: 321-287-7409
Contact 24Hr Phone: Not reported
Contact Telephone 2: Not reported
Contact Telephone 3: Not reported
Contact Telephone 4: Not reported
Contact Telephone 5: Not reported
Contact Telephone 6: Not reported
Contact Email: scott.crane@freshpoint.com

Name: FRESHPOINT CENTRAL FLORIDA
Address: 8801 EXCHANGE DRIVE
City,State,Zip: ORLANDO, FL 32809

Year: 2011
Facility Id: 3989415
Active Date: Not reported
Inactive Date: Not reported
Sale Pending: Not reported
Original Date: Not reported
PLOT Source: Not reported
Latitude: 28.43906
Longitude: -81.410540
LEPC District: Not reported
Counties: Not reported
SERC: Not reported
Program Level: Not reported
PRIME: Not reported
SIC Code: Not reported
SIC Code 2: Not reported
NAICS Code: Not reported

Map ID
Direction
Distance
Elevation

MAP FINDINGS

Site

Database(s)

EDR ID Number
EPA ID Number

REDS MARKET (Continued)

U001364634

Last Modified Date: 11/12/2012
First Submit Date: 11/09/2012
Data Submitted By: Florida Division of Emergency Management
Company Name: FRESHPOINT CENTRAL FLORIDA
Comments: Not reported

Contact:

Contact ID: Not reported
Year: 2011
Facility Id: 3989415
Contact Type: Tier II Secondary Contact
Contact Name: Scott Crane
Contact Title: Not reported
Contact Phone: 321-287-7409
Contact 24Hr Phone: Not reported
Contact Telephone 2: Not reported
Contact Telephone 3: Not reported
Contact Telephone 4: Not reported
Contact Telephone 5: Not reported
Contact Telephone 6: Not reported
Contact Email: scott.crane@freshpoint.com

Contact ID: Not reported
Year: 2011
Facility Id: 3989415
Contact Type: Tier II Emergency 24 Hour Contact
Contact Name: Ted Hart
Contact Title: Not reported
Contact Phone: 407-466-4215
Contact 24Hr Phone: Not reported
Contact Telephone 2: Not reported
Contact Telephone 3: Not reported
Contact Telephone 4: Not reported
Contact Telephone 5: Not reported
Contact Telephone 6: Not reported
Contact Email: Not reported

AZ397
ENE
< 1/8
0.066 mi.
350 ft.

SYSCO FRESHPOINT
8801 EXCHANGE DR
ORLANDO, FL 32809

Site 7 of 7 in cluster AZ

FL LUST S122440390
FL NPDES N/A

Actual:
97 ft.

Focus Map:
5

LUST:

Region: STATE
Facility Id: 8627732
Facility Status: OPEN
Facility Type: C - Fuel user/Non-retail
Facility Phone: (407)858-0049
Facility Cleanup Rank: 14364
District: Central District
Lat/Long (dms): 28 26 19.4676 / 81 24 33.6564
Section: 33
Township: 23
Range: 29

Map ID
Direction
Distance
Elevation

MAP FINDINGS

Site

Database(s)

EDR ID Number
EPA ID Number

SYSCO FRESHPOINT (Continued)

S122440390

Feature: Not reported
Method: ADDM
Datum: 0
Score: 5
Score Effective Date: 2002-10-23 00:00:00
Score When Ranked: 5
Operator: CARLOS COLON
Name Update: 2019-07-19 00:00:00
Address Update: 1999-08-03 00:00:00

Petroleum Cleanup PCT Facility Score:
Facility Cleanup Status: CMPL - COMPLETED
Contact: CARLOS COLON
Contact Company: FRESHPOINT CENTRAL FLORIDA INC
Contact Address: 8801 EXCHANGE DR
Contact City/State/Zip: ORLANDO, FL 32809
Phone: (407)717-7872
Bad Address Ind: N
State: FL
Zip: 32809, 7970
Score: 5
Score Effective Date: 2002-10-23 00:00:00
Related Party ID: 78687
Primary RP Role: ACCOUNT OWNER
RP Begin Date: 2019-07-19
RP Zip: Not reported
RP Extension: Not reported

Discharge Cleanup Summary:
Discharge Date: 3/17/1999
PCT Discharge Combined: Not reported
Cleanup Required: R - CLEANUP REQUIRED
Discharge Cleanup Status: NFA - NFA COMPLETE
Disch Cleanup Status Date: 1/20/2006
Cleanup Work Status: COMPLETED
Information Source: D - DISCHARGE NOTIFICATION
Other Source Description: Not reported
Eligibility Indicator: I - INELIGIBLE
Site Manager: NAUGHTON_MA
Site Mgr End Date: 12/6/2005
Tank Office: PCLP48 - ORANGE COUNTY ENVIRONMENTAL PROTECTION DIV
Discharge Date: 3/27/1991
PCT Discharge Combined: Not reported
Cleanup Required: R - CLEANUP REQUIRED
Discharge Cleanup Status: NFA - NFA COMPLETE
Disch Cleanup Status Date: 2/23/1995
Cleanup Work Status: COMPLETED
Information Source: D - DISCHARGE NOTIFICATION
Other Source Description: Not reported
Eligibility Indicator: I - INELIGIBLE
Site Manager: Not reported
Site Mgr End Date: Not reported
Tank Office: -

Contaminated Media:
Discharge Date: 3/17/1999
Pct Discharge Combined With: Not reported
Cleanup Required: R - CLEANUP REQUIRED

Map ID
Direction
Distance
Elevation

MAP FINDINGS

Site

Database(s)

EDR ID Number
EPA ID Number

SYSCO FRESHPOINT (Continued)

S122440390

Discharge Cleanup Status: NFA - NFA COMPLETE
Disch Cleanup Status Date: 1/20/2006
Cleanup Work Status: COMPLETED
Information Source: D - DISCHARGE NOTIFICATION
Other Source Description: Not reported
Elig Indicator: I - INELIGIBLE
Site Manager: NAUGHTON_MA
Site Mgr End Date: 12/6/2005
Tank Office: PCLP48 - ORANGE COUNTY ENVIRON
Contaminated Drinking Wells: Not reported
Contaminated Monitoring Well: Not reported
Contaminated Soil: Not reported
Contaminated Surface Water: Not reported
Contaminated Ground Water: Not reported
Pollutant: D - Vehicular Diesel
Pollutant Other Description: DISC @ CLOSURE UNK CAUSE
Gallons Discharged: Not reported

Task Information:

District: CD
Facility ID: 8627732
Facility Status: OPEN
Facility Type: C - Fuel user/Non-retail -
County: ORANGE
County ID: 48
Cleanup Eligibility Status: I
Source Effective Date: 12-06-2005
Discharge Date: 03-17-1999
Cleanup Required: R - CLEANUP REQUIRED
Discharge Cleanup Status: NFA - NFA COMPLETE
Disch Cleanup Status Date: 01-20-2006
SRC Action Type: NFA - NO FURTHER ACTION
SRC Submit Date: 11-16-2005
SRC Review Date: 12-06-2005
SRC Completion Status: A - APPROVED
SRC Issue Date: 01-20-2006
SRC Comment: Not reported
Cleanup Work Status: COMPLETED
Site Mgr: NAUGHTON_MA
Site Mgr End Date: 12-06-2005
Tank Office: PCLP48 - Orange County
SR Task ID: Not reported
SR Cleanup Responsible: -
SR Funding Eligibility Type: -
SR Actual Cost: Not reported
SR Completion Date: Not reported
SR Payment Date: Not reported
SR Oral Date: Not reported
SR Written Date: Not reported
SR Soil Removal: Not reported
SR Free Product Removal: Not reported
SR Soil Tonnage Removed: Not reported
SR Soil Treatment: Not reported
SR Other Treatment: Not reported
SR Alternate Proc Received Date: Not reported
SR Alternate Procedure Status: Not reported
SR Alternate Procedure Status Date: Not reported
SR Alternate Procedure Comments: Not reported

Map ID
Direction
Distance
Elevation

MAP FINDINGS

Site

Database(s)

EDR ID Number
EPA ID Number

SYSCO FRESHPOINT (Continued)

S122440390

SA Task ID: 76560
SA Cleanup Responsible: -
SA Funding Eligibility Type: -
SA Actual Cost: Not reported
SA Completion Date: Not reported
SA Payment Date: Not reported
RAP Task ID: Not reported
RAP Cleanup Responsible ID: -
RAP Funding Eligibility Type: -
RAP Actual Cost: Not reported
RAP Completion Date: Not reported
RAP Payment Date: Not reported
RAP Last Order Approved: Not reported
RA Task ID: 78122
RA Cleanup Responsible: -
RA Funding Eligibility Type: -
RA Years to Complete: 0
RA Actual Cost: Not reported
District: CD
Facility ID: 8627732
Facility Status: OPEN
Facility Type: C - Fuel user/Non-retail -
County: ORANGE
County ID: 48
Cleanup Eligibility Status: I
Source Effective Date: 02-23-1995
Discharge Date: 03-27-1991
Cleanup Required: R - CLEANUP REQUIRED
Discharge Cleanup Status: NFA - NFA COMPLETE
Disch Cleanup Status Date: 02-23-1995
SRC Action Type: NFA - NO FURTHER ACTION
SRC Submit Date: 09-22-1994
SRC Review Date: 01-27-1995
SRC Completion Status: A - APPROVED
SRC Issue Date: 02-23-1995
SRC Comment: Not reported
Cleanup Work Status: COMPLETED
Site Mgr: Not reported
Site Mgr End Date: Not reported
Tank Office: -
SR Task ID: Not reported
SR Cleanup Responsible: -
SR Funding Eligibility Type: -
SR Actual Cost: Not reported
SR Completion Date: Not reported
SR Payment Date: Not reported
SR Oral Date: Not reported
SR Written Date: Not reported
SR Soil Removal: Not reported
SR Free Product Removal: Not reported
SR Soil Tonnage Removed: Not reported
SR Soil Treatment: Not reported
SR Other Treatment: Not reported
SR Alternate Proc Received Date: Not reported
SR Alternate Procedure Status: Not reported
SR Alternate Procedure Status Date: Not reported
SR Alternate Procedure Comments: Not reported

Map ID
Direction
Distance
Elevation

MAP FINDINGS

Site

Database(s)

EDR ID Number
EPA ID Number

SYSCO FRESHPOINT (Continued)

S122440390

SA Task ID: 19759
SA Cleanup Responsible: -
SA Funding Eligibility Type: -
SA Actual Cost: Not reported
SA Completion Date: 01-27-1995
SA Payment Date: Not reported
RAP Task ID: Not reported
RAP Cleanup Responsible ID: -
RAP Funding Eligibility Type: -
RAP Actual Cost: Not reported
RAP Completion Date: Not reported
RAP Payment Date: Not reported
RAP Last Order Approved: Not reported
RA Task ID: 19760
RA Cleanup Responsible: -
RA Funding Eligibility Type: -
RA Years to Complete: Not reported
RA Actual Cost: Not reported

[Click here for Florida Oculus:](#)

WASTEWATER:

Facility ID: FLR20CD21
Facility Type: Construction Generic Dewatering
Status: Active - Existing, permitted facility/site for which effluent, reclaimed water or wastewater residual discharge into the environment and/or monitoring is taking place.

District Office: TLST
NPDES Permitted Site: Not reported
Environmental Interest: Not reported
Owner Type: Unknown
Permit Capacity: Not reported
Party Name: Daniel McConnell, PMTE
Company Name: Orlando Construction, LLC
RP Address: 5004 Patch Rd
RP Address 2: Not reported
RP City,Stat,Zip: Orlando FL 32822-3309
Telephone: 4078974041
Email: angela@orlandoconstructionllc.com
Issue Date: 06/07/2018
Effective Date: 06/07/2018
Expiration Date: 06/06/2023
DOC Description: Generic Permit
Latitude Degrees: 28
Latitude Minutes: 26
Latitude Seconds: 20.90
Longitude Degrees: 81
Longitude Minutes: 24
Longitude Seconds: 33.16
Treatment: Not reported
Decode For Fstatus: Active

Map ID
Direction
Distance
Elevation

MAP FINDINGS

Site

Database(s)
EDR ID Number
EPA ID Number

398
WSW
< 1/8
0.068 mi.
357 ft.

BENT OAK INDUSTRIAL PARK - PHASE II
1702 BOICE POND RD
ORLANDO, FL

FL NPDES S118239098
N/A

Actual:
94 ft.
Focus Map:
8

WASTEWATER:

Facility ID: FLG071511
Facility Type: Dewatering GP
Status: Active - Existing, permitted facility/site for which effluent, reclaimed water or wastewater residual discharge into the environment and/or monitoring is taking place.

District Office: CD
NPDES Permitted Site: Yes
Environmental Interest: Industrial Wastewater Program
Owner Type: Unknown
Permit Capacity: Not reported
Party Name: Howard Bayless, PMTE
Company Name: Marcobay Construction
RP Address: 4025 S Pipkin Rd
RP Address 2: Not reported
RP City,Stat,Zip: Lakeland FL 33811-1424
Telephone: 8636802293
Email: hbayless@marcobay.com
Issue Date: 02/17/2016
Effective Date: 02/17/2016
Expiration Date: 02/16/2021
DOC Description: Generic Permit
Latitude Degrees: Not reported
Latitude Minutes: Not reported
Latitude Seconds: Not reported
Longitude Degrees: Not reported
Longitude Minutes: Not reported
Longitude Seconds: Not reported
Treatment: Not reported
Decode For Fstatus: Active

Facility ID: FLR10PW12
Facility Type: Construction Stormwater GP
Status: Active - Existing, permitted facility/site for which effluent, reclaimed water or wastewater residual discharge into the environment and/or monitoring is taking place.

District Office: TLST
NPDES Permitted Site: Not reported
Environmental Interest: Not reported
Owner Type: Unknown
Permit Capacity: Not reported
Party Name: Howard Bayless, PMTE
Company Name: Marcobay Construction
RP Address: 4025 S Pipkin Rd
RP Address 2: Not reported
RP City,Stat,Zip: Lakeland FL 33811-1424
Telephone: 8636802293
Email: hbayless@marcobay.com
Issue Date: 02/05/2016
Effective Date: 02/05/2016
Expiration Date: 02/04/2021
DOC Description: Generic Permit
Latitude Degrees: 28

Map ID
Direction
Distance
Elevation

MAP FINDINGS

Site

Database(s)

EDR ID Number
EPA ID Number

BENT OAK INDUSTRIAL PARK - PHASE II (Continued)

S118239098

Latitude Minutes: 25
Latitude Seconds: 9.764
Longitude Degrees: 81
Longitude Minutes: 23
Longitude Seconds: 44.47
Treatment: Not reported
Decode For Fstatus: Active

BJ399
SSW
< 1/8
0.068 mi.
360 ft.

LESLIE'S SWIMMING POOL SUPPLIES
2100 CONSULATE DR
ORLANDO, FL 32837

SSTS 1009305916
N/A

Site 1 of 4 in cluster BJ

Actual:
94 ft.

SSTS:

Name: LESLIE'S SWIMMING POOL SUPPLIES
Address: 2100 CONSULATE DR
City,State,Zip: ORLANDO, FL 32837
Report Year: 2006
Registration Number: 011411-FL-048

Focus Map:
5

Pre 2016:

Registration Number: 011411-FL-048
Name: LESLIE'S SWIMMING POOL SUPPLIES
Address: 2100 CONSULATE DR
Address 2: Not reported
Country Code: Not reported
Country: Not reported
Contact Name: Not reported
Contact Title: Not reported
Contact Telephone: Not reported
Contact Email: Not reported
Product Name: LESLIE'S LIQUID CHLORINATING PRODUCT (SUPP -1
Product Code: Not reported
EPA Product Registration Number: 053257-00006
Product Type: REPACKAGED OR RELABELED
Product Classification: DISINFECTANT, GERMICIDE, SANITIZER
Product Use: ALL OTHER PRODUCTS
Market Type: MARKETED IN UNITED STATES
Product Unit of Measure: Not reported
Region: Not reported
Zero Production: Not reported
RUP: Not reported

Report Year: 2005
Registration Number: 011411FL048

Pre 2016:

Registration Number: 011411FL048
Name: LESLIE'S SWIMMING POOL SUPPLIES
Address: 2100 CONSULATE DR
Address 2: Not reported
Country Code: Not reported
Country: Not reported
Contact Name: Not reported
Contact Title: Not reported
Contact Telephone: Not reported
Contact Email: Not reported

Map ID
Direction
Distance
Elevation

MAP FINDINGS

Site

Database(s)

EDR ID Number
EPA ID Number

LESLIE'S SWIMMING POOL SUPPLIES (Continued)

1009305916

Product Name: LESLIE'S LIQUID CHLORINATING PRODUCT (SUPP -11411)
Product Code: 0
EPA Product Registration Number: 05325700006
Product Type: 3
Product Classification: 09
Product Use: 2
Market Type: 1
Product Unit of Measure: Not reported
Region: Not reported
Zero Production: Not reported
RUP: Not reported

Report Year: 2004
Registration Number: 011411FL048

Pre 2016:

Registration Number: 011411FL048
Name: LESLIE'S SWIMMING POOL SUPPLIES
Address: 2100 CONSULATE DR
Address 2: Not reported
Country Code: Not reported
Country: Not reported
Contact Name: Not reported
Contact Title: Not reported
Contact Telephone: Not reported
Contact Email: Not reported
Product Name: LESLIE'S LIQUID CHLORINATING PRODUCT
Product Code: 0
EPA Product Registration Number: 105325700006
Product Type: 3
Product Classification: 09
Product Use: 2
Market Type: 1
Product Unit of Measure: Not reported
Region: Not reported
Zero Production: Not reported
RUP: Not reported

BJ400
SSW
< 1/8
0.068 mi.
360 ft.

LESLIE'S SWIMMING POOL SUPPLIES
2100 CONSULATE DR
ORLANDO, FL 32837

FINDS 1012003253
N/A

Site 2 of 4 in cluster BJ

Actual:
94 ft.

FINDS:

Focus Map:
5

Registry ID: 110038264428

Environmental Interest/Information System

SSTS (Section Seven Tracking System) evolved from the FIFRA and TSCA Enforcement System (FATES). SSTS tracks the registration of all pesticide-producing establishments and tracks annually the types and amounts of pesticides, active ingredients, and related devices that are produced, sold, or distributed each year.

Map ID
Direction
Distance
Elevation

MAP FINDINGS

Site

Database(s)

EDR ID Number
EPA ID Number

LESLIE'S SWIMMING POOL SUPPLIES (Continued)

1012003253

[Click this hyperlink](#) while viewing on your computer to access additional FINDS: detail in the EDR Site Report.

BJ401 **LESLIE'S COMMERCIAL SVC CTR #3002**
SSW **2100 CONSULATE DR**
< 1/8 **ORLANDO, FL 32837**
0.068 mi.
360 ft. **Site 3 of 4 in cluster BJ**

SSTS **1012049673**
N/A

Actual:
94 ft.

Focus Map:
5

SSTS:
Name: LESLIE'S COMMERCIAL SVC CTR #3002
Address: 2100 CONSULATE DR
City,State,Zip: ORLANDO, FL 328378397
Report Year: 2007
Registration Number: 011411FL048

Pre 2016:
Registration Number: 011411FL048
Name: LESLIE'S COMMERCIAL SVC CTR #3002
Address: 2100 CONSULATE DR
Address 2: Not reported
Country Code: Not reported
Country: Not reported
Contact Name: Not reported
Contact Title: Not reported
Contact Telephone: Not reported
Contact Email: Not reported
Product Name: LESLIE'S LIQUID CHLORINATING PRODUCT (SUPP -11411)
Product Code: 1
EPA Product Registration Number: 05325700006
Product Type: 3
Product Classification: 09
Product Use: 2
Market Type: 1
Product Unit of Measure: Not reported
Region: 04
Zero Production: Not reported
RUP: Not reported

Report Year: 2008
Registration Number: 011411-FL-048

Pre 2016:
Registration Number: 011411-FL-048
Name: LESLIE'S COMMERCIAL SVC CTR #3002
Address: 2100 CONSULATE DR
Address 2: Not reported
Country Code: Not reported
Country: Not reported
Contact Name: DONALD J ANDERSON/EXEC UP MIKE JENNINGS/MGR REG P: 602-366-3999
Contact Title: Not reported
Contact Telephone: Not reported
Contact Email: Not reported
Product Name: LESLIE'S LIQUID CHLORINATING PRODUCT (SUPP -11411)
Product Code: Not reported
EPA Product Registration Number: 53257-6
Product Type: 3

Map ID
Direction
Distance
Elevation

MAP FINDINGS

Site

Database(s)

EDR ID Number
EPA ID Number

LESLIE'S COMMERCIAL SVC CTR #3002 (Continued)

1012049673

Product Classification: 20
Product Use: Not reported
Market Type: 1
Product Unit of Measure: Not reported
Region: 4
Zero Production: No
RUP: 2

BJ402
SSW
< 1/8
0.068 mi.
360 ft.

LESLIE'S COMMERCIAL SVC CTR #3002 (INACTIVE 3-11-2100 CONSULATE DR ORLANDO, FL 32837)
Site 4 of 4 in cluster BJ

SSTS 1014347508
N/A

Actual:
94 ft.

SSTS:

Name: LESLIE'S COMMERCIAL SVC CTR #3002 (INACTIVE 3-11-10)
Address: 2100 CONSULATE DR
City,State,Zip: ORLANDO, FL 328378397
Report Year: 2009
Registration Number: 011411-FL-048

Focus Map:
5

Pre 2016:

Registration Number: 011411-FL-048
Name: LESLIE'S COMMERCIAL SVC CTR #3002 (INACTIVE 3-11-10)
Address: 2100 CONSULATE DR
Address 2: Not reported
Country Code: Not reported
Country: Not reported
Contact Name: MIKE JENNINGS DIR SAFETY REGUL AFF P: 602-366-3999
Contact Title: Not reported
Contact Telephone: Not reported
Contact Email: Not reported
Product Name: LESLIE'S LIQUID CHLORINATING PRODUCT
Product Code: Not reported
EPA Product Registration Number: 53257-6-11411
Product Type: 3
Product Classification: 20
Product Use: Not reported
Market Type: 1
Product Unit of Measure: Not reported
Region: Not reported
Zero Production: No
RUP: 2

403
SSE
< 1/8
0.068 mi.
360 ft.

WRICO STAMPING CO
10659 ROCKET BLVD
ORLANDO, FL 32824

RCRA-CESQG 1004685666
FINDS FLR000064329
ECHO

Actual:
88 ft.

RCRA-CESQG:

Date form received by agency: 07/29/2002
Facility name: WRICO STAMPING CO
Facility address: 10659 ROCKET BLVD
ORLANDO, FL 32824-8590

Focus Map:
8

Map ID
Direction
Distance
Elevation

MAP FINDINGS

Site

Database(s)

EDR ID Number
EPA ID Number

WRICO STAMPING CO (Continued)

1004685666

EPA ID: FLR000064329
Mailing address: ROCKET BLVD
ORLANDO, FL 32824-8517
Contact: DENNIS LEACH
Contact address: ROCKET BLVD
ORLANDO, FL 32824-8517
Contact country: US
Contact telephone: 407-851-8342
Contact email: Not reported
EPA Region: 04
Land type: Private
Classification: Conditionally Exempt Small Quantity Generator
Description: Handler: generates 100 kg or less of hazardous waste per calendar month, and accumulates 1000 kg or less of hazardous waste at any time; or generates 1 kg or less of acutely hazardous waste per calendar month, and accumulates at any time: 1 kg or less of acutely hazardous waste; or 100 kg or less of any residue or contaminated soil, waste or other debris resulting from the cleanup of a spill, into or on any land or water, of acutely hazardous waste; or generates 100 kg or less of any residue or contaminated soil, waste or other debris resulting from the cleanup of a spill, into or on any land or water, of acutely hazardous waste during any calendar month, and accumulates at any time: 1 kg or less of acutely hazardous waste; or 100 kg or less of any residue or contaminated soil, waste or other debris resulting from the cleanup of a spill, into or on any land or water, of acutely hazardous waste

Owner/Operator Summary:

Owner/operator name: GRIFFITHS CORP
Owner/operator address: 2717 NIAGARA LN N
MINNEAPOLIS, MN 55447
Owner/operator country: US
Owner/operator telephone: Not reported
Owner/operator email: Not reported
Owner/operator fax: Not reported
Owner/operator extension: Not reported
Legal status: Private
Owner/Operator Type: Owner
Owner/Op start date: 03/27/2000
Owner/Op end date: Not reported

Handler Activities Summary:

U.S. importer of hazardous waste: No
Mixed waste (haz. and radioactive): No
Recycler of hazardous waste: No
Transporter of hazardous waste: No
Treater, storer or disposer of HW: No
Underground injection activity: No
On-site burner exemption: No
Furnace exemption: No
Used oil fuel burner: No
Used oil processor: No
User oil refiner: No
Used oil fuel marketer to burner: No
Used oil Specification marketer: No
Used oil transfer facility: No

Map ID
Direction
Distance
Elevation

MAP FINDINGS

Site

Database(s)

EDR ID Number
EPA ID Number

WRICO STAMPING CO (Continued)

1004685666

Used oil transporter: No

Historical Generators:

Date form received by agency: 03/27/2000
Site name: WRICO STAMPING CO
Classification: Conditionally Exempt Small Quantity Generator

Hazardous Waste Summary:

Waste code: D001
Waste name: IGNITABLE WASTE

Violation Status: No violations found

Evaluation Action Summary:

Evaluation date: 07/29/2002
Evaluation: COMPLIANCE EVALUATION INSPECTION ON-SITE
Area of violation: Not reported
Date achieved compliance: Not reported
Evaluation lead agency: State

FINDS:

Registry ID: 110005661097

Environmental Interest/Information System

RCRAInfo is a national information system that supports the Resource Conservation and Recovery Act (RCRA) program through the tracking of events and activities related to facilities that generate, transport, and treat, store, or dispose of hazardous waste. RCRAInfo allows RCRA program staff to track the notification, permit, compliance, and corrective action activities required under RCRA.

OSHA ESTABLISHMENT

Florida Environmental System Today Application (FIESTA) Data Maintenance (FDM) system maintains entity, environmental interest and affiliation data for the State of Florida.

[Click this hyperlink](#) while viewing on your computer to access additional FINDS: detail in the EDR Site Report.

ECHO:

Envid: 1004685666
Registry ID: 110005661097
DFR URL: <http://echo.epa.gov/detailed-facility-report?fid=110005661097>

Map ID
Direction
Distance
Elevation

MAP FINDINGS

Site

Database(s)

EDR ID Number
EPA ID Number

AY404 **NEWSGROUP**
ESE **10223 GENERAL DR**
< 1/8 **ORLANDO, FL 32824**
0.071 mi.
373 ft. **Site 5 of 7 in cluster AY**

FINDS 1016302839
ECHO N/A

Actual: FINDS:
89 ft.

Focus Map: Registry ID: 110012586077
9

Environmental Interest/Information System

RCRAInfo is a national information system that supports the Resource Conservation and Recovery Act (RCRA) program through the tracking of events and activities related to facilities that generate, transport, and treat, store, or dispose of hazardous waste. RCRAInfo allows RCRA program staff to track the notification, permit, compliance, and corrective action activities required under RCRA.

Florida Environmental System Today Application (FIESTA) Data Maintenance (FDM) system maintains entity, environmental interest and affiliation data for the State of Florida.

[Click this hyperlink](#) while viewing on your computer to access additional FINDS: detail in the EDR Site Report.

ECHO:
Envid: 1016302839
Registry ID: 110012586077
DFR URL: <http://echo.epa.gov/detailed-facility-report?fid=110012586077>

AY405 **NEWSGROUP**
ESE **10223 GENERAL DR**
< 1/8 **ORLANDO, FL 32824**
0.071 mi.
373 ft. **Site 6 of 7 in cluster AY**

RCRA NonGen / NLR 1005441909
FLR000072942

Actual: RCRA NonGen / NLR:
89 ft. Date form received by agency: 11/16/2016

Focus Map: Facility name: **NEWSGROUP**
9 Facility address: **10223 GENERAL DR**
ORLANDO, FL 32824-8529
EPA ID: **FLR000072942**
Contact: **JOHN BOUCHARD**
Contact address: **10223 GENERAL DR**
ORLANDO, FL 32824-8529
Contact country: **US**
Contact telephone: **999-999-9999**
Contact email: **Not reported**
EPA Region: **04**
Land type: **Private**
Classification: **Non-Generator**
Description: **Handler: Non-Generators do not presently generate hazardous waste**

Owner/Operator Summary:
Owner/operator name: **JOHN BOUCHARD**
Owner/operator address: **10223 GENERAL DR**
ORLANDO, FL 32824
Owner/operator country: **US**

Map ID
Direction
Distance
Elevation

MAP FINDINGS

Site

Database(s)

EDR ID Number
EPA ID Number

NEWSGROUP (Continued)

1005441909

Owner/operator telephone: Not reported
Owner/operator email: Not reported
Owner/operator fax: Not reported
Owner/operator extension: Not reported
Legal status: Private
Owner/Operator Type: Owner
Owner/Op start date: 11/19/2001
Owner/Op end date: Not reported

Handler Activities Summary:

U.S. importer of hazardous waste: No
Mixed waste (haz. and radioactive): No
Recycler of hazardous waste: No
Transporter of hazardous waste: No
Treater, storer or disposer of HW: No
Underground injection activity: No
On-site burner exemption: No
Furnace exemption: No
Used oil fuel burner: No
Used oil processor: No
User oil refiner: No
Used oil fuel marketer to burner: No
Used oil Specification marketer: No
Used oil transfer facility: No
Used oil transporter: No

Historical Generators:

Date form received by agency: 02/09/2001
Site name: NEWSGROUP
Classification: Not a generator, verified

Hazardous Waste Summary:

. Waste code: D001
. Waste name: IGNITABLE WASTE

Violation Status: No violations found

Evaluation Action Summary:

Evaluation date: 02/09/2001
Evaluation: COMPLIANCE EVALUATION INSPECTION ON-SITE
Area of violation: Not reported
Date achieved compliance: Not reported
Evaluation lead agency: State

AY406 POLYMER SYSTEMS CORP.
ESE 10223 GENERAL DR.
< 1/8 ORLANDO, FL 32824
0.071 mi.
373 ft. Site 7 of 7 in cluster AY

FINDS 1014688092
N/A

Actual: FINDS:
89 ft.

Focus Map: Registry ID: 110035815295
9

Environmental Interest/Information System
TSCA SUBMITTER

Map ID
Direction
Distance
Elevation

MAP FINDINGS

Site

Database(s)

EDR ID Number
EPA ID Number

POLYMER SYSTEMS CORP. (Continued)

1014688092

[Click this hyperlink](#) while viewing on your computer to access additional FINDS: detail in the EDR Site Report.

BE407
ESE
< 1/8
0.071 mi.
377 ft.

706 LANDSTREET ROAD
ORLANDO, FL
Site 6 of 6 in cluster BE

FL SPILLS **S107166659**
N/A

Actual:
94 ft.

Focus Map:
6

SPILLS:

OHMIT Incident Number: 26215
Incident Legacy: Not reported
On-Scene Response: No
Criminal Indicator: No
Hurricane Indicator: No
Incident Date: 07/08/2005
Incident Status: Closed
Incident Report Date: 07/08/2005
Pollutant: Diesel fuel
Pollutants Category: Petroleum
Substance Spilled: Diesel fuel
Amount Spilled (Gallons): 50
Pollutant - Unit Measure: gallon

Incident Party Name: Commercial Carrier - Orlando
Description: Inland

Incident Party Name: Commercial Carrier - Orlando
Description: Inland

BK408
WSW
< 1/8
0.072 mi.
379 ft.

OPTUM
8301 SOUTHPARK CIR
ORLANDO, FL 32819
Site 1 of 3 in cluster BK

FL AST **A100394855**
N/A

Actual:
89 ft.

Focus Map:
1

AST:

Name: OPTUM
Address: 8301 SOUTHPARK CIR
Facility ID: 9814278
Facility Status: OPEN
Type Description: Fuel user/Non-retail
Facility Phone: Not reported
DEP Contractor Own: P
Region: STATE
Positioning Method: Not reported
Lat/Long (dms): Not reported

Owner:

Owner Id: 70212
Owner Name: CATAMARAN LLC
Owner Address: 1600 MCCONNOR PARKWAY
Owner Address 2: Not reported
Owner City,St,Zip: SCHAUMBURG, IL 60173

Map ID
Direction
Distance
Elevation

MAP FINDINGS

Site

Database(s)

EDR ID Number
EPA ID Number

OPTUM (Continued)

A100394855

Owner Contact: JASON ROSEBERRY
Owner Phone: 9522021958

Tank Id: 445016
Status: In service
Status Date: 8/5/2014
Install Date: 8/1/2012
Substance: Diesel-generator,pump
Content Description: Generator/Pump Diesel
Gallons: 2400
Tank Location: ABOVEGROUND

Construction:

Tank Id: 445016
Construction Category: Primary Construction
Construction Description: Steel

Tank Id: 445016
Construction Category: Overfill/Spill
Construction Description: Level gauges/alarms

Tank Id: 445016
Construction Category: Secondary Containment
Construction Description: Double wall

Monitoring:

Tank ID: 445016
Monitoring Description: Visual inspection of ASTs

Tank ID: 445016
Monitoring Description: Monitor dbl wall tank space

Tank ID: 445016
Monitoring Description: Monitor tank bottom space

Tank ID: 445016
Monitoring Description: External piping monitoring

Tank ID: 445016
Monitoring Description: Visual inspect pipe sumps

Tank ID: 445016
Monitoring Description: Visual inspect dispenser liners

Piping:

Tank ID: 445016
Piping Category: Primary Construction
Piping Description: Unknown

Tank ID: 445016
Piping Category: Corrosion Protection
Piping Description: External protective coating

Tank ID: 445016
Piping Category: Miscellaneous Attributes
Piping Description: Abv, no soil contact

Map ID
Direction
Distance
Elevation

MAP FINDINGS

Site

Database(s)

EDR ID Number
EPA ID Number

OPTUM (Continued)

A100394855

Tank ID: 445016
Piping Category: Secondary Containment
Piping Description: Double wall

[Click here for Florida Oculus:](#)

BK409
WSW
< 1/8
0.072 mi.
379 ft.

OPTUM
8301 SOUTHPARK CIR
ORLANDO, FL 32819

FL Financial Assurance

S122437774
N/A

Site 2 of 3 in cluster BK

Actual:
89 ft.

FL Financial Assurance 3:

Focus Map:
1

Region: 3
Facility ID: 9814278
Facility Phone: Not reported
Facility Status: OPEN
Facility Type: C
Type Description: Fuel user/Non-retail
DEP CO: P
Financial Responsibility: INSURANCE
Insurance Company: ACE
Effective Date: 08/11/2014
Expire Date: 08/11/2015
Owner ID: 70212
Owner Name: CATAMARAN LLC
Owner Address: 1600 MCCONNOR PARKWAY
Owner Address2: Not reported
Owner City,St,Zip: SCHAUMBURG, IL 60173
Contact: JASON ROSEBERRY
Resp Party Phone: 9522021958

Region: 3
Facility ID: 9814278
Facility Phone: Not reported
Facility Status: OPEN
Facility Type: C
Type Description: Fuel user/Non-retail
DEP CO: P
Financial Responsibility: INSURANCE
Insurance Company: ACE AMERICAN INSURANCE COMPANY
Effective Date: 10/10/2015
Expire Date: 10/10/2016
Owner ID: 70212
Owner Name: CATAMARAN LLC
Owner Address: 1600 MCCONNOR PARKWAY
Owner Address2: Not reported
Owner City,St,Zip: SCHAUMBURG, IL 60173
Contact: JASON ROSEBERRY
Resp Party Phone: 9522021958

Region: 3
Facility ID: 9814278
Facility Phone: Not reported
Facility Status: OPEN
Facility Type: C
Type Description: Fuel user/Non-retail

Map ID
Direction
Distance
Elevation

MAP FINDINGS

Site

Database(s)

EDR ID Number
EPA ID Number

OPTUM (Continued)

S122437774

DEP CO: P
Financial Responsibility: INSURANCE
Insurance Company: ACE AMERICAN INSURANCE COMPANY
Effective Date: Not reported
Expire Date: Not reported
Owner ID: 70212
Owner Name: CATAMARAN LLC
Owner Address: 1600 MCCONNOR PARKWAY
Owner Address2: Not reported
Owner City,St,Zip: SCHAUMBURG, IL 60173
Contact: JASON ROSEBERRY
Resp Party Phone: 9522021958

Region: 3
Facility ID: 9814278
Facility Phone: Not reported
Facility Status: OPEN
Facility Type: C
Type Description: Fuel user/Non-retail
DEP CO: P
Financial Responsibility: NONE
Insurance Company: Not reported
Effective Date: Not reported
Expire Date: Not reported
Owner ID: 70212
Owner Name: CATAMARAN LLC
Owner Address: 1600 MCCONNOR PARKWAY
Owner Address2: Not reported
Owner City,St,Zip: SCHAUMBURG, IL 60173
Contact: JASON ROSEBERRY
Resp Party Phone: 9522021958

BL410
North
< 1/8
0.072 mi.
379 ft.

ORLANDO CENTRAL PARK DRAINAGE IMPROVEMENTS PHASE 9
UNKNOWN
ORLANDO, FL 32801

FINDS 1016709701
ECHO N/A

Site 1 of 2 in cluster BL

Actual:
91 ft.

FINDS:

Focus Map:
1

Registry ID: 110056997139

Environmental Interest/Information System

US National Pollutant Discharge Elimination System (NPDES) module of the Compliance Information System (ICIS) tracks surface water permits issued under the Clean Water Act. Under NPDES, all facilities that discharge pollutants from any point source into waters of the United States are required to obtain a permit. The permit will likely contain limits on what can be discharged, impose monitoring and reporting requirements, and include other provisions to ensure that the discharge does not adversely affect water quality.

[Click this hyperlink](#) while viewing on your computer to access additional FINDS: detail in the EDR Site Report.

ECHO:

Map ID
Direction
Distance
Elevation

MAP FINDINGS

Site

Database(s)

EDR ID Number
EPA ID Number

ORLANDO CENTRAL PARK DRAINAGE IMPROVEMENTS PHASE 9 (Continued)

1016709701

Envid: 1016709701
Registry ID: 110056997139
DFR URL: <http://echo.epa.gov/detailed-facility-report?fid=110056997139>

411
WSW
< 1/8
0.072 mi.
381 ft.

**SAND LAKE PLAZA
881 SAND LAKE RD
ORLANDO, FL 32809**

**FINDS 1015943286
ECHO N/A**

Actual:
99 ft.

FINDS:

Focus Map:
2

Registry ID: 110054831474

Environmental Interest/Information System

RCRAInfo is a national information system that supports the Resource Conservation and Recovery Act (RCRA) program through the tracking of events and activities related to facilities that generate, transport, and treat, store, or dispose of hazardous waste. RCRAInfo allows RCRA program staff to track the notification, permit, compliance, and corrective action activities required under RCRA.

[Click this hyperlink](#) while viewing on your computer to access additional FINDS: detail in the EDR Site Report.

ECHO:

Envid: 1015943286
Registry ID: 110054831474
DFR URL: <http://echo.epa.gov/detailed-facility-report?fid=110054831474>

BM412
SSE
< 1/8
0.073 mi.
383 ft.

**INTERLINE BRANDS DC ORLANDO #4948
950 GILLS DR STE 100
ORLANDO, FL 32824
Site 1 of 4 in cluster BM**

**FINDS 1024643096
ECHO N/A**

Actual:
95 ft.

FINDS:

Focus Map:
5

Registry ID: 110070431483

Environmental Interest/Information System

RCRAInfo is a national information system that supports the Resource Conservation and Recovery Act (RCRA) program through the tracking of events and activities related to facilities that generate, transport, and treat, store, or dispose of hazardous waste. RCRAInfo allows RCRA program staff to track the notification, permit, compliance, and corrective action activities required under RCRA.

[Click this hyperlink](#) while viewing on your computer to access additional FINDS: detail in the EDR Site Report.

ECHO:

Envid: 1024643096

Map ID
Direction
Distance
Elevation

MAP FINDINGS

Site

Database(s)

EDR ID Number
EPA ID Number

INTERLINE BRANDS DC ORLANDO #4948 (Continued)

1024643096

Registry ID: 110070431483
DFR URL: <http://echo.epa.gov/detailed-facility-report?fid=110070431483>

**BM413
SSE
< 1/8
0.073 mi.
383 ft.**

**INTERLINE BRANDS, INC - ORLANDO
950 GILLS DRIVE
ORLANDO, FL 32824
Site 2 of 4 in cluster BM**

**FL TIER 2 S118682243
N/A**

**Actual:
95 ft.
Focus Map:
5**

TIER 2:
Name: INTERLINE BRANDS, INC - ORLANDO
Address: 950 GILLS DRIVE
City,State,Zip: ORLANDO, FL 32824

Year: 2016
Facility Id: 5833595
Active Date: Not reported
Inactive Date: Not reported
Sale Pending: Not reported
Original Date: Not reported
PLOT Source: Not reported
Latitude: Not reported
Longitude: Not reported
LEPC District: Not reported
Counties: Not reported
SERC: Not reported
Program Level: Not reported
PRIME: Not reported
SIC Code: Not reported
SIC Code 2: Not reported
NAICS Code: 484110
Last Modified Date: 02/03/2017
First Submit Date: 02/03/2017
Data Submitted By: Dan Danielczyk, Senior Operations Safety Manager
Company Name: Interline Brands, Inc.
Comments: Not reported

Contact:
Contact ID: Not reported
Year: 2016
Facility Id: 5833595
Contact Type: Emergency Contact
Contact Name: Dan Danielczyk
Contact Title: Not reported
Contact Phone: 2484709979
Contact 24Hr Phone: Not reported
Contact Telephone 2: 248-471-5500 x181247
Contact Telephone 3: 2484709979
Contact Telephone 4: 248-471-5500 x181247
Contact Telephone 5: 904-300-5355
Contact Telephone 6: 407-377-0431 x 149202
Contact Email: dan.danielczyk@interlinebrands.com

Name: INTERLINE BRANDS, INC - ORLANDO
Address: 950 GILLS DRIVE
City,State,Zip: ORLANDO, FL 32824

Map ID
Direction
Distance
Elevation

MAP FINDINGS

Site

Database(s)

EDR ID Number
EPA ID Number

INTERLINE BRANDS, INC - ORLANDO (Continued)

S118682243

Year: 2015
Facility Id: 5409470
Active Date: Not reported
Inactive Date: Not reported
Sale Pending: Not reported
Original Date: Not reported
PLOT Source: Not reported
Latitude: 28.440419
Longitude: -81.39113199999997
LEPC District: Not reported
Counties: Not reported
SERC: Not reported
Program Level: Not reported
PRIME: Not reported
SIC Code: Not reported
SIC Code 2: Not reported
NAICS Code: 484110
Last Modified Date: 02/22/2016
First Submit Date: 02/22/2016
Data Submitted By: Dan Danielczyk, Senior Operations Safety Manager
Company Name: Interline Brands, Inc.
Comments: Not reported

Contact:

Contact ID: Not reported
Year: 2015
Facility Id: 5409470
Contact Type: Emergency Contact
Contact Name: Stacey Creekmore
Contact Title: Not reported
Contact Phone: 904-300-5355
Contact 24Hr Phone: Not reported
Contact Telephone 2: 407-377-0431 x 149202
Contact Telephone 3: 2484709979
Contact Telephone 4: 248-471-5500 x181247
Contact Telephone 5: 904-300-5355
Contact Telephone 6: 407-377-0431 x 149202
Contact Email: stacey.creekmore@interlinebrands.com

BM414
SSE
< 1/8
0.073 mi.
383 ft.

INTERLINE BRANDS, INC. LOCATION #4948
950 GILLS DRIVE, SUITE 100
ORLANDO, FL 32824
Site 3 of 4 in cluster BM

FL TIER 2 **S122439014**
N/A

Actual:
95 ft.
Focus Map:
5

TIER 2:
Name: INTERLINE BRANDS, INC. LOCATION #4948
Address: 950 GILLS DRIVE, SUITE 100
City,State,Zip: ORLANDO, FL 32824

Year: 2018
Facility Id: 6373133
Active Date: Not reported
Inactive Date: Not reported
Sale Pending: Not reported

Map ID
Direction
Distance
Elevation

MAP FINDINGS

Site

Database(s)

EDR ID Number
EPA ID Number

INTERLINE BRANDS, INC. LOCATION #4948 (Continued)

S122439014

Original Date: Not reported
PLOT Source: Not reported
Latitude: Not reported
Longitude: Not reported
LEPC District: Not reported
Counties: Not reported
SERC: Not reported
Program Level: Not reported
PRIME: Not reported
SIC Code: Not reported
SIC Code 2: Not reported
NAICS Code: 493110
Last Modified Date: 02/19/2019
First Submit Date: 02/19/2019
Data Submitted By: Laura Curtis, Agent for Interline Brands, Inc.
Company Name: Interline Brands, Inc.
Comments: Not reported

Contact:

Contact ID: Not reported
Year: 2018
Facility Id: 6373133
Contact Type: Owner / Operator
Contact Name: THE HOME DEPOT U.S.A., INC.
Contact Title: Not reported
Contact Phone: Not reported
Contact 24Hr Phone: Not reported
Contact Telephone 2: (770) 384-2445
Contact Telephone 3: Not reported
Contact Telephone 4: Not reported
Contact Telephone 5: Not reported
Contact Telephone 6: Not reported
Contact Email: TIERIADMINISTRATOR@ARCADIS.COM

Name: INTERLINE BRANDS, INC. LOCATION #4948
Address: 950 GILLS DRIVE, SUITE 100
City,State,Zip: ORLANDO, FL 32824

Year: 2017
Facility Id: 6102353
Active Date: Not reported
Inactive Date: Not reported
Sale Pending: Not reported
Original Date: Not reported
PLOT Source: Not reported
Latitude: Not reported
Longitude: Not reported
LEPC District: Not reported
Counties: Not reported
SERC: Not reported
Program Level: Not reported
PRIME: Not reported
SIC Code: Not reported
SIC Code 2: Not reported
NAICS Code: 493110
Last Modified Date: 02/26/2018

Map ID
Direction
Distance
Elevation

MAP FINDINGS

Site

Database(s)

EDR ID Number
EPA ID Number

INTERLINE BRANDS, INC. LOCATION #4948 (Continued)

S122439014

First Submit Date: 02/26/2018
Data Submitted By: Jan L. Marnicki, Agent for Interline Brands, Inc.
Company Name: Interline Brands, Inc.
Comments: Not reported

Contact:

Contact ID: Not reported
Year: 2017
Facility Id: 6102353
Contact Type: Emergency Contact
Contact Name: Scott Dolan
Contact Title: Not reported
Contact Phone: (785) 409-3050
Contact 24Hr Phone: Not reported
Contact Telephone 2: (785) 409-3050
Contact Telephone 3: Not reported
Contact Telephone 4: (860)-645-1084
Contact Telephone 5: Not reported
Contact Telephone 6: (770) 384-2445
Contact Email: Scott.Dolan@interlinebrands.com

BM415
SSE
< 1/8
0.073 mi.
383 ft.

INTERLINE BRANDS DC ORLANDO #4948
950 GILLS DR STE 100
ORLANDO, FL 32824
Site 4 of 4 in cluster BM

RCRA-SQG 1024878801
FLR000228809

Actual:
95 ft.

Focus Map:
5

RCRA-SQG:
Date form received by agency: 08/21/2018
Facility name: INTERLINE BRANDS DC ORLANDO #4948
Facility address: 950 GILLS DR STE 100
ORLANDO, FL 32824-8040
EPA ID: FLR000228809
Contact: ASHLEY CAMPBELL
Contact address: 5151 SAN FELIPE ST STE 1000
HOUSTON, TX 77056-3647
Contact country: US
Contact telephone: 713-985-5472
Contact email: ASHLEY.CAMPBELL@STERICYCLE.COM
EPA Region: 04
Classification: Small Small Quantity Generator
Description: Handler: generates more than 100 and less than 1000 kg of hazardous waste during any calendar month and accumulates less than 6000 kg of hazardous waste at any time; or generates 100 kg or less of hazardous waste during any calendar month, and accumulates more than 1000 kg of hazardous waste at any time

Owner/Operator Summary:

Owner/operator name: LIBERTY PROPERTY LIMITED PARTNERSHIP
Owner/operator address: 650 E SWEDES FORD RD STE 400
WAYNE, PA 19087
Owner/operator country: US
Owner/operator telephone: Not reported
Owner/operator email: Not reported
Owner/operator fax: Not reported

Map ID
Direction
Distance
Elevation

MAP FINDINGS

Site

Database(s)

EDR ID Number
EPA ID Number

INTERLINE BRANDS DC ORLANDO #4948 (Continued)

1024878801

Owner/operator extension: Not reported
Legal status: Private
Owner/Operator Type: Owner
Owner/Op start date: 11/15/2006
Owner/Op end date: Not reported

Owner/operator name: THE HOME DEPOT
Owner/operator address: 2455 PACES FERRY RD SE
ATLANTA, GA 30339

Owner/operator country: US
Owner/operator telephone: Not reported
Owner/operator email: Not reported
Owner/operator fax: Not reported
Owner/operator extension: Not reported
Legal status: Private
Owner/Operator Type: Operator
Owner/Op start date: 07/09/2016
Owner/Op end date: Not reported

Handler Activities Summary:

U.S. importer of hazardous waste: No
Mixed waste (haz. and radioactive): No
Recycler of hazardous waste: No
Transporter of hazardous waste: No
Treater, storer or disposer of HW: No
Underground injection activity: No
On-site burner exemption: No
Furnace exemption: No
Used oil fuel burner: No
Used oil processor: No
User oil refiner: No
Used oil fuel marketer to burner: No
Used oil Specification marketer: No
Used oil transfer facility: No
Used oil transporter: No

Hazardous Waste Summary:

. Waste code: D001
. Waste name: IGNITABLE WASTE

. Waste code: D002
. Waste name: CORROSIVE WASTE

. Waste code: D005
. Waste name: BARIUM

. Waste code: D006
. Waste name: CADMIUM

. Waste code: D007
. Waste name: CHROMIUM

. Waste code: D008
. Waste name: LEAD

Map ID
Direction
Distance
Elevation

MAP FINDINGS

Site

Database(s)

EDR ID Number
EPA ID Number

INTERLINE BRANDS DC ORLANDO #4948 (Continued)

1024878801

. Waste code: D009
. Waste name: MERCURY

. Waste code: D010
. Waste name: SELENIUM

. Waste code: D016
. Waste name: 2,4-D (2,4-DICHLOROPHENOXYACETIC ACID)

. Waste code: D035
. Waste name: METHYL ETHYL KETONE

. Waste code: U002
. Waste name: 2-PROPANONE (I) (OR) ACETONE (I)

. Waste code: U072
. Waste name: BENZENE, 1,4-DICHLORO- (OR) P-DICHLOROBENZENE

. Waste code: U279
. Waste name: CARBARYL (OR) 1-NAPHTHALENOL, METHYLCARBAMATE

Violation Status: No violations found

BN416
ENE
< 1/8
0.073 mi.
384 ft.

OCU-METER REPAIR SHOP
8100 PRESIDENTS DRIVE
ORLANDO, FL 32809
Site 1 of 11 in cluster BN

FL ASBESTOS **S121157362**
N/A

Actual:
94 ft.

Focus Map:
1

ASBESTOS:
Facility ID: AS09503723
Notification ID: 76193
Notification Type: COURTESY
Project Type: RENOVATION
Notification Status: REVIEWED
Site Name: 8100 PRESIDENTS DRIVE
Ordered Demolition?: N
Annual Notification: Not reported
Owner Name: ORANGE COUNTY BOCC
Contractor Name: SIMPSON ENVIRONMENTAL SERVICES, INC.
Start Date: 02/18/2014
Finish Date: 02/24/2014
Cementitious RACM: Not reported
Cementitious SF: Not reported
Floor RACM: Not reported
Floor SF: Not reported
Pipe RACM: Not reported
Pipe SF: Not reported
CF RACM: Not reported
Roof RACM: Not reported
Roof SF: Not reported
Surface Mat RACM: Not reported
Surface Mat SF: Not reported
Waste Disposal Site: ADVANCED DISPOSAL
Waste Disposal Address: 4000 KNIGHTS TRAIL
Waste Disposal City: SARASOTA
Waste Disposal State: FL
Waste Disposal Zip: 34275
Transporter Name: Not reported

Map ID
Direction
Distance
Elevation

MAP FINDINGS

Site

Database(s)

EDR ID Number
EPA ID Number

OCU-METER REPAIR SHOP (Continued)

S121157362

Contractor is Transporter: Y
Waste Disp ID: 847
Waste Disp Source: A
Transporter Address: Not reported
Transporter City: Not reported
Transporter State: FL
Transporter Zip: Not reported
Date Receive: Not reported

BN417
ENE
< 1/8
0.073 mi.
384 ft.

ORANGE COUNTY UTILITIES OPERATIONS CENTER
8100 PRESIDENTS DR
ORLANDO, FL 32809
Site 2 of 11 in cluster BN

RCRA NonGen / NLR
FINDS
ECHO

1001123021
FLR000022954

Actual:
94 ft.

RCRA NonGen / NLR:

Date form received by agency: 04/17/2013

Focus Map:
1

Facility name: ORANGE COUNTY UTILITIES OPERATIONS CENTER
Facility address: 8100 PRESIDENTS DR
ORLANDO, FL 32809-7679
EPA ID: FLR000022954
Contact: DAVID MCNAMARA
Contact address: 8100 PRESIDENTS DR
ORLANDO, FL 32809-7679
Contact country: US
Contact telephone: 407-836-6845
Contact email: Not reported
EPA Region: 04
Classification: Non-Generator
Description: Handler: Non-Generators do not presently generate hazardous waste

Owner/Operator Summary:

Owner/operator name: DAVID MCNAMARA, UTILITIES SPV
Owner/operator address: 8100 PRESIDENTS DR
ORLANDO, FL 32809
Owner/operator country: US
Owner/operator telephone: Not reported
Owner/operator email: Not reported
Owner/operator fax: Not reported
Owner/operator extension: Not reported
Legal status: Private
Owner/Operator Type: Owner
Owner/Op start date: 10/18/1996
Owner/Op end date: Not reported

Handler Activities Summary:

U.S. importer of hazardous waste: No
Mixed waste (haz. and radioactive): No
Recycler of hazardous waste: No
Transporter of hazardous waste: No
Treater, storer or disposer of HW: No
Underground injection activity: No
On-site burner exemption: No
Furnace exemption: No
Used oil fuel burner: No
Used oil processor: No
User oil refiner: No

Map ID
Direction
Distance
Elevation

MAP FINDINGS

Site

Database(s)

EDR ID Number
EPA ID Number

ORANGE COUNTY UTILITIES OPERATIONS CENTER (Continued)

1001123021

Used oil fuel marketer to burner: No
Used oil Specification marketer: No
Used oil transfer facility: No
Used oil transporter: No

Historical Generators:

Date form received by agency: 10/09/1996
Site name: ORANGE COUNTY UTILITIES OPERATIONS CENTER
Classification: Small Quantity Generator

Hazardous Waste Summary:

. Waste code: D001
. Waste name: IGNITABLE WASTE

. Waste code: F003
. Waste name: THE FOLLOWING SPENT NONHALOGENATED SOLVENTS: XYLENE, ACETONE, ETHYL ACETATE, ETHYL BENZENE, ETHYL ETHER, METHYL ISOBUTYL KETONE, N-BUTYL ALCOHOL, CYCLOHEXANONE, AND METHANOL; ALL SPENT SOLVENT MIXTURES/BLENDS CONTAINING, BEFORE USE, ONLY THE ABOVE SPENT NONHALOGENATED SOLVENTS; AND ALL SPENT SOLVENT MIXTURES/BLENDS CONTAINING, BEFORE USE, ONE OR MORE OF THE ABOVE NONHALOGENATED SOLVENTS, AND A TOTAL OF TEN PERCENT OR MORE (BY VOLUME) OF ONE OR MORE OF THOSE SOLVENTS LISTED IN F001, F002, F004, AND F005; AND STILL BOTTOMS FROM THE RECOVERY OF THESE SPENT SOLVENTS AND SPENT SOLVENT MIXTURES.

Violation Status: No violations found

FINDS:

Registry ID: 110005637720

Environmental Interest/Information System

RCRAInfo is a national information system that supports the Resource Conservation and Recovery Act (RCRA) program through the tracking of events and activities related to facilities that generate, transport, and treat, store, or dispose of hazardous waste. RCRAInfo allows RCRA program staff to track the notification, permit, compliance, and corrective action activities required under RCRA.

US National Pollutant Discharge Elimination System (NPDES) module of the Compliance Information System (ICIS) tracks surface water permits issued under the Clean Water Act. Under NPDES, all facilities that discharge pollutants from any point source into waters of the United States are required to obtain a permit. The permit will likely contain limits on what can be discharged, impose monitoring and reporting requirements, and include other provisions to ensure that the discharge does not adversely affect water quality.

Florida Environmental System Today Application (FIESTA) Data Maintenance (FDM) system maintains entity, environmental interest and affiliation data for the State of Florida.

Registry ID: 110064406076

Environmental Interest/Information System

Map ID
Direction
Distance
Elevation

MAP FINDINGS

Site

Database(s)

EDR ID Number
EPA ID Number

ORANGE COUNTY UTILITIES OPERATIONS CENTER (Continued)

1001123021

US National Pollutant Discharge Elimination System (NPDES) module of the Compliance Information System (ICIS) tracks surface water permits issued under the Clean Water Act. Under NPDES, all facilities that discharge pollutants from any point source into waters of the United States are required to obtain a permit. The permit will likely contain limits on what can be discharged, impose monitoring and reporting requirements, and include other provisions to ensure that the discharge does not adversely affect water quality.

[Click this hyperlink](#) while viewing on your computer to access additional FINDS: detail in the EDR Site Report.

ECHO:

Envid: 1001123021
Registry ID: 110064406076
DFR URL: <http://echo.epa.gov/detailed-facility-report?fid=110064406076>

Envid: 1001123021
Registry ID: 110005637720
DFR URL: <http://echo.epa.gov/detailed-facility-report?fid=110005637720>

BN418
ENE
< 1/8
0.073 mi.
384 ft.

OCU WAREHOUSE SE5130
8100 PRESIDENTS DRIVE
ORLANDO, FL 32809
Site 3 of 11 in cluster BN

FL ASBESTOS **S121157405**
N/A

Actual:
94 ft.

Focus Map:
1

ASBESTOS:
Facility ID: AS09503768
Notification ID: 77147
Notification Type: COURTESY
Project Type: RENOVATION
Notification Status: REVIEWED
Site Name: STAIRWELL
Ordered Demolition?: Not reported
Annual Notification: Not reported
Owner Name: ORANGE COUNTY BCC
Contractor Name: SIMPSON ENVIRONMENTAL SERVICES, INC.
Start Date: 05/12/2014
Finish Date: 05/12/2014
Cementitious RACM: Not reported
Cementitious SF: 0
Floor RACM: Not reported
Floor SF: 0
Pipe RACM: Not reported
Pipe SF: 0
CF RACM: 0
Roof RACM: Not reported
Roof SF: 0
Surface Mat RACM: Not reported
Surface Mat SF: 0
Waste Disposal Site: ENTERPRISE LF & RECYC (FKA SID LARKIN & SON, INC.)
Waste Disposal Address: 41111 ENTERPRISE ROAD
Waste Disposal City: DADE CITY
Waste Disposal State: FL
Waste Disposal Zip: 33525

Map ID
Direction
Distance
Elevation

MAP FINDINGS

Site

Database(s)

EDR ID Number
EPA ID Number

OCU WAREHOUSE SE5130 (Continued)

S121157405

Transporter Name: Not reported
Contractor is Transporter: Y
Waste Disp ID: 87895
Waste Disp Source: W
Transporter Address: Not reported
Transporter City: Not reported
Transporter State: Not reported
Transporter Zip: Not reported
Date Receive: Not reported

BN419
ENE
< 1/8
0.073 mi.
384 ft.

ORANGE COUNTY FLEET MANAGEMENT - PRESIDENT'S DR.
8100 PRESIDENTS DRIVE
ORLANDO, FL 32809
Site 4 of 11 in cluster BN

FL TIER 2 **S120697190**
N/A

Actual:
94 ft.
Focus Map:
1

TIER 2:
Name: ORANGE COUNTY FLEET MANAGEMENT - PRESIDENT'S DR.
Address: 8100 PRESIDENTS DRIVE
City,State,Zip: ORLANDO, FL 32809

Year: 2018
Facility Id: 6362601
Active Date: Not reported
Inactive Date: Not reported
Sale Pending: Not reported
Original Date: Not reported
PLOT Source: Not reported
Latitude: Not reported
Longitude: Not reported
LEPC District: Not reported
Counties: Not reported
SERC: Not reported
Program Level: Not reported
PRIME: Not reported
SIC Code: Not reported
SIC Code 2: Not reported
NAICS Code: 921190
Last Modified Date: 02/22/2019
First Submit Date: 02/22/2019
Data Submitted By: TISHA PENCE, Environmental Loss & Prevention Coordinator
Company Name: ORANGE COUNTY RISK MANAGEMENT
Comments: Not reported

Contact:
Contact ID: Not reported
Year: 2018
Facility Id: 6362601
Contact Type: Owner / Operator
Contact Name: Board of County Commissioners
Contact Title: Not reported
Contact Phone: Not reported
Contact 24Hr Phone: Not reported
Contact Telephone 2: 407-836-9640
Contact Telephone 3: Not reported
Contact Telephone 4: Not reported
Contact Telephone 5: Not reported
Contact Telephone 6: Not reported

Map ID
Direction
Distance
Elevation

MAP FINDINGS

Site

Database(s)

EDR ID Number
EPA ID Number

ORANGE COUNTY FLEET MANAGEMENT - PRESIDENT'S DR. (Continued)

S120697190

Contact Email: Tisha.Pence@ocfl.net

Contact ID: Not reported
Year: 2018
Facility Id: 6362601
Contact Type: Owner / Operator
Contact Name: Board of County Commissioners
Contact Title: Not reported
Contact Phone: Not reported
Contact 24Hr Phone: Not reported
Contact Telephone 2: 407-836-9640
Contact Telephone 3: Not reported
Contact Telephone 4: Not reported
Contact Telephone 5: Not reported
Contact Telephone 6: Not reported
Contact Email: Tisha.Pence@ocfl.net

Name: ORANGE COUNTY FLEET MANAGEMENT - PRESIDENT'S DR.
Address: 8100 PRESIDENTS DRIVE
City,State,Zip: ORLANDO, FL 32809

Year: 2017
Facility Id: 6074270
Active Date: Not reported
Inactive Date: Not reported
Sale Pending: Not reported
Original Date: Not reported
PLOT Source: Not reported
Latitude: Not reported
Longitude: Not reported
LEPC District: Not reported
Counties: Not reported
SERC: Not reported
Program Level: Not reported
PRIME: Not reported
SIC Code: Not reported
SIC Code 2: Not reported
NAICS Code: 921190
Last Modified Date: 02/28/2018
First Submit Date: 02/28/2018
Data Submitted By: TISHA PENCE, Environmental Loss & Prevention Coordinator
Company Name: ORANGE COUNTY RISK MANAGEMENT
Comments: Not reported

Contact:
Contact ID: Not reported
Year: 2017
Facility Id: 6074270
Contact Type: Emergency Contact
Contact Name: Bryan Lucas
Contact Title: Not reported
Contact Phone: 407-459-0034
Contact 24Hr Phone: Not reported
Contact Telephone 2: 407-836-8202
Contact Telephone 3: Not reported
Contact Telephone 4: 321-239-2382

Map ID
Direction
Distance
Elevation

MAP FINDINGS

Site

Database(s)

EDR ID Number
EPA ID Number

ORANGE COUNTY FLEET MANAGEMENT - PRESIDENT'S DR. (Continued)

S120697190

Contact Telephone 5: Not reported
Contact Telephone 6: 407-836-9640
Contact Email: bryan.lucas@ocfl.net

Name: ORANGE COUNTY FLEET MANAGEMENT - PRESIDENT'S DR.
Address: 8100 PRESIDENTS DRIVE
City,State,Zip: ORLANDO, FL 32809

Year: 2016
Facility Id: 5853786
Active Date: Not reported
Inactive Date: Not reported
Sale Pending: Not reported
Original Date: Not reported
PLOT Source: Not reported
Latitude: Not reported
Longitude: Not reported
LEPC District: Not reported
Counties: Not reported
SERC: Not reported
Program Level: Not reported
PRIME: Not reported
SIC Code: Not reported
SIC Code 2: Not reported
NAICS Code: 921190
Last Modified Date: 02/22/2017
First Submit Date: 02/22/2017
Data Submitted By: TISHA PENCE, Environmental Loss & Prevention Coordinator
Company Name: ORANGE COUNTY RISK MANAGEMENT
Comments: Not reported

Contact:
Contact ID: Not reported
Year: 2016
Facility Id: 5853786
Contact Type: Emergency Contact
Contact Name: Bryan Lucas
Contact Title: Not reported
Contact Phone: 407-459-0034
Contact 24Hr Phone: Not reported
Contact Telephone 2: 407-836-8202
Contact Telephone 3: Not reported
Contact Telephone 4: 407-836-9638
Contact Telephone 5: Not reported
Contact Telephone 6: 407-836-9640
Contact Email: bryan.lucas@ocfl.net

Map ID
Direction
Distance
Elevation

MAP FINDINGS

Site

Database(s)

EDR ID Number
EPA ID Number

BN420 **OCU- 2ND FLOOR -SE5700**
ENE **8100 PRESIDENTS DRIVE**
< 1/8 **ORLANDO, FL 32809**
0.073 mi.
384 ft. **Site 5 of 11 in cluster BN**

FL ASBESTOS **S121157599**
N/A

Actual: ASBESTOS:
94 ft. Facility ID: AS09503973
Focus Map: Notification ID: 81872
1 Notification Type: COURTESY
 Project Type: RENOVIATION
 Notification Status: REVIEWED
 Site Name: 2ND FLOOR CENTER STAIRWELL
 Ordered Demolition?: Not reported
 Annual Notification: Not reported
 Owner Name: ORANGE COUNTY BCC
 Contractor Name: SIMPSON ENVIRONMENTAL SERVICES, INC.
 Start Date: 01/24/2015
 Finish Date: 01/24/2015
 Cementitious RACM: Not reported
 Cementitious SF: 0
 Floor RACM: Not reported
 Floor SF: 25
 Pipe RACM: Not reported
 Pipe SF: 0
 CF RACM: 0
 Roof RACM: Not reported
 Roof SF: 0
 Surface Mat RACM: Not reported
 Surface Mat SF: 0
 Waste Disposal Site: ENTERPRISE LF & RECYC (FKA SID LARKIN & SON, INC.)
 Waste Disposal Address: 41111 ENTERPRISE ROAD
 Waste Disposal City: DADE CITY
 Waste Disposal State: FL
 Waste Disposal Zip: 33525
 Transporter Name: Not reported
 Contractor is Transporter: Y
 Waste Disp ID: 87895
 Waste Disp Source: W
 Transporter Address: Not reported
 Transporter City: Not reported
 Transporter State: Not reported
 Transporter Zip: Not reported
 Date Receive: Not reported

BN421 **ORANGE CNTY UTIL-SRVC CTR**
ENE **8100 PRESIDENTS DR**
< 1/8 **ORLANDO, FL 32809**
0.073 mi.
384 ft. **Site 6 of 11 in cluster BN**

FL UST **U004249296**
FL Financial Assurance **N/A**
FL NPDES

Actual: UST:
94 ft. Facility Id: 9810370
Focus Map: Facility Status: OPEN
1 Type Description: County Government
 Facility Phone: 4072549655
 Region: STATE
 Positioning Method: Not reported
 Lat/Long (dms): Not reported

Map ID
Direction
Distance
Elevation

MAP FINDINGS

Site

Database(s)

EDR ID Number
EPA ID Number

ORANGE CNTY UTIL-SRVC CTR (Continued)

U004249296

Owner:

Owner Id: 15904
Owner Name: ORANGE CNTY UTL - ADMIN
Owner Address: 9150 CURRY FORD RD
Owner Address 2: Not reported
Owner City,St,Zip: ORLANDO, FL 32825
Owner Contact: JENNIFER HUMPHREY
Owner Phone: 4072549655

Tank Info:

Name: ORANGE CNTY UTIL-SRVC CTR
Address: 8100 PRESIDENTS DR
Tank Id: 2
Status: In service
Status Date: 1/1/2016
Install Date: 1/1/2016
Substance: 8
Content Description: Ethanol E10
Gallons: 15000
Vessel Indicator: TANK
Tank Location: UNDERGROUND
DEP Contractor: D

Construction:

Tank Id: 2
Construction Category: Overfill/Spill
Construction Description: Tight fill

Tank Id: 2
Construction Category: Primary Construction
Construction Description: Fiberglass clad steel

Tank Id: 2
Construction Category: Secondary Containment
Construction Description: Double wall

Tank Id: 2
Construction Category: Overfill/Spill
Construction Description: Flow shut-Off

Tank Id: 2
Construction Category: Overfill/Spill
Construction Description: Spill containment bucket

Tank Id: 2
Construction Category: Overfill/Spill
Construction Description: Level gauges/alarms

Monitoring:

Tank ID: 2
Monitoring Description: Visual inspect dispenser liners

Tank ID: 2
Monitoring Description: Electronic monitor pipe sumps

Tank ID: 2

Map ID
Direction
Distance
Elevation

MAP FINDINGS

Site

Database(s)

EDR ID Number
EPA ID Number

ORANGE CNTY UTIL-SRVC CTR (Continued)

U004249296

Monitoring Description: Monitor dbl wall tank space

Tank ID: 2
Monitoring Description: Mechanical line leak detector

Tank ID: 2
Monitoring Description: Continuous electronic sensing

Piping:
Tank ID: 2
Piping Category: Miscellaneous Attributes
Piping Description: Dispenser liners

Tank ID: 2
Piping Category: Secondary Containment
Piping Description: Double wall

Tank ID: 2
Piping Category: Miscellaneous Attributes
Piping Description: Pressurized piping system

Tank ID: 2
Piping Category: Primary Construction
Piping Description: Fiberglass

Name: ORANGE CNTY UTIL-SRVC CTR
Address: 8100 PRESIDENTS DR
Tank Id: 3
Status: In service
Status Date: 1/1/2016
Install Date: 1/1/2016
Substance: Vehicular diesel
Content Description: Vehicular Diesel
Gallons: 20000
Vessel Indicator: TANK
Tank Location: UNDERGROUND
DEP Contractor: D

Construction:
Tank Id: 3
Construction Category: Overfill/Spill
Construction Description: Flow shut-Off

Tank Id: 3
Construction Category: Primary Construction
Construction Description: Fiberglass clad steel

Tank Id: 3
Construction Category: Secondary Containment
Construction Description: Double wall

Tank Id: 3
Construction Category: Overfill/Spill
Construction Description: Level gauges/alarms

Tank Id: 3

Map ID
Direction
Distance
Elevation

MAP FINDINGS

Site

Database(s)

EDR ID Number
EPA ID Number

ORANGE CNTY UTIL-SRVC CTR (Continued)

U004249296

Construction Category: Overfill/Spill
Construction Description: Spill containment bucket

Tank Id: 3
Construction Category: Overfill/Spill
Construction Description: Tight fill

Monitoring:
Tank ID: 3
Monitoring Description: Electronic monitor pipe sumps

Tank ID: 3
Monitoring Description: Continuous electronic sensing

Tank ID: 3
Monitoring Description: Mechanical line leak detector

Tank ID: 3
Monitoring Description: Monitor dbl wall tank space

Tank ID: 3
Monitoring Description: Visual inspect dispenser liners

Piping:
Tank ID: 3
Piping Category: Primary Construction
Piping Description: Fiberglass

Tank ID: 3
Piping Category: Miscellaneous Attributes
Piping Description: Pressurized piping system

Tank ID: 3
Piping Category: Miscellaneous Attributes
Piping Description: Dispenser liners

Tank ID: 3
Piping Category: Secondary Containment
Piping Description: Double wall

[Click here for Florida Oculus:](#)

FL Financial Assurance 3:
Region: 3
Facility ID: 9810370
Facility Phone: 4072549655
Facility Status: OPEN
Facility Type: I
Type Description: County Government
DEP CO: D
Financial Responsibility: INSURANCE
Insurance Company: ACE
Effective Date: 04/01/2009
Expire Date: 04/01/2010

Map ID
Direction
Distance
Elevation

MAP FINDINGS

Site

Database(s)

EDR ID Number
EPA ID Number

ORANGE CNTY UTIL-SRVC CTR (Continued)

U004249296

Owner ID: 15904
Owner Name: ORANGE CNTY UTL - ADMIN
Owner Address: 9150 CURRY FORD RD
Owner Address2: Not reported
Owner City,St,Zip: ORLANDO, FL 32825
Contact: JENNIFER HUMPHREY
Resp Party Phone: 4072549655

Region: 3
Facility ID: 9810370
Facility Phone: 4072549655
Facility Status: OPEN
Facility Type: I
Type Description: County Government
DEP CO: D
Financial Responsibility: INSURANCE
Insurance Company: ACE
Effective Date: 04/01/2010
Expire Date: 04/01/2011
Owner ID: 15904
Owner Name: ORANGE CNTY UTL - ADMIN
Owner Address: 9150 CURRY FORD RD
Owner Address2: Not reported
Owner City,St,Zip: ORLANDO, FL 32825
Contact: JENNIFER HUMPHREY
Resp Party Phone: 4072549655

Region: 3
Facility ID: 9810370
Facility Phone: 4072549655
Facility Status: OPEN
Facility Type: I
Type Description: County Government
DEP CO: D
Financial Responsibility: INSURANCE
Insurance Company: ACE
Effective Date: 04/01/2011
Expire Date: 04/01/2012
Owner ID: 15904
Owner Name: ORANGE CNTY UTL - ADMIN
Owner Address: 9150 CURRY FORD RD
Owner Address2: Not reported
Owner City,St,Zip: ORLANDO, FL 32825
Contact: JENNIFER HUMPHREY
Resp Party Phone: 4072549655

Region: 3
Facility ID: 9810370
Facility Phone: 4072549655
Facility Status: OPEN
Facility Type: I
Type Description: County Government
DEP CO: D
Financial Responsibility: INSURANCE
Insurance Company: ACE
Effective Date: 04/01/2015
Expire Date: 04/01/2018

Map ID
Direction
Distance
Elevation

MAP FINDINGS

Site

Database(s)

EDR ID Number
EPA ID Number

ORANGE CNTY UTIL-SRVC CTR (Continued)

U004249296

Owner ID: 15904
Owner Name: ORANGE CNTY UTL - ADMIN
Owner Address: 9150 CURRY FORD RD
Owner Address2: Not reported
Owner City,St,Zip: ORLANDO, FL 32825
Contact: JENNIFER HUMPHREY
Resp Party Phone: 4072549655

Region: 3
Facility ID: 9810370
Facility Phone: 4072549655
Facility Status: OPEN
Facility Type: I
Type Description: County Government
DEP CO: D
Financial Responsibility: INSURANCE
Insurance Company: ACE
Effective Date: 04/01/2018
Expire Date: 04/01/2021
Owner ID: 15904
Owner Name: ORANGE CNTY UTL - ADMIN
Owner Address: 9150 CURRY FORD RD
Owner Address2: Not reported
Owner City,St,Zip: ORLANDO, FL 32825
Contact: JENNIFER HUMPHREY
Resp Party Phone: 4072549655

WASTEWATER:

Facility ID: FLR20AG21
Facility Type: Construction Generic Dewatering
Status: Active - Existing, permitted facility/site for which effluent, reclaimed water or wastewater residual discharge into the environment and/or monitoring is taking place.

District Office: TLST
NPDES Permitted Site: Not reported
Environmental Interest: Not reported
Owner Type: Private
Permit Capacity: Not reported
Party Name: Jason Mulligan, PMTE
Company Name: Mulligan Constructors Inc
RP Address: 3601 Vineland Rd
RP Address 2: Ste 14
RP City,Stat,Zip: Orlando FL 32811-6474
Telephone: 4076546523
Email: jmulligan@mulliganconstructors.com
Issue Date: 07/27/2015
Effective Date: 07/27/2015
Expiration Date: 07/26/2020
DOC Description: Generic Permit
Latitude Degrees: 28
Latitude Minutes: 26
Latitude Seconds: 52.72
Longitude Degrees: 81
Longitude Minutes: 25
Longitude Seconds: 2.822
Treatment: Not reported
Decode For Fstatus: Active

Map ID
Direction
Distance
Elevation

MAP FINDINGS

Site

Database(s)

EDR ID Number
EPA ID Number

BN422 UTILITIES OPERATION BUILDING
ENE 8100 PRESIDENTS DRIVE
< 1/8 ORLANDO, FL 32802
0.073 mi.
384 ft. Site 7 of 11 in cluster BN

FL ASBESTOS S121157371
N/A

Actual: ASBESTOS:
94 ft. Facility ID: AS09503733
Focus Map: Notification ID: 76410
1 Notification Type: REVISED
Project Type: RENOVATION
Notification Status: REVIEWED
Site Name: 8100 PRESIDENTS DRIVE
Ordered Demolition?: Not reported
Annual Notification: Not reported
Owner Name: ORANGE COUNTY BCC
Contractor Name: CENTRAL ENVIRONMENTAL SERVICES, INC.
Start Date: 04/14/2014
Finish Date: 04/30/2014
Cementitious RACM: Not reported
Cementitious SF: Not reported
Floor RACM: Not reported
Floor SF: Not reported
Pipe RACM: Not reported
Pipe SF: Not reported
CF RACM: Not reported
Roof RACM: Not reported
Roof SF: Not reported
Surface Mat RACM: Not reported
Surface Mat SF: Not reported
Waste Disposal Site: VISTA LANDFILL, LLC (BUTTREY/KEENE RD SOUTH)
Waste Disposal Address: 242 WEST KEENE RD
Waste Disposal City: APOPKA
Waste Disposal State: FL
Waste Disposal Zip: 32703-7922
Transporter Name: Not reported
Contractor is Transporter: Y
Waste Disp ID: 87081
Waste Disp Source: W
Transporter Address: Not reported
Transporter City: Not reported
Transporter State: Not reported
Transporter Zip: Not reported
Date Receive: Not reported

BN423 ORANGE COUNTY UTILITIES - PREENGINEERED METAL BUI
ENE 8100 PRESIDENTS DR
< 1/8 ORLANDO, FL
0.073 mi.
384 ft. Site 8 of 11 in cluster BN

FL AST S109209358
FL SPILLS N/A
FL NPDES

Actual: AST:
94 ft. Name: ORANGE CNTY UTIL-SRVC CTR
Focus Map: Address: 8100 PRESIDENTS DR
1 Facility ID: 9810370
Facility Status: OPEN
Type Description: County Government
Facility Phone: 4072549655
DEP Contractor Own: D
Region: STATE

Map ID
Direction
Distance
Elevation

MAP FINDINGS

Site

Database(s)

EDR ID Number
EPA ID Number

ORANGE COUNTY UTILITIES - PREENGINEERED METAL BUILDING (Continued)

S109209358

Positioning Method: Not reported
Lat/Long (dms): Not reported

Owner:
Owner Id: 15904
Owner Name: ORANGE CNTY UTL - ADMIN
Owner Address: 9150 CURRY FORD RD
Owner Address 2: Not reported
Owner City,St,Zip: ORLANDO, FL 32825
Owner Contact: JENNIFER HUMPHREY
Owner Phone: 4072549655

Tank Id: 1
Status: In service
Status Date: 5/1/2008
Install Date: 5/1/2008
Substance: Diesel-emergen generator
Content Description: Emerg Generator Diesel
Gallons: 2000
Tank Location: ABOVEGROUND

Construction:
Tank Id: 1
Construction Category: Primary Construction
Construction Description: Steel

Tank Id: 1
Construction Category: Overfill/Spill
Construction Description: Spill containment bucket

Tank Id: 1
Construction Category: Overfill/Spill
Construction Description: Level gauges/alarms

Tank Id: 1
Construction Category: Secondary Containment
Construction Description: Double wall

Monitoring:
Tank ID: 1
Monitoring Description: Visual inspection of ASTs

Tank ID: 1
Monitoring Description: External piping monitoring

Tank ID: 1
Monitoring Description: Monitor dbl wall tank space

Piping:
Tank ID: 1
Piping Category: Miscellaneous Attributes
Piping Description: Suction piping system

Tank ID: 1
Piping Category: Primary Construction

Map ID
Direction
Distance
Elevation

MAP FINDINGS

Site

Database(s)

EDR ID Number
EPA ID Number

ORANGE COUNTY UTILITIES - PREENGINEERED METAL BUILDING (Continued)

S109209358

Piping Description: Steel/galvanized metal
Tank ID: 1
Piping Category: Miscellaneous Attributes
Piping Description: Abv, no soil contact

[Click here for Florida Oculus:](#)

SPILLS:

OHMIT Incident Number: 42002
Incident Legacy: Not reported
On-Scene Response: No
Criminal Indicator: No
Hurricane Indicator: No
Incident Date: 07/23/2009
Incident Status: Closed
Incident Report Date: 07/23/2009
Pollutant: Hydraulic oil
Pollutants Category: Petroleum
Substance Spilled: Hydraulic oil
Amount Spilled (Gallons): 10
Pollutant - Unit Measure: gallon

Incident Party Name: Exteriors Plus
Description: Inland
Incident Party Name: Exteriors Plus
Description: Inland
Incident Party Name: Exteriors Plus
Description: Inland
Incident Party Name: Orange County Maintenance
Description: Inland
Incident Party Name: Orange County Maintenance
Description: Inland
Incident Party Name: Orange County Maintenance
Description: Inland
Incident Party Name: RSC Equipment Rental
Description: Inland
Incident Party Name: RSC Equipment Rental
Description: Inland
Incident Party Name: RSC Equipment Rental
Description: Inland
Incident Party Name: RSC Equipment Rental
Description: Inland
Incident Party Name: RSC Equipment Rental
Description: Inland

Map ID
 Direction
 Distance
 Elevation

MAP FINDINGS

Site

Database(s)

EDR ID Number
 EPA ID Number

ORANGE COUNTY UTILITIES - PREENGINEERED METAL BUILDING (Continued)

S109209358

Incident Party Name: RSC Equipment Rental
 Description: Inland

Incident Party Name: The spill center
 Description: Inland

Incident Party Name: The spill center
 Description: Inland

Incident Party Name: The spill center
 Description: Inland

WASTEWATER:

Facility ID: FLR10PD00
 Facility Type: Construction Stormwater GP
 Status: Active - Existing, permitted facility/site for which effluent, reclaimed water or wastewater residual discharge into the environment and/or monitoring is taking place.
 District Office: TLST
 NPDES Permitted Site: Not reported
 Environmental Interest: Not reported
 Owner Type: Private
 Permit Capacity: Not reported
 Party Name: Randy McConnell, President Permittee
 Company Name: Central Florida Site Development
 RP Address: 5313 Patch Rd
 RP Address 2: Not reported
 RP City,Stat,Zip: Orlando FL 32822
 Telephone: Not reported
 Email: randy@centralflsite.com
 Issue Date: 03/16/2015
 Effective Date: 03/16/2015
 Expiration Date: 03/15/2020
 DOC Description: Generic Permit
 Latitude Degrees: 28
 Latitude Minutes: 26
 Latitude Seconds: 52.72
 Longitude Degrees: 81
 Longitude Minutes: 25
 Longitude Seconds: 2.822
 Treatment: Not reported
 Decode For Fstatus: Active

**BO424
 ESE
 < 1/8
 0.073 mi.
 387 ft.**

**DUNKIN DONUTS
 302 SAND LAKE RD
 ORLANDO, FL
 Site 1 of 2 in cluster BO**

**FL NPDES S118897937
 N/A**

**Actual:
 96 ft.
 Focus Map:
 3**

WASTEWATER:
 Facility ID: FLR20AX67
 Facility Type: Construction Generic Dewatering
 Status: Active - Existing, permitted facility/site for which effluent, reclaimed water or wastewater residual discharge into the environment and/or monitoring is taking place.
 District Office: TLST

Map ID
Direction
Distance
Elevation

MAP FINDINGS

Site

Database(s)

EDR ID Number
EPA ID Number

DUNKIN DONUTS (Continued)

S118897937

NPDES Permitted Site: Not reported
Environmental Interest: Not reported
Owner Type: Unknown
Permit Capacity: Not reported
Party Name: Daniel McConnell, PMTE
Company Name: Orlando Construction, LLC
RP Address: 5448 Hoffner Ave
RP Address 2: Not reported
RP City,Stat,Zip: Orlando FL 32812-2505
Telephone: 4078974041
Email: angela@orlandoconstructionllc.com
Issue Date: 09/12/2016
Effective Date: 09/12/2016
Expiration Date: 09/11/2021
DOC Description: Generic Permit
Latitude Degrees: 28
Latitude Minutes: 27
Latitude Seconds: 1.556
Longitude Degrees: 81
Longitude Minutes: 22
Longitude Seconds: 57.96
Treatment: Not reported
Decode For Fstatus: Active

**BP425
NW
< 1/8
0.074 mi.
391 ft.**

**LESLIE'S SWIMMING POOL SUPPLIES #3002
1260 LA QUNITA DR, STE 400
ORLANDO, FL 32809**

**SSTS 1014347522
N/A**

Site 1 of 3 in cluster BP

**Actual:
94 ft.
Focus Map:
5**

SSTS:
Name: LESLIE'S SWIMMING POOL SUPPLIES #3002
Address: 1260 LA QUNITA DR, STE 400
City,State,Zip: ORLANDO, FL 32809
Report Year: Not reported
Registration Number: 11411-FL-98

Report Year: 2009
Registration Number: 011411-FL-098

Pre 2016:
Registration Number: 011411-FL-098
Name: LESLIE'S SWIMMING POOL SUPPLIES NO. 3002
Address: 1260 LA QUNITA DR, STE 400
Address 2: Not reported
Country Code: Not reported
Country: Not reported
Contact Name: Not reported
Contact Title: Not reported
Contact Telephone: Not reported
Contact Email: Not reported
Product Name: Not reported
Product Code: Not reported
EPA Product Registration Number: Not reported
Product Type: Not reported
Product Classification: Not reported
Product Use: Not reported
Market Type: Not reported

Map ID
Direction
Distance
Elevation

MAP FINDINGS

Site

Database(s)

EDR ID Number
EPA ID Number

LESLIE'S SWIMMING POOL SUPPLIES #3002 (Continued)

1014347522

Product Unit of Measure: Not reported
Region: Not reported
Zero Production: Yes
RUP: Not reported

Report Year: 2016
Registration Number: 11411-FL-98

Pre 2016:

Registration Number: 11411-FL-98
Name: LESLIE'S SWIMMING POOL SUPPLIES #3002
Address: 1260 LA QUNITA DR, STE 400
Address 2: Not reported
Country Code: USA
Country: United States
Contact Name: Mike Jennings
Contact Title: Director, Safety & Regulatory Affairs
Contact Telephone: (602) 366-3946
Contact Email: mjennings@lesl.com
Product Name: Leslies Liquid Chlorinating Product
Product Code: Not reported
EPA Product Registration Number: 53257-6-11411
Product Type: 3 - Repackages/Relabeled
Product Classification: 21 - Sanitizer
Product Use: Not reported
Market Type: USA
Product Unit of Measure: Not reported
Region: 4
Zero Production: Not reported
RUP: 2 - All Other Products

Report Year: 2013
Registration Number: 11411-FL-98

Pre 2016:

Registration Number: 11411-FL-98
Name: LESLIE'S SWIMMING POOL SUPPLIES #3002
Address: 1260 LA QUNITA DR, STE 400
Address 2: Not reported
Country Code: USA
Country: United States
Contact Name: Mike Jennings
Contact Title: Director, Safety & Regulatory Affairs
Contact Telephone: (602) 366-3946
Contact Email: mjennings@lesl.com
Product Name: LESLIE'S LIQUID CHLORINATING PRODUCT (10.5% NA HYPOCHLORITE)
Product Code: Not reported
EPA Product Registration Number: 53257-6-11411
Product Type: 3 - Repackages/Relabeled
Product Classification: 21 - Sanitizer
Product Use: Not reported
Market Type: USA
Product Unit of Measure: Not reported
Region: 4
Zero Production: Not reported
RUP: 2 - All Other Products

Map ID
Direction
Distance
Elevation

MAP FINDINGS

Site

Database(s)

EDR ID Number
EPA ID Number

LESLIE'S SWIMMING POOL SUPPLIES #3002 (Continued)

1014347522

Report Year: 2015
Registration Number: 11411-FL-98
Pre 2016:
Registration Number: 11411-FL-98
Name: LESLIE'S SWIMMING POOL SUPPLIES #3002
Address: 1260 LA QUNITA DR, STE 400
Address 2: Not reported
Country Code: USA
Country: United States
Contact Name: Mike Jennings
Contact Title: Director, Safety & Regulatory Affairs
Contact Telephone: (602) 366-3946
Contact Email: mjennings@lesl.com
Product Name: LESLIE'S LIQUID CHLORINATING PRODUCT
Product Code: Not reported
EPA Product Registration Number: 53257-6-11411
Product Type: 3 - Repackages/Relabeled
Product Classification: 21 - Sanitizer
Product Use: Not reported
Market Type: USA
Product Unit of Measure: Not reported
Region: 4
Zero Production: Not reported
RUP: 2 - All Other Products

BP426
NW
< 1/8
0.074 mi.
391 ft.

LESLIE'S POOL SUPPLIES
1260 LA QUINTA DR., STE. 400
ORLANDO, FL 32809
Site 2 of 3 in cluster BP

FL TIER 2 S122439092
N/A

Actual:
94 ft.
Focus Map:
5

TIER 2:
Name: LESLIE'S POOL SUPPLIES
Address: 1260 LA QUINTA DR., STE. 400
City,State,Zip: ORLANDO, FL 32809
Year: 2018
Facility Id: 6407504
Active Date: Not reported
Inactive Date: Not reported
Sale Pending: Not reported
Original Date: Not reported
PLOT Source: Not reported
Latitude: Not reported
Longitude: Not reported
LEPC District: Not reported
Counties: Not reported
SERC: Not reported
Program Level: Not reported
PRIME: Not reported
SIC Code: Not reported
SIC Code 2: Not reported
NAICS Code: 493190
Last Modified Date: 02/26/2019
First Submit Date: 02/26/2019
Data Submitted By: Mike Jennings

Map ID
Direction
Distance
Elevation

MAP FINDINGS

Site

Database(s)
EDR ID Number
EPA ID Number

LESLIE'S POOL SUPPLIES (Continued)

S122439092

Company Name: Leslie's Poolmart, Inc.
Comments: Not reported
Contact:
Contact ID: Not reported
Year: 2018
Facility Id: 6407504
Contact Type: Owner / Operator
Contact Name: Leslie's Leslie's Poolmart, Inc.
Contact Title: Not reported
Contact Phone: Not reported
Contact 24Hr Phone: Not reported
Contact Telephone 2: 602-366-3999
Contact Telephone 3: Not reported
Contact Telephone 4: Not reported
Contact Telephone 5: Not reported
Contact Telephone 6: Not reported
Contact Email: mjennings@lesl.com

Name: LESLIE'S POOL SUPPLIES
Address: 1260 LA QUINTA DR., STE. 400
City,State,Zip: ORLANDO, FL 32809

Year: 2017
Facility Id: 6106651
Active Date: Not reported
Inactive Date: Not reported
Sale Pending: Not reported
Original Date: Not reported
PLOT Source: Not reported
Latitude: Not reported
Longitude: Not reported
LEPC District: Not reported
Counties: Not reported
SERC: Not reported
Program Level: Not reported
PRIME: Not reported
SIC Code: Not reported
SIC Code 2: Not reported
NAICS Code: 493190
Last Modified Date: 02/22/2018
First Submit Date: 02/22/2018
Data Submitted By: Mike Jennings
Company Name: Leslie's Poolmart, Inc.
Comments: Not reported

Contact:
Contact ID: Not reported
Year: 2017
Facility Id: 6106651
Contact Type: Emergency Contact
Contact Name: Jose Vidal
Contact Title: Not reported
Contact Phone: 407-619-3761
Contact 24Hr Phone: Not reported
Contact Telephone 2: 407-438-4433

Map ID
Direction
Distance
Elevation

MAP FINDINGS

Site

Database(s)

EDR ID Number
EPA ID Number

LESLIE'S POOL SUPPLIES (Continued)

S122439092

Contact Telephone 3: Not reported
Contact Telephone 4: 602-366-3946
Contact Telephone 5: Not reported
Contact Telephone 6: 602-366-3999
Contact Email: jvidal@lesl.com

BP427 NW
< 1/8
0.074 mi.
391 ft.
LESLIE'S SWIMMING POOL SUPPLIES NO. 3002
1260 LA QUNITA DR, STE 400
ORLANDO, FL 32809
Site 3 of 3 in cluster BP

FINDS 1023391196
N/A

Actual:
94 ft.

FINDS:

Focus Map:
5

Registry ID: 110067099721

Environmental Interest/Information System

SSTS (Section Seven Tracking System) evolved from the FIFRA and TSCA Enforcement System (FATES). SSTS tracks the registration of all pesticide-producing establishments and tracks annually the types and amounts of pesticides, active ingredients, and related devices that are produced, sold, or distributed each year.

[Click this hyperlink](#) while viewing on your computer to access additional FINDS: detail in the EDR Site Report.

BQ428 NE
< 1/8
0.074 mi.
393 ft.
NEXTRAN TRUCK CENTER
2200 W LANDSTREET RD
ORLANDO, FL 32809
Site 1 of 3 in cluster BQ

RCRA-CESQG 1000288946
FINDS FLD982174500
ECHO

Actual:
96 ft.

RCRA-CESQG:

Focus Map:
5

Date form received by agency: 07/25/2012

Facility name: NEXTRAN TRUCK CENTER
Facility address: 2200 W LANDSTREET RD
ORLANDO, FL 32809-7900

EPA ID: FLD982174500
Mailing address: W LANDSTREET RD
ORLANDO, FL 32809-7900

Contact: JOE PONDER
Contact address: W LANDSTREET RD
ORLANDO, FL 32809-7900

Contact country: US
Contact telephone: 407-855-1200
Contact email: JPONDER@NEXTRANCORP.COM

EPA Region: 04
Classification: Conditionally Exempt Small Quantity Generator

Description: Handler: generates 100 kg or less of hazardous waste per calendar month, and accumulates 1000 kg or less of hazardous waste at any time; or generates 1 kg or less of acutely hazardous waste per calendar month, and accumulates at any time: 1 kg or less of acutely hazardous

Map ID
Direction
Distance
Elevation

MAP FINDINGS

Site

Database(s)

EDR ID Number
EPA ID Number

NEXTRAN TRUCK CENTER (Continued)

1000288946

waste; or 100 kg or less of any residue or contaminated soil, waste or other debris resulting from the cleanup of a spill, into or on any land or water, of acutely hazardous waste; or generates 100 kg or less of any residue or contaminated soil, waste or other debris resulting from the cleanup of a spill, into or on any land or water, of acutely hazardous waste during any calendar month, and accumulates at any time: 1 kg or less of acutely hazardous waste; or 100 kg or less of any residue or contaminated soil, waste or other debris resulting from the cleanup of a spill, into or on any land or water, of acutely hazardous waste

Owner/Operator Summary:

Owner/operator name: TOM DREILING
Owner/operator address: 2200 W LANDSTREET RD
ORLANDO, FL 32809
Owner/operator country: US
Owner/operator telephone: 407-855-1200
Owner/operator email: Not reported
Owner/operator fax: Not reported
Owner/operator extension: Not reported
Legal status: Private
Owner/Operator Type: Operator
Owner/Op start date: 07/25/2012
Owner/Op end date: Not reported

Owner/operator name: RANDY WILDES
Owner/operator address: 2200 W LANDSTREET RD
ORLANDO, FL 32809
Owner/operator country: US
Owner/operator telephone: Not reported
Owner/operator email: Not reported
Owner/operator fax: Not reported
Owner/operator extension: Not reported
Legal status: Private
Owner/Operator Type: Owner
Owner/Op start date: 10/18/1996
Owner/Op end date: Not reported

Handler Activities Summary:

U.S. importer of hazardous waste: No
Mixed waste (haz. and radioactive): No
Recycler of hazardous waste: No
Transporter of hazardous waste: No
Treater, storer or disposer of HW: No
Underground injection activity: No
On-site burner exemption: No
Furnace exemption: No
Used oil fuel burner: No
Used oil processor: No
User oil refiner: No
Used oil fuel marketer to burner: No
Used oil Specification marketer: No
Used oil transfer facility: No
Used oil transporter: No

Map ID
Direction
Distance
Elevation

MAP FINDINGS

Site

Database(s)

EDR ID Number
EPA ID Number

NEXTRAN TRUCK CENTER (Continued)

1000288946

Historical Generators:

Date form received by agency: 05/29/2012
Site name: NEXTRAN TRUCK CENTER
Classification: Not a generator, verified

Date form received by agency: 02/01/1991
Site name: FLORIDA MACK INC OF ORLANDO
Classification: Small Quantity Generator

Hazardous Waste Summary:

Waste code: D001
Waste name: IGNITABLE WASTE

Violation Status: No violations found

FINDS:

Registry ID: 110005592322

Environmental Interest/Information System

RCRAInfo is a national information system that supports the Resource Conservation and Recovery Act (RCRA) program through the tracking of events and activities related to facilities that generate, transport, and treat, store, or dispose of hazardous waste. RCRAInfo allows RCRA program staff to track the notification, permit, compliance, and corrective action activities required under RCRA.

Florida Environmental System Today Application (FIESTA) Data Maintenance (FDM) system maintains entity, environmental interest and affiliation data for the State of Florida.

[Click this hyperlink](#) while viewing on your computer to access additional FINDS: detail in the EDR Site Report.

ECHO:

Envid: 1000288946
Registry ID: 110005592322
DFR URL: <http://echo.epa.gov/detailed-facility-report?fid=110005592322>

429
East
< 1/8
0.077 mi.
406 ft.

**HALL CAPITAL
550 GILLS DR
ORLANDO, FL 32824**

**FINDS 1010500239
ECHO N/A**

Actual:
94 ft.

FINDS:

Focus Map:
6

Registry ID: 110032818716

Environmental Interest/Information System

US National Pollutant Discharge Elimination System (NPDES) module of the Compliance Information System (ICIS) tracks surface water permits issued under the Clean Water Act. Under NPDES, all facilities that discharge pollutants from any point source into waters of the United States are required to obtain a permit. The permit will likely contain

Map ID
Direction
Distance
Elevation

MAP FINDINGS

Site

Database(s)

EDR ID Number
EPA ID Number

HALL CAPITAL (Continued)

1010500239

limits on what can be discharged, impose monitoring and reporting requirements, and include other provisions to ensure that the discharge does not adversely affect water quality.

Florida Environmental System Today Application (FIESTA) Data Maintenance (FDM) system maintains entity, environmental interest and affiliation data for the State of Florida.

Registry ID: 110058281540

Environmental Interest/Information System

US National Pollutant Discharge Elimination System (NPDES) module of the Compliance Information System (ICIS) tracks surface water permits issued under the Clean Water Act. Under NPDES, all facilities that discharge pollutants from any point source into waters of the United States are required to obtain a permit. The permit will likely contain limits on what can be discharged, impose monitoring and reporting requirements, and include other provisions to ensure that the discharge does not adversely affect water quality.

[Click this hyperlink](#) while viewing on your computer to access additional FINDS: detail in the EDR Site Report.

ECHO:

Envid: 1010500239
Registry ID: 110032818716
DFR URL: <http://echo.epa.gov/detailed-facility-report?fid=110032818716>

Envid: 1010500239
Registry ID: 110058281540
DFR URL: <http://echo.epa.gov/detailed-facility-report?fid=110058281540>

BI430 **ORLANDO COGEN LIMITED, L.P.**
ENE **8275 EXCHANGE DR**
< 1/8 **ORLANDO, FL 32809**
0.077 mi.
407 ft. **Site 2 of 5 in cluster BI**

RCRA-CESQG **1004684422**
ICIS **FLD984262170**
US AIRS

Actual:
94 ft.

Focus Map:
5

RCRA-CESQG:
Date form received by agency: 09/02/1993
Facility name: ORLANDO COGEN ELECTRIC POWER GENERATION
Facility address: 8275 EXCHANGE DR
ORLANDO, FL 32809-7651
EPA ID: FLD984262170
Mailing address: EXCHANGE DR
ORLANDO, FL 32809-7651
Contact: JAMES CHANEY
Contact address: EXCHANGE DR
ORLANDO, FL 32809-7651
Contact country: US
Contact telephone: 407-851-1491
Contact email: Not reported
EPA Region: 04
Classification: Conditionally Exempt Small Quantity Generator
Description: Handler: generates 100 kg or less of hazardous waste per calendar month, and accumulates 1000 kg or less of hazardous waste at any time;

Map ID
Direction
Distance
Elevation

MAP FINDINGS

Site

Database(s)

EDR ID Number
EPA ID Number

ORLANDO COGEN LIMITED, L.P. (Continued)

1004684422

or generates 1 kg or less of acutely hazardous waste per calendar month, and accumulates at any time: 1 kg or less of acutely hazardous waste; or 100 kg or less of any residue or contaminated soil, waste or other debris resulting from the cleanup of a spill, into or on any land or water, of acutely hazardous waste; or generates 100 kg or less of any residue or contaminated soil, waste or other debris resulting from the cleanup of a spill, into or on any land or water, of acutely hazardous waste during any calendar month, and accumulates at any time: 1 kg or less of acutely hazardous waste; or 100 kg or less of any residue or contaminated soil, waste or other debris resulting from the cleanup of a spill, into or on any land or water, of acutely hazardous waste

Owner/Operator Summary:

Owner/operator name: MARK NOVOTNAK
Owner/operator address: 8275 EXCHANGE DR
ORLANDO, FL 32809
US
Owner/operator country: US
Owner/operator telephone: Not reported
Owner/operator email: Not reported
Owner/operator fax: Not reported
Owner/operator extension: Not reported
Legal status: Private
Owner/Operator Type: Owner
Owner/Op start date: 02/21/2000
Owner/Op end date: 01/17/2003

Owner/operator name: AIR PRODUCTS & CHEMICALS INC
Owner/operator address: 7201 HAMILTON BLVD
ALLENTOWN, PA 18195
US
Owner/operator country: US
Owner/operator telephone: Not reported
Owner/operator email: Not reported
Owner/operator fax: Not reported
Owner/operator extension: Not reported
Legal status: Private
Owner/Operator Type: Owner
Owner/Op start date: 01/17/2003
Owner/Op end date: Not reported

Handler Activities Summary:

U.S. importer of hazardous waste: No
Mixed waste (haz. and radioactive): No
Recycler of hazardous waste: No
Transporter of hazardous waste: No
Treater, storer or disposer of HW: No
Underground injection activity: No
On-site burner exemption: No
Furnace exemption: No
Used oil fuel burner: No
Used oil processor: No
User oil refiner: No
Used oil fuel marketer to burner: No
Used oil Specification marketer: No
Used oil transfer facility: No
Used oil transporter: No

Map ID
Direction
Distance
Elevation

MAP FINDINGS

Site

Database(s)

EDR ID Number
EPA ID Number

ORLANDO COGEN LIMITED, L.P. (Continued)

1004684422

Hazardous Waste Summary:

- . Waste code: D001
- . Waste name: IGNITABLE WASTE

- . Waste code: D002
- . Waste name: CORROSIVE WASTE

- . Waste code: D018
- . Waste name: BENZENE

- . Waste code: D039
- . Waste name: TETRACHLOROETHYLENE

- . Waste code: D040
- . Waste name: TRICHLORETHYLENE

Violation Status: No violations found

ICIS:

Enforcement Action ID: FL000A0000120950020300094
FRS ID: 110005626723
Action Name: ORLANDO COGEN LIMITED, L.P. 120950020300094
Facility Name: ORLANDO COGEN LIMITED, L.P.
Facility Address: 8275 EXCHANGE DR
ORLANDO, FL 328097651

Enforcement Action Type: Notice of Violation
Facility County: ORANGE
Program System Acronym: AIR
Enforcement Action Forum Desc: Administrative - Informal
EA Type Code: NOV
Facility SIC Code: 4931
Federal Facility ID: Not reported
Latitude in Decimal Degrees: 28.442363
Longitude in Decimal Degrees: -81.412585
Permit Type Desc: Not reported
Program System Acronym: FL0000001209500203
Facility NAICS Code: 221118
Tribal Land Code: Not reported

Enforcement Action ID: FL000A0000120950020300054
FRS ID: 110005626723
Action Name: ORLANDO COGEN LIMITED, L.P. 120950020300054
Facility Name: ORLANDO COGEN LIMITED, L.P.
Facility Address: 8275 EXCHANGE DR
ORLANDO, FL 328097651

Enforcement Action Type: Administrative Order
Facility County: ORANGE
Program System Acronym: AIR
Enforcement Action Forum Desc: Administrative - Formal
EA Type Code: SCAAAO
Facility SIC Code: 4931
Federal Facility ID: Not reported
Latitude in Decimal Degrees: 28.442363
Longitude in Decimal Degrees: -81.412585
Permit Type Desc: Not reported
Program System Acronym: FL0000001209500203

Map ID
Direction
Distance
Elevation

MAP FINDINGS

Site

Database(s)

EDR ID Number
EPA ID Number

ORLANDO COGEN LIMITED, L.P. (Continued)

1004684422

Facility NAICS Code: 221118
Tribal Land Code: Not reported

Enforcement Action ID: FL000A0000120950020300050
FRS ID: 110005626723
Action Name: ORLANDO COGEN LIMITED, L.P. 120950020300050
Facility Name: ORLANDO COGEN LIMITED, L.P.
Facility Address: 8275 EXCHANGE DR
ORLANDO, FL 328097651

Enforcement Action Type: Notice of Violation
Facility County: ORANGE
Program System Acronym: AIR
Enforcement Action Forum Desc: Administrative - Informal
EA Type Code: NOV
Facility SIC Code: 4931
Federal Facility ID: Not reported
Latitude in Decimal Degrees: 28.442363
Longitude in Decimal Degrees: -81.412585
Permit Type Desc: Not reported
Program System Acronym: FL0000001209500203
Facility NAICS Code: 221118
Tribal Land Code: Not reported

US AIRS (AFS):

Envid: 1004684422
Region Code: 04
County Code: FL095
Programmatic ID: AIR FL0000001209500203
Facility Registry ID: 110005626723
D and B Number: Not reported
Facility Site Name: ORLANDO COGEN LIMITED, L.P.
Primary SIC Code: 4931
NAICS Code: 221118
Default Air Classification Code: MAJ
Facility Type of Ownership Code: POF
Air CMS Category Code: TVM
HPV Status: Not reported

US AIRS (AFS):

Region Code: 04
Programmatic ID: AIR FL0000001209500203
Facility Registry ID: 110005626723
Air Operating Status Code: OPR
Default Air Classification Code: MAJ
Air Program: MACT Standards (40 CFR Part 63)
Activity Date: 2015-02-24 00:00:00
Activity Status Date: 2015-07-16 07:18:33
Activity Group: Compliance Monitoring
Activity Type: Inspection/Evaluation
Activity Status: Active

Region Code: 04
Programmatic ID: AIR FL0000001209500203
Facility Registry ID: 110005626723
Air Operating Status Code: OPR
Default Air Classification Code: MAJ

Map ID
Direction
Distance
Elevation

MAP FINDINGS

Site

Database(s)

EDR ID Number
EPA ID Number

ORLANDO COGEN LIMITED, L.P. (Continued)

1004684422

Air Program: MACT Standards (40 CFR Part 63)
Activity Date: 2015-05-19 00:00:00
Activity Status Date: 2015-07-31 14:25:33
Activity Group: Compliance Monitoring
Activity Type: Inspection/Evaluation
Activity Status: Active

Region Code: 04
Programmatic ID: AIR FL0000001209500203
Facility Registry ID: 110005626723
Air Operating Status Code: OPR
Default Air Classification Code: MAJ
Air Program: MACT Standards (40 CFR Part 63)
Activity Date: 2015-07-09 00:00:00
Activity Status Date: 2015-08-04 07:48:49
Activity Group: Compliance Monitoring
Activity Type: Inspection/Evaluation
Activity Status: Active

Region Code: 04
Programmatic ID: AIR FL0000001209500203
Facility Registry ID: 110005626723
Air Operating Status Code: OPR
Default Air Classification Code: MAJ
Air Program: MACT Standards (40 CFR Part 63)
Activity Date: 2016-02-01 00:00:00
Activity Status Date: 2016-02-15 15:28:36
Activity Group: Compliance Monitoring
Activity Type: Inspection/Evaluation
Activity Status: Active

Region Code: 04
Programmatic ID: AIR FL0000001209500203
Facility Registry ID: 110005626723
Air Operating Status Code: OPR
Default Air Classification Code: MAJ
Air Program: MACT Standards (40 CFR Part 63)
Activity Date: 2016-05-26 00:00:00
Activity Status Date: 2016-06-23 07:13:28
Activity Group: Compliance Monitoring
Activity Type: Inspection/Evaluation
Activity Status: Active

Region Code: 04
Programmatic ID: AIR FL0000001209500203
Facility Registry ID: 110005626723
Air Operating Status Code: OPR
Default Air Classification Code: MAJ
Air Program: MACT Standards (40 CFR Part 63)
Activity Date: 2016-05-26 00:00:00
Activity Status Date: 2016-08-04 08:10:29
Activity Group: Compliance Monitoring
Activity Type: Inspection/Evaluation
Activity Status: Active

Region Code: 04
Programmatic ID: AIR FL0000001209500203

Map ID
Direction
Distance
Elevation

MAP FINDINGS

Site

Database(s)

EDR ID Number
EPA ID Number

ORLANDO COGEN LIMITED, L.P. (Continued)

1004684422

Facility Registry ID: 110005626723
Air Operating Status Code: OPR
Default Air Classification Code: MAJ
Air Program: MACT Standards (40 CFR Part 63)
Activity Date: 2014-05-28 00:00:00
Activity Status Date: Not reported
Activity Group: Compliance Monitoring
Activity Type: Inspection/Evaluation
Activity Status: Not reported

Region Code: 04
Programmatic ID: AIR FL0000001209500203
Facility Registry ID: 110005626723
Air Operating Status Code: OPR
Default Air Classification Code: MAJ
Air Program: MACT Standards (40 CFR Part 63)
Activity Date: 2014-07-22 00:00:00
Activity Status Date: Not reported
Activity Group: Compliance Monitoring
Activity Type: Inspection/Evaluation
Activity Status: Not reported

Region Code: 04
Programmatic ID: AIR FL0000001209500203
Facility Registry ID: 110005626723
Air Operating Status Code: OPR
Default Air Classification Code: MAJ
Air Program: New Source Performance Standards
Activity Date: 2007-07-26 00:00:00
Activity Status Date: 2007-09-12 00:00:00
Activity Group: Case File
Activity Type: Case File
Activity Status: Resolved

Region Code: 04
Programmatic ID: AIR FL0000001209500203
Facility Registry ID: 110005626723
Air Operating Status Code: OPR
Default Air Classification Code: MAJ
Air Program: New Source Performance Standards
Activity Date: 2015-02-24 00:00:00
Activity Status Date: 2015-07-16 07:18:33
Activity Group: Compliance Monitoring
Activity Type: Inspection/Evaluation
Activity Status: Active

Region Code: 04
Programmatic ID: AIR FL0000001209500203
Facility Registry ID: 110005626723
Air Operating Status Code: OPR
Default Air Classification Code: MAJ
Air Program: New Source Performance Standards
Activity Date: 2015-05-19 00:00:00
Activity Status Date: 2015-07-31 14:25:33
Activity Group: Compliance Monitoring
Activity Type: Inspection/Evaluation
Activity Status: Active

Map ID
Direction
Distance
Elevation

MAP FINDINGS

Site

Database(s)

EDR ID Number
EPA ID Number

ORLANDO COGEN LIMITED, L.P. (Continued)

1004684422

Region Code: 04
Programmatic ID: AIR FL0000001209500203
Facility Registry ID: 110005626723
Air Operating Status Code: OPR
Default Air Classification Code: MAJ
Air Program: New Source Performance Standards
Activity Date: 2015-07-09 00:00:00
Activity Status Date: 2015-08-04 07:48:49
Activity Group: Compliance Monitoring
Activity Type: Inspection/Evaluation
Activity Status: Active

Region Code: 04
Programmatic ID: AIR FL0000001209500203
Facility Registry ID: 110005626723
Air Operating Status Code: OPR
Default Air Classification Code: MAJ
Air Program: New Source Performance Standards
Activity Date: 2016-02-01 00:00:00
Activity Status Date: 2016-02-15 15:28:36
Activity Group: Compliance Monitoring
Activity Type: Inspection/Evaluation
Activity Status: Active

Region Code: 04
Programmatic ID: AIR FL0000001209500203
Facility Registry ID: 110005626723
Air Operating Status Code: OPR
Default Air Classification Code: MAJ
Air Program: New Source Performance Standards
Activity Date: 2016-05-26 00:00:00
Activity Status Date: 2016-06-23 07:13:28
Activity Group: Compliance Monitoring
Activity Type: Inspection/Evaluation
Activity Status: Active

Region Code: 04
Programmatic ID: AIR FL0000001209500203
Facility Registry ID: 110005626723
Air Operating Status Code: OPR
Default Air Classification Code: MAJ
Air Program: New Source Performance Standards
Activity Date: 2016-05-26 00:00:00
Activity Status Date: 2016-08-04 08:10:29
Activity Group: Compliance Monitoring
Activity Type: Inspection/Evaluation
Activity Status: Active

Region Code: 04
Programmatic ID: AIR FL0000001209500203
Facility Registry ID: 110005626723
Air Operating Status Code: OPR
Default Air Classification Code: MAJ
Air Program: New Source Performance Standards
Activity Date: 2002-09-13 00:00:00
Activity Status Date: Not reported
Activity Group: Compliance Monitoring

Map ID
Direction
Distance
Elevation

MAP FINDINGS

Site

Database(s)

EDR ID Number
EPA ID Number

ORLANDO COGEN LIMITED, L.P. (Continued)

1004684422

Activity Type: Inspection/Evaluation
Activity Status: Not reported

Region Code: 04
Programmatic ID: AIR FL0000001209500203
Facility Registry ID: 110005626723
Air Operating Status Code: OPR
Default Air Classification Code: MAJ
Air Program: New Source Performance Standards
Activity Date: 2003-03-11 00:00:00
Activity Status Date: Not reported
Activity Group: Compliance Monitoring
Activity Type: Inspection/Evaluation
Activity Status: Not reported

Region Code: 04
Programmatic ID: AIR FL0000001209500203
Facility Registry ID: 110005626723
Air Operating Status Code: OPR
Default Air Classification Code: MAJ
Air Program: New Source Performance Standards
Activity Date: 2003-07-28 00:00:00
Activity Status Date: Not reported
Activity Group: Compliance Monitoring
Activity Type: Inspection/Evaluation
Activity Status: Not reported

Region Code: 04
Programmatic ID: AIR FL0000001209500203
Facility Registry ID: 110005626723
Air Operating Status Code: OPR
Default Air Classification Code: MAJ
Air Program: New Source Performance Standards
Activity Date: 2003-09-29 00:00:00
Activity Status Date: Not reported
Activity Group: Compliance Monitoring
Activity Type: Inspection/Evaluation
Activity Status: Not reported

Region Code: 04
Programmatic ID: AIR FL0000001209500203
Facility Registry ID: 110005626723
Air Operating Status Code: OPR
Default Air Classification Code: MAJ
Air Program: New Source Performance Standards
Activity Date: 2004-01-22 00:00:00
Activity Status Date: Not reported
Activity Group: Compliance Monitoring
Activity Type: Inspection/Evaluation
Activity Status: Not reported

Region Code: 04
Programmatic ID: AIR FL0000001209500203
Facility Registry ID: 110005626723
Air Operating Status Code: OPR
Default Air Classification Code: MAJ
Air Program: New Source Performance Standards

Map ID
Direction
Distance
Elevation

MAP FINDINGS

Site

Database(s)

EDR ID Number
EPA ID Number

ORLANDO COGEN LIMITED, L.P. (Continued)

1004684422

Activity Date: 2004-03-23 00:00:00
Activity Status Date: Not reported
Activity Group: Compliance Monitoring
Activity Type: Inspection/Evaluation
Activity Status: Not reported

Region Code: 04
Programmatic ID: AIR FL0000001209500203
Facility Registry ID: 110005626723
Air Operating Status Code: OPR
Default Air Classification Code: MAJ
Air Program: New Source Performance Standards
Activity Date: 2004-03-24 00:00:00
Activity Status Date: Not reported
Activity Group: Compliance Monitoring
Activity Type: Inspection/Evaluation
Activity Status: Not reported

Region Code: 04
Programmatic ID: AIR FL0000001209500203
Facility Registry ID: 110005626723
Air Operating Status Code: OPR
Default Air Classification Code: MAJ
Air Program: New Source Performance Standards
Activity Date: 2004-08-09 00:00:00
Activity Status Date: Not reported
Activity Group: Compliance Monitoring
Activity Type: Inspection/Evaluation
Activity Status: Not reported

Region Code: 04
Programmatic ID: AIR FL0000001209500203
Facility Registry ID: 110005626723
Air Operating Status Code: OPR
Default Air Classification Code: MAJ
Air Program: New Source Performance Standards
Activity Date: 2004-09-16 00:00:00
Activity Status Date: Not reported
Activity Group: Compliance Monitoring
Activity Type: Inspection/Evaluation
Activity Status: Not reported

Region Code: 04
Programmatic ID: AIR FL0000001209500203
Facility Registry ID: 110005626723
Air Operating Status Code: OPR
Default Air Classification Code: MAJ
Air Program: New Source Performance Standards
Activity Date: 2005-02-03 00:00:00
Activity Status Date: Not reported
Activity Group: Compliance Monitoring
Activity Type: Inspection/Evaluation
Activity Status: Not reported

Region Code: 04
Programmatic ID: AIR FL0000001209500203
Facility Registry ID: 110005626723

Map ID
Direction
Distance
Elevation

MAP FINDINGS

Site

Database(s)

EDR ID Number
EPA ID Number

ORLANDO COGEN LIMITED, L.P. (Continued)

1004684422

Air Operating Status Code: OPR
Default Air Classification Code: MAJ
Air Program: New Source Performance Standards
Activity Date: 2005-03-30 00:00:00
Activity Status Date: Not reported
Activity Group: Compliance Monitoring
Activity Type: Inspection/Evaluation
Activity Status: Not reported

Region Code: 04
Programmatic ID: AIR FL0000001209500203
Facility Registry ID: 110005626723
Air Operating Status Code: OPR
Default Air Classification Code: MAJ
Air Program: New Source Performance Standards
Activity Date: 2005-03-31 00:00:00
Activity Status Date: Not reported
Activity Group: Compliance Monitoring
Activity Type: Inspection/Evaluation
Activity Status: Not reported

Region Code: 04
Programmatic ID: AIR FL0000001209500203
Facility Registry ID: 110005626723
Air Operating Status Code: OPR
Default Air Classification Code: MAJ
Air Program: New Source Performance Standards
Activity Date: 2005-07-07 00:00:00
Activity Status Date: Not reported
Activity Group: Compliance Monitoring
Activity Type: Inspection/Evaluation
Activity Status: Not reported

Region Code: 04
Programmatic ID: AIR FL0000001209500203
Facility Registry ID: 110005626723
Air Operating Status Code: OPR
Default Air Classification Code: MAJ
Air Program: New Source Performance Standards
Activity Date: 2005-09-27 00:00:00
Activity Status Date: Not reported
Activity Group: Compliance Monitoring
Activity Type: Inspection/Evaluation
Activity Status: Not reported

Region Code: 04
Programmatic ID: AIR FL0000001209500203
Facility Registry ID: 110005626723
Air Operating Status Code: OPR
Default Air Classification Code: MAJ
Air Program: New Source Performance Standards
Activity Date: 2006-02-15 00:00:00
Activity Status Date: Not reported
Activity Group: Compliance Monitoring
Activity Type: Inspection/Evaluation
Activity Status: Not reported

Map ID
Direction
Distance
Elevation

MAP FINDINGS

Site

Database(s)

EDR ID Number
EPA ID Number

ORLANDO COGEN LIMITED, L.P. (Continued)

1004684422

Region Code: 04
Programmatic ID: AIR FL0000001209500203
Facility Registry ID: 110005626723
Air Operating Status Code: OPR
Default Air Classification Code: MAJ
Air Program: New Source Performance Standards
Activity Date: 2006-03-29 00:00:00
Activity Status Date: Not reported
Activity Group: Compliance Monitoring
Activity Type: Inspection/Evaluation
Activity Status: Not reported

Region Code: 04
Programmatic ID: AIR FL0000001209500203
Facility Registry ID: 110005626723
Air Operating Status Code: OPR
Default Air Classification Code: MAJ
Air Program: New Source Performance Standards
Activity Date: 2006-09-27 00:00:00
Activity Status Date: Not reported
Activity Group: Compliance Monitoring
Activity Type: Inspection/Evaluation
Activity Status: Not reported

Region Code: 04
Programmatic ID: AIR FL0000001209500203
Facility Registry ID: 110005626723
Air Operating Status Code: OPR
Default Air Classification Code: MAJ
Air Program: New Source Performance Standards
Activity Date: 2007-04-25 00:00:00
Activity Status Date: Not reported
Activity Group: Compliance Monitoring
Activity Type: Inspection/Evaluation
Activity Status: Not reported

Region Code: 04
Programmatic ID: AIR FL0000001209500203
Facility Registry ID: 110005626723
Air Operating Status Code: OPR
Default Air Classification Code: MAJ
Air Program: New Source Performance Standards
Activity Date: 2007-06-06 00:00:00
Activity Status Date: Not reported
Activity Group: Compliance Monitoring
Activity Type: Inspection/Evaluation
Activity Status: Not reported

Region Code: 04
Programmatic ID: AIR FL0000001209500203
Facility Registry ID: 110005626723
Air Operating Status Code: OPR
Default Air Classification Code: MAJ
Air Program: New Source Performance Standards
Activity Date: 2007-06-07 00:00:00
Activity Status Date: Not reported
Activity Group: Compliance Monitoring

Map ID
Direction
Distance
Elevation

MAP FINDINGS

Site

Database(s)

EDR ID Number
EPA ID Number

ORLANDO COGEN LIMITED, L.P. (Continued)

1004684422

Activity Type: Inspection/Evaluation
Activity Status: Not reported

Region Code: 04
Programmatic ID: AIR FL0000001209500203
Facility Registry ID: 110005626723
Air Operating Status Code: OPR
Default Air Classification Code: MAJ
Air Program: New Source Performance Standards
Activity Date: 2007-09-28 00:00:00
Activity Status Date: Not reported
Activity Group: Compliance Monitoring
Activity Type: Inspection/Evaluation
Activity Status: Not reported

Region Code: 04
Programmatic ID: AIR FL0000001209500203
Facility Registry ID: 110005626723
Air Operating Status Code: OPR
Default Air Classification Code: MAJ
Air Program: New Source Performance Standards
Activity Date: 2008-02-28 00:00:00
Activity Status Date: Not reported
Activity Group: Compliance Monitoring
Activity Type: Inspection/Evaluation
Activity Status: Not reported

Region Code: 04
Programmatic ID: AIR FL0000001209500203
Facility Registry ID: 110005626723
Air Operating Status Code: OPR
Default Air Classification Code: MAJ
Air Program: New Source Performance Standards
Activity Date: 2008-06-03 00:00:00
Activity Status Date: Not reported
Activity Group: Compliance Monitoring
Activity Type: Inspection/Evaluation
Activity Status: Not reported

Region Code: 04
Programmatic ID: AIR FL0000001209500203
Facility Registry ID: 110005626723
Air Operating Status Code: OPR
Default Air Classification Code: MAJ
Air Program: New Source Performance Standards
Activity Date: 2008-06-04 00:00:00
Activity Status Date: Not reported
Activity Group: Compliance Monitoring
Activity Type: Inspection/Evaluation
Activity Status: Not reported

Region Code: 04
Programmatic ID: AIR FL0000001209500203
Facility Registry ID: 110005626723
Air Operating Status Code: OPR
Default Air Classification Code: MAJ
Air Program: New Source Performance Standards

Map ID
Direction
Distance
Elevation

MAP FINDINGS

Site

Database(s)

EDR ID Number
EPA ID Number

ORLANDO COGEN LIMITED, L.P. (Continued)

1004684422

Activity Date: 2008-09-23 00:00:00
Activity Status Date: Not reported
Activity Group: Compliance Monitoring
Activity Type: Inspection/Evaluation
Activity Status: Not reported

Region Code: 04
Programmatic ID: AIR FL0000001209500203
Facility Registry ID: 110005626723
Air Operating Status Code: OPR
Default Air Classification Code: MAJ
Air Program: New Source Performance Standards
Activity Date: 2009-02-26 00:00:00
Activity Status Date: Not reported
Activity Group: Compliance Monitoring
Activity Type: Inspection/Evaluation
Activity Status: Not reported

Region Code: 04
Programmatic ID: AIR FL0000001209500203
Facility Registry ID: 110005626723
Air Operating Status Code: OPR
Default Air Classification Code: MAJ
Air Program: New Source Performance Standards
Activity Date: 2009-04-07 00:00:00
Activity Status Date: Not reported
Activity Group: Compliance Monitoring
Activity Type: Inspection/Evaluation
Activity Status: Not reported

Region Code: 04
Programmatic ID: AIR FL0000001209500203
Facility Registry ID: 110005626723
Air Operating Status Code: OPR
Default Air Classification Code: MAJ
Air Program: New Source Performance Standards
Activity Date: 2009-04-08 00:00:00
Activity Status Date: Not reported
Activity Group: Compliance Monitoring
Activity Type: Inspection/Evaluation
Activity Status: Not reported

Region Code: 04
Programmatic ID: AIR FL0000001209500203
Facility Registry ID: 110005626723
Air Operating Status Code: OPR
Default Air Classification Code: MAJ
Air Program: New Source Performance Standards
Activity Date: 2009-04-09 00:00:00
Activity Status Date: Not reported
Activity Group: Compliance Monitoring
Activity Type: Inspection/Evaluation
Activity Status: Not reported

Region Code: 04
Programmatic ID: AIR FL0000001209500203
Facility Registry ID: 110005626723

Map ID
Direction
Distance
Elevation

MAP FINDINGS

Site

Database(s)

EDR ID Number
EPA ID Number

ORLANDO COGEN LIMITED, L.P. (Continued)

1004684422

Air Operating Status Code: OPR
Default Air Classification Code: MAJ
Air Program: New Source Performance Standards
Activity Date: 2009-09-24 00:00:00
Activity Status Date: Not reported
Activity Group: Compliance Monitoring
Activity Type: Inspection/Evaluation
Activity Status: Not reported

Region Code: 04
Programmatic ID: AIR FL0000001209500203
Facility Registry ID: 110005626723
Air Operating Status Code: OPR
Default Air Classification Code: MAJ
Air Program: New Source Performance Standards
Activity Date: 2010-04-21 00:00:00
Activity Status Date: Not reported
Activity Group: Compliance Monitoring
Activity Type: Inspection/Evaluation
Activity Status: Not reported

Region Code: 04
Programmatic ID: AIR FL0000001209500203
Facility Registry ID: 110005626723
Air Operating Status Code: OPR
Default Air Classification Code: MAJ
Air Program: New Source Performance Standards
Activity Date: 2010-09-28 00:00:00
Activity Status Date: Not reported
Activity Group: Compliance Monitoring
Activity Type: Inspection/Evaluation
Activity Status: Not reported

Region Code: 04
Programmatic ID: AIR FL0000001209500203
Facility Registry ID: 110005626723
Air Operating Status Code: OPR
Default Air Classification Code: MAJ
Air Program: New Source Performance Standards
Activity Date: 2011-09-28 00:00:00
Activity Status Date: Not reported
Activity Group: Compliance Monitoring
Activity Type: Inspection/Evaluation
Activity Status: Not reported

Region Code: 04
Programmatic ID: AIR FL0000001209500203
Facility Registry ID: 110005626723
Air Operating Status Code: OPR
Default Air Classification Code: MAJ
Air Program: New Source Performance Standards
Activity Date: 2013-02-26 00:00:00
Activity Status Date: Not reported
Activity Group: Compliance Monitoring
Activity Type: Inspection/Evaluation
Activity Status: Not reported

Map ID
Direction
Distance
Elevation

MAP FINDINGS

Site

Database(s)

EDR ID Number
EPA ID Number

ORLANDO COGEN LIMITED, L.P. (Continued)

1004684422

Region Code: 04
Programmatic ID: AIR FL0000001209500203
Facility Registry ID: 110005626723
Air Operating Status Code: OPR
Default Air Classification Code: MAJ
Air Program: New Source Performance Standards
Activity Date: 2013-05-23 00:00:00
Activity Status Date: Not reported
Activity Group: Compliance Monitoring
Activity Type: Inspection/Evaluation
Activity Status: Not reported

Region Code: 04
Programmatic ID: AIR FL0000001209500203
Facility Registry ID: 110005626723
Air Operating Status Code: OPR
Default Air Classification Code: MAJ
Air Program: New Source Performance Standards
Activity Date: 2013-08-21 00:00:00
Activity Status Date: Not reported
Activity Group: Compliance Monitoring
Activity Type: Inspection/Evaluation
Activity Status: Not reported

Region Code: 04
Programmatic ID: AIR FL0000001209500203
Facility Registry ID: 110005626723
Air Operating Status Code: OPR
Default Air Classification Code: MAJ
Air Program: New Source Performance Standards
Activity Date: 2014-05-28 00:00:00
Activity Status Date: Not reported
Activity Group: Compliance Monitoring
Activity Type: Inspection/Evaluation
Activity Status: Not reported

Region Code: 04
Programmatic ID: AIR FL0000001209500203
Facility Registry ID: 110005626723
Air Operating Status Code: OPR
Default Air Classification Code: MAJ
Air Program: New Source Performance Standards
Activity Date: 2014-07-22 00:00:00
Activity Status Date: Not reported
Activity Group: Compliance Monitoring
Activity Type: Inspection/Evaluation
Activity Status: Not reported

Region Code: 04
Programmatic ID: AIR FL0000001209500203
Facility Registry ID: 110005626723
Air Operating Status Code: OPR
Default Air Classification Code: MAJ
Air Program: New Source Performance Standards
Activity Date: 2007-09-12 00:00:00
Activity Status Date: 2007-09-12 00:00:00
Activity Group: Enforcement Action

Map ID
Direction
Distance
Elevation

MAP FINDINGS

Site

Database(s)

EDR ID Number
EPA ID Number

ORLANDO COGEN LIMITED, L.P. (Continued)

1004684422

Activity Type: Administrative - Formal
Activity Status: Final Order Issued

Region Code: 04
Programmatic ID: AIR FL0000001209500203
Facility Registry ID: 110005626723
Air Operating Status Code: OPR
Default Air Classification Code: MAJ
Air Program: New Source Performance Standards
Activity Date: 2007-07-26 00:00:00
Activity Status Date: 2007-07-26 00:00:00
Activity Group: Enforcement Action
Activity Type: Administrative - Informal
Activity Status: Achieved

Region Code: 04
Programmatic ID: AIR FL0000001209500203
Facility Registry ID: 110005626723
Air Operating Status Code: OPR
Default Air Classification Code: MAJ
Air Program: Prevention of Significant Deterioration of Air Quality
Activity Date: 2015-02-24 00:00:00
Activity Status Date: 2015-07-16 07:18:33
Activity Group: Compliance Monitoring
Activity Type: Inspection/Evaluation
Activity Status: Active

Region Code: 04
Programmatic ID: AIR FL0000001209500203
Facility Registry ID: 110005626723
Air Operating Status Code: OPR
Default Air Classification Code: MAJ
Air Program: Prevention of Significant Deterioration of Air Quality
Activity Date: 2015-05-19 00:00:00
Activity Status Date: 2015-07-31 14:25:33
Activity Group: Compliance Monitoring
Activity Type: Inspection/Evaluation
Activity Status: Active

Region Code: 04
Programmatic ID: AIR FL0000001209500203
Facility Registry ID: 110005626723
Air Operating Status Code: OPR
Default Air Classification Code: MAJ
Air Program: Prevention of Significant Deterioration of Air Quality
Activity Date: 2015-07-09 00:00:00
Activity Status Date: 2015-08-04 07:48:49
Activity Group: Compliance Monitoring
Activity Type: Inspection/Evaluation
Activity Status: Active

Region Code: 04
Programmatic ID: AIR FL0000001209500203
Facility Registry ID: 110005626723
Air Operating Status Code: OPR
Default Air Classification Code: MAJ
Air Program: Prevention of Significant Deterioration of Air Quality

Map ID
Direction
Distance
Elevation

MAP FINDINGS

Site

Database(s)

EDR ID Number
EPA ID Number

ORLANDO COGEN LIMITED, L.P. (Continued)

1004684422

Activity Date: 2016-02-01 00:00:00
Activity Status Date: 2016-02-15 15:28:36
Activity Group: Compliance Monitoring
Activity Type: Inspection/Evaluation
Activity Status: Active

Region Code: 04
Programmatic ID: AIR FL0000001209500203
Facility Registry ID: 110005626723
Air Operating Status Code: OPR
Default Air Classification Code: MAJ
Air Program: Prevention of Significant Deterioration of Air Quality
Activity Date: 2016-05-26 00:00:00
Activity Status Date: 2016-06-23 07:13:28
Activity Group: Compliance Monitoring
Activity Type: Inspection/Evaluation
Activity Status: Active

Region Code: 04
Programmatic ID: AIR FL0000001209500203
Facility Registry ID: 110005626723
Air Operating Status Code: OPR
Default Air Classification Code: MAJ
Air Program: Prevention of Significant Deterioration of Air Quality
Activity Date: 2016-05-26 00:00:00
Activity Status Date: 2016-08-04 08:10:29
Activity Group: Compliance Monitoring
Activity Type: Inspection/Evaluation
Activity Status: Active

Region Code: 04
Programmatic ID: AIR FL0000001209500203
Facility Registry ID: 110005626723
Air Operating Status Code: OPR
Default Air Classification Code: MAJ
Air Program: Prevention of Significant Deterioration of Air Quality
Activity Date: 1997-03-18 00:00:00
Activity Status Date: Not reported
Activity Group: Compliance Monitoring
Activity Type: Inspection/Evaluation
Activity Status: Not reported

Region Code: 04
Programmatic ID: AIR FL0000001209500203
Facility Registry ID: 110005626723
Air Operating Status Code: OPR
Default Air Classification Code: MAJ
Air Program: Prevention of Significant Deterioration of Air Quality
Activity Date: 1998-02-25 00:00:00
Activity Status Date: Not reported
Activity Group: Compliance Monitoring
Activity Type: Inspection/Evaluation
Activity Status: Not reported

Region Code: 04
Programmatic ID: AIR FL0000001209500203
Facility Registry ID: 110005626723

Map ID
Direction
Distance
Elevation

MAP FINDINGS

Site

Database(s)

EDR ID Number
EPA ID Number

ORLANDO COGEN LIMITED, L.P. (Continued)

1004684422

Air Operating Status Code: OPR
Default Air Classification Code: MAJ
Air Program: Prevention of Significant Deterioration of Air Quality
Activity Date: 1999-02-16 00:00:00
Activity Status Date: Not reported
Activity Group: Compliance Monitoring
Activity Type: Inspection/Evaluation
Activity Status: Not reported

Region Code: 04
Programmatic ID: AIR FL0000001209500203
Facility Registry ID: 110005626723
Air Operating Status Code: OPR
Default Air Classification Code: MAJ
Air Program: Prevention of Significant Deterioration of Air Quality
Activity Date: 2000-02-22 00:00:00
Activity Status Date: Not reported
Activity Group: Compliance Monitoring
Activity Type: Inspection/Evaluation
Activity Status: Not reported

Region Code: 04
Programmatic ID: AIR FL0000001209500203
Facility Registry ID: 110005626723
Air Operating Status Code: OPR
Default Air Classification Code: MAJ
Air Program: Prevention of Significant Deterioration of Air Quality
Activity Date: 2001-02-19 00:00:00
Activity Status Date: Not reported
Activity Group: Compliance Monitoring
Activity Type: Inspection/Evaluation
Activity Status: Not reported

Region Code: 04
Programmatic ID: AIR FL0000001209500203
Facility Registry ID: 110005626723
Air Operating Status Code: OPR
Default Air Classification Code: MAJ
Air Program: Prevention of Significant Deterioration of Air Quality
Activity Date: 2002-03-07 00:00:00
Activity Status Date: Not reported
Activity Group: Compliance Monitoring
Activity Type: Inspection/Evaluation
Activity Status: Not reported

Region Code: 04
Programmatic ID: AIR FL0000001209500203
Facility Registry ID: 110005626723
Air Operating Status Code: OPR
Default Air Classification Code: MAJ
Air Program: Prevention of Significant Deterioration of Air Quality
Activity Date: 2002-09-13 00:00:00
Activity Status Date: Not reported
Activity Group: Compliance Monitoring
Activity Type: Inspection/Evaluation
Activity Status: Not reported

Map ID
Direction
Distance
Elevation

MAP FINDINGS

Site

Database(s)

EDR ID Number
EPA ID Number

ORLANDO COGEN LIMITED, L.P. (Continued)

1004684422

Region Code: 04
Programmatic ID: AIR FL0000001209500203
Facility Registry ID: 110005626723
Air Operating Status Code: OPR
Default Air Classification Code: MAJ
Air Program: Prevention of Significant Deterioration of Air Quality
Activity Date: 2003-03-11 00:00:00
Activity Status Date: Not reported
Activity Group: Compliance Monitoring
Activity Type: Inspection/Evaluation
Activity Status: Not reported

Region Code: 04
Programmatic ID: AIR FL0000001209500203
Facility Registry ID: 110005626723
Air Operating Status Code: OPR
Default Air Classification Code: MAJ
Air Program: Prevention of Significant Deterioration of Air Quality
Activity Date: 2003-07-28 00:00:00
Activity Status Date: Not reported
Activity Group: Compliance Monitoring
Activity Type: Inspection/Evaluation
Activity Status: Not reported

Region Code: 04
Programmatic ID: AIR FL0000001209500203
Facility Registry ID: 110005626723
Air Operating Status Code: OPR
Default Air Classification Code: MAJ
Air Program: Prevention of Significant Deterioration of Air Quality
Activity Date: 2003-09-29 00:00:00
Activity Status Date: Not reported
Activity Group: Compliance Monitoring
Activity Type: Inspection/Evaluation
Activity Status: Not reported

Region Code: 04
Programmatic ID: AIR FL0000001209500203
Facility Registry ID: 110005626723
Air Operating Status Code: OPR
Default Air Classification Code: MAJ
Air Program: Prevention of Significant Deterioration of Air Quality
Activity Date: 2004-01-22 00:00:00
Activity Status Date: Not reported
Activity Group: Compliance Monitoring
Activity Type: Inspection/Evaluation
Activity Status: Not reported

Region Code: 04
Programmatic ID: AIR FL0000001209500203
Facility Registry ID: 110005626723
Air Operating Status Code: OPR
Default Air Classification Code: MAJ
Air Program: Prevention of Significant Deterioration of Air Quality
Activity Date: 2004-03-23 00:00:00
Activity Status Date: Not reported
Activity Group: Compliance Monitoring

Map ID
Direction
Distance
Elevation

MAP FINDINGS

Site

Database(s)

EDR ID Number
EPA ID Number

ORLANDO COGEN LIMITED, L.P. (Continued)

1004684422

Activity Type: Inspection/Evaluation
Activity Status: Not reported

Region Code: 04
Programmatic ID: AIR FL0000001209500203
Facility Registry ID: 110005626723
Air Operating Status Code: OPR
Default Air Classification Code: MAJ
Air Program: Prevention of Significant Deterioration of Air Quality
Activity Date: 2004-03-24 00:00:00
Activity Status Date: Not reported
Activity Group: Compliance Monitoring
Activity Type: Inspection/Evaluation
Activity Status: Not reported

Region Code: 04
Programmatic ID: AIR FL0000001209500203
Facility Registry ID: 110005626723
Air Operating Status Code: OPR
Default Air Classification Code: MAJ
Air Program: Prevention of Significant Deterioration of Air Quality
Activity Date: 2004-08-09 00:00:00
Activity Status Date: Not reported
Activity Group: Compliance Monitoring
Activity Type: Inspection/Evaluation
Activity Status: Not reported

Region Code: 04
Programmatic ID: AIR FL0000001209500203
Facility Registry ID: 110005626723
Air Operating Status Code: OPR
Default Air Classification Code: MAJ
Air Program: Prevention of Significant Deterioration of Air Quality
Activity Date: 2004-09-16 00:00:00
Activity Status Date: Not reported
Activity Group: Compliance Monitoring
Activity Type: Inspection/Evaluation
Activity Status: Not reported

Region Code: 04
Programmatic ID: AIR FL0000001209500203
Facility Registry ID: 110005626723
Air Operating Status Code: OPR
Default Air Classification Code: MAJ
Air Program: Prevention of Significant Deterioration of Air Quality
Activity Date: 2005-02-03 00:00:00
Activity Status Date: Not reported
Activity Group: Compliance Monitoring
Activity Type: Inspection/Evaluation
Activity Status: Not reported

Region Code: 04
Programmatic ID: AIR FL0000001209500203
Facility Registry ID: 110005626723
Air Operating Status Code: OPR
Default Air Classification Code: MAJ
Air Program: Prevention of Significant Deterioration of Air Quality

Map ID
Direction
Distance
Elevation

MAP FINDINGS

Site

Database(s)

EDR ID Number
EPA ID Number

ORLANDO COGEN LIMITED, L.P. (Continued)

1004684422

Activity Date: 2005-03-30 00:00:00
Activity Status Date: Not reported
Activity Group: Compliance Monitoring
Activity Type: Inspection/Evaluation
Activity Status: Not reported

Region Code: 04
Programmatic ID: AIR FL0000001209500203
Facility Registry ID: 110005626723
Air Operating Status Code: OPR
Default Air Classification Code: MAJ
Air Program: Prevention of Significant Deterioration of Air Quality
Activity Date: 2005-03-31 00:00:00
Activity Status Date: Not reported
Activity Group: Compliance Monitoring
Activity Type: Inspection/Evaluation
Activity Status: Not reported

Region Code: 04
Programmatic ID: AIR FL0000001209500203
Facility Registry ID: 110005626723
Air Operating Status Code: OPR
Default Air Classification Code: MAJ
Air Program: Prevention of Significant Deterioration of Air Quality
Activity Date: 2005-07-07 00:00:00
Activity Status Date: Not reported
Activity Group: Compliance Monitoring
Activity Type: Inspection/Evaluation
Activity Status: Not reported

Region Code: 04
Programmatic ID: AIR FL0000001209500203
Facility Registry ID: 110005626723
Air Operating Status Code: OPR
Default Air Classification Code: MAJ
Air Program: Prevention of Significant Deterioration of Air Quality
Activity Date: 2005-09-27 00:00:00
Activity Status Date: Not reported
Activity Group: Compliance Monitoring
Activity Type: Inspection/Evaluation
Activity Status: Not reported

Region Code: 04
Programmatic ID: AIR FL0000001209500203
Facility Registry ID: 110005626723
Air Operating Status Code: OPR
Default Air Classification Code: MAJ
Air Program: Prevention of Significant Deterioration of Air Quality
Activity Date: 2006-02-15 00:00:00
Activity Status Date: Not reported
Activity Group: Compliance Monitoring
Activity Type: Inspection/Evaluation
Activity Status: Not reported

Region Code: 04
Programmatic ID: AIR FL0000001209500203
Facility Registry ID: 110005626723

Map ID
Direction
Distance
Elevation

MAP FINDINGS

Site

Database(s)

EDR ID Number
EPA ID Number

ORLANDO COGEN LIMITED, L.P. (Continued)

1004684422

Air Operating Status Code: OPR
Default Air Classification Code: MAJ
Air Program: Prevention of Significant Deterioration of Air Quality
Activity Date: 2006-03-29 00:00:00
Activity Status Date: Not reported
Activity Group: Compliance Monitoring
Activity Type: Inspection/Evaluation
Activity Status: Not reported

Region Code: 04
Programmatic ID: AIR FL0000001209500203
Facility Registry ID: 110005626723
Air Operating Status Code: OPR
Default Air Classification Code: MAJ
Air Program: Prevention of Significant Deterioration of Air Quality
Activity Date: 2006-09-27 00:00:00
Activity Status Date: Not reported
Activity Group: Compliance Monitoring
Activity Type: Inspection/Evaluation
Activity Status: Not reported

Region Code: 04
Programmatic ID: AIR FL0000001209500203
Facility Registry ID: 110005626723
Air Operating Status Code: OPR
Default Air Classification Code: MAJ
Air Program: Prevention of Significant Deterioration of Air Quality
Activity Date: 2007-04-25 00:00:00
Activity Status Date: Not reported
Activity Group: Compliance Monitoring
Activity Type: Inspection/Evaluation
Activity Status: Not reported

Region Code: 04
Programmatic ID: AIR FL0000001209500203
Facility Registry ID: 110005626723
Air Operating Status Code: OPR
Default Air Classification Code: MAJ
Air Program: Prevention of Significant Deterioration of Air Quality
Activity Date: 2007-06-07 00:00:00
Activity Status Date: Not reported
Activity Group: Compliance Monitoring
Activity Type: Inspection/Evaluation
Activity Status: Not reported

Region Code: 04
Programmatic ID: AIR FL0000001209500203
Facility Registry ID: 110005626723
Air Operating Status Code: OPR
Default Air Classification Code: MAJ
Air Program: Prevention of Significant Deterioration of Air Quality
Activity Date: 2007-09-28 00:00:00
Activity Status Date: Not reported
Activity Group: Compliance Monitoring
Activity Type: Inspection/Evaluation
Activity Status: Not reported

Map ID
Direction
Distance
Elevation

MAP FINDINGS

Site

Database(s)

EDR ID Number
EPA ID Number

ORLANDO COGEN LIMITED, L.P. (Continued)

1004684422

Region Code: 04
Programmatic ID: AIR FL0000001209500203
Facility Registry ID: 110005626723
Air Operating Status Code: OPR
Default Air Classification Code: MAJ
Air Program: Prevention of Significant Deterioration of Air Quality
Activity Date: 2008-02-28 00:00:00
Activity Status Date: Not reported
Activity Group: Compliance Monitoring
Activity Type: Inspection/Evaluation
Activity Status: Not reported

Region Code: 04
Programmatic ID: AIR FL0000001209500203
Facility Registry ID: 110005626723
Air Operating Status Code: OPR
Default Air Classification Code: MAJ
Air Program: Prevention of Significant Deterioration of Air Quality
Activity Date: 2008-06-03 00:00:00
Activity Status Date: Not reported
Activity Group: Compliance Monitoring
Activity Type: Inspection/Evaluation
Activity Status: Not reported

Region Code: 04
Programmatic ID: AIR FL0000001209500203
Facility Registry ID: 110005626723
Air Operating Status Code: OPR
Default Air Classification Code: MAJ
Air Program: Prevention of Significant Deterioration of Air Quality
Activity Date: 2008-06-04 00:00:00
Activity Status Date: Not reported
Activity Group: Compliance Monitoring
Activity Type: Inspection/Evaluation
Activity Status: Not reported

Region Code: 04
Programmatic ID: AIR FL0000001209500203
Facility Registry ID: 110005626723
Air Operating Status Code: OPR
Default Air Classification Code: MAJ
Air Program: Prevention of Significant Deterioration of Air Quality
Activity Date: 2008-09-23 00:00:00
Activity Status Date: Not reported
Activity Group: Compliance Monitoring
Activity Type: Inspection/Evaluation
Activity Status: Not reported

Region Code: 04
Programmatic ID: AIR FL0000001209500203
Facility Registry ID: 110005626723
Air Operating Status Code: OPR
Default Air Classification Code: MAJ
Air Program: Prevention of Significant Deterioration of Air Quality
Activity Date: 2009-02-26 00:00:00
Activity Status Date: Not reported
Activity Group: Compliance Monitoring

Map ID
Direction
Distance
Elevation

MAP FINDINGS

Site

Database(s)

EDR ID Number
EPA ID Number

ORLANDO COGEN LIMITED, L.P. (Continued)

1004684422

Activity Type: Inspection/Evaluation
Activity Status: Not reported

Region Code: 04
Programmatic ID: AIR FL0000001209500203
Facility Registry ID: 110005626723
Air Operating Status Code: OPR
Default Air Classification Code: MAJ
Air Program: Prevention of Significant Deterioration of Air Quality
Activity Date: 2009-04-07 00:00:00
Activity Status Date: Not reported
Activity Group: Compliance Monitoring
Activity Type: Inspection/Evaluation
Activity Status: Not reported

Region Code: 04
Programmatic ID: AIR FL0000001209500203
Facility Registry ID: 110005626723
Air Operating Status Code: OPR
Default Air Classification Code: MAJ
Air Program: Prevention of Significant Deterioration of Air Quality
Activity Date: 2009-04-08 00:00:00
Activity Status Date: Not reported
Activity Group: Compliance Monitoring
Activity Type: Inspection/Evaluation
Activity Status: Not reported

Region Code: 04
Programmatic ID: AIR FL0000001209500203
Facility Registry ID: 110005626723
Air Operating Status Code: OPR
Default Air Classification Code: MAJ
Air Program: Prevention of Significant Deterioration of Air Quality
Activity Date: 2009-04-09 00:00:00
Activity Status Date: Not reported
Activity Group: Compliance Monitoring
Activity Type: Inspection/Evaluation
Activity Status: Not reported

Region Code: 04
Programmatic ID: AIR FL0000001209500203
Facility Registry ID: 110005626723
Air Operating Status Code: OPR
Default Air Classification Code: MAJ
Air Program: Prevention of Significant Deterioration of Air Quality
Activity Date: 2009-09-24 00:00:00
Activity Status Date: Not reported
Activity Group: Compliance Monitoring
Activity Type: Inspection/Evaluation
Activity Status: Not reported

Region Code: 04
Programmatic ID: AIR FL0000001209500203
Facility Registry ID: 110005626723
Air Operating Status Code: OPR
Default Air Classification Code: MAJ
Air Program: Prevention of Significant Deterioration of Air Quality

Map ID
Direction
Distance
Elevation

MAP FINDINGS

Site

Database(s)

EDR ID Number
EPA ID Number

ORLANDO COGEN LIMITED, L.P. (Continued)

1004684422

Activity Date: 2010-04-21 00:00:00
Activity Status Date: Not reported
Activity Group: Compliance Monitoring
Activity Type: Inspection/Evaluation
Activity Status: Not reported

Region Code: 04
Programmatic ID: AIR FL0000001209500203
Facility Registry ID: 110005626723
Air Operating Status Code: OPR
Default Air Classification Code: MAJ
Air Program: Prevention of Significant Deterioration of Air Quality
Activity Date: 2010-09-28 00:00:00
Activity Status Date: Not reported
Activity Group: Compliance Monitoring
Activity Type: Inspection/Evaluation
Activity Status: Not reported

Region Code: 04
Programmatic ID: AIR FL0000001209500203
Facility Registry ID: 110005626723
Air Operating Status Code: OPR
Default Air Classification Code: MAJ
Air Program: Prevention of Significant Deterioration of Air Quality
Activity Date: 2011-09-28 00:00:00
Activity Status Date: Not reported
Activity Group: Compliance Monitoring
Activity Type: Inspection/Evaluation
Activity Status: Not reported

Region Code: 04
Programmatic ID: AIR FL0000001209500203
Facility Registry ID: 110005626723
Air Operating Status Code: OPR
Default Air Classification Code: MAJ
Air Program: Prevention of Significant Deterioration of Air Quality
Activity Date: 2013-02-26 00:00:00
Activity Status Date: Not reported
Activity Group: Compliance Monitoring
Activity Type: Inspection/Evaluation
Activity Status: Not reported

Region Code: 04
Programmatic ID: AIR FL0000001209500203
Facility Registry ID: 110005626723
Air Operating Status Code: OPR
Default Air Classification Code: MAJ
Air Program: Prevention of Significant Deterioration of Air Quality
Activity Date: 2013-05-23 00:00:00
Activity Status Date: Not reported
Activity Group: Compliance Monitoring
Activity Type: Inspection/Evaluation
Activity Status: Not reported

Region Code: 04
Programmatic ID: AIR FL0000001209500203
Facility Registry ID: 110005626723

Map ID
Direction
Distance
Elevation

MAP FINDINGS

Site

Database(s)

EDR ID Number
EPA ID Number

ORLANDO COGEN LIMITED, L.P. (Continued)

1004684422

Air Operating Status Code: OPR
Default Air Classification Code: MAJ
Air Program: Prevention of Significant Deterioration of Air Quality
Activity Date: 2013-08-21 00:00:00
Activity Status Date: Not reported
Activity Group: Compliance Monitoring
Activity Type: Inspection/Evaluation
Activity Status: Not reported

Region Code: 04
Programmatic ID: AIR FL0000001209500203
Facility Registry ID: 110005626723
Air Operating Status Code: OPR
Default Air Classification Code: MAJ
Air Program: Prevention of Significant Deterioration of Air Quality
Activity Date: 2014-05-28 00:00:00
Activity Status Date: Not reported
Activity Group: Compliance Monitoring
Activity Type: Inspection/Evaluation
Activity Status: Not reported

Region Code: 04
Programmatic ID: AIR FL0000001209500203
Facility Registry ID: 110005626723
Air Operating Status Code: OPR
Default Air Classification Code: MAJ
Air Program: Prevention of Significant Deterioration of Air Quality
Activity Date: 2014-07-22 00:00:00
Activity Status Date: Not reported
Activity Group: Compliance Monitoring
Activity Type: Inspection/Evaluation
Activity Status: Not reported

Region Code: 04
Programmatic ID: AIR FL0000001209500203
Facility Registry ID: 110005626723
Air Operating Status Code: OPR
Default Air Classification Code: MAJ
Air Program: State Implementation Plan for National Primary and Secondary Ambient Air Quality Standards
Activity Date: 2015-02-24 00:00:00
Activity Status Date: 2015-07-16 07:18:33
Activity Group: Compliance Monitoring
Activity Type: Inspection/Evaluation
Activity Status: Active

Region Code: 04
Programmatic ID: AIR FL0000001209500203
Facility Registry ID: 110005626723
Air Operating Status Code: OPR
Default Air Classification Code: MAJ
Air Program: State Implementation Plan for National Primary and Secondary Ambient Air Quality Standards
Activity Date: 2015-05-19 00:00:00
Activity Status Date: 2015-07-31 14:25:33
Activity Group: Compliance Monitoring
Activity Type: Inspection/Evaluation
Activity Status: Active

Map ID
Direction
Distance
Elevation

MAP FINDINGS

Site

Database(s)

EDR ID Number
EPA ID Number

ORLANDO COGEN LIMITED, L.P. (Continued)

1004684422

Region Code: 04
Programmatic ID: AIR FL0000001209500203
Facility Registry ID: 110005626723
Air Operating Status Code: OPR
Default Air Classification Code: MAJ
Air Program: State Implementation Plan for National Primary and Secondary Ambient Air Quality Standards
Activity Date: 2015-07-09 00:00:00
Activity Status Date: 2015-08-04 07:48:49
Activity Group: Compliance Monitoring
Activity Type: Inspection/Evaluation
Activity Status: Active

Region Code: 04
Programmatic ID: AIR FL0000001209500203
Facility Registry ID: 110005626723
Air Operating Status Code: OPR
Default Air Classification Code: MAJ
Air Program: State Implementation Plan for National Primary and Secondary Ambient Air Quality Standards
Activity Date: 2016-02-01 00:00:00
Activity Status Date: 2016-02-15 15:28:36
Activity Group: Compliance Monitoring
Activity Type: Inspection/Evaluation
Activity Status: Active

Region Code: 04
Programmatic ID: AIR FL0000001209500203
Facility Registry ID: 110005626723
Air Operating Status Code: OPR
Default Air Classification Code: MAJ
Air Program: State Implementation Plan for National Primary and Secondary Ambient Air Quality Standards
Activity Date: 2016-05-26 00:00:00
Activity Status Date: 2016-06-23 07:13:28
Activity Group: Compliance Monitoring
Activity Type: Inspection/Evaluation
Activity Status: Active

Region Code: 04
Programmatic ID: AIR FL0000001209500203
Facility Registry ID: 110005626723
Air Operating Status Code: OPR
Default Air Classification Code: MAJ
Air Program: State Implementation Plan for National Primary and Secondary Ambient Air Quality Standards
Activity Date: 2016-05-26 00:00:00
Activity Status Date: 2016-08-04 08:10:29
Activity Group: Compliance Monitoring
Activity Type: Inspection/Evaluation
Activity Status: Active

Region Code: 04
Programmatic ID: AIR FL0000001209500203
Facility Registry ID: 110005626723
Air Operating Status Code: OPR
Default Air Classification Code: MAJ
Air Program: State Implementation Plan for National Primary and Secondary Ambient Air Quality Standards
Activity Date: 1997-03-18 00:00:00
Activity Status Date: Not reported
Activity Group: Compliance Monitoring

Map ID
Direction
Distance
Elevation

MAP FINDINGS

Site

Database(s)

EDR ID Number
EPA ID Number

ORLANDO COGEN LIMITED, L.P. (Continued)

1004684422

Activity Type: Inspection/Evaluation
Activity Status: Not reported

Region Code: 04
Programmatic ID: AIR FL0000001209500203
Facility Registry ID: 110005626723
Air Operating Status Code: OPR
Default Air Classification Code: MAJ
Air Program: State Implementation Plan for National Primary and Secondary Ambient Air Quality Standards
Activity Date: 1998-02-25 00:00:00
Activity Status Date: Not reported
Activity Group: Compliance Monitoring
Activity Type: Inspection/Evaluation
Activity Status: Not reported

Region Code: 04
Programmatic ID: AIR FL0000001209500203
Facility Registry ID: 110005626723
Air Operating Status Code: OPR
Default Air Classification Code: MAJ
Air Program: State Implementation Plan for National Primary and Secondary Ambient Air Quality Standards
Activity Date: 1999-02-16 00:00:00
Activity Status Date: Not reported
Activity Group: Compliance Monitoring
Activity Type: Inspection/Evaluation
Activity Status: Not reported

Region Code: 04
Programmatic ID: AIR FL0000001209500203
Facility Registry ID: 110005626723
Air Operating Status Code: OPR
Default Air Classification Code: MAJ
Air Program: State Implementation Plan for National Primary and Secondary Ambient Air Quality Standards
Activity Date: 2000-02-22 00:00:00
Activity Status Date: Not reported
Activity Group: Compliance Monitoring
Activity Type: Inspection/Evaluation
Activity Status: Not reported

Region Code: 04
Programmatic ID: AIR FL0000001209500203
Facility Registry ID: 110005626723
Air Operating Status Code: OPR
Default Air Classification Code: MAJ
Air Program: State Implementation Plan for National Primary and Secondary Ambient Air Quality Standards
Activity Date: 2001-02-19 00:00:00
Activity Status Date: Not reported
Activity Group: Compliance Monitoring
Activity Type: Inspection/Evaluation
Activity Status: Not reported

Region Code: 04
Programmatic ID: AIR FL0000001209500203
Facility Registry ID: 110005626723
Air Operating Status Code: OPR
Default Air Classification Code: MAJ
Air Program: State Implementation Plan for National Primary and Secondary Ambient Air Quality Standards

Map ID
Direction
Distance
Elevation

MAP FINDINGS

Site

Database(s)

EDR ID Number
EPA ID Number

ORLANDO COGEN LIMITED, L.P. (Continued)

1004684422

Activity Date: 2002-03-07 00:00:00
Activity Status Date: Not reported
Activity Group: Compliance Monitoring
Activity Type: Inspection/Evaluation
Activity Status: Not reported

Region Code: 04
Programmatic ID: AIR FL0000001209500203
Facility Registry ID: 110005626723
Air Operating Status Code: OPR
Default Air Classification Code: MAJ
Air Program: State Implementation Plan for National Primary and Secondary Ambient Air Quality Standards
Activity Date: 2002-09-13 00:00:00
Activity Status Date: Not reported
Activity Group: Compliance Monitoring
Activity Type: Inspection/Evaluation
Activity Status: Not reported

Region Code: 04
Programmatic ID: AIR FL0000001209500203
Facility Registry ID: 110005626723
Air Operating Status Code: OPR
Default Air Classification Code: MAJ
Air Program: State Implementation Plan for National Primary and Secondary Ambient Air Quality Standards
Activity Date: 2003-03-11 00:00:00
Activity Status Date: Not reported
Activity Group: Compliance Monitoring
Activity Type: Inspection/Evaluation
Activity Status: Not reported

Region Code: 04
Programmatic ID: AIR FL0000001209500203
Facility Registry ID: 110005626723
Air Operating Status Code: OPR
Default Air Classification Code: MAJ
Air Program: State Implementation Plan for National Primary and Secondary Ambient Air Quality Standards
Activity Date: 2003-07-28 00:00:00
Activity Status Date: Not reported
Activity Group: Compliance Monitoring
Activity Type: Inspection/Evaluation
Activity Status: Not reported

Region Code: 04
Programmatic ID: AIR FL0000001209500203
Facility Registry ID: 110005626723
Air Operating Status Code: OPR
Default Air Classification Code: MAJ
Air Program: State Implementation Plan for National Primary and Secondary Ambient Air Quality Standards
Activity Date: 2003-09-29 00:00:00
Activity Status Date: Not reported
Activity Group: Compliance Monitoring
Activity Type: Inspection/Evaluation
Activity Status: Not reported

Region Code: 04
Programmatic ID: AIR FL0000001209500203
Facility Registry ID: 110005626723

Map ID
Direction
Distance
Elevation

MAP FINDINGS

Site

Database(s)

EDR ID Number
EPA ID Number

ORLANDO COGEN LIMITED, L.P. (Continued)

1004684422

Air Operating Status Code: OPR
Default Air Classification Code: MAJ
Air Program: State Implementation Plan for National Primary and Secondary Ambient Air Quality Standards
Activity Date: 2004-01-22 00:00:00
Activity Status Date: Not reported
Activity Group: Compliance Monitoring
Activity Type: Inspection/Evaluation
Activity Status: Not reported

Region Code: 04
Programmatic ID: AIR FL0000001209500203
Facility Registry ID: 110005626723
Air Operating Status Code: OPR
Default Air Classification Code: MAJ
Air Program: State Implementation Plan for National Primary and Secondary Ambient Air Quality Standards
Activity Date: 2004-03-23 00:00:00
Activity Status Date: Not reported
Activity Group: Compliance Monitoring
Activity Type: Inspection/Evaluation
Activity Status: Not reported

Region Code: 04
Programmatic ID: AIR FL0000001209500203
Facility Registry ID: 110005626723
Air Operating Status Code: OPR
Default Air Classification Code: MAJ
Air Program: State Implementation Plan for National Primary and Secondary Ambient Air Quality Standards
Activity Date: 2004-03-24 00:00:00
Activity Status Date: Not reported
Activity Group: Compliance Monitoring
Activity Type: Inspection/Evaluation
Activity Status: Not reported

Region Code: 04
Programmatic ID: AIR FL0000001209500203
Facility Registry ID: 110005626723
Air Operating Status Code: OPR
Default Air Classification Code: MAJ
Air Program: State Implementation Plan for National Primary and Secondary Ambient Air Quality Standards
Activity Date: 2004-08-09 00:00:00
Activity Status Date: Not reported
Activity Group: Compliance Monitoring
Activity Type: Inspection/Evaluation
Activity Status: Not reported

Region Code: 04
Programmatic ID: AIR FL0000001209500203
Facility Registry ID: 110005626723
Air Operating Status Code: OPR
Default Air Classification Code: MAJ
Air Program: State Implementation Plan for National Primary and Secondary Ambient Air Quality Standards
Activity Date: 2004-09-16 00:00:00
Activity Status Date: Not reported
Activity Group: Compliance Monitoring
Activity Type: Inspection/Evaluation
Activity Status: Not reported

Map ID
Direction
Distance
Elevation

MAP FINDINGS

Site

Database(s)

EDR ID Number
EPA ID Number

ORLANDO COGEN LIMITED, L.P. (Continued)

1004684422

Region Code: 04
Programmatic ID: AIR FL0000001209500203
Facility Registry ID: 110005626723
Air Operating Status Code: OPR
Default Air Classification Code: MAJ
Air Program: State Implementation Plan for National Primary and Secondary Ambient Air Quality Standards
Activity Date: 2005-02-03 00:00:00
Activity Status Date: Not reported
Activity Group: Compliance Monitoring
Activity Type: Inspection/Evaluation
Activity Status: Not reported

Region Code: 04
Programmatic ID: AIR FL0000001209500203
Facility Registry ID: 110005626723
Air Operating Status Code: OPR
Default Air Classification Code: MAJ
Air Program: State Implementation Plan for National Primary and Secondary Ambient Air Quality Standards
Activity Date: 2005-03-30 00:00:00
Activity Status Date: Not reported
Activity Group: Compliance Monitoring
Activity Type: Inspection/Evaluation
Activity Status: Not reported

Region Code: 04
Programmatic ID: AIR FL0000001209500203
Facility Registry ID: 110005626723
Air Operating Status Code: OPR
Default Air Classification Code: MAJ
Air Program: State Implementation Plan for National Primary and Secondary Ambient Air Quality Standards
Activity Date: 2005-03-31 00:00:00
Activity Status Date: Not reported
Activity Group: Compliance Monitoring
Activity Type: Inspection/Evaluation
Activity Status: Not reported

Region Code: 04
Programmatic ID: AIR FL0000001209500203
Facility Registry ID: 110005626723
Air Operating Status Code: OPR
Default Air Classification Code: MAJ
Air Program: State Implementation Plan for National Primary and Secondary Ambient Air Quality Standards
Activity Date: 2005-07-07 00:00:00
Activity Status Date: Not reported
Activity Group: Compliance Monitoring
Activity Type: Inspection/Evaluation
Activity Status: Not reported

Region Code: 04
Programmatic ID: AIR FL0000001209500203
Facility Registry ID: 110005626723
Air Operating Status Code: OPR
Default Air Classification Code: MAJ
Air Program: State Implementation Plan for National Primary and Secondary Ambient Air Quality Standards
Activity Date: 2005-09-27 00:00:00
Activity Status Date: Not reported
Activity Group: Compliance Monitoring

Map ID
Direction
Distance
Elevation

MAP FINDINGS

Site

Database(s)

EDR ID Number
EPA ID Number

ORLANDO COGEN LIMITED, L.P. (Continued)

1004684422

Activity Type: Inspection/Evaluation
Activity Status: Not reported

Region Code: 04
Programmatic ID: AIR FL0000001209500203
Facility Registry ID: 110005626723
Air Operating Status Code: OPR
Default Air Classification Code: MAJ
Air Program: State Implementation Plan for National Primary and Secondary Ambient Air Quality Standards
Activity Date: 2006-02-15 00:00:00
Activity Status Date: Not reported
Activity Group: Compliance Monitoring
Activity Type: Inspection/Evaluation
Activity Status: Not reported

Region Code: 04
Programmatic ID: AIR FL0000001209500203
Facility Registry ID: 110005626723
Air Operating Status Code: OPR
Default Air Classification Code: MAJ
Air Program: State Implementation Plan for National Primary and Secondary Ambient Air Quality Standards
Activity Date: 2006-03-29 00:00:00
Activity Status Date: Not reported
Activity Group: Compliance Monitoring
Activity Type: Inspection/Evaluation
Activity Status: Not reported

Region Code: 04
Programmatic ID: AIR FL0000001209500203
Facility Registry ID: 110005626723
Air Operating Status Code: OPR
Default Air Classification Code: MAJ
Air Program: State Implementation Plan for National Primary and Secondary Ambient Air Quality Standards
Activity Date: 2006-09-27 00:00:00
Activity Status Date: Not reported
Activity Group: Compliance Monitoring
Activity Type: Inspection/Evaluation
Activity Status: Not reported

Region Code: 04
Programmatic ID: AIR FL0000001209500203
Facility Registry ID: 110005626723
Air Operating Status Code: OPR
Default Air Classification Code: MAJ
Air Program: State Implementation Plan for National Primary and Secondary Ambient Air Quality Standards
Activity Date: 2007-04-25 00:00:00
Activity Status Date: Not reported
Activity Group: Compliance Monitoring
Activity Type: Inspection/Evaluation
Activity Status: Not reported

Region Code: 04
Programmatic ID: AIR FL0000001209500203
Facility Registry ID: 110005626723
Air Operating Status Code: OPR
Default Air Classification Code: MAJ
Air Program: State Implementation Plan for National Primary and Secondary Ambient Air Quality Standards

Map ID
Direction
Distance
Elevation

MAP FINDINGS

Site

Database(s)

EDR ID Number
EPA ID Number

ORLANDO COGEN LIMITED, L.P. (Continued)

1004684422

Activity Date: 2007-06-07 00:00:00
Activity Status Date: Not reported
Activity Group: Compliance Monitoring
Activity Type: Inspection/Evaluation
Activity Status: Not reported

Region Code: 04
Programmatic ID: AIR FL0000001209500203
Facility Registry ID: 110005626723
Air Operating Status Code: OPR
Default Air Classification Code: MAJ
Air Program: State Implementation Plan for National Primary and Secondary Ambient Air Quality Standards
Activity Date: 2007-09-28 00:00:00
Activity Status Date: Not reported
Activity Group: Compliance Monitoring
Activity Type: Inspection/Evaluation
Activity Status: Not reported

Region Code: 04
Programmatic ID: AIR FL0000001209500203
Facility Registry ID: 110005626723
Air Operating Status Code: OPR
Default Air Classification Code: MAJ
Air Program: State Implementation Plan for National Primary and Secondary Ambient Air Quality Standards
Activity Date: 2008-02-28 00:00:00
Activity Status Date: Not reported
Activity Group: Compliance Monitoring
Activity Type: Inspection/Evaluation
Activity Status: Not reported

Region Code: 04
Programmatic ID: AIR FL0000001209500203
Facility Registry ID: 110005626723
Air Operating Status Code: OPR
Default Air Classification Code: MAJ
Air Program: State Implementation Plan for National Primary and Secondary Ambient Air Quality Standards
Activity Date: 2008-06-03 00:00:00
Activity Status Date: Not reported
Activity Group: Compliance Monitoring
Activity Type: Inspection/Evaluation
Activity Status: Not reported

Region Code: 04
Programmatic ID: AIR FL0000001209500203
Facility Registry ID: 110005626723
Air Operating Status Code: OPR
Default Air Classification Code: MAJ
Air Program: State Implementation Plan for National Primary and Secondary Ambient Air Quality Standards
Activity Date: 2008-06-04 00:00:00
Activity Status Date: Not reported
Activity Group: Compliance Monitoring
Activity Type: Inspection/Evaluation
Activity Status: Not reported

Region Code: 04
Programmatic ID: AIR FL0000001209500203
Facility Registry ID: 110005626723

Map ID
Direction
Distance
Elevation

MAP FINDINGS

Site

Database(s)

EDR ID Number
EPA ID Number

ORLANDO COGEN LIMITED, L.P. (Continued)

1004684422

Air Operating Status Code: OPR
Default Air Classification Code: MAJ
Air Program: State Implementation Plan for National Primary and Secondary Ambient Air Quality Standards
Activity Date: 2008-09-23 00:00:00
Activity Status Date: Not reported
Activity Group: Compliance Monitoring
Activity Type: Inspection/Evaluation
Activity Status: Not reported

Region Code: 04
Programmatic ID: AIR FL0000001209500203
Facility Registry ID: 110005626723
Air Operating Status Code: OPR
Default Air Classification Code: MAJ
Air Program: State Implementation Plan for National Primary and Secondary Ambient Air Quality Standards
Activity Date: 2009-02-26 00:00:00
Activity Status Date: Not reported
Activity Group: Compliance Monitoring
Activity Type: Inspection/Evaluation
Activity Status: Not reported

Region Code: 04
Programmatic ID: AIR FL0000001209500203
Facility Registry ID: 110005626723
Air Operating Status Code: OPR
Default Air Classification Code: MAJ
Air Program: State Implementation Plan for National Primary and Secondary Ambient Air Quality Standards
Activity Date: 2009-04-07 00:00:00
Activity Status Date: Not reported
Activity Group: Compliance Monitoring
Activity Type: Inspection/Evaluation
Activity Status: Not reported

Region Code: 04
Programmatic ID: AIR FL0000001209500203
Facility Registry ID: 110005626723
Air Operating Status Code: OPR
Default Air Classification Code: MAJ
Air Program: State Implementation Plan for National Primary and Secondary Ambient Air Quality Standards
Activity Date: 2009-04-08 00:00:00
Activity Status Date: Not reported
Activity Group: Compliance Monitoring
Activity Type: Inspection/Evaluation
Activity Status: Not reported

Region Code: 04
Programmatic ID: AIR FL0000001209500203
Facility Registry ID: 110005626723
Air Operating Status Code: OPR
Default Air Classification Code: MAJ
Air Program: State Implementation Plan for National Primary and Secondary Ambient Air Quality Standards
Activity Date: 2009-04-09 00:00:00
Activity Status Date: Not reported
Activity Group: Compliance Monitoring
Activity Type: Inspection/Evaluation
Activity Status: Not reported

Map ID
Direction
Distance
Elevation

MAP FINDINGS

Site

Database(s)

EDR ID Number
EPA ID Number

ORLANDO COGEN LIMITED, L.P. (Continued)

1004684422

Region Code: 04
Programmatic ID: AIR FL0000001209500203
Facility Registry ID: 110005626723
Air Operating Status Code: OPR
Default Air Classification Code: MAJ
Air Program: State Implementation Plan for National Primary and Secondary Ambient Air Quality Standards
Activity Date: 2009-09-24 00:00:00
Activity Status Date: Not reported
Activity Group: Compliance Monitoring
Activity Type: Inspection/Evaluation
Activity Status: Not reported

Region Code: 04
Programmatic ID: AIR FL0000001209500203
Facility Registry ID: 110005626723
Air Operating Status Code: OPR
Default Air Classification Code: MAJ
Air Program: State Implementation Plan for National Primary and Secondary Ambient Air Quality Standards
Activity Date: 2010-04-21 00:00:00
Activity Status Date: Not reported
Activity Group: Compliance Monitoring
Activity Type: Inspection/Evaluation
Activity Status: Not reported

Region Code: 04
Programmatic ID: AIR FL0000001209500203
Facility Registry ID: 110005626723
Air Operating Status Code: OPR
Default Air Classification Code: MAJ
Air Program: State Implementation Plan for National Primary and Secondary Ambient Air Quality Standards
Activity Date: 2010-09-28 00:00:00
Activity Status Date: Not reported
Activity Group: Compliance Monitoring
Activity Type: Inspection/Evaluation
Activity Status: Not reported

Region Code: 04
Programmatic ID: AIR FL0000001209500203
Facility Registry ID: 110005626723
Air Operating Status Code: OPR
Default Air Classification Code: MAJ
Air Program: State Implementation Plan for National Primary and Secondary Ambient Air Quality Standards
Activity Date: 2011-09-28 00:00:00
Activity Status Date: Not reported
Activity Group: Compliance Monitoring
Activity Type: Inspection/Evaluation
Activity Status: Not reported

Region Code: 04
Programmatic ID: AIR FL0000001209500203
Facility Registry ID: 110005626723
Air Operating Status Code: OPR
Default Air Classification Code: MAJ
Air Program: State Implementation Plan for National Primary and Secondary Ambient Air Quality Standards
Activity Date: 2013-02-26 00:00:00
Activity Status Date: Not reported
Activity Group: Compliance Monitoring

Map ID
Direction
Distance
Elevation

MAP FINDINGS

Site

Database(s)

EDR ID Number
EPA ID Number

ORLANDO COGEN LIMITED, L.P. (Continued)

1004684422

Activity Type: Inspection/Evaluation
Activity Status: Not reported

Region Code: 04
Programmatic ID: AIR FL0000001209500203
Facility Registry ID: 110005626723
Air Operating Status Code: OPR
Default Air Classification Code: MAJ
Air Program: State Implementation Plan for National Primary and Secondary Ambient Air Quality Standards
Activity Date: 2013-05-23 00:00:00
Activity Status Date: Not reported
Activity Group: Compliance Monitoring
Activity Type: Inspection/Evaluation
Activity Status: Not reported

Region Code: 04
Programmatic ID: AIR FL0000001209500203
Facility Registry ID: 110005626723
Air Operating Status Code: OPR
Default Air Classification Code: MAJ
Air Program: State Implementation Plan for National Primary and Secondary Ambient Air Quality Standards
Activity Date: 2013-08-21 00:00:00
Activity Status Date: Not reported
Activity Group: Compliance Monitoring
Activity Type: Inspection/Evaluation
Activity Status: Not reported

Region Code: 04
Programmatic ID: AIR FL0000001209500203
Facility Registry ID: 110005626723
Air Operating Status Code: OPR
Default Air Classification Code: MAJ
Air Program: State Implementation Plan for National Primary and Secondary Ambient Air Quality Standards
Activity Date: 2014-05-28 00:00:00
Activity Status Date: Not reported
Activity Group: Compliance Monitoring
Activity Type: Inspection/Evaluation
Activity Status: Not reported

Region Code: 04
Programmatic ID: AIR FL0000001209500203
Facility Registry ID: 110005626723
Air Operating Status Code: OPR
Default Air Classification Code: MAJ
Air Program: State Implementation Plan for National Primary and Secondary Ambient Air Quality Standards
Activity Date: 2014-07-22 00:00:00
Activity Status Date: Not reported
Activity Group: Compliance Monitoring
Activity Type: Inspection/Evaluation
Activity Status: Not reported

Region Code: 04
Programmatic ID: AIR FL0000001209500203
Facility Registry ID: 110005626723
Air Operating Status Code: OPR
Default Air Classification Code: MAJ
Air Program: Title V Permits

Map ID
Direction
Distance
Elevation

MAP FINDINGS

Site

Database(s)

EDR ID Number
EPA ID Number

ORLANDO COGEN LIMITED, L.P. (Continued)

1004684422

Activity Date: 2007-07-26 00:00:00
Activity Status Date: 2007-09-12 00:00:00
Activity Group: Case File
Activity Type: Case File
Activity Status: Resolved

Region Code: 04
Programmatic ID: AIR FL0000001209500203
Facility Registry ID: 110005626723
Air Operating Status Code: OPR
Default Air Classification Code: MAJ
Air Program: Title V Permits
Activity Date: 2014-03-04 00:00:00
Activity Status Date: 2014-03-17 00:00:00
Activity Group: Case File
Activity Type: Case File
Activity Status: Resolved

Region Code: 04
Programmatic ID: AIR FL0000001209500203
Facility Registry ID: 110005626723
Air Operating Status Code: OPR
Default Air Classification Code: MAJ
Air Program: Title V Permits
Activity Date: 2015-02-24 00:00:00
Activity Status Date: 2015-07-16 07:18:33
Activity Group: Compliance Monitoring
Activity Type: Inspection/Evaluation
Activity Status: Active

Region Code: 04
Programmatic ID: AIR FL0000001209500203
Facility Registry ID: 110005626723
Air Operating Status Code: OPR
Default Air Classification Code: MAJ
Air Program: Title V Permits
Activity Date: 2015-05-19 00:00:00
Activity Status Date: 2015-07-31 14:25:33
Activity Group: Compliance Monitoring
Activity Type: Inspection/Evaluation
Activity Status: Active

Region Code: 04
Programmatic ID: AIR FL0000001209500203
Facility Registry ID: 110005626723
Air Operating Status Code: OPR
Default Air Classification Code: MAJ
Air Program: Title V Permits
Activity Date: 2015-07-09 00:00:00
Activity Status Date: 2015-08-04 07:48:49
Activity Group: Compliance Monitoring
Activity Type: Inspection/Evaluation
Activity Status: Active

Region Code: 04
Programmatic ID: AIR FL0000001209500203
Facility Registry ID: 110005626723

Map ID
Direction
Distance
Elevation

MAP FINDINGS

Site

Database(s)

EDR ID Number
EPA ID Number

ORLANDO COGEN LIMITED, L.P. (Continued)

1004684422

Air Operating Status Code: OPR
Default Air Classification Code: MAJ
Air Program: Title V Permits
Activity Date: 2016-02-01 00:00:00
Activity Status Date: 2016-02-15 15:28:36
Activity Group: Compliance Monitoring
Activity Type: Inspection/Evaluation
Activity Status: Active

Region Code: 04
Programmatic ID: AIR FL0000001209500203
Facility Registry ID: 110005626723
Air Operating Status Code: OPR
Default Air Classification Code: MAJ
Air Program: Title V Permits
Activity Date: 2016-05-26 00:00:00
Activity Status Date: 2016-06-23 07:13:28
Activity Group: Compliance Monitoring
Activity Type: Inspection/Evaluation
Activity Status: Active

Region Code: 04
Programmatic ID: AIR FL0000001209500203
Facility Registry ID: 110005626723
Air Operating Status Code: OPR
Default Air Classification Code: MAJ
Air Program: Title V Permits
Activity Date: 2016-05-26 00:00:00
Activity Status Date: 2016-08-04 08:10:29
Activity Group: Compliance Monitoring
Activity Type: Inspection/Evaluation
Activity Status: Active

Region Code: 04
Programmatic ID: AIR FL0000001209500203
Facility Registry ID: 110005626723
Air Operating Status Code: OPR
Default Air Classification Code: MAJ
Air Program: Title V Permits
Activity Date: 2002-03-06 00:00:00
Activity Status Date: Not reported
Activity Group: Compliance Monitoring
Activity Type: Inspection/Evaluation
Activity Status: Not reported

Region Code: 04
Programmatic ID: AIR FL0000001209500203
Facility Registry ID: 110005626723
Air Operating Status Code: OPR
Default Air Classification Code: MAJ
Air Program: Title V Permits
Activity Date: 2002-03-07 00:00:00
Activity Status Date: Not reported
Activity Group: Compliance Monitoring
Activity Type: Inspection/Evaluation
Activity Status: Not reported

Map ID
Direction
Distance
Elevation

MAP FINDINGS

Site

Database(s)

EDR ID Number
EPA ID Number

ORLANDO COGEN LIMITED, L.P. (Continued)

1004684422

Region Code: 04
Programmatic ID: AIR FL0000001209500203
Facility Registry ID: 110005626723
Air Operating Status Code: OPR
Default Air Classification Code: MAJ
Air Program: Title V Permits
Activity Date: 2002-09-11 00:00:00
Activity Status Date: Not reported
Activity Group: Compliance Monitoring
Activity Type: Inspection/Evaluation
Activity Status: Not reported

Region Code: 04
Programmatic ID: AIR FL0000001209500203
Facility Registry ID: 110005626723
Air Operating Status Code: OPR
Default Air Classification Code: MAJ
Air Program: Title V Permits
Activity Date: 2002-09-13 00:00:00
Activity Status Date: Not reported
Activity Group: Compliance Monitoring
Activity Type: Inspection/Evaluation
Activity Status: Not reported

Region Code: 04
Programmatic ID: AIR FL0000001209500203
Facility Registry ID: 110005626723
Air Operating Status Code: OPR
Default Air Classification Code: MAJ
Air Program: Title V Permits
Activity Date: 2003-03-04 00:00:00
Activity Status Date: Not reported
Activity Group: Compliance Monitoring
Activity Type: Inspection/Evaluation
Activity Status: Not reported

Region Code: 04
Programmatic ID: AIR FL0000001209500203
Facility Registry ID: 110005626723
Air Operating Status Code: OPR
Default Air Classification Code: MAJ
Air Program: Title V Permits
Activity Date: 2003-03-11 00:00:00
Activity Status Date: Not reported
Activity Group: Compliance Monitoring
Activity Type: Inspection/Evaluation
Activity Status: Not reported

Region Code: 04
Programmatic ID: AIR FL0000001209500203
Facility Registry ID: 110005626723
Air Operating Status Code: OPR
Default Air Classification Code: MAJ
Air Program: Title V Permits
Activity Date: 2003-03-12 00:00:00
Activity Status Date: Not reported
Activity Group: Compliance Monitoring

Map ID
Direction
Distance
Elevation

MAP FINDINGS

Site

Database(s)

EDR ID Number
EPA ID Number

ORLANDO COGEN LIMITED, L.P. (Continued)

1004684422

Activity Type: Inspection/Evaluation
Activity Status: Not reported

Region Code: 04
Programmatic ID: AIR FL0000001209500203
Facility Registry ID: 110005626723
Air Operating Status Code: OPR
Default Air Classification Code: MAJ
Air Program: Title V Permits
Activity Date: 2003-07-28 00:00:00
Activity Status Date: Not reported
Activity Group: Compliance Monitoring
Activity Type: Inspection/Evaluation
Activity Status: Not reported

Region Code: 04
Programmatic ID: AIR FL0000001209500203
Facility Registry ID: 110005626723
Air Operating Status Code: OPR
Default Air Classification Code: MAJ
Air Program: Title V Permits
Activity Date: 2003-09-29 00:00:00
Activity Status Date: Not reported
Activity Group: Compliance Monitoring
Activity Type: Inspection/Evaluation
Activity Status: Not reported

Region Code: 04
Programmatic ID: AIR FL0000001209500203
Facility Registry ID: 110005626723
Air Operating Status Code: OPR
Default Air Classification Code: MAJ
Air Program: Title V Permits
Activity Date: 2004-01-22 00:00:00
Activity Status Date: Not reported
Activity Group: Compliance Monitoring
Activity Type: Inspection/Evaluation
Activity Status: Not reported

Region Code: 04
Programmatic ID: AIR FL0000001209500203
Facility Registry ID: 110005626723
Air Operating Status Code: OPR
Default Air Classification Code: MAJ
Air Program: Title V Permits
Activity Date: 2004-02-26 00:00:00
Activity Status Date: Not reported
Activity Group: Compliance Monitoring
Activity Type: Inspection/Evaluation
Activity Status: Not reported

Region Code: 04
Programmatic ID: AIR FL0000001209500203
Facility Registry ID: 110005626723
Air Operating Status Code: OPR
Default Air Classification Code: MAJ
Air Program: Title V Permits

Map ID
Direction
Distance
Elevation

MAP FINDINGS

Site

Database(s)

EDR ID Number
EPA ID Number

ORLANDO COGEN LIMITED, L.P. (Continued)

1004684422

Activity Date: 2004-03-23 00:00:00
Activity Status Date: Not reported
Activity Group: Compliance Monitoring
Activity Type: Inspection/Evaluation
Activity Status: Not reported

Region Code: 04
Programmatic ID: AIR FL0000001209500203
Facility Registry ID: 110005626723
Air Operating Status Code: OPR
Default Air Classification Code: MAJ
Air Program: Title V Permits
Activity Date: 2004-03-24 00:00:00
Activity Status Date: Not reported
Activity Group: Compliance Monitoring
Activity Type: Inspection/Evaluation
Activity Status: Not reported

Region Code: 04
Programmatic ID: AIR FL0000001209500203
Facility Registry ID: 110005626723
Air Operating Status Code: OPR
Default Air Classification Code: MAJ
Air Program: Title V Permits
Activity Date: 2004-08-09 00:00:00
Activity Status Date: Not reported
Activity Group: Compliance Monitoring
Activity Type: Inspection/Evaluation
Activity Status: Not reported

Region Code: 04
Programmatic ID: AIR FL0000001209500203
Facility Registry ID: 110005626723
Air Operating Status Code: OPR
Default Air Classification Code: MAJ
Air Program: Title V Permits
Activity Date: 2004-09-16 00:00:00
Activity Status Date: Not reported
Activity Group: Compliance Monitoring
Activity Type: Inspection/Evaluation
Activity Status: Not reported

Region Code: 04
Programmatic ID: AIR FL0000001209500203
Facility Registry ID: 110005626723
Air Operating Status Code: OPR
Default Air Classification Code: MAJ
Air Program: Title V Permits
Activity Date: 2005-02-03 00:00:00
Activity Status Date: Not reported
Activity Group: Compliance Monitoring
Activity Type: Inspection/Evaluation
Activity Status: Not reported

Region Code: 04
Programmatic ID: AIR FL0000001209500203
Facility Registry ID: 110005626723

Map ID
Direction
Distance
Elevation

MAP FINDINGS

Site

Database(s)

EDR ID Number
EPA ID Number

ORLANDO COGEN LIMITED, L.P. (Continued)

1004684422

Air Operating Status Code: OPR
Default Air Classification Code: MAJ
Air Program: Title V Permits
Activity Date: 2005-03-30 00:00:00
Activity Status Date: Not reported
Activity Group: Compliance Monitoring
Activity Type: Inspection/Evaluation
Activity Status: Not reported

Region Code: 04
Programmatic ID: AIR FL0000001209500203
Facility Registry ID: 110005626723
Air Operating Status Code: OPR
Default Air Classification Code: MAJ
Air Program: Title V Permits
Activity Date: 2005-03-31 00:00:00
Activity Status Date: Not reported
Activity Group: Compliance Monitoring
Activity Type: Inspection/Evaluation
Activity Status: Not reported

Region Code: 04
Programmatic ID: AIR FL0000001209500203
Facility Registry ID: 110005626723
Air Operating Status Code: OPR
Default Air Classification Code: MAJ
Air Program: Title V Permits
Activity Date: 2005-05-16 00:00:00
Activity Status Date: Not reported
Activity Group: Compliance Monitoring
Activity Type: Inspection/Evaluation
Activity Status: Not reported

Region Code: 04
Programmatic ID: AIR FL0000001209500203
Facility Registry ID: 110005626723
Air Operating Status Code: OPR
Default Air Classification Code: MAJ
Air Program: Title V Permits
Activity Date: 2005-07-07 00:00:00
Activity Status Date: Not reported
Activity Group: Compliance Monitoring
Activity Type: Inspection/Evaluation
Activity Status: Not reported

Region Code: 04
Programmatic ID: AIR FL0000001209500203
Facility Registry ID: 110005626723
Air Operating Status Code: OPR
Default Air Classification Code: MAJ
Air Program: Title V Permits
Activity Date: 2005-09-27 00:00:00
Activity Status Date: Not reported
Activity Group: Compliance Monitoring
Activity Type: Inspection/Evaluation
Activity Status: Not reported

Map ID
Direction
Distance
Elevation

MAP FINDINGS

Site

Database(s)

EDR ID Number
EPA ID Number

ORLANDO COGEN LIMITED, L.P. (Continued)

1004684422

Region Code: 04
Programmatic ID: AIR FL0000001209500203
Facility Registry ID: 110005626723
Air Operating Status Code: OPR
Default Air Classification Code: MAJ
Air Program: Title V Permits
Activity Date: 2006-02-15 00:00:00
Activity Status Date: Not reported
Activity Group: Compliance Monitoring
Activity Type: Inspection/Evaluation
Activity Status: Not reported

Region Code: 04
Programmatic ID: AIR FL0000001209500203
Facility Registry ID: 110005626723
Air Operating Status Code: OPR
Default Air Classification Code: MAJ
Air Program: Title V Permits
Activity Date: 2006-03-28 00:00:00
Activity Status Date: Not reported
Activity Group: Compliance Monitoring
Activity Type: Inspection/Evaluation
Activity Status: Not reported

Region Code: 04
Programmatic ID: AIR FL0000001209500203
Facility Registry ID: 110005626723
Air Operating Status Code: OPR
Default Air Classification Code: MAJ
Air Program: Title V Permits
Activity Date: 2006-03-29 00:00:00
Activity Status Date: Not reported
Activity Group: Compliance Monitoring
Activity Type: Inspection/Evaluation
Activity Status: Not reported

Region Code: 04
Programmatic ID: AIR FL0000001209500203
Facility Registry ID: 110005626723
Air Operating Status Code: OPR
Default Air Classification Code: MAJ
Air Program: Title V Permits
Activity Date: 2006-09-26 00:00:00
Activity Status Date: Not reported
Activity Group: Compliance Monitoring
Activity Type: Inspection/Evaluation
Activity Status: Not reported

Region Code: 04
Programmatic ID: AIR FL0000001209500203
Facility Registry ID: 110005626723
Air Operating Status Code: OPR
Default Air Classification Code: MAJ
Air Program: Title V Permits
Activity Date: 2006-09-27 00:00:00
Activity Status Date: Not reported
Activity Group: Compliance Monitoring

Map ID
Direction
Distance
Elevation

MAP FINDINGS

Site

Database(s)

EDR ID Number
EPA ID Number

ORLANDO COGEN LIMITED, L.P. (Continued)

1004684422

Activity Type: Inspection/Evaluation
Activity Status: Not reported

Region Code: 04
Programmatic ID: AIR FL0000001209500203
Facility Registry ID: 110005626723
Air Operating Status Code: OPR
Default Air Classification Code: MAJ
Air Program: Title V Permits
Activity Date: 2007-04-25 00:00:00
Activity Status Date: Not reported
Activity Group: Compliance Monitoring
Activity Type: Inspection/Evaluation
Activity Status: Not reported

Region Code: 04
Programmatic ID: AIR FL0000001209500203
Facility Registry ID: 110005626723
Air Operating Status Code: OPR
Default Air Classification Code: MAJ
Air Program: Title V Permits
Activity Date: 2007-06-06 00:00:00
Activity Status Date: Not reported
Activity Group: Compliance Monitoring
Activity Type: Inspection/Evaluation
Activity Status: Not reported

Region Code: 04
Programmatic ID: AIR FL0000001209500203
Facility Registry ID: 110005626723
Air Operating Status Code: OPR
Default Air Classification Code: MAJ
Air Program: Title V Permits
Activity Date: 2007-06-07 00:00:00
Activity Status Date: Not reported
Activity Group: Compliance Monitoring
Activity Type: Inspection/Evaluation
Activity Status: Not reported

Region Code: 04
Programmatic ID: AIR FL0000001209500203
Facility Registry ID: 110005626723
Air Operating Status Code: OPR
Default Air Classification Code: MAJ
Air Program: Title V Permits
Activity Date: 2007-08-27 00:00:00
Activity Status Date: Not reported
Activity Group: Compliance Monitoring
Activity Type: Inspection/Evaluation
Activity Status: Not reported

Region Code: 04
Programmatic ID: AIR FL0000001209500203
Facility Registry ID: 110005626723
Air Operating Status Code: OPR
Default Air Classification Code: MAJ
Air Program: Title V Permits

Map ID
Direction
Distance
Elevation

MAP FINDINGS

Site

Database(s)

EDR ID Number
EPA ID Number

ORLANDO COGEN LIMITED, L.P. (Continued)

1004684422

Activity Date: 2007-09-28 00:00:00
Activity Status Date: Not reported
Activity Group: Compliance Monitoring
Activity Type: Inspection/Evaluation
Activity Status: Not reported

Region Code: 04
Programmatic ID: AIR FL0000001209500203
Facility Registry ID: 110005626723
Air Operating Status Code: OPR
Default Air Classification Code: MAJ
Air Program: Title V Permits
Activity Date: 2008-02-28 00:00:00
Activity Status Date: Not reported
Activity Group: Compliance Monitoring
Activity Type: Inspection/Evaluation
Activity Status: Not reported

Region Code: 04
Programmatic ID: AIR FL0000001209500203
Facility Registry ID: 110005626723
Air Operating Status Code: OPR
Default Air Classification Code: MAJ
Air Program: Title V Permits
Activity Date: 2008-06-03 00:00:00
Activity Status Date: Not reported
Activity Group: Compliance Monitoring
Activity Type: Inspection/Evaluation
Activity Status: Not reported

Region Code: 04
Programmatic ID: AIR FL0000001209500203
Facility Registry ID: 110005626723
Air Operating Status Code: OPR
Default Air Classification Code: MAJ
Air Program: Title V Permits
Activity Date: 2008-06-04 00:00:00
Activity Status Date: Not reported
Activity Group: Compliance Monitoring
Activity Type: Inspection/Evaluation
Activity Status: Not reported

Region Code: 04
Programmatic ID: AIR FL0000001209500203
Facility Registry ID: 110005626723
Air Operating Status Code: OPR
Default Air Classification Code: MAJ
Air Program: Title V Permits
Activity Date: 2008-09-02 00:00:00
Activity Status Date: Not reported
Activity Group: Compliance Monitoring
Activity Type: Inspection/Evaluation
Activity Status: Not reported

Region Code: 04
Programmatic ID: AIR FL0000001209500203
Facility Registry ID: 110005626723

Map ID
Direction
Distance
Elevation

MAP FINDINGS

Site

Database(s)

EDR ID Number
EPA ID Number

ORLANDO COGEN LIMITED, L.P. (Continued)

1004684422

Air Operating Status Code: OPR
Default Air Classification Code: MAJ
Air Program: Title V Permits
Activity Date: 2008-09-23 00:00:00
Activity Status Date: Not reported
Activity Group: Compliance Monitoring
Activity Type: Inspection/Evaluation
Activity Status: Not reported

Region Code: 04
Programmatic ID: AIR FL0000001209500203
Facility Registry ID: 110005626723
Air Operating Status Code: OPR
Default Air Classification Code: MAJ
Air Program: Title V Permits
Activity Date: 2009-02-26 00:00:00
Activity Status Date: Not reported
Activity Group: Compliance Monitoring
Activity Type: Inspection/Evaluation
Activity Status: Not reported

Region Code: 04
Programmatic ID: AIR FL0000001209500203
Facility Registry ID: 110005626723
Air Operating Status Code: OPR
Default Air Classification Code: MAJ
Air Program: Title V Permits
Activity Date: 2009-03-02 00:00:00
Activity Status Date: Not reported
Activity Group: Compliance Monitoring
Activity Type: Inspection/Evaluation
Activity Status: Not reported

Region Code: 04
Programmatic ID: AIR FL0000001209500203
Facility Registry ID: 110005626723
Air Operating Status Code: OPR
Default Air Classification Code: MAJ
Air Program: Title V Permits
Activity Date: 2009-04-07 00:00:00
Activity Status Date: Not reported
Activity Group: Compliance Monitoring
Activity Type: Inspection/Evaluation
Activity Status: Not reported

Region Code: 04
Programmatic ID: AIR FL0000001209500203
Facility Registry ID: 110005626723
Air Operating Status Code: OPR
Default Air Classification Code: MAJ
Air Program: Title V Permits
Activity Date: 2009-04-08 00:00:00
Activity Status Date: Not reported
Activity Group: Compliance Monitoring
Activity Type: Inspection/Evaluation
Activity Status: Not reported

Map ID
Direction
Distance
Elevation

MAP FINDINGS

Site

Database(s)

EDR ID Number
EPA ID Number

ORLANDO COGEN LIMITED, L.P. (Continued)

1004684422

Region Code: 04
Programmatic ID: AIR FL0000001209500203
Facility Registry ID: 110005626723
Air Operating Status Code: OPR
Default Air Classification Code: MAJ
Air Program: Title V Permits
Activity Date: 2009-04-09 00:00:00
Activity Status Date: Not reported
Activity Group: Compliance Monitoring
Activity Type: Inspection/Evaluation
Activity Status: Not reported

Region Code: 04
Programmatic ID: AIR FL0000001209500203
Facility Registry ID: 110005626723
Air Operating Status Code: OPR
Default Air Classification Code: MAJ
Air Program: Title V Permits
Activity Date: 2009-09-24 00:00:00
Activity Status Date: Not reported
Activity Group: Compliance Monitoring
Activity Type: Inspection/Evaluation
Activity Status: Not reported

Region Code: 04
Programmatic ID: AIR FL0000001209500203
Facility Registry ID: 110005626723
Air Operating Status Code: OPR
Default Air Classification Code: MAJ
Air Program: Title V Permits
Activity Date: 2010-04-21 00:00:00
Activity Status Date: Not reported
Activity Group: Compliance Monitoring
Activity Type: Inspection/Evaluation
Activity Status: Not reported

Region Code: 04
Programmatic ID: AIR FL0000001209500203
Facility Registry ID: 110005626723
Air Operating Status Code: OPR
Default Air Classification Code: MAJ
Air Program: Title V Permits
Activity Date: 2010-07-26 00:00:00
Activity Status Date: Not reported
Activity Group: Compliance Monitoring
Activity Type: Inspection/Evaluation
Activity Status: Not reported

Region Code: 04
Programmatic ID: AIR FL0000001209500203
Facility Registry ID: 110005626723
Air Operating Status Code: OPR
Default Air Classification Code: MAJ
Air Program: Title V Permits
Activity Date: 2010-09-28 00:00:00
Activity Status Date: Not reported
Activity Group: Compliance Monitoring

Map ID
Direction
Distance
Elevation

MAP FINDINGS

Site

Database(s)

EDR ID Number
EPA ID Number

ORLANDO COGEN LIMITED, L.P. (Continued)

1004684422

Activity Type: Inspection/Evaluation
Activity Status: Not reported

Region Code: 04
Programmatic ID: AIR FL0000001209500203
Facility Registry ID: 110005626723
Air Operating Status Code: OPR
Default Air Classification Code: MAJ
Air Program: Title V Permits
Activity Date: 2011-03-10 00:00:00
Activity Status Date: Not reported
Activity Group: Compliance Monitoring
Activity Type: Inspection/Evaluation
Activity Status: Not reported

Region Code: 04
Programmatic ID: AIR FL0000001209500203
Facility Registry ID: 110005626723
Air Operating Status Code: OPR
Default Air Classification Code: MAJ
Air Program: Title V Permits
Activity Date: 2011-05-04 00:00:00
Activity Status Date: Not reported
Activity Group: Compliance Monitoring
Activity Type: Inspection/Evaluation
Activity Status: Not reported

Region Code: 04
Programmatic ID: AIR FL0000001209500203
Facility Registry ID: 110005626723
Air Operating Status Code: OPR
Default Air Classification Code: MAJ
Air Program: Title V Permits
Activity Date: 2011-09-28 00:00:00
Activity Status Date: Not reported
Activity Group: Compliance Monitoring
Activity Type: Inspection/Evaluation
Activity Status: Not reported

Region Code: 04
Programmatic ID: AIR FL0000001209500203
Facility Registry ID: 110005626723
Air Operating Status Code: OPR
Default Air Classification Code: MAJ
Air Program: Title V Permits
Activity Date: 2012-03-14 00:00:00
Activity Status Date: Not reported
Activity Group: Compliance Monitoring
Activity Type: Inspection/Evaluation
Activity Status: Not reported

Region Code: 04
Programmatic ID: AIR FL0000001209500203
Facility Registry ID: 110005626723
Air Operating Status Code: OPR
Default Air Classification Code: MAJ
Air Program: Title V Permits

Map ID
Direction
Distance
Elevation

MAP FINDINGS

Site

Database(s)

EDR ID Number
EPA ID Number

ORLANDO COGEN LIMITED, L.P. (Continued)

1004684422

Activity Date: 2012-04-17 00:00:00
Activity Status Date: Not reported
Activity Group: Compliance Monitoring
Activity Type: Inspection/Evaluation
Activity Status: Not reported

Region Code: 04
Programmatic ID: AIR FL0000001209500203
Facility Registry ID: 110005626723
Air Operating Status Code: OPR
Default Air Classification Code: MAJ
Air Program: Title V Permits
Activity Date: 2013-02-26 00:00:00
Activity Status Date: Not reported
Activity Group: Compliance Monitoring
Activity Type: Inspection/Evaluation
Activity Status: Not reported

Region Code: 04
Programmatic ID: AIR FL0000001209500203
Facility Registry ID: 110005626723
Air Operating Status Code: OPR
Default Air Classification Code: MAJ
Air Program: Title V Permits
Activity Date: 2013-03-26 00:00:00
Activity Status Date: Not reported
Activity Group: Compliance Monitoring
Activity Type: Inspection/Evaluation
Activity Status: Not reported

Region Code: 04
Programmatic ID: AIR FL0000001209500203
Facility Registry ID: 110005626723
Air Operating Status Code: OPR
Default Air Classification Code: MAJ
Air Program: Title V Permits
Activity Date: 2013-05-23 00:00:00
Activity Status Date: Not reported
Activity Group: Compliance Monitoring
Activity Type: Inspection/Evaluation
Activity Status: Not reported

Region Code: 04
Programmatic ID: AIR FL0000001209500203
Facility Registry ID: 110005626723
Air Operating Status Code: OPR
Default Air Classification Code: MAJ
Air Program: Title V Permits
Activity Date: 2013-08-21 00:00:00
Activity Status Date: Not reported
Activity Group: Compliance Monitoring
Activity Type: Inspection/Evaluation
Activity Status: Not reported

Region Code: 04
Programmatic ID: AIR FL0000001209500203
Facility Registry ID: 110005626723

Map ID
Direction
Distance
Elevation

MAP FINDINGS

Site

Database(s)

EDR ID Number
EPA ID Number

ORLANDO COGEN LIMITED, L.P. (Continued)

1004684422

Air Operating Status Code: OPR
Default Air Classification Code: MAJ
Air Program: Title V Permits
Activity Date: 2014-03-05 00:00:00
Activity Status Date: Not reported
Activity Group: Compliance Monitoring
Activity Type: Inspection/Evaluation
Activity Status: Not reported

Region Code: 04
Programmatic ID: AIR FL0000001209500203
Facility Registry ID: 110005626723
Air Operating Status Code: OPR
Default Air Classification Code: MAJ
Air Program: Title V Permits
Activity Date: 2014-05-25 00:00:00
Activity Status Date: Not reported
Activity Group: Compliance Monitoring
Activity Type: Inspection/Evaluation
Activity Status: Not reported

Region Code: 04
Programmatic ID: AIR FL0000001209500203
Facility Registry ID: 110005626723
Air Operating Status Code: OPR
Default Air Classification Code: MAJ
Air Program: Title V Permits
Activity Date: 2014-05-28 00:00:00
Activity Status Date: Not reported
Activity Group: Compliance Monitoring
Activity Type: Inspection/Evaluation
Activity Status: Not reported

Region Code: 04
Programmatic ID: AIR FL0000001209500203
Facility Registry ID: 110005626723
Air Operating Status Code: OPR
Default Air Classification Code: MAJ
Air Program: Title V Permits
Activity Date: 2014-07-22 00:00:00
Activity Status Date: Not reported
Activity Group: Compliance Monitoring
Activity Type: Inspection/Evaluation
Activity Status: Not reported

Region Code: 04
Programmatic ID: AIR FL0000001209500203
Facility Registry ID: 110005626723
Air Operating Status Code: OPR
Default Air Classification Code: MAJ
Air Program: Title V Permits
Activity Date: 2007-09-12 00:00:00
Activity Status Date: 2007-09-12 00:00:00
Activity Group: Enforcement Action
Activity Type: Administrative - Formal
Activity Status: Final Order Issued

Map ID
Direction
Distance
Elevation

MAP FINDINGS

Site

Database(s)

EDR ID Number
EPA ID Number

ORLANDO COGEN LIMITED, L.P. (Continued)

1004684422

Region Code: 04
Programmatic ID: AIR FL0000001209500203
Facility Registry ID: 110005626723
Air Operating Status Code: OPR
Default Air Classification Code: MAJ
Air Program: Title V Permits
Activity Date: 2007-07-26 00:00:00
Activity Status Date: 2007-07-26 00:00:00
Activity Group: Enforcement Action
Activity Type: Administrative - Informal
Activity Status: Achieved

Region Code: 04
Programmatic ID: AIR FL0000001209500203
Facility Registry ID: 110005626723
Air Operating Status Code: OPR
Default Air Classification Code: MAJ
Air Program: Title V Permits
Activity Date: 2014-03-04 00:00:00
Activity Status Date: 2014-03-04 00:00:00
Activity Group: Enforcement Action
Activity Type: Administrative - Informal
Activity Status: Achieved

BI431
ENE
< 1/8
0.077 mi.
407 ft.

ORLANDO COGEN LIMITED
8275 EXCHANGE DR
ORLANDO, FL 32809
Site 3 of 5 in cluster BI

FL AST **S107805945**
FL AIRS **N/A**
FL Financial Assurance
FL TIER 2
FL NPDES

Actual:
94 ft.
Focus Map:
5

AST:
Name: ORLANDO COGEN LIMITED
Address: 8275 EXCHANGE DR
Facility ID: 9300977
Facility Status: OPEN
Type Description: Industrial Plant
Facility Phone: 4078511350
DEP Contractor Own: P
Region: STATE
Positioning Method: ADDM
Lat/Long (dms): 28 26 35.08 / 81 24 46.64

Owner:
Owner Id: 38091
Owner Name: ORLANDO COGEN LTD
Owner Address: 8275 EXCHANGE DR
Owner Address 2: Not reported
Owner City,St,Zip: ORLANDO, FL 32809
Owner Contact: MARK NOVOTNAK
Owner Phone: 4078511350

Tank Id: 2
Status: In service
Status Date: 1/1/2006
Install Date: 1/1/2006
Substance: Mineral acid

Map ID
Direction
Distance
Elevation

MAP FINDINGS

Site

Database(s)

EDR ID Number
EPA ID Number

ORLANDO COGEN LIMITED (Continued)

S107805945

Content Description: Mineral Acid
Gallons: 2500
Tank Location: ABOVEGROUND

Construction:

Tank Id: 2
Construction Category: Primary Construction
Construction Description: Steel

Tank Id: 2
Construction Category: Secondary Containment
Construction Description: AST containment

Tank Id: 2
Construction Category: Overfill/Spill
Construction Description: Flow shut-Off

Tank Id: 2
Construction Category: Overfill/Spill
Construction Description: Level gauges/alarms

Monitoring:

Tank ID: 2
Monitoring Description: SPCC Plan

Tank ID: 2
Monitoring Description: Visual inspection of ASTs

Piping:

Tank ID: 2
Piping Category: Miscellaneous Attributes
Piping Description: Suction piping system

Tank ID: 2
Piping Category: Primary Construction
Piping Description: Steel/galvanized metal

Tank ID: 2
Piping Category: Corrosion Protection
Piping Description: External protective coating

Tank ID: 2
Piping Category: Miscellaneous Attributes
Piping Description: Abv, no soil contact

Tank Id: 1
Status: Removed
Status Date: 1/30/2006
Install Date: 3/1/1993
Substance: Mineral acid
Content Description: Mineral Acid
Gallons: 2500
Tank Location: ABOVEGROUND

ORLANDO COGEN LIMITED (Continued)

S107805945

[Click here for Florida Oculus:](#)

AIRS:

Name: ORLANDO COGEN LIMITED, L.P.
Address: 8275 EXCHANGE DR
City,State,Zip: ORLANDO, FL 32809
Facility ID: 950203
Facility Status: A
Office: CDOR
Category: POINT
Owner Name: Orlando Cogen Limited, L.P.
SIC Code: Electric, Gas And Sanitary Services
Title V: Y
Contact Name: David Good
Contact Address: 8275 Exchange Drive
Contact Address 2: Not reported
Contact City: Orlando
Issue Date: 10/01/2018
Contact Zip Code: 32809
Contact Zip4: 7651
Contact Phone: 407-851-1350
Contact EMail: david.good@nsgen.com
Permit Number: 0950203012AV
Expiration Date: 10/01/2023
UTM Zone: 17
UTM North: 3146.1
UTM East: 459.5
Latitude Direction: 28
Latitude Minute: 26
Latitude Second: 23
Longitude Direction: 81
Longitude Minute: 24
Longitude Second: 28

Name: ORLANDO COGEN LIMITED, L.P.
Address: 8275 EXCHANGE DR
City,State,Zip: ORLANDO, FL 32809
Facility ID: 950203
Facility Status: A
Office: CDOR
Category: POINT
Owner Name: Orlando Cogen Limited, L.P.
SIC Code: Electric, Gas And Sanitary Services
Title V: Y
Contact Name: David Good
Contact Address: 8275 Exchange Drive
Contact Address 2: Not reported
Contact City: Orlando
Issue Date: 07/26/2018
Contact Zip Code: 32809
Contact Zip4: 7651
Contact Phone: 407-851-1350
Contact EMail: david.good@nsgen.com
Permit Number: 0950203013AC
Expiration Date: 01/01/2019
UTM Zone: 17

Map ID
Direction
Distance
Elevation

MAP FINDINGS

Site

Database(s)

EDR ID Number
EPA ID Number

ORLANDO COGEN LIMITED (Continued)

S107805945

UTM North: 3146.1
UTM East: 459.5
Latitude Direction: 28
Latitude Minute: 26
Latitude Second: 23
Longitude Direction: 81
Longitude Minute: 24
Longitude Second: 28

Name: ORLANDO COGEN LIMITED, L.P.
Address: 8275 EXCHANGE DR
City,State,Zip: ORLANDO, FL 32809
Facility ID: 950203
Facility Status: A
Office: CDOR
Category: POINT
Owner Name: Orlando Cogen Limited, L.P.
SIC Code: Electric, Gas And Sanitary Services
Title V: Y
Contact Name: David Good
Contact Address: 8275 Exchange Drive
Contact Address 2: Not reported
Contact City: Orlando
Issue Date: 11/04/2013
Contact Zip Code: 32809
Contact Zip4: 7651
Contact Phone: 407-851-1350
Contact EMail: david.good@nsgen.com
Permit Number: 0950203011AV
Expiration Date: 12/31/2018
UTM Zone: 17
UTM North: 3146.1
UTM East: 459.5
Latitude Direction: 28
Latitude Minute: 26
Latitude Second: 23
Longitude Direction: 81
Longitude Minute: 24
Longitude Second: 28

FL Financial Assurance 3:

Region: 3
Facility ID: 9300977
Facility Phone: 4078511350
Facility Status: OPEN
Facility Type: E
Type Description: Industrial Plant
DEP CO: P
Financial Responsibility: EXEMPT-NOT REQUIRED
Insurance Company: Not reported
Effective Date: 04/19/2008
Expire Date: 04/19/2009
Owner ID: 38091
Owner Name: ORLANDO COGEN LTD
Owner Address: 8275 EXCHANGE DR
Owner Address2: Not reported
Owner City,St,Zip: ORLANDO, FL 32809

Map ID
Direction
Distance
Elevation

MAP FINDINGS

Site

Database(s)

EDR ID Number
EPA ID Number

ORLANDO COGEN LIMITED (Continued)

S107805945

Contact: MARK NOVOTNAK
Resp Party Phone: 4078511350

Region: 3
Facility ID: 9300977
Facility Phone: 4078511350
Facility Status: OPEN
Facility Type: E
Type Description: Industrial Plant
DEP CO: P
Financial Responsibility: EXEMPT-NOT REQUIRED
Insurance Company: Not reported
Effective Date: Not reported
Expire Date: Not reported
Owner ID: 38091
Owner Name: ORLANDO COGEN LTD
Owner Address: 8275 EXCHANGE DR
Owner Address2: Not reported
Owner City,St,Zip: ORLANDO, FL 32809
Contact: MARK NOVOTNAK
Resp Party Phone: 4078511350

TIER 2:

Name: ORLANDO COGEN LIMITED
Address: 8275 EXCHANGE DRIVE
City,State,Zip: ORLANDO, FL 32809

Year: 2018
Facility Id: 6367371
Active Date: Not reported
Inactive Date: Not reported
Sale Pending: Not reported
Original Date: Not reported
PLOT Source: Not reported
Latitude: Not reported
Longitude: Not reported
LEPC District: Not reported
Counties: Not reported
SERC: Not reported
Program Level: Not reported
PRIME: Not reported
SIC Code: Not reported
SIC Code 2: Not reported
NAICS Code: 221112
Last Modified Date: 01/11/2019
First Submit Date: 01/11/2019
Data Submitted By: James T. Murray
Company Name: Orlando Cogen Limited, L.P.
Comments: Not reported

Contact:

Contact ID: Not reported
Year: 2018
Facility Id: 6367371
Contact Type: Owner / Operator
Contact Name: Orlando Cogen Limited, L.P.
Contact Title: Not reported

Map ID
Direction
Distance
Elevation

MAP FINDINGS

Site

Database(s)

EDR ID Number
EPA ID Number

ORLANDO COGEN LIMITED (Continued)

S107805945

Contact Phone: Not reported
Contact 24Hr Phone: Not reported
Contact Telephone 2: 4078511350
Contact Telephone 3: Not reported
Contact Telephone 4: Not reported
Contact Telephone 5: Not reported
Contact Telephone 6: Not reported
Contact Email: david.good@nsgen.com

Contact ID: Not reported
Year: 2018
Facility Id: 6367371
Contact Type: Owner / Operator
Contact Name: Orlando Cogen Limited, L.P.
Contact Title: Not reported
Contact Phone: Not reported
Contact 24Hr Phone: Not reported
Contact Telephone 2: 4078511350
Contact Telephone 3: Not reported
Contact Telephone 4: Not reported
Contact Telephone 5: Not reported
Contact Telephone 6: Not reported
Contact Email: david.good@nsgen.com

Contact ID: Not reported
Year: 2018
Facility Id: 6367371
Contact Type: Owner / Operator
Contact Name: Orlando Cogen Limited, L.P.
Contact Title: Not reported
Contact Phone: Not reported
Contact 24Hr Phone: Not reported
Contact Telephone 2: 4078511350
Contact Telephone 3: Not reported
Contact Telephone 4: Not reported
Contact Telephone 5: Not reported
Contact Telephone 6: Not reported
Contact Email: david.good@nsgen.com

Contact ID: Not reported
Year: 2018
Facility Id: 6367371
Contact Type: Owner / Operator
Contact Name: Orlando Cogen Limited, L.P.
Contact Title: Not reported
Contact Phone: Not reported
Contact 24Hr Phone: Not reported
Contact Telephone 2: 4078511350
Contact Telephone 3: Not reported
Contact Telephone 4: Not reported
Contact Telephone 5: Not reported
Contact Telephone 6: Not reported
Contact Email: david.good@nsgen.com

Contact ID: Not reported
Year: 2018
Facility Id: 6367371

Map ID
Direction
Distance
Elevation

MAP FINDINGS

Site

Database(s)

EDR ID Number
EPA ID Number

ORLANDO COGEN LIMITED (Continued)

S107805945

Contact Type: Owner / Operator
Contact Name: Orlando Cogen Limited, L.P.
Contact Title: Not reported
Contact Phone: Not reported
Contact 24Hr Phone: Not reported
Contact Telephone 2: 4078511350
Contact Telephone 3: Not reported
Contact Telephone 4: Not reported
Contact Telephone 5: Not reported
Contact Telephone 6: Not reported
Contact Email: david.good@nsgen.com

Contact ID: Not reported
Year: 2018
Facility Id: 6367371
Contact Type: Owner / Operator
Contact Name: Orlando Cogen Limited, L.P.
Contact Title: Not reported
Contact Phone: Not reported
Contact 24Hr Phone: Not reported
Contact Telephone 2: 4078511350
Contact Telephone 3: Not reported
Contact Telephone 4: Not reported
Contact Telephone 5: Not reported
Contact Telephone 6: Not reported
Contact Email: david.good@nsgen.com

Name: ORLANDO COGEN LIMITED
Address: 8275 EXCHANGE DRIVE
City,State,Zip: ORLANDO, FL 32809

Year: 2017
Facility Id: 6071626
Active Date: Not reported
Inactive Date: Not reported
Sale Pending: Not reported
Original Date: Not reported
PLOT Source: Not reported
Latitude: Not reported
Longitude: Not reported
LEPC District: Not reported
Counties: Not reported
SERC: Not reported
Program Level: Not reported
PRIME: Not reported
SIC Code: 4931
SIC Code 2: Not reported
NAICS Code: 221112
Last Modified Date: 01/12/2018
First Submit Date: 01/12/2018
Data Submitted By: James T. Murray
Company Name: Orlando Cogen Limited, L.P.
Comments: Not reported

Contact:
Contact ID: Not reported

Map ID
Direction
Distance
Elevation

MAP FINDINGS

Site

Database(s)

EDR ID Number
EPA ID Number

ORLANDO COGEN LIMITED (Continued)

S107805945

Year: 2017
Facility Id: 6071626
Contact Type: Emergency Contact
Contact Name: James Murray
Contact Title: Not reported
Contact Phone: 4078511350
Contact 24Hr Phone: Not reported
Contact Telephone 2: 4078511350
Contact Telephone 3: Not reported
Contact Telephone 4: 4078511350
Contact Telephone 5: Not reported
Contact Telephone 6: 4078511350
Contact Email: james.murray@nsgen.com

Name: ORLANDO COGEN LIMITED
Address: 8275 EXCHANGE DRIVE
City,State,Zip: ORLANDO, FL 32809

Year: 2016
Facility Id: 5827759
Active Date: Not reported
Inactive Date: Not reported
Sale Pending: Not reported
Original Date: Not reported
PLOT Source: Not reported
Latitude: Not reported
Longitude: Not reported
LEPC District: Not reported
Counties: Not reported
SERC: Not reported
Program Level: Not reported
PRIME: Not reported
SIC Code: 4931
SIC Code 2: Not reported
NAICS Code: 221112
Last Modified Date: 01/24/2017
First Submit Date: 01/24/2017
Data Submitted By: James T. Murray
Company Name: Orlando Cogen Limited, L.P.
Comments: Not reported

Contact:
Contact ID: Not reported
Year: 2016
Facility Id: 5827759
Contact Type: Emergency Contact
Contact Name: James Murray
Contact Title: Not reported
Contact Phone: 4078511350
Contact 24Hr Phone: Not reported
Contact Telephone 2: 4078511350
Contact Telephone 3: Not reported
Contact Telephone 4: 4078511350
Contact Telephone 5: Not reported
Contact Telephone 6: 4078511350
Contact Email: james.murray@nsgen.com

Map ID
Direction
Distance
Elevation

MAP FINDINGS

Site

Database(s)

EDR ID Number
EPA ID Number

ORLANDO COGEN LIMITED (Continued)

S107805945

Name: ORLANDO COGEN LIMITED
Address: 8275 EXCHANGE DRIVE
City,State,Zip: ORLANDO, FL 32809

Year: 2015
Facility Id: 5372001
Active Date: Not reported
Inactive Date: Not reported
Sale Pending: Not reported
Original Date: Not reported
PLOT Source: Not reported
Latitude: 28.441682
Longitude: -81.412095
LEPC District: Not reported
Counties: Not reported
SERC: Not reported
Program Level: Not reported
PRIME: Not reported
SIC Code: 4931
SIC Code 2: Not reported
NAICS Code: 221112
Last Modified Date: 01/14/2016
First Submit Date: 01/14/2016
Data Submitted By: James T. Murray
Company Name: Orlando Cogen Limited, L.P.
Comments: Not reported

Contact:

Contact ID: Not reported
Year: 2015
Facility Id: 5372001
Contact Type: Emergency Contact
Contact Name: James Murray
Contact Title: Not reported
Contact Phone: 4078511350
Contact 24Hr Phone: Not reported
Contact Telephone 2: 4078511350
Contact Telephone 3: Not reported
Contact Telephone 4: 4078511350
Contact Telephone 5: Not reported
Contact Telephone 6: 4078511350
Contact Email: james.murray@nsgen.com

Name: ORLANDO COGEN LIMITED
Address: 8275 EXCHANGE DRIVE
City,State,Zip: ORLANDO, FL 32809

Year: 2014
Facility Id: 4984681
Active Date: Not reported
Inactive Date: Not reported
Sale Pending: Not reported
Original Date: Not reported
PLOT Source: Not reported
Latitude: 28.441682
Longitude: -81.412095

Map ID
Direction
Distance
Elevation

MAP FINDINGS

Site

Database(s)

EDR ID Number
EPA ID Number

ORLANDO COGEN LIMITED (Continued)

S107805945

LEPC District: Not reported
Counties: Not reported
SERC: Not reported
Program Level: Not reported
PRIME: Not reported
SIC Code: 4931
SIC Code 2: Not reported
NAICS Code: 221112
Last Modified Date: 01/15/2015
First Submit Date: 01/14/2015
Data Submitted By: James T. Murray
Company Name: Northern Star Generation Services Company LLC
Comments: Not reported

Contact:

Contact ID: Not reported
Year: 2014
Facility Id: 4984681
Contact Type: Emergency Contact
Contact Name: James Murray
Contact Title: Not reported
Contact Phone: 4078511350
Contact 24Hr Phone: Not reported
Contact Telephone 2: 4078511350
Contact Telephone 3: Not reported
Contact Telephone 4: Not reported
Contact Telephone 5: Not reported
Contact Telephone 6: Not reported
Contact Email: james.murray@nsgen.com

Name: ORLANDO COGEN LIMITED
Address: 8275 EXCHANGE DRIVE
City,State,Zip: ORLANDO, FL 32809

Year: 2013
Facility Id: 4521587
Active Date: Not reported
Inactive Date: Not reported
Sale Pending: Not reported
Original Date: Not reported
PLOT Source: Not reported
Latitude: 28.2654
Longitude: -81.2475
LEPC District: Not reported
Counties: Not reported
SERC: Not reported
Program Level: Not reported
PRIME: Not reported
SIC Code: 4931
SIC Code 2: Not reported
NAICS Code: 221112
Last Modified Date: 02/11/2014
First Submit Date: 02/11/2014
Data Submitted By: James T. Murray
Company Name: Northern Star Generation Services Company LLC
Comments: Not reported

Map ID
Direction
Distance
Elevation

MAP FINDINGS

Site

Database(s)

EDR ID Number
EPA ID Number

ORLANDO COGEN LIMITED (Continued)

S107805945

Contact:

Contact ID: Not reported
Year: 2013
Facility Id: 4521587
Contact Type: Emergency Contact
Contact Name: David Good
Contact Title: Not reported
Contact Phone: 4078511350
Contact 24Hr Phone: Not reported
Contact Telephone 2: 4078511350
Contact Telephone 3: Not reported
Contact Telephone 4: Not reported
Contact Telephone 5: Not reported
Contact Telephone 6: Not reported
Contact Email: david.good@nsgen.com

Name: ORLANDO COGEN LIMITED
Address: 8275 EXCHANGE DRIVE
City,State,Zip: ORLANDO, FL 32809

Year: 2012
Facility Id: 4035898
Active Date: Not reported
Inactive Date: Not reported
Sale Pending: Not reported
Original Date: Not reported
PLOT Source: Not reported
Latitude: 28.2654
Longitude: -81.2475
LEPC District: Not reported
Counties: Not reported
SERC: Not reported
Program Level: Not reported
PRIME: Not reported
SIC Code: 4931
SIC Code 2: Not reported
NAICS Code: 221112
Last Modified Date: 01/25/2013
First Submit Date: 01/25/2013
Data Submitted By: James T. Murray
Company Name: Northern Star Generation Services Company LLC
Comments: Not reported

Contact:

Contact ID: Not reported
Year: 2012
Facility Id: 4035898
Contact Type: Owner / Operator
Contact Name: Northern Star Generation Services
Contact Title: Not reported
Contact Phone: Not reported
Contact 24Hr Phone: Not reported
Contact Telephone 2: Not reported
Contact Telephone 3: Not reported
Contact Telephone 4: Not reported

Map ID
Direction
Distance
Elevation

MAP FINDINGS

Site

Database(s)

EDR ID Number
EPA ID Number

ORLANDO COGEN LIMITED (Continued)

S107805945

Contact Telephone 5: Not reported
Contact Telephone 6: Not reported
Contact Email: Not reported

Contact ID: Not reported
Year: 2012
Facility Id: 4035898
Contact Type: Emergency Contact
Contact Name: David Good
Contact Title: Not reported
Contact Phone: Not reported
Contact 24Hr Phone: Not reported
Contact Telephone 2: Not reported
Contact Telephone 3: Not reported
Contact Telephone 4: Not reported
Contact Telephone 5: Not reported
Contact Telephone 6: Not reported
Contact Email: david.good@nsgen.com

Contact ID: Not reported
Year: 2012
Facility Id: 4035898
Contact Type: Submitter
Contact Name: James Chaney
Contact Title: Not reported
Contact Phone: Not reported
Contact 24Hr Phone: Not reported
Contact Telephone 2: Not reported
Contact Telephone 3: Not reported
Contact Telephone 4: Not reported
Contact Telephone 5: Not reported
Contact Telephone 6: Not reported
Contact Email: james.chaney@nsgen.com

Contact ID: Not reported
Year: 2012
Facility Id: 4035898
Contact Type: Emergency Contact
Contact Name: James Murray
Contact Title: Not reported
Contact Phone: Not reported
Contact 24Hr Phone: Not reported
Contact Telephone 2: Not reported
Contact Telephone 3: Not reported
Contact Telephone 4: Not reported
Contact Telephone 5: Not reported
Contact Telephone 6: Not reported
Contact Email: james.murray@nsgen.com

Name: ORLANDO COGEN
Address: 8275 EXCHANGE DRIVE
City,State,Zip: ORLANDO, FL 32809

Year: 2011
Facility Id: 3989014

Map ID
Direction
Distance
Elevation

MAP FINDINGS

Site

Database(s)

EDR ID Number
EPA ID Number

ORLANDO COGEN LIMITED (Continued)

S107805945

Active Date: Not reported
Inactive Date: Not reported
Sale Pending: Not reported
Original Date: Not reported
PLOT Source: Not reported
Latitude: 28.44302
Longitude: -81.412950
LEPC District: Not reported
Counties: Not reported
SERC: Not reported
Program Level: Not reported
PRIME: Not reported
SIC Code: Not reported
SIC Code 2: Not reported
NAICS Code: 221112
Last Modified Date: 01/29/2013
First Submit Date: 11/09/2012
Data Submitted By: Florida Division of Emergency Management
Company Name: ORLANDO COGEN LIMITED LP
Comments: Not reported

Contact:

Contact ID: Not reported
Year: 2011
Facility Id: 3989014
Contact Type: Tier II Emergency Contact
Contact Name: Jim Murray
Contact Title: Not reported
Contact Phone: 407-851-1350
Contact 24Hr Phone: Not reported
Contact Telephone 2: Not reported
Contact Telephone 3: Not reported
Contact Telephone 4: Not reported
Contact Telephone 5: Not reported
Contact Telephone 6: Not reported
Contact Email: jim.murray@nsgen.com

Contact ID: Not reported
Year: 2011
Facility Id: 3989014
Contact Type: Tier II Emergency 24 Hour Contact
Contact Name: Jim Murray
Contact Title: Not reported
Contact Phone: 407-851-1350
Contact 24Hr Phone: Not reported
Contact Telephone 2: Not reported
Contact Telephone 3: Not reported
Contact Telephone 4: Not reported
Contact Telephone 5: Not reported
Contact Telephone 6: Not reported
Contact Email: jim.murray@nsgen.com

Contact ID: Not reported
Year: 2011
Facility Id: 3989014
Contact Type: Tier II Secondary 24 Hour Contact
Contact Name: David Good
Contact Title: Not reported

Map ID
Direction
Distance
Elevation

MAP FINDINGS

Site

Database(s)

EDR ID Number
EPA ID Number

ORLANDO COGEN LIMITED (Continued)

S107805945

Contact Phone: 407-851-1350
Contact 24Hr Phone: Not reported
Contact Telephone 2: Not reported
Contact Telephone 3: Not reported
Contact Telephone 4: Not reported
Contact Telephone 5: Not reported
Contact Telephone 6: Not reported
Contact Email: david.good@nsgen.com

Contact ID: Not reported
Year: 2011
Facility Id: 3989014
Contact Type: Tier II Secondary Contact
Contact Name: Jim Murray
Contact Title: Not reported
Contact Phone: 407-851-1350
Contact 24Hr Phone: Not reported
Contact Telephone 2: Not reported
Contact Telephone 3: Not reported
Contact Telephone 4: Not reported
Contact Telephone 5: Not reported
Contact Telephone 6: Not reported
Contact Email: jim.murray@nsgen.com

Contact ID: Not reported
Year: 2011
Facility Id: 3989014
Contact Type: Owner / Operator
Contact Name: Orlando Cogen
Contact Title: Not reported
Contact Phone: 407-851-1350
Contact 24Hr Phone: Not reported
Contact Telephone 2: Not reported
Contact Telephone 3: Not reported
Contact Telephone 4: Not reported
Contact Telephone 5: Not reported
Contact Telephone 6: Not reported
Contact Email: jim.murray@nsgen.com

Name: ORLANDO COGEN
Address: 8275 EXCHANGE DRIVE
City,State,Zip: ORLANDO, FL 32809-

Year: 2010
Facility Id: Not reported
Active Date: Not reported
Inactive Date: Not reported
Sale Pending: Not reported
Original Date: Not reported
PLOT Source: Not reported
Latitude: 28.44302
Longitude: -81.41
LEPC District: Not reported
Counties: Not reported
SERC: Not reported

Map ID
Direction
Distance
Elevation

MAP FINDINGS

Site

Database(s)

EDR ID Number
EPA ID Number

ORLANDO COGEN LIMITED (Continued)

S107805945

Program Level: Not reported
PRIME: Not reported
SIC Code: Not reported
SIC Code 2: Not reported
NAICS Code: Not reported
Last Modified Date: Not reported
First Submit Date: Not reported
Data Submitted By: Not reported
Company Name: Not reported
Comments: Not reported

Chemical Code: 7664939
Chemical Name: Sulfuric acid
Chemical State: LIQUID
Location Name: Entire Facility
Container Code: R
Pressure Code: 1
Temperature Code: 4
Average Quantity: 0
Maximum Quantity: 0
Days On Site: 365

Name: ORLANDO COGEN
Address: 8275 EXCHANGE DRIVE
City,State,Zip: ORLANDO, FL 32809-

Year: 2010
Facility Id: Not reported
Active Date: Not reported
Inactive Date: Not reported
Sale Pending: Not reported
Original Date: Not reported
PLOT Source: Not reported
Latitude: 28.44302
Longitude: -81.41
LEPC District: Not reported
Counties: Not reported
SERC: Not reported
Program Level: Not reported
PRIME: Not reported
SIC Code: Not reported
SIC Code 2: Not reported
NAICS Code: Not reported
Last Modified Date: Not reported
First Submit Date: Not reported
Data Submitted By: Not reported
Company Name: Not reported
Comments: Not reported

Chemical Code: ChemTreat CL-4832
Chemical Name: ChemTreat CL-4832
Chemical State: LIQUID
Location Name: Entire Facility
Container Code: A
Pressure Code: 1
Temperature Code: 4
Average Quantity: 23074

Map ID
Direction
Distance
Elevation

MAP FINDINGS

Site

Database(s)

EDR ID Number
EPA ID Number

ORLANDO COGEN LIMITED (Continued)

S107805945

Maximum Quantity: 23074
Days On Site: 365

[Click this hyperlink](#) while viewing on your computer to access 6 additional FL_TIER2: record(s) in the EDR Site Report.

WASTEWATER:

Facility ID: FLR05B282
Facility Type: Multi-Sector Stormwater GP
Status: Active - Existing, permitted facility/site for which effluent, reclaimed water or wastewater residual discharge into the environment and/or monitoring is taking place.

District Office: TLST
NPDES Permitted Site: Not reported
Environmental Interest: Not reported
Owner Type: Private
Permit Capacity: Not reported
Party Name: David Good, PMTE
Company Name: Consolidated Asset Management Services
RP Address: 919 Milam St
RP Address 2: Ste 2300
RP City,Stat,Zip: Houston TX 77002-5418
Telephone: 4078511350
Email: david.good@nsgen.com
Issue Date: 01/03/2016
Effective Date: 01/03/2016
Expiration Date: 01/02/2021
DOC Description: Generic Permit
Latitude Degrees: 28
Latitude Minutes: 26
Latitude Seconds: 30.91
Longitude Degrees: 81
Longitude Minutes: 24
Longitude Seconds: 45.08
Treatment: Not reported
Decode For Fstatus: Active

BI432
ENE
< 1/8
0.077 mi.
407 ft.

ORLANDO COGEN LIMITED, L.P.
8275 EXCHANGE DRIVE
ORLANDO, FL 32809
Site 4 of 5 in cluster BI

FINDS 1016083708
ECHO N/A

Actual:
94 ft.

FINDS:

Focus Map:
5

Registry ID: 110005626723

Environmental Interest/Information System

CAMDBS (Clean Air Markets Division Business System) is a national information system that supports the implementation of market-based air pollution control programs administered by the Clean Air Markets Division, within the Office of Air and Radiation. These programs include the Acid Rain Program, established by Title IV of the Clean Air Act Amendments of 1990, and regional programs designed reduce the transport of ozone. These emissions trading programs allows regulated facilities (primarily electric utilities) to adopt the most

Map ID
Direction
Distance
Elevation

MAP FINDINGS

Site

Database(s)

EDR ID Number
EPA ID Number

ORLANDO COGEN LIMITED, L.P. (Continued)

1016083708

cost-effective strategies to reduce emissions at their units. Units that reduce their emissions below the number of allowances they hold -- each allowance is equivalent to one ton of sulfur dioxide or nitrogen oxides -- may trade allowances with other units in their system, sell them to other utilities on the open market or through EPA auctions, or bank them to cover emissions in future years. CAMDBS functions include registering responsible officials, establishing allowance accounts, reporting hourly emissions data, and transferring allowances between accounts.

AFS (Aerometric Information Retrieval System (AIRS) Facility Subsystem) replaces the former Compliance Data System (CDS), the National Emission Data System (NEDS), and the Storage and Retrieval of Aerometric Data (SAROAD). AIRS is the national repository for information concerning airborne pollution in the United States. AFS is used to track emissions and compliance data from industrial plants. AFS data are utilized by states to prepare State Implementation Plans to comply with regulatory programs and by EPA as an input for the estimation of total national emissions. AFS is undergoing a major redesign to support facility operating permits required under Title V of the Clean Air Act.

CRITERIA AIR POLLUTANT MAJOR

US National Pollutant Discharge Elimination System (NPDES) module of the Compliance Information System (ICIS) tracks surface water permits issued under the Clean Water Act. Under NPDES, all facilities that discharge pollutants from any point source into waters of the United States are required to obtain a permit. The permit will likely contain limits on what can be discharged, impose monitoring and reporting requirements, and include other provisions to ensure that the discharge does not adversely affect water quality.

US Emissions & Generation Resource Database (EGRID) contains data on emissions and resource mix for virtually every power plant and company that generates electricity in the United States.

RCRAInfo is a national information system that supports the Resource Conservation and Recovery Act (RCRA) program through the tracking of events and activities related to facilities that generate, transport, and treat, store, or dispose of hazardous waste. RCRAInfo allows RCRA program staff to track the notification, permit, compliance, and corrective action activities required under RCRA.

ELECTRIC GENERATOR

AIR MAJOR

Florida Environmental System Today Application (FIESTA) Data Maintenance (FDM) system maintains entity, environmental interest and affiliation data for the State of Florida.

GREENHOUSE GAS REPORTER

US EPA RACT/BACT/LAER Clearinghouse (RBLC) database contains case-specific information on the "Best Available" air pollution technologies that have been required to reduce the emission of air

Map ID
Direction
Distance
Elevation

MAP FINDINGS

Site

Database(s)

EDR ID Number
EPA ID Number

ORLANDO COGEN LIMITED, L.P. (Continued)

1016083708

pollutants from stationary sources (e.g., power plants, steel mills, chemical plants, etc.). RACT, or Reasonably Available Control Technology, is required on existing sources in areas that are not meeting national ambient air quality standards. BACT, or Best Available Control Technology, is required on major new or modified sources in clean areas. LAER, or Lowest Achievable Emission Rate, is required on major new or modified sources in non-attainment areas.

[Click this hyperlink](#) while viewing on your computer to access additional FINDS: detail in the EDR Site Report.

ECHO:

Envid: 1016083708
Registry ID: 110005626723
DFR URL: <http://echo.epa.gov/detailed-facility-report?fid=110005626723>

BI433
ENE
< 1/8
0.077 mi.
407 ft.

FLORIDA GAS TRANSMISSION
8275-A EXCHANGE DR
ORLANDO, FL 32809

RCRA-CESQG **1014467373**
FLT100081603

Site 5 of 5 in cluster BI

Actual:
94 ft.

RCRA-CESQG:

Date form received by agency: 11/30/2010
Facility name: FLORIDA GAS TRANSMISSION
Facility address: 8275-A EXCHANGE DR
ORLANDO, FL 32809
EPA ID: FLT100081603
Mailing address: LUCIEN WAY STE 200
MAITLAND, FL 32751-7047
Contact: JANICE K TAYLOR
Contact address: LUCIEN WAY STE 200
MAITLAND, FL 32751-7047
Contact country: US
Contact telephone: 407-838-7057
Contact email: Not reported
EPA Region: 04
Classification: Conditionally Exempt Small Quantity Generator
Description: Handler: generates 100 kg or less of hazardous waste per calendar month, and accumulates 1000 kg or less of hazardous waste at any time; or generates 1 kg or less of acutely hazardous waste per calendar month, and accumulates at any time: 1 kg or less of acutely hazardous waste; or 100 kg or less of any residue or contaminated soil, waste or other debris resulting from the cleanup of a spill, into or on any land or water, of acutely hazardous waste; or generates 100 kg or less of any residue or contaminated soil, waste or other debris resulting from the cleanup of a spill, into or on any land or water, of acutely hazardous waste during any calendar month, and accumulates at any time: 1 kg or less of acutely hazardous waste; or 100 kg or less of any residue or contaminated soil, waste or other debris resulting from the cleanup of a spill, into or on any land or water, of acutely hazardous waste

Focus Map:
5

Handler Activities Summary:

U.S. importer of hazardous waste: No
Mixed waste (haz. and radioactive): No

Map ID
Direction
Distance
Elevation

MAP FINDINGS

Site

Database(s)

EDR ID Number
EPA ID Number

FLORIDA GAS TRANSMISSION (Continued)

1014467373

Recycler of hazardous waste: No
Transporter of hazardous waste: No
Treater, storer or disposer of HW: No
Underground injection activity: No
On-site burner exemption: No
Furnace exemption: No
Used oil fuel burner: No
Used oil processor: No
User oil refiner: No
Used oil fuel marketer to burner: No
Used oil Specification marketer: No
Used oil transfer facility: No
Used oil transporter: No

Violation Status: No violations found

BD434
East
< 1/8
0.077 mi.
408 ft.

POLYNT COMPOSITES USA INC
10124 ROCKET BLVD
ORLANDO, FL 32824
Site 2 of 9 in cluster BD

FL SPILLS S107800905
FL AIRS N/A
FL TIER 2
FL NPDES

Actual:
89 ft.

SPILLS:
OHMIT Incident Number: 20526
Incident Legacy: 01-11-3517Z
On-Scene Response: No
Criminal Indicator: No
Hurricane Indicator: No
Incident Date: 11/13/2001
Incident Status: Closed
Incident Report Date: Not reported

Focus Map:
9

AIRS:

Name: POLYNT COMPOSITES USA INC
Address: 10124 ROCKET BLVD
City,State,Zip: ORLANDO, FL 32824
Facility ID: 951284
Facility Status: A
Office: CDOR
Category: POINT
Owner Name: Polynt Composites Usa Inc
SIC Code: Chemicals And Allied Products
Title V: N
Contact Name: Ernie Dinkel
Contact Address: 10124 Rocket Boulevard
Contact Address 2: Not reported
Contact City: Orlando
Issue Date: 03/11/2016
Contact Zip Code: 32824
Contact Zip4: Not reported
Contact Phone: 407-563-5502
Contact EMail: ernie.dinkel@polynt.com
Permit Number: 0951284004AF
Expiration Date: 03/11/2021
UTM Zone: 17
UTM North: 3143.54
UTM East: 461.93
Latitude Direction: 28

Map ID
Direction
Distance
Elevation

MAP FINDINGS

Site

Database(s)

EDR ID Number
EPA ID Number

POLYNT COMPOSITES USA INC (Continued)

S107800905

Latitude Minute: 25
Latitude Second: 3.8712
Longitude Direction: 81
Longitude Minute: 23
Longitude Second: 19.3056

Name: POLYNT COMPOSITES USA INC
Address: 10124 ROCKET BLVD
City,State,Zip: ORLANDO, FL 32824
Facility ID: 951284
Facility Status: A
Office: CDOR
Category: POINT
Owner Name: Polynt Composites Usa Inc
SIC Code: Chemicals And Allied Products
Title V: N
Contact Name: Ernie Dinkel
Contact Address: 10124 Rocket Boulevard
Contact Address 2: Not reported
Contact City: Orlando
Issue Date: 11/18/2015
Contact Zip Code: 32824
Contact Zip4: Not reported
Contact Phone: 407-563-5502
Contact EMAIL: ernie.dinkel@polynt.com
Permit Number: 0951284005AF
Expiration Date: 03/31/2016
UTM Zone: 17
UTM North: 3143.54
UTM East: 461.93
Latitude Direction: 28
Latitude Minute: 25
Latitude Second: 3.8712
Longitude Direction: 81
Longitude Minute: 23
Longitude Second: 19.3056

Name: POLYNT COMPOSITES USA INC
Address: 10124 ROCKET BLVD
City,State,Zip: ORLANDO, FL 32824
Facility ID: 951284
Facility Status: A
Office: CDOR
Category: POINT
Owner Name: Polynt Composites Usa Inc
SIC Code: Chemicals And Allied Products
Title V: N
Contact Name: Ernie Dinkel
Contact Address: 10124 Rocket Boulevard
Contact Address 2: Not reported
Contact City: Orlando
Issue Date: 11/18/2015
Contact Zip Code: 32824
Contact Zip4: Not reported
Contact Phone: 407-563-5502
Contact EMAIL: ernie.dinkel@polynt.com
Permit Number: 0951284006AC

Map ID
Direction
Distance
Elevation

MAP FINDINGS

Site

Database(s)

EDR ID Number
EPA ID Number

POLYNT COMPOSITES USA INC (Continued)

S107800905

Expiration Date: 03/31/2016
UTM Zone: 17
UTM North: 3143.54
UTM East: 461.93
Latitude Direction: 28
Latitude Minute: 25
Latitude Second: 3.8712
Longitude Direction: 81
Longitude Minute: 23
Longitude Second: 19.3056

Name: POLYNT COMPOSITES USA INC
Address: 10124 ROCKET BLVD
City,State,Zip: ORLANDO, FL 32824
Facility ID: 951284
Facility Status: A
Office: CDOR
Category: POINT
Owner Name: Polynt Composites Usa Inc
SIC Code: Chemicals And Allied Products
Title V: N
Contact Name: Ernie Dinkel
Contact Address: 10124 Rocket Boulevard
Contact Address 2: Not reported
Contact City: Orlando
Issue Date: 10/06/2014
Contact Zip Code: 32824
Contact Zip4: Not reported
Contact Phone: 407-563-5502
Contact EMail: ernie.dinkel@polynt.com
Permit Number: 0951284003AC
Expiration Date: 09/30/2015
UTM Zone: 17
UTM North: 3143.54
UTM East: 461.93
Latitude Direction: 28
Latitude Minute: 25
Latitude Second: 3.8712
Longitude Direction: 81
Longitude Minute: 23
Longitude Second: 19.3056

TIER 2:

Name: CCP COMPOSITES US LLC
Address: 10124 ROCKET BOULEVARD
City,State,Zip: ORLANDO, FL 32824

Year: 2014
Facility Id: 5003261
Active Date: Not reported
Inactive Date: Not reported
Sale Pending: Not reported
Original Date: Not reported
PLOT Source: Not reported
Latitude: 28.41629
Longitude: -81.388170
LEPC District: Not reported

Map ID
Direction
Distance
Elevation

MAP FINDINGS

Site

Database(s)

EDR ID Number
EPA ID Number

POLYNT COMPOSITES USA INC (Continued)

S107800905

Counties: Not reported
SERC: Not reported
Program Level: Not reported
PRIME: Not reported
SIC Code: Not reported
SIC Code 2: Not reported
NAICS Code: 32551
Last Modified Date: 02/20/2015
First Submit Date: 02/20/2015
Data Submitted By: Phil Daley
Company Name: CCP Composites US LLC
Comments: Not reported

Contact:

Contact ID: Not reported
Year: 2014
Facility Id: 5003261
Contact Type: Emergency Contact
Contact Name: Ernie Dinkel
Contact Title: Not reported
Contact Phone: 407-948-5772
Contact 24Hr Phone: Not reported
Contact Telephone 2: 407-851-3030
Contact Telephone 3: Not reported
Contact Telephone 4: Not reported
Contact Telephone 5: Not reported
Contact Telephone 6: Not reported
Contact Email: ernie.dinkel@ccpcompositesus.com

Name: CCP COMPOSITES US LLC
Address: 10124 ROCKET BOULEVARD
City,State,Zip: ORLANDO, FL 32824

Year: 2013
Facility Id: 4522773
Active Date: Not reported
Inactive Date: Not reported
Sale Pending: Not reported
Original Date: Not reported
PLOT Source: Not reported
Latitude: 28.41629
Longitude: -81.388170
LEPC District: Not reported
Counties: Not reported
SERC: Not reported
Program Level: Not reported
PRIME: Not reported
SIC Code: Not reported
SIC Code 2: Not reported
NAICS Code: 32551
Last Modified Date: 02/20/2014
First Submit Date: 02/20/2014
Data Submitted By: Eric Nelson
Company Name: CCP Composites US LLC
Comments: Not reported

Map ID
Direction
Distance
Elevation

MAP FINDINGS

Site

Database(s)

EDR ID Number
EPA ID Number

POLYNT COMPOSITES USA INC (Continued)

S107800905

Contact:

Contact ID: Not reported
Year: 2013
Facility Id: 4522773
Contact Type: 313 Public Contact
Contact Name: Eric Nelson
Contact Title: Not reported
Contact Phone: 816-391-6324
Contact 24Hr Phone: Not reported
Contact Telephone 2: (816) 391-6324
Contact Telephone 3: Not reported
Contact Telephone 4: Not reported
Contact Telephone 5: Not reported
Contact Telephone 6: Not reported
Contact Email: eric.nelson@ccpcompositesus.com

Name: CCP COMPOSITES US LLC
Address: 10124 ROCKET BOULEVARD
City,State,Zip: ORLANDO, FL 32824

Year: 2012
Facility Id: 4035308
Active Date: Not reported
Inactive Date: Not reported
Sale Pending: Not reported
Original Date: Not reported
PLOT Source: Not reported
Latitude: 28.41629
Longitude: -81.388170
LEPC District: Not reported
Counties: Not reported
SERC: Not reported
Program Level: Not reported
PRIME: Not reported
SIC Code: Not reported
SIC Code 2: Not reported
NAICS Code: 32551
Last Modified Date: 02/08/2013
First Submit Date: 01/24/2013
Data Submitted By: Eric Nelson
Company Name: CCP Composites US LLC
Comments: Not reported

Contact:

Contact ID: Not reported
Year: 2012
Facility Id: 4035308
Contact Type: Tier II Emergency Contact
Contact Name: Ernie Dinkel
Contact Title: Not reported
Contact Phone: 816-391-6000
Contact 24Hr Phone: Not reported
Contact Telephone 2: 407-851-3030
Contact Telephone 3: Not reported
Contact Telephone 4: Not reported

Map ID
Direction
Distance
Elevation

MAP FINDINGS

Site

Database(s)

EDR ID Number
EPA ID Number

POLYNT COMPOSITES USA INC (Continued)

S107800905

Contact Telephone 5: Not reported
Contact Telephone 6: Not reported
Contact Email: ernie.dinkel@ccpcompositesus.com

Contact ID: Not reported
Year: 2012
Facility Id: 4035308
Contact Type: 313 Public Contact
Contact Name: Eric Nelson
Contact Title: Not reported
Contact Phone: (816) 391-6324
Contact 24Hr Phone: Not reported
Contact Telephone 2: Not reported
Contact Telephone 3: Not reported
Contact Telephone 4: Not reported
Contact Telephone 5: Not reported
Contact Telephone 6: Not reported
Contact Email: eric.nelson@ccpcompositesus.com

Contact ID: Not reported
Year: 2012
Facility Id: 4035308
Contact Type: Tier II Secondary 24 Hour Contact
Contact Name: Ernie Dinkel
Contact Title: Not reported
Contact Phone: 407-851-3030
Contact 24Hr Phone: Not reported
Contact Telephone 2: Not reported
Contact Telephone 3: Not reported
Contact Telephone 4: Not reported
Contact Telephone 5: Not reported
Contact Telephone 6: Not reported
Contact Email: ernie.dinkel@ccpcompositesus.com

Contact ID: Not reported
Year: 2012
Facility Id: 4035308
Contact Type: Tier II Secondary Contact
Contact Name: Sherri Zeller
Contact Title: Not reported
Contact Phone: 816-391-6325
Contact 24Hr Phone: Not reported
Contact Telephone 2: Not reported
Contact Telephone 3: Not reported
Contact Telephone 4: Not reported
Contact Telephone 5: Not reported
Contact Telephone 6: Not reported
Contact Email: sherri.zeller@ccpcompositesus.com

Contact ID: Not reported
Year: 2012
Facility Id: 4035308
Contact Type: Owner / Operator
Contact Name: CCP Composites US
Contact Title: Not reported
Contact Phone: 816-391-6000
Contact 24Hr Phone: Not reported

Map ID
Direction
Distance
Elevation

MAP FINDINGS

Site

Database(s)

EDR ID Number
EPA ID Number

POLYNT COMPOSITES USA INC (Continued)

S107800905

Contact Telephone 2: Not reported
Contact Telephone 3: Not reported
Contact Telephone 4: Not reported
Contact Telephone 5: Not reported
Contact Telephone 6: Not reported
Contact Email: eric.nelson@ccpcompositesus.com

Name: CCP COMPOSITES US
Address: 10124 ROCKET BOULEVARD
City,State,Zip: ORLANDO, FL 32824

Year: 2011
Facility Id: 3992603
Active Date: Not reported
Inactive Date: Not reported
Sale Pending: Not reported
Original Date: Not reported
PLOT Source: Not reported
Latitude: 28.41629
Longitude: -81.388170
LEPC District: Not reported
Counties: Not reported
SERC: Not reported
Program Level: Not reported
PRIME: Not reported
SIC Code: Not reported
SIC Code 2: Not reported
NAICS Code: Not reported
Last Modified Date: 11/12/2012
First Submit Date: 11/09/2012
Data Submitted By: Florida Division of Emergency Management
Company Name: CCP Composites US
Comments: Not reported

Contact:
Contact ID: Not reported
Year: 2011
Facility Id: 3992603
Contact Type: Tier II Secondary 24 Hour Contact
Contact Name: Ernie Dinkel
Contact Title: Not reported
Contact Phone: 407-851-3030
Contact 24Hr Phone: Not reported
Contact Telephone 2: Not reported
Contact Telephone 3: Not reported
Contact Telephone 4: Not reported
Contact Telephone 5: Not reported
Contact Telephone 6: Not reported
Contact Email: ernie.dinkel@ccpcompositesus.com

Contact ID: Not reported
Year: 2011
Facility Id: 3992603
Contact Type: Tier II Emergency Contact
Contact Name: Ernie Dinkel
Contact Title: Not reported

Map ID
Direction
Distance
Elevation

MAP FINDINGS

Site

Database(s)

EDR ID Number
EPA ID Number

POLYNT COMPOSITES USA INC (Continued)

S107800905

Contact Phone: 407-851-3030
Contact 24Hr Phone: Not reported
Contact Telephone 2: Not reported
Contact Telephone 3: Not reported
Contact Telephone 4: Not reported
Contact Telephone 5: Not reported
Contact Telephone 6: Not reported
Contact Email: ernie.dinkel@ccpcompositesus.com

Contact ID: Not reported
Year: 2011
Facility Id: 3992603
Contact Type: Tier II Secondary Contact
Contact Name: Mary Dawdy
Contact Title: Not reported
Contact Phone: 816-391-6256
Contact 24Hr Phone: Not reported
Contact Telephone 2: Not reported
Contact Telephone 3: Not reported
Contact Telephone 4: Not reported
Contact Telephone 5: Not reported
Contact Telephone 6: Not reported
Contact Email: mary.dawdy@ccpcompositesus.com

Contact ID: Not reported
Year: 2011
Facility Id: 3992603
Contact Type: 313 Public Contact
Contact Name: Eric Nelson
Contact Title: Not reported
Contact Phone: (816) 391-6324
Contact 24Hr Phone: Not reported
Contact Telephone 2: Not reported
Contact Telephone 3: Not reported
Contact Telephone 4: Not reported
Contact Telephone 5: Not reported
Contact Telephone 6: Not reported
Contact Email: eric.nelson@ccpcompositesus.com

Name: COOK COMPOSITES AND POLYMERS CO
Address: 10124 ROCKET BOULEVARD
City,State,Zip: ORLANDO, FL 32824

Year: 2010
Facility Id: Not reported
Active Date: Not reported
Inactive Date: Not reported
Sale Pending: Not reported
Original Date: Not reported
PLOT Source: Not reported
Latitude: 28.41629
Longitude: -81.39
LEPC District: Not reported
Counties: Not reported
SERC: Not reported

Map ID
Direction
Distance
Elevation

MAP FINDINGS

Site

Database(s)

EDR ID Number
EPA ID Number

POLYNT COMPOSITES USA INC (Continued)

S107800905

Program Level: Not reported
PRIME: Not reported
SIC Code: Not reported
SIC Code 2: Not reported
NAICS Code: Not reported
Last Modified Date: Not reported
First Submit Date: Not reported
Data Submitted By: Not reported
Company Name: Not reported
Comments: Not reported

Chemical Code: POLYESTER RESIN
Chemical Name: POLYESTER RESIN (UNSATURATED) IN STYRENE
Chemical State: LIQUID
Location Name: Entire Facility
Container Code: C
Pressure Code: 1
Temperature Code: 4
Average Quantity: 325879
Maximum Quantity: 496019
Days On Site: 365

Name: COOK COMPOSITES AND POLYMERS CO
Address: 10124 ROCKET BOULEVARD
City,State,Zip: ORLANDO, FL 32824

Year: 2010
Facility Id: Not reported
Active Date: Not reported
Inactive Date: Not reported
Sale Pending: Not reported
Original Date: Not reported
PLOT Source: Not reported
Latitude: 28.41629
Longitude: -81.39
LEPC District: Not reported
Counties: Not reported
SERC: Not reported
Program Level: Not reported
PRIME: Not reported
SIC Code: Not reported
SIC Code 2: Not reported
NAICS Code: Not reported
Last Modified Date: Not reported
First Submit Date: Not reported
Data Submitted By: Not reported
Company Name: Not reported
Comments: Not reported

Chemical Code: 100425
Chemical Name: STYRENE (MONOMER) [VINYL BENZENE]
Chemical State: LIQUID
Location Name: Entire Facility
Container Code: A
Pressure Code: 1
Temperature Code: 4
Average Quantity: 78329

Map ID
Direction
Distance
Elevation

MAP FINDINGS

Site

Database(s)

EDR ID Number
EPA ID Number

POLYNT COMPOSITES USA INC (Continued)

S107800905

Maximum Quantity: 120285
Days On Site: 365

Name: COOK COMPOSITES AND POLYMERS CO
Address: 10124 ROCKET BOULEVARD
City,State,Zip: ORLANDO, FL 32824

Year: 2010
Facility Id: Not reported
Active Date: Not reported
Inactive Date: Not reported
Sale Pending: Not reported
Original Date: Not reported
PLOT Source: Not reported
Latitude: 28.41629
Longitude: -81.39
LEPC District: Not reported
Counties: Not reported
SERC: Not reported
Program Level: Not reported
PRIME: Not reported
SIC Code: Not reported
SIC Code 2: Not reported
NAICS Code: Not reported
Last Modified Date: Not reported
First Submit Date: Not reported
Data Submitted By: Not reported
Company Name: Not reported
Comments: Not reported

Chemical Code: Gelcoat
Chemical Name: Gelcoat (containing styrene)
Chemical State: LIQUID
Location Name: Entire Facility
Container Code: D
Pressure Code: 1
Temperature Code: 4
Average Quantity: 199406
Maximum Quantity: 296353
Days On Site: 365

Name: COOK COMPOSITES AND POLYMERS CO
Address: 10124 ROCKET BOULEVARD
City,State,Zip: ORLANDO, FL 32824

Year: 2010
Facility Id: Not reported
Active Date: Not reported
Inactive Date: Not reported
Sale Pending: Not reported
Original Date: Not reported
PLOT Source: Not reported
Latitude: 28.41629
Longitude: -81.39
LEPC District: Not reported
Counties: Not reported
SERC: Not reported

Map ID
Direction
Distance
Elevation

MAP FINDINGS

Site

Database(s)

EDR ID Number
EPA ID Number

POLYNT COMPOSITES USA INC (Continued)

S107800905

Program Level: Not reported
PRIME: Not reported
SIC Code: Not reported
SIC Code 2: Not reported
NAICS Code: Not reported
Last Modified Date: Not reported
First Submit Date: Not reported
Data Submitted By: Not reported
Company Name: Not reported
Comments: Not reported

Chemical Code: 1332587
Chemical Name: Kaolin [Kaolin Clay] [China Clay] [Ball Clay] [Hydrated Aluminum Silicate]
Chemical State: SOLID
Location Name: Entire Facility
Container Code: J
Pressure Code: 1
Temperature Code: 4
Average Quantity: 18186
Maximum Quantity: 29166
Days On Site: 365

Name: COOK COMPOSITES AND POLYMERS CO
Address: 10124 ROCKET BOULEVARD
City,State,Zip: ORLANDO, FL 32824

Year: 2010
Facility Id: Not reported
Active Date: Not reported
Inactive Date: Not reported
Sale Pending: Not reported
Original Date: Not reported
PLOT Source: Not reported
Latitude: 28.41629
Longitude: -81.39
LEPC District: Not reported
Counties: Not reported
SERC: Not reported
Program Level: Not reported
PRIME: Not reported
SIC Code: Not reported
SIC Code 2: Not reported
NAICS Code: Not reported
Last Modified Date: Not reported
First Submit Date: Not reported
Data Submitted By: Not reported
Company Name: Not reported
Comments: Not reported

Chemical Code: 14807966
Chemical Name: MAGNESIUM SILICATE [TALC]
Chemical State: SOLID
Location Name: Entire Facility
Container Code: J
Pressure Code: 1
Temperature Code: 4
Average Quantity: 62102

Map ID
Direction
Distance
Elevation

MAP FINDINGS

Site

Database(s)

EDR ID Number
EPA ID Number

POLYNT COMPOSITES USA INC (Continued)

S107800905

Maximum Quantity: 107601
Days On Site: 365

Name: COOK COMPOSITES AND POLYMERS CO
Address: 10124 ROCKET BOULEVARD
City,State,Zip: ORLANDO, FL 32824

Year: 2010
Facility Id: Not reported
Active Date: Not reported
Inactive Date: Not reported
Sale Pending: Not reported
Original Date: Not reported
PLOT Source: Not reported
Latitude: 28.41629
Longitude: -81.39
LEPC District: Not reported
Counties: Not reported
SERC: Not reported
Program Level: Not reported
PRIME: Not reported
SIC Code: Not reported
SIC Code 2: Not reported
NAICS Code: Not reported
Last Modified Date: Not reported
First Submit Date: Not reported
Data Submitted By: Not reported
Company Name: Not reported
Comments: Not reported

Chemical Code: 7727379
Chemical Name: Nitrogen
Chemical State: GAS
Location Name: Entire Facility
Container Code: A
Pressure Code: 2
Temperature Code: 6
Average Quantity: 5000
Maximum Quantity: 17600
Days On Site: 365

[Click this hyperlink](#) while viewing on your computer to access 4 additional FL_TIER2: record(s) in the EDR Site Report.

WASTEWATER:

Facility ID: FLR05B311
Facility Type: Multi-Sector Stormwater GP
Status: Active - Existing, permitted facility/site for which effluent, reclaimed water or wastewater residual discharge into the environment and/or monitoring is taking place.

District Office: TLST
NPDES Permitted Site: Not reported
Environmental Interest: Not reported
Owner Type: Private
Permit Capacity: Not reported
Party Name: Greg Geary, Vice President of Operations

Map ID
Direction
Distance
Elevation

MAP FINDINGS

Site

Database(s)

EDR ID Number
EPA ID Number

POLYNT COMPOSITES USA INC (Continued)

S107800905

Company Name: CCP Composites US LLC
RP Address: Po Box 419389
RP Address 2: Not reported
RP City,Stat,Zip: Kansas City MO 64141-6389
Telephone: 8163916317
Email: greg.geary@ccpcompositesus.com
Issue Date: 02/04/2012
Effective Date: 02/04/2012
Expiration Date: 02/03/2017
DOC Description: Generic Permit
Latitude Degrees: 28
Latitude Minutes: 25
Latitude Seconds: 0
Longitude Degrees: 81
Longitude Minutes: 23
Longitude Seconds: 0
Treatment: Not reported
Decode For Fstatus: Active

BD435 **CCP COMPOSITES US**
East **10124 ROCKET BLVD.**
< 1/8 **ORLANDO, FL 32824**
0.077 mi.
408 ft. **Site 3 of 9 in cluster BD**

TSCA **1016948610**
N/A

Actual:
89 ft.

Focus Map:
9

[Click this hyperlink](#) while viewing on your computer to access additional TSCA detail in the EDR Site Report.

BD436 **POLYNT COMPOSITES USA INC**
East **10124 ROCKET BLVD.**
< 1/8 **ORLANDO, FL 32824**
0.077 mi.
408 ft. **Site 4 of 9 in cluster BD**

RCRA-LQG **1000359064**
TRIS **32824MRCNC685RO**
US AIRS
FINDS
ECHO

Actual:
89 ft.

Focus Map:
9

RCRA-LQG:
Date form received by agency: 03/29/2018
Facility name: POLYNT COMPOSITES USA INC
Facility address: 10124 ROCKET BLVD
ORLANDO, FL 32824-8565
EPA ID: FLD980711378
Contact: ROBERT USAB
Contact address: 99 E COTTAGE AVENUE
CARPENTERSVILLE, IL 60110-0000
Contact country: US
Contact telephone: 847-836-3730
Contact email: ROBERT.USAB@POLYNT.COM
EPA Region: 04
Land type: Private
Classification: Large Quantity Generator
Description: Handler: generates 1,000 kg or more of hazardous waste during any calendar month; or generates more than 1 kg of acutely hazardous waste during any calendar month; or generates more than 100 kg of any

Map ID
Direction
Distance
Elevation

MAP FINDINGS

Site

Database(s)

EDR ID Number
EPA ID Number

POLYNT COMPOSITES USA INC (Continued)

1000359064

residue or contaminated soil, waste or other debris resulting from the cleanup of a spill, into or on any land or water, of acutely hazardous waste during any calendar month; or generates 1 kg or less of acutely hazardous waste during any calendar month, and accumulates more than 1 kg of acutely hazardous waste at any time; or generates 100 kg or less of any residue or contaminated soil, waste or other debris resulting from the cleanup of a spill, into or on any land or water, of acutely hazardous waste during any calendar month, and accumulates more than 100 kg of that material at any time

Owner/Operator Summary:

Owner/operator name: CCP COMPOSITES US LLC
Owner/operator address: PO BOX 419389
KANSAS CITY, MO 64141
Owner/operator country: US
Owner/operator telephone: 816-391-6324
Owner/operator email: Not reported
Owner/operator fax: Not reported
Owner/operator extension: Not reported
Legal status: Private
Owner/Operator Type: Operator
Owner/Op start date: 01/01/1990
Owner/Op end date: 12/18/1992

Owner/operator name: POLYNT COMPOSITES USA INC
Owner/operator address: 99 E COTTAGE AVENUE
CARPENTERSVILLE, IL 60110
Owner/operator country: US
Owner/operator telephone: 847-836-3730
Owner/operator email: Not reported
Owner/operator fax: Not reported
Owner/operator extension: Not reported
Legal status: Private
Owner/Operator Type: Operator
Owner/Op start date: 01/01/1990
Owner/Op end date: Not reported

Owner/operator name: ERNIE DINKEL
Owner/operator address: 10124 ROCKET BLVD
ORLANDO, FL 32824
Owner/operator country: US
Owner/operator telephone: 407-851-3030
Owner/operator email: Not reported
Owner/operator fax: Not reported
Owner/operator extension: Not reported
Legal status: Private
Owner/Operator Type: Operator
Owner/Op start date: 09/15/2003
Owner/Op end date: 09/22/2011

Owner/operator name: CRAIG BOSTWICK
Owner/operator address: PO BOX 419389
KANSAS CITY, MO 64141
Owner/operator country: US
Owner/operator telephone: Not reported
Owner/operator email: Not reported
Owner/operator fax: Not reported

Map ID
Direction
Distance
Elevation

MAP FINDINGS

Site

Database(s)

EDR ID Number
EPA ID Number

POLYNT COMPOSITES USA INC (Continued)

1000359064

Owner/operator extension: Not reported
Legal status: Private
Owner/Operator Type: Owner
Owner/Op start date: 03/10/2005
Owner/Op end date: 03/03/2008

Owner/operator name: COOK COMPOSITES & POLYMERS CO
Owner/operator address: PO BOX 419389
KANSAS CITY, MO 64141

Owner/operator country: US
Owner/operator telephone: 816-391-6000
Owner/operator email: Not reported
Owner/operator fax: Not reported
Owner/operator extension: Not reported
Legal status: Private
Owner/Operator Type: Owner
Owner/Op start date: 06/15/1990
Owner/Op end date: 10/03/2011

Owner/operator name: CCP COMPOSITES US LLC
Owner/operator address: PO BOX 419389
KANSAS CITY, MO 64141

Owner/operator country: US
Owner/operator telephone: 816-391-6256
Owner/operator email: Not reported
Owner/operator fax: Not reported
Owner/operator extension: Not reported
Legal status: Private
Owner/Operator Type: Owner
Owner/Op start date: 12/18/1992
Owner/Op end date: 12/01/2014

Owner/operator name: POLYNT COMPOSITES USA INC
Owner/operator address: 99 E COTTAGE AVENUE
CARPENTERSVILLE, IL 60110

Owner/operator country: US
Owner/operator telephone: 847-836-3730
Owner/operator email: Not reported
Owner/operator fax: Not reported
Owner/operator extension: Not reported
Legal status: Private
Owner/Operator Type: Owner
Owner/Op start date: 12/01/2014
Owner/Op end date: Not reported

Handler Activities Summary:

U.S. importer of hazardous waste: No
Mixed waste (haz. and radioactive): No
Recycler of hazardous waste: No
Transporter of hazardous waste: No
Treater, storer or disposer of HW: No
Underground injection activity: No
On-site burner exemption: No
Furnace exemption: No
Used oil fuel burner: No
Used oil processor: No
User oil refiner: No

Map ID
Direction
Distance
Elevation

MAP FINDINGS

Site

Database(s)

EDR ID Number
EPA ID Number

POLYNT COMPOSITES USA INC (Continued)

1000359064

Used oil fuel marketer to burner: No
Used oil Specification marketer: No
Used oil transfer facility: No
Used oil transporter: No

Historical Generators:

Date form received by agency: 03/29/2018
Site name: POLYNT COMPOSITES USA INC
Classification: Large Quantity Generator

Date form received by agency: 03/11/2016
Site name: POLYNT COMPOSITES USA INC
Classification: Large Quantity Generator

Date form received by agency: 03/08/2016
Site name: POLYNT COMPOSITES USA INC
Classification: Large Quantity Generator

Date form received by agency: 05/18/2015
Site name: POLYNT COMPOSITES USA INC
Classification: Large Quantity Generator

Date form received by agency: 03/11/2015
Site name: POLYNT COMPOSITES USA INC
Classification: Large Quantity Generator

Date form received by agency: 02/26/2014
Site name: CCP COMPOSITES US LLC
Classification: Large Quantity Generator

Date form received by agency: 02/24/2014
Site name: CCP COMPOSITES US
Classification: Large Quantity Generator

Date form received by agency: 12/17/2012
Site name: CCP COMPOSITES US
Classification: Large Quantity Generator

Date form received by agency: 03/02/2012
Site name: CCP COMPOSITES US
Classification: Large Quantity Generator

Date form received by agency: 03/01/2012
Site name: CCP COMPOSITES US
Classification: Large Quantity Generator

Date form received by agency: 09/22/2011
Site name: CCP COMPOSITES US
Classification: Large Quantity Generator

Date form received by agency: 08/17/2010
Site name: CCP COMPOSITES US
Classification: Large Quantity Generator

Date form received by agency: 04/08/2010
Site name: COOK COMPOSITES AND POLYMERS CO.
Classification: Large Quantity Generator

Map ID
Direction
Distance
Elevation

MAP FINDINGS

Site

Database(s)

EDR ID Number
EPA ID Number

POLYNT COMPOSITES USA INC (Continued)

1000359064

Date form received by agency: 04/02/2010
Site name: COOK COMPOSITES & POLYMERS CO
Classification: Large Quantity Generator

Date form received by agency: 02/28/2008
Site name: COOK COMPOSITES AND POLYMERS CO.
Classification: Large Quantity Generator

Date form received by agency: 02/27/2006
Site name: COOK COMPOSITES AND POLYMERS CO.
Classification: Large Quantity Generator

Date form received by agency: 02/27/2004
Site name: COOK COMPOSITES AND POLYMERS CO
Classification: Large Quantity Generator

Date form received by agency: 02/15/2002
Site name: COOK COMPOSITES AND POLYMERS CO
Classification: Large Quantity Generator

Date form received by agency: 02/21/2000
Site name: COOK COMPOSITES AND POLYMERS
Classification: Large Quantity Generator

Date form received by agency: 01/07/1998
Site name: COOK COMPOSITES AND POLYMERS CO.
Classification: Large Quantity Generator

Date form received by agency: 02/16/1996
Site name: COOK COMPOSITES & POLYMERS
Classification: Large Quantity Generator

Date form received by agency: 02/16/1994
Site name: COOK COMPOSITES & POLYMERS
Classification: Large Quantity Generator

Date form received by agency: 02/24/1992
Site name: AMERICAN COLORS INC
Classification: Large Quantity Generator

Date form received by agency: 03/01/1990
Site name: AMERICAN COLORS INC
Classification: Large Quantity Generator

Hazardous Waste Summary:

. Waste code: D001
. Waste name: IGNITABLE WASTE

. Waste code: D003
. Waste name: REACTIVE WASTE

. Waste code: D035
. Waste name: METHYL ETHYL KETONE

. Waste code: F003
. Waste name: THE FOLLOWING SPENT NONHALOGENATED SOLVENTS: XYLENE, ACETONE, ETHYL

Map ID
Direction
Distance
Elevation

MAP FINDINGS

Site

Database(s)

EDR ID Number
EPA ID Number

POLYNT COMPOSITES USA INC (Continued)

1000359064

ACETATE, ETHYL BENZENE, ETHYL ETHER, METHYL ISOBUTYL KETONE, N-BUTYL ALCOHOL, CYCLOHEXANONE, AND METHANOL; ALL SPENT SOLVENT MIXTURES/BLENDS CONTAINING, BEFORE USE, ONLY THE ABOVE SPENT NONHALOGENATED SOLVENTS; AND ALL SPENT SOLVENT MIXTURES/BLENDS CONTAINING, BEFORE USE, ONE OR MORE OF THE ABOVE NONHALOGENATED SOLVENTS, AND A TOTAL OF TEN PERCENT OR MORE (BY VOLUME) OF ONE OR MORE OF THOSE SOLVENTS LISTED IN F001, F002, F004, AND F005; AND STILL BOTTOMS FROM THE RECOVERY OF THESE SPENT SOLVENTS AND SPENT SOLVENT MIXTURES.

Biennial Reports:

Last Biennial Reporting Year: 2017

Annual Waste Handled:

Waste code: D001
Waste name: IGNITABLE HAZARDOUS WASTES ARE THOSE WASTES WHICH HAVE A FLASHPOINT OF LESS THAN 140 DEGREES FAHRENHEIT AS DETERMINED BY A PENSKY-MARTENS CLOSED CUP FLASH POINT TESTER. ANOTHER METHOD OF DETERMINING THE FLASH POINT OF A WASTE IS TO REVIEW THE MATERIAL SAFETY DATA SHEET, WHICH CAN BE OBTAINED FROM THE MANUFACTURER OR DISTRIBUTOR OF THE MATERIAL. LACQUER THINNER IS AN EXAMPLE OF A COMMONLY USED SOLVENT WHICH WOULD BE CONSIDERED AS IGNITABLE HAZARDOUS WASTE.
Amount (Lbs): 300675.9

Waste code: D035
Waste name: METHYL ETHYL KETONE
Amount (Lbs): 141.3

Waste code: F003
Waste name: THE FOLLOWING SPENT NON-HALOGENATED SOLVENTS: XYLENE, ACETONE, ETHYL ACETATE, ETHYL BENZENE, ETHYL ETHER, METHYL ISOBUTYL KETONE, N-BUTYL ALCOHOL, CYCLOHEXANONE, AND METHANOL; ALL SPENT SOLVENT MIXTURES/BLENDS CONTAINING, BEFORE USE, ONLY THE ABOVE SPENT NON-HALOGENATED SOLVENTS; AND ALL SPENT SOLVENT MIXTURES/BLENDS CONTAINING, BEFORE USE, ONE OR MORE OF THE ABOVE NON-HALOGENATED SOLVENTS, AND, A TOTAL OF TEN PERCENT OR MORE (BY VOLUME) OF ONE OR MORE OF THOSE SOLVENTS LISTED IN F001, F002, F004, AND F005, AND STILL BOTTOMS FROM THE RECOVERY OF THESE SPENT SOLVENTS AND SPENT SOLVENT MIXTURES.
Amount (Lbs): 28057.6

Facility Has Received Notices of Violations:

Regulation violated: 265.31
Area of violation: TSD IS-Preparedness and Prevention
Date violation determined: 08/17/2010
Date achieved compliance: 10/07/2010
Violation lead agency: State
Enforcement action: DEP NON-COMPLIANCE LETTER
Enforcement action date: 09/07/2010
Enf. disposition status: Not reported
Enf. disp. status date: Not reported
Enforcement lead agency: State
Proposed penalty amount: Not reported
Final penalty amount: Not reported
Paid penalty amount: Not reported

Map ID
Direction
Distance
Elevation

MAP FINDINGS

Site

Database(s)

EDR ID Number
EPA ID Number

POLYNT COMPOSITES USA INC (Continued)

1000359064

Regulation violated: GGR:40 CFR 265.16
Area of violation: TSD IS-General Facility Standards
Date violation determined: 01/10/2001
Date achieved compliance: 06/06/2001
Violation lead agency: State
Enforcement action: DEP MEETING
Enforcement action date: 03/29/2001
Enf. disposition status: Not reported
Enf. disp. status date: Not reported
Enforcement lead agency: State
Proposed penalty amount: Not reported
Final penalty amount: Not reported
Paid penalty amount: Not reported

Regulation violated: DLB:40 CFR 268
Area of violation: LDR - General
Date violation determined: 01/10/2001
Date achieved compliance: 06/06/2001
Violation lead agency: State
Enforcement action: DEP WARNING LETTER
Enforcement action date: 02/12/2001
Enf. disposition status: Not reported
Enf. disp. status date: Not reported
Enforcement lead agency: State
Proposed penalty amount: Not reported
Final penalty amount: Not reported
Paid penalty amount: Not reported

Regulation violated: DPP:40 CFR 265.37 :Previous citatio
Area of violation: TSD IS-Thermal Treatment
Date violation determined: 01/10/2001
Date achieved compliance: 06/06/2001
Violation lead agency: State
Enforcement action: DEP MEETING
Enforcement action date: 03/29/2001
Enf. disposition status: Not reported
Enf. disp. status date: Not reported
Enforcement lead agency: State
Proposed penalty amount: Not reported
Final penalty amount: Not reported
Paid penalty amount: Not reported

Regulation violated: DPP:40 CFR 265.37 :Previous citatio
Area of violation: TSD IS-Thermal Treatment
Date violation determined: 01/10/2001
Date achieved compliance: 06/06/2001
Violation lead agency: State
Enforcement action: DEP SHORT FORM CONSENT ORDER
Enforcement action date: 06/06/2001
Enf. disposition status: Not reported
Enf. disp. status date: Not reported
Enforcement lead agency: State
Proposed penalty amount: Not reported
Final penalty amount: Not reported
Paid penalty amount: Not reported

Regulation violated: DLB:40 CFR 268

Map ID
Direction
Distance
Elevation

MAP FINDINGS

Site

Database(s)

EDR ID Number
EPA ID Number

POLYNT COMPOSITES USA INC (Continued)

1000359064

Area of violation: LDR - General
Date violation determined: 01/10/2001
Date achieved compliance: 06/06/2001
Violation lead agency: State
Enforcement action: DEP MEETING
Enforcement action date: 03/29/2001
Enf. disposition status: Not reported
Enf. disp. status date: Not reported
Enforcement lead agency: State
Proposed penalty amount: Not reported
Final penalty amount: Not reported
Paid penalty amount: Not reported

Regulation violated: DLB:40 CFR 268
Area of violation: LDR - General
Date violation determined: 01/10/2001
Date achieved compliance: 06/06/2001
Violation lead agency: State
Enforcement action: DEP SHORT FORM CONSENT ORDER
Enforcement action date: 06/06/2001
Enf. disposition status: Not reported
Enf. disp. status date: Not reported
Enforcement lead agency: State
Proposed penalty amount: Not reported
Final penalty amount: Not reported
Paid penalty amount: Not reported

Regulation violated: GGR:40 CFR 265.16
Area of violation: TSD IS-General Facility Standards
Date violation determined: 01/10/2001
Date achieved compliance: 06/06/2001
Violation lead agency: State
Enforcement action: DEP SHORT FORM CONSENT ORDER
Enforcement action date: 06/06/2001
Enf. disposition status: Not reported
Enf. disp. status date: Not reported
Enforcement lead agency: State
Proposed penalty amount: Not reported
Final penalty amount: Not reported
Paid penalty amount: Not reported

Regulation violated: DPP:40 CFR 265.37 :Previous citatio
Area of violation: TSD IS-Thermal Treatment
Date violation determined: 01/10/2001
Date achieved compliance: 06/06/2001
Violation lead agency: State
Enforcement action: DEP WARNING LETTER
Enforcement action date: 02/12/2001
Enf. disposition status: Not reported
Enf. disp. status date: Not reported
Enforcement lead agency: State
Proposed penalty amount: Not reported
Final penalty amount: Not reported
Paid penalty amount: Not reported

Regulation violated: GGR:40 CFR 265.16
Area of violation: TSD IS-General Facility Standards

Map ID
Direction
Distance
Elevation

MAP FINDINGS

Site

Database(s)

EDR ID Number
EPA ID Number

POLYNT COMPOSITES USA INC (Continued)

1000359064

Date violation determined: 01/10/2001
Date achieved compliance: 06/06/2001
Violation lead agency: State
Enforcement action: DEP WARNING LETTER
Enforcement action date: 02/12/2001
Enf. disposition status: Not reported
Enf. disp. status date: Not reported
Enforcement lead agency: State
Proposed penalty amount: Not reported
Final penalty amount: Not reported
Paid penalty amount: Not reported

Regulation violated: GGR:
Area of violation: Generators - General
Date violation determined: 07/02/1986
Date achieved compliance: 07/02/1986
Violation lead agency: State
Enforcement action: Not reported
Enforcement action date: Not reported
Enf. disposition status: Not reported
Enf. disp. status date: Not reported
Enforcement lead agency: Not reported
Proposed penalty amount: Not reported
Final penalty amount: Not reported
Paid penalty amount: Not reported

Evaluation Action Summary:

Evaluation date: 03/11/2015
Evaluation: COMPLIANCE EVALUATION INSPECTION ON-SITE
Area of violation: Not reported
Date achieved compliance: Not reported
Evaluation lead agency: State

Evaluation date: 08/17/2010
Evaluation: COMPLIANCE EVALUATION INSPECTION ON-SITE
Area of violation: TSD IS-Preparedness and Prevention
Date achieved compliance: 10/07/2010
Evaluation lead agency: State

Evaluation date: 05/23/2007
Evaluation: COMPLIANCE EVALUATION INSPECTION ON-SITE
Area of violation: Not reported
Date achieved compliance: Not reported
Evaluation lead agency: State

Evaluation date: 05/23/2007
Evaluation: COMPLIANCE EVALUATION INSPECTION ON-SITE
Area of violation: Not reported
Date achieved compliance: Not reported
Evaluation lead agency: EPA-Initiated Oversight/Observation/Training Actions

Evaluation date: 01/10/2001
Evaluation: COMPLIANCE EVALUATION INSPECTION ON-SITE
Area of violation: LDR - General
Date achieved compliance: 06/06/2001
Evaluation lead agency: State

Map ID
Direction
Distance
Elevation

MAP FINDINGS

Site

Database(s)

EDR ID Number
EPA ID Number

POLYNT COMPOSITES USA INC (Continued)

1000359064

Evaluation date: 01/10/2001
Evaluation: COMPLIANCE EVALUATION INSPECTION ON-SITE
Area of violation: TSD IS-Thermal Treatment
Date achieved compliance: 06/06/2001
Evaluation lead agency: State

Evaluation date: 01/10/2001
Evaluation: COMPLIANCE EVALUATION INSPECTION ON-SITE
Area of violation: TSD IS-General Facility Standards
Date achieved compliance: 06/06/2001
Evaluation lead agency: State

Evaluation date: 07/02/1986
Evaluation: COMPLIANCE EVALUATION INSPECTION ON-SITE
Area of violation: Generators - General
Date achieved compliance: 07/02/1986
Evaluation lead agency: State

TRIS:

[Click this hyperlink](#) while viewing on your computer to access 3 additional US_TRIS: record(s) in the EDR Site Report.

US AIRS (AFS):

Envid: 1000359064
Region Code: 04
County Code: FL095
Programmatic ID: AIR FL0000001209501284
Facility Registry ID: 110000363295
D and B Number: Not reported
Facility Site Name: POLYNT COMPOSITES USA INC
Primary SIC Code: 2851
NAICS Code: 325510
Default Air Classification Code: SMI
Facility Type of Ownership Code: POF
Air CMS Category Code: SMI
HPV Status: Not reported

US AIRS (AFS):

Region Code: 04
Programmatic ID: AIR FL0000001209501284
Facility Registry ID: 110000363295
Air Operating Status Code: OPR
Default Air Classification Code: SMI
Air Program: State Implementation Plan for National Primary and Secondary Ambient Air Quality Standards
Activity Date: 2015-04-16 00:00:00
Activity Status Date: 2015-07-28 11:14:06
Activity Group: Compliance Monitoring
Activity Type: Inspection/Evaluation
Activity Status: Active

Region Code: 04
Programmatic ID: AIR FL0000001209501284
Facility Registry ID: 110000363295
Air Operating Status Code: OPR
Default Air Classification Code: SMI
Air Program: State Implementation Plan for National Primary and Secondary Ambient Air Quality Standards
Activity Date: 2015-07-28 00:00:00
Activity Status Date: 2015-08-04 07:48:49

Map ID
Direction
Distance
Elevation

MAP FINDINGS

Site

Database(s)

EDR ID Number
EPA ID Number

POLYNT COMPOSITES USA INC (Continued)

1000359064

Activity Group: Compliance Monitoring
Activity Type: Inspection/Evaluation
Activity Status: Active

Region Code: 04
Programmatic ID: AIR FL0000001209501284
Facility Registry ID: 110000363295
Air Operating Status Code: OPR
Default Air Classification Code: SMI
Air Program: State Implementation Plan for National Primary and Secondary Ambient Air Quality Standards
Activity Date: 2016-01-22 00:00:00
Activity Status Date: 2016-02-15 15:28:35
Activity Group: Compliance Monitoring
Activity Type: Inspection/Evaluation
Activity Status: Active

Region Code: 04
Programmatic ID: AIR FL0000001209501284
Facility Registry ID: 110000363295
Air Operating Status Code: OPR
Default Air Classification Code: SMI
Air Program: State Implementation Plan for National Primary and Secondary Ambient Air Quality Standards
Activity Date: 2016-08-23 00:00:00
Activity Status Date: 2016-09-08 08:55:18
Activity Group: Compliance Monitoring
Activity Type: Inspection/Evaluation
Activity Status: Active

Region Code: 04
Programmatic ID: AIR FL0000001209501284
Facility Registry ID: 110000363295
Air Operating Status Code: OPR
Default Air Classification Code: SMI
Air Program: State Implementation Plan for National Primary and Secondary Ambient Air Quality Standards
Activity Date: 2005-09-27 00:00:00
Activity Status Date: Not reported
Activity Group: Compliance Monitoring
Activity Type: Inspection/Evaluation
Activity Status: Not reported

Region Code: 04
Programmatic ID: AIR FL0000001209501284
Facility Registry ID: 110000363295
Air Operating Status Code: OPR
Default Air Classification Code: SMI
Air Program: State Implementation Plan for National Primary and Secondary Ambient Air Quality Standards
Activity Date: 2006-08-21 00:00:00
Activity Status Date: Not reported
Activity Group: Compliance Monitoring
Activity Type: Inspection/Evaluation
Activity Status: Not reported

Region Code: 04
Programmatic ID: AIR FL0000001209501284
Facility Registry ID: 110000363295
Air Operating Status Code: OPR
Default Air Classification Code: SMI

Map ID
Direction
Distance
Elevation

MAP FINDINGS

Site

Database(s)

EDR ID Number
EPA ID Number

POLYNT COMPOSITES USA INC (Continued)

1000359064

Air Program: State Implementation Plan for National Primary and Secondary Ambient Air Quality Standards
Activity Date: 2006-09-28 00:00:00
Activity Status Date: Not reported
Activity Group: Compliance Monitoring
Activity Type: Inspection/Evaluation
Activity Status: Not reported

Region Code: 04
Programmatic ID: AIR FL0000001209501284
Facility Registry ID: 110000363295
Air Operating Status Code: OPR
Default Air Classification Code: SMI
Air Program: State Implementation Plan for National Primary and Secondary Ambient Air Quality Standards
Activity Date: 2007-08-30 00:00:00
Activity Status Date: Not reported
Activity Group: Compliance Monitoring
Activity Type: Inspection/Evaluation
Activity Status: Not reported

Region Code: 04
Programmatic ID: AIR FL0000001209501284
Facility Registry ID: 110000363295
Air Operating Status Code: OPR
Default Air Classification Code: SMI
Air Program: State Implementation Plan for National Primary and Secondary Ambient Air Quality Standards
Activity Date: 2007-09-19 00:00:00
Activity Status Date: Not reported
Activity Group: Compliance Monitoring
Activity Type: Inspection/Evaluation
Activity Status: Not reported

Region Code: 04
Programmatic ID: AIR FL0000001209501284
Facility Registry ID: 110000363295
Air Operating Status Code: OPR
Default Air Classification Code: SMI
Air Program: State Implementation Plan for National Primary and Secondary Ambient Air Quality Standards
Activity Date: 2008-08-18 00:00:00
Activity Status Date: Not reported
Activity Group: Compliance Monitoring
Activity Type: Inspection/Evaluation
Activity Status: Not reported

Region Code: 04
Programmatic ID: AIR FL0000001209501284
Facility Registry ID: 110000363295
Air Operating Status Code: OPR
Default Air Classification Code: SMI
Air Program: State Implementation Plan for National Primary and Secondary Ambient Air Quality Standards
Activity Date: 2008-09-11 00:00:00
Activity Status Date: Not reported
Activity Group: Compliance Monitoring
Activity Type: Inspection/Evaluation
Activity Status: Not reported

Region Code: 04
Programmatic ID: AIR FL0000001209501284

Map ID
Direction
Distance
Elevation

MAP FINDINGS

Site

Database(s)

EDR ID Number
EPA ID Number

POLYNT COMPOSITES USA INC (Continued)

1000359064

Facility Registry ID: 110000363295
Air Operating Status Code: OPR
Default Air Classification Code: SMI
Air Program: State Implementation Plan for National Primary and Secondary Ambient Air Quality Standards
Activity Date: 2009-08-19 00:00:00
Activity Status Date: Not reported
Activity Group: Compliance Monitoring
Activity Type: Inspection/Evaluation
Activity Status: Not reported

Region Code: 04
Programmatic ID: AIR FL0000001209501284
Facility Registry ID: 110000363295
Air Operating Status Code: OPR
Default Air Classification Code: SMI
Air Program: State Implementation Plan for National Primary and Secondary Ambient Air Quality Standards
Activity Date: 2009-09-21 00:00:00
Activity Status Date: Not reported
Activity Group: Compliance Monitoring
Activity Type: Inspection/Evaluation
Activity Status: Not reported

Region Code: 04
Programmatic ID: AIR FL0000001209501284
Facility Registry ID: 110000363295
Air Operating Status Code: OPR
Default Air Classification Code: SMI
Air Program: State Implementation Plan for National Primary and Secondary Ambient Air Quality Standards
Activity Date: 2010-03-01 00:00:00
Activity Status Date: Not reported
Activity Group: Compliance Monitoring
Activity Type: Inspection/Evaluation
Activity Status: Not reported

Region Code: 04
Programmatic ID: AIR FL0000001209501284
Facility Registry ID: 110000363295
Air Operating Status Code: OPR
Default Air Classification Code: SMI
Air Program: State Implementation Plan for National Primary and Secondary Ambient Air Quality Standards
Activity Date: 2010-09-10 00:00:00
Activity Status Date: Not reported
Activity Group: Compliance Monitoring
Activity Type: Inspection/Evaluation
Activity Status: Not reported

Region Code: 04
Programmatic ID: AIR FL0000001209501284
Facility Registry ID: 110000363295
Air Operating Status Code: OPR
Default Air Classification Code: SMI
Air Program: State Implementation Plan for National Primary and Secondary Ambient Air Quality Standards
Activity Date: 2011-08-11 00:00:00
Activity Status Date: Not reported
Activity Group: Compliance Monitoring
Activity Type: Inspection/Evaluation
Activity Status: Not reported

Map ID
Direction
Distance
Elevation

MAP FINDINGS

Site

Database(s)

EDR ID Number
EPA ID Number

POLYNT COMPOSITES USA INC (Continued)

1000359064

Region Code: 04
Programmatic ID: AIR FL0000001209501284
Facility Registry ID: 110000363295
Air Operating Status Code: OPR
Default Air Classification Code: SMI
Air Program: State Implementation Plan for National Primary and Secondary Ambient Air Quality Standards
Activity Date: 2011-09-22 00:00:00
Activity Status Date: Not reported
Activity Group: Compliance Monitoring
Activity Type: Inspection/Evaluation
Activity Status: Not reported

Region Code: 04
Programmatic ID: AIR FL0000001209501284
Facility Registry ID: 110000363295
Air Operating Status Code: OPR
Default Air Classification Code: SMI
Air Program: State Implementation Plan for National Primary and Secondary Ambient Air Quality Standards
Activity Date: 2012-08-09 00:00:00
Activity Status Date: Not reported
Activity Group: Compliance Monitoring
Activity Type: Inspection/Evaluation
Activity Status: Not reported

Region Code: 04
Programmatic ID: AIR FL0000001209501284
Facility Registry ID: 110000363295
Air Operating Status Code: OPR
Default Air Classification Code: SMI
Air Program: State Implementation Plan for National Primary and Secondary Ambient Air Quality Standards
Activity Date: 2013-07-26 00:00:00
Activity Status Date: Not reported
Activity Group: Compliance Monitoring
Activity Type: Inspection/Evaluation
Activity Status: Not reported

Region Code: 04
Programmatic ID: AIR FL0000001209501284
Facility Registry ID: 110000363295
Air Operating Status Code: OPR
Default Air Classification Code: SMI
Air Program: State Implementation Plan for National Primary and Secondary Ambient Air Quality Standards
Activity Date: 2013-08-13 00:00:00
Activity Status Date: Not reported
Activity Group: Compliance Monitoring
Activity Type: Inspection/Evaluation
Activity Status: Not reported

FINDS:

Registry ID: 110000363295

Environmental Interest/Information System

AFS (Aerometric Information Retrieval System (AIRS) Facility Subsystem) replaces the former Compliance Data System (CDS), the National Emission Data System (NEDS), and the Storage and Retrieval of

Map ID
Direction
Distance
Elevation

MAP FINDINGS

Site

Database(s)

EDR ID Number
EPA ID Number

POLYNT COMPOSITES USA INC (Continued)

1000359064

Aerometric Data (SAROAD). AIRS is the national repository for information concerning airborne pollution in the United States. AFS is used to track emissions and compliance data from industrial plants. AFS data are utilized by states to prepare State Implementation Plans to comply with regulatory programs and by EPA as an input for the estimation of total national emissions. AFS is undergoing a major redesign to support facility operating permits required under Title V of the Clean Air Act.

AIR SYNTHETIC MINOR

TSCA SUBMITTER

US EPA TRIS (Toxics Release Inventory System) contains information from facilities on the amounts of over 300 listed toxic chemicals that these facilities release directly to air, water, land, or that are transported off-site.

US National Pollutant Discharge Elimination System (NPDES) module of the Compliance Information System (ICIS) tracks surface water permits issued under the Clean Water Act. Under NPDES, all facilities that discharge pollutants from any point source into waters of the United States are required to obtain a permit. The permit will likely contain limits on what can be discharged, impose monitoring and reporting requirements, and include other provisions to ensure that the discharge does not adversely affect water quality.

RCRAInfo is a national information system that supports the Resource Conservation and Recovery Act (RCRA) program through the tracking of events and activities related to facilities that generate, transport, and treat, store, or dispose of hazardous waste. RCRAInfo allows RCRA program staff to track the notification, permit, compliance, and corrective action activities required under RCRA.

HAZARDOUS WASTE BIENNIAL REPORTER

Florida Environmental System Today Application (FIESTA) Data Maintenance (FDM) system maintains entity, environmental interest and affiliation data for the State of Florida.

[Click this hyperlink](#) while viewing on your computer to access additional FINDS: detail in the EDR Site Report.

ECHO:

Envid: 1000359064
Registry ID: 110000363295
DFR URL: <http://echo.epa.gov/detailed-facility-report?fid=110000363295>

MAP FINDINGS

Map ID
 Direction
 Distance
 Elevation

Site

Database(s)

EDR ID Number
 EPA ID Number

BD437 **POLYNT COMPOSITES USA INC.**
East **10124 ROCKET BOULEVARD**
< 1/8 **ORLANDO, FL 32824**
0.077 mi.
408 ft. **Site 5 of 9 in cluster BD**

FL TIER 2 **S118238498**
FL NPDES **N/A**

Actual: TIER 2:
89 ft. Name: POLYNT COMPOSITES USA INC.
Focus Map: Address: 10124 ROCKET BOULEVARD
9 City,State,Zip: ORLANDO, FL 32824

Year: 2018
 Facility Id: 6396878
 Active Date: Not reported
 Inactive Date: Not reported
 Sale Pending: Not reported
 Original Date: Not reported
 PLOT Source: Not reported
 Latitude: Not reported
 Longitude: Not reported
 LEPC District: Not reported
 Counties: Not reported
 SERC: Not reported
 Program Level: Not reported
 PRIME: Not reported
 SIC Code: Not reported
 SIC Code 2: Not reported
 NAICS Code: 325510
 Last Modified Date: 02/28/2019
 First Submit Date: 02/28/2019
 Data Submitted By: Ernie Dinkel
 Company Name: Polynt Composites USA Inc.
 Comments: Not reported

Contact:
 Contact ID: Not reported
 Year: 2018
 Facility Id: 6396878
 Contact Type: Owner / Operator
 Contact Name: Polynt Composites USA Inc.
 Contact Title: Not reported
 Contact Phone: 847-280-1943
 Contact 24Hr Phone: Not reported
 Contact Telephone 2: Not reported
 Contact Telephone 3: Not reported
 Contact Telephone 4: Not reported
 Contact Telephone 5: Not reported
 Contact Telephone 6: Not reported
 Contact Email: robert.usab@polynt.com

Contact ID: Not reported
 Year: 2018
 Facility Id: 6396878
 Contact Type: Owner / Operator
 Contact Name: Polynt Composites USA Inc.
 Contact Title: Not reported
 Contact Phone: 847-280-1943
 Contact 24Hr Phone: Not reported
 Contact Telephone 2: Not reported
 Contact Telephone 3: Not reported

Map ID
Direction
Distance
Elevation

MAP FINDINGS

Site

Database(s)

EDR ID Number
EPA ID Number

POLYNT COMPOSITES USA INC. (Continued)

S118238498

Contact Telephone 4: Not reported
Contact Telephone 5: Not reported
Contact Telephone 6: Not reported
Contact Email: robert.usab@polynt.com

Contact ID: Not reported
Year: 2018
Facility Id: 6396878
Contact Type: Owner / Operator
Contact Name: Polynt Composites USA Inc.
Contact Title: Not reported
Contact Phone: 847-280-1943
Contact 24Hr Phone: Not reported
Contact Telephone 2: Not reported
Contact Telephone 3: Not reported
Contact Telephone 4: Not reported
Contact Telephone 5: Not reported
Contact Telephone 6: Not reported
Contact Email: robert.usab@polynt.com

Contact ID: Not reported
Year: 2018
Facility Id: 6396878
Contact Type: Owner / Operator
Contact Name: Polynt Composites USA Inc.
Contact Title: Not reported
Contact Phone: 847-280-1943
Contact 24Hr Phone: Not reported
Contact Telephone 2: Not reported
Contact Telephone 3: Not reported
Contact Telephone 4: Not reported
Contact Telephone 5: Not reported
Contact Telephone 6: Not reported
Contact Email: robert.usab@polynt.com

Contact ID: Not reported
Year: 2018
Facility Id: 6396878
Contact Type: Owner / Operator
Contact Name: Polynt Composites USA Inc.
Contact Title: Not reported
Contact Phone: 847-280-1943
Contact 24Hr Phone: Not reported
Contact Telephone 2: Not reported
Contact Telephone 3: Not reported
Contact Telephone 4: Not reported
Contact Telephone 5: Not reported
Contact Telephone 6: Not reported
Contact Email: robert.usab@polynt.com

Contact ID: Not reported
Year: 2018
Facility Id: 6396878
Contact Type: Owner / Operator
Contact Name: Polynt Composites USA Inc.
Contact Title: Not reported
Contact Phone: 847-280-1943

Map ID
Direction
Distance
Elevation

MAP FINDINGS

Site

Database(s)

EDR ID Number
EPA ID Number

POLYNT COMPOSITES USA INC. (Continued)

S118238498

Contact 24Hr Phone: Not reported
Contact Telephone 2: Not reported
Contact Telephone 3: Not reported
Contact Telephone 4: Not reported
Contact Telephone 5: Not reported
Contact Telephone 6: Not reported
Contact Email: robert.usab@polynt.com

Contact ID: Not reported
Year: 2018
Facility Id: 6396878
Contact Type: Owner / Operator
Contact Name: Polynt Composites USA Inc.
Contact Title: Not reported
Contact Phone: 847-280-1943
Contact 24Hr Phone: Not reported
Contact Telephone 2: Not reported
Contact Telephone 3: Not reported
Contact Telephone 4: Not reported
Contact Telephone 5: Not reported
Contact Telephone 6: Not reported
Contact Email: robert.usab@polynt.com

Contact ID: Not reported
Year: 2018
Facility Id: 6396878
Contact Type: Owner / Operator
Contact Name: Polynt Composites USA Inc.
Contact Title: Not reported
Contact Phone: 847-280-1943
Contact 24Hr Phone: Not reported
Contact Telephone 2: Not reported
Contact Telephone 3: Not reported
Contact Telephone 4: Not reported
Contact Telephone 5: Not reported
Contact Telephone 6: Not reported
Contact Email: robert.usab@polynt.com

Name: POLYNT COMPOSITES USA INC.
Address: 10124 ROCKET BOULEVARD
City,State,Zip: ORLANDO, FL 32824

Year: 2017
Facility Id: 6107682
Active Date: Not reported
Inactive Date: Not reported
Sale Pending: Not reported
Original Date: Not reported
PLOT Source: Not reported
Latitude: Not reported
Longitude: Not reported
LEPC District: Not reported
Counties: Not reported
SERC: Not reported
Program Level: Not reported

Map ID
Direction
Distance
Elevation

MAP FINDINGS

Site

Database(s)

EDR ID Number
EPA ID Number

POLYNT COMPOSITES USA INC. (Continued)

S118238498

PRIME: Not reported
SIC Code: Not reported
SIC Code 2: Not reported
NAICS Code: 325510
Last Modified Date: 02/28/2018
First Submit Date: 02/28/2018
Data Submitted By: Natalie Brandeberry
Company Name: Polynt Composites USA Inc.
Comments: Not reported

Contact:

Contact ID: Not reported
Year: 2017
Facility Id: 6107682
Contact Type: Emergency Contact
Contact Name: Ernie Dinkel
Contact Title: Not reported
Contact Phone: 407-948-5772
Contact 24Hr Phone: Not reported
Contact Telephone 2: 407-851-3030
Contact Telephone 3: 847-280-1943
Contact Telephone 4: (847) 836-3730
Contact Telephone 5: 847-280-1943
Contact Telephone 6: Not reported
Contact Email: ernie.dinkel@polynt.com

Name: POLYNT COMPOSITES USA INC.
Address: 10124 ROCKET BOULEVARD
City,State,Zip: ORLANDO, FL 32824

Year: 2016
Facility Id: 5857496
Active Date: Not reported
Inactive Date: Not reported
Sale Pending: Not reported
Original Date: Not reported
PLOT Source: Not reported
Latitude: Not reported
Longitude: Not reported
LEPC District: Not reported
Counties: Not reported
SERC: Not reported
Program Level: Not reported
PRIME: Not reported
SIC Code: Not reported
SIC Code 2: Not reported
NAICS Code: 325510
Last Modified Date: 02/24/2017
First Submit Date: 02/24/2017
Data Submitted By: Robert Usab
Company Name: Polynt Composites USA Inc.
Comments: Not reported

Contact:

Contact ID: Not reported
Year: 2016

Map ID
Direction
Distance
Elevation

MAP FINDINGS

Site

Database(s)

EDR ID Number
EPA ID Number

POLYNT COMPOSITES USA INC. (Continued)

S118238498

Facility Id: 5857496
Contact Type: Emergency Contact
Contact Name: Ernie Dinkel
Contact Title: Not reported
Contact Phone: 407-948-5772
Contact 24Hr Phone: Not reported
Contact Telephone 2: 407-851-3030
Contact Telephone 3: Not reported
Contact Telephone 4: (847) 836-3730
Contact Telephone 5: 847-280-1943
Contact Telephone 6: Not reported
Contact Email: ernie.dinkel@polynt.com

Name: POLYNT COMPOSITES USA INC.
Address: 10124 ROCKET BOULEVARD
City,State,Zip: ORLANDO, FL 32824

Year: 2015
Facility Id: 5393342
Active Date: Not reported
Inactive Date: Not reported
Sale Pending: Not reported
Original Date: Not reported
PLOT Source: Not reported
Latitude: 28.41629
Longitude: -81.388170
LEPC District: Not reported
Counties: Not reported
SERC: Not reported
Program Level: Not reported
PRIME: Not reported
SIC Code: Not reported
SIC Code 2: Not reported
NAICS Code: 325510
Last Modified Date: 02/18/2016
First Submit Date: 02/18/2016
Data Submitted By: Robert Usab
Company Name: Polynt Composites USA Inc.
Comments: Not reported

Contact:
Contact ID: Not reported
Year: 2015
Facility Id: 5393342
Contact Type: Emergency Contact
Contact Name: Ernie Dinkel
Contact Title: Not reported
Contact Phone: 407-948-5772
Contact 24Hr Phone: Not reported
Contact Telephone 2: 407-851-3030
Contact Telephone 3: 847-280-1943
Contact Telephone 4: (847) 836-3730
Contact Telephone 5: 847-280-1943
Contact Telephone 6: Not reported
Contact Email: ernie.dinkel@polynt.com

Map ID
Direction
Distance
Elevation

MAP FINDINGS

Site

Database(s)

EDR ID Number
EPA ID Number

POLYNT COMPOSITES USA INC. (Continued)

S118238498

WASTEWATER:

Facility ID: FLR05H852
Facility Type: Multi-Sector Stormwater GP
Status: Active - Existing, permitted facility/site for which effluent, reclaimed water or wastewater residual discharge into the environment and/or monitoring is taking place.

District Office: TLST
NPDES Permitted Site: Not reported
Environmental Interest: Not reported
Owner Type: Private
Permit Capacity: Not reported
Party Name: Robert Usab, EHS Mgr
Company Name: Polynt Composites USA Inc
RP Address: 99 E Cottage Avenue
RP Address 2: Not reported
RP City,Stat,Zip: Carpentersville IL 60110
Telephone: 8478363730
Email: robert.usab@polynt.com
Issue Date: 08/06/2015
Effective Date: 08/06/2015
Expiration Date: 08/05/2020
DOC Description: Generic Permit
Latitude Degrees: 28
Latitude Minutes: 25
Latitude Seconds: 0
Longitude Degrees: 81
Longitude Minutes: 23
Longitude Seconds: 0
Treatment: Not reported
Decode For Fstatus: Active

BC438
North
< 1/8
0.078 mi.
413 ft.

SUNPORT HOLDINGS I & II LLC PROPERTY
203 SUNPORT LN
ORLANDO, FL 32809
Site 4 of 4 in cluster BC

RCRA NonGen / NLR **1016675411**
FINDS **FLR000208447**
ECHO

Actual:
94 ft.

RCRA NonGen / NLR:

Date form received by agency: 03/04/2014

Focus Map:
3

Facility name: SUNPORT HOLDINGS I & II LLC PROPERTY
Facility address: 203 SUNPORT LN
ORLANDO, FL 32809

EPA ID: FLR000208447
Mailing address: SUNPORT LN
ORLANDO, FL 32809

Contact: NON NOTIFIER
Contact address: BLAIR STONE ROAD
TALLAHASSEE, FL 32399-2400

Contact country: US
Contact telephone: 850-245-8707
Contact email: Not reported

EPA Region: 04
Land type: Private

Classification: Non-Generator

Description: Handler: Non-Generators do not presently generate hazardous waste

Map ID
Direction
Distance
Elevation

MAP FINDINGS

Site

Database(s)

EDR ID Number
EPA ID Number

SUNPORT HOLDINGS I & II LLC PROPERTY (Continued)

1016675411

Handler Activities Summary:

U.S. importer of hazardous waste: No
Mixed waste (haz. and radioactive): No
Recycler of hazardous waste: No
Transporter of hazardous waste: No
Treater, storer or disposer of HW: No
Underground injection activity: No
On-site burner exemption: No
Furnace exemption: No
Used oil fuel burner: No
Used oil processor: No
User oil refiner: No
Used oil fuel marketer to burner: No
Used oil Specification marketer: No
Used oil transfer facility: No
Used oil transporter: No

Violation Status: No violations found

Evaluation Action Summary:

Evaluation date: 03/04/2014
Evaluation: COMPLIANCE EVALUATION INSPECTION ON-SITE
Area of violation: Not reported
Date achieved compliance: Not reported
Evaluation lead agency: State

FINDS:

Registry ID: 110059665580

Environmental Interest/Information System

RCRAInfo is a national information system that supports the Resource Conservation and Recovery Act (RCRA) program through the tracking of events and activities related to facilities that generate, transport, and treat, store, or dispose of hazardous waste. RCRAInfo allows RCRA program staff to track the notification, permit, compliance, and corrective action activities required under RCRA.

[Click this hyperlink](#) while viewing on your computer to access additional FINDS: detail in the EDR Site Report.

ECHO:

Envid: 1016675411
Registry ID: 110059665580
DFR URL: <http://echo.epa.gov/detailed-facility-report?fid=110059665580>

Map ID
Direction
Distance
Elevation

MAP FINDINGS

Site

Database(s)

EDR ID Number
EPA ID Number

BR439 **ORLANDO CONTINGENCY SITE- J P MORGAN CHASE**
ESE **2501 PRINCIPAL ROW**
< 1/8 **ORLANDO, FL 32837**
0.078 mi.
414 ft. **Site 1 of 2 in cluster BR**

FL AST **A100229266**
 N/A

Actual:
87 ft.

AST:

Focus Map:
4

Name: ORLANDO CONTINGENCY SITE- J P MORGAN CHASE
Address: 2501 PRINCIPAL ROW
Facility ID: 9805858
Facility Status: CLOSED
Type Description: Other Regulated Facility
Facility Phone: 8134323002
DEP Contractor Own: P
Region: STATE
Positioning Method: Not reported
Lat/Long (dms): Not reported

Owner:

Owner Id: 61202
Owner Name: J P MORGAN CHASE BANK
Owner Address: 1 CHASE TOWER-MAIL CODE IL-0061
Owner Address 2: Not reported
Owner City,St,Zip: CHICAGO, IL 60670
Owner Contact: BETH GNAT
Owner Phone: 3124071299

Tank Id: 1
Status: Removed
Status Date: 3/1/2008
Install Date: 2/1/2001
Substance: Diesel-emergen generator
Content Description: Emerg Generator Diesel
Gallons: 2500
Tank Location: ABOVEGROUND

Tank Id: 2
Status: Removed
Status Date: 3/1/2008
Install Date: 4/1/2003
Substance: Diesel-emergen generator
Content Description: Emerg Generator Diesel
Gallons: 5350
Tank Location: ABOVEGROUND

[Click here for Florida Oculus:](#)

BR440 **ORLANDO CONTINGENCY SITE- J P MORGAN CHASE**
ESE **2501 PRINCIPAL ROW**
< 1/8 **ORLANDO, FL 32837**
0.078 mi.
414 ft. **Site 2 of 2 in cluster BR**

FL Financial Assurance **S107934691**
 N/A

Actual:
87 ft.

FL Financial Assurance 3:

Focus Map:
4

Region: 3
Facility ID: 9805858
Facility Phone: 8134323002
Facility Status: CLOSED

Map ID
Direction
Distance
Elevation

MAP FINDINGS

Site

Database(s)

EDR ID Number
EPA ID Number

ORLANDO CONTINGENCY SITE- J P MORGAN CHASE (Continued)

S107934691

Facility Type: Z
Type Description: Other Regulated Facility
DEP CO: P
Financial Responsibility: NONE
Insurance Company: Not reported
Effective Date: 09/24/2009
Expire Date: 09/24/2009
Owner ID: 61202
Owner Name: J P MORGAN CHASE BANK
Owner Address: 1 CHASE TOWER-MAIL CODE IL-0061
Owner Address2: Not reported
Owner City,St,Zip: CHICAGO, IL 60670
Contact: BETH GNAT
Resp Party Phone: 3124071299

**BK441
WSW
< 1/8
0.080 mi.
420 ft.**

**OPTUM
8301 SOUTH PARK CIRCLE
ORLANDO, FL 32819**

**FL TIER 2 S118682235
N/A**

Site 3 of 3 in cluster BK

**Actual:
89 ft.**

TIER 2:

Name: OPTUM
Address: 8301 SOUTH PARK CIRCLE
City,State,Zip: ORLANDO, FL 32819

Year: 2018
Facility Id: 6365885
Active Date: Not reported
Inactive Date: Not reported
Sale Pending: Not reported
Original Date: Not reported
PLOT Source: Not reported
Latitude: Not reported
Longitude: Not reported
LEPC District: Not reported
Counties: Not reported
SERC: Not reported
Program Level: Not reported
PRIME: Not reported
SIC Code: Not reported
SIC Code 2: Not reported
NAICS Code: 518210
Last Modified Date: 01/23/2019
First Submit Date: 01/23/2019
Data Submitted By: Jason Roseberry, Facilities Coordinator
Company Name: Optum
Comments: Not reported

**Focus Map:
1**

Contact:

Contact ID: Not reported
Year: 2018
Facility Id: 6365885
Contact Type: Owner / Operator
Contact Name: Jason Roseberry
Contact Title: Not reported
Contact Phone: 812-620-0293
Contact 24Hr Phone: Not reported

Map ID
Direction
Distance
Elevation

MAP FINDINGS

Site

Database(s)

EDR ID Number
EPA ID Number

OPTUM (Continued)

S118682235

Contact Telephone 2: 952-202-1958
Contact Telephone 3: Not reported
Contact Telephone 4: Not reported
Contact Telephone 5: Not reported
Contact Telephone 6: Not reported
Contact Email: Jason_Roseberry@UHG.com

Name: OPTUM
Address: 8301 SOUTH PARK CIRCLE
City,State,Zip: ORLANDO, FL 32819

Year: 2017
Facility Id: 6082517
Active Date: Not reported
Inactive Date: Not reported
Sale Pending: Not reported
Original Date: Not reported
PLOT Source: Not reported
Latitude: Not reported
Longitude: Not reported
LEPC District: Not reported
Counties: Not reported
SERC: Not reported
Program Level: Not reported
PRIME: Not reported
SIC Code: 7374
SIC Code 2: Not reported
NAICS Code: 518210
Last Modified Date: 02/21/2018
First Submit Date: 02/21/2018
Data Submitted By: Jason Roseberry, Facilities Coordinator
Company Name: Optum
Comments: Not reported

Contact:
Contact ID: Not reported
Year: 2017
Facility Id: 6082517
Contact Type: Emergency Contact
Contact Name: Jason Roseberry
Contact Title: Not reported
Contact Phone: 812-620-0293
Contact 24Hr Phone: Not reported
Contact Telephone 2: 407-541-8142
Contact Telephone 3: Not reported
Contact Telephone 4: 6122479119
Contact Telephone 5: 812-620-0293
Contact Telephone 6: 407-541-8142
Contact Email: Jason_Roseberry@UHG.com

Name: OPTUM
Address: 8301 SOUTH PARK CIRCLE
City,State,Zip: ORLANDO, FL 32819

Map ID
Direction
Distance
Elevation

MAP FINDINGS

Site

Database(s)

EDR ID Number
EPA ID Number

OPTUM (Continued)

S118682235

Year: 2016
Facility Id: 5812857
Active Date: Not reported
Inactive Date: Not reported
Sale Pending: Not reported
Original Date: Not reported
PLOT Source: Not reported
Latitude: Not reported
Longitude: Not reported
LEPC District: Not reported
Counties: Not reported
SERC: Not reported
Program Level: Not reported
PRIME: Not reported
SIC Code: 7374
SIC Code 2: Not reported
NAICS Code: 518210
Last Modified Date: 02/14/2017
First Submit Date: 02/06/2017
Data Submitted By: Matthew Crisp, Facilities Coordinator
Company Name: Optum
Comments: Not reported

Contact:

Contact ID: Not reported
Year: 2016
Facility Id: 5812857
Contact Type: Emergency Contact
Contact Name: Matthew Crisp
Contact Title: Not reported
Contact Phone: 321-332-3959
Contact 24Hr Phone: Not reported
Contact Telephone 2: 407-591-3790
Contact Telephone 3: Not reported
Contact Telephone 4: 6122479119
Contact Telephone 5: 321-332-3959
Contact Telephone 6: 407-591-3790
Contact Email: matthew.crisp@Optum.com

Name: OPTUM
Address: 8301 SOUTH PARK CIRCLE
City,State,Zip: ORLANDO, FL 32819

Year: 2015
Facility Id: 5407839
Active Date: Not reported
Inactive Date: Not reported
Sale Pending: Not reported
Original Date: Not reported
PLOT Source: Not reported
Latitude: 28.447197
Longitude: -81.42034749999999
LEPC District: Not reported
Counties: Not reported
SERC: Not reported
Program Level: Not reported

Map ID
Direction
Distance
Elevation

MAP FINDINGS

Site

Database(s)

EDR ID Number
EPA ID Number

OPTUM (Continued)

S118682235

PRIME: Not reported
SIC Code: 7374
SIC Code 2: Not reported
NAICS Code: 518210
Last Modified Date: 02/23/2016
First Submit Date: 02/23/2016
Data Submitted By: Matthew Crisp, Facilities Coordinator
Company Name: Optum
Comments: Not reported

Contact:

Contact ID: Not reported
Year: 2015
Facility Id: 5407839
Contact Type: Emergency Contact
Contact Name: Matthew Crisp
Contact Title: Not reported
Contact Phone: 321-332-3959
Contact 24Hr Phone: Not reported
Contact Telephone 2: 407-591-3790
Contact Telephone 3: Not reported
Contact Telephone 4: 6122479119
Contact Telephone 5: 321-332-3959
Contact Telephone 6: 407-591-3790
Contact Email: matthew.crisp@Optum.com

442
WSW
< 1/8
0.080 mi.
423 ft.

TRITON NETWORK SYSTEMS
8337 SOUTHPARK CIRCLE
ORLANDO, FL 32819

FL TIER 2 S107724808
N/A

Actual:
94 ft.

Focus Map:
4

TIER 2:

Name: TRITON NETWORK SYSTEMS
Address: 8337 SOUTHPARK CIRCLE
City,State,Zip: ORLANDO, FL 32819
Year: Not reported
Facility Id: Not reported
Active Date: 01/01/1980
Inactive Date: 07/21/2003
Sale Pending: False
Original Date: Not reported
PLOT Source: ZIP Code
Latitude: 28.451680
Longitude: -81.465290
LEPC District: 6
Counties: Volusia, Seminole, Osceola, Orange, Lake, Brevard,
SERC: 27736
Program Level: 0
PRIME: 24032
SIC Code: 3669
SIC Code 2: Not reported
NAICS Code: 33429

Other Chemical Data:

Report Year: 2000

Map ID
Direction
Distance
Elevation

MAP FINDINGS

Site

Database(s)

EDR ID Number
EPA ID Number

TRITON NETWORK SYSTEMS (Continued)

S107724808

Tier 2 Report ID: 69572
Chemical ID: 85592
CAS Number: 7727379
Chemical Name: NITROGEN
Chemical Date: 1/2/1972
Average Amount: 4
Maximum Amount: 13315
Location ID: 278999
Chemical State: GAS
Mixture: False
Mixture Percent: 100.00
Container: CONV
Pressure: CONV
Temperature: CONV
Average Amount: 4
Maximum Amount: 13315
Days on Site: 150
Site Plan: False
Site Plan Document: Not reported
Private Location: False
Location: Not reported

Company Info:

Company Name: TRITON NETWORK SYSTEMS
Company Address: 8337 SOUTHPARK CIRCLE
Company City,St,Zip: ORLANDO, FL 32819-
Company Phone: Not reported
Company Fax: Not reported
Company Email: Not reported
FEI Number: 593434350
Company Contact Name: KIMBERLY A TUYN
Company Contact Phone: 407-903-0900
Reduced Fees: False
Exempt Fees: False
Electronic Filing: False
Employee: Not reported
Comments: Not reported

BS443 AIR PRODUCTS & CHEMICALS
ENE 8300 EXCHANGE DR
< 1/8 ORLANDO, FL 32809
0.080 mi.
424 ft. Site 1 of 8 in cluster BS

FL SPILLS 90 S112287524
N/A

Actual: Spills:
95 ft. Status: OPEN
Focus Map: Contact Name: CHRIS EARLY
5 Contact Phone: Not reported
Site ID: 488518572
Secondary ID: 8518572.00
Cross Street: Not reported
County: ORANGE
Longitude: -81412670

Map ID
Direction
Distance
Elevation

MAP FINDINGS

Site

Database(s)
EDR ID Number
EPA ID Number

AIR PRODUCTS & CHEMICALS (Continued)

S112287524

Latitude: 28440340
Elevation: 97

Site Information: Not reported
Operator: CHRIS EARLY
Name Updated: Not reported
Addr Updated: 04-12-2005
Bad Addr Indicator: N
Clean Up Status: SRCR - SRCR COMPLETE
Cleanup Status Date: 06-01-2006
Rank: Not reported
Clean Up Status: SA - SA ONGOING
Cleanup Status Date: 09-16-2009
Rank: Not reported
Rp Id: 369
Rp Role: ACCOUNT OWNER
Rp Begin: 08-29-1991
Name: AIR PRODUCTS & CHEMICALS INC
8300 EXCHANGE DR ATTN FACILITY MGR
ORLANDO FL 32809 7652

Phone: (407) 859-5141

Discharge Information: Not reported
Discharge Date: 04-19-2007
Pollutant: D - VEHICULAR DIESEL
Combined: Not reported
Score: Not reported
Score Date: Not reported
Gal Discharged: 1
Drink Wells Affected: Not reported
Monitoring Wells: N
Soil Affected: Y
S Water Affected: N
G Water Affected: N
Cleanup Elig: I - INELIGIBLE
Discharge Date: 08-15-1991
Pollutant: D - VEHICULAR DIESEL
Combined: Not reported
Score: Not reported
Score Date: Not reported
Gal Discharged: Not reported
Drink Wells Affected: 0
Monitoring Wells: Y
Soil Affected: Y
S Water Affected: N
G Water Affected: Y
Cleanup Elig: I - INELIGIBLE
Cleanup Required: R - CLEANUP REQUIRED
Work Status: ACTIVE
Info Source: C - CLOSURE REPORT
Other Source: Not reported
Site Manager: PARKER_RH
Manager End Date: Not reported
Tank Office: PCLP48 - ORANGE COUNTY
Cleanup Required: R - CLEANUP REQUIRED
Work Status: COMPLETED
Info Source: D - DISCHARGE NOTIFICATION
Other Source: Not reported

Map ID
Direction
Distance
Elevation

MAP FINDINGS

Site

Database(s)

EDR ID Number
EPA ID Number

AIR PRODUCTS & CHEMICALS (Continued)

S112287524

Site Manager: Not reported
Manager End Date: Not reported
Tank Office: -

BS444
ENE
< 1/8
0.080 mi.
424 ft.

AIR PRODUCTS AND CHEMICALS INC
8300 EXCHANGE DR.
ORLANDO, FL 32809
Site 2 of 8 in cluster BS

FINDS 1016094056
ECHO N/A

Actual:
95 ft.

FINDS:

Focus Map:
5

Registry ID: 110002103241

Environmental Interest/Information System

US EPA TRIS (Toxics Release Inventory System) contains information from facilities on the amounts of over 300 listed toxic chemicals that these facilities release directly to air, water, land, or that are transported off-site.

US National Pollutant Discharge Elimination System (NPDES) module of the Compliance Information System (ICIS) tracks surface water permits issued under the Clean Water Act. Under NPDES, all facilities that discharge pollutants from any point source into waters of the United States are required to obtain a permit. The permit will likely contain limits on what can be discharged, impose monitoring and reporting requirements, and include other provisions to ensure that the discharge does not adversely affect water quality.

RCRAInfo is a national information system that supports the Resource Conservation and Recovery Act (RCRA) program through the tracking of events and activities related to facilities that generate, transport, and treat, store, or dispose of hazardous waste. RCRAInfo allows RCRA program staff to track the notification, permit, compliance, and corrective action activities required under RCRA.

Florida Environmental System Today Application (FIESTA) Data Maintenance (FDM) system maintains entity, environmental interest and affiliation data for the State of Florida.

[Click this hyperlink](#) while viewing on your computer to access additional FINDS: detail in the EDR Site Report.

ECHO:

Envid: 1016094056
Registry ID: 110002103241
DFR URL: <http://echo.epa.gov/detailed-facility-report?fid=110002103241>

Map ID
Direction
Distance
Elevation

MAP FINDINGS

Site

Database(s)

EDR ID Number
EPA ID Number

BS445 AIR PRODUCTS & CHEMICALS
ENE 8300 EXCHANGE DR
< 1/8 ORLANDO, FL 32809
0.080 mi.
424 ft. Site 3 of 8 in cluster BS

FL LUST S107798795
FL AST N/A
FL SPILLS
FL Financial Assurance
FL TIER 2
FL NPDES

Actual:
95 ft.

Focus Map:
5

LUST:

Region: STATE
Facility Id: 8518572
Facility Status: OPEN
Facility Type: E - Industrial Plant
Facility Phone: (407)851-8947
Facility Cleanup Rank: Not reported
District: Central District
Lat/Long (dms): 28 26 27.9099 / 81 24 45.9546
Section: 33
Township: 23S
Range: 29E
Feature: Not reported
Method: AGPS
Datum: 0
Score: Not reported
Score Effective Date: 2010-02-18 00:00:00
Score When Ranked: Not reported
Operator: CHRIS EARLY
Name Update: Not reported
Address Update: 2005-04-12 00:00:00

Petroleum Cleanup PCT Facility Score:

Facility Cleanup Status: CMPL - COMPLETED
Contact: CHRIS EARLY
Contact Company: AIR PRODUCTS & CHEMICALS INC
Contact Address: 8300 EXCHANGE DR
Contact City/State/Zip: ORLANDO, FL 32809
Phone: (407)859-5141
Bad Address Ind: N
State: FL
Zip: 32809, 7652
Score: Not reported
Score Effective Date: 2010-02-18 00:00:00
Related Party ID: 369
Primary RP Role: ACCOUNT OWNER
RP Begin Date: 1991-08-29
RP Zip: 7652
RP Extension: Not reported

Discharge Cleanup Summary:

Discharge Date: 4/19/2007
PCT Discharge Combined: Not reported
Cleanup Required: R - CLEANUP REQUIRED
Discharge Cleanup Status: NFA - NFA COMPLETE
Disch Cleanup Status Date: 8/5/2010
Cleanup Work Status: COMPLETED
Information Source: C - CLOSURE REPORT
Other Source Description: Not reported
Eligibility Indicator: I - INELIGIBLE
Site Manager: PARKER_RH
Site Mgr End Date: 7/2/2010

Map ID
Direction
Distance
Elevation

MAP FINDINGS

Site

Database(s)

EDR ID Number
EPA ID Number

AIR PRODUCTS & CHEMICALS (Continued)

S107798795

Tank Office: PCLP48 - ORANGE COUNTY ENVIRONMENTAL PROTECTION DIV
Discharge Date: 8/15/1991
PCT Discharge Combined: Not reported
Cleanup Required: R - CLEANUP REQUIRED
Discharge Cleanup Status: SRCR - SRCR COMPLETE
Disch Cleanup Status Date: 11/8/1994
Cleanup Work Status: COMPLETED
Information Source: D - DISCHARGE NOTIFICATION
Other Source Description: Not reported
Eligibility Indicator: I - INELIGIBLE
Site Manager: Not reported
Site Mgr End Date: Not reported
Tank Office: -

Contaminated Media:
Discharge Date: 4/19/2007
Pct Discharge Combined With: Not reported
Cleanup Required: R - CLEANUP REQUIRED
Discharge Cleanup Status: NFA - NFA COMPLETE
Disch Cleanup Status Date: 8/5/2010
Cleanup Work Status: COMPLETED
Information Source: C - CLOSURE REPORT
Other Source Description: Not reported
Elig Indicator: I - INELIGIBLE
Site Manager: PARKER_RH
Site Mgr End Date: 7/2/2010
Tank Office: PCLP48 - ORANGE COUNTY ENVIRON

Contaminated Drinking Wells: Not reported
Contaminated Monitoring Well: No
Contaminated Soil: Yes
Contaminated Surface Water: No
Contaminated Ground Water: No
Pollutant: D - Vehicular Diesel
Pollutant Other Description: Not reported
Gallons Discharged: 1

Task Information:
District: CD
Facility ID: 8518572
Facility Status: OPEN
Facility Type: E - Industrial Plant -
County: ORANGE
County ID: 48
Cleanup Eligibility Status: I
Source Effective Date: 07-02-2010
Discharge Date: 04-19-2007
Cleanup Required: R - CLEANUP REQUIRED
Discharge Cleanup Status: NFA - NFA COMPLETE
Disch Cleanup Status Date: 08-05-2010
SRC Action Type: NFA - NO FURTHER ACTION
SRC Submit Date: 05-12-2010
SRC Review Date: 07-02-2010
SRC Completion Status: A - APPROVED
SRC Issue Date: 08-05-2010
SRC Comment: Not reported
Cleanup Work Status: COMPLETED
Site Mgr: PARKER_RH
Site Mgr End Date: 07-02-2010

Map ID
Direction
Distance
Elevation

MAP FINDINGS

Site

Database(s)

EDR ID Number
EPA ID Number

AIR PRODUCTS & CHEMICALS (Continued)

S107798795

Tank Office: PCLP48 - Orange County
SR Task ID: Not reported
SR Cleanup Responsible: -
SR Funding Eligibility Type: -
SR Actual Cost: Not reported
SR Completion Date: Not reported
SR Payment Date: Not reported
SR Oral Date: Not reported
SR Written Date: Not reported
SR Soil Removal: Not reported
SR Free Product Removal: Not reported
SR Soil Tonnage Removed: Not reported
SR Soil Treatment: Not reported
SR Other Treatment: Not reported
SR Alternate Proc Received Date: Not reported
SR Alternate Procedure Status: Not reported
SR Alternate Procedure Status Date: Not reported
SR Alternate Procedure Comments: Not reported
SA Task ID: 85142
SA Cleanup Responsible: -
SA Funding Eligibility Type: -
SA Actual Cost: Not reported
SA Completion Date: Not reported
SA Payment Date: Not reported
RAP Task ID: Not reported
RAP Cleanup Responsible ID: -
RAP Funding Eligibility Type: -
RAP Actual Cost: Not reported
RAP Completion Date: Not reported
RAP Payment Date: Not reported
RAP Last Order Approved: Not reported
RA Task ID: 85141
RA Cleanup Responsible: RP - RESPONSIBLE PARTY
RA Funding Eligibility Type: -
RA Years to Complete: 0
RA Actual Cost: Not reported
District: CD
Facility ID: 8518572
Facility Status: OPEN
Facility Type: E - Industrial Plant -
County: ORANGE
County ID: 48
Cleanup Eligibility Status: I
Source Effective Date: 10-25-1994
Discharge Date: 08-15-1991
Cleanup Required: R - CLEANUP REQUIRED
Discharge Cleanup Status: SRCR - SRCR COMPLETE
Disch Cleanup Status Date: 11-08-1994
SRC Action Type: SRCR - SITE REHABILITATION COMPLETION REPORT
SRC Submit Date: 09-06-1994
SRC Review Date: 10-25-1994
SRC Completion Status: A - APPROVED
SRC Issue Date: 11-08-1994
SRC Comment: 4TH QT MOP REPORT
Cleanup Work Status: COMPLETED
Site Mgr: Not reported
Site Mgr End Date: Not reported

Map ID
Direction
Distance
Elevation

MAP FINDINGS

Site

Database(s)

EDR ID Number
EPA ID Number

AIR PRODUCTS & CHEMICALS (Continued)

S107798795

Tank Office: -
SR Task ID: 19854
SR Cleanup Responsible: RP - RESPONSIBLE PARTY
SR Funding Eligibility Type: -
SR Actual Cost: Not reported
SR Completion Date: Not reported
SR Payment Date: Not reported
SR Oral Date: 01-21-1992
SR Written Date: 02-06-1992
SR Soil Removal: Y
SR Free Product Removal: Not reported
SR Soil Tonnage Removed: Not reported
SR Soil Treatment: Y
SR Other Treatment: Not reported
SR Alternate Proc Received Date: Not reported
SR Alternate Procedure Status: Not reported
SR Alternate Procedure Status Date: Not reported
SR Alternate Procedure Comments: Not reported
SA Task ID: 19855
SA Cleanup Responsible: RP - RESPONSIBLE PARTY
SA Funding Eligibility Type: -
SA Actual Cost: Not reported
SA Completion Date: 03-31-1993
SA Payment Date: Not reported
RAP Task ID: 19856
RAP Cleanup Responsible ID: RP - RESPONSIBLE PARTY
RAP Funding Eligibility Type: -
RAP Actual Cost: Not reported
RAP Completion Date: 04-30-1993
RAP Payment Date: Not reported
RAP Last Order Approved: 1993-04-30 00:00:00
RA Task ID: 19857
RA Cleanup Responsible: RP - RESPONSIBLE PARTY
RA Funding Eligibility Type: -
RA Years to Complete: 0
RA Actual Cost: Not reported

Click here for Florida Oculus:

AST:
Name: AIR PRODUCTS & CHEMICALS
Address: 8300 EXCHANGE DR
Facility ID: 8518572
Facility Status: OPEN
Type Description: Industrial Plant
Facility Phone: 4078518947
DEP Contractor Own: P
Region: STATE
Positioning Method: AGPS
Lat/Long (dms): 28 26 52 / 81 24 50

Owner:
Owner Id: 369
Owner Name: AIR PRODUCTS & CHEMICALS INC
Owner Address: 8300 EXCHANGE DR
Owner Address 2: ATTN: FACILITY MGR

Map ID
Direction
Distance
Elevation

MAP FINDINGS

Site

Database(s)

EDR ID Number
EPA ID Number

AIR PRODUCTS & CHEMICALS (Continued)

S107798795

Owner City,St,Zip: ORLANDO, FL 32809
Owner Contact: CHRIS EARLY
Owner Phone: 4078595141

Tank Id: 1910D
Status: In service
Status Date: 8/1/2007
Install Date: 7/1/2007
Substance: Vehicular diesel
Content Description: Vehicular Diesel
Gallons: 15000
Tank Location: ABOVEGROUND

Construction:

Tank Id: 1910D
Construction Category: Primary Construction
Construction Description: Steel

Tank Id: 1910D
Construction Category: Overfill/Spill
Construction Description: Ball check valve

Tank Id: 1910D
Construction Category: Overfill/Spill
Construction Description: Spill containment bucket

Tank Id: 1910D
Construction Category: Overfill/Spill
Construction Description: Flow shut-Off

Tank Id: 1910D
Construction Category: Secondary Containment
Construction Description: Double wall

Monitoring:

Tank ID: 1910D
Monitoring Description: Monitor dbl wall pipe space

Tank ID: 1910D
Monitoring Description: Monitor dbl wall tank space

Tank ID: 1910D
Monitoring Description: Visual inspection of ASTs

Tank ID: 1910D
Monitoring Description: Monitor tank bottom space

Tank ID: 1910D
Monitoring Description: Electronic monitor pipe sumps

Tank ID: 1910D
Monitoring Description: Electronic monitor dispenser liners

Piping:

Tank ID: 1910D
Piping Category: Miscellaneous Attributes

Map ID
Direction
Distance
Elevation

MAP FINDINGS

Site

Database(s)

EDR ID Number
EPA ID Number

AIR PRODUCTS & CHEMICALS (Continued)

S107798795

Piping Description: Pressurized piping system

Tank ID: 1910D
Piping Category: Corrosion Protection
Piping Description: External protective coating

Tank ID: 1910D
Piping Category: Primary Construction
Piping Description: Steel/galvanized metal

Tank ID: 1910D
Piping Category: Secondary Containment
Piping Description: Double wall

Tank Id: 1420C
Status: In service
Status Date: 6/1/1985
Install Date: 6/1/1985
Substance: Mineral acid
Content Description: Mineral Acid
Gallons: 1000
Tank Location: ABOVEGROUND

Construction:
Tank Id: 1420C
Construction Category: Primary Construction
Construction Description: Polyethylene

Tank Id: 1420C
Construction Category: Overfill/Spill
Construction Description: Level gauges/alarms

Tank Id: 1420C
Construction Category: Secondary Containment
Construction Description: AST containment

Monitoring:
Tank ID: 1420C
Monitoring Description: SPCC Plan

Tank ID: 1420C
Monitoring Description: Visual inspection of ASTs

Piping:
Tank ID: 1420C
Piping Category: Primary Construction
Piping Description: Steel/galvanized metal

Tank ID: 1420C
Piping Category: Miscellaneous Attributes
Piping Description: Abv, no soil contact

Tank Id: 1910A
Status: Closed in place
Status Date: 10/1/2000
Install Date: 6/1/1985

Map ID
Direction
Distance
Elevation

MAP FINDINGS

Site

Database(s)

EDR ID Number
EPA ID Number

AIR PRODUCTS & CHEMICALS (Continued)

S107798795

Substance: Z
Content Description: Other Non Regulated
Gallons: 10000
Tank Location: ABOVEGROUND

[Click here for Florida Oculus:](#)

SPILLS:

OHMIT Incident Number: 7573
Incident Legacy: 00-11-3060Z
On-Scene Response: No
Criminal Indicator: No
Hurricane Indicator: No
Incident Date: 02/04/2000
Incident Status: Closed
Incident Report Date: Not reported

FL Financial Assurance 3:

Region: 3
Facility ID: 8518572
Facility Phone: 4078518947
Facility Status: OPEN
Facility Type: E
Type Description: Industrial Plant
DEP CO: C
Financial Responsibility: SELF-INSURANCE - LETTER FROM CHIEF FINANCIAL OFFIC
Insurance Company: Not reported
Effective Date: 01/13/2012
Expire Date: 01/31/2013
Owner ID: 369
Owner Name: AIR PRODUCTS & CHEMICALS INC
Owner Address: 8300 EXCHANGE DR
Owner Address2: ATTN: FACILITY MGR
Owner City,St,Zip: ORLANDO, FL 32809
Contact: CHRIS EARLY
Resp Party Phone: 4078595141

Region: 3
Facility ID: 8518572
Facility Phone: 4078518947
Facility Status: OPEN
Facility Type: E
Type Description: Industrial Plant
DEP CO: C
Financial Responsibility: SELF-INSURANCE - LETTER FROM CHIEF FINANCIAL OFFIC
Insurance Company: Not reported
Effective Date: 01/15/2009
Expire Date: 01/15/2010
Owner ID: 369
Owner Name: AIR PRODUCTS & CHEMICALS INC
Owner Address: 8300 EXCHANGE DR
Owner Address2: ATTN: FACILITY MGR
Owner City,St,Zip: ORLANDO, FL 32809
Contact: CHRIS EARLY
Resp Party Phone: 4078595141

Map ID
Direction
Distance
Elevation

MAP FINDINGS

Site

Database(s)

EDR ID Number
EPA ID Number

AIR PRODUCTS & CHEMICALS (Continued)

S107798795

Region: 3
Facility ID: 8518572
Facility Phone: 4078518947
Facility Status: OPEN
Facility Type: E
Type Description: Industrial Plant
DEP CO: C
Financial Responsibility: SELF-INSURANCE - LETTER FROM CHIEF FINANCIAL OFFIC
Insurance Company: Not reported
Effective Date: 01/15/2010
Expire Date: 01/15/2011
Owner ID: 369
Owner Name: AIR PRODUCTS & CHEMICALS INC
Owner Address: 8300 EXCHANGE DR
Owner Address2: ATTN: FACILITY MGR
Owner City,St,Zip: ORLANDO, FL 32809
Contact: CHRIS EARLY
Resp Party Phone: 4078595141

Region: 3
Facility ID: 8518572
Facility Phone: 4078518947
Facility Status: OPEN
Facility Type: E
Type Description: Industrial Plant
DEP CO: C
Financial Responsibility: SELF-INSURANCE - LETTER FROM CHIEF FINANCIAL OFFIC
Insurance Company: Not reported
Effective Date: 01/31/2011
Expire Date: 01/31/2012
Owner ID: 369
Owner Name: AIR PRODUCTS & CHEMICALS INC
Owner Address: 8300 EXCHANGE DR
Owner Address2: ATTN: FACILITY MGR
Owner City,St,Zip: ORLANDO, FL 32809
Contact: CHRIS EARLY
Resp Party Phone: 4078595141

Region: 3
Facility ID: 8518572
Facility Phone: 4078518947
Facility Status: OPEN
Facility Type: E
Type Description: Industrial Plant
DEP CO: C
Financial Responsibility: SELF-INSURANCE - LETTER FROM CHIEF FINANCIAL OFFIC
Insurance Company: Not reported
Effective Date: 01/31/2013
Expire Date: 01/31/2014
Owner ID: 369
Owner Name: AIR PRODUCTS & CHEMICALS INC
Owner Address: 8300 EXCHANGE DR
Owner Address2: ATTN: FACILITY MGR
Owner City,St,Zip: ORLANDO, FL 32809
Contact: CHRIS EARLY
Resp Party Phone: 4078595141

Map ID
Direction
Distance
Elevation

MAP FINDINGS

Site

Database(s)

EDR ID Number
EPA ID Number

AIR PRODUCTS & CHEMICALS (Continued)

S107798795

Region: 3
Facility ID: 8518572
Facility Phone: 4078518947
Facility Status: OPEN
Facility Type: E
Type Description: Industrial Plant
DEP CO: C
Financial Responsibility: SELF-INSURANCE - LETTER FROM CHIEF FINANCIAL OFFIC
Insurance Company: Not reported
Effective Date: 01/31/2014
Expire Date: 01/31/2015
Owner ID: 369
Owner Name: AIR PRODUCTS & CHEMICALS INC
Owner Address: 8300 EXCHANGE DR
Owner Address2: ATTN: FACILITY MGR
Owner City,St,Zip: ORLANDO, FL 32809
Contact: CHRIS EARLY
Resp Party Phone: 4078595141

Region: 3
Facility ID: 8518572
Facility Phone: 4078518947
Facility Status: OPEN
Facility Type: E
Type Description: Industrial Plant
DEP CO: C
Financial Responsibility: SELF-INSURANCE - LETTER FROM CHIEF FINANCIAL OFFIC
Insurance Company: Not reported
Effective Date: 01/31/2016
Expire Date: 01/31/2017
Owner ID: 369
Owner Name: AIR PRODUCTS & CHEMICALS INC
Owner Address: 8300 EXCHANGE DR
Owner Address2: ATTN: FACILITY MGR
Owner City,St,Zip: ORLANDO, FL 32809
Contact: CHRIS EARLY
Resp Party Phone: 4078595141

TIER 2:

Name: AIR PRODUCTS AND CHEMICALS, INC - ORLANDO
Address: 8300 EXCHANGE DRIVE
City,State,Zip: ORLANDO, FL 32809

Year: 2013
Facility Id: 4545386
Active Date: Not reported
Inactive Date: Not reported
Sale Pending: Not reported
Original Date: Not reported
PLOT Source: Not reported
Latitude: 28.440341
Longitude: -81.41267099999999
LEPC District: Not reported
Counties: Not reported
SERC: Not reported
Program Level: Not reported
PRIME: Not reported

Map ID
Direction
Distance
Elevation

MAP FINDINGS

Site

Database(s)

EDR ID Number
EPA ID Number

AIR PRODUCTS & CHEMICALS (Continued)

S107798795

SIC Code: 2813
SIC Code 2: Not reported
NAICS Code: 325120
Last Modified Date: 02/17/2014
First Submit Date: 02/17/2014
Data Submitted By: Damian Marcinek/Environmental Specialist
Company Name: Air Products and Chemicals, Inc.
Comments: Not reported

Contact:

Contact ID: Not reported
Year: 2013
Facility Id: 4545386
Contact Type: Emergency Contact
Contact Name: Mark Sawaska
Contact Title: Not reported
Contact Phone: 407-432-6385
Contact 24Hr Phone: Not reported
Contact Telephone 2: 407-859-5141 Ext 19
Contact Telephone 3: 407-432-6385
Contact Telephone 4: Not reported
Contact Telephone 5: Not reported
Contact Telephone 6: Not reported
Contact Email: sawaskm@airproducts.com

Name: AIR PRODUCTS AND CHEMICALS, INC - ORLANDO
Address: 8300 EXCHANGE DRIVE
City,State,Zip: ORLANDO, FL 32809

Year: 2012
Facility Id: 4066727
Active Date: Not reported
Inactive Date: Not reported
Sale Pending: Not reported
Original Date: Not reported
PLOT Source: Not reported
Latitude: 28.440341
Longitude: -81.41267099999999
LEPC District: Not reported
Counties: Not reported
SERC: Not reported
Program Level: Not reported
PRIME: Not reported
SIC Code: 2813
SIC Code 2: Not reported
NAICS Code: 325120
Last Modified Date: 02/18/2013
First Submit Date: 02/18/2013
Data Submitted By: Damian Marcinek/Environmental Specialist
Company Name: Air Products and Chemicals, Inc.
Comments: Not reported

Contact:

Contact ID: Not reported
Year: 2012
Facility Id: 4066727

Map ID
Direction
Distance
Elevation

MAP FINDINGS

Site

Database(s)

EDR ID Number
EPA ID Number

AIR PRODUCTS & CHEMICALS (Continued)

S107798795

Contact Type: Submitter
Contact Name: Damian Marcinek
Contact Title: Not reported
Contact Phone: 610-481-5766
Contact 24Hr Phone: Not reported
Contact Telephone 2: 610-703-0438
Contact Telephone 3: Not reported
Contact Telephone 4: Not reported
Contact Telephone 5: Not reported
Contact Telephone 6: Not reported
Contact Email: marcindj@airproducts.com

Contact ID: Not reported
Year: 2012
Facility Id: 4066727
Contact Type: Emergency Contact
Contact Name: Mark Sawaska
Contact Title: Not reported
Contact Phone: 407-432-6385
Contact 24Hr Phone: Not reported
Contact Telephone 2: 407-859-5141 Ext 19
Contact Telephone 3: 407-432-6385
Contact Telephone 4: Not reported
Contact Telephone 5: Not reported
Contact Telephone 6: Not reported
Contact Email: sawaskm@airproducts.com

Contact ID: Not reported
Year: 2012
Facility Id: 4066727
Contact Type: Owner / Operator
Contact Name: Mark Sawaska
Contact Title: Not reported
Contact Phone: 407-432-6385
Contact 24Hr Phone: Not reported
Contact Telephone 2: 407-859-5141 Ext 19
Contact Telephone 3: 407-432-6385
Contact Telephone 4: Not reported
Contact Telephone 5: Not reported
Contact Telephone 6: Not reported
Contact Email: sawaskm@airproducts.com

WASTEWATER:

Facility ID: FLR05B178
Facility Type: Multi-Sector Stormwater GP
Status: Active - Existing, permitted facility/site for which effluent, reclaimed water or wastewater residual discharge into the environment and/or monitoring is taking place.

District Office: TLST
NPDES Permitted Site: Not reported
Environmental Interest: Not reported
Owner Type: Private
Permit Capacity: Not reported
Party Name: Kenneth F Fowler, PMTE

Map ID
Direction
Distance
Elevation

MAP FINDINGS

Site

Database(s)

EDR ID Number
EPA ID Number

AIR PRODUCTS & CHEMICALS (Continued)

S107798795

Company Name: Air Products & Chemicals Inc
RP Address: 8300 Exchange Rd
RP Address 2: Not reported
RP City,Stat,Zip: Orlando FL 32809
Telephone: 4078595141
Email: fowlerkf@airproducts.com
Issue Date: 06/18/2016
Effective Date: 06/18/2016
Expiration Date: 06/17/2021
DOC Description: Generic Permit
Latitude Degrees: 28
Latitude Minutes: 26
Latitude Seconds: 26.28
Longitude Degrees: 81
Longitude Minutes: 24
Longitude Seconds: 45.52
Treatment: Not reported
Decode For Fstatus: Active

BS446
ENE
< 1/8
0.080 mi.
424 ft.

AIR PRODUCTS & CHEMICALS
8300 EXCHANGE DR
ORLANDO, FL 32809

FL UST **U004310605**
N/A

Site 4 of 8 in cluster BS

Actual:
95 ft.

UST:

Focus Map:
5

Facility Id: 8518572
Facility Status: OPEN
Type Description: Industrial Plant
Facility Phone: 4078518947
Region: STATE
Positioning Method: AGPS
Lat/Long (dms): 28 26 52 / 81 24 50

Owner:

Owner Id: 369
Owner Name: AIR PRODUCTS & CHEMICALS INC
Owner Address: 8300 EXCHANGE DR
Owner Address 2: ATTN: FACILITY MGR
Owner City,St,Zip: ORLANDO, FL 32809
Owner Contact: CHRIS EARLY
Owner Phone: 4078595141

Tank Info:

Name: AIR PRODUCTS & CHEMICALS
Address: 8300 EXCHANGE DR
Tank Id: 1450
Status: Deleted
Status Date: 6/1/1985
Install Date: 6/1/1985
Substance: Misc. petrol-based product
Content Description: Misc Petrol-Based Product
Gallons: 1005
Vessel Indicator: TANK
Tank Location: UNDERGROUND
DEP Contractor: P

Name: AIR PRODUCTS & CHEMICALS

Map ID
Direction
Distance
Elevation

MAP FINDINGS

Site

Database(s)

EDR ID Number
EPA ID Number

AIR PRODUCTS & CHEMICALS (Continued)

U004310605

Address: 8300 EXCHANGE DR
Tank Id: 1451
Status: Deleted
Status Date: 6/1/1985
Install Date: 6/1/1985
Substance: Waste oil
Content Description: Waste Oil
Gallons: 869
Vessel Indicator: TANK
Tank Location: UNDERGROUND
DEP Contractor: P

Name: AIR PRODUCTS & CHEMICALS
Address: 8300 EXCHANGE DR
Tank Id: 1910B
Status: Closed in place
Status Date: 6/1/2007
Install Date: 6/1/1985
Substance: Z
Content Description: Other Non Regulated
Gallons: 10000
Vessel Indicator: TANK
Tank Location: UNDERGROUND
DEP Contractor: P

Name: AIR PRODUCTS & CHEMICALS
Address: 8300 EXCHANGE DR
Tank Id: 1910C
Status: In service
Status Date: 1/1/1986
Install Date: 1/1/1986
Substance: Waste oil
Content Description: Waste Oil
Gallons: 1000
Vessel Indicator: TANK
Tank Location: UNDERGROUND
DEP Contractor: P

Construction:
Tank Id: 1910C
Construction Category: Primary Construction
Construction Description: Fiberglass

Tank Id: 1910C
Construction Category: Secondary Containment
Construction Description: Double wall

Monitoring:
Tank ID: 1910C
Monitoring Description: SPCC Plan

Tank ID: 1910C
Monitoring Description: Automatic tank gauging - USTs

Tank ID: 1910C
Monitoring Description: Monitor dbl wall tank space

Map ID
Direction
Distance
Elevation

MAP FINDINGS

Site

Database(s)

EDR ID Number
EPA ID Number

AIR PRODUCTS & CHEMICALS (Continued)

U004310605

Piping:

Tank ID: 1910C
Piping Category: Secondary Containment
Piping Description: Double wall

Tank ID: 1910C
Piping Category: Primary Construction
Piping Description: Fiberglass

[Click here for Florida Oculus:](#)

BS447
ENE
< 1/8
0.080 mi.
424 ft.

AIR PRODUCTS ORLANDO FL FACILITY
8300 EXCHANGE DR
ORLANDO, FL 32809
Site 5 of 8 in cluster BS

FL TIER 2 **S120696562**
N/A

Actual:
95 ft.
Focus Map:
5

TIER 2:
Name: AIR PRODUCTS ORLANDO FL FACILITY
Address: 8300 EXCHANGE DR
City,State,Zip: ORLANDO, FL 32809

Year: 2018
Facility Id: 6395223
Active Date: Not reported
Inactive Date: Not reported
Sale Pending: Not reported
Original Date: Not reported
PLOT Source: Not reported
Latitude: Not reported
Longitude: Not reported
LEPC District: Not reported
Counties: Not reported
SERC: Not reported
Program Level: Not reported
PRIME: Not reported
SIC Code: Not reported
SIC Code 2: Not reported
NAICS Code: 325120
Last Modified Date: 02/27/2019
First Submit Date: 02/27/2019
Data Submitted By: Kyle Lawrence
Company Name: Air Products Manufacturing Corporation.
Comments: Not reported

Contact:

Contact ID: Not reported
Year: 2018
Facility Id: 6395223
Contact Type: Owner / Operator
Contact Name: AIR PRODUCTS MANUFACTURING CORPORATION
Contact Title: Not reported
Contact Phone: 2257157132
Contact 24Hr Phone: Not reported
Contact Telephone 2: Not reported
Contact Telephone 3: Not reported

Map ID
Direction
Distance
Elevation

MAP FINDINGS

Site

Database(s)

EDR ID Number
EPA ID Number

AIR PRODUCTS ORLANDO FL FACILITY (Continued)

S120696562

Contact Telephone 4: Not reported
Contact Telephone 5: Not reported
Contact Telephone 6: Not reported
Contact Email: lawrenk@AIRPRODUCTS.COM

Contact ID: Not reported
Year: 2018
Facility Id: 6395223
Contact Type: Owner / Operator
Contact Name: AIR PRODUCTS MANUFACTURING CORPORATION
Contact Title: Not reported
Contact Phone: 2257157132
Contact 24Hr Phone: Not reported
Contact Telephone 2: Not reported
Contact Telephone 3: Not reported
Contact Telephone 4: Not reported
Contact Telephone 5: Not reported
Contact Telephone 6: Not reported
Contact Email: lawrenk@AIRPRODUCTS.COM

Contact ID: Not reported
Year: 2018
Facility Id: 6395223
Contact Type: Owner / Operator
Contact Name: AIR PRODUCTS MANUFACTURING CORPORATION
Contact Title: Not reported
Contact Phone: 2257157132
Contact 24Hr Phone: Not reported
Contact Telephone 2: Not reported
Contact Telephone 3: Not reported
Contact Telephone 4: Not reported
Contact Telephone 5: Not reported
Contact Telephone 6: Not reported
Contact Email: lawrenk@AIRPRODUCTS.COM

Contact ID: Not reported
Year: 2018
Facility Id: 6395223
Contact Type: Owner / Operator
Contact Name: AIR PRODUCTS MANUFACTURING CORPORATION
Contact Title: Not reported
Contact Phone: 2257157132
Contact 24Hr Phone: Not reported
Contact Telephone 2: Not reported
Contact Telephone 3: Not reported
Contact Telephone 4: Not reported
Contact Telephone 5: Not reported
Contact Telephone 6: Not reported
Contact Email: lawrenk@AIRPRODUCTS.COM

Contact ID: Not reported
Year: 2018
Facility Id: 6395223
Contact Type: Owner / Operator
Contact Name: AIR PRODUCTS MANUFACTURING CORPORATION
Contact Title: Not reported
Contact Phone: 2257157132

Map ID
Direction
Distance
Elevation

MAP FINDINGS

Site

Database(s)

EDR ID Number
EPA ID Number

AIR PRODUCTS ORLANDO FL FACILITY (Continued)

S120696562

Contact 24Hr Phone: Not reported
Contact Telephone 2: Not reported
Contact Telephone 3: Not reported
Contact Telephone 4: Not reported
Contact Telephone 5: Not reported
Contact Telephone 6: Not reported
Contact Email: lawrenk@AIRPRODUCTS.COM

Contact ID: Not reported
Year: 2018
Facility Id: 6395223
Contact Type: Owner / Operator
Contact Name: AIR PRODUCTS MANUFACTURING CORPORATION
Contact Title: Not reported
Contact Phone: 2257157132
Contact 24Hr Phone: Not reported
Contact Telephone 2: Not reported
Contact Telephone 3: Not reported
Contact Telephone 4: Not reported
Contact Telephone 5: Not reported
Contact Telephone 6: Not reported
Contact Email: lawrenk@AIRPRODUCTS.COM

Contact ID: Not reported
Year: 2018
Facility Id: 6395223
Contact Type: Owner / Operator
Contact Name: AIR PRODUCTS MANUFACTURING CORPORATION
Contact Title: Not reported
Contact Phone: 2257157132
Contact 24Hr Phone: Not reported
Contact Telephone 2: Not reported
Contact Telephone 3: Not reported
Contact Telephone 4: Not reported
Contact Telephone 5: Not reported
Contact Telephone 6: Not reported
Contact Email: lawrenk@AIRPRODUCTS.COM

Contact ID: Not reported
Year: 2018
Facility Id: 6395223
Contact Type: Owner / Operator
Contact Name: AIR PRODUCTS MANUFACTURING CORPORATION
Contact Title: Not reported
Contact Phone: 2257157132
Contact 24Hr Phone: Not reported
Contact Telephone 2: Not reported
Contact Telephone 3: Not reported
Contact Telephone 4: Not reported
Contact Telephone 5: Not reported
Contact Telephone 6: Not reported
Contact Email: lawrenk@AIRPRODUCTS.COM

Contact ID: Not reported
Year: 2018
Facility Id: 6395223
Contact Type: Owner / Operator

Map ID
Direction
Distance
Elevation

MAP FINDINGS

Site

Database(s)

EDR ID Number
EPA ID Number

AIR PRODUCTS ORLANDO FL FACILITY (Continued)

S120696562

Contact Name: AIR PRODUCTS MANUFACTURING CORPORATION
Contact Title: Not reported
Contact Phone: 2257157132
Contact 24Hr Phone: Not reported
Contact Telephone 2: Not reported
Contact Telephone 3: Not reported
Contact Telephone 4: Not reported
Contact Telephone 5: Not reported
Contact Telephone 6: Not reported
Contact Email: lawrenk@AIRPRODUCTS.COM

Name: AIR PRODUCTS ORLANDO FL FACILITY
Address: 8300 EXCHANGE DR
City,State,Zip: ORLANDO, FL 32809

Year: 2017
Facility Id: 6080529
Active Date: Not reported
Inactive Date: Not reported
Sale Pending: Not reported
Original Date: Not reported
PLOT Source: Not reported
Latitude: Not reported
Longitude: Not reported
LEPC District: Not reported
Counties: Not reported
SERC: Not reported
Program Level: Not reported
PRIME: Not reported
SIC Code: Not reported
SIC Code 2: Not reported
NAICS Code: 325120
Last Modified Date: 02/28/2018
First Submit Date: 02/28/2018
Data Submitted By: Kyle Lawrence
Company Name: Air Products Manufacturing Corporation.
Comments: Not reported

Contact:
Contact ID: Not reported
Year: 2017
Facility Id: 6080529
Contact Type: Emergency Contact
Contact Name: Ken Fowler
Contact Title: Not reported
Contact Phone: 407-432-6385
Contact 24Hr Phone: Not reported
Contact Telephone 2: 407-859-5141
Contact Telephone 3: Not reported
Contact Telephone 4: 225-677-5616
Contact Telephone 5: 2257157132
Contact Telephone 6: Not reported
Contact Email: fowlerk@airproducts.com

Map ID
Direction
Distance
Elevation

MAP FINDINGS

Site

Database(s)

EDR ID Number
EPA ID Number

AIR PRODUCTS ORLANDO FL FACILITY (Continued)

S120696562

Name: AIR PRODUCTS ORLANDO FL FACILITY
Address: 8300 EXCHANGE DR
City,State,Zip: ORLANDO, FL 32809

Year: 2016
Facility Id: 5836971
Active Date: Not reported
Inactive Date: Not reported
Sale Pending: Not reported
Original Date: Not reported
PLOT Source: Not reported
Latitude: Not reported
Longitude: Not reported
LEPC District: Not reported
Counties: Not reported
SERC: Not reported
Program Level: Not reported
PRIME: Not reported
SIC Code: Not reported
SIC Code 2: Not reported
NAICS Code: 325120
Last Modified Date: 02/21/2017
First Submit Date: 02/21/2017
Data Submitted By: Kyle Lawrence
Company Name: Air Products Manufacturing Corporation.
Comments: Not reported

Contact:

Contact ID: Not reported
Year: 2016
Facility Id: 5836971
Contact Type: Emergency Contact
Contact Name: Ken Fowler
Contact Title: Not reported
Contact Phone: 407-432-6385
Contact 24Hr Phone: Not reported
Contact Telephone 2: 407-859-5141
Contact Telephone 3: Not reported
Contact Telephone 4: 225-677-5616
Contact Telephone 5: 2257157132
Contact Telephone 6: Not reported
Contact Email: fowlerk@airproducts.com

BS448 AIR PRODUCTS & CHEMICALS
ENE 8300 EXCHANGE DR
< 1/8 ORLANDO, FL
0.080 mi.
424 ft. Site 6 of 8 in cluster BS

FL RGA LUST S115160296
N/A

Actual: 95 ft. RGA LUST:
Focus Map: 5

2009	AIR PRODUCTS & CHEMICALS	8300 EXCHANGE DR
2001	AIR PRODUCTS & CHEMICALS	8300 EXCHANGE DR
2000	AIR PRODUCTS & CHEMICALS	8300 EXCHANGE DR
1999	AIR PRODUCTS & CHEMICALS	8300 EXCHANGE DR
1998	AIR PRODUCTS & CHEMICALS	8300 EXCHANGE DR

Map ID
Direction
Distance
Elevation

MAP FINDINGS

Site

Database(s)

EDR ID Number
EPA ID Number

AIR PRODUCTS & CHEMICALS (Continued)

S115160296

1997 AIR PRODUCTS & CHEMICALS 8300 EXCHANGE DR

BS449 AIR PRODUCTS & CHEMICALS INC RCRA-CESQG 1000699458
ENE 8300 EXCHANGE DR FLD981003726
< 1/8 ORLANDO, FL 32809

**0.080 mi.
424 ft.**

Site 7 of 8 in cluster BS

**Actual:
95 ft.**

RCRA-CESQG:

Date form received by agency: 10/29/2013

**Focus Map:
5**

Facility name:

AIR PRODUCTS & CHEMICALS INC

Facility address:

8300 EXCHANGE DR
ORLANDO, FL 32809-7652

EPA ID:

FLD981003726

Mailing address:

EXCHANGE DR
ORLANDO, FL 32809-7652

Contact:

DAVID TURNER

Contact address:

EXCHANGE DR
ORLANDO, FL 32809-7652

Contact country:

US

Contact telephone:

407-851-3234

Contact email:

Not reported

EPA Region:

04

Classification:

Conditionally Exempt Small Quantity Generator

Description:

Handler: generates 100 kg or less of hazardous waste per calendar month, and accumulates 1000 kg or less of hazardous waste at any time; or generates 1 kg or less of acutely hazardous waste per calendar month, and accumulates at any time: 1 kg or less of acutely hazardous waste; or 100 kg or less of any residue or contaminated soil, waste or other debris resulting from the cleanup of a spill, into or on any land or water, of acutely hazardous waste; or generates 100 kg or less of any residue or contaminated soil, waste or other debris resulting from the cleanup of a spill, into or on any land or water, of acutely hazardous waste during any calendar month, and accumulates at any time: 1 kg or less of acutely hazardous waste; or 100 kg or less of any residue or contaminated soil, waste or other debris resulting from the cleanup of a spill, into or on any land or water, of acutely hazardous waste

Handler Activities Summary:

U.S. importer of hazardous waste: No
Mixed waste (haz. and radioactive): No
Recycler of hazardous waste: No
Transporter of hazardous waste: No
Treater, storer or disposer of HW: No
Underground injection activity: No
On-site burner exemption: No
Furnace exemption: No
Used oil fuel burner: No
Used oil processor: No
User oil refiner: No
Used oil fuel marketer to burner: No
Used oil Specification marketer: No
Used oil transfer facility: No
Used oil transporter: No

Map ID
Direction
Distance
Elevation

MAP FINDINGS

Site

Database(s)

EDR ID Number
EPA ID Number

AIR PRODUCTS & CHEMICALS INC (Continued)

1000699458

Historical Generators:

Date form received by agency: 10/29/2013
Site name: AIR PRODUCTS & CHEMICALS INC
Classification: Conditionally Exempt Small Quantity Generator

Date form received by agency: 04/12/1988
Site name: AIR PRODUCTS & CHEMICALS INC
Classification: Small Quantity Generator

Hazardous Waste Summary:

Waste code: D001
Waste name: IGNITABLE WASTE
Violation Status: No violations found

BS450
ENE
< 1/8
0.080 mi.
424 ft.

AIR PRODUCTS MANUFACTURING CORPORATION
8300 EXCHANGE DRIVE
ORLANDO, FL 32809
Site 8 of 8 in cluster BS

FL TIER 2 **S107713858**
N/A

Actual:
95 ft.
Focus Map:
5

TIER 2:
Name: AIR PRODUCTS MANUFACTURING CORPORATION
Address: 8300 EXCHANGE DRIVE
City,State,Zip: ORLANDO, FL 32809
Year: 2011
Facility Id: 3992925
Active Date: Not reported
Inactive Date: Not reported
Sale Pending: Not reported
Original Date: Not reported
PLOT Source: Not reported
Latitude: 28.44198
Longitude: -81.412750
LEPC District: Not reported
Counties: Not reported
SERC: Not reported
Program Level: Not reported
PRIME: Not reported
SIC Code: Not reported
SIC Code 2: Not reported
NAICS Code: Not reported
Last Modified Date: 11/12/2012
First Submit Date: 11/09/2012
Data Submitted By: Florida Division of Emergency Management
Company Name: AIR PRODUCTS AND CHEMICALS INC
Comments: Not reported
Contact:
Contact ID: Not reported
Year: 2011
Facility Id: 3992925
Contact Type: Tier II Emergency 24 Hour Contact
Contact Name: Mark Sawaska
Contact Title: Not reported
Contact Phone: 407-432-6385

Map ID
Direction
Distance
Elevation

MAP FINDINGS

Site

Database(s)

EDR ID Number
EPA ID Number

AIR PRODUCTS MANUFACTURING CORPORATION (Continued)

S107713858

Contact 24Hr Phone: Not reported
Contact Telephone 2: Not reported
Contact Telephone 3: Not reported
Contact Telephone 4: Not reported
Contact Telephone 5: Not reported
Contact Telephone 6: Not reported
Contact Email: sawaskm@airproducts.com

Contact ID: Not reported
Year: 2011
Facility Id: 3992925
Contact Type: Tier II Emergency Contact
Contact Name: Mark Sawaska
Contact Title: Not reported
Contact Phone: 407-859-5141
Contact 24Hr Phone: Not reported
Contact Telephone 2: Not reported
Contact Telephone 3: Not reported
Contact Telephone 4: Not reported
Contact Telephone 5: Not reported
Contact Telephone 6: Not reported
Contact Email: sawaskm@airproducts.com

Contact ID: Not reported
Year: 2011
Facility Id: 3992925
Contact Type: Tier II Secondary 24 Hour Contact
Contact Name: Mark Sawaska
Contact Title: Not reported
Contact Phone: 407-432-6385
Contact 24Hr Phone: Not reported
Contact Telephone 2: Not reported
Contact Telephone 3: Not reported
Contact Telephone 4: Not reported
Contact Telephone 5: Not reported
Contact Telephone 6: Not reported
Contact Email: sawaskm@airproducts.com

Contact ID: Not reported
Year: 2011
Facility Id: 3992925
Contact Type: Sec 302 Facility Contact
Contact Name: Mark Sawaska
Contact Title: Not reported
Contact Phone: 407-859-5141
Contact 24Hr Phone: Not reported
Contact Telephone 2: Not reported
Contact Telephone 3: Not reported
Contact Telephone 4: Not reported
Contact Telephone 5: Not reported
Contact Telephone 6: Not reported
Contact Email: sawaskm@airproducts.com

Name: AIR PRODUCTS MANUFACTURING CORPORATION
Address: 8300 EXCHANGE DRIVE

Map ID
Direction
Distance
Elevation

MAP FINDINGS

Site

Database(s)

EDR ID Number
EPA ID Number

AIR PRODUCTS MANUFACTURING CORPORATION (Continued)

S107713858

City,State,Zip: ORLANDO, FL 32809

Year: 2010
Facility Id: Not reported
Active Date: Not reported
Inactive Date: Not reported
Sale Pending: Not reported
Original Date: Not reported
PLOT Source: Not reported
Latitude: 28.44198
Longitude: -81.41
LEPC District: Not reported
Counties: Not reported
SERC: Not reported
Program Level: Not reported
PRIME: Not reported
SIC Code: Not reported
SIC Code 2: Not reported
NAICS Code: Not reported
Last Modified Date: Not reported
First Submit Date: Not reported
Data Submitted By: Not reported
Company Name: Not reported
Comments: Not reported

Chemical Code: 7440371
Chemical Name: ARGON
Chemical State: GAS
Location Name: Entire Facility
Container Code: A
Pressure Code: 2
Temperature Code: 7
Average Quantity: 100000
Maximum Quantity: 100000
Days On Site: 365

Name: AIR PRODUCTS MANUFACTURING CORPORATION
Address: 8300 EXCHANGE DRIVE
City,State,Zip: ORLANDO, FL 32809

Year: 2010
Facility Id: Not reported
Active Date: Not reported
Inactive Date: Not reported
Sale Pending: Not reported
Original Date: Not reported
PLOT Source: Not reported
Latitude: 28.44198
Longitude: -81.41
LEPC District: Not reported
Counties: Not reported
SERC: Not reported
Program Level: Not reported
PRIME: Not reported
SIC Code: Not reported
SIC Code 2: Not reported
NAICS Code: Not reported

Map ID
Direction
Distance
Elevation

MAP FINDINGS

Site

Database(s)

EDR ID Number
EPA ID Number

AIR PRODUCTS MANUFACTURING CORPORATION (Continued)

S107713858

Last Modified Date: Not reported
First Submit Date: Not reported
Data Submitted By: Not reported
Company Name: Not reported
Comments: Not reported

Chemical Code: 64742536
Chemical Name: HIGHLY REFINED NAPHTHENIC OIL
Chemical State: LIQUID
Location Name: Entire Facility
Container Code: A
Pressure Code: 2
Temperature Code: 5
Average Quantity: 23000
Maximum Quantity: 23000
Days On Site: 365

Name: AIR PRODUCTS MANUFACTURING CORPORATION
Address: 8300 EXCHANGE DRIVE
City,State,Zip: ORLANDO, FL 32809

Year: 2010
Facility Id: Not reported
Active Date: Not reported
Inactive Date: Not reported
Sale Pending: Not reported
Original Date: Not reported
PLOT Source: Not reported
Latitude: 28.44198
Longitude: -81.41
LEPC District: Not reported
Counties: Not reported
SERC: Not reported
Program Level: Not reported
PRIME: Not reported
SIC Code: Not reported
SIC Code 2: Not reported
NAICS Code: Not reported
Last Modified Date: Not reported
First Submit Date: Not reported
Data Submitted By: Not reported
Company Name: Not reported
Comments: Not reported

Chemical Code: 64742650
Chemical Name: SOLVENT - DEWAXED HEAVY PARAFFINIC DISTILLATES (PETROLEUM)
Chemical State: LIQUID
Location Name: Entire Facility
Container Code: A
Pressure Code: 1
Temperature Code: 5
Average Quantity: 15420
Maximum Quantity: 15420
Days On Site: 365

Name: AIR PRODUCTS MANUFACTURING CORPORATION
Address: 8300 EXCHANGE DRIVE

Map ID
Direction
Distance
Elevation

MAP FINDINGS

Site

Database(s)

EDR ID Number
EPA ID Number

AIR PRODUCTS MANUFACTURING CORPORATION (Continued)

S107713858

City,State,Zip: ORLANDO, FL 32809

Year: 2010
Facility Id: Not reported
Active Date: Not reported
Inactive Date: Not reported
Sale Pending: Not reported
Original Date: Not reported
PLOT Source: Not reported
Latitude: 28.44198
Longitude: -81.41
LEPC District: Not reported
Counties: Not reported
SERC: Not reported
Program Level: Not reported
PRIME: Not reported
SIC Code: Not reported
SIC Code 2: Not reported
NAICS Code: Not reported
Last Modified Date: Not reported
First Submit Date: Not reported
Data Submitted By: Not reported
Company Name: Not reported
Comments: Not reported

Chemical Code: 68476302
Chemical Name: Diesel Fuel
Chemical State: LIQUID
Location Name: Entire Facility
Container Code: A
Pressure Code: 1
Temperature Code: 4
Average Quantity: 106500
Maximum Quantity: 106500
Days On Site: 365

Name: AIR PRODUCTS MANUFACTURING CORPORATION
Address: 8300 EXCHANGE DRIVE
City,State,Zip: ORLANDO, FL 32809

Year: 2010
Facility Id: Not reported
Active Date: Not reported
Inactive Date: Not reported
Sale Pending: Not reported
Original Date: Not reported
PLOT Source: Not reported
Latitude: 28.44198
Longitude: -81.41
LEPC District: Not reported
Counties: Not reported
SERC: Not reported
Program Level: Not reported
PRIME: Not reported
SIC Code: Not reported
SIC Code 2: Not reported
NAICS Code: Not reported

Map ID
Direction
Distance
Elevation

MAP FINDINGS

Site

Database(s)

EDR ID Number
EPA ID Number

AIR PRODUCTS MANUFACTURING CORPORATION (Continued)

S107713858

Last Modified Date: Not reported
First Submit Date: Not reported
Data Submitted By: Not reported
Company Name: Not reported
Comments: Not reported

Chemical Code: 7782505
Chemical Name: Chlorine
Chemical State: GAS
Location Name: Entire Facility
Container Code: L
Pressure Code: 2
Temperature Code: 4
Average Quantity: 450
Maximum Quantity: 450
Days On Site: 365

Name: AIR PRODUCTS MANUFACTURING CORPORATION
Address: 8300 EXCHANGE DRIVE
City,State,Zip: ORLANDO, FL 32809

Year: 2010
Facility Id: Not reported
Active Date: Not reported
Inactive Date: Not reported
Sale Pending: Not reported
Original Date: Not reported
PLOT Source: Not reported
Latitude: 28.44198
Longitude: -81.41
LEPC District: Not reported
Counties: Not reported
SERC: Not reported
Program Level: Not reported
PRIME: Not reported
SIC Code: Not reported
SIC Code 2: Not reported
NAICS Code: Not reported
Last Modified Date: Not reported
First Submit Date: Not reported
Data Submitted By: Not reported
Company Name: Not reported
Comments: Not reported

Chemical Code: 7664939
Chemical Name: Sulfuric acid
Chemical State: LIQUID
Location Name: Entire Facility
Container Code: A
Pressure Code: 1
Temperature Code: 4
Average Quantity: 11950
Maximum Quantity: 11950
Days On Site: 365

Name: AIR PRODUCTS MANUFACTURING CORPORATION
Address: 8300 EXCHANGE DRIVE

Map ID
Direction
Distance
Elevation

MAP FINDINGS

Site

Database(s)

EDR ID Number
EPA ID Number

AIR PRODUCTS MANUFACTURING CORPORATION (Continued)

S107713858

City,State,Zip: ORLANDO, FL 32809

Year: 2010
Facility Id: Not reported
Active Date: Not reported
Inactive Date: Not reported
Sale Pending: Not reported
Original Date: Not reported
PLOT Source: Not reported
Latitude: 28.44198
Longitude: -81.41
LEPC District: Not reported
Counties: Not reported
SERC: Not reported
Program Level: Not reported
PRIME: Not reported
SIC Code: Not reported
SIC Code 2: Not reported
NAICS Code: Not reported
Last Modified Date: Not reported
First Submit Date: Not reported
Data Submitted By: Not reported
Company Name: Not reported
Comments: Not reported

Chemical Code: 7664939
Chemical Name: Sulfuric acid
Chemical State: LIQUID
Location Name: Entire Facility
Container Code: R
Pressure Code: 1
Temperature Code: 4
Average Quantity: 0
Maximum Quantity: 0
Days On Site: 365

Name: AIR PRODUCTS MANUFACTURING CORPORATION
Address: 8300 EXCHANGE DRIVE
City,State,Zip: ORLANDO, FL 32809

Year: 2010
Facility Id: Not reported
Active Date: Not reported
Inactive Date: Not reported
Sale Pending: Not reported
Original Date: Not reported
PLOT Source: Not reported
Latitude: 28.44198
Longitude: -81.41
LEPC District: Not reported
Counties: Not reported
SERC: Not reported
Program Level: Not reported
PRIME: Not reported
SIC Code: Not reported
SIC Code 2: Not reported
NAICS Code: Not reported

Map ID
Direction
Distance
Elevation

MAP FINDINGS

Site

Database(s)

EDR ID Number
EPA ID Number

AIR PRODUCTS MANUFACTURING CORPORATION (Continued)

S107713858

Last Modified Date: Not reported
First Submit Date: Not reported
Data Submitted By: Not reported
Company Name: Not reported
Comments: Not reported

Chemical Code: 7727379
Chemical Name: Nitrogen
Chemical State: LIQUID
Location Name: Entire Facility
Container Code: A
Pressure Code: 2
Temperature Code: 7
Average Quantity: 3620000
Maximum Quantity: 3620000
Days On Site: 365

Name: AIR PRODUCTS MANUFACTURING CORPORATION
Address: 8300 EXCHANGE DRIVE
City,State,Zip: ORLANDO, FL 32809

Year: 2010
Facility Id: Not reported
Active Date: Not reported
Inactive Date: Not reported
Sale Pending: Not reported
Original Date: Not reported
PLOT Source: Not reported
Latitude: 28.44198
Longitude: -81.41
LEPC District: Not reported
Counties: Not reported
SERC: Not reported
Program Level: Not reported
PRIME: Not reported
SIC Code: Not reported
SIC Code 2: Not reported
NAICS Code: Not reported
Last Modified Date: Not reported
First Submit Date: Not reported
Data Submitted By: Not reported
Company Name: Not reported
Comments: Not reported

Chemical Code: 7782447
Chemical Name: Oxygen, compressed
Chemical State: LIQUID
Location Name: Entire Facility
Container Code: A
Pressure Code: 2
Temperature Code: 7
Average Quantity: 1800000
Maximum Quantity: 1800000
Days On Site: 365

Map ID
Direction
Distance
Elevation

MAP FINDINGS

Site

Database(s)

EDR ID Number
EPA ID Number

AIR PRODUCTS MANUFACTURING CORPORATION (Continued)

S107713858

[Click this hyperlink](#) while viewing on your computer to access
1 additional FL_TIER2: record(s) in the EDR Site Report.

BD451 ESE < 1/8 0.081 mi. 427 ft.	ERCOLINA BENDING MACHINES 10227 GENERAL DR ORLANDO, FL 32824 Site 6 of 9 in cluster BD	FINDS ECHO	1016302258 N/A
---	---	-----------------------------	---------------------------------

Actual:
89 ft.

FINDS:

Focus Map:
9

Registry ID: 110012548243

Environmental Interest/Information System

RCRAInfo is a national information system that supports the Resource Conservation and Recovery Act (RCRA) program through the tracking of events and activities related to facilities that generate, transport, and treat, store, or dispose of hazardous waste. RCRAInfo allows RCRA program staff to track the notification, permit, compliance, and corrective action activities required under RCRA.

Florida Environmental System Today Application (FIESTA) Data Maintenance (FDM) system maintains entity, environmental interest and affiliation data for the State of Florida.

[Click this hyperlink](#) while viewing on your computer to access
additional FINDS: detail in the EDR Site Report.

ECHO:

Envid: 1016302258
Registry ID: 110012548243
DFR URL: <http://echo.epa.gov/detailed-facility-report?fid=110012548243>

BD452 ESE < 1/8 0.081 mi. 427 ft.	ERCOLINA BENDING MACHINES 10227 GENERAL DR ORLANDO, FL 32824 Site 7 of 9 in cluster BD	RCRA NonGen / NLR	1005441907 FLR000072926
---	---	--------------------------	--

Actual:
89 ft.

RCRA NonGen / NLR:

Focus Map:
9

Date form received by agency: 09/09/2010
Facility name: ERCOLINA BENDING MACHINES
Facility address: 10227 GENERAL DR
ORLANDO, FL 32824-8522
EPA ID: FLR000072926
Mailing address: GENERAL DR
ORLANDO, FL 32824-8522
Contact: DAVE CAPPER
Contact address: GENERAL DR
ORLANDO, FL 32824-8522
Contact country: US
Contact telephone: 407-857-1122
Contact email: Not reported
EPA Region: 04

Map ID
Direction
Distance
Elevation

MAP FINDINGS

Site

Database(s)

EDR ID Number
EPA ID Number

ERCOLINA BENDING MACHINES (Continued)

1005441907

Land type: Private
Classification: Non-Generator
Description: Handler: Non-Generators do not presently generate hazardous waste

Owner/Operator Summary:

Owner/operator name: CAPPER DAVE
Owner/operator address: 10227 GENERAL DR
ORLANDO, FL 32824
Owner/operator country: US
Owner/operator telephone: Not reported
Owner/operator email: Not reported
Owner/operator fax: Not reported
Owner/operator extension: Not reported
Legal status: Private
Owner/Operator Type: Owner
Owner/Op start date: 02/12/2001
Owner/Op end date: Not reported

Owner/operator name: DAVE CAPPER
Owner/operator address: 10227 GENERAL DR
ORLANDO, FL 32824
Owner/operator country: US
Owner/operator telephone: Not reported
Owner/operator email: Not reported
Owner/operator fax: Not reported
Owner/operator extension: Not reported
Legal status: Private
Owner/Operator Type: Owner
Owner/Op start date: 02/12/2001
Owner/Op end date: Not reported

Handler Activities Summary:

U.S. importer of hazardous waste: No
Mixed waste (haz. and radioactive): No
Recycler of hazardous waste: No
Transporter of hazardous waste: No
Treater, storer or disposer of HW: No
Underground injection activity: No
On-site burner exemption: No
Furnace exemption: No
Used oil fuel burner: No
Used oil processor: No
User oil refiner: No
Used oil fuel marketer to burner: No
Used oil Specification marketer: No
Used oil transfer facility: No
Used oil transporter: No

Hazardous Waste Summary:

. Waste code: D001
. Waste name: IGNITABLE WASTE

Violation Status: No violations found

Map ID
Direction
Distance
Elevation

MAP FINDINGS

Site

Database(s)

EDR ID Number
EPA ID Number

ERCOLINA BENDING MACHINES (Continued)

1005441907

Evaluation Action Summary:

Evaluation date: 02/09/2001
Evaluation: COMPLIANCE EVALUATION INSPECTION ON-SITE
Area of violation: Not reported
Date achieved compliance: Not reported
Evaluation lead agency: State

453
NE
< 1/8
0.081 mi.
428 ft.

**CIRENT SEMICONDUCTOR 9333 JOHN YOUNG PARKWAY
ORLANDO, FL**

**FL SPILLS S105460736
N/A**

Actual:
89 ft.
Focus Map:
4

SPILLS:
OHMIT Incident Number: 10855
Incident Legacy: 01-11-3150Z
On-Scene Response: No
Criminal Indicator: No
Hurricane Indicator: No
Incident Date: 04/10/2001
Incident Status: Closed
Incident Report Date: Not reported

BT454
NW
< 1/8
0.081 mi.
430 ft.

**CHO PARTNERSHIP LTD
8754 S ORANGE BLOSSOM TRL
ORLANDO, FL 32809**

**RCRA NonGen / NLR 1005443062
FLR000085787**

Site 1 of 2 in cluster BT

Actual:
97 ft.
Focus Map:
5

RCRA NonGen / NLR:
Date form received by agency: 12/08/2010
Facility name: CHO PARTNERSHIP LTD
Facility address: 8754 S ORANGE BLOSSOM TRL
ORLANDO, FL 32809-7912
EPA ID: FLR000085787
Mailing address: S ORANGE BLODDOM TR
ORLANDO, FL 32809
Contact: BUTCH GIVENS
Contact address: S ORANGE BLODDOM TR
ORLANDO, FL 32809
Contact country: US
Contact telephone: 407-851-9118
Contact email: Not reported
EPA Region: 04
Classification: Non-Generator
Description: Handler: Non-Generators do not presently generate hazardous waste

Owner/Operator Summary:

Owner/operator name: ASBURY AUTOMOTIVE JACKSONVILLE LP
Owner/operator address: PO BOX 16469
JACKSONVILLE, FL 32245
Owner/operator country: US
Owner/operator telephone: Not reported
Owner/operator email: Not reported
Owner/operator fax: Not reported
Owner/operator extension: Not reported

Map ID
Direction
Distance
Elevation

MAP FINDINGS

Site

Database(s)

EDR ID Number
EPA ID Number

CHO PARTNERSHIP LTD (Continued)

1005443062

Legal status: Private
Owner/Operator Type: Owner
Owner/Op start date: 03/25/2002
Owner/Op end date: Not reported

Handler Activities Summary:

U.S. importer of hazardous waste: No
Mixed waste (haz. and radioactive): No
Recycler of hazardous waste: No
Transporter of hazardous waste: No
Treater, storer or disposer of HW: No
Underground injection activity: No
On-site burner exemption: No
Furnace exemption: No
Used oil fuel burner: No
Used oil processor: No
User oil refiner: No
Used oil fuel marketer to burner: No
Used oil Specification marketer: No
Used oil transfer facility: No
Used oil transporter: No

Historical Generators:

Date form received by agency: 03/25/2002
Site name: CHO PARTNERSHIP LTD
Classification: Small Quantity Generator

Hazardous Waste Summary:

. Waste code: D001
. Waste name: IGNITABLE WASTE

Violation Status: No violations found

BU455
South
< 1/8
0.084 mi.
441 ft.

A F L NETWORK SERVICES - SOUTHEAST
9561 SATELLITE BOULEVARD - SUITE 315
ORLANDO, FL 32837

FL TIER 2 **S107713153**
N/A

Site 1 of 4 in cluster BU

Actual:
92 ft.

TIER 2:

Focus Map:
8

Name: A F L NETWORK SERVICES - SOUTHEAST
Address: 9561 SATELLITE BOULEVARD - SUITE 315
City,State,Zip: ORLANDO, FL 32837

Year: 2011
Facility Id: 3991410
Active Date: Not reported
Inactive Date: Not reported
Sale Pending: Not reported
Original Date: Not reported
PLOT Source: Not reported
Latitude: 28.42055
Longitude: -81.401390
LEPC District: Not reported
Counties: Not reported
SERC: Not reported

Map ID
Direction
Distance
Elevation

MAP FINDINGS

Site

Database(s)

EDR ID Number
EPA ID Number

A F L NETWORK SERVICES - SOUTHEAST (Continued)

S107713153

Program Level: Not reported
PRIME: Not reported
SIC Code: Not reported
SIC Code 2: Not reported
NAICS Code: Not reported
Last Modified Date: 11/12/2012
First Submit Date: 11/09/2012
Data Submitted By: Florida Division of Emergency Management
Company Name: A F L NETWORK SERVICES - SOUTHEAST
Comments: Not reported

Contact:

Contact ID: Not reported
Year: 2011
Facility Id: 3991410
Contact Type: Tier II Emergency Contact
Contact Name: Julian Mercer
Contact Title: Not reported
Contact Phone: 704-989-9739
Contact 24Hr Phone: Not reported
Contact Telephone 2: Not reported
Contact Telephone 3: Not reported
Contact Telephone 4: Not reported
Contact Telephone 5: Not reported
Contact Telephone 6: Not reported
Contact Email: julian.mercer@aflglobal.com

Contact ID: Not reported
Year: 2011
Facility Id: 3991410
Contact Type: Tier II Emergency 24 Hour Contact
Contact Name: Julian Mercer
Contact Title: Not reported
Contact Phone: 704-989-9739
Contact 24Hr Phone: Not reported
Contact Telephone 2: Not reported
Contact Telephone 3: Not reported
Contact Telephone 4: Not reported
Contact Telephone 5: Not reported
Contact Telephone 6: Not reported
Contact Email: julian.mercer@aflglobal.com

Contact ID: Not reported
Year: 2011
Facility Id: 3991410
Contact Type: Tier II Secondary 24 Hour Contact
Contact Name: Doug Hoffman
Contact Title: Not reported
Contact Phone: 864-216-5571
Contact 24Hr Phone: Not reported
Contact Telephone 2: Not reported
Contact Telephone 3: Not reported
Contact Telephone 4: Not reported
Contact Telephone 5: Not reported
Contact Telephone 6: Not reported
Contact Email: Doug.Hoffman@aflglobal.com

Contact ID: Not reported

Map ID
Direction
Distance
Elevation

MAP FINDINGS

Site

Database(s)

EDR ID Number
EPA ID Number

A F L NETWORK SERVICES - SOUTHEAST (Continued)

S107713153

Year: 2011
Facility Id: 3991410
Contact Type: Tier II Secondary Contact
Contact Name: Doug Hoffman
Contact Title: Not reported
Contact Phone: 864-216-5571
Contact 24Hr Phone: Not reported
Contact Telephone 2: Not reported
Contact Telephone 3: Not reported
Contact Telephone 4: Not reported
Contact Telephone 5: Not reported
Contact Telephone 6: Not reported
Contact Email: Doug.Hoffman@aflglobal.com

Contact ID: Not reported
Year: 2011
Facility Id: 3991410
Contact Type: Additional 24 Hour Contact
Contact Name: David Becker
Contact Title: Not reported
Contact Phone: 321-436-2776
Contact 24Hr Phone: Not reported
Contact Telephone 2: Not reported
Contact Telephone 3: Not reported
Contact Telephone 4: Not reported
Contact Telephone 5: Not reported
Contact Telephone 6: Not reported
Contact Email: david.becker@aflglobal.com

Name: A F L NETWORK SERVICES - SOUTHEAST
Address: 9561 SATELLITE BOULEVARD - SUITE 315
City,State,Zip: ORLANDO, FL 32837-

Year: 2010
Facility Id: Not reported
Active Date: Not reported
Inactive Date: Not reported
Sale Pending: Not reported
Original Date: Not reported
PLOT Source: Not reported
Latitude: 28.42055
Longitude: -81.4
LEPC District: Not reported
Counties: Not reported
SERC: Not reported
Program Level: Not reported
PRIME: Not reported
SIC Code: Not reported
SIC Code 2: Not reported
NAICS Code: Not reported
Last Modified Date: Not reported
First Submit Date: Not reported
Data Submitted By: Not reported
Company Name: Not reported
Comments: Not reported

Map ID
Direction
Distance
Elevation

MAP FINDINGS

Site

Database(s)

EDR ID Number
EPA ID Number

A F L NETWORK SERVICES - SOUTHEAST (Continued)

S107713153

Chemical Code: 7439921
Chemical Name: Lead
Chemical State: SOLID
Location Name: Entire Facility
Container Code: R
Pressure Code: 1
Temperature Code: 4
Average Quantity: 1422
Maximum Quantity: 30227
Days On Site: 365

Name: A F L NETWORK SERVICES - SOUTHEAST
Address: 9561 SATELLITE BOULEVARD - SUITE 315
City,State,Zip: ORLANDO, FL 32837-

Year: 2010
Facility Id: Not reported
Active Date: Not reported
Inactive Date: Not reported
Sale Pending: Not reported
Original Date: Not reported
PLOT Source: Not reported
Latitude: 28.42055
Longitude: -81.4
LEPC District: Not reported
Counties: Not reported
SERC: Not reported
Program Level: Not reported
PRIME: Not reported
SIC Code: Not reported
SIC Code 2: Not reported
NAICS Code: Not reported
Last Modified Date: Not reported
First Submit Date: Not reported
Data Submitted By: Not reported
Company Name: Not reported
Comments: Not reported

Chemical Code: 7664939
Chemical Name: Sulfuric acid
Chemical State: LIQUID
Location Name: Entire Facility
Container Code: R
Pressure Code: 1
Temperature Code: 4
Average Quantity: 4736
Maximum Quantity: 6710
Days On Site: 365

Name: A F L NETWORK SERVICES - SOUTHEAST
Address: 9561 SATELLITE BOULEVARD - SUITE 315
City,State,Zip: ORLANDO, FL 32837
Year: Not reported
Facility Id: Not reported
Active Date: 02/28/2002
Inactive Date: Not reported
Sale Pending: False

Map ID
Direction
Distance
Elevation

MAP FINDINGS

Site

Database(s)

EDR ID Number
EPA ID Number

A F L NETWORK SERVICES - SOUTHEAST (Continued)

S107713153

Original Date: Not reported
PLOT Source: GPS
Latitude: 28.420550
Longitude: -81.401390
LEPC District: 6
Counties: Volusia, Seminole, Osceola, Orange, Lake, Brevard,
SERC: 29449
Program Level: 0
PRIME: 24647
SIC Code: 1731
SIC Code 2: Not reported
NAICS Code: 23531

Other Chemical Data:

Report Year: 2001
Tier 2 Report ID: 78432
Chemical ID: 89055
CAS Number: 7439921
Chemical Name: LEAD
Chemical Date: 1/2/1972
Average Amount: 4
Maximum Amount: 24879
Location ID: 297446
Chemical State: SOLID
Mixture: False
Mixture Percent: 100.00
Container: CONV
Pressure: CONV
Temperature: CONV
Average Amount: 4
Maximum Amount: 24879
Days on Site: 365
Site Plan: False
Site Plan Document: Not reported
Private Location: False
Location: Not reported

Report Year: 2008
Tier 2 Report ID: 107618
Chemical ID: 313421
CAS Number: 7664939
Chemical Name: Sulfuric acid
Chemical Date: 4/16/2009
Average Amount: 2
Maximum Amount: 750
Location ID: 512722
Chemical State: Liquid
Mixture: True
Mixture Percent: .00
Container: R - OTHER
Pressure: 1 - AMBIENT PRESSURE
Temperature: 4 - AMBIENT TEMPERATURE
Average Amount: 2
Maximum Amount: 750
Days on Site: 365
Site Plan: False
Site Plan Document: Not reported

Map ID
Direction
Distance
Elevation

MAP FINDINGS

Site

Database(s)

EDR ID Number
EPA ID Number

A F L NETWORK SERVICES - SOUTHEAST (Continued)

S107713153

Private Location: False
Location: BATTERY STORAGE ARA IN WAREHOUSE

Report Year: 2008
Tier 2 Report ID: 107618
Chemical ID: 313420
CAS Number: 7439921
Chemical Name: Lead
Chemical Date: 4/16/2009
Average Amount: 3
Maximum Amount: 5000
Location ID: 512721
Chemical State: Solid
Mixture: False
Mixture Percent: 100.00
Container: R - OTHER
Pressure: 1 - AMBIENT PRESSURE
Temperature: 4 - AMBIENT TEMPERATURE
Average Amount: 3
Maximum Amount: 5000
Days on Site: 365
Site Plan: False
Site Plan Document: Not reported
Private Location: False
Location: BATTERY STORAGE ARA IN WAREHOUSE

Report Year: 2007
Tier 2 Report ID: 103216
Chemical ID: 292278
CAS Number: 7439921
Chemical Name: Lead
Chemical Date: 4/3/2008
Average Amount: 4
Maximum Amount: 35368
Location ID: 483847
Chemical State: Solid
Mixture: True
Mixture Percent: .00
Container: R - OTHER
Pressure: 1 - AMBIENT PRESSURE
Temperature: 4 - AMBIENT TEMPERATURE
Average Amount: 4
Maximum Amount: 35368
Days on Site: 365
Site Plan: False
Site Plan Document: Not reported
Private Location: False
Location: BATTERY STORAGE AREA IN WAREHOUSE

Report Year: 2007
Tier 2 Report ID: 103216
Chemical ID: 292277
CAS Number: 7664939
Chemical Name: Sulfuric acid

Map ID
Direction
Distance
Elevation

MAP FINDINGS

Site

Database(s)

EDR ID Number
EPA ID Number

A F L NETWORK SERVICES - SOUTHEAST (Continued)

S107713153

Chemical Date: 4/3/2008
Average Amount: 4
Maximum Amount: 14757
Location ID: 483846
Chemical State: Liquid
Mixture: True
Mixture Percent: .00
Containter: R - OTHER
Pressure: 1 - AMBIENT PRESSURE
Temperature: 4 - AMBIENT TEMPERATURE
Average Amount: 4
Maximum Amount: 14757
Days on Site: 365
Site Plan: False
Site Plan Document: Not reported
Private Location: False
Location: BATTERY STORAGE AREA IN WAREHOUSE

Report Year: 2006
Tier 2 Report ID: 97017
Chemical ID: 256296
CAS Number: 7664939
Chemical Name: Sulfuric acid
Chemical Date: 3/8/2007
Average Amount: 3
Maximum Amount: 14757
Location ID: 436964
Chemical State: Liquid
Mixture: True
Mixture Percent: .00
Containter: R - OTHER
Pressure: 1 - AMBIENT PRESSURE
Temperature: 4 - AMBIENT TEMPERATURE
Average Amount: 3
Maximum Amount: 14757
Days on Site: 365
Site Plan: False
Site Plan Document: Not reported
Private Location: False
Location: BATTERY STORAGE AREA IN WAREHOUSE

Report Year: 2006
Tier 2 Report ID: 97017
Chemical ID: 256295
CAS Number: 7439921
Chemical Name: Lead
Chemical Date: 3/8/2007
Average Amount: 3
Maximum Amount: 35368
Location ID: 436963
Chemical State: Solid
Mixture: False
Mixture Percent: 100.00
Containter: R - OTHER
Pressure: 1 - AMBIENT PRESSURE

Map ID
Direction
Distance
Elevation

MAP FINDINGS

Site

Database(s)

EDR ID Number
EPA ID Number

A F L NETWORK SERVICES - SOUTHEAST (Continued)

S107713153

Temperature: 4 - AMBIENT TEMPERATURE
Average Amount: 3
Maximum Amount: 35368
Days on Site: 365
Site Plan: False
Site Plan Document: Not reported
Private Location: False
Location: BATTERY STORAGE AREA IN WAREHOUSE

Report Year: 2005
Tier 2 Report ID: 92638
Chemical ID: 229767
CAS Number: 7664939
Chemical Name: Sulfuric acid
Chemical Date: 3/15/2006
Average Amount: 3
Maximum Amount: 14618
Location ID: 402122
Chemical State: Liquid
Mixture: True
Mixture Percent: .00
Container: R - OTHER
Pressure: 1 - AMBIENT PRESSURE
Temperature: 4 - AMBIENT TEMPERATURE
Average Amount: 3
Maximum Amount: 14618
Days on Site: 365
Site Plan: False
Site Plan Document: Not reported
Private Location: False
Location: BATTERY STORAGE AREA IN WAREHOUSE

Report Year: 2005
Tier 2 Report ID: 92638
Chemical ID: 229766
CAS Number: 7439921
Chemical Name: Lead
Chemical Date: 3/15/2006
Average Amount: 4
Maximum Amount: 34108
Location ID: 402121
Chemical State: Solid
Mixture: True
Mixture Percent: .00
Container: R - OTHER
Pressure: 1 - AMBIENT PRESSURE
Temperature: 4 - AMBIENT TEMPERATURE
Average Amount: 4
Maximum Amount: 34108
Days on Site: 365
Site Plan: False
Site Plan Document: Not reported
Private Location: False
Location: BATTERY STORAGE AREA IN WAREHOUSE

Map ID
Direction
Distance
Elevation

MAP FINDINGS

Site

Database(s)

EDR ID Number
EPA ID Number

A F L NETWORK SERVICES - SOUTHEAST (Continued)

S107713153

Report Year: 2004
Tier 2 Report ID: 89446
Chemical ID: 208143
CAS Number: 7664939
Chemical Name: Sulfuric acid
Chemical Date: 3/25/2005
Average Amount: 3
Maximum Amount: 5768
Location ID: 373863
Chemical State: Liquid
Mixture: True
Mixture Percent: .00
Container: R - OTHER
Pressure: 1 - AMBIENT PRESSURE
Temperature: 4 - AMBIENT TEMPERATURE
Average Amount: 3
Maximum Amount: 5768
Days on Site: 365
Site Plan: False
Site Plan Document: Not reported
Private Location: False
Location: BATTERY STORAGE AREA IN WAREHOUSE

Report Year: 2004
Tier 2 Report ID: 89446
Chemical ID: 208142
CAS Number: 7439921
Chemical Name: Lead
Chemical Date: 3/25/2005
Average Amount: 4
Maximum Amount: 59379
Location ID: 373862
Chemical State: Solid
Mixture: False
Mixture Percent: 100.00
Container: R - OTHER
Pressure: 1 - AMBIENT PRESSURE
Temperature: 4 - AMBIENT TEMPERATURE
Average Amount: 4
Maximum Amount: 59379
Days on Site: 365
Site Plan: False
Site Plan Document: Not reported
Private Location: False
Location: BATTERY STORAGE AREA IN WAREHOUSE

Report Year: 2003
Tier 2 Report ID: 85302
Chemical ID: 189099
CAS Number: 7664939
Chemical Name: Sulfuric acid
Chemical Date: 1/2/1972
Average Amount: 3
Maximum Amount: 4999
Location ID: 349308

Map ID
Direction
Distance
Elevation

MAP FINDINGS

Site

Database(s)

EDR ID Number
EPA ID Number

A F L NETWORK SERVICES - SOUTHEAST (Continued)

S107713153

Chemical State: Liquid
Mixture: True
Mixture Percent: .00
Container: R - OTHER
Pressure: 1 - AMBIENT PRESSURE
Temperature: 4 - AMBIENT TEMPERATURE
Average Amount: 3
Maximum Amount: 4999
Days on Site: 365
Site Plan: False
Site Plan Document: Not reported
Private Location: False
Location: BATTERY STORAGE IN WAREHOUSE

Report Year: 2003
Tier 2 Report ID: 85302
Chemical ID: 189098
CAS Number: 7439921
Chemical Name: Lead
Chemical Date: 1/2/1972
Average Amount: 4
Maximum Amount: 45085
Location ID: 349307
Chemical State: Solid
Mixture: False
Mixture Percent: 100.00
Container: R - OTHER
Pressure: 1 - AMBIENT PRESSURE
Temperature: 4 - AMBIENT TEMPERATURE
Average Amount: 4
Maximum Amount: 45085
Days on Site: 365
Site Plan: False
Site Plan Document: Not reported
Private Location: False
Location: BATTERY STORAGE IN WAREHOUSE

Report Year: 2002
Tier 2 Report ID: 81293
Chemical ID: 159184
CAS Number: 7439921
Chemical Name: Lead
Chemical Date: 1/2/1972
Average Amount: 5
Maximum Amount: 500000
Location ID: 312672
Chemical State: Solid
Mixture: True
Mixture Percent: .00
Container: R - OTHER
Pressure: 1 - AMBIENT PRESSURE
Temperature: 4 - AMBIENT TEMPERATURE
Average Amount: 5
Maximum Amount: 500000
Days on Site: 365

Map ID
Direction
Distance
Elevation

MAP FINDINGS

Site

Database(s)

EDR ID Number
EPA ID Number

A F L NETWORK SERVICES - SOUTHEAST (Continued)

S107713153

Site Plan: False
Site Plan Document: Not reported
Private Location: False
Location: BATTERY STORAGE AREA IN WAREHOUSE

Report Year: 2002
Tier 2 Report ID: 81293
Chemical ID: 159181
CAS Number: 7664939
Chemical Name: Sulfuric acid
Chemical Date: 1/2/1972
Average Amount: 4
Maximum Amount: 50000
Location ID: 312670
Chemical State: Liquid
Mixture: True
Mixture Percent: .00
Container: R - OTHER
Pressure: 1 - AMBIENT PRESSURE
Temperature: 4 - AMBIENT TEMPERATURE
Average Amount: 4
Maximum Amount: 50000
Days on Site: 365
Site Plan: False
Site Plan Document: Not reported
Private Location: False
Location: BATTERY STORAGE AREA IN WAREHOUSE

Report Year: 2001
Tier 2 Report ID: 78432
Chemical ID: 149069
CAS Number: 7664939
Chemical Name: Sulfuric acid
Chemical Date: 1/2/1972
Average Amount: 3
Maximum Amount: 3610
Location ID: 297447
Chemical State: LIQUID
Mixture: False
Mixture Percent: 100.00
Container: CONV
Pressure: CONV
Temperature: CONV
Average Amount: 3
Maximum Amount: 3610
Days on Site: 365
Site Plan: False
Site Plan Document: Not reported
Private Location: False
Location: Not reported

Company Info:

Company Name: A F L NETWORK SERVICES - SOUTHEAST
Company Address: POST OFFICE BOX 2580

Map ID
Direction
Distance
Elevation

MAP FINDINGS

Site

Database(s)

EDR ID Number
EPA ID Number

A F L NETWORK SERVICES - SOUTHEAST (Continued)

S107713153

Company City,St,Zip: INDIAN TRAIL, NC 28079
Company Phone: 704-289-5522
Company Fax: 704-289-2296
Company Email: Not reported
FEI Number: 561314894
Comany Contact Name: JULIAN MERCER
Cmpny Contact Phone: 704-289-5522
Reduced Fees: False
Exempt Fees: False
Electronic Filing: False
Employee: 0
Comments: Not reported

County: ORANGE
SEC302: True
Active Date: 2/28/2002
Inactive Date: Not reported
Old HMIS Date: Not reported
Visit for 2001: False
Visit for 2002: True
Visit for 2003: False
Visit for 2004: True
Visit for 2005: False
Site Visit Date: Not reported

BU456
South
< 1/8
0.084 mi.
441 ft.

AFL NETWORK SERVICES - ORLANDO, FL
9561 SATELLITE BLVD.
ORLANDO, FL 32837
Site 2 of 4 in cluster BU

FL TIER 2 **S116683978**
N/A

Actual:
92 ft.
Focus Map:
8

TIER 2:
Name: AFL NETWORK SERVICES - ORLANDO, FL
Address: 9561 SATELLITE BLVD.
City,State,Zip: ORLANDO, FL 32837

Year: 2014
Facility Id: 5108619
Active Date: Not reported
Inactive Date: Not reported
Sale Pending: Not reported
Original Date: Not reported
PLOT Source: Not reported
Latitude: 28.4189766
Longitude: -81.40103899999997
LEPC District: Not reported
Counties: Not reported
SERC: Not reported
Program Level: Not reported
PRIME: Not reported
SIC Code: Not reported
SIC Code 2: Not reported
NAICS Code: 238210
Last Modified Date: 06/15/2015
First Submit Date: 05/30/2015

Map ID
Direction
Distance
Elevation

MAP FINDINGS

Site

Database(s)

EDR ID Number
EPA ID Number

AFL NETWORK SERVICES - ORLANDO, FL (Continued)

S116683978

Data Submitted By: Julian Mercer
Company Name: AFL
Comments: Not reported

Contact:

Contact ID: Not reported
Year: 2014
Facility Id: 5108619
Contact Type: Emergency Contact
Contact Name: Julian Mercer
Contact Title: Not reported
Contact Phone: 704-989-9739
Contact 24Hr Phone: Not reported
Contact Telephone 2: 704-926-2973
Contact Telephone 3: Not reported
Contact Telephone 4: Not reported
Contact Telephone 5: Not reported
Contact Telephone 6: Not reported
Contact Email: Julian.Mercer@AFLglobal.com

Name: AFL NETWORK SERVICES - ORLANDO, FL
Address: 9561 SATELLITE BLVD.
City,State,Zip: ORLANDO, FL 32837

Year: 2013
Facility Id: 4566395
Active Date: Not reported
Inactive Date: Not reported
Sale Pending: Not reported
Original Date: Not reported
PLOT Source: Not reported
Latitude: 28.4189766
Longitude: -81.40103899999997
LEPC District: Not reported
Counties: Not reported
SERC: Not reported
Program Level: Not reported
PRIME: Not reported
SIC Code: Not reported
SIC Code 2: Not reported
NAICS Code: 238210
Last Modified Date: 05/12/2015
First Submit Date: 03/10/2014
Data Submitted By: Julian Mercer
Company Name: AFL
Comments: Not reported

Contact:

Contact ID: Not reported
Year: 2013
Facility Id: 4566395
Contact Type: Emergency Contact
Contact Name: Julian Mercer
Contact Title: Not reported
Contact Phone: 704-926-2973
Contact 24Hr Phone: Not reported

Map ID
Direction
Distance
Elevation

MAP FINDINGS

Site

Database(s)

EDR ID Number
EPA ID Number

AFL NETWORK SERVICES - ORLANDO, FL (Continued)

S116683978

Contact Telephone 2: 704-989-9739
Contact Telephone 3: Not reported
Contact Telephone 4: Not reported
Contact Telephone 5: Not reported
Contact Telephone 6: Not reported
Contact Email: Julian.Mercer@AFLglobal.com

BU457
South
< 1/8
0.084 mi.
441 ft.

AFL NETWORK SERVICES - SOUTHEAST
9561 SATELLITE BOULEVARD, SUITE 315
ORLANDO, FL 32837
Site 3 of 4 in cluster BU

FL TIER 2 **S118682219**
N/A

Actual:
92 ft.
Focus Map:
8

TIER 2:
Name: AFL NETWORK SERVICES - SOUTHEAST
Address: 9561 SATELLITE BOULEVARD, SUITE 315
City,State,Zip: ORLANDO, FL 32837

Year: 2015
Facility Id: 5404616
Active Date: Not reported
Inactive Date: Not reported
Sale Pending: Not reported
Original Date: Not reported
PLOT Source: Not reported
Latitude: 28.4189811
Longitude: -81.4009029
LEPC District: Not reported
Counties: Not reported
SERC: Not reported
Program Level: Not reported
PRIME: Not reported
SIC Code: Not reported
SIC Code 2: Not reported
NAICS Code: 238210
Last Modified Date: 02/18/2016
First Submit Date: 02/18/2016
Data Submitted By: Tamara Hall
Company Name: AFL Network Services
Comments: Not reported

Contact:
Contact ID: Not reported
Year: 2015
Facility Id: 5404616
Contact Type: Emergency Contact
Contact Name: Greg Townsend
Contact Title: Not reported
Contact Phone: 321-231-4045
Contact 24Hr Phone: Not reported
Contact Telephone 2: 407-240-0547
Contact Telephone 3: Not reported
Contact Telephone 4: 770-570-5958
Contact Telephone 5: Not reported
Contact Telephone 6: 1 (800) 235-3423

Map ID
Direction
Distance
Elevation

MAP FINDINGS

Site

Database(s)

EDR ID Number
EPA ID Number

AFL NETWORK SERVICES - SOUTHEAST (Continued)

S118682219

Contact Email: gregory.townsend@bluestream.com

BU458
South
< 1/8
0.084 mi.
441 ft.

AFL - ORLANDO
9561 SATELLITE BOULEVARD - SUITE 315
ORLANDO, FL 32837

FL TIER 2 **S115593539**
N/A

Site 4 of 4 in cluster BU

Actual:
92 ft.

Focus Map:
8

TIER 2:

Name: AFL - ORLANDO
Address: 9561 SATELLITE BOULEVARD - SUITE 315
City,State,Zip: ORLANDO, FL 32837

Year: 2012
Facility Id: 4109359
Active Date: Not reported
Inactive Date: Not reported
Sale Pending: Not reported
Original Date: Not reported
PLOT Source: Not reported
Latitude: 28.42055
Longitude: -81.401390
LEPC District: Not reported
Counties: Not reported
SERC: Not reported
Program Level: Not reported
PRIME: Not reported
SIC Code: Not reported
SIC Code 2: Not reported
NAICS Code: 238210
Last Modified Date: 10/11/2013
First Submit Date: 02/28/2013
Data Submitted By: Julian Mercer - EHS Manager
Company Name: A F L Network Services - Southeast
Comments: Not reported

Contact:

Contact ID: Not reported
Year: 2012
Facility Id: 4109359
Contact Type: Owner / Operator
Contact Name: Doug Hoffman
Contact Title: Not reported
Contact Phone: 864-486-7323
Contact 24Hr Phone: Not reported
Contact Telephone 2: 864-216-5571
Contact Telephone 3: Not reported
Contact Telephone 4: Not reported
Contact Telephone 5: Not reported
Contact Telephone 6: Not reported
Contact Email: Doug.Hoffman@aflglobal.com

Contact ID: Not reported
Year: 2012
Facility Id: 4109359

Map ID
Direction
Distance
Elevation

MAP FINDINGS

Site

Database(s)

EDR ID Number
EPA ID Number

AFL - ORLANDO (Continued)

S115593539

Contact Type: Emergency Contact
Contact Name: David Becker
Contact Title: Not reported
Contact Phone: 321-436-2776
Contact 24Hr Phone: Not reported
Contact Telephone 2: 407-240-0884
Contact Telephone 3: 321-436-2776
Contact Telephone 4: Not reported
Contact Telephone 5: Not reported
Contact Telephone 6: Not reported
Contact Email: david.becker@aflglobal.com

Contact ID: Not reported
Year: 2012
Facility Id: 4109359
Contact Type: Secondary
Contact Name: Julian Mercer
Contact Title: Not reported
Contact Phone: 704-989-9739
Contact 24Hr Phone: Not reported
Contact Telephone 2: 704-989-9739
Contact Telephone 3: 704-926-2973
Contact Telephone 4: Not reported
Contact Telephone 5: Not reported
Contact Telephone 6: Not reported
Contact Email: Julian.Mercer@AFLglobal.com

Contact ID: Not reported
Year: 2012
Facility Id: 4109359
Contact Type: Other
Contact Name: Tamara Hall
Contact Title: Not reported
Contact Phone: 678-334-2358
Contact 24Hr Phone: Not reported
Contact Telephone 2: 770-265-6638
Contact Telephone 3: Not reported
Contact Telephone 4: Not reported
Contact Telephone 5: Not reported
Contact Telephone 6: Not reported
Contact Email: Tamara.Hall@AFLglobal.com

BV459 **SUN TEK INDUSTRIES INC**
SSE **10303 GENERAL DR**
< 1/8 **ORLANDO, FL 32824**
0.084 mi.
446 ft. **Site 1 of 2 in cluster BV**

FINDS **1016186946**
ECHO **N/A**

Actual: **FINDS:**
88 ft.

Focus Map: **Registry ID:** **110002546077**
9

Environmental Interest/Information System
RCRAInfo is a national information system that supports the Resource Conservation and Recovery Act (RCRA) program through the tracking of

Map ID
Direction
Distance
Elevation

MAP FINDINGS

Site

Database(s)

EDR ID Number
EPA ID Number

SUN TEK INDUSTRIES INC (Continued)

1016186946

events and activities related to facilities that generate, transport, and treat, store, or dispose of hazardous waste. RCRAInfo allows RCRA program staff to track the notification, permit, compliance, and corrective action activities required under RCRA.

Florida Environmental System Today Application (FIESTA) Data Maintenance (FDM) system maintains entity, environmental interest and affiliation data for the State of Florida.

Click this hyperlink while viewing on your computer to access additional FINDS: detail in the EDR Site Report.

ECHO:

Envid: 1016186946
Registry ID: 110002546077
DFR URL: <http://echo.epa.gov/detailed-facility-report?fid=110002546077>

BV460
SSE
< 1/8
0.084 mi.
446 ft.

SUN TEK INDUSTRIES INC
10303 GENERAL DR
ORLANDO, FL 32824

Site 2 of 2 in cluster BV

RCRA NonGen / NLR

1000139868
FLD981476997

Actual:
88 ft.

Focus Map:
9

RCRA NonGen / NLR:
Date form received by agency: 08/12/2012
Facility name: SUN TEK INDUSTRIES INC
Facility address: 10303 GENERAL DR
ORLANDO, FL 32824-8555
EPA ID: FLD981476997
Mailing address: PO BOX 13810
ORLANDO, FL 32859-0000
Contact: ROBERT MORROW
Contact address: PO BOX 13810
ORLANDO, FL 32859-0000
Contact country: US
Contact telephone: 305-859-2117
Contact email: Not reported
EPA Region: 04
Classification: Non-Generator
Description: Handler: Non-Generators do not presently generate hazardous waste

Owner/Operator Summary:

Owner/operator name: ROBERT MORROW
Owner/operator address: P O BOX 13810
ORLANDO, FL 32859
Owner/operator country: US
Owner/operator telephone: Not reported
Owner/operator email: Not reported
Owner/operator fax: Not reported
Owner/operator extension: Not reported
Legal status: Private
Owner/Operator Type: Owner
Owner/Op start date: 10/18/1996
Owner/Op end date: Not reported

Map ID
Direction
Distance
Elevation

MAP FINDINGS

Site

Database(s)

EDR ID Number
EPA ID Number

SUN TEK INDUSTRIES INC (Continued)

1000139868

Handler Activities Summary:

U.S. importer of hazardous waste: No
Mixed waste (haz. and radioactive): No
Recycler of hazardous waste: No
Transporter of hazardous waste: No
Treater, storer or disposer of HW: No
Underground injection activity: No
On-site burner exemption: No
Furnace exemption: No
Used oil fuel burner: No
Used oil processor: No
User oil refiner: No
Used oil fuel marketer to burner: No
Used oil Specification marketer: No
Used oil transfer facility: No
Used oil transporter: No

Historical Generators:

Date form received by agency: 08/11/1986
Site name: SUN TEK INDUSTRIES INC
Classification: Small Quantity Generator

Violation Status: No violations found

**BW461
SE
< 1/8
0.085 mi.
447 ft.**

**FRESENIUS MEDICAL CARE
9550 PARKSOUTH CT SUITE # 400
ORLANDO, FL 32837**

**RCRA-SQG 1012176811
FLR000150391**

Site 1 of 2 in cluster BW

**Actual:
91 ft.
Focus Map:
5**

RCRA-SQG:
Date form received by agency: 10/17/2008
Facility name: FRESENIUS MEDICAL CARE
Facility address: 9550 PARKSOUTH CT SUITE # 400
ORLANDO, FL 32837-8382
EPA ID: FLR000150391
Mailing address: PARKSOUTH CT SUITE # 400
ORLANDO, FL 32837-8382
Contact: JOHN KUNZMANN
Contact address: PARKSOUTH CT SUITE # 400
ORLANDO, FL 32837-8382
Contact country: US
Contact telephone: 407-812-6444
Contact email: JOHN.KUNZMANN@FMC-NA.COM
EPA Region: 04
Classification: Small Small Quantity Generator
Description: Handler: generates more than 100 and less than 1000 kg of hazardous waste during any calendar month and accumulates less than 6000 kg of hazardous waste at any time; or generates 100 kg or less of hazardous waste during any calendar month, and accumulates more than 1000 kg of hazardous waste at any time

Owner/Operator Summary:

Owner/operator name: POPOLO FRANK
Owner/operator address: 9550 PARKSOUTH CT SUITE #400
ORLANDO, FL 32837
Owner/operator country: US

Map ID
Direction
Distance
Elevation

MAP FINDINGS

Site

Database(s)

EDR ID Number
EPA ID Number

FRESENIUS MEDICAL CARE (Continued)

1012176811

Owner/operator telephone: 407-812-6444
Owner/operator email: Not reported
Owner/operator fax: Not reported
Owner/operator extension: Not reported
Legal status: Private
Owner/Operator Type: Operator
Owner/Op start date: 10/17/2008
Owner/Op end date: Not reported

Owner/operator name: FRANK POPOLO
Owner/operator address: 9550 PARKSOUTH CT SUITE #400
ORLANDO, FL 32837

Owner/operator country: US
Owner/operator telephone: 407-812-6444
Owner/operator email: Not reported
Owner/operator fax: Not reported
Owner/operator extension: Not reported
Legal status: Private
Owner/Operator Type: Operator
Owner/Op start date: 10/17/2008
Owner/Op end date: Not reported

Owner/operator name: DUKE REALTY CORPORATION
Owner/operator address: 4700 MILLENIA LAKES BLVD
ORLANDO, FL 32839

Owner/operator country: US
Owner/operator telephone: 407-241-0000
Owner/operator email: Not reported
Owner/operator fax: Not reported
Owner/operator extension: Not reported
Legal status: Private
Owner/Operator Type: Owner
Owner/Op start date: 10/17/2008
Owner/Op end date: Not reported

Handler Activities Summary:

U.S. importer of hazardous waste: No
Mixed waste (haz. and radioactive): No
Recycler of hazardous waste: No
Transporter of hazardous waste: No
Treater, storer or disposer of HW: No
Underground injection activity: No
On-site burner exemption: No
Furnace exemption: No
Used oil fuel burner: No
Used oil processor: No
User oil refiner: No
Used oil fuel marketer to burner: No
Used oil Specification marketer: No
Used oil transfer facility: No
Used oil transporter: No

Hazardous Waste Summary:

. Waste code: D001
. Waste name: IGNITABLE WASTE

Map ID
Direction
Distance
Elevation

MAP FINDINGS

Site

Database(s)

EDR ID Number
EPA ID Number

FRESENIUS MEDICAL CARE (Continued)

1012176811

. Waste code: D002
. Waste name: CORROSIVE WASTE

Violation Status: No violations found

BW462
SE
< 1/8
0.085 mi.
447 ft.

FRESENIUS MEDICAL CARE
9550 PARKSOUTH CT SUITE # 400
ORLANDO, FL 32837
Site 2 of 2 in cluster BW

FINDS 1012077233
ECHO N/A

Actual:
91 ft.

FINDS:

Focus Map:
5

Registry ID: 110038900785

Environmental Interest/Information System

RCRAInfo is a national information system that supports the Resource Conservation and Recovery Act (RCRA) program through the tracking of events and activities related to facilities that generate, transport, and treat, store, or dispose of hazardous waste. RCRAInfo allows RCRA program staff to track the notification, permit, compliance, and corrective action activities required under RCRA.

[Click this hyperlink](#) while viewing on your computer to access additional FINDS: detail in the EDR Site Report.

ECHO:

Envid: 1012077233
Registry ID: 110038900785
DFR URL: <http://echo.epa.gov/detailed-facility-report?fid=110038900785>

BX463
South
< 1/8
0.085 mi.
449 ft.

SCHULLER CONTRACTORS INC.
8046 PRESIDENTS DR
ORLANDO, FL 32809
Site 1 of 2 in cluster BX

FINDS 1022963030
ECHO N/A

Actual:
96 ft.

FINDS:

Focus Map:
1

Registry ID: 110069996550

Environmental Interest/Information System

US National Pollutant Discharge Elimination System (NPDES) module of the Compliance Information System (ICIS) tracks surface water permits issued under the Clean Water Act. Under NPDES, all facilities that discharge pollutants from any point source into waters of the United States are required to obtain a permit. The permit will likely contain limits on what can be discharged, impose monitoring and reporting requirements, and include other provisions to ensure that the discharge does not adversely affect water quality.

[Click this hyperlink](#) while viewing on your computer to access additional FINDS: detail in the EDR Site Report.

Map ID
 Direction
 Distance
 Elevation

MAP FINDINGS

Site

Database(s)

EDR ID Number
 EPA ID Number

SCHULLER CONTRACTORS INC. (Continued)

1022963030

ECHO:
 Envid: 1022963030
 Registry ID: 110069996550
 DFR URL: <http://echo.epa.gov/detailed-facility-report?fid=110069996550>

BX464
 South
 < 1/8
 0.085 mi.
 449 ft.

SCHULLER CONTRACTORS INC.
8046 PRESIDENTS DR
ORLANDO, FL

FL NPDES S118898113
N/A

Site 2 of 2 in cluster BX

Actual:
 96 ft.
Focus Map:
 1

WASTEWATER:
 Facility ID: FLR20AZ70
 Facility Type: Construction Generic Dewatering
 Status: Active - Existing, permitted facility/site for which effluent, reclaimed water or wastewater residual discharge into the environment and/or monitoring is taking place.
 District Office: TLST
 NPDES Permitted Site: Not reported
 Environmental Interest: Not reported
 Owner Type: Private
 Permit Capacity: Not reported
 Party Name: Jonathan Jasiewicz, President
 Company Name: Schuller Contractors Inc.
 RP Address: 8046 Presidents Dr
 RP Address 2: Not reported
 RP City,Stat,Zip: Orlando FL 32809-9154
 Telephone: 4078555572
 Email: schullercontract@aol.com
 Issue Date: 10/27/2016
 Effective Date: 10/27/2016
 Expiration Date: 10/26/2021
 DOC Description: Generic Permit
 Latitude Degrees: 28
 Latitude Minutes: 26
 Latitude Seconds: 56.24
 Longitude Degrees: 81
 Longitude Minutes: 25
 Longitude Seconds: 0.621
 Treatment: Not reported
 Decode For Fstatus: Active

BY465
 SE
 < 1/8
 0.086 mi.
 453 ft.

COMMUNICATIONS TEST DESIGN INC
2491 PRINCIPAL ROW
ORLANDO, FL 32837

FL Financial Assurance S123312729
N/A

Site 1 of 4 in cluster BY

Actual:
 89 ft.
Focus Map:
 5

FL Financial Assurance 3:
 Region: 3
 Facility ID: 9814043
 Facility Phone: 4075633482
 Facility Status: CLOSED
 Facility Type: C
 Type Description: Fuel user/Non-retail
 DEP CO: C

Map ID
Direction
Distance
Elevation

MAP FINDINGS

Site

Database(s)

EDR ID Number
EPA ID Number

COMMUNICATIONS TEST DESIGN INC (Continued)

S123312729

Financial Responsibility: INSURANCE
Insurance Company: AIG
Effective Date: 06/01/2014
Expire Date: 06/01/2015
Owner ID: 77770
Owner Name: COMMUNICATIONS TEST DESIGN INC
Owner Address: 1336 ENTERPRISE DR
Owner Address2: Not reported
Owner City,St,Zip: WEST CHESTER, PA 19380
Contact: ALLAN PETIT
Resp Party Phone: 6104365203

Region: 3
Facility ID: 9814043
Facility Phone: 4075633482
Facility Status: CLOSED
Facility Type: C
Type Description: Fuel user/Non-retail
DEP CO: C

Financial Responsibility: INSURANCE
Insurance Company: AIG
Effective Date: 06/01/2015
Expire Date: 06/01/2016
Owner ID: 77770
Owner Name: COMMUNICATIONS TEST DESIGN INC
Owner Address: 1336 ENTERPRISE DR
Owner Address2: Not reported
Owner City,St,Zip: WEST CHESTER, PA 19380
Contact: ALLAN PETIT
Resp Party Phone: 6104365203

Region: 3
Facility ID: 9814043
Facility Phone: 4075633482
Facility Status: CLOSED
Facility Type: C
Type Description: Fuel user/Non-retail
DEP CO: C

Financial Responsibility: INSURANCE
Insurance Company: AIG SPECIALTY INSURANCE COMPANY
Effective Date: 06/01/2016
Expire Date: 06/01/2017
Owner ID: 77770
Owner Name: COMMUNICATIONS TEST DESIGN INC
Owner Address: 1336 ENTERPRISE DR
Owner Address2: Not reported
Owner City,St,Zip: WEST CHESTER, PA 19380
Contact: ALLAN PETIT
Resp Party Phone: 6104365203

Region: 3
Facility ID: 9814043
Facility Phone: 4075633482
Facility Status: CLOSED
Facility Type: C
Type Description: Fuel user/Non-retail
DEP CO: C

Map ID
Direction
Distance
Elevation

MAP FINDINGS

Site

Database(s)

EDR ID Number
EPA ID Number

COMMUNICATIONS TEST DESIGN INC (Continued)

S123312729

Financial Responsibility: NONE
Insurance Company: Not reported
Effective Date: Not reported
Expire Date: Not reported
Owner ID: 77770
Owner Name: COMMUNICATIONS TEST DESIGN INC
Owner Address: 1336 ENTERPRISE DR
Owner Address2: Not reported
Owner City,St,Zip: WEST CHESTER, PA 19380
Contact: ALLAN PETIT
Resp Party Phone: 6104365203

**BY466
SE
< 1/8
0.086 mi.
453 ft.**

**FL-1022- ORLANDO
2491 PRINCIPAL ROW
ORLANDO, FL 32837**

**FL TIER 2 S122438990
N/A**

Site 2 of 4 in cluster BY

**Actual:
89 ft.
Focus Map:
5**

TIER 2:
Name: FL-1022- ORLANDO
Address: 2491 PRINCIPAL ROW
City,State,Zip: ORLANDO, FL 32837

Year: 2018
Facility Id: 6384446
Active Date: Not reported
Inactive Date: Not reported
Sale Pending: Not reported
Original Date: Not reported
PLOT Source: Not reported
Latitude: Not reported
Longitude: Not reported
LEPC District: Not reported
Counties: Not reported
SERC: Not reported
Program Level: Not reported
PRIME: Not reported
SIC Code: Not reported
SIC Code 2: Not reported
NAICS Code: 517311
Last Modified Date: 02/27/2019
First Submit Date: 02/27/2019
Data Submitted By: Donna Pallister, Authorized Representative
Company Name: Charter Communications
Comments: Not reported

Contact:
Contact ID: Not reported
Year: 2018
Facility Id: 6384446
Contact Type: Owner / Operator
Contact Name: Charter Communications
Contact Title: Not reported
Contact Phone: Not reported
Contact 24Hr Phone: Not reported
Contact Telephone 2: 203-428-0178
Contact Telephone 3: Not reported
Contact Telephone 4: Not reported

Map ID
Direction
Distance
Elevation

MAP FINDINGS

Site

Database(s)

EDR ID Number
EPA ID Number

FL-1022- ORLANDO (Continued)

S122438990

Contact Telephone 5: Not reported
Contact Telephone 6: Not reported
Contact Email: lauren.cranmer@charter.com

Contact ID: Not reported
Year: 2018
Facility Id: 6384446
Contact Type: Owner / Operator
Contact Name: Charter Communications
Contact Title: Not reported
Contact Phone: Not reported
Contact 24Hr Phone: Not reported
Contact Telephone 2: 203-428-0178
Contact Telephone 3: Not reported
Contact Telephone 4: Not reported
Contact Telephone 5: Not reported
Contact Telephone 6: Not reported
Contact Email: lauren.cranmer@charter.com

Name: FL-1022- ORLANDO
Address: 2491 PRINCIPAL ROW
City,State,Zip: ORLANDO, FL 32837

Year: 2017
Facility Id: 6101788
Active Date: Not reported
Inactive Date: Not reported
Sale Pending: Not reported
Original Date: Not reported
PLOT Source: Not reported
Latitude: Not reported
Longitude: Not reported
LEPC District: Not reported
Counties: Not reported
SERC: Not reported
Program Level: Not reported
PRIME: Not reported
SIC Code: 4841
SIC Code 2: Not reported
NAICS Code: 517311
Last Modified Date: 03/01/2018
First Submit Date: 03/01/2018
Data Submitted By: Donna Pallister - Submitter
Company Name: Charter Communications
Comments: Not reported

Contact:
Contact ID: Not reported
Year: 2017
Facility Id: 6101788
Contact Type: Emergency Contact
Contact Name: David Stokely
Contact Title: Not reported
Contact Phone: 727-329-2957
Contact 24Hr Phone: Not reported
Contact Telephone 2: 727-329-2957

Map ID
Direction
Distance
Elevation

MAP FINDINGS

Site

Database(s)

EDR ID Number
EPA ID Number

FL-1022- ORLANDO (Continued)

S122438990

Contact Telephone 3: 858-309-8533
Contact Telephone 4: 858-309-8533
Contact Telephone 5: 858-309-8533
Contact Telephone 6: 858-309-8533
Contact Email: David.Stokely@charter.com

**BY467
SE
< 1/8
0.086 mi.
453 ft.**

**COMMUNICATIONS TEST DESIGN INC
2491 PRINCIPAL ROW
ORLANDO, FL 32837
Site 3 of 4 in cluster BY**

**FL AST A100392906
N/A**

**Actual:
89 ft.**

AST:

**Focus Map:
5**

Name: COMMUNICATIONS TEST DESIGN INC
Address: 2491 PRINCIPAL ROW
Facility ID: 9814043
Facility Status: CLOSED
Type Description: Fuel user/Non-retail
Facility Phone: 4075633482
DEP Contractor Own: C
Region: STATE
Positioning Method: Not reported
Lat/Long (dms): Not reported

Owner:

Owner Id: 77770
Owner Name: COMMUNICATIONS TEST DESIGN INC
Owner Address: 1336 ENTERPRISE DR
Owner Address 2: Not reported
Owner City,St,Zip: WEST CHESTER, PA 19380
Owner Contact: ALLAN PETIT
Owner Phone: 6104365203

Tank Id: 1
Status: Moved to New Site
Status Date: 12/14/2018
Install Date: 4/1/2014
Substance: Diesel-emergen generator
Content Description: Emerg Generator Diesel
Gallons: 1000
Tank Location: ABOVEGROUND

Click here for Florida Oculus:

Map ID
Direction
Distance
Elevation

MAP FINDINGS

Site

Database(s)
EDR ID Number
EPA ID Number

BY468
SE
< 1/8
0.086 mi.
453 ft.

ORLANDO_CHARTER COMMUNICATIONS
2491 PRINCIPAL ROW
ORLANDO, FL 32837
Site 4 of 4 in cluster BY

FL TIER 2 **S120696767**
N/A

Actual:
89 ft.
Focus Map:
5

TIER 2:
Name: ORLANDO_CHARTER COMMUNICATIONS
Address: 2491 PRINCIPAL ROW
City,State,Zip: ORLANDO, FL 32837

Year: 2016
Facility Id: 5847848
Active Date: Not reported
Inactive Date: Not reported
Sale Pending: Not reported
Original Date: Not reported
PLOT Source: Not reported
Latitude: Not reported
Longitude: Not reported
LEPC District: Not reported
Counties: Not reported
SERC: Not reported
Program Level: Not reported
PRIME: Not reported
SIC Code: 4841
SIC Code 2: Not reported
NAICS Code: 517110
Last Modified Date: 02/28/2017
First Submit Date: 02/28/2017
Data Submitted By: Donna Pallister - Submitter
Company Name: Charter Communications
Comments: Not reported

Contact:
Contact ID: Not reported
Year: 2016
Facility Id: 5847848
Contact Type: Emergency Contact
Contact Name: David Stokely
Contact Title: Not reported
Contact Phone: 727-329-2957
Contact 24Hr Phone: Not reported
Contact Telephone 2: 727-329-2957
Contact Telephone 3: 858-309-8533
Contact Telephone 4: 858-309-8533
Contact Telephone 5: 858-309-8533
Contact Telephone 6: 858-309-8533
Contact Email: David.Stokely@charter.com

MAP FINDINGS

Map ID
Direction
Distance
Elevation

Site

Database(s)

EDR ID Number
EPA ID Number

BZ469 **LOWES OF S ORLANDO FL #670**
WSW **2800 W SAND LAKE RD**
< 1/8 **ORLANDO, FL 32819**
0.086 mi.
454 ft. **Site 1 of 6 in cluster BZ**

FINDS **1011913760**
ECHO **N/A**

Actual: **FINDS:**
89 ft.

Focus Map: Registry ID: 110037319719
1

Environmental Interest/Information System
 RCRAInfo is a national information system that supports the Resource Conservation and Recovery Act (RCRA) program through the tracking of events and activities related to facilities that generate, transport, and treat, store, or dispose of hazardous waste. RCRAInfo allows RCRA program staff to track the notification, permit, compliance, and corrective action activities required under RCRA.

Florida Environmental System Today Application (FIESTA) Data Maintenance (FDM) system maintains entity, environmental interest and affiliation data for the State of Florida.

[Click this hyperlink](#) while viewing on your computer to access additional FINDS: detail in the EDR Site Report.

ECHO:
 Envid: 1011913760
 Registry ID: 110037319719
 DFR URL: <http://echo.epa.gov/detailed-facility-report?fid=110037319719>

BZ470 **LOWES #670**
WSW **2800 W SANDLAKE RD**
< 1/8 **ORLANDO, FL 32819**
0.086 mi.
454 ft. **Site 2 of 6 in cluster BZ**

FL AST **A100161565**
N/A

Actual: **AST:**
89 ft.
Focus Map: Name: LOWES #670
1 Address: 2800 W SANDLAKE RD
 Facility ID: 9802603
 Facility Status: OPEN
 Type Description: Fuel user/Non-retail
 Facility Phone: 4073514667
 DEP Contractor Own: P
 Region: STATE
 Positioning Method: AGPS
 Lat/Long (dms): 28 26 54 / 81 25 17

Owner:
 Owner Id: 13221
 Owner Name: LOWES HOME IMPROVEMENT CENTER INC
 Owner Address: PO BOX 1111
 Owner Address 2: Not reported
 Owner City,St,Zip: NORTH WILKESBORO, NC 28656
 Owner Contact: MELISSA CALL-RES7
 Owner Phone: 3366585785

Tank Id: 1

Map ID
Direction
Distance
Elevation

MAP FINDINGS

Site

Database(s)

EDR ID Number
EPA ID Number

LOWES #670 (Continued)

A100161565

Status: In service
Status Date: 11/1/1998
Install Date: 11/1/1998
Substance: Diesel-emergen generator
Content Description: Emerg Generator Diesel
Gallons: 1500
Tank Location: ABOVEGROUND

Construction:

Tank Id: 1
Construction Category: Primary Construction
Construction Description: Steel

Tank Id: 1
Construction Category: Secondary Containment
Construction Description: Double wall

Tank Id: 1
Construction Category: Overfill/Spill
Construction Description: Tight fill

Tank Id: 1
Construction Category: Overfill/Spill
Construction Description: Level gauges/alarms

Monitoring:

Tank ID: 1
Monitoring Description: Statistical Inventory Reconcile

Tank ID: 1
Monitoring Description: SPCC Plan

Tank ID: 1
Monitoring Description: Monitor dbl wall tank space

Tank ID: 1
Monitoring Description: Suction pump check valve

Tank ID: 1
Monitoring Description: Manual tank gauging - USTs

Tank ID: 1
Monitoring Description: Monitor tank bottom space

Tank ID: 1
Monitoring Description: Electronic line leak detector

Tank ID: 1
Monitoring Description: Monitor piping/liner space

Piping:

Tank ID: 1
Piping Category: Miscellaneous Attributes
Piping Description: Abv, no soil contact

Tank ID: 1

Map ID
Direction
Distance
Elevation

MAP FINDINGS

Site

Database(s)

EDR ID Number
EPA ID Number

LOWES #670 (Continued)

A100161565

Piping Category: Primary Construction
Piping Description: Steel/galvanized metal

Tank ID: 1
Piping Category: Secondary Containment
Piping Description: Double wall

Tank ID: 1
Piping Category: Corrosion Protection
Piping Description: External protective coating

Tank ID: 1
Piping Category: Miscellaneous Attributes
Piping Description: Suction piping system

Click here for Florida Oculus:

BZ471
WSW
< 1/8
0.086 mi.
454 ft.

LOWES OF S ORLANDO FL #670
2800 W SANDLAKE RD
ORLANDO, FL 32819

RCRA-SQG 1011488395
FLR000147389

Site 3 of 6 in cluster BZ

Actual:
89 ft.

Focus Map:
1

RCRA-SQG:
Date form received by agency: 07/25/2018
Facility name: LOWES OF S ORLANDO FL #670
Facility address: 2800 W SANDLAKE RD
ORLANDO, FL 32819-9018
EPA ID: FLR000147389
Contact: BOBBI TENBORG
Contact address: 1000 LOWES BLVD MS A3WLP
MOORESVILLE, NC 28117-8128
US
Contact country:
Contact telephone: 704-758-2955
Contact email: BOBBI.L.TENBORG@LOWES.COM
EPA Region: 04
Land type: Private
Classification: Small Small Quantity Generator
Description: Handler: generates more than 100 and less than 1000 kg of hazardous waste during any calendar month and accumulates less than 6000 kg of hazardous waste at any time; or generates 100 kg or less of hazardous waste during any calendar month, and accumulates more than 1000 kg of hazardous waste at any time

Owner/Operator Summary:

Owner/operator name: LOWES HOME IMPROVEMENT STORE
Owner/operator address: 2800 W SAND LAKE RD
ORLANDO, FL 32819
Owner/operator country: US
Owner/operator telephone: Not reported
Owner/operator email: Not reported
Owner/operator fax: Not reported
Owner/operator extension: Not reported
Legal status: Private
Owner/Operator Type: Owner
Owner/Op start date: 06/11/2008

Map ID
Direction
Distance
Elevation

MAP FINDINGS

Site

Database(s)

EDR ID Number
EPA ID Number

LOWES OF S ORLANDO FL #670 (Continued)

1011488395

Owner/Op end date: 09/20/2018

Owner/operator name: LOWES HOME CENTER INC
Owner/operator address: 1605 CURTIS BRIDGE RD
WILKESBORO, NC 28697

Owner/operator country: US
Owner/operator telephone: 704-758-2955
Owner/operator email: Not reported
Owner/operator fax: Not reported
Owner/operator extension: Not reported
Legal status: Private
Owner/Operator Type: Operator
Owner/Op start date: 11/30/1998
Owner/Op end date: Not reported

Owner/operator name: PAUL FISHER
Owner/operator address: 2800 W SAND LAKE RD
ORLANDO, FL 32819

Owner/operator country: US
Owner/operator telephone: Not reported
Owner/operator email: Not reported
Owner/operator fax: Not reported
Owner/operator extension: Not reported
Legal status: Private
Owner/Operator Type: Owner
Owner/Op start date: 06/11/2008
Owner/Op end date: 09/20/2018

Owner/operator name: LOWES HOME CENTER INC
Owner/operator address: 1605 CURTIS BRIDGE RD
WILKESBORO, NC 28697

Owner/operator country: US
Owner/operator telephone: 813-289-0039
Owner/operator email: Not reported
Owner/operator fax: Not reported
Owner/operator extension: Not reported
Legal status: Private
Owner/Operator Type: Owner
Owner/Op start date: 11/30/1998
Owner/Op end date: Not reported

Owner/operator name: PAUL FISHER
Owner/operator address: 2800 W SAND LAKE RD
ORLANDO, FL 32819

Owner/operator country: US
Owner/operator telephone: Not reported
Owner/operator email: Not reported
Owner/operator fax: Not reported
Owner/operator extension: Not reported
Legal status: Private
Owner/Operator Type: Operator
Owner/Op start date: 06/11/2008
Owner/Op end date: 09/20/2018

Owner/operator name: LOWES HOME IMPROVEMENT STORE
Owner/operator address: 2800 W SAND LAKE RD
ORLANDO, FL 32819

Map ID
Direction
Distance
Elevation

MAP FINDINGS

Site

Database(s)

EDR ID Number
EPA ID Number

LOWES OF S ORLANDO FL #670 (Continued)

1011488395

Owner/operator country: US
Owner/operator telephone: Not reported
Owner/operator email: Not reported
Owner/operator fax: Not reported
Owner/operator extension: Not reported
Legal status: Private
Owner/Operator Type: Operator
Owner/Op start date: 06/11/2008
Owner/Op end date: 09/20/2018

Handler Activities Summary:

U.S. importer of hazardous waste: No
Mixed waste (haz. and radioactive): No
Recycler of hazardous waste: No
Transporter of hazardous waste: No
Treater, storer or disposer of HW: No
Underground injection activity: No
On-site burner exemption: No
Furnace exemption: No
Used oil fuel burner: No
Used oil processor: No
User oil refiner: No
Used oil fuel marketer to burner: No
Used oil Specification marketer: No
Used oil transfer facility: No
Used oil transporter: No

Historical Generators:

Date form received by agency: 06/11/2008
Site name: LOWES OF S ORLANDO FL #670
Classification: Conditionally Exempt Small Quantity Generator

Hazardous Waste Summary:

. Waste code: D001
. Waste name: IGNITABLE WASTE

. Waste code: D002
. Waste name: CORROSIVE WASTE

. Waste code: D005
. Waste name: BARIUM

. Waste code: D006
. Waste name: CADMIUM

. Waste code: D007
. Waste name: CHROMIUM

. Waste code: D008
. Waste name: LEAD

. Waste code: D009
. Waste name: MERCURY

. Waste code: D011

Map ID
Direction
Distance
Elevation

MAP FINDINGS

Site

Database(s)

EDR ID Number
EPA ID Number

LOWES OF S ORLANDO FL #670 (Continued)

1011488395

- . Waste name: SILVER
- . Waste code: D016
- . Waste name: 2,4-D (2,4-DICHLOROPHENOXYACETIC ACID)
- . Waste code: D018
- . Waste name: BENZENE
- . Waste code: D035
- . Waste name: METHYL ETHYL KETONE
- . Waste code: U154
- . Waste name: METHANOL (I) (OR) METHYL ALCOHOL (I)

Violation Status: No violations found

Evaluation Action Summary:

- Evaluation date: 06/10/2008
- Evaluation: COMPLIANCE EVALUATION INSPECTION ON-SITE
- Area of violation: Not reported
- Date achieved compliance: Not reported
- Evaluation lead agency: State

BZ472
WSW
< 1/8
0.086 mi.
454 ft.

2800 W SAND LAKE RD
ORLANDO, FL
Site 4 of 6 in cluster BZ

FL SPILLS **S123491168**
N/A

Actual:
89 ft.

Focus Map:
1

- SPILLS:**
- OHMIT Incident Number: 62501
 - Incident Legacy: Not reported
 - On-Scene Response: No
 - Criminal Indicator: No
 - Hurricane Indicator: No
 - Incident Date: 02/17/2019
 - Incident Status: Saved
 - Incident Report Date: Not reported
 - Pollutant: Not reported
 - Pollutants Category: Not reported
 - Substance Spilled: Not reported
 - Amount Spilled (Gallons): Not reported
 - Pollutant - Unit Measure: Not reported

 - Incident Party Name: Not reported
 - Description: Inland

Map ID
Direction
Distance
Elevation

MAP FINDINGS

Site

Database(s)
EDR ID Number
EPA ID Number

BZ473 **LOWES OF S ORLANDO - FL - 0670**
WSW **2800 WEST SAND LAKE ROAD**
< 1/8 **ORLANDO, FL 32819**
0.086 mi.
454 ft. **Site 5 of 6 in cluster BZ**

FL TIER 2 **S108786717**
 N/A

Actual:
89 ft.

Focus Map:
1

TIER 2:
Name: LOWES OF S ORLANDO - FL - 0670
Address: 2800 WEST SAND LAKE ROAD
City,State,Zip: ORLANDO, FL 328199018
Year: Not reported
Facility Id: Not reported
Active Date: 11/01/1998
Inactive Date: Not reported
Sale Pending: False
Original Date: Not reported
PLOT Source: Google Maps
Latitude: 28.447799
Longitude: -81.424285
LEPC District: 6
Counties: Volusia,Seminole,Osceola,Orange,Lake,Brevard,
SERC: 34492
Program Level: 0
PRIME: 25499
SIC Code: 5032
SIC Code 2: Not reported
NAICS Code: 44419

Other Chemical Data:

Report Year: 2008
Tier 2 Report ID: 107711
Chemical ID: 320468
CAS Number: 68476346
Chemical Name: DIESEL FUEL OIL (HIGH SULFUR)
Chemical Date: 7/8/2009
Average Amount: 4
Maximum Amount: 11100
Location ID: 522305
Chemical State: LIQUID
Mixture: True
Mixture Percent: .00
Containter: A - ABOVE GROUND TANK
Pressure: 1 - AMBIENT PRESSURE
Temperature: 4 - AMBIENT TEMPERATURE
Average Amount: 4
Maximum Amount: 11100
Days on Site: 365
Site Plan: False
Site Plan Document: Not reported
Private Location: False
Location: EAST SIDE OF STORE WITHIN FENCED AREA

Report Year: 2007
Tier 2 Report ID: 103854
Chemical ID: 295635
CAS Number: 68476346
Chemical Name: DIESEL FUEL OIL (HIGH SULFUR)
Chemical Date: 4/24/2008
Average Amount: 4

Map ID
Direction
Distance
Elevation

MAP FINDINGS

Site

Database(s)

EDR ID Number
EPA ID Number

LOWES OF S ORLANDO - FL - 0670 (Continued)

S108786717

Maximum Amount: 11100
Location ID: 488986
Chemical State: LIQUID
Mixture: True
Mixture Percent: .00
Containter: A - ABOVE GROUND TANK
Pressure: 1 - AMBIENT PRESSURE
Temperature: 4 - AMBIENT TEMPERATURE
Average Amount: 4
Maximum Amount: 11100
Days on Site: 365
Site Plan: False
Site Plan Document: Not reported
Private Location: False
Location: EAST SIDE OF THE STORE WITHIN FENCED AREA

Report Year: 2006
Tier 2 Report ID: 100030
Chemical ID: 273817
CAS Number: 68476346
Chemical Name: DIESEL FUEL OIL (HIGH SULFUR)
Chemical Date: 9/4/2007
Average Amount: 4
Maximum Amount: 11100
Location ID: 459652
Chemical State: LIQUID
Mixture: True
Mixture Percent: .00
Containter: A - ABOVE GROUND TANK
Pressure: 1 - AMBIENT PRESSURE
Temperature: 4 - AMBIENT TEMPERATURE
Average Amount: 4
Maximum Amount: 11100
Days on Site: 365
Site Plan: True
Site Plan Document: Not reported
Private Location: False
Location: SEE SITE PLAN

Company Info:
Company Name: LOWES HOME CENTERS INC
Company Address: 1605 CURTIS BRIDGE ROAD - MAIL CODE A2ELP
Company City,St,Zip: WILKESBORO, NC 28697
Company Phone: 336-658-4000
Company Fax: 336-658-4766
Company Email: robert.a.gass@lowes.com
FEI Number: 560748358
Comany Contact Name: ROBERT A GASS
Cmpny Contact Phone: 336-658-4000
Reduced Fees: False
Exempt Fees: False
Electronic Filing: False
Employee: 0
Comments: Not reported

Map ID
Direction
Distance
Elevation

MAP FINDINGS

Site

Database(s)

EDR ID Number
EPA ID Number

BZ474 **LOWES OF S ORLANDO - FL - 0670**
WSW **2800 WEST SANDLAKE ROAD**
< 1/8 **ORLANDO, FL 32819**
0.086 mi.
454 ft. **Site 6 of 6 in cluster BZ**

FL Financial Assurance **S107933184**
FL TIER 2 **N/A**

Actual:
89 ft.

FL Financial Assurance 3:

Focus Map:
1

Region: 3
Facility ID: 9802603
Facility Phone: 4073514667
Facility Status: OPEN
Facility Type: C
Type Description: Fuel user/Non-retail
DEP CO: P
Financial Responsibility: INSURANCE
Insurance Company: TRAVELERS
Effective Date: 04/05/2009
Expire Date: 04/05/2010
Owner ID: 13221
Owner Name: LOWES HOME IMPROVEMENT CENTER INC
Owner Address: PO BOX 1111
Owner Address2: Not reported
Owner City,St,Zip: NORTH WILKESBORO, NC 28656
Contact: MELISSA CALL-RES7
Resp Party Phone: 3366585785

Region: 3
Facility ID: 9802603
Facility Phone: 4073514667
Facility Status: OPEN
Facility Type: C
Type Description: Fuel user/Non-retail
DEP CO: P
Financial Responsibility: INSURANCE
Insurance Company: TRAVELERS
Effective Date: 04/05/2010
Expire Date: 04/05/2011
Owner ID: 13221
Owner Name: LOWES HOME IMPROVEMENT CENTER INC
Owner Address: PO BOX 1111
Owner Address2: Not reported
Owner City,St,Zip: NORTH WILKESBORO, NC 28656
Contact: MELISSA CALL-RES7
Resp Party Phone: 3366585785

Region: 3
Facility ID: 9802603
Facility Phone: 4073514667
Facility Status: OPEN
Facility Type: C
Type Description: Fuel user/Non-retail
DEP CO: P
Financial Responsibility: INSURANCE
Insurance Company: TRAVELERS
Effective Date: 04/05/2013
Expire Date: 04/05/2014
Owner ID: 13221
Owner Name: LOWES HOME IMPROVEMENT CENTER INC
Owner Address: PO BOX 1111

Map ID
Direction
Distance
Elevation

MAP FINDINGS

Site

Database(s)

EDR ID Number
EPA ID Number

LOWES OF S ORLANDO - FL - 0670 (Continued)

S107933184

Owner Address2: Not reported
Owner City,St,Zip: NORTH WILKESBORO, NC 28656
Contact: MELISSA CALL-RES7
Resp Party Phone: 3366585785

Region: 3
Facility ID: 9802603
Facility Phone: 4073514667
Facility Status: OPEN
Facility Type: C
Type Description: Fuel user/Non-retail
DEP CO: P

Financial Responsibility: INSURANCE
Insurance Company: TRAVELERS
Effective Date: 04/05/2015
Expire Date: 04/05/2016
Owner ID: 13221
Owner Name: LOWES HOME IMPROVEMENT CENTER INC
Owner Address: PO BOX 1111
Owner Address2: Not reported
Owner City,St,Zip: NORTH WILKESBORO, NC 28656
Contact: MELISSA CALL-RES7
Resp Party Phone: 3366585785

Region: 3
Facility ID: 9802603
Facility Phone: 4073514667
Facility Status: OPEN
Facility Type: C
Type Description: Fuel user/Non-retail
DEP CO: P
Financial Responsibility: INSURANCE
Insurance Company: TRAVELERS
Effective Date: 04/05/2017
Expire Date: 04/05/2018
Owner ID: 13221
Owner Name: LOWES HOME IMPROVEMENT CENTER INC
Owner Address: PO BOX 1111
Owner Address2: Not reported
Owner City,St,Zip: NORTH WILKESBORO, NC 28656
Contact: MELISSA CALL-RES7
Resp Party Phone: 3366585785

Region: 3
Facility ID: 9802603
Facility Phone: 4073514667
Facility Status: OPEN
Facility Type: C
Type Description: Fuel user/Non-retail
DEP CO: P
Financial Responsibility: SURETY BOND
Insurance Company: TRAVELERS
Effective Date: 04/05/2012
Expire Date: 04/05/2013
Owner ID: 13221
Owner Name: LOWES HOME IMPROVEMENT CENTER INC
Owner Address: PO BOX 1111

Map ID
Direction
Distance
Elevation

MAP FINDINGS

Site

Database(s)

EDR ID Number
EPA ID Number

LOWES OF S ORLANDO - FL - 0670 (Continued)

S107933184

Owner Address2: Not reported
Owner City,St,Zip: NORTH WILKESBORO, NC 28656
Contact: MELISSA CALL-RES7
Resp Party Phone: 3366585785

Region: 3
Facility ID: 9802603
Facility Phone: 4073514667
Facility Status: OPEN
Facility Type: C
Type Description: Fuel user/Non-retail
DEP CO: P
Financial Responsibility: SURETY BOND
Insurance Company: TRAVELERS
Effective Date: 04/05/2016
Expire Date: 04/05/2017
Owner ID: 13221
Owner Name: LOWES HOME IMPROVEMENT CENTER INC
Owner Address: PO BOX 1111
Owner Address2: Not reported
Owner City,St,Zip: NORTH WILKESBORO, NC 28656
Contact: MELISSA CALL-RES7
Resp Party Phone: 3366585785

Region: 3
Facility ID: 9802603
Facility Phone: 4073514667
Facility Status: OPEN
Facility Type: C
Type Description: Fuel user/Non-retail
DEP CO: P
Financial Responsibility: SURETY BOND
Insurance Company: TRAVELERS
Effective Date: 04/05/2017
Expire Date: 04/05/2018
Owner ID: 13221
Owner Name: LOWES HOME IMPROVEMENT CENTER INC
Owner Address: PO BOX 1111
Owner Address2: Not reported
Owner City,St,Zip: NORTH WILKESBORO, NC 28656
Contact: MELISSA CALL-RES7
Resp Party Phone: 3366585785

Region: 3
Facility ID: 9802603
Facility Phone: 4073514667
Facility Status: OPEN
Facility Type: C
Type Description: Fuel user/Non-retail
DEP CO: P
Financial Responsibility: SURETY BOND
Insurance Company: TRAVELERS
Effective Date: 04/05/2018
Expire Date: 04/05/2019
Owner ID: 13221
Owner Name: LOWES HOME IMPROVEMENT CENTER INC
Owner Address: PO BOX 1111

Map ID
Direction
Distance
Elevation

MAP FINDINGS

Site

Database(s)

EDR ID Number
EPA ID Number

LOWES OF S ORLANDO - FL - 0670 (Continued)

S107933184

Owner Address2: Not reported
Owner City,St,Zip: NORTH WILKESBORO, NC 28656
Contact: MELISSA CALL-RES7
Resp Party Phone: 3366585785

Region: 3
Facility ID: 9802603
Facility Phone: 4073514667
Facility Status: OPEN
Facility Type: C
Type Description: Fuel user/Non-retail
DEP CO: P
Financial Responsibility: SURETY BOND
Insurance Company: Not reported
Effective Date: 04/05/2008
Expire Date: 04/05/2009
Owner ID: 13221
Owner Name: LOWES HOME IMPROVEMENT CENTER INC
Owner Address: PO BOX 1111
Owner Address2: Not reported
Owner City,St,Zip: NORTH WILKESBORO, NC 28656
Contact: MELISSA CALL-RES7
Resp Party Phone: 3366585785

TIER 2:

Name: LOWES OF S ORLANDO - FL - 0670
Address: 2800 WEST SANDLAKE ROAD
City,State,Zip: ORLANDO, FL 32819-9018

Year: 2018
Facility Id: 6386835
Active Date: Not reported
Inactive Date: Not reported
Sale Pending: Not reported
Original Date: Not reported
PLOT Source: Not reported
Latitude: Not reported
Longitude: Not reported
LEPC District: Not reported
Counties: Not reported
SERC: Not reported
Program Level: Not reported
PRIME: Not reported
SIC Code: Not reported
SIC Code 2: Not reported
NAICS Code: 444110
Last Modified Date: 02/12/2019
First Submit Date: 02/12/2019
Data Submitted By: Bobbi Tenborg, HAZMAT Manager
Company Name: Lowe's Home Centers, LLC
Comments: Not reported

Contact:

Contact ID: Not reported
Year: 2018
Facility Id: 6386835
Contact Type: Owner / Operator

Map ID
Direction
Distance
Elevation

MAP FINDINGS

Site

Database(s)

EDR ID Number
EPA ID Number

LOWES OF S ORLANDO - FL - 0670 (Continued)

S107933184

Contact Name: Lowe's Home Centers, LLC
Contact Title: Not reported
Contact Phone: 888-429-6281
Contact 24Hr Phone: Not reported
Contact Telephone 2: 336-658-4000
Contact Telephone 3: Not reported
Contact Telephone 4: Not reported
Contact Telephone 5: Not reported
Contact Telephone 6: Not reported
Contact Email: Bobbi.L.Tenborg@lowes.com

Name: LOWES OF S ORLANDO - FL - 0670
Address: 2800 WEST SANDLAKE ROAD
City,State,Zip: ORLANDO, FL 32819-9018

Year: 2017
Facility Id: 6089758
Active Date: Not reported
Inactive Date: Not reported
Sale Pending: Not reported
Original Date: Not reported
PLOT Source: Not reported
Latitude: Not reported
Longitude: Not reported
LEPC District: Not reported
Counties: Not reported
SERC: Not reported
Program Level: Not reported
PRIME: Not reported
SIC Code: Not reported
SIC Code 2: Not reported
NAICS Code: 444110
Last Modified Date: 02/15/2018
First Submit Date: 02/15/2018
Data Submitted By: Bobbi Tenborg, HAZMAT Manager
Company Name: Lowe's Home Centers, LLC
Comments: Not reported

Contact:
Contact ID: Not reported
Year: 2017
Facility Id: 6089758
Contact Type: Emergency Contact
Contact Name: Lowes HAZMAT Support Line
Contact Title: Not reported
Contact Phone: 888-429-6281
Contact 24Hr Phone: Not reported
Contact Telephone 2: 407-351-4667
Contact Telephone 3: 888-429-6281
Contact Telephone 4: 704-758-2955
Contact Telephone 5: 888-429-6281
Contact Telephone 6: 336-658-4000
Contact Email: Bobbi.L.Tenborg@lowes.com

Map ID
Direction
Distance
Elevation

MAP FINDINGS

Site

Database(s)

EDR ID Number
EPA ID Number

LOWES OF S ORLANDO - FL - 0670 (Continued)

S107933184

Name: LOWES OF S ORLANDO - FL - 0670
Address: 2800 WEST SANDLAKE ROAD
City,State,Zip: ORLANDO, FL 32819-9018

Year: 2016
Facility Id: 5832801
Active Date: Not reported
Inactive Date: Not reported
Sale Pending: Not reported
Original Date: Not reported
PLOT Source: Not reported
Latitude: Not reported
Longitude: Not reported
LEPC District: Not reported
Counties: Not reported
SERC: Not reported
Program Level: Not reported
PRIME: Not reported
SIC Code: Not reported
SIC Code 2: Not reported
NAICS Code: 444110
Last Modified Date: 02/09/2017
First Submit Date: 02/09/2017
Data Submitted By: Bobbi Tenborg, HAZMAT Manager
Company Name: Lowe's Home Centers, LLC
Comments: Not reported

Contact:
Contact ID: Not reported
Year: 2016
Facility Id: 5832801
Contact Type: Emergency Contact
Contact Name: Lowes HAZMAT Support Line
Contact Title: Not reported
Contact Phone: 888-429-6281
Contact 24Hr Phone: Not reported
Contact Telephone 2: 407-351-4667
Contact Telephone 3: 888-429-6281
Contact Telephone 4: 7047582955
Contact Telephone 5: 8884296281
Contact Telephone 6: 336-658-4000
Contact Email: Bobbi.L.Tenborg@lowes.com

Name: LOWES OF S ORLANDO - FL - 0670
Address: 2800 WEST SANDLAKE ROAD
City,State,Zip: ORLANDO, FL 32819-9018

Year: 2015
Facility Id: 5398956
Active Date: Not reported
Inactive Date: Not reported
Sale Pending: Not reported
Original Date: Not reported
PLOT Source: Not reported
Latitude: 28.448799
Longitude: -81.4234

Map ID
Direction
Distance
Elevation

MAP FINDINGS

Site

Database(s)

EDR ID Number
EPA ID Number

LOWES OF S ORLANDO - FL - 0670 (Continued)

S107933184

LEPC District: Not reported
Counties: Not reported
SERC: Not reported
Program Level: Not reported
PRIME: Not reported
SIC Code: Not reported
SIC Code 2: Not reported
NAICS Code: 444110
Last Modified Date: 02/17/2016
First Submit Date: 02/17/2016
Data Submitted By: Robert Gass, HAZMAT Manager
Company Name: Lowe's Home Centers, LLC
Comments: Not reported

Contact:

Contact ID: Not reported
Year: 2015
Facility Id: 5398956
Contact Type: Emergency Contact
Contact Name: NA Lowes HAZMAT Support Line
Contact Title: Not reported
Contact Phone: 888-429-6281
Contact 24Hr Phone: Not reported
Contact Telephone 2: 407-351-4667
Contact Telephone 3: 888-429-6281
Contact Telephone 4: 7047586033
Contact Telephone 5: 8884296281
Contact Telephone 6: 7047586033
Contact Email: Robert.A.Gass@Lowe.com

Name: LOWES OF S ORLANDO - FL - 0670
Address: 2800 WEST SANDLAKE ROAD
City,State,Zip: ORLANDO, FL 32819-9018

Year: 2014
Facility Id: 5009015
Active Date: Not reported
Inactive Date: Not reported
Sale Pending: Not reported
Original Date: Not reported
PLOT Source: Not reported
Latitude: 28.448799
Longitude: -81.4234
LEPC District: Not reported
Counties: Not reported
SERC: Not reported
Program Level: Not reported
PRIME: Not reported
SIC Code: Not reported
SIC Code 2: Not reported
NAICS Code: 444110
Last Modified Date: 02/25/2015
First Submit Date: 02/25/2015
Data Submitted By: John Nash, Tier II Consultant
Company Name: Lowe's Home Centers, LLC
Comments: Not reported

Map ID
Direction
Distance
Elevation

MAP FINDINGS

Site

Database(s)

EDR ID Number
EPA ID Number

LOWES OF S ORLANDO - FL - 0670 (Continued)

S107933184

Contact:

Contact ID: Not reported
Year: 2014
Facility Id: 5009015
Contact Type: Emergency Contact
Contact Name: Varies by Shift
Contact Title: Not reported
Contact Phone: 888-429-6281
Contact 24Hr Phone: Not reported
Contact Telephone 2: 407-351-4667
Contact Telephone 3: Not reported
Contact Telephone 4: Not reported
Contact Telephone 5: Not reported
Contact Telephone 6: Not reported
Contact Email: Robert.A.Gass@Lowes.com

Name: LOWES OF S ORLANDO - FL - 0670
Address: 2800 WEST SANDLAKE ROAD
City,State,Zip: ORLANDO, FL 32819-9018

Year: 2013
Facility Id: 4558536
Active Date: Not reported
Inactive Date: Not reported
Sale Pending: Not reported
Original Date: Not reported
PLOT Source: Not reported
Latitude: 28.448799
Longitude: -81.4234
LEPC District: Not reported
Counties: Not reported
SERC: Not reported
Program Level: Not reported
PRIME: Not reported
SIC Code: Not reported
SIC Code 2: Not reported
NAICS Code: 444110
Last Modified Date: 02/27/2014
First Submit Date: 02/27/2014
Data Submitted By: Rob Gass, HAZMAT Manager
Company Name: Lowe's Home Centers, LLC
Comments: Not reported

Contact:

Contact ID: Not reported
Year: 2013
Facility Id: 4558536
Contact Type: Emergency Contact
Contact Name: Varies by Shift
Contact Title: Not reported
Contact Phone: 407-351-4667
Contact 24Hr Phone: Not reported
Contact Telephone 2: 888-429-6281
Contact Telephone 3: Not reported
Contact Telephone 4: Not reported

Map ID
Direction
Distance
Elevation

MAP FINDINGS

Site

Database(s)

EDR ID Number
EPA ID Number

LOWES OF S ORLANDO - FL - 0670 (Continued)

S107933184

Contact Telephone 5: Not reported
Contact Telephone 6: Not reported
Contact Email: Robert.A.Gass@Lowe.com

Name: LOWES OF S ORLANDO - FL - 0670
Address: 2800 WEST SANDLAKE ROAD
City,State,Zip: ORLANDO, FL 32819-9018

Year: 2012
Facility Id: 4053043
Active Date: Not reported
Inactive Date: Not reported
Sale Pending: Not reported
Original Date: Not reported
PLOT Source: Not reported
Latitude: 28.4478
Longitude: -81.424285
LEPC District: Not reported
Counties: Not reported
SERC: Not reported
Program Level: Not reported
PRIME: Not reported
SIC Code: Not reported
SIC Code 2: Not reported
NAICS Code: 444110
Last Modified Date: 02/20/2013
First Submit Date: 02/20/2013
Data Submitted By: Rob Gass, HAZMAT Manager
Company Name: LOWES HOME CENTERS INC
Comments: Not reported

Contact:
Contact ID: Not reported
Year: 2012
Facility Id: 4053043
Contact Type: Regulatory Point of Contact
Contact Name: Robert Gass
Contact Title: Not reported
Contact Phone: Not reported
Contact 24Hr Phone: Not reported
Contact Telephone 2: Not reported
Contact Telephone 3: Not reported
Contact Telephone 4: Not reported
Contact Telephone 5: Not reported
Contact Telephone 6: Not reported
Contact Email: Robert.A.Gass@Lowe.com

Contact ID: Not reported
Year: 2012
Facility Id: 4053043
Contact Type: Emergency Contact
Contact Name: Varies by Shift
Contact Title: Not reported
Contact Phone: 407-351-4667
Contact 24Hr Phone: Not reported
Contact Telephone 2: 888-429-6281

Map ID
Direction
Distance
Elevation

MAP FINDINGS

Site

Database(s)

EDR ID Number
EPA ID Number

LOWES OF S ORLANDO - FL - 0670 (Continued)

S107933184

Contact Telephone 3: Not reported
Contact Telephone 4: Not reported
Contact Telephone 5: Not reported
Contact Telephone 6: Not reported
Contact Email: Robert.A.Gass@Lowe.com

Contact ID: Not reported
Year: 2012
Facility Id: 4053043
Contact Type: Owner / Operator
Contact Name: Lowe's Home Centers, Inc.
Contact Title: Not reported
Contact Phone: Not reported
Contact 24Hr Phone: Not reported
Contact Telephone 2: Not reported
Contact Telephone 3: Not reported
Contact Telephone 4: Not reported
Contact Telephone 5: Not reported
Contact Telephone 6: Not reported
Contact Email: Robert.A.Gass@Lowe.com

Name: LOWES OF S ORLANDO - FL - 0670
Address: 2800 WEST SANDLAKE ROAD
City,State,Zip: ORLANDO, FL 32819-9018

Year: 2011
Facility Id: 3987940
Active Date: Not reported
Inactive Date: Not reported
Sale Pending: Not reported
Original Date: Not reported
PLOT Source: Not reported
Latitude: 28.4478
Longitude: -81.424285
LEPC District: Not reported
Counties: Not reported
SERC: Not reported
Program Level: Not reported
PRIME: Not reported
SIC Code: Not reported
SIC Code 2: Not reported
NAICS Code: Not reported
Last Modified Date: 11/12/2012
First Submit Date: 11/09/2012
Data Submitted By: Florida Division of Emergency Management
Company Name: LOWES HOME CENTERS INC
Comments: Not reported

Contact:
Contact ID: Not reported
Year: 2011
Facility Id: 3987940
Contact Type: Tier II Emergency 24 Hour Contact
Contact Name: 24 Hour Emergency Contact Emergency Spill Contact
Contact Title: Not reported
Contact Phone: 888-429-6281

Map ID
Direction
Distance
Elevation

MAP FINDINGS

Site

Database(s)

EDR ID Number
EPA ID Number

LOWES OF S ORLANDO - FL - 0670 (Continued)

S107933184

Contact 24Hr Phone: Not reported
Contact Telephone 2: Not reported
Contact Telephone 3: Not reported
Contact Telephone 4: Not reported
Contact Telephone 5: Not reported
Contact Telephone 6: Not reported
Contact Email: Not reported

Contact ID: Not reported
Year: 2011
Facility Id: 3987940
Contact Type: Tier II Emergency Contact
Contact Name: Varies Varies - Store Manager
Contact Title: Not reported
Contact Phone: 407-351-4667
Contact 24Hr Phone: Not reported
Contact Telephone 2: Not reported
Contact Telephone 3: Not reported
Contact Telephone 4: Not reported
Contact Telephone 5: Not reported
Contact Telephone 6: Not reported
Contact Email: Not reported

Contact ID: Not reported
Year: 2011
Facility Id: 3987940
Contact Type: Tier II Secondary 24 Hour Contact
Contact Name: Varies Varies - Store Manager
Contact Title: Not reported
Contact Phone: 407-351-4667
Contact 24Hr Phone: Not reported
Contact Telephone 2: Not reported
Contact Telephone 3: Not reported
Contact Telephone 4: Not reported
Contact Telephone 5: Not reported
Contact Telephone 6: Not reported
Contact Email: Not reported

Contact ID: Not reported
Year: 2011
Facility Id: 3987940
Contact Type: Regulatory Contact
Contact Name: Rob Gass
Contact Title: Not reported
Contact Phone: 336-658-4000
Contact 24Hr Phone: Not reported
Contact Telephone 2: Not reported
Contact Telephone 3: Not reported
Contact Telephone 4: Not reported
Contact Telephone 5: Not reported
Contact Telephone 6: Not reported
Contact Email: robert.a.gass@lowes.com

Contact ID: Not reported
Year: 2011
Facility Id: 3987940
Contact Type: Tier II Secondary Contact

Map ID
Direction
Distance
Elevation

MAP FINDINGS

Site

Database(s)

EDR ID Number
EPA ID Number

LOWES OF S ORLANDO - FL - 0670 (Continued)

S107933184

Contact Name: Varies Varies - Manager on Duty
Contact Title: Not reported
Contact Phone: 407-351-4667
Contact 24Hr Phone: Not reported
Contact Telephone 2: Not reported
Contact Telephone 3: Not reported
Contact Telephone 4: Not reported
Contact Telephone 5: Not reported
Contact Telephone 6: Not reported
Contact Email: Not reported

Name: LOWES OF S ORLANDO - FL - 0670
Address: 2800 WEST SANDLAKE ROAD
City,State,Zip: ORLANDO, FL 32819-9018

Year: 2010
Facility Id: Not reported
Active Date: Not reported
Inactive Date: Not reported
Sale Pending: Not reported
Original Date: Not reported
PLOT Source: Not reported
Latitude: 28.447799
Longitude: -81.42
LEPC District: Not reported
Counties: Not reported
SERC: Not reported
Program Level: Not reported
PRIME: Not reported
SIC Code: Not reported
SIC Code 2: Not reported
NAICS Code: Not reported
Last Modified Date: Not reported
First Submit Date: Not reported
Data Submitted By: Not reported
Company Name: Not reported
Comments: Not reported

Chemical Code: 68476346
Chemical Name: Diesel Fuel Oil (low sulfur)
Chemical State: LIQUID
Location Name: Entire Facility
Container Code: A
Pressure Code: 1
Temperature Code: 4
Average Quantity: 4
Maximum Quantity: 11100
Days On Site: 365

MAP FINDINGS

Map ID
Direction
Distance
Elevation

Site

Database(s)

EDR ID Number
EPA ID Number

475
ENE
< 1/8
0.086 mi.
455 ft.

IPANEMA III SERVICE CENTER
8750 EXCHANGE DR
ORLANDO, FL 32809

FINDS 1008231488
ECHO N/A

Actual:
97 ft.

FINDS:

Focus Map:
5

Registry ID: 110021032078

Environmental Interest/Information System

US National Pollutant Discharge Elimination System (NPDES) module of the Compliance Information System (ICIS) tracks surface water permits issued under the Clean Water Act. Under NPDES, all facilities that discharge pollutants from any point source into waters of the United States are required to obtain a permit. The permit will likely contain limits on what can be discharged, impose monitoring and reporting requirements, and include other provisions to ensure that the discharge does not adversely affect water quality.

Florida Environmental System Today Application (FIESTA) Data Maintenance (FDM) system maintains entity, environmental interest and affiliation data for the State of Florida.

[Click this hyperlink](#) while viewing on your computer to access additional FINDS: detail in the EDR Site Report.

ECHO:

Envid: 1008231488
Registry ID: 110021032078
DFR URL: <http://echo.epa.gov/detailed-facility-report?fid=110021032078>

476
ESE
< 1/8
0.088 mi.
466 ft.

HORIZON 11
HORIZON PARK DRIVE
ORLANDO, FL

FL NPDES S121826289
N/A

Actual:
97 ft.

WASTEWATER:

Focus Map:
3

Facility ID: FLR20CA93
Facility Type: Construction Generic Dewatering
Status: Active - Existing, permitted facility/site for which effluent, reclaimed water or wastewater residual discharge into the environment and/or monitoring is taking place.

District Office: TLST
NPDES Permitted Site: Not reported
Environmental Interest: Not reported
Owner Type: Unknown
Permit Capacity: Not reported
Party Name: Daniel McConnell, PMTE
Company Name: Orlando Construction, LLC
RP Address: 5004 Patch Rd
RP Address 2: Not reported
RP City, Stat, Zip: Orlando FL 32822-3309
Telephone: 4078974041
Email: angela@orlandoconstructionllc.com
Issue Date: 04/27/2018
Effective Date: 04/27/2018

Map ID
Direction
Distance
Elevation

MAP FINDINGS

Site

Database(s)

EDR ID Number
EPA ID Number

HORIZON 11 (Continued)

S121826289

Expiration Date: 04/26/2023
DOC Description: Generic Permit
Latitude Degrees: 28
Latitude Minutes: 26
Latitude Seconds: 44.50
Longitude Degrees: 81
Longitude Minutes: 23
Longitude Seconds: 10.23
Treatment: Not reported
Decode For Fstatus: Active

CA477
WSW
< 1/8
0.090 mi.
473 ft.

SPEEDWAY #6653
9520 S ORANGE BLOSSOM TRL
ORLANDO, FL 32837

Site 1 of 2 in cluster CA

FL LUST
FL UST
FL Financial Assurance

U003804165
N/A

Actual:
93 ft.
Focus Map:
5

LUST:
Region: STATE
Facility Id: 9804334
Facility Status: OPEN
Facility Type: A - Retail Station
Facility Phone: (407)240-5510
Facility Cleanup Rank: Not reported
District: Central District
Lat/Long (dms): 28 25 15 / 81 24 19
Section: Not reported
Township: Not reported
Range: Not reported
Feature: Not reported
Method: AGPS
Datum: Not reported
Score: Not reported
Score Effective Date: Not reported
Score When Ranked: Not reported
Operator: STORE MGR
Name Update: 2015-04-30 00:00:00
Address Update: 2002-01-14 00:00:00

Petroleum Cleanup PCT Facility Score:

Facility Cleanup Status: NREQ - NOT REQUIRED
Contact: BRANDIE LEHMAN, 24HR SUPPRT (ENVIRON) 888.225.5735
Contact Company: SPEEDWAY LLC
Contact Address: 500 SPEEDWAY DR
Contact City/State/Zip: ENON, OH 45323
Phone: (937)863-7071
Bad Address Ind: N
State: FL
Zip: 32837, 8306
Score: Not reported
Score Effective Date: Not reported
Related Party ID: 71776
Primary RP Role: ACCOUNT OWNER
RP Begin Date: 2015-10-14
RP Zip: Not reported
RP Extension: Not reported

Map ID
Direction
Distance
Elevation

MAP FINDINGS

Site

Database(s)

EDR ID Number
EPA ID Number

SPEEDWAY #6653 (Continued)

U003804165

Discharge Cleanup Summary:

Discharge Date: 6/21/2016
PCT Discharge Combined: Not reported
Cleanup Required: N - NO CLEANUP REQUIRED
Discharge Cleanup Status: NREQ - CLEANUP NOT REQUIRED
Disch Cleanup Status Date: 3/20/2017
Cleanup Work Status: COMPLETED
Information Source: C - CLOSURE REPORT
Other Source Description: Not reported
Eligibility Indicator: I - INELIGIBLE
Site Manager: TAYLOR_DT
Site Mgr End Date: 3/20/2017
Tank Office: PCLP48 - ORANGE COUNTY ENVIRONMENTAL PROTECTION DIV

Contaminated Media:

Discharge Date: 6/21/2016
Pct Discharge Combined With: Not reported
Cleanup Required: N - NO CLEANUP REQUIRED
Discharge Cleanup Status: NREQ - CLEANUP NOT REQUIRED
Disch Cleanup Status Date: 3/20/2017
Cleanup Work Status: COMPLETED
Information Source: C - CLOSURE REPORT
Other Source Description: Not reported
Elig Indicator: I - INELIGIBLE
Site Manager: TAYLOR_DT
Site Mgr End Date: 3/20/2017
Tank Office: PCLP48 - ORANGE COUNTY ENVIRON
Contaminated Drinking Wells: Not reported
Contaminated Monitoring Well: No
Contaminated Soil: Yes
Contaminated Surface Water: No
Contaminated Ground Water: No
Pollutant: B - Unleaded Gas
Pollutant Other Description: Not reported
Gallons Discharged: Not reported

Task Information:

District: CD
Facility ID: 9804334
Facility Status: OPEN
Facility Type: A - Retail Station -
County: ORANGE
County ID: 48
Cleanup Eligibility Status: I
Source Effective Date: Not reported
Discharge Date: 06-21-2016
Cleanup Required: N - NO CLEANUP REQUIRED
Discharge Cleanup Status: NREQ - CLEANUP NOT REQUIRED
Disch Cleanup Status Date: 03-20-2017
SRC Action Type: -
SRC Submit Date: Not reported
SRC Review Date: Not reported
SRC Completion Status: -
SRC Issue Date: Not reported
SRC Comment: Not reported
Cleanup Work Status: COMPLETED
Site Mgr: TAYLOR_DT
Site Mgr End Date: 03-20-2017

Map ID
Direction
Distance
Elevation

MAP FINDINGS

Site

Database(s)

EDR ID Number
EPA ID Number

SPEEDWAY #6653 (Continued)

U003804165

Tank Office: PCLP48 - Orange County
SR Task ID: Not reported
SR Cleanup Responsible: -
SR Funding Eligibility Type: -
SR Actual Cost: Not reported
SR Completion Date: Not reported
SR Payment Date: Not reported
SR Oral Date: Not reported
SR Written Date: Not reported
SR Soil Removal: Not reported
SR Free Product Removal: Not reported
SR Soil Tonnage Removed: Not reported
SR Soil Treatment: Not reported
SR Other Treatment: Not reported
SR Alternate Proc Received Date: Not reported
SR Alternate Procedure Status: Not reported
SR Alternate Procedure Status Date: Not reported
SR Alternate Procedure Comments: Not reported
SA Task ID: 93907
SA Cleanup Responsible: -
SA Funding Eligibility Type: -
SA Actual Cost: Not reported
SA Completion Date: Not reported
SA Payment Date: Not reported
RAP Task ID: Not reported
RAP Cleanup Responsible ID: -
RAP Funding Eligibility Type: -
RAP Actual Cost: Not reported
RAP Completion Date: Not reported
RAP Payment Date: Not reported
RAP Last Order Approved: Not reported
RA Task ID: Not reported
RA Cleanup Responsible: -
RA Funding Eligibility Type: -
RA Years to Complete: Not reported
RA Actual Cost: Not reported

[Click here for Florida Oculus:](#)

UST:

Facility Id: 9804334
Facility Status: OPEN
Type Description: Retail Station
Facility Phone: 4072405510
Region: STATE
Positioning Method: AGPS
Lat/Long (dms): 28 25 15 / 81 24 19

Owner:

Owner Id: 71776
Owner Name: SPEEDWAY LLC
Owner Address: 500 SPEEDWAY DR
Owner Address 2: Not reported
Owner City,St,Zip: ENON, OH 45323
Owner Contact: BRANDIE LEHMAN, 24HR SUPPRT (ENVIRON) 888.225.5735
Owner Phone: 9378637071

Map ID
Direction
Distance
Elevation

MAP FINDINGS

Site

Database(s)

EDR ID Number
EPA ID Number

SPEEDWAY #6653 (Continued)

U003804165

Tank Info:

Name: SPEEDWAY #6653
Address: 9520 S ORANGE BLOSSOM TRL
Tank Id: 1
Status: In service
Status Date: 5/1/2001
Install Date: 5/1/2001
Substance: Unleaded gas
Content Description: Unleaded Gas
Gallons: 10000
Vessel Indicator: TANK
Tank Location: UNDERGROUND
DEP Contractor: C

Construction:

Tank Id: 1
Construction Category: Primary Construction
Construction Description: Fiberglass

Tank Id: 1
Construction Category: Overfill/Spill
Construction Description: Ball check valve

Tank Id: 1
Construction Category: Overfill/Spill
Construction Description: Spill containment bucket

Tank Id: 1
Construction Category: Overfill/Spill
Construction Description: Flow shut-Off

Tank Id: 1
Construction Category: Overfill/Spill
Construction Description: Tight fill

Tank Id: 1
Construction Category: Secondary Containment
Construction Description: Double wall

Monitoring:

Tank ID: 1
Monitoring Description: Monitor dbl wall tank space

Tank ID: 1
Monitoring Description: Automatic tank gauging - USTs

Tank ID: 1
Monitoring Description: Electronic line leak detector

Tank ID: 1
Monitoring Description: Monitor dbl wall pipe space

Tank ID: 1
Monitoring Description: Continuous electronic sensing

Tank ID: 1
Monitoring Description: Electronic monitor pipe sumps

Map ID
Direction
Distance
Elevation

MAP FINDINGS

Site

Database(s)

EDR ID Number
EPA ID Number

SPEEDWAY #6653 (Continued)

U003804165

Tank ID: 1
Monitoring Description: Electronic monitor dispenser liners

Piping:
Tank ID: 1
Piping Category: Miscellaneous Attributes
Piping Description: Dispenser liners

Tank ID: 1
Piping Category: Miscellaneous Attributes
Piping Description: Pressurized piping system

Tank ID: 1
Piping Category: Primary Construction
Piping Description: Fiberglass

Tank ID: 1
Piping Category: Secondary Containment
Piping Description: Double wall

Name: SPEEDWAY #6653
Address: 9520 S ORANGE BLOSSOM TRL
Tank Id: 2
Status: In service
Status Date: 5/1/2001
Install Date: 5/1/2001
Substance: Unleaded gas
Content Description: Unleaded Gas
Gallons: 10000
Vessel Indicator: TANK
Tank Location: UNDERGROUND
DEP Contractor: C

Construction:
Tank Id: 2
Construction Category: Primary Construction
Construction Description: Fiberglass

Tank Id: 2
Construction Category: Overfill/Spill
Construction Description: Ball check valve

Tank Id: 2
Construction Category: Overfill/Spill
Construction Description: Spill containment bucket

Tank Id: 2
Construction Category: Overfill/Spill
Construction Description: Flow shut-Off

Tank Id: 2
Construction Category: Overfill/Spill
Construction Description: Tight fill

Tank Id: 2
Construction Category: Secondary Containment

Map ID
Direction
Distance
Elevation

MAP FINDINGS

Site

Database(s)

EDR ID Number
EPA ID Number

SPEEDWAY #6653 (Continued)

U003804165

Construction Description: Double wall

Monitoring:

Tank ID: 2
Monitoring Description: Monitor dbl wall tank space

Tank ID: 2
Monitoring Description: Automatic tank gauging - USTs

Tank ID: 2
Monitoring Description: Electronic line leak detector

Tank ID: 2
Monitoring Description: Monitor dbl wall pipe space

Tank ID: 2
Monitoring Description: Electronic monitor pipe sumps

Tank ID: 2
Monitoring Description: Continuous electronic sensing

Tank ID: 2
Monitoring Description: Electronic monitor dispenser liners

Piping:

Tank ID: 2
Piping Category: Primary Construction
Piping Description: Fiberglass

Tank ID: 2
Piping Category: Miscellaneous Attributes
Piping Description: Pressurized piping system

Tank ID: 2
Piping Category: Miscellaneous Attributes
Piping Description: Dispenser liners

Tank ID: 2
Piping Category: Secondary Containment
Piping Description: Double wall

Name: SPEEDWAY #6653
Address: 9520 S ORANGE BLOSSOM TRL
Tank Id: 3
Status: In service
Status Date: 5/1/2001
Install Date: 5/1/2001
Substance: Unleaded gas
Content Description: Unleaded Gas
Gallons: 10000
Vessel Indicator: TANK
Tank Location: UNDERGROUND
DEP Contractor: C

Construction:
Tank Id: 3

Map ID
Direction
Distance
Elevation

MAP FINDINGS

Site

Database(s)

EDR ID Number
EPA ID Number

SPEEDWAY #6653 (Continued)

U003804165

Construction Category: Primary Construction
Construction Description: Fiberglass

Tank Id: 3
Construction Category: Overfill/Spill
Construction Description: Ball check valve

Tank Id: 3
Construction Category: Overfill/Spill
Construction Description: Spill containment bucket

Tank Id: 3
Construction Category: Overfill/Spill
Construction Description: Flow shut-Off

Tank Id: 3
Construction Category: Overfill/Spill
Construction Description: Tight fill

Tank Id: 3
Construction Category: Secondary Containment
Construction Description: Double wall

Monitoring:
Tank ID: 3
Monitoring Description: Monitor dbl wall tank space

Tank ID: 3
Monitoring Description: Automatic tank gauging - USTs

Tank ID: 3
Monitoring Description: Electronic line leak detector

Tank ID: 3
Monitoring Description: Monitor dbl wall pipe space

Tank ID: 3
Monitoring Description: Continuous electronic sensing

Tank ID: 3
Monitoring Description: Electronic monitor pipe sumps

Tank ID: 3
Monitoring Description: Electronic monitor dispenser liners

Piping:
Tank ID: 3
Piping Category: Miscellaneous Attributes
Piping Description: Pressurized piping system

Tank ID: 3
Piping Category: Miscellaneous Attributes
Piping Description: Dispenser liners

Tank ID: 3
Piping Category: Primary Construction

Map ID
Direction
Distance
Elevation

MAP FINDINGS

Site

Database(s)

EDR ID Number
EPA ID Number

SPEEDWAY #6653 (Continued)

U003804165

Piping Description: Fiberglass

Tank ID: 3
Piping Category: Secondary Containment
Piping Description: Double wall

Name: SPEEDWAY #6653
Address: 9520 S ORANGE BLOSSOM TRL
Tank Id: 4
Status: In service
Status Date: 5/1/2001
Install Date: 5/1/2001
Substance: Vehicular diesel
Content Description: Vehicular Diesel
Gallons: 10000
Vessel Indicator: TANK
Tank Location: UNDERGROUND
DEP Contractor: C

Construction:

Tank Id: 4
Construction Category: Primary Construction
Construction Description: Fiberglass

Tank Id: 4
Construction Category: Overfill/Spill
Construction Description: Ball check valve

Tank Id: 4
Construction Category: Overfill/Spill
Construction Description: Spill containment bucket

Tank Id: 4
Construction Category: Overfill/Spill
Construction Description: Flow shut-Off

Tank Id: 4
Construction Category: Overfill/Spill
Construction Description: Tight fill

Tank Id: 4
Construction Category: Secondary Containment
Construction Description: Double wall

Monitoring:

Tank ID: 4
Monitoring Description: Monitor dbl wall tank space

Tank ID: 4
Monitoring Description: Automatic tank gauging - USTs

Tank ID: 4
Monitoring Description: Electronic line leak detector

Tank ID: 4
Monitoring Description: Monitor dbl wall pipe space

Map ID
Direction
Distance
Elevation

MAP FINDINGS

Site

Database(s)

EDR ID Number
EPA ID Number

SPEEDWAY #6653 (Continued)

U003804165

Tank ID: 4
Monitoring Description: Continuous electronic sensing

Tank ID: 4
Monitoring Description: Electronic monitor pipe sumps

Tank ID: 4
Monitoring Description: Electronic monitor dispenser liners

Piping:

Tank ID: 4
Piping Category: Miscellaneous Attributes
Piping Description: Dispenser liners

Tank ID: 4
Piping Category: Secondary Containment
Piping Description: Double wall

Tank ID: 4
Piping Category: Miscellaneous Attributes
Piping Description: Pressurized piping system

Tank ID: 4
Piping Category: Primary Construction
Piping Description: Fiberglass

[Click here for Florida Oculus:](#)

FL Financial Assurance 3:

Region: 3
Facility ID: 9804334
Facility Phone: 4072405510
Facility Status: OPEN
Facility Type: A
Type Description: Retail Station
DEP CO: P
Financial Responsibility: INSURANCE
Insurance Company: LIBERTY MUTUAL
Effective Date: 11/01/2015
Expire Date: 12/31/2016
Owner ID: 71776
Owner Name: SPEEDWAY LLC
Owner Address: 500 SPEEDWAY DR
Owner Address2: Not reported
Owner City,St,Zip: ENON, OH 45323
Contact: BRANDIE LEHMAN, 24HR SUPPRT (ENVIRON) 888.225.5735
Resp Party Phone: 9378637071

Region: 3
Facility ID: 9804334
Facility Phone: 4072405510
Facility Status: OPEN
Facility Type: A
Type Description: Retail Station

Map ID
Direction
Distance
Elevation

MAP FINDINGS

Site

Database(s)

EDR ID Number
EPA ID Number

SPEEDWAY #6653 (Continued)

U003804165

DEP CO: P
Financial Responsibility: INSURANCE
Insurance Company: TRAVELERS
Effective Date: 01/01/2015
Expire Date: 12/31/2015
Owner ID: 71776
Owner Name: SPEEDWAY LLC
Owner Address: 500 SPEEDWAY DR
Owner Address2: Not reported
Owner City,St,Zip: ENON, OH 45323
Contact: BRANDIE LEHMAN, 24HR SUPPRT (ENVIRON) 888.225.5735
Resp Party Phone: 9378637071

Region: 3
Facility ID: 9804334
Facility Phone: 4072405510
Facility Status: OPEN
Facility Type: A
Type Description: Retail Station
DEP CO: P
Financial Responsibility: SELF-INSURANCE - LETTER FROM CHIEF FINANCIAL OFFIC
Insurance Company: Not reported
Effective Date: 04/30/2009
Expire Date: 04/30/2010
Owner ID: 71776
Owner Name: SPEEDWAY LLC
Owner Address: 500 SPEEDWAY DR
Owner Address2: Not reported
Owner City,St,Zip: ENON, OH 45323
Contact: BRANDIE LEHMAN, 24HR SUPPRT (ENVIRON) 888.225.5735
Resp Party Phone: 9378637071

Region: 3
Facility ID: 9804334
Facility Phone: 4072405510
Facility Status: OPEN
Facility Type: A
Type Description: Retail Station
DEP CO: P
Financial Responsibility: SELF-INSURANCE - LETTER FROM CHIEF FINANCIAL OFFIC
Insurance Company: Not reported
Effective Date: 04/30/2010
Expire Date: 04/30/2010
Owner ID: 71776
Owner Name: SPEEDWAY LLC
Owner Address: 500 SPEEDWAY DR
Owner Address2: Not reported
Owner City,St,Zip: ENON, OH 45323
Contact: BRANDIE LEHMAN, 24HR SUPPRT (ENVIRON) 888.225.5735
Resp Party Phone: 9378637071

Region: 3
Facility ID: 9804334
Facility Phone: 4072405510
Facility Status: OPEN
Facility Type: A
Type Description: Retail Station

Map ID
Direction
Distance
Elevation

MAP FINDINGS

Site

Database(s)

EDR ID Number
EPA ID Number

SPEEDWAY #6653 (Continued)

U003804165

DEP CO: P
Financial Responsibility: SELF-INSURANCE - LETTER FROM CHIEF FINANCIAL OFFIC
Insurance Company: Not reported
Effective Date: 04/30/2011
Expire Date: 04/30/2012
Owner ID: 71776
Owner Name: SPEEDWAY LLC
Owner Address: 500 SPEEDWAY DR
Owner Address2: Not reported
Owner City,St,Zip: ENON, OH 45323
Contact: BRANDIE LEHMAN, 24HR SUPPRT (ENVIRON) 888.225.5735
Resp Party Phone: 9378637071

Region: 3
Facility ID: 9804334
Facility Phone: 4072405510
Facility Status: OPEN
Facility Type: A
Type Description: Retail Station

DEP CO: P
Financial Responsibility: SELF-INSURANCE - LETTER FROM CHIEF FINANCIAL OFFIC
Insurance Company: Not reported
Effective Date: 04/30/2013
Expire Date: 04/29/2014
Owner ID: 71776
Owner Name: SPEEDWAY LLC
Owner Address: 500 SPEEDWAY DR
Owner Address2: Not reported
Owner City,St,Zip: ENON, OH 45323
Contact: BRANDIE LEHMAN, 24HR SUPPRT (ENVIRON) 888.225.5735
Resp Party Phone: 9378637071

Region: 3
Facility ID: 9804334
Facility Phone: 4072405510
Facility Status: OPEN
Facility Type: A
Type Description: Retail Station

DEP CO: P
Financial Responsibility: SELF-INSURANCE - LETTER FROM CHIEF FINANCIAL OFFIC
Insurance Company: Not reported
Effective Date: 04/30/2014
Expire Date: 04/29/2015
Owner ID: 71776
Owner Name: SPEEDWAY LLC
Owner Address: 500 SPEEDWAY DR
Owner Address2: Not reported
Owner City,St,Zip: ENON, OH 45323
Contact: BRANDIE LEHMAN, 24HR SUPPRT (ENVIRON) 888.225.5735
Resp Party Phone: 9378637071

Region: 3
Facility ID: 9804334
Facility Phone: 4072405510
Facility Status: OPEN
Facility Type: A
Type Description: Retail Station

Map ID
Direction
Distance
Elevation

MAP FINDINGS

Site

Database(s)

EDR ID Number
EPA ID Number

SPEEDWAY #6653 (Continued)

U003804165

DEP CO: P
Financial Responsibility: SURETY BOND
Insurance Company: LIBERTY MUTUAL
Effective Date: 01/01/2017
Expire Date: 12/31/2017
Owner ID: 71776
Owner Name: SPEEDWAY LLC
Owner Address: 500 SPEEDWAY DR
Owner Address2: Not reported
Owner City,St,Zip: ENON, OH 45323
Contact: BRANDIE LEHMAN, 24HR SUPPRT (ENVIRON) 888.225.5735
Resp Party Phone: 9378637071

CA478
WSW
< 1/8
0.090 mi.
473 ft.

HESS CORPORATION
9520 S ORANGE BLOSSOM TRL
ORLANDO, FL 32837

EDR Hist Auto **1020556683**
N/A

Site 2 of 2 in cluster CA

Actual: EDR Hist Auto
93 ft.

Focus Map:
5

Year:	Name:	Type:
2006	HESS CORPORATION	Gasoline Service Stations
2007	HESS CORPORATION	Gasoline Service Stations
2008	HESS CORPORATION	Gasoline Service Stations
2014	HESS CORPORATION	Gasoline Service Stations

CB479
East
< 1/8
0.090 mi.
475 ft.

NW SIGN INDUSTRIES OF FLORIDA
2416 SAND LAKE RD
ORLANDO, FL 32809

FINDS **1008213914**
ECHO **N/A**

Site 1 of 2 in cluster CB

Actual: FINDS:
98 ft.

Focus Map:
2

Registry ID: 110020894727

Environmental Interest/Information System

RCRAInfo is a national information system that supports the Resource Conservation and Recovery Act (RCRA) program through the tracking of events and activities related to facilities that generate, transport, and treat, store, or dispose of hazardous waste. RCRAInfo allows RCRA program staff to track the notification, permit, compliance, and corrective action activities required under RCRA.

Florida Environmental System Today Application (FIESTA) Data Maintenance (FDM) system maintains entity, environmental interest and affiliation data for the State of Florida.

[Click this hyperlink](#) while viewing on your computer to access additional FINDS: detail in the EDR Site Report.

ECHO:

Envid: 1008213914
Registry ID: 110020894727

Map ID
Direction
Distance
Elevation

MAP FINDINGS

Site

Database(s)

EDR ID Number
EPA ID Number

NW SIGN INDUSTRIES OF FLORIDA (Continued)

1008213914

DFR URL: <http://echo.epa.gov/detailed-facility-report?fid=110020894727>

CB480
East
< 1/8
0.090 mi.
475 ft.

NW SIGN INDUSTRIES OF FLORIDA

RCRA NonGen / NLR

1007989286
FLR000115493

2416 SAND LAKE RD
ORLANDO, FL 32809

Site 2 of 2 in cluster CB

Actual:
98 ft.

RCRA NonGen / NLR:

Date form received by agency: 04/10/2013

Focus Map:
2

Facility name: NW SIGN INDUSTRIES OF FLORIDA

Facility address: 2416 SAND LAKE RD
ORLANDO, FL 32809-7642

EPA ID: FLR000115493

Mailing address: SAND LAKE RD
ORLANDO, FL 32809-7642

Contact: CHRIS BALDWIN

Contact address: LA QUINTA DR STE 120
ORLANDO, FL 32809

Contact country: US

Contact telephone: 407-251-9311

Telephone ext.: 205

Contact email: CBALDWIN@NWSIGNINDUSTRIES.COM

EPA Region: 04

Land type: Private

Classification: Non-Generator

Description: Handler: Non-Generators do not presently generate hazardous waste

Owner/Operator Summary:

Owner/operator name: RON BRODIE
Owner/operator address: 360 CRIDER AVE
MOORESTOWN, NJ 08057

Owner/operator country: US

Owner/operator telephone: Not reported

Owner/operator email: Not reported

Owner/operator fax: Not reported

Owner/operator extension: Not reported

Legal status: Private

Owner/Operator Type: Owner

Owner/Op start date: 03/31/2005

Owner/Op end date: Not reported

Owner/operator name: NW SIGN INDUSTRIES OF FLORIDA

Owner/operator address: 2416 SAND LAKE RD
ORLANDO, FL 32809

Owner/operator country: US

Owner/operator telephone: Not reported

Owner/operator email: Not reported

Owner/operator fax: Not reported

Owner/operator extension: Not reported

Legal status: Private

Owner/Operator Type: Operator

Owner/Op start date: 04/10/2013

Owner/Op end date: Not reported

Handler Activities Summary:

U.S. importer of hazardous waste: No

Map ID
Direction
Distance
Elevation

MAP FINDINGS

Site

Database(s)

EDR ID Number
EPA ID Number

NW SIGN INDUSTRIES OF FLORIDA (Continued)

1007989286

Mixed waste (haz. and radioactive): No
Recycler of hazardous waste: No
Transporter of hazardous waste: No
Treater, storer or disposer of HW: No
Underground injection activity: No
On-site burner exemption: No
Furnace exemption: No
Used oil fuel burner: No
Used oil processor: No
User oil refiner: No
Used oil fuel marketer to burner: No
Used oil Specification marketer: No
Used oil transfer facility: No
Used oil transporter: No

Historical Generators:

Date form received by agency: 12/30/2005
Site name: NW SIGN INDUSTRIES OF FLORIDA
Classification: Small Quantity Generator

Date form received by agency: 08/18/2005
Site name: NW SIGN INDUSTRIES OF FLORIDA
Classification: Small Quantity Generator

Hazardous Waste Summary:

. Waste code: D001
. Waste name: IGNITABLE WASTE

. Waste code: D008
. Waste name: LEAD

. Waste code: D009
. Waste name: MERCURY

. Waste code: D035
. Waste name: METHYL ETHYL KETONE

. Waste code: F003
. Waste name: THE FOLLOWING SPENT NONHALOGENATED SOLVENTS: XYLENE, ACETONE, ETHYL ACETATE, ETHYL BENZENE, ETHYL ETHER, METHYL ISOBUTYL KETONE, N-BUTYL ALCOHOL, CYCLOHEXANONE, AND METHANOL; ALL SPENT SOLVENT MIXTURES/BLENDS CONTAINING, BEFORE USE, ONLY THE ABOVE SPENT NONHALOGENATED SOLVENTS; AND ALL SPENT SOLVENT MIXTURES/BLENDS CONTAINING, BEFORE USE, ONE OR MORE OF THE ABOVE NONHALOGENATED SOLVENTS, AND A TOTAL OF TEN PERCENT OR MORE (BY VOLUME) OF ONE OR MORE OF THOSE SOLVENTS LISTED IN F001, F002, F004, AND F005; AND STILL BOTTOMS FROM THE RECOVERY OF THESE SPENT SOLVENTS AND SPENT SOLVENT MIXTURES.

. Waste code: F005
. Waste name: THE FOLLOWING SPENT NONHALOGENATED SOLVENTS: TOLUENE, METHYL ETHYL KETONE, CARBON DISULFIDE, ISOBUTANOL, PYRIDINE, BENZENE, 2-ETHOXYETHANOL, AND 2-NITROPROPANE; ALL SPENT SOLVENT MIXTURES/BLENDS CONTAINING, BEFORE USE, A TOTAL OF TEN PERCENT OR MORE (BY VOLUME) OF ONE OR MORE OF THE ABOVE NONHALOGENATED SOLVENTS OR THOSE SOLVENTS

Map ID
Direction
Distance
Elevation

MAP FINDINGS

Site

Database(s)

EDR ID Number
EPA ID Number

NW SIGN INDUSTRIES OF FLORIDA (Continued)

1007989286

LISTED IN F001, F002, OR F004; AND STILL BOTTOMS FROM THE RECOVERY OF THESE SPENT SOLVENTS AND SPENT SOLVENT MIXTURES.

Facility Has Received Notices of Violations:

Regulation violated: GOR:265.173(a)
Area of violation: TSD IS-Container Use and Management
Date violation determined: 08/18/2005
Date achieved compliance: 11/07/2005
Violation lead agency: State
Enforcement action: DEP SHORT FORM CONSENT ORDER
Enforcement action date: 04/20/2006
Enf. disposition status: Not reported
Enf. disp. status date: Not reported
Enforcement lead agency: State
Proposed penalty amount: Not reported
Final penalty amount: 8420
Paid penalty amount: 2084

Regulation violated: GOR:265.37 :Previous citation: 265.
Area of violation: TSD IS-Thermal Treatment
Date violation determined: 08/18/2005
Date achieved compliance: 11/07/2005
Violation lead agency: State
Enforcement action: DEP SHORT FORM CONSENT ORDER
Enforcement action date: 04/20/2006
Enf. disposition status: Not reported
Enf. disp. status date: Not reported
Enforcement lead agency: State
Proposed penalty amount: Not reported
Final penalty amount: 8420
Paid penalty amount: 2084

Regulation violated: GGR:262.11
Area of violation: Generators - General
Date violation determined: 08/18/2005
Date achieved compliance: 11/07/2005
Violation lead agency: State
Enforcement action: DEP WARNING LETTER
Enforcement action date: 10/11/2005
Enf. disposition status: Not reported
Enf. disp. status date: Not reported
Enforcement lead agency: State
Proposed penalty amount: Not reported
Final penalty amount: Not reported
Paid penalty amount: Not reported

Regulation violated: GGR:262.11
Area of violation: Generators - General
Date violation determined: 08/18/2005
Date achieved compliance: 11/07/2005
Violation lead agency: State
Enforcement action: DEP SHORT FORM CONSENT ORDER
Enforcement action date: 04/20/2006
Enf. disposition status: Not reported
Enf. disp. status date: Not reported
Enforcement lead agency: State
Proposed penalty amount: Not reported

Map ID
Direction
Distance
Elevation

MAP FINDINGS

Site

Database(s)

EDR ID Number
EPA ID Number

NW SIGN INDUSTRIES OF FLORIDA (Continued)

1007989286

Final penalty amount: 8420
Paid penalty amount: 2084

Regulation violated: GOR:265.37 :Previous citation: 265.
Area of violation: TSD IS-Thermal Treatment
Date violation determined: 08/18/2005
Date achieved compliance: 11/07/2005
Violation lead agency: State
Enforcement action: DEP WARNING LETTER
Enforcement action date: 10/11/2005
Enf. disposition status: Not reported
Enf. disp. status date: Not reported
Enforcement lead agency: State
Proposed penalty amount: Not reported
Final penalty amount: Not reported
Paid penalty amount: Not reported

Regulation violated: GSQ:262.34(d)(5)(iii) :Previous cit
Area of violation: Generators - Pre-transport
Date violation determined: 08/18/2005
Date achieved compliance: 11/07/2005
Violation lead agency: State
Enforcement action: DEP SHORT FORM CONSENT ORDER
Enforcement action date: 04/20/2006
Enf. disposition status: Not reported
Enf. disp. status date: Not reported
Enforcement lead agency: State
Proposed penalty amount: Not reported
Final penalty amount: 8420
Paid penalty amount: 2084

Regulation violated: GOR:265.174
Area of violation: TSD IS-Container Use and Management
Date violation determined: 08/18/2005
Date achieved compliance: 11/07/2005
Violation lead agency: State
Enforcement action: DEP MEETING
Enforcement action date: 11/07/2005
Enf. disposition status: Not reported
Enf. disp. status date: Not reported
Enforcement lead agency: State
Proposed penalty amount: Not reported
Final penalty amount: Not reported
Paid penalty amount: Not reported

Regulation violated: GOR:265.174
Area of violation: TSD IS-Container Use and Management
Date violation determined: 08/18/2005
Date achieved compliance: 11/07/2005
Violation lead agency: State
Enforcement action: DEP WARNING LETTER
Enforcement action date: 10/11/2005
Enf. disposition status: Not reported
Enf. disp. status date: Not reported
Enforcement lead agency: State
Proposed penalty amount: Not reported
Final penalty amount: Not reported

Map ID
Direction
Distance
Elevation

MAP FINDINGS

Site

Database(s)

EDR ID Number
EPA ID Number

NW SIGN INDUSTRIES OF FLORIDA (Continued)

1007989286

Paid penalty amount: Not reported

Regulation violated: GPT:262.34(a)(3)
Area of violation: Generators - Pre-transport
Date violation determined: 08/18/2005
Date achieved compliance: 11/07/2005
Violation lead agency: State
Enforcement action: DEP SHORT FORM CONSENT ORDER
Enforcement action date: 04/20/2006
Enf. disposition status: Not reported
Enf. disp. status date: Not reported
Enforcement lead agency: State
Proposed penalty amount: Not reported
Final penalty amount: 8420
Paid penalty amount: 2084

Regulation violated: GSQ:262.34(d)(5)(iii) :Previous cit
Area of violation: Generators - Pre-transport
Date violation determined: 08/18/2005
Date achieved compliance: 11/07/2005
Violation lead agency: State
Enforcement action: DEP MEETING
Enforcement action date: 11/07/2005
Enf. disposition status: Not reported
Enf. disp. status date: Not reported
Enforcement lead agency: State
Proposed penalty amount: Not reported
Final penalty amount: Not reported
Paid penalty amount: Not reported

Regulation violated: GPT:262.34(a)(3)
Area of violation: Generators - Pre-transport
Date violation determined: 08/18/2005
Date achieved compliance: 11/07/2005
Violation lead agency: State
Enforcement action: DEP MEETING
Enforcement action date: 11/07/2005
Enf. disposition status: Not reported
Enf. disp. status date: Not reported
Enforcement lead agency: State
Proposed penalty amount: Not reported
Final penalty amount: Not reported
Paid penalty amount: Not reported

Regulation violated: GOR:265.173(a)
Area of violation: TSD IS-Container Use and Management
Date violation determined: 08/18/2005
Date achieved compliance: 11/07/2005
Violation lead agency: State
Enforcement action: DEP MEETING
Enforcement action date: 11/07/2005
Enf. disposition status: Not reported
Enf. disp. status date: Not reported
Enforcement lead agency: State
Proposed penalty amount: Not reported
Final penalty amount: Not reported
Paid penalty amount: Not reported

Map ID
Direction
Distance
Elevation

MAP FINDINGS

Site

Database(s)

EDR ID Number
EPA ID Number

NW SIGN INDUSTRIES OF FLORIDA (Continued)

1007989286

Regulation violated: GSQ:262.34(d)(5)(ii)
Area of violation: Generators - Pre-transport
Date violation determined: 08/18/2005
Date achieved compliance: 11/07/2005
Violation lead agency: State
Enforcement action: DEP MEETING
Enforcement action date: 11/07/2005
Enf. disposition status: Not reported
Enf. disp. status date: Not reported
Enforcement lead agency: State
Proposed penalty amount: Not reported
Final penalty amount: Not reported
Paid penalty amount: Not reported

Regulation violated: GPT:262.34(a)(3)
Area of violation: Generators - Pre-transport
Date violation determined: 08/18/2005
Date achieved compliance: 11/07/2005
Violation lead agency: State
Enforcement action: DEP WARNING LETTER
Enforcement action date: 10/11/2005
Enf. disposition status: Not reported
Enf. disp. status date: Not reported
Enforcement lead agency: State
Proposed penalty amount: Not reported
Final penalty amount: Not reported
Paid penalty amount: Not reported

Regulation violated: GOR:265.173(a)
Area of violation: TSD IS-Container Use and Management
Date violation determined: 08/18/2005
Date achieved compliance: 11/07/2005
Violation lead agency: State
Enforcement action: DEP WARNING LETTER
Enforcement action date: 10/11/2005
Enf. disposition status: Not reported
Enf. disp. status date: Not reported
Enforcement lead agency: State
Proposed penalty amount: Not reported
Final penalty amount: Not reported
Paid penalty amount: Not reported

Regulation violated: GOR:62-737.5(a)(1)
Area of violation: State Statute or Regulation
Date violation determined: 08/18/2005
Date achieved compliance: 11/07/2005
Violation lead agency: State
Enforcement action: DEP MEETING
Enforcement action date: 11/07/2005
Enf. disposition status: Not reported
Enf. disp. status date: Not reported
Enforcement lead agency: State
Proposed penalty amount: Not reported
Final penalty amount: Not reported
Paid penalty amount: Not reported

Regulation violated: GPT:262.34(a)(2)

Map ID
Direction
Distance
Elevation

MAP FINDINGS

Site

Database(s)

EDR ID Number
EPA ID Number

NW SIGN INDUSTRIES OF FLORIDA (Continued)

1007989286

Area of violation: Generators - Pre-transport
Date violation determined: 08/18/2005
Date achieved compliance: 11/07/2005
Violation lead agency: State
Enforcement action: DEP SHORT FORM CONSENT ORDER
Enforcement action date: 04/20/2006
Enf. disposition status: Not reported
Enf. disp. status date: Not reported
Enforcement lead agency: State
Proposed penalty amount: Not reported
Final penalty amount: 8420
Paid penalty amount: 2084

Regulation violated: GOR:265.174
Area of violation: TSD IS-Container Use and Management
Date violation determined: 08/18/2005
Date achieved compliance: 11/07/2005
Violation lead agency: State
Enforcement action: DEP SHORT FORM CONSENT ORDER
Enforcement action date: 04/20/2006
Enf. disposition status: Not reported
Enf. disp. status date: Not reported
Enforcement lead agency: State
Proposed penalty amount: Not reported
Final penalty amount: 8420
Paid penalty amount: 2084

Regulation violated: GPT:262.34(a)(2)
Area of violation: Generators - Pre-transport
Date violation determined: 08/18/2005
Date achieved compliance: 11/07/2005
Violation lead agency: State
Enforcement action: DEP MEETING
Enforcement action date: 11/07/2005
Enf. disposition status: Not reported
Enf. disp. status date: Not reported
Enforcement lead agency: State
Proposed penalty amount: Not reported
Final penalty amount: Not reported
Paid penalty amount: Not reported

Regulation violated: GSQ:262.34(d)(5)(ii)
Area of violation: Generators - Pre-transport
Date violation determined: 08/18/2005
Date achieved compliance: 11/07/2005
Violation lead agency: State
Enforcement action: DEP WARNING LETTER
Enforcement action date: 10/11/2005
Enf. disposition status: Not reported
Enf. disp. status date: Not reported
Enforcement lead agency: State
Proposed penalty amount: Not reported
Final penalty amount: Not reported
Paid penalty amount: Not reported

Regulation violated: GSQ:262.34(d)(5)(ii)
Area of violation: Generators - Pre-transport

Map ID
Direction
Distance
Elevation

MAP FINDINGS

Site

Database(s)

EDR ID Number
EPA ID Number

NW SIGN INDUSTRIES OF FLORIDA (Continued)

1007989286

Date violation determined: 08/18/2005
Date achieved compliance: 11/07/2005
Violation lead agency: State
Enforcement action: DEP SHORT FORM CONSENT ORDER
Enforcement action date: 04/20/2006
Enf. disposition status: Not reported
Enf. disp. status date: Not reported
Enforcement lead agency: State
Proposed penalty amount: Not reported
Final penalty amount: 8420
Paid penalty amount: 2084

Regulation violated: GOR:62-737.5(a)(1)
Area of violation: State Statute or Regulation
Date violation determined: 08/18/2005
Date achieved compliance: 11/07/2005
Violation lead agency: State
Enforcement action: DEP SHORT FORM CONSENT ORDER
Enforcement action date: 04/20/2006
Enf. disposition status: Not reported
Enf. disp. status date: Not reported
Enforcement lead agency: State
Proposed penalty amount: Not reported
Final penalty amount: 8420
Paid penalty amount: 2084

Regulation violated: GPT:262.34(a)(2)
Area of violation: Generators - Pre-transport
Date violation determined: 08/18/2005
Date achieved compliance: 11/07/2005
Violation lead agency: State
Enforcement action: DEP WARNING LETTER
Enforcement action date: 10/11/2005
Enf. disposition status: Not reported
Enf. disp. status date: Not reported
Enforcement lead agency: State
Proposed penalty amount: Not reported
Final penalty amount: Not reported
Paid penalty amount: Not reported

Regulation violated: GOR:265.37 :Previous citation: 265.
Area of violation: TSD IS-Thermal Treatment
Date violation determined: 08/18/2005
Date achieved compliance: 11/07/2005
Violation lead agency: State
Enforcement action: DEP MEETING
Enforcement action date: 11/07/2005
Enf. disposition status: Not reported
Enf. disp. status date: Not reported
Enforcement lead agency: State
Proposed penalty amount: Not reported
Final penalty amount: Not reported
Paid penalty amount: Not reported

Regulation violated: GOR:62-737.5(a)(1)
Area of violation: State Statute or Regulation
Date violation determined: 08/18/2005

Map ID
Direction
Distance
Elevation

MAP FINDINGS

Site

Database(s)

EDR ID Number
EPA ID Number

NW SIGN INDUSTRIES OF FLORIDA (Continued)

1007989286

Date achieved compliance: 11/07/2005
Violation lead agency: State
Enforcement action: DEP WARNING LETTER
Enforcement action date: 10/11/2005
Enf. disposition status: Not reported
Enf. disp. status date: Not reported
Enforcement lead agency: State
Proposed penalty amount: Not reported
Final penalty amount: Not reported
Paid penalty amount: Not reported

Regulation violated: GGR:262.11
Area of violation: Generators - General
Date violation determined: 08/18/2005
Date achieved compliance: 11/07/2005
Violation lead agency: State
Enforcement action: DEP MEETING
Enforcement action date: 11/07/2005
Enf. disposition status: Not reported
Enf. disp. status date: Not reported
Enforcement lead agency: State
Proposed penalty amount: Not reported
Final penalty amount: Not reported
Paid penalty amount: Not reported

Regulation violated: GSQ:262.34(d)(5)(iii) :Previous cit
Area of violation: Generators - Pre-transport
Date violation determined: 08/18/2005
Date achieved compliance: 11/07/2005
Violation lead agency: State
Enforcement action: DEP WARNING LETTER
Enforcement action date: 10/11/2005
Enf. disposition status: Not reported
Enf. disp. status date: Not reported
Enforcement lead agency: State
Proposed penalty amount: Not reported
Final penalty amount: Not reported
Paid penalty amount: Not reported

Evaluation Action Summary:
Evaluation date: 08/18/2005
Evaluation: COMPLIANCE EVALUATION INSPECTION ON-SITE
Area of violation: State Statute or Regulation
Date achieved compliance: 11/07/2005
Evaluation lead agency: State

Evaluation date: 08/18/2005
Evaluation: COMPLIANCE EVALUATION INSPECTION ON-SITE
Area of violation: TSD IS-Container Use and Management
Date achieved compliance: 11/07/2005
Evaluation lead agency: State

Evaluation date: 08/18/2005
Evaluation: COMPLIANCE EVALUATION INSPECTION ON-SITE
Area of violation: TSD IS-Thermal Treatment
Date achieved compliance: 11/07/2005
Evaluation lead agency: State

Map ID
Direction
Distance
Elevation

MAP FINDINGS

Site

Database(s)

EDR ID Number
EPA ID Number

NW SIGN INDUSTRIES OF FLORIDA (Continued)

1007989286

Evaluation date: 08/18/2005
Evaluation: COMPLIANCE EVALUATION INSPECTION ON-SITE
Area of violation: Not reported
Date achieved compliance: Not reported
Evaluation lead agency: EPA-Initiated Oversight/Observation/Training Actions

Evaluation date: 08/18/2005
Evaluation: COMPLIANCE EVALUATION INSPECTION ON-SITE
Area of violation: Generators - General
Date achieved compliance: 11/07/2005
Evaluation lead agency: State

Evaluation date: 08/18/2005
Evaluation: COMPLIANCE EVALUATION INSPECTION ON-SITE
Area of violation: Generators - Pre-transport
Date achieved compliance: 11/07/2005
Evaluation lead agency: State

**CC481
NW
< 1/8
0.090 mi.
475 ft.**

**FOUNTAIN AUTO MALL
8701 SOUTH ORANGE BLOSSOM TRAIL
ORLANDO, FL 32809**

**FL TIER 2 S107718700
N/A**

Site 1 of 5 in cluster CC

**Actual:
98 ft.
Focus Map:
5**

TIER 2:
Name: FOUNTAIN AUTO MALL
Address: 8701 SOUTH ORANGE BLOSSOM TRAIL
City,State,Zip: ORLANDO, FL 32809

Year: 2011
Facility Id: 3994989
Active Date: Not reported
Inactive Date: Not reported
Sale Pending: Not reported
Original Date: Not reported
PLOT Source: Not reported
Latitude: 28.43893
Longitude: -81.404020
LEPC District: Not reported
Counties: Not reported
SERC: Not reported
Program Level: Not reported
PRIME: Not reported
SIC Code: Not reported
SIC Code 2: Not reported
NAICS Code: Not reported
Last Modified Date: 11/12/2012
First Submit Date: 11/09/2012
Data Submitted By: Florida Division of Emergency Management
Company Name: FOUNTAIN AUTO MALL
Comments: Not reported

Contact:
Contact ID: Not reported
Year: 2011
Facility Id: 3994989
Contact Type: Tier II Emergency Contact
Contact Name: Brian Clark
Contact Title: Not reported

Map ID
Direction
Distance
Elevation

MAP FINDINGS

Site

Database(s)

EDR ID Number
EPA ID Number

FOUNTAIN AUTO MALL (Continued)

S107718700

Contact Phone: 407-761-9665
Contact 24Hr Phone: Not reported
Contact Telephone 2: Not reported
Contact Telephone 3: Not reported
Contact Telephone 4: Not reported
Contact Telephone 5: Not reported
Contact Telephone 6: Not reported
Contact Email: brian.clark@kingmail.us

Contact ID: Not reported
Year: 2011
Facility Id: 3994989
Contact Type: Tier II Emergency 24 Hour Contact
Contact Name: Brian Clark
Contact Title: Not reported
Contact Phone: 407-761-9665
Contact 24Hr Phone: Not reported
Contact Telephone 2: Not reported
Contact Telephone 3: Not reported
Contact Telephone 4: Not reported
Contact Telephone 5: Not reported
Contact Telephone 6: Not reported
Contact Email: brian.clark@kingmail.us

Contact ID: Not reported
Year: 2011
Facility Id: 3994989
Contact Type: Tier II Secondary 24 Hour Contact
Contact Name: Brian Clark
Contact Title: Not reported
Contact Phone: 407-761-9665
Contact 24Hr Phone: Not reported
Contact Telephone 2: Not reported
Contact Telephone 3: Not reported
Contact Telephone 4: Not reported
Contact Telephone 5: Not reported
Contact Telephone 6: Not reported
Contact Email: brian.clark@kingmail.us

Contact ID: Not reported
Year: 2011
Facility Id: 3994989
Contact Type: Tier II Secondary Contact
Contact Name: Brian Clark
Contact Title: Not reported
Contact Phone: 407-761-9665
Contact 24Hr Phone: Not reported
Contact Telephone 2: Not reported
Contact Telephone 3: Not reported
Contact Telephone 4: Not reported
Contact Telephone 5: Not reported
Contact Telephone 6: Not reported
Contact Email: brian.clark@kingmail.us

Contact ID: Not reported
Year: 2011
Facility Id: 3994989

Map ID
Direction
Distance
Elevation

MAP FINDINGS

Site

Database(s)

EDR ID Number
EPA ID Number

FOUNTAIN AUTO MALL (Continued)

S107718700

Contact Type: 112(r) 24 Hour Representative
Contact Name: Brian Clark
Contact Title: Not reported
Contact Phone: 407-761-9665
Contact 24Hr Phone: Not reported
Contact Telephone 2: Not reported
Contact Telephone 3: Not reported
Contact Telephone 4: Not reported
Contact Telephone 5: Not reported
Contact Telephone 6: Not reported
Contact Email: brian.clark@kingmail.us

Name: FOUNTAIN AUTO MALL
Address: 8701 SOUTH ORANGE BLOSSOM TRAIL
City,State,Zip: ORLANDO, FL 32809-

Year: 2010
Facility Id: Not reported
Active Date: Not reported
Inactive Date: Not reported
Sale Pending: Not reported
Original Date: Not reported
PLOT Source: Not reported
Latitude: 28.43893
Longitude: -81.4
LEPC District: Not reported
Counties: Not reported
SERC: Not reported
Program Level: Not reported
PRIME: Not reported
SIC Code: Not reported
SIC Code 2: Not reported
NAICS Code: Not reported
Last Modified Date: Not reported
First Submit Date: Not reported
Data Submitted By: Not reported
Company Name: Not reported
Comments: Not reported

Chemical Code: 107211
Chemical Name: ETHYLENE GLYCOL [1,2-DIHYDROXYETHANE]
Chemical State: LIQUID
Location Name: Entire Facility
Container Code: D
Pressure Code: 1
Temperature Code: 4
Average Quantity: 3
Maximum Quantity: 1395
Days On Site: 365

Name: FOUNTAIN AUTO MALL
Address: 8701 SOUTH ORANGE BLOSSOM TRAIL
City,State,Zip: ORLANDO, FL 32809-

Year: 2010

Map ID
Direction
Distance
Elevation

MAP FINDINGS

Site

Database(s)

EDR ID Number
EPA ID Number

FOUNTAIN AUTO MALL (Continued)

S107718700

Facility Id: Not reported
Active Date: Not reported
Inactive Date: Not reported
Sale Pending: Not reported
Original Date: Not reported
PLOT Source: Not reported
Latitude: 28.43893
Longitude: -81.4
LEPC District: Not reported
Counties: Not reported
SERC: Not reported
Program Level: Not reported
PRIME: Not reported
SIC Code: Not reported
SIC Code 2: Not reported
NAICS Code: Not reported
Last Modified Date: Not reported
First Submit Date: Not reported
Data Submitted By: Not reported
Company Name: Not reported
Comments: Not reported

Chemical Code: 107211
Chemical Name: ETHYLENE GLYCOL [1,2-DIHYDROXYETHANE]
Chemical State: LIQUID
Location Name: Entire Facility
Container Code: N
Pressure Code: 1
Temperature Code: 4
Average Quantity: 3
Maximum Quantity: 4134
Days On Site: 365

Name: FOUNTAIN AUTO MALL
Address: 8701 SOUTH ORANGE BLOSSOM TRAIL
City,State,Zip: ORLANDO, FL 32809-

Year: 2010
Facility Id: Not reported
Active Date: Not reported
Inactive Date: Not reported
Sale Pending: Not reported
Original Date: Not reported
PLOT Source: Not reported
Latitude: 28.43893
Longitude: -81.4
LEPC District: Not reported
Counties: Not reported
SERC: Not reported
Program Level: Not reported
PRIME: Not reported
SIC Code: Not reported
SIC Code 2: Not reported
NAICS Code: Not reported
Last Modified Date: Not reported
First Submit Date: Not reported
Data Submitted By: Not reported

Map ID
Direction
Distance
Elevation

MAP FINDINGS

Site

Database(s)

EDR ID Number
EPA ID Number

FOUNTAIN AUTO MALL (Continued)

S107718700

Company Name: Not reported
Comments: Not reported

Chemical Code: 8002059
Chemical Name: MOTOR OIL
Chemical State: LIQUID
Location Name: Entire Facility
Container Code: A
Pressure Code: 1
Temperature Code: 4
Average Quantity: 4
Maximum Quantity: 14400
Days On Site: 365

Name: FOUNTAIN AUTO MALL
Address: 8701 SOUTH ORANGE BLOSSOM TRAIL
City,State,Zip: ORLANDO, FL 32809-

Year: 2010
Facility Id: Not reported
Active Date: Not reported
Inactive Date: Not reported
Sale Pending: Not reported
Original Date: Not reported
PLOT Source: Not reported
Latitude: 28.43893
Longitude: -81.4
LEPC District: Not reported
Counties: Not reported
SERC: Not reported
Program Level: Not reported
PRIME: Not reported
SIC Code: Not reported
SIC Code 2: Not reported
NAICS Code: Not reported
Last Modified Date: Not reported
First Submit Date: Not reported
Data Submitted By: Not reported
Company Name: Not reported
Comments: Not reported

Chemical Code: 107211
Chemical Name: ETHYLENE GLYCOL [1,2-DIHYDROXYETHANE]
Chemical State: LIQUID
Location Name: Entire Facility
Container Code: A
Pressure Code: 1
Temperature Code: 4
Average Quantity: 3
Maximum Quantity: 1395
Days On Site: 365

Name: FOUNTAIN AUTO MALL
Address: 8701 SOUTH ORANGE BLOSSOM TRAIL
City,State,Zip: ORLANDO, FL 32809-

Year: 2010

Map ID
Direction
Distance
Elevation

MAP FINDINGS

Site

Database(s)

EDR ID Number
EPA ID Number

FOUNTAIN AUTO MALL (Continued)

S107718700

Facility Id: Not reported
Active Date: Not reported
Inactive Date: Not reported
Sale Pending: Not reported
Original Date: Not reported
PLOT Source: Not reported
Latitude: 28.43893
Longitude: -81.4
LEPC District: Not reported
Counties: Not reported
SERC: Not reported
Program Level: Not reported
PRIME: Not reported
SIC Code: Not reported
SIC Code 2: Not reported
NAICS Code: Not reported
Last Modified Date: Not reported
First Submit Date: Not reported
Data Submitted By: Not reported
Company Name: Not reported
Comments: Not reported

Chemical Code: 8006619
Chemical Name: GASOLINE
Chemical State: LIQUID
Location Name: Entire Facility
Container Code: B
Pressure Code: 1
Temperature Code: 4
Average Quantity: 0
Maximum Quantity: 0
Days On Site: 0

Name: FOUNTAIN AUTO MALL
Address: 8701 SOUTH ORANGE BLOSSOM TRAIL
City,State,Zip: ORLANDO, FL 32809-

Year: 2010
Facility Id: Not reported
Active Date: Not reported
Inactive Date: Not reported
Sale Pending: Not reported
Original Date: Not reported
PLOT Source: Not reported
Latitude: 28.43893
Longitude: -81.4
LEPC District: Not reported
Counties: Not reported
SERC: Not reported
Program Level: Not reported
PRIME: Not reported
SIC Code: Not reported
SIC Code 2: Not reported
NAICS Code: Not reported
Last Modified Date: Not reported
First Submit Date: Not reported
Data Submitted By: Not reported

Map ID
Direction
Distance
Elevation

MAP FINDINGS

Site

Database(s)

EDR ID Number
EPA ID Number

FOUNTAIN AUTO MALL (Continued)

S107718700

Company Name: Not reported
Comments: Not reported

Chemical Code: LACQUER
Chemical Name: LACQUER
Chemical State: LIQUID
Location Name: Entire Facility
Container Code: D
Pressure Code: 1
Temperature Code: 4
Average Quantity: 2
Maximum Quantity: 290
Days On Site: 365

Name: FOUNTAIN AUTO MALL
Address: 8701 SOUTH ORANGE BLOSSOM TRAIL
City,State,Zip: ORLANDO, FL 32809-

Year: 2010
Facility Id: Not reported
Active Date: Not reported
Inactive Date: Not reported
Sale Pending: Not reported
Original Date: Not reported
PLOT Source: Not reported
Latitude: 28.43893
Longitude: -81.4
LEPC District: Not reported
Counties: Not reported
SERC: Not reported
Program Level: Not reported
PRIME: Not reported
SIC Code: Not reported
SIC Code 2: Not reported
NAICS Code: Not reported
Last Modified Date: Not reported
First Submit Date: Not reported
Data Submitted By: Not reported
Company Name: Not reported
Comments: Not reported

Chemical Code: THINNER
Chemical Name: LACQUER THINNER (60% TOLUENE)
Chemical State: LIQUID
Location Name: Entire Facility
Container Code: D
Pressure Code: 1
Temperature Code: 4
Average Quantity: 3
Maximum Quantity: 3993
Days On Site: 365

Name: FOUNTAIN AUTO MALL
Address: 8701 SOUTH ORANGE BLOSSOM TRAIL
City,State,Zip: ORLANDO, FL 32809-

Year: 2010

Map ID
Direction
Distance
Elevation

MAP FINDINGS

Site

Database(s)

EDR ID Number
EPA ID Number

FOUNTAIN AUTO MALL (Continued)

S107718700

Facility Id: Not reported
Active Date: Not reported
Inactive Date: Not reported
Sale Pending: Not reported
Original Date: Not reported
PLOT Source: Not reported
Latitude: 28.43893
Longitude: -81.4
LEPC District: Not reported
Counties: Not reported
SERC: Not reported
Program Level: Not reported
PRIME: Not reported
SIC Code: Not reported
SIC Code 2: Not reported
NAICS Code: Not reported
Last Modified Date: Not reported
First Submit Date: Not reported
Data Submitted By: Not reported
Company Name: Not reported
Comments: Not reported

Chemical Code: USED OIL
Chemical Name: USED MOTOR OIL
Chemical State: LIQUID
Location Name: Entire Facility
Container Code: A
Pressure Code: 1
Temperature Code: 4
Average Quantity: 3
Maximum Quantity: 6480
Days On Site: 365

Name: FOUNTAIN AUTO MALL
Address: 8701 SOUTH ORANGE BLOSSOM TRAIL
City,State,Zip: ORLANDO, FL 32809-

Year: 2010
Facility Id: Not reported
Active Date: Not reported
Inactive Date: Not reported
Sale Pending: Not reported
Original Date: Not reported
PLOT Source: Not reported
Latitude: 28.43893
Longitude: -81.4
LEPC District: Not reported
Counties: Not reported
SERC: Not reported
Program Level: Not reported
PRIME: Not reported
SIC Code: Not reported
SIC Code 2: Not reported
NAICS Code: Not reported
Last Modified Date: Not reported
First Submit Date: Not reported
Data Submitted By: Not reported

Map ID
Direction
Distance
Elevation

MAP FINDINGS

Site

Database(s)

EDR ID Number
EPA ID Number

FOUNTAIN AUTO MALL (Continued)

S107718700

Company Name: Not reported
Comments: Not reported

Chemical Code: USED THINNER
Chemical Name: USE LACQUER THINNER
Chemical State: LIQUID
Location Name: Entire Facility
Container Code: D
Pressure Code: 1
Temperature Code: 4
Average Quantity: 2
Maximum Quantity: 163
Days On Site: 365

[Click this hyperlink](#) while viewing on your computer to access
1 additional FL_TIER2: record(s) in the EDR Site Report.

**CC482
NW
< 1/8
0.090 mi.
475 ft.**

**FOUNTAIN AUTO MALL
8701 S ORANGE BLOSSOM TRL
ORLANDO, FL 32809**

**RCRA-SQG 1000321906
FINDS FLD982162273
ECHO**

Site 2 of 5 in cluster CC

**Actual:
98 ft.**

**Focus Map:
5**

RCRA-SQG:
Date form received by agency: 11/07/2008
Facility name: FOUNTAIN AUTO MALL
Facility address: 8701 S ORANGE BLOSSOM TRL
ORLANDO, FL 32809-7980
EPA ID: FLD982162273
Mailing address: S ORANGE BLOSSOM TRL
ORLANDO, FL 32809-7911
Contact: BRIAN CLARK
Contact address: S ORANGE BLOSSOM TRL
ORLANDO, FL 32809-7911
Contact country: US
Contact telephone: 407-240-3800
Contact email: BRIAN.CLARK@KINGMAIL.US
EPA Region: 04
Land type: Private
Classification: Small Small Quantity Generator
Description: Handler: generates more than 100 and less than 1000 kg of hazardous waste during any calendar month and accumulates less than 6000 kg of hazardous waste at any time; or generates 100 kg or less of hazardous waste during any calendar month, and accumulates more than 1000 kg of hazardous waste at any time

Owner/Operator Summary:

Owner/operator name: MICHAEL REPOLI
Owner/operator address: 8701 S ORANGE BLOSSOM TRL
ORLANDO, FL 32809
Owner/operator country: US
Owner/operator telephone: Not reported
Owner/operator email: Not reported
Owner/operator fax: Not reported
Owner/operator extension: Not reported
Legal status: Private

Map ID
Direction
Distance
Elevation

MAP FINDINGS

Site

Database(s)

EDR ID Number
EPA ID Number

FOUNTAIN AUTO MALL (Continued)

1000321906

Owner/Operator Type: Owner
Owner/Op start date: 10/18/1996
Owner/Op end date: 08/28/2007

Owner/operator name: FOUNTAIN MOTOR COMPANY INC
Owner/operator address: 8701 S ORANGE BLOSSOM TRL
ORLANDO, FL 32809

Owner/operator country: US
Owner/operator telephone: 407-240-3800
Owner/operator email: Not reported
Owner/operator fax: Not reported
Owner/operator extension: Not reported
Legal status: Private
Owner/Operator Type: Owner
Owner/Op start date: 08/28/2007
Owner/Op end date: Not reported

Owner/operator name: FOUNTAIN MOTOR COMPANY INC
Owner/operator address: 8701 S ORANGE BLOSSOM TRL
ORLANDO, FL 32809

Owner/operator country: US
Owner/operator telephone: 407-240-3800
Owner/operator email: Not reported
Owner/operator fax: Not reported
Owner/operator extension: Not reported
Legal status: Private
Owner/Operator Type: Operator
Owner/Op start date: 08/27/2007
Owner/Op end date: Not reported

Handler Activities Summary:

U.S. importer of hazardous waste: No
Mixed waste (haz. and radioactive): No
Recycler of hazardous waste: No
Transporter of hazardous waste: No
Treater, storer or disposer of HW: No
Underground injection activity: No
On-site burner exemption: No
Furnace exemption: No
Used oil fuel burner: No
Used oil processor: No
User oil refiner: No
Used oil fuel marketer to burner: No
Used oil Specification marketer: No
Used oil transfer facility: No
Used oil transporter: No

Historical Generators:

Date form received by agency: 08/28/2007
Site name: FOUNTAIN AUTO MALL
Classification: Small Quantity Generator

Hazardous Waste Summary:

. Waste code: D001
. Waste name: IGNITABLE WASTE

Map ID
Direction
Distance
Elevation

MAP FINDINGS

Site

Database(s)

EDR ID Number
EPA ID Number

FOUNTAIN AUTO MALL (Continued)

1000321906

- . Waste code: D014
- . Waste name: METHOXYCHLOR (1,1,1-TRICHLORO-2,2-BIS [P-METHOXYPHENYL] ETHANE)

- . Waste code: F003
- . Waste name: THE FOLLOWING SPENT NONHALOGENATED SOLVENTS: XYLENE, ACETONE, ETHYL ACETATE, ETHYL BENZENE, ETHYL ETHER, METHYL ISOBUTYL KETONE, N-BUTYL ALCOHOL, CYCLOHEXANONE, AND METHANOL; ALL SPENT SOLVENT MIXTURES/BLENDS CONTAINING, BEFORE USE, ONLY THE ABOVE SPENT NONHALOGENATED SOLVENTS; AND ALL SPENT SOLVENT MIXTURES/BLENDS CONTAINING, BEFORE USE, ONE OR MORE OF THE ABOVE NONHALOGENATED SOLVENTS, AND A TOTAL OF TEN PERCENT OR MORE (BY VOLUME) OF ONE OR MORE OF THOSE SOLVENTS LISTED IN F001, F002, F004, AND F005; AND STILL BOTTOMS FROM THE RECOVERY OF THESE SPENT SOLVENTS AND SPENT SOLVENT MIXTURES.

- . Waste code: F005
- . Waste name: THE FOLLOWING SPENT NONHALOGENATED SOLVENTS: TOLUENE, METHYL ETHYL KETONE, CARBON DISULFIDE, ISOBUTANOL, PYRIDINE, BENZENE, 2-ETHOXYETHANOL, AND 2-NITROPROPANE; ALL SPENT SOLVENT MIXTURES/BLENDS CONTAINING, BEFORE USE, A TOTAL OF TEN PERCENT OR MORE (BY VOLUME) OF ONE OR MORE OF THE ABOVE NONHALOGENATED SOLVENTS OR THOSE SOLVENTS LISTED IN F001, F002, OR F004; AND STILL BOTTOMS FROM THE RECOVERY OF THESE SPENT SOLVENTS AND SPENT SOLVENT MIXTURES.

Facility Has Received Notices of Violations:

- Regulation violated: Not reported
- Area of violation: Used Oil - Generators
- Date violation determined: 07/27/2007
- Date achieved compliance: 08/21/2007
- Violation lead agency: State
- Enforcement action: DEP WARNING LETTER
- Enforcement action date: 08/21/2007
- Enf. disposition status: Not reported
- Enf. disp. status date: Not reported
- Enforcement lead agency: State
- Proposed penalty amount: Not reported
- Final penalty amount: Not reported
- Paid penalty amount: Not reported

- Regulation violated: Not reported
- Area of violation: Generators - Pre-transport
- Date violation determined: 07/27/2007
- Date achieved compliance: 08/21/2007
- Violation lead agency: State
- Enforcement action: DEP SHORT FORM CONSENT ORDER
- Enforcement action date: 02/15/2008
- Enf. disposition status: Not reported
- Enf. disp. status date: Not reported
- Enforcement lead agency: State
- Proposed penalty amount: Not reported
- Final penalty amount: 11996
- Paid penalty amount: 2799

- Regulation violated: Not reported
- Area of violation: Used Oil - Generators
- Date violation determined: 07/27/2007
- Date achieved compliance: 08/21/2007

Map ID
Direction
Distance
Elevation

MAP FINDINGS

Site

Database(s)

EDR ID Number
EPA ID Number

FOUNTAIN AUTO MALL (Continued)

1000321906

Violation lead agency: State
Enforcement action: DEP SHORT FORM CONSENT ORDER
Enforcement action date: 02/15/2008
Enf. disposition status: Not reported
Enf. disp. status date: Not reported
Enforcement lead agency: State
Proposed penalty amount: Not reported
Final penalty amount: 11996
Paid penalty amount: 2799

Regulation violated: Not reported
Area of violation: Generators - General
Date violation determined: 07/27/2007
Date achieved compliance: 08/21/2007
Violation lead agency: State
Enforcement action: DEP WARNING LETTER
Enforcement action date: 08/21/2007
Enf. disposition status: Not reported
Enf. disp. status date: Not reported
Enforcement lead agency: State
Proposed penalty amount: Not reported
Final penalty amount: Not reported
Paid penalty amount: Not reported

Regulation violated: Not reported
Area of violation: Generators - Pre-transport
Date violation determined: 07/27/2007
Date achieved compliance: 08/21/2007
Violation lead agency: State
Enforcement action: DEP WARNING LETTER
Enforcement action date: 08/21/2007
Enf. disposition status: Not reported
Enf. disp. status date: Not reported
Enforcement lead agency: State
Proposed penalty amount: Not reported
Final penalty amount: Not reported
Paid penalty amount: Not reported

Regulation violated: Not reported
Area of violation: TSD IS-Container Use and Management
Date violation determined: 07/27/2007
Date achieved compliance: 08/21/2007
Violation lead agency: State
Enforcement action: DEP SHORT FORM CONSENT ORDER
Enforcement action date: 02/15/2008
Enf. disposition status: Not reported
Enf. disp. status date: Not reported
Enforcement lead agency: State
Proposed penalty amount: Not reported
Final penalty amount: 11996
Paid penalty amount: 2799

Regulation violated: Not reported
Area of violation: Generators - Manifest
Date violation determined: 07/27/2007
Date achieved compliance: 08/21/2007
Violation lead agency: State

Map ID
Direction
Distance
Elevation

MAP FINDINGS

Site

Database(s)

EDR ID Number
EPA ID Number

FOUNTAIN AUTO MALL (Continued)

1000321906

Enforcement action: DEP WARNING LETTER
Enforcement action date: 08/21/2007
Enf. disposition status: Not reported
Enf. disp. status date: Not reported
Enforcement lead agency: State
Proposed penalty amount: Not reported
Final penalty amount: Not reported
Paid penalty amount: Not reported

Regulation violated: Not reported
Area of violation: Generators - Manifest
Date violation determined: 07/27/2007
Date achieved compliance: 08/21/2007
Violation lead agency: State
Enforcement action: DEP SHORT FORM CONSENT ORDER
Enforcement action date: 02/15/2008
Enf. disposition status: Not reported
Enf. disp. status date: Not reported
Enforcement lead agency: State
Proposed penalty amount: Not reported
Final penalty amount: 11996
Paid penalty amount: 2799

Regulation violated: Not reported
Area of violation: TSD IS-Container Use and Management
Date violation determined: 07/27/2007
Date achieved compliance: 08/21/2007
Violation lead agency: State
Enforcement action: DEP WARNING LETTER
Enforcement action date: 08/21/2007
Enf. disposition status: Not reported
Enf. disp. status date: Not reported
Enforcement lead agency: State
Proposed penalty amount: Not reported
Final penalty amount: Not reported
Paid penalty amount: Not reported

Regulation violated: Not reported
Area of violation: Generators - General
Date violation determined: 07/27/2007
Date achieved compliance: 08/21/2007
Violation lead agency: State
Enforcement action: DEP SHORT FORM CONSENT ORDER
Enforcement action date: 02/15/2008
Enf. disposition status: Not reported
Enf. disp. status date: Not reported
Enforcement lead agency: State
Proposed penalty amount: Not reported
Final penalty amount: 11996
Paid penalty amount: 2799

Evaluation Action Summary:
Evaluation date: 11/07/2008
Evaluation: COMPLIANCE EVALUATION INSPECTION ON-SITE
Area of violation: Not reported
Date achieved compliance: Not reported
Evaluation lead agency: State

Map ID
Direction
Distance
Elevation

MAP FINDINGS

Site

Database(s)

EDR ID Number
EPA ID Number

FOUNTAIN AUTO MALL (Continued)

1000321906

Evaluation date: 07/27/2007
Evaluation: COMPLIANCE EVALUATION INSPECTION ON-SITE
Area of violation: Generators - Pre-transport
Date achieved compliance: 08/21/2007
Evaluation lead agency: State

Evaluation date: 07/27/2007
Evaluation: COMPLIANCE EVALUATION INSPECTION ON-SITE
Area of violation: TSD IS-Container Use and Management
Date achieved compliance: 08/21/2007
Evaluation lead agency: State

Evaluation date: 07/27/2007
Evaluation: COMPLIANCE EVALUATION INSPECTION ON-SITE
Area of violation: Used Oil - Generators
Date achieved compliance: 08/21/2007
Evaluation lead agency: State

Evaluation date: 07/27/2007
Evaluation: COMPLIANCE EVALUATION INSPECTION ON-SITE
Area of violation: Generators - Manifest
Date achieved compliance: 08/21/2007
Evaluation lead agency: State

Evaluation date: 07/27/2007
Evaluation: COMPLIANCE EVALUATION INSPECTION ON-SITE
Area of violation: Generators - General
Date achieved compliance: 08/21/2007
Evaluation lead agency: State

FINDS:

Registry ID: 110005589746

Environmental Interest/Information System

RCRAInfo is a national information system that supports the Resource Conservation and Recovery Act (RCRA) program through the tracking of events and activities related to facilities that generate, transport, and treat, store, or dispose of hazardous waste. RCRAInfo allows RCRA program staff to track the notification, permit, compliance, and corrective action activities required under RCRA.

Florida Environmental System Today Application (FIESTA) Data Maintenance (FDM) system maintains entity, environmental interest and affiliation data for the State of Florida.

[Click this hyperlink](#) while viewing on your computer to access additional FINDS: detail in the EDR Site Report.

ECHO:

Envid: 1000321906
Registry ID: 110005589746
DFR URL: <http://echo.epa.gov/detailed-facility-report?fid=110005589746>

Map ID
 Direction
 Distance
 Elevation

MAP FINDINGS

EDR ID Number
 EPA ID Number

CC483 **FOUNTAIN MOTORS INC** **FL RGA LUST** **S115177451**
NW **8701 S ORANGE BLOSSOM TR** **N/A**
 < 1/8 **ORLANDO, FL**
 0.090 mi.
 475 ft. **Site 3 of 5 in cluster CC**

Actual: RGA LUST:

98 ft.	2012	FOUNTAIN MOTORS INC	8701 S ORANGE BLOSSOM TR
Focus Map:	2011	FOUNTAIN MOTORS INC	8701 S ORANGE BLOSSOM TR
5	2010	FOUNTAIN MOTORS INC	8701 S ORANGE BLOSSOM TR
	2009	FOUNTAIN MOTORS INC	8701 S ORANGE BLOSSOM TR
	2008	FOUNTAIN MOTORS INC	8701 S ORANGE BLOSSOM TR
	2007	FOUNTAIN MOTORS INC	8701 S ORANGE BLOSSOM TR
	2006	FOUNTAIN MOTORS INC	8701 S ORANGE BLOSSOM TR
	2005	FOUNTAIN MOTORS INC	8701 S ORANGE BLOSSOM TR
	2004	FOUNTAIN MOTORS INC	8701 S ORANGE BLOSSOM TR
	2003	FOUNTAIN MOTORS INC	8701 S ORANGE BLOSSOM TR
	2002	FOUNTAIN MOTORS INC	8701 S ORANGE BLOSSOM TR
	2001	FOUNTAIN MOTORS INC	8701 S ORANGE BLOSSOM TR

CC484 **FOUNTAIN MOTORS INC** **FL RGA LUST** **S115177450**
NW **8701 S ORANGE BLOSSOM TRAIL** **N/A**
 < 1/8 **ORLANDO, FL**
 0.090 mi.
 475 ft. **Site 4 of 5 in cluster CC**

Actual: RGA LUST:

98 ft.	2000	FOUNTAIN MOTORS INC	8701 S ORANGE BLOSSOM TRAIL
Focus Map:	1999	FOUNTAIN MOTORS INC	8701 S ORANGE BLOSSOM TRAIL
5	1998	FOUNTAIN MOTORS INC	8701 S ORANGE BLOSSOM TRAIL
	1997	FOUNTAIN MOTORS INC	8701 S ORANGE BLOSSOM TRAIL

CC485 **FOUNTAIN MOTORS INC** **FL LUST** **U001365436**
NW **8701 S ORANGE BLOSSOM TR** **FL UST** **N/A**
 < 1/8 **ORLANDO, FL 32809** **FL CLEANUP SITES**
 0.090 mi. **Site 5 of 5 in cluster CC** **FL DWM CONTAM**
 475 ft. **FL Financial Assurance**

Actual: LUST:

98 ft.	Region:	STATE
Focus Map:	Facility Id:	9102647
5	Facility Status:	CLOSED
	Facility Type:	C - Fuel user/Non-retail
	Facility Phone:	(407)240-3800
	Facility Cleanup Rank:	7166
	District:	Central District
	Lat/Long (dms):	28 26 20.7892 / 81 24 5.0265
	Section:	34
	Township:	23S
	Range:	29E
	Feature:	Not reported
	Method:	AGPS
	Datum:	0
	Score:	9
	Score Effective Date:	2013-01-04 00:00:00
	Score When Ranked:	25
	Operator:	BRIAN CLARK
	Name Update:	Not reported

Map ID
Direction
Distance
Elevation

MAP FINDINGS

Site

Database(s)

EDR ID Number
EPA ID Number

FOUNTAIN MOTORS INC (Continued)

U001365436

Address Update: 2001-05-07 00:00:00

Petroleum Cleanup PCT Facility Score:

Facility Cleanup Status: ONGO - ONGOING
Contact: W CLAY KING
Contact Company: FOUNTAIN MOTOR CO INC
Contact Address: 8701 S ORANGE BLOSSOM TRAIL
Contact City/State/Zip: ORLANDO, FL 32809
Phone: (407)240-3800
Bad Address Ind: N
State: FL
Zip: 32809
Score: 9
Score Effective Date: 2013-01-04 00:00:00
Related Party ID: 7720
Primary RP Role: ACCOUNT OWNER
RP Begin Date: 2005-04-26
RP Zip: 7054
RP Extension: Not reported

Discharge Cleanup Summary:

Discharge Date: 5/3/1995
PCT Discharge Combined: Not reported
Cleanup Required: R - CLEANUP REQUIRED
Discharge Cleanup Status: SA - SA ONGOING
Disch Cleanup Status Date: 3/22/2019
Cleanup Work Status: ACTIVE
Information Source: D - DISCHARGE NOTIFICATION
Other Source Description: Not reported
Eligibility Indicator: E - ELIGIBLE
Site Manager: COLLINS_SD
Site Mgr End Date: Not reported
Tank Office: PCLP48 - ORANGE COUNTY ENVIRONMENTAL PROTECTION DIV
Discharge Date: 7/29/1992
PCT Discharge Combined: Not reported
Cleanup Required: R - CLEANUP REQUIRED
Discharge Cleanup Status: NFA - NFA COMPLETE
Disch Cleanup Status Date: 4/27/2011
Cleanup Work Status: COMPLETED
Information Source: D - DISCHARGE NOTIFICATION
Other Source Description: Not reported
Eligibility Indicator: I - INELIGIBLE
Site Manager: Not reported
Site Mgr End Date: Not reported
Tank Office: -

Petroleum Cleanup Program Eligibility:

Facility ID: 9102647
Discharge Date: 5/3/1995
Pct Discharge Combined With: Not reported
Cleanup Required: R - CLEANUP REQUIRED
Discharge Cleanup Status: SA - SA ONGOING
Disch Cleanup Status Date: 3/22/2019
Cleanup Work Status: ACTIVE
Information Source: D - DISCHARGE NOTIFICATION
Other Source Description: Not reported
Application Received Date: 12/12/1995
Cleanup Program: P - PETROLEUM LIABILITY AND RESTORATION INSURANCE PROGRAM

Map ID
Direction
Distance
Elevation

MAP FINDINGS

Site

Database(s)

EDR ID Number
EPA ID Number

FOUNTAIN MOTORS INC (Continued)

U001365436

Eligibility Status: 1/3/1997
Elig Status Date: 1/3/1997
Letter Of Intent Date: 12/6/1996
Redetermined: No
Inspection Date: 5/3/1995
Site Manager: COLLINS_SD
Site Mgr End Date: Not reported
Tank Office: PCLP48 - ORANGE COUNTY ENVIRONMENTAL PROTECTION DIV
Deductible Amount: 20000
Deductible Paid To Date: 0
Co-Pay Amount: 0
Co-Pay Paid To Date: 0
Cap Amount: 400000

Contaminated Media:
Discharge Date: 5/3/1995
Pct Discharge Combined With: Not reported
Cleanup Required: R - CLEANUP REQUIRED
Discharge Cleanup Status: SA - SA ONGOING
Disch Cleanup Status Date: 3/22/2019
Cleanup Work Status: ACTIVE
Information Source: D - DISCHARGE NOTIFICATION
Other Source Description: Not reported
Elig Indicator: E - ELIGIBLE
Site Manager: COLLINS_SD
Site Mgr End Date: Not reported
Tank Office: PCLP48 - ORANGE COUNTY ENVIRON
Contaminated Drinking Wells: Not reported
Contaminated Monitoring Well: Not reported
Contaminated Soil: Not reported
Contaminated Surface Water: Not reported
Contaminated Ground Water: Not reported
Pollutant: L - Waste Oil
Pollutant Other Description: Not reported
Gallons Discharged: Not reported

Task Information:
District: CD
Facility ID: 9102647
Facility Status: CLOSED
Facility Type: C - Fuel user/Non-retail -
County: ORANGE
County ID: 48
Cleanup Eligibility Status: E
Source Effective Date: Not reported
Discharge Date: 05-03-1995
Cleanup Required: R - CLEANUP REQUIRED
Discharge Cleanup Status: ENTD - ELIGIBLE - NO TASK LEVEL DATA
Disch Cleanup Status Date: 01-03-1997
SRC Action Type: -
SRC Submit Date: Not reported
SRC Review Date: Not reported
SRC Completion Status: -
SRC Issue Date: Not reported
SRC Comment: Not reported
Cleanup Work Status: INACTIVE
Site Mgr: NAUGHTON_MA
Site Mgr End Date: 04-18-2005

Map ID
Direction
Distance
Elevation

MAP FINDINGS

Site

Database(s)

EDR ID Number
EPA ID Number

FOUNTAIN MOTORS INC (Continued)

U001365436

Tank Office: PCLP48 - Orange County
SR Task ID: Not reported
SR Cleanup Responsible: -
SR Funding Eligibility Type: -
SR Actual Cost: Not reported
SR Completion Date: Not reported
SR Payment Date: Not reported
SR Oral Date: Not reported
SR Written Date: Not reported
SR Soil Removal: Not reported
SR Free Product Removal: Not reported
SR Soil Tonnage Removed: Not reported
SR Soil Treatment: Not reported
SR Other Treatment: Not reported
SR Alternate Proc Received Date: Not reported
SR Alternate Procedure Status: Not reported
SR Alternate Procedure Status Date: Not reported
SR Alternate Procedure Comments: Not reported
SA Task ID: Not reported
SA Cleanup Responsible: -
SA Funding Eligibility Type: -
SA Actual Cost: Not reported
SA Completion Date: Not reported
SA Payment Date: Not reported
RAP Task ID: Not reported
RAP Cleanup Responsible ID: -
RAP Funding Eligibility Type: -
RAP Actual Cost: Not reported
RAP Completion Date: Not reported
RAP Payment Date: Not reported
RAP Last Order Approved: Not reported
RA Task ID: Not reported
RA Cleanup Responsible: -
RA Funding Eligibility Type: -
RA Years to Complete: Not reported
RA Actual Cost: Not reported
District: CD
Facility ID: 9102647
Facility Status: CLOSED
Facility Type: C - Fuel user/Non-retail -
County: ORANGE
County ID: 48
Cleanup Eligibility Status: I
Source Effective Date: 04-04-2011
Discharge Date: 07-29-1992
Cleanup Required: R - CLEANUP REQUIRED
Discharge Cleanup Status: NFA - NFA COMPLETE
Disch Cleanup Status Date: 04-27-2011
SRC Action Type: NFA - NO FURTHER ACTION
SRC Submit Date: 03-16-2011
SRC Review Date: 04-04-2011
SRC Completion Status: A - APPROVED
SRC Issue Date: 04-27-2011
SRC Comment: Not reported
Cleanup Work Status: COMPLETED
Site Mgr: Not reported
Site Mgr End Date: Not reported

Map ID
Direction
Distance
Elevation

MAP FINDINGS

Site

Database(s)

EDR ID Number
EPA ID Number

FOUNTAIN MOTORS INC (Continued)

U001365436

Tank Office: -
SR Task ID: Not reported
SR Cleanup Responsible: -
SR Funding Eligibility Type: -
SR Actual Cost: Not reported
SR Completion Date: Not reported
SR Payment Date: Not reported
SR Oral Date: Not reported
SR Written Date: Not reported
SR Soil Removal: Not reported
SR Free Product Removal: Not reported
SR Soil Tonnage Removed: Not reported
SR Soil Treatment: Not reported
SR Other Treatment: Not reported
SR Alternate Proc Received Date: Not reported
SR Alternate Procedure Status: Not reported
SR Alternate Procedure Status Date: Not reported
SR Alternate Procedure Comments: Not reported
SA Task ID: 87549
SA Cleanup Responsible: -
SA Funding Eligibility Type: -
SA Actual Cost: Not reported
SA Completion Date: Not reported
SA Payment Date: Not reported
RAP Task ID: Not reported
RAP Cleanup Responsible ID: -
RAP Funding Eligibility Type: -
RAP Actual Cost: Not reported
RAP Completion Date: Not reported
RAP Payment Date: Not reported
RAP Last Order Approved: Not reported
RA Task ID: 87550
RA Cleanup Responsible: RP - RESPONSIBLE PARTY
RA Funding Eligibility Type: -
RA Years to Complete: 0
RA Actual Cost: Not reported

[Click here for Florida Oculus:](#)

UST:

Facility Id: 9102647
Facility Status: CLOSED
Type Description: Fuel user/Non-retail
Facility Phone: 4072403800
Region: STATE
Positioning Method: AGPS
Lat/Long (dms): 28 26 35 / 81 24 9

Owner:

Owner Id: 7720
Owner Name: FOUNTAIN MOTOR CO INC
Owner Address: 8701 S ORANGE BLOSSOM TRAIL
Owner Address 2: ATTN: MIKE THOMPSON
Owner City,St,Zip: ORLANDO, FL 32809
Owner Contact: W CLAY KING
Owner Phone: 4072403800

Map ID
Direction
Distance
Elevation

MAP FINDINGS

Site

Database(s)

EDR ID Number
EPA ID Number

FOUNTAIN MOTORS INC (Continued)

U001365436

Tank Info:

Name: FOUNTAIN MOTORS INC
Address: 8701 S ORANGE BLOSSOM TR
Tank Id: 1
Status: Removed
Status Date: 12/1/2009
Install Date: 9/1/1987
Substance: Unleaded gas
Content Description: Unleaded Gas
Gallons: 10000
Vessel Indicator: TANK
Tank Location: UNDERGROUND
DEP Contractor: P

Name: FOUNTAIN MOTORS INC
Address: 8701 S ORANGE BLOSSOM TR
Tank Id: 2
Status: Removed
Status Date: 4/1/2001
Install Date: 9/1/1987
Substance: Waste oil
Content Description: Waste Oil
Gallons: 1000
Vessel Indicator: TANK
Tank Location: UNDERGROUND
DEP Contractor: P

Name: FOUNTAIN MOTORS INC
Address: 8701 S ORANGE BLOSSOM TR
Tank Id: 3
Status: Removed
Status Date: 4/1/2001
Install Date: 9/1/1987
Substance: Waste oil
Content Description: Waste Oil
Gallons: 500
Vessel Indicator: TANK
Tank Location: UNDERGROUND
DEP Contractor: P

[Click here for Florida Oculus:](#)

CLEANUP SITES:

DEP Cleanup Site Key: 58711373
Source Database Name: Storage Tank Contamination Monitoring
Source Database Id: 9102647
CPAC Program Area Id: TK
CLLC Cleanup Category Key: PETRO
RSC2 Remediation Status Key: ACTIVE
Data Load Date: 05/28/2019
OC3 Office Id: CD
Physical Address Line 2: Not reported
OIC Object Of Interest Id: FACIL
PC2 Proximity Id: EXACT
Calc Coordinates Accuracy Level Id: 4

Map ID
Direction
Distance
Elevation

MAP FINDINGS

Site

Database(s)

EDR ID Number
EPA ID Number

FOUNTAIN MOTORS INC (Continued)

U001365436

CMC2 Coordinate Method Id: Digital Aerial Photography With Ground Control
DC4 Datum Id: North American Datum of 1983
VSC1 Verification Status: REVIEWED
Collect Username: WILLIAMS_CA
Collect Date: 06/22/2010
Collect Affiliation: TKHQ
Map Source: 1999 doqs
Map Source Scale: 5000
Interpolation Scale: Not reported
Verifier Username: SNYDER_W
Verifier Affiliation: DEPARTMENT OF ENVIRONMENTAL PROTECTION
Verification Date: 02/13/2004
Verified Coordinate Method Id: Digital Aerial Photography With Ground Control
Source Database Name Code: STCM
CMC2 Coordinate Method ID Code: DPHO
DC4 Datum ID Code: NAD83
Verified Coordinate Method ID Code: DPHO
Comments: Not reported
Latitude/Longitude (deg/min/sec): 28 26 20.7892 / 81 24 5.0265

DWM CONTAM:

Program Site Id: 9102647
Lat DD: 28
Lat MM: 26
Lat SS: 20.7892
Long DD: 81
Long MM: 24
Long SS: 5.0265
Office/ District: CD
Program Area: Storage Tanks
Offsite Contamination: Not reported
Project Manager: Not reported
Priority Score: 9
Datum: 0
Method: AGPS
Facility Status: CLOSED
Feature: Not reported
Section: 34
Township: 23S
Range: 29E
Staff Assigned: Not reported
Priority (Y/N): Not reported

FL Financial Assurance 3:

Region: 3
Facility ID: 9102647
Facility Phone: 4072403800
Facility Status: CLOSED
Facility Type: C
Type Description: Fuel user/Non-retail
DEP CO: P
Financial Responsibility: INSURANCE
Insurance Company: PLUS
Effective Date: 03/02/1994
Expire Date: 03/02/1996
Owner ID: 7720

Map ID
Direction
Distance
Elevation

MAP FINDINGS

Site

Database(s)

EDR ID Number
EPA ID Number

FOUNTAIN MOTORS INC (Continued)

U001365436

Owner Name: FOUNTAIN MOTOR CO INC
Owner Address: 8701 S ORANGE BLOSSOM TRAIL
Owner Address2: ATTN: MIKE THOMPSON
Owner City,St,Zip: ORLANDO, FL 32809
Contact: W CLAY KING
Resp Party Phone: 4072403800

Region: 3
Facility ID: 9102647
Facility Phone: 4072403800
Facility Status: CLOSED
Facility Type: C
Type Description: Fuel user/Non-retail
DEP CO: P
Financial Responsibility: INSURANCE
Insurance Company: ZURICH-AMERICAN
Effective Date: 11/09/2008
Expire Date: 11/09/2009
Owner ID: 7720
Owner Name: FOUNTAIN MOTOR CO INC
Owner Address: 8701 S ORANGE BLOSSOM TRAIL
Owner Address2: ATTN: MIKE THOMPSON
Owner City,St,Zip: ORLANDO, FL 32809
Contact: W CLAY KING
Resp Party Phone: 4072403800

BD486
ESE
< 1/8
0.091 mi.
481 ft.

B & G MANUFACTURING
10231 GENERAL DR
ORLANDO, FL 32824

Site 8 of 9 in cluster BD

FINDS 1016302825
ECHO N/A

Actual:
89 ft.

FINDS:

Focus Map:
9

Registry ID: 110012585363

Environmental Interest/Information System

RCRAInfo is a national information system that supports the Resource Conservation and Recovery Act (RCRA) program through the tracking of events and activities related to facilities that generate, transport, and treat, store, or dispose of hazardous waste. RCRAInfo allows RCRA program staff to track the notification, permit, compliance, and corrective action activities required under RCRA.

Florida Environmental System Today Application (FIESTA) Data Maintenance (FDM) system maintains entity, environmental interest and affiliation data for the State of Florida.

[Click this hyperlink](#) while viewing on your computer to access additional FINDS: detail in the EDR Site Report.

ECHO:

Envid: 1016302825
Registry ID: 110012585363
DFR URL: <http://echo.epa.gov/detailed-facility-report?fid=110012585363>

Map ID
Direction
Distance
Elevation

MAP FINDINGS

Site

Database(s)

EDR ID Number
EPA ID Number

BD487 **B & G MANUFACTURING**
ESE **10231 GENERAL DR**
< 1/8 **ORLANDO, FL 32824**
0.091 mi.
481 ft. **Site 9 of 9 in cluster BD**

RCRA NonGen / NLR **1005441971**
FLR000073627

Actual:
89 ft.

RCRA NonGen / NLR:

Date form received by agency: 11/16/2016

Focus Map:
9

Facility name: B & G MANUFACTURING
Facility address: 10231 GENERAL DR
 ORLANDO, FL 32824-8522

EPA ID: FLR000073627
Contact: BARBARA OTT
Contact address: 10231 GENERAL DR
 ORLANDO, FL 32824-8522

Contact country: US
Contact telephone: 407-857-5858
Contact email: Not reported

EPA Region: 04
Land type: Private

Classification: Non-Generator
Description: Handler: Non-Generators do not presently generate hazardous waste

Owner/Operator Summary:

Owner/operator name: NON NOTIFIER
Owner/operator address: 10231 GENERAL DR
 ORLANDO, FL 32824

Owner/operator country: US
Owner/operator telephone: Not reported
Owner/operator email: Not reported
Owner/operator fax: Not reported
Owner/operator extension: Not reported
Legal status: Private
Owner/Operator Type: Owner
Owner/Op start date: 03/07/2001
Owner/Op end date: Not reported

Handler Activities Summary:

U.S. importer of hazardous waste: No
Mixed waste (haz. and radioactive): No
Recycler of hazardous waste: No
Transporter of hazardous waste: No
Treater, storer or disposer of HW: No
Underground injection activity: No
On-site burner exemption: No
Furnace exemption: No
Used oil fuel burner: No
Used oil processor: No
Used oil refiner: No
Used oil fuel marketer to burner: No
Used oil Specification marketer: No
Used oil transfer facility: No
Used oil transporter: No

Historical Generators:

Date form received by agency: 02/09/2001
Site name: B & G MANUFACTURING
Classification: Not a generator, verified

Map ID
Direction
Distance
Elevation

MAP FINDINGS

Site

Database(s)

EDR ID Number
EPA ID Number

B & G MANUFACTURING (Continued)

1005441971

Hazardous Waste Summary:

. Waste code: D001
. Waste name: IGNITABLE WASTE

Violation Status: No violations found

Evaluation Action Summary:

Evaluation date: 02/09/2001
Evaluation: COMPLIANCE EVALUATION INSPECTION ON-SITE
Area of violation: Not reported
Date achieved compliance: Not reported
Evaluation lead agency: State

CD488
NNE
< 1/8
0.091 mi.
482 ft.

UPS CARTAGE SERVICES - FLLDO
405 SUNPORT LN STE 750
ORLANDO, FL 32809

FINDS 1010495642
ECHO N/A

Site 1 of 3 in cluster CD

Actual:
95 ft.

FINDS:

Focus Map:
3

Registry ID: 110032759511

Environmental Interest/Information System

US National Pollutant Discharge Elimination System (NPDES) module of the Compliance Information System (ICIS) tracks surface water permits issued under the Clean Water Act. Under NPDES, all facilities that discharge pollutants from any point source into waters of the United States are required to obtain a permit. The permit will likely contain limits on what can be discharged, impose monitoring and reporting requirements, and include other provisions to ensure that the discharge does not adversely affect water quality.

Florida Environmental System Today Application (FIESTA) Data Maintenance (FDM) system maintains entity, environmental interest and affiliation data for the State of Florida.

[Click this hyperlink](#) while viewing on your computer to access additional FINDS: detail in the EDR Site Report.

ECHO:

Envid: 1010495642
Registry ID: 110032759511
DFR URL: <http://echo.epa.gov/detailed-facility-report?fid=110032759511>

MAP FINDINGS

Map ID
 Direction
 Distance
 Elevation

Site

Database(s)

EDR ID Number
 EPA ID Number

CD489 **UPS CARTAGE SERVICES - FLLDO**
NNE **405 SUNPORT LN**
< 1/8 **ORLANDO, FL**
0.091 mi.
482 ft. **Site 2 of 3 in cluster CD**

FL NPDES **S111119483**
N/A

Actual:
95 ft.

WASTEWATER:

Focus Map:
3

Facility ID: FLRNEE977
 Facility Type: Stormwater No Exposure Certification
 Status: Active - Existing, permitted facility/site for which effluent,
 reclaimed water or wastewater residual discharge into the environment
 and/or monitoring is taking place.

 District Office: TLST
 NPDES Permitted Site: Not reported
 Environmental Interest: Not reported
 Owner Type: Private
 Permit Capacity: Not reported
 Party Name: Cindy Miller, Owner
 Company Name: UPS Cartage Services Inc
 RP Address: 12380 Morris Road
 RP Address 2: Not reported
 RP City,Stat,Zip: Alpharetta GA 30005
 Telephone: 6787467700
 Email: cjmiller@UPS.COM
 Issue Date: 08/01/2016
 Effective Date: 08/01/2016
 Expiration Date: 07/31/2021
 DOC Description: Generic Permit
 Latitude Degrees: 28
 Latitude Minutes: 26
 Latitude Seconds: 51.02
 Longitude Degrees: 81
 Longitude Minutes: 22
 Longitude Seconds: 15.75
 Treatment: Not reported
 Decode For Fstatus: Active

CD490 **405 SUNPOT LANE**
NNE **405 SUNPOT LANE**
< 1/8 **ORLANDO, FL**
0.091 mi.
482 ft. **Site 3 of 3 in cluster CD**

HMIRS **2010110227**
N/A

Actual:
95 ft.

Focus Map:
3

[Click this hyperlink](#) while viewing on your computer to access additional HMIRS detail in the EDR Site Report.

Map ID
Direction
Distance
Elevation

MAP FINDINGS

Site

Database(s)

EDR ID Number
EPA ID Number

BL491 **ORLANDO CENTRAL PARK DRAINAGE IMPROVEMENTS PHASE 9**
North
< 1/8 **ORLANDO, FL**
0.092 mi.
484 ft. **Site 2 of 2 in cluster BL**

FL NPDES **S111444482**
N/A

Actual: **WASTEWATER:**
91 ft. Facility ID: FLR10LG20
Focus Map: Facility Type: Construction Stormwater GP
1 Status: Active - Existing, permitted facility/site for which effluent,
reclaimed water or wastewater residual discharge into the environment
and/or monitoring is taking place.

District Office: TLST
NPDES Permitted Site: Not reported
Environmental Interest: Not reported
Owner Type: Private
Permit Capacity: Not reported
Party Name: PMTE
Company Name: Roebuck Construction Services Inc
RP Address: 250 Springview Commerce Dr Ste 100
RP Address 2: Not reported
RP City,Stat,Zip: Debarry FL 32713
Telephone: 4074740412
Email: donnie.roebuck@roebuckconstructionservices.com
Issue Date: 01/06/2012
Effective Date: 01/06/2012
Expiration Date: 01/05/2017
DOC Description: Generic Permit
Latitude Degrees: 28
Latitude Minutes: 27
Latitude Seconds: 6.05
Longitude Degrees: 81
Longitude Minutes: 25
Longitude Seconds: 11.47
Treatment: Not reported
Decode For Fstatus: Active

BT492 **BALL TRANSPORT**
WNW **S ORANGE AVE RT 527 S**
< 1/8 **TAFT, FL 32809**
0.095 mi.
499 ft. **Site 2 of 2 in cluster BT**

FL AST **A100011071**
N/A

Actual: **AST:**
97 ft. Name: BALL TRANSPORT
Focus Map: Address: S ORANGE AVE RT 527 S
5 Facility ID: 8735768
Facility Status: OPEN
Type Description: Fuel user/Non-retail
Facility Phone: 3058510165
DEP Contractor Own: P
Region: STATE
Positioning Method: UNVR
Lat/Long (dms): 28 26 17 / 81 24 15

Owner:
Owner Id: 1370
Owner Name: BALL TRANSPORT
Owner Address: PO BOX 590176

Map ID
Direction
Distance
Elevation

MAP FINDINGS

Site

Database(s)

EDR ID Number
EPA ID Number

BALL TRANSPORT (Continued)

A100011071

Owner Address 2: Not reported
Owner City,St,Zip: ORLANDO, FL 32859
Owner Contact: BILL LOCKETT
Owner Phone: 3058510165

Tank Id: 1
Status: Unmaintained
Status Date: Not reported
Install Date: 7/1/1960
Substance: Waste oil
Content Description: Waste Oil
Gallons: 550
Tank Location: ABOVEGROUND

Click here for Florida Oculus:

493
WSW
< 1/8
0.095 mi.
501 ft.

BWDI BATTLE STATIONS INC
9460 DELEGATES DR STE 117
ORLANDO, FL 32837

EDR Hist Auto 1020388635
N/A

Actual:
91 ft.

EDR Hist Auto

Focus Map:
5

Year:	Name:	Type:
2006	BWDI BATTLE STATIONS INC	Gasoline Service Stations
2007	BWDI BATTLE STATIONS INC	Gasoline Service Stations
2008	BWDI BATTLE STATIONS INC	Gasoline Service Stations
2009	BWDI BATTLE STATIONS INC	Gasoline Service Stations
2010	BWDI BATTLE STATIONS INC	Gasoline Service Stations
2011	BWDI BATTLE STATIONS INC	Gasoline Service Stations
2012	BWDI BATTLE STATIONS INC	Gasoline Service Stations

BO494
East
< 1/8
0.096 mi.
505 ft.

RACETRAC #2363
350 W SANDLAKE RD
ORLANDO, FL 32807

FL UST 0004227670
FL SPILLS N/A
FL Financial Assurance

Site 2 of 2 in cluster BO

Actual:
95 ft.

UST:

Focus Map:
3

Facility Id: 9814425
Facility Status: OPEN
Type Description: Retail Station
Facility Phone: 7704317600
Region: STATE
Positioning Method: Not reported
Lat/Long (dms): Not reported

Owner:

Owner Id: 17748
Owner Name: RACETRAC PETROLEUM INC
Owner Address: 200 GALLERIA PKWY SE
Owner Address 2: STE 900
Owner City,St,Zip: ATLANTA, GA 30339
Owner Contact: JORDAN WOODFIN
Owner Phone: 7704317600

Map ID
Direction
Distance
Elevation

MAP FINDINGS

Site

Database(s)

EDR ID Number
EPA ID Number

RACETRAC #2363 (Continued)

U004227670

Tank Info:

Name: RACETRAC #2363
Address: 350 W SANDLAKE RD
Tank Id: 1
Status: In service
Status Date: 11/1/2014
Install Date: 11/1/2014
Substance: Unleaded gas
Content Description: Unleaded Gas
Gallons: 20000
Vessel Indicator: TANK
Tank Location: UNDERGROUND
DEP Contractor: P

Construction:

Tank Id: 1
Construction Category: Primary Construction
Construction Description: Steel

Tank Id: 1
Construction Category: Overfill/Spill
Construction Description: Ball check valve

Tank Id: 1
Construction Category: Overfill/Spill
Construction Description: Spill containment bucket

Tank Id: 1
Construction Category: Overfill/Spill
Construction Description: Flow shut-Off

Tank Id: 1
Construction Category: Overfill/Spill
Construction Description: Tight fill

Tank Id: 1
Construction Category: Overfill/Spill
Construction Description: Level gauges/alarms

Tank Id: 1
Construction Category: Secondary Containment
Construction Description: Double wall - tank jacket

Monitoring:

Tank ID: 1
Monitoring Description: Monitor dbl wall tank space

Tank ID: 1
Monitoring Description: Electronic line leak detector

Tank ID: 1
Monitoring Description: Visual inspect pipe sumps

Tank ID: 1
Monitoring Description: Visual inspect dispenser liners

Tank ID: 1

Map ID
Direction
Distance
Elevation

MAP FINDINGS

Site

Database(s)

EDR ID Number
EPA ID Number

RACETRAC #2363 (Continued)

U004227670

Monitoring Description: Electronic monitor pipe sumps

Piping:

Tank ID: 1
Piping Category: Miscellaneous Attributes
Piping Description: Dispenser liners

Tank ID: 1
Piping Category: Secondary Containment
Piping Description: Double wall

Tank ID: 1
Piping Category: Miscellaneous Attributes
Piping Description: Pressurized piping system

Tank ID: 1
Piping Category: Primary Construction
Piping Description: Fiberglass

Name: RACETRAC #2363
Address: 350 W SANDLAKE RD
Tank Id: 2
Status: In service
Status Date: 11/1/2014
Install Date: 11/1/2014
Substance: Vehicular diesel
Content Description: Vehicular Diesel
Gallons: 20000
Vessel Indicator: TANK
Tank Location: UNDERGROUND
DEP Contractor: P

Construction:

Tank Id: 2
Construction Category: Primary Construction
Construction Description: Steel

Tank Id: 2
Construction Category: Overfill/Spill
Construction Description: Ball check valve

Tank Id: 2
Construction Category: Overfill/Spill
Construction Description: Spill containment bucket

Tank Id: 2
Construction Category: Overfill/Spill
Construction Description: Flow shut-Off

Tank Id: 2
Construction Category: Overfill/Spill
Construction Description: Tight fill

Tank Id: 2
Construction Category: Overfill/Spill
Construction Description: Level gauges/alarms

Map ID
Direction
Distance
Elevation

MAP FINDINGS

Site

Database(s)

EDR ID Number
EPA ID Number

RACETRAC #2363 (Continued)

U004227670

Tank Id: 2
Construction Category: Secondary Containment
Construction Description: Double wall - tank jacket

Tank Id: 2
Construction Category: Miscellaneous Attributes
Construction Description: Compartmented

Monitoring:
Tank ID: 2
Monitoring Description: Monitor dbl wall tank space

Tank ID: 2
Monitoring Description: Electronic line leak detector

Tank ID: 2
Monitoring Description: Visual inspect pipe sumps

Tank ID: 2
Monitoring Description: Visual inspect dispenser liners

Tank ID: 2
Monitoring Description: Electronic monitor pipe sumps

Piping:
Tank ID: 2
Piping Category: Secondary Containment
Piping Description: Double wall

Tank ID: 2
Piping Category: Miscellaneous Attributes
Piping Description: Pressurized piping system

Tank ID: 2
Piping Category: Primary Construction
Piping Description: Fiberglass

Tank ID: 2
Piping Category: Miscellaneous Attributes
Piping Description: Dispenser liners

Name: RACETRAC #2363
Address: 350 W SANDLAKE RD
Tank Id: 3
Status: In service
Status Date: 11/1/2014
Install Date: 11/1/2014
Substance: Unleaded gas
Content Description: Unleaded Gas
Gallons: 15000
Vessel Indicator: TANK
Tank Location: UNDERGROUND
DEP Contractor: P

Construction:
Tank Id: 3

Map ID
Direction
Distance
Elevation

MAP FINDINGS

Site

Database(s)

EDR ID Number
EPA ID Number

RACETRAC #2363 (Continued)

U004227670

Construction Category: Primary Construction
Construction Description: Steel

Tank Id: 3
Construction Category: Overfill/Spill
Construction Description: Ball check valve

Tank Id: 3
Construction Category: Overfill/Spill
Construction Description: Spill containment bucket

Tank Id: 3
Construction Category: Overfill/Spill
Construction Description: Flow shut-Off

Tank Id: 3
Construction Category: Overfill/Spill
Construction Description: Tight fill

Tank Id: 3
Construction Category: Overfill/Spill
Construction Description: Level gauges/alarms

Tank Id: 3
Construction Category: Secondary Containment
Construction Description: Double wall - tank jacket

Monitoring:
Tank ID: 3
Monitoring Description: Monitor dbl wall tank space

Tank ID: 3
Monitoring Description: Electronic line leak detector

Tank ID: 3
Monitoring Description: Visual inspect pipe sumps

Tank ID: 3
Monitoring Description: Visual inspect dispenser liners

Tank ID: 3
Monitoring Description: Electronic monitor pipe sumps

Piping:
Tank ID: 3
Piping Category: Miscellaneous Attributes
Piping Description: Pressurized piping system

Tank ID: 3
Piping Category: Miscellaneous Attributes
Piping Description: Dispenser liners

Tank ID: 3
Piping Category: Secondary Containment
Piping Description: Double wall

Map ID
Direction
Distance
Elevation

MAP FINDINGS

Site

Database(s)

EDR ID Number
EPA ID Number

RACETRAC #2363 (Continued)

U004227670

Tank ID: 3
Piping Category: Primary Construction
Piping Description: Fiberglass

[Click here for Florida Oculus:](#)

SPILLS:

OHMIT Incident Number: 56871
Incident Legacy: Not reported
On-Scene Response: No
Criminal Indicator: No
Hurricane Indicator: No
Incident Date: 12/01/2016
Incident Status: Closed
Incident Report Date: 12/01/2016
Pollutant: Diesel fuel
Pollutants Category: Petroleum
Substance Spilled: Diesel fuel
Amount Spilled (Gallons): 15.00
Pollutant - Unit Measure: gallon

Incident Party Name: Orange County FD
Description: Inland

Incident Party Name: RaceTrac Gas Station
Description: Inland

Incident Party Name: RaceTrac Gas Station
Description: Inland

Incident Party Name: SWS Environmental Services
Description: Inland

FL Financial Assurance 3:

Region: 3
Facility ID: 9814425
Facility Phone: 7704317600
Facility Status: OPEN
Facility Type: A
Type Description: Retail Station
DEP CO: P
Financial Responsibility: SELF-INSURANCE - LETTER FROM CHIEF FINANCIAL OFFIC
Insurance Company: Not reported
Effective Date: 01/21/2015
Expire Date: 01/21/2016
Owner ID: 17748
Owner Name: RACETRAC PETROLEUM INC
Owner Address: 200 GALLERIA PKWY SE
Owner Address2: STE 900
Owner City,St,Zip: ATLANTA, GA 30339
Contact: JORDAN WOODFIN
Resp Party Phone: 7704317600

Map ID
Direction
Distance
Elevation

MAP FINDINGS

Site

Database(s)

EDR ID Number
EPA ID Number

RACETRAC #2363 (Continued)

U004227670

Region: 3
Facility ID: 9814425
Facility Phone: 7704317600
Facility Status: OPEN
Facility Type: A
Type Description: Retail Station
DEP CO: P
Financial Responsibility: SELF-INSURANCE - LETTER FROM CHIEF FINANCIAL OFFIC
Insurance Company: Not reported
Effective Date: 01/21/2016
Expire Date: 01/21/2017
Owner ID: 17748
Owner Name: RACETRAC PETROLEUM INC
Owner Address: 200 GALLERIA PKWY SE
Owner Address2: STE 900
Owner City,St,Zip: ATLANTA, GA 30339
Contact: JORDAN WOODFIN
Resp Party Phone: 7704317600

Region: 3
Facility ID: 9814425
Facility Phone: 7704317600
Facility Status: OPEN
Facility Type: A
Type Description: Retail Station
DEP CO: P
Financial Responsibility: SELF-INSURANCE - LETTER FROM CHIEF FINANCIAL OFFIC
Insurance Company: Not reported
Effective Date: 12/23/2016
Expire Date: 12/23/2017
Owner ID: 17748
Owner Name: RACETRAC PETROLEUM INC
Owner Address: 200 GALLERIA PKWY SE
Owner Address2: STE 900
Owner City,St,Zip: ATLANTA, GA 30339
Contact: JORDAN WOODFIN
Resp Party Phone: 7704317600

Region: 3
Facility ID: 9814425
Facility Phone: 7704317600
Facility Status: OPEN
Facility Type: A
Type Description: Retail Station
DEP CO: P
Financial Responsibility: SELF-INSURANCE - LETTER FROM CHIEF FINANCIAL OFFIC
Insurance Company: Not reported
Effective Date: 12/23/2017
Expire Date: 12/23/2018
Owner ID: 17748
Owner Name: RACETRAC PETROLEUM INC
Owner Address: 200 GALLERIA PKWY SE
Owner Address2: STE 900
Owner City,St,Zip: ATLANTA, GA 30339
Contact: JORDAN WOODFIN
Resp Party Phone: 7704317600

Map ID
Direction
Distance
Elevation

MAP FINDINGS

Site

Database(s)

EDR ID Number
EPA ID Number

BQ495 **VENEERSTONE**
West **2155 W LANDSTREET RD**
< 1/8 **ORLANDO, FL 32809**
0.096 mi.
506 ft. **Site 2 of 3 in cluster BQ**

FINDS **1010691219**
ECHO **N/A**

Actual: FINDS:
96 ft.

Focus Map: Registry ID: 110033176863
5

Environmental Interest/Information System

AFS (Aerometric Information Retrieval System (AIRS) Facility Subsystem) replaces the former Compliance Data System (CDS), the National Emission Data System (NEDS), and the Storage and Retrieval of Aerometric Data (SAROAD). AIRS is the national repository for information concerning airborne pollution in the United States. AFS is used to track emissions and compliance data from industrial plants. AFS data are utilized by states to prepare State Implementation Plans to comply with regulatory programs and by EPA as an input for the estimation of total national emissions. AFS is undergoing a major redesign to support facility operating permits required under Title V of the Clean Air Act.

AIR EMISSIONS CLASSIFICATION UNKNOWN

US National Pollutant Discharge Elimination System (NPDES) module of the Compliance Information System (ICIS) tracks surface water permits issued under the Clean Water Act. Under NPDES, all facilities that discharge pollutants from any point source into waters of the United States are required to obtain a permit. The permit will likely contain limits on what can be discharged, impose monitoring and reporting requirements, and include other provisions to ensure that the discharge does not adversely affect water quality.

Florida Environmental System Today Application (FIESTA) Data Maintenance (FDM) system maintains entity, environmental interest and affiliation data for the State of Florida.

[Click this hyperlink](#) while viewing on your computer to access additional FINDS: detail in the EDR Site Report.

ECHO:

Envid: 1010691219
Registry ID: 110033176863
DFR URL: <http://echo.epa.gov/detailed-facility-report?fid=110033176863>

BQ496 **TEJAS TEXTURED STONE - ORLANDO**
West **2155 WEST LANDSTREET ROAD**
< 1/8 **ORLANDO, FL 32809**
0.096 mi.
506 ft. **Site 3 of 3 in cluster BQ**

FL TIER 2 **S108787871**
N/A

Actual: TIER 2:
96 ft. Name: TEJAS TEXTURED STONE - ORLANDO
Focus Map: Address: 2155 WEST LANDSTREET ROAD
5 City,State,Zip: ORLANDO, FL 32809
Year: 2010

Map ID
Direction
Distance
Elevation

MAP FINDINGS

Site

Database(s)

EDR ID Number
EPA ID Number

TEJAS TEXTURED STONE - ORLANDO (Continued)

S108787871

Facility Id: Not reported
Active Date: Not reported
Inactive Date: Not reported
Sale Pending: Not reported
Original Date: Not reported
PLOT Source: Not reported
Latitude: 28.43745
Longitude: -81.41
LEPC District: Not reported
Counties: Not reported
SERC: Not reported
Program Level: Not reported
PRIME: Not reported
SIC Code: Not reported
SIC Code 2: Not reported
NAICS Code: Not reported
Last Modified Date: Not reported
First Submit Date: Not reported
Data Submitted By: Not reported
Company Name: Not reported
Comments: Not reported

Chemical Code: 20344494
Chemical Name: IRON OXIDE HYDROXIDE [PIGMENT YELLOW 42]
Chemical State: SOLID POWDER
Location Name: Entire Facility
Container Code: J
Pressure Code: 1
Temperature Code: 4
Average Quantity: 2000
Maximum Quantity: 4000
Days On Site: 365

Name: TEJAS TEXTURED STONE - ORLANDO
Address: 2155 WEST LANDSTREET ROAD
City,State,Zip: ORLANDO, FL 32809

Year: 2010
Facility Id: Not reported
Active Date: Not reported
Inactive Date: Not reported
Sale Pending: Not reported
Original Date: Not reported
PLOT Source: Not reported
Latitude: 28.43745
Longitude: -81.41
LEPC District: Not reported
Counties: Not reported
SERC: Not reported
Program Level: Not reported
PRIME: Not reported
SIC Code: Not reported
SIC Code 2: Not reported
NAICS Code: Not reported
Last Modified Date: Not reported
First Submit Date: Not reported
Data Submitted By: Not reported

Map ID
Direction
Distance
Elevation

MAP FINDINGS

Site

Database(s)

EDR ID Number
EPA ID Number

TEJAS TEXTURED STONE - ORLANDO (Continued)

S108787871

Company Name: Not reported
Comments: Not reported

Chemical Code: 65997151
Chemical Name: PORTLAND CEMENT
Chemical State: SOLID POWDER
Location Name: Entire Facility
Container Code: H
Pressure Code: 1
Temperature Code: 4
Average Quantity: 5000
Maximum Quantity: 10000
Days On Site: 365

Name: TEJAS TEXTURED STONE - ORLANDO
Address: 2155 WEST LANDSTREET ROAD
City,State,Zip: ORLANDO, FL 32809

Year: 2010
Facility Id: Not reported
Active Date: Not reported
Inactive Date: Not reported
Sale Pending: Not reported
Original Date: Not reported
PLOT Source: Not reported
Latitude: 28.43745
Longitude: -81.41
LEPC District: Not reported
Counties: Not reported
SERC: Not reported
Program Level: Not reported
PRIME: Not reported
SIC Code: Not reported
SIC Code 2: Not reported
NAICS Code: Not reported
Last Modified Date: Not reported
First Submit Date: Not reported
Data Submitted By: Not reported
Company Name: Not reported
Comments: Not reported

Chemical Code: Aggregate
Chemical Name: Aggregate Products (Limestone/Dolomite, Granite/Basalt, Sand, or Gravel)
Chemical State: SOLID
Location Name: Entire Facility
Container Code: R
Pressure Code: 1
Temperature Code: 4
Average Quantity: 5000
Maximum Quantity: 10000
Days On Site: 365

Name: TEJAS TEXTURED STONE - ORLANDO
Address: 2155 WEST LANDSTREET ROAD
City,State,Zip: ORLANDO, FL 32809

Year: 2010

Map ID
Direction
Distance
Elevation

MAP FINDINGS

Site

Database(s)

EDR ID Number
EPA ID Number

TEJAS TEXTURED STONE - ORLANDO (Continued)

S108787871

Facility Id: Not reported
Active Date: Not reported
Inactive Date: Not reported
Sale Pending: Not reported
Original Date: Not reported
PLOT Source: Not reported
Latitude: 28.43745
Longitude: -81.41
LEPC District: Not reported
Counties: Not reported
SERC: Not reported
Program Level: Not reported
PRIME: Not reported
SIC Code: Not reported
SIC Code 2: Not reported
NAICS Code: Not reported
Last Modified Date: Not reported
First Submit Date: Not reported
Data Submitted By: Not reported
Company Name: Not reported
Comments: Not reported

Chemical Code: 68814879
Chemical Name: DIESEL FUEL 2
Chemical State: LIQUID
Location Name: Entire Facility
Container Code: A
Pressure Code: 1
Temperature Code: 4
Average Quantity: 900
Maximum Quantity: 1800
Days On Site: 365

Name: TEJAS TEXTURED STONE - ORLANDO
Address: 2155 WEST LANDSTREET ROAD
City,State,Zip: ORLANDO, FL 32809

Year: 2010
Facility Id: Not reported
Active Date: Not reported
Inactive Date: Not reported
Sale Pending: Not reported
Original Date: Not reported
PLOT Source: Not reported
Latitude: 28.43745
Longitude: -81.41
LEPC District: Not reported
Counties: Not reported
SERC: Not reported
Program Level: Not reported
PRIME: Not reported
SIC Code: Not reported
SIC Code 2: Not reported
NAICS Code: Not reported
Last Modified Date: Not reported
First Submit Date: Not reported
Data Submitted By: Not reported

Map ID
Direction
Distance
Elevation

MAP FINDINGS

Site

Database(s)

EDR ID Number
EPA ID Number

TEJAS TEXTURED STONE - ORLANDO (Continued)

S108787871

Company Name: Not reported
Comments: Not reported

Chemical Code: 65997151
Chemical Name: PORTLAND CEMENT
Chemical State: SOLID
Location Name: Entire Facility
Container Code: H
Pressure Code: 1
Temperature Code: 4
Average Quantity: 5000
Maximum Quantity: 10000
Days On Site: 365

**CE497
WSW
< 1/8
0.096 mi.
508 ft.**

**WALGREENS
8325 S PARK CIR
ORLANDO, FL 32819**

FL Financial Assurance

**S108480591
N/A**

Site 1 of 6 in cluster CE

**Actual:
90 ft.**

**Focus Map:
4**

FL Financial Assurance 3:
Region: 3
Facility ID: 9809138
Facility Phone: 4076971095
Facility Status: OPEN
Facility Type: C
Type Description: Fuel user/Non-retail
DEP CO: C
Financial Responsibility: SELF-INSURANCE - LETTER FROM CHIEF FINANCIAL OFFIC
Insurance Company: Not reported
Effective Date: 11/03/2008
Expire Date: 11/03/2009
Owner ID: 61100
Owner Name: WALGREENS CO
Owner Address: 8325 S PARK CIR
Owner Address2: ATTN: STORAGE TANK REGIS
Owner City,St,Zip: ORLANDO, FL 32819
Contact: MELISSA VARGASOR JOHN HALL @ 407-345-7160
Resp Party Phone: 4073457141

Region: 3
Facility ID: 9809138
Facility Phone: 4076971095
Facility Status: OPEN
Facility Type: C
Type Description: Fuel user/Non-retail
DEP CO: C
Financial Responsibility: SELF-INSURANCE - LETTER FROM CHIEF FINANCIAL OFFIC
Insurance Company: Not reported
Effective Date: 12/01/2014
Expire Date: 12/01/2015
Owner ID: 61100
Owner Name: WALGREENS CO
Owner Address: 8325 S PARK CIR
Owner Address2: ATTN: STORAGE TANK REGIS
Owner City,St,Zip: ORLANDO, FL 32819
Contact: MELISSA VARGASOR JOHN HALL @ 407-345-7160

Map ID
Direction
Distance
Elevation

MAP FINDINGS

Site

Database(s)

EDR ID Number
EPA ID Number

WALGREENS (Continued)

S108480591

Resp Party Phone: 4073457141

Region: 3
Facility ID: 9809138
Facility Phone: 4076971095
Facility Status: OPEN
Facility Type: C
Type Description: Fuel user/Non-retail
DEP CO: C
Financial Responsibility: SELF-INSURANCE - LETTER FROM CHIEF FINANCIAL OFFIC
Insurance Company: Not reported
Effective Date: 12/01/2015
Expire Date: 12/01/2016
Owner ID: 61100
Owner Name: WALGREENS CO
Owner Address: 8325 S PARK CIR
Owner Address2: ATTN: STORAGE TANK REGIS
Owner City,St,Zip: ORLANDO, FL 32819
Contact: MELISSA VARGASOR JOHN HALL @ 407-345-7160
Resp Party Phone: 4073457141

Region: 3
Facility ID: 9809138
Facility Phone: 4076971095
Facility Status: OPEN
Facility Type: C
Type Description: Fuel user/Non-retail
DEP CO: C
Financial Responsibility: SELF-INSURANCE - LETTER FROM CHIEF FINANCIAL OFFIC
Insurance Company: Not reported
Effective Date: 12/11/2011
Expire Date: 12/11/2012
Owner ID: 61100
Owner Name: WALGREENS CO
Owner Address: 8325 S PARK CIR
Owner Address2: ATTN: STORAGE TANK REGIS
Owner City,St,Zip: ORLANDO, FL 32819
Contact: MELISSA VARGASOR JOHN HALL @ 407-345-7160
Resp Party Phone: 4073457141

Region: 3
Facility ID: 9809138
Facility Phone: 4076971095
Facility Status: OPEN
Facility Type: C
Type Description: Fuel user/Non-retail
DEP CO: C
Financial Responsibility: SELF-INSURANCE - LETTER FROM CHIEF FINANCIAL OFFIC
Insurance Company: Not reported
Effective Date: 12/11/2012
Expire Date: 12/11/2013
Owner ID: 61100
Owner Name: WALGREENS CO
Owner Address: 8325 S PARK CIR
Owner Address2: ATTN: STORAGE TANK REGIS
Owner City,St,Zip: ORLANDO, FL 32819
Contact: MELISSA VARGASOR JOHN HALL @ 407-345-7160

Map ID
Direction
Distance
Elevation

MAP FINDINGS

Site

Database(s)

EDR ID Number
EPA ID Number

WALGREENS (Continued)

S108480591

Resp Party Phone: 4073457141

CE498
WSW
< 1/8
0.096 mi.
508 ft.

WALGREENS
8325 S PARK CIR
ORLANDO, FL 32819

FL AST **U004105480**
N/A

Site 2 of 6 in cluster CE

Actual:
90 ft.

AST:

Focus Map:
4

Name: WALGREENS
Address: 8325 S PARK CIR
Facility ID: 9809138
Facility Status: OPEN
Type Description: Fuel user/Non-retail
Facility Phone: 4076971095
DEP Contractor Own: P
Region: STATE
Positioning Method: Not reported
Lat/Long (dms): Not reported

Owner:

Owner Id: 61100
Owner Name: WALGREENS CO
Owner Address: 8325 S PARK CIR
Owner Address 2: ATTN: STORAGE TANK REGIS
Owner City,St,Zip: ORLANDO, FL 32819
Owner Contact: MELISSA VARGASOR JOHN HALL @ 407-345-7160
Owner Phone: 4073457141

Tank Id: 1
Status: In service
Status Date: 3/1/2007
Install Date: 3/1/2007
Substance: Diesel-emergen generator
Content Description: Emerg Generator Diesel
Gallons: 1200
Tank Location: ABOVEGROUND

Construction:

Tank Id: 1
Construction Category: Primary Construction
Construction Description: Steel

Tank Id: 1
Construction Category: Secondary Containment
Construction Description: Double wall

Tank Id: 1
Construction Category: Overfill/Spill
Construction Description: Spill containment bucket

Tank Id: 1
Construction Category: Overfill/Spill
Construction Description: Level gauges/alarms

Monitoring:

Map ID
Direction
Distance
Elevation

MAP FINDINGS

Site

Database(s)

EDR ID Number
EPA ID Number

WALGREENS (Continued)

U004105480

Tank ID: 1
Monitoring Description: Visual inspection of ASTs

Tank ID: 1
Monitoring Description: Monitor dbl wall tank space

Piping:
Tank ID: 1
Piping Category: Primary Construction
Piping Description: No piping associated w/tank

[Click here for Florida Oculus:](#)

BF499
North
< 1/8
0.096 mi.
508 ft.

ORANGE COUNTY PUBLIC UTILITY - PRESIDENTS DRIVE PU
7616 PRESIDENTS DRIVE
ORLANDO, FL 32809
Site 5 of 6 in cluster BF

FL TIER 2 **S107721691**
N/A

Actual:
94 ft.
Focus Map:
1

TIER 2:
Name: ORANGE COUNTY PUBLIC UTILITY - PRESIDENTS DRIVE PUMPING
Address: 7616 PRESIDENTS DRIVE
City,State,Zip: ORLANDO, FL 32809
Year: Not reported
Facility Id: Not reported
Active Date: 01/01/1980
Inactive Date: Not reported
Sale Pending: False
Original Date: Not reported
PLOT Source: Address
Latitude: 28.452080
Longitude: -81.415960
LEPC District: 6
Counties: Volusia,Seminole,Osceola,Orange,Lake,Brevard,
SERC: 22618
Program Level: Not reported
PRIME: 5982
SIC Code: 9199
SIC Code 2: Not reported
NAICS Code: 92119

Other Chemical Data:
Report Year: 1995
Tier 2 Report ID: 21215
Chemical ID: 125858
CAS Number: 68476346
Chemical Name: DIESEL FUEL OIL (HIGH SULFUR)
Chemical Date: 1/2/1972
Average Amount: 0
Maximum Amount: 14800
Location ID: 188107
Chemical State: LIQUID
Mixture: False
Mixture Percent: 100.00
Containter: CONV
Pressure: CONV
Temperature: CONV

Map ID
Direction
Distance
Elevation

MAP FINDINGS

Site

Database(s)

EDR ID Number
EPA ID Number

ORANGE COUNTY PUBLIC UTILITY - PRESIDENTS DRIVE PUMPING (Continued)

S107721691

Average Amount: 0
Maximum Amount: 14800
Days on Site: 365
Site Plan: False
Site Plan Document: Not reported
Private Location: False
Location: Not reported

Company Info:

Company Name: ORANGE COUNTY UTILITIES
Company Address: POST OFFICE BOX 1393
Company City,St,Zip: ORLANDO, FL 32802-1393
Company Phone: Not reported
Company Fax: Not reported
Company Email: Not reported
FEI Number: 596000773
Comany Contact Name: LANCE A. SANDERS
Cmpny Contact Phone: 407-836-7800
Reduced Fees: False
Exempt Fees: True
Electronic Filing: True
Employee: Not reported
Comments: 3-02-09: SPOKE WITH JOHN MCELWEE REGARDING RMP FEES FOR BOTH FACILITIES AND HE WILL FORWARD ANNUAL REGISTRATION PACKET TO ORVILLE WATSON. DC

BF500
North
< 1/8
0.096 mi.
508 ft.

ORANGE CNTY UTIL-PS #3177
7616 PRESIDENTS DR
ORLANDO, FL 32809
Site 6 of 6 in cluster BF

FL UST U001365348
FL AST N/A
FL Financial Assurance

Actual:
94 ft.

Focus Map:
1

UST:
Facility Id: 9100718
Facility Status: OPEN
Type Description: County Government
Facility Phone: 4078366882
Region: STATE
Positioning Method: DPHO
Lat/Long (dms): 28 27 8.61 / 81 25 0.42

Owner:

Owner Id: 15907
Owner Name: ORANGE CNTY UTILITIES-WWTR DIV
Owner Address: 1621 S ALAFAYA TR
Owner Address 2: ATTN: KEVIN JONES
Owner City,St,Zip: ORLANDO, FL 32828
Owner Contact: KEVIN JONES
Owner Phone: 4072546724

Tank Info:

Name: ORANGE CNTY UTIL-PS #3177
Address: 7616 PRESIDENTS DR

Map ID
Direction
Distance
Elevation

MAP FINDINGS

Site

Database(s)

EDR ID Number
EPA ID Number

ORANGE CNTY UTIL-PS #3177 (Continued)

U001365348

Tank Id: 1
Status: Removed
Status Date: 5/1/1999
Install Date: 7/1/1976
Substance: Diesel-emergen generator
Content Description: Emerg Generator Diesel
Gallons: 2000
Vessel Indicator: TANK
Tank Location: UNDERGROUND
DEP Contractor: D

Click here for Florida Oculus:

AST:

Name: ORANGE CNTY UTIL-PS #3177
Address: 7616 PRESIDENTS DR
Facility ID: 9100718
Facility Status: OPEN
Type Description: County Government
Facility Phone: 4078366882
DEP Contractor Own: D
Region: STATE
Positioning Method: DPHO
Lat/Long (dms): 28 27 8.61 / 81 25 0.42

Owner:

Owner Id: 15907
Owner Name: ORANGE CNTY UTILITIES-WWTR DIV
Owner Address: 1621 S ALAFAYA TR
Owner Address 2: ATTN: KEVIN JONES
Owner City,St,Zip: ORLANDO, FL 32828
Owner Contact: KEVIN JONES
Owner Phone: 4072546724

Tank Id: 2
Status: In service
Status Date: 8/1/1999
Install Date: 8/1/1999
Substance: Diesel-emergen generator
Content Description: Emerg Generator Diesel
Gallons: 1000
Tank Location: ABOVEGROUND

Construction:

Tank Id: 2
Construction Category: Primary Construction
Construction Description: Steel

Tank Id: 2
Construction Category: Overfill/Spill
Construction Description: Spill containment bucket

Tank Id: 2
Construction Category: Overfill/Spill
Construction Description: Level gauges/alarms

Map ID
Direction
Distance
Elevation

MAP FINDINGS

Site

Database(s)

EDR ID Number
EPA ID Number

ORANGE CNTY UTIL-PS #3177 (Continued)

U001365348

Tank Id: 2
Construction Category: Secondary Containment
Construction Description: Double wall - tank jacket

Monitoring:

Tank ID: 2
Monitoring Description: Monitor tank bottom space

Tank ID: 2
Monitoring Description: Monitor dbl wall tank space

Tank ID: 2
Monitoring Description: Suction pump check valve

Tank ID: 2
Monitoring Description: Visual inspection of ASTs

Tank ID: 2
Monitoring Description: Visual inspect pipe sumps

Piping:

Tank ID: 2
Piping Category: Primary Construction
Piping Description: Approved synthetic material

Tank ID: 2
Piping Category: Primary Construction
Piping Description: Steel/galvanized metal

Tank ID: 2
Piping Category: Miscellaneous Attributes
Piping Description: Suction piping system

Tank ID: 2
Piping Category: Secondary Containment
Piping Description: Double wall - pipe jacket

[Click here for Florida Oculus:](#)

FL Financial Assurance 3:

Region: 3
Facility ID: 9100718
Facility Phone: 4078366882
Facility Status: OPEN
Facility Type: I
Type Description: County Government
DEP CO: D
Financial Responsibility: INSURANCE
Insurance Company: ACE
Effective Date: 04/01/2009
Expire Date: 04/01/2010
Owner ID: 15907
Owner Name: ORANGE CNTY UTILITIES-WWTR DIV
Owner Address: 1621 S ALAFAYA TR
Owner Address2: ATTN: KEVIN JONES

Map ID
Direction
Distance
Elevation

MAP FINDINGS

Site

Database(s)

EDR ID Number
EPA ID Number

ORANGE CNTY UTIL-PS #3177 (Continued)

U001365348

Owner City,St,Zip: ORLANDO, FL 32828
Contact: KEVIN JONES
Resp Party Phone: 4072546724

Region: 3
Facility ID: 9100718
Facility Phone: 4078366882
Facility Status: OPEN
Facility Type: I
Type Description: County Government
DEP CO: D
Financial Responsibility: INSURANCE
Insurance Company: ACE
Effective Date: 04/01/2010
Expire Date: 04/01/2011
Owner ID: 15907
Owner Name: ORANGE CNTY UTILITIES-WWTR DIV
Owner Address: 1621 S ALAFAYA TR
Owner Address2: ATTN: KEVIN JONES
Owner City,St,Zip: ORLANDO, FL 32828
Contact: KEVIN JONES
Resp Party Phone: 4072546724

Region: 3
Facility ID: 9100718
Facility Phone: 4078366882
Facility Status: OPEN
Facility Type: I
Type Description: County Government
DEP CO: D
Financial Responsibility: INSURANCE
Insurance Company: ACE
Effective Date: 04/01/2011
Expire Date: 04/01/2012
Owner ID: 15907
Owner Name: ORANGE CNTY UTILITIES-WWTR DIV
Owner Address: 1621 S ALAFAYA TR
Owner Address2: ATTN: KEVIN JONES
Owner City,St,Zip: ORLANDO, FL 32828
Contact: KEVIN JONES
Resp Party Phone: 4072546724

Region: 3
Facility ID: 9100718
Facility Phone: 4078366882
Facility Status: OPEN
Facility Type: I
Type Description: County Government
DEP CO: D
Financial Responsibility: INSURANCE
Insurance Company: ACE
Effective Date: 04/01/2012
Expire Date: 04/01/2015
Owner ID: 15907
Owner Name: ORANGE CNTY UTILITIES-WWTR DIV
Owner Address: 1621 S ALAFAYA TR
Owner Address2: ATTN: KEVIN JONES

Map ID
Direction
Distance
Elevation

MAP FINDINGS

Site

Database(s)

EDR ID Number
EPA ID Number

ORANGE CNTY UTIL-PS #3177 (Continued)

U001365348

Owner City,St,Zip: ORLANDO, FL 32828
 Contact: KEVIN JONES
 Resp Party Phone: 4072546724

Region: 3
 Facility ID: 9100718
 Facility Phone: 4078366882
 Facility Status: OPEN
 Facility Type: I
 Type Description: County Government
 DEP CO: D
 Financial Responsibility: INSURANCE
 Insurance Company: ACE
 Effective Date: 04/01/2015
 Expire Date: 04/01/2018
 Owner ID: 15907
 Owner Name: ORANGE CNTY UTILITIES-WWTR DIV
 Owner Address: 1621 S ALAFAYA TR
 Owner Address2: ATTN: KEVIN JONES
 Owner City,St,Zip: ORLANDO, FL 32828
 Contact: KEVIN JONES
 Resp Party Phone: 4072546724

CF501
North
< 1/8
0.096 mi.
509 ft.

IGWT REPAIR SERVICE INC
965 W TAFT VINELAND RD
ORLANDO, FL 32824

Site 1 of 4 in cluster CF

EDR Hist Auto 1021911134
N/A

Actual:
94 ft.

EDR Hist Auto

Focus Map:
5

Year:	Name:	Type:
2004	IGWT REPAIR SERVICE INC	Engine Repair
2005	IGWT REPAIR SERVICE INC	Engine Repair
2006	IGWT REPAIR SERVICE INC	Engine Repair
2007	IGWT REPAIR SERVICE INC	Engine Repair
2008	IGWT REPAIR SERVICE INC	Engine Repair
2009	IGWT REPAIR SERVICE INC	Engine Repair
2010	IGWT REPAIR SERVICE INC	Engine Repair
2011	IGWT REPAIR SERVICE INC	Engine Repair
2011	FACTORY TRANSMISSIONS	Automotive Transmission Repair Shops
2012	FACTORY TRANSMISSIONS	Automotive Transmission Repair Shops
2012	IGWT REPAIR SERVICE INC	Engine Repair
2012	AUTO MASTERS FLEET SERVICE	General Automotive Repair Shops
2013	AUTO MASTERS FLEET SERVICE	General Automotive Repair Shops
2013	IGWT REPAIR SERVICE INC	Engine Repair
2013	FACTORY TRANSMISSIONS	Automotive Transmission Repair Shops

MAP FINDINGS

Map ID Direction Distance Elevation		Database(s)	EDR ID Number EPA ID Number
--	--	-------------	--------------------------------

CF502 North < 1/8 0.096 mi. 509 ft.	ALL AMERICAN TRUCK CENTER 965 TAFT VINELAND RD STE 107 ORLANDO, FL 32824 Site 2 of 4 in cluster CF	FINDS ECHO	1009331667 N/A
--	--	-----------------------------	-------------------

Actual: 94 ft. FINDS:

Focus Map: 5 Registry ID: 110024551661

Environmental Interest/Information System
 RCRAInfo is a national information system that supports the Resource Conservation and Recovery Act (RCRA) program through the tracking of events and activities related to facilities that generate, transport, and treat, store, or dispose of hazardous waste. RCRAInfo allows RCRA program staff to track the notification, permit, compliance, and corrective action activities required under RCRA.

Florida Environmental System Today Application (FIESTA) Data Maintenance (FDM) system maintains entity, environmental interest and affiliation data for the State of Florida.

[Click this hyperlink](#) while viewing on your computer to access additional FINDS: detail in the EDR Site Report.

ECHO:
 Envid: 1009331667
 Registry ID: 110024551661
 DFR URL: <http://echo.epa.gov/detailed-facility-report?fid=110024551661>

CF503 North < 1/8 0.096 mi. 509 ft.	ALL AMERICAN TRUCK CENTER 965 W TAFT VINELAND RD STE 107 ORLANDO, FL 32824 Site 3 of 4 in cluster CF	RCRA NonGen / NLR	1009311776 FLR000124586
--	--	-------------------	----------------------------

Actual: 94 ft. RCRA NonGen / NLR:
 Date form received by agency: 08/28/2008

Focus Map: 5 Facility name: ALL AMERICAN TRUCK CENTER
 Facility address: 965 W TAFT VINELAND RD STE 107
 ORLANDO, FL 32824-8024
 EPA ID: FLR000124586
 Mailing address: W TAFT VINELAND RD STE 107
 ORLANDO, FL 32824-8024
 Contact: MARK GORDON
 Contact address: W GORE ST
 ORLANDO, FL 32805-3640
 Contact country: US
 Contact telephone: 407-841-6165
 Contact email: MARKGORDON@AATRUCKCENTER.FDN.COM
 EPA Region: 04
 Classification: Non-Generator
 Description: Handler: Non-Generators do not presently generate hazardous waste

Owner/Operator Summary:
 Owner/operator name: JOXON INC
 Owner/operator address: 5311 N 40TH ST
 TAMPA, FL 33610

Map ID
Direction
Distance
Elevation

MAP FINDINGS

Site

Database(s)

EDR ID Number
EPA ID Number

ALL AMERICAN TRUCK CENTER (Continued)

1009311776

Owner/operator country: US
Owner/operator telephone: 813-626-4241
Owner/operator email: Not reported
Owner/operator fax: Not reported
Owner/operator extension: Not reported
Legal status: Private
Owner/Operator Type: Operator
Owner/Op start date: 08/28/2008
Owner/Op end date: Not reported

Owner/operator name: RYDER
Owner/operator address: 1816 W GORE ST
ORLANDO, FL 32805

Owner/operator country: US
Owner/operator telephone: 407-849-0764
Owner/operator email: Not reported
Owner/operator fax: Not reported
Owner/operator extension: Not reported
Legal status: Private
Owner/Operator Type: Owner
Owner/Op start date: 08/06/2008
Owner/Op end date: Not reported

Owner/operator name: MID FLA WAREHOUSING
Owner/operator address: 365 W TAFT VINELAND RD STE 105
ORLANDO, FL 32824

Owner/operator country: US
Owner/operator telephone: 407-849-0764
Owner/operator email: Not reported
Owner/operator fax: Not reported
Owner/operator extension: Not reported
Legal status: Private
Owner/Operator Type: Owner
Owner/Op start date: 01/04/2006
Owner/Op end date: 08/06/2008

Handler Activities Summary:

U.S. importer of hazardous waste: No
Mixed waste (haz. and radioactive): No
Recycler of hazardous waste: No
Transporter of hazardous waste: No
Treater, storer or disposer of HW: No
Underground injection activity: No
On-site burner exemption: No
Furnace exemption: No
Used oil fuel burner: No
Used oil processor: No
User oil refiner: No
Used oil fuel marketer to burner: No
Used oil Specification marketer: No
Used oil transfer facility: No
Used oil transporter: No

Hazardous Waste Summary:

Waste code: D001

Map ID
Direction
Distance
Elevation

MAP FINDINGS

Site

Database(s)

EDR ID Number
EPA ID Number

ALL AMERICAN TRUCK CENTER (Continued)

1009311776

- . Waste name: IGNITABLE WASTE

- . Waste code: D035
- . Waste name: METHYL ETHYL KETONE

- . Waste code: F001
- . Waste name: THE FOLLOWING SPENT HALOGENATED SOLVENTS USED IN DEGREASING: TETRACHLOROETHYLENE, TRICHLORETHYLENE, METHYLENE CHLORIDE, 1,1,1-TRICHLOROETHANE, CARBON TETRACHLORIDE AND CHLORINATED FLUOROCARBONS; ALL SPENT SOLVENT MIXTURES/BLENDS USED IN DEGREASING CONTAINING, BEFORE USE, A TOTAL OF TEN PERCENT OR MORE (BY VOLUME) OF ONE OR MORE OF THE ABOVE HALOGENATED SOLVENTS OR THOSE SOLVENTS LISTED IN F002, F004, AND F005; AND STILL BOTTOMS FROM THE RECOVERY OF THESE SPENT SOLVENTS AND SPENT SOLVENT MIXTURES.

- . Waste code: F002
- . Waste name: THE FOLLOWING SPENT HALOGENATED SOLVENTS: TETRACHLOROETHYLENE, METHYLENE CHLORIDE, TRICHLOROETHYLENE, 1,1,1-TRICHLOROETHANE, CHLOROBENZENE, 1,1,2-TRICHLORO-1,2,2-TRIFLUOROETHANE, ORTHO-DICHLOROBENZENE, TRICHLOROFLUOROMETHANE, AND 1,1,2, TRICHLOROETHANE; ALL SPENT SOLVENT MIXTURES/BLENDS CONTAINING, BEFORE USE, A TOTAL OF TEN PERCENT OR MORE (BY VOLUME) OF ONE OR MORE OF THE ABOVE HALOGENATED SOLVENTS OR THOSE SOLVENTS LISTED IN F001, F004, AND F005; AND STILL BOTTOMS FROM THE RECOVERY OF THESE SPENT SOLVENTS AND SPENT SOLVENT MIXTURES.

- . Waste code: F003
- . Waste name: THE FOLLOWING SPENT NONHALOGENATED SOLVENTS: XYLENE, ACETONE, ETHYL ACETATE, ETHYL BENZENE, ETHYL ETHER, METHYL ISOBUTYL KETONE, N-BUTYL ALCOHOL, CYCLOHEXANONE, AND METHANOL; ALL SPENT SOLVENT MIXTURES/BLENDS CONTAINING, BEFORE USE, ONLY THE ABOVE SPENT NONHALOGENATED SOLVENTS; AND ALL SPENT SOLVENT MIXTURES/BLENDS CONTAINING, BEFORE USE, ONE OR MORE OF THE ABOVE NONHALOGENATED SOLVENTS, AND A TOTAL OF TEN PERCENT OR MORE (BY VOLUME) OF ONE OR MORE OF THOSE SOLVENTS LISTED IN F001, F002, F004, AND F005; AND STILL BOTTOMS FROM THE RECOVERY OF THESE SPENT SOLVENTS AND SPENT SOLVENT MIXTURES.

- . Waste code: F005
- . Waste name: THE FOLLOWING SPENT NONHALOGENATED SOLVENTS: TOLUENE, METHYL ETHYL KETONE, CARBON DISULFIDE, ISOBUTANOL, PYRIDINE, BENZENE, 2-ETHOXYETHANOL, AND 2-NITROPROPANE; ALL SPENT SOLVENT MIXTURES/BLENDS CONTAINING, BEFORE USE, A TOTAL OF TEN PERCENT OR MORE (BY VOLUME) OF ONE OR MORE OF THE ABOVE NONHALOGENATED SOLVENTS OR THOSE SOLVENTS LISTED IN F001, F002, OR F004; AND STILL BOTTOMS FROM THE RECOVERY OF THESE SPENT SOLVENTS AND SPENT SOLVENT MIXTURES.

Violation Status: No violations found

Map ID
Direction
Distance
Elevation

MAP FINDINGS

Site

Database(s)

EDR ID Number
EPA ID Number

CF504
North
< 1/8
0.096 mi.
509 ft.

CONTEMPORARY PANELS INC
965 W TAFT VINELAND RD
ORLANDO, FL 32824

Site 4 of 4 in cluster CF

RCRA NonGen / NLR
FINDS
ECHO

1000400258
FLD981020092

Actual:
94 ft.

RCRA NonGen / NLR:

Date form received by agency: 09/30/2010

Focus Map:
5

Facility name: CONTEMPORARY PANELS INC

Facility address: 965 W TAFT VINELAND RD
ORLANDO, FL 32824-8024

EPA ID: FLD981020092

Mailing address: W TAFT VINELAND RD
ORLANDO, FL 32824-8024

Contact: SCOTT WONDERLY

Contact address: W TAFT VINELAND RD
ORLANDO, FL 32824-8024

Contact country: US

Contact telephone: 305-855-4890

Contact email: Not reported

EPA Region: 04

Classification: Non-Generator

Description: Handler: Non-Generators do not presently generate hazardous waste

Owner/Operator Summary:

Owner/operator name: SCOTT WONDERLY
Owner/operator address: 965 W TAFT VINELAND RD
ORLANDO, FL 32824

Owner/operator country: US

Owner/operator telephone: Not reported

Owner/operator email: Not reported

Owner/operator fax: Not reported

Owner/operator extension: Not reported

Legal status: Private

Owner/Operator Type: Owner

Owner/Op start date: 10/18/1996

Owner/Op end date: Not reported

Owner/operator name: CLIFFORD WONDERLY
Owner/operator address: 965 W TAFT VINELAND RD
ORLANDO, FL 32824

Owner/operator country: US

Owner/operator telephone: Not reported

Owner/operator email: Not reported

Owner/operator fax: Not reported

Owner/operator extension: Not reported

Legal status: Private

Owner/Operator Type: Owner

Owner/Op start date: 10/18/1996

Owner/Op end date: 10/19/1996

Owner/operator name: SCOTT WONDERLY
Owner/operator address: 965 W TAFT VINELAND RD
ORLANDO, FL 32824

Owner/operator country: US

Owner/operator telephone: 305-855-4890

Owner/operator email: Not reported

Owner/operator fax: Not reported

Owner/operator extension: Not reported

Map ID
Direction
Distance
Elevation

MAP FINDINGS

Site

Database(s)

EDR ID Number
EPA ID Number

CONTEMPORARY PANELS INC (Continued)

1000400258

Legal status: Private
Owner/Operator Type: Operator
Owner/Op start date: 10/18/1996
Owner/Op end date: 10/19/1996

Handler Activities Summary:

U.S. importer of hazardous waste: No
Mixed waste (haz. and radioactive): No
Recycler of hazardous waste: No
Transporter of hazardous waste: No
Treater, storer or disposer of HW: No
Underground injection activity: No
On-site burner exemption: No
Furnace exemption: No
Used oil fuel burner: No
Used oil processor: No
User oil refiner: No
Used oil fuel marketer to burner: No
Used oil Specification marketer: No
Used oil transfer facility: No
Used oil transporter: No

Historical Generators:

Date form received by agency: 09/16/1988
Site name: CONTEMPORARY PANELS INC
Classification: Small Quantity Generator

Violation Status: No violations found

FINDS:

Registry ID: 110002543267

Environmental Interest/Information System

RCRAInfo is a national information system that supports the Resource Conservation and Recovery Act (RCRA) program through the tracking of events and activities related to facilities that generate, transport, and treat, store, or dispose of hazardous waste. RCRAInfo allows RCRA program staff to track the notification, permit, compliance, and corrective action activities required under RCRA.

Florida Environmental System Today Application (FIESTA) Data Maintenance (FDM) system maintains entity, environmental interest and affiliation data for the State of Florida.

[Click this hyperlink](#) while viewing on your computer to access additional FINDS: detail in the EDR Site Report.

ECHO:

Envid: 1000400258
Registry ID: 110002543267
DFR URL: <http://echo.epa.gov/detailed-facility-report?fid=110002543267>

Map ID
Direction
Distance
Elevation

MAP FINDINGS

Site

Database(s)

EDR ID Number
EPA ID Number

CG505 TRUCK RPM
North 947 W TAFT VINELAND RD
< 1/8 ORLANDO, FL 32824
0.097 mi.
510 ft. Site 1 of 2 in cluster CG

FINDS 1010441135
ECHO N/A

Actual: FINDS:
94 ft.

Focus Map: Registry ID: 110031370843
5

Environmental Interest/Information System

RCRAInfo is a national information system that supports the Resource Conservation and Recovery Act (RCRA) program through the tracking of events and activities related to facilities that generate, transport, and treat, store, or dispose of hazardous waste. RCRAInfo allows RCRA program staff to track the notification, permit, compliance, and corrective action activities required under RCRA.

Florida Environmental System Today Application (FIESTA) Data Maintenance (FDM) system maintains entity, environmental interest and affiliation data for the State of Florida.

[Click this hyperlink](#) while viewing on your computer to access additional FINDS: detail in the EDR Site Report.

ECHO:

Envid: 1010441135
Registry ID: 110031370843
DFR URL: <http://echo.epa.gov/detailed-facility-report?fid=110031370843>

CG506 TRUCK RPM
North 947 W TAFT VINELAND RD
< 1/8 ORLANDO, FL 32824
0.097 mi.
510 ft. Site 2 of 2 in cluster CG

RCRA-CESQG 1010315111
FLR000129387

Actual:
94 ft.

Focus Map:
5

RCRA-CESQG:

Date form received by agency: 06/07/2006
Facility name: TRUCK RPM
Facility address: 947 W TAFT VINELAND RD
ORLANDO, FL 32824-8004
EPA ID: FLR000129387
Mailing address: W TAFT VINELAND RD
ORLANDO, FL 32824-8004
Contact: HARRY STEVENSON
Contact address: S RONALD REAGAN BLVD
LONGWOOD, FL 32750-6419
Contact country: US
Contact telephone: 407-332-0100
Contact email: Not reported
EPA Region: 04
Classification: Conditionally Exempt Small Quantity Generator
Description: Handler: generates 100 kg or less of hazardous waste per calendar month, and accumulates 1000 kg or less of hazardous waste at any time; or generates 1 kg or less of acutely hazardous waste per calendar month, and accumulates at any time: 1 kg or less of acutely hazardous waste; or 100 kg or less of any residue or contaminated soil, waste or other debris resulting from the cleanup of a spill, into or on any

Map ID
Direction
Distance
Elevation

MAP FINDINGS

Site

Database(s)

EDR ID Number
EPA ID Number

TRUCK RPM (Continued)

1010315111

land or water, of acutely hazardous waste; or generates 100 kg or less of any residue or contaminated soil, waste or other debris resulting from the cleanup of a spill, into or on any land or water, of acutely hazardous waste during any calendar month, and accumulates at any time: 1 kg or less of acutely hazardous waste; or 100 kg or less of any residue or contaminated soil, waste or other debris resulting from the cleanup of a spill, into or on any land or water, of acutely hazardous waste

Owner/Operator Summary:

Owner/operator name: TRUCK RPM
Owner/operator address: 947 W TAFT VINELAND RD
ORLANDO, FL 32824
Owner/operator country: US
Owner/operator telephone: 407-332-0100
Owner/operator email: Not reported
Owner/operator fax: Not reported
Owner/operator extension: Not reported
Legal status: Private
Owner/Operator Type: Operator
Owner/Op start date: 06/07/2006
Owner/Op end date: Not reported

Owner/operator name: HLLBF PARTNERS
Owner/operator address: 1330 S RONALD REAGAN BLVD
LONGWOOD, FL 32750
Owner/operator country: US
Owner/operator telephone: Not reported
Owner/operator email: Not reported
Owner/operator fax: Not reported
Owner/operator extension: Not reported
Legal status: Private
Owner/Operator Type: Owner
Owner/Op start date: 06/07/2006
Owner/Op end date: Not reported

Handler Activities Summary:

U.S. importer of hazardous waste: No
Mixed waste (haz. and radioactive): No
Recycler of hazardous waste: No
Transporter of hazardous waste: No
Treater, storer or disposer of HW: No
Underground injection activity: No
On-site burner exemption: No
Furnace exemption: No
Used oil fuel burner: No
Used oil processor: No
Used oil refiner: No
Used oil fuel marketer to burner: No
Used oil Specification marketer: No
Used oil transfer facility: No
Used oil transporter: No

Hazardous Waste Summary:

. Waste code: D001

MAP FINDINGS

Map ID
Direction
Distance
Elevation

Site

Database(s)

EDR ID Number
EPA ID Number

TRUCK RPM (Continued)

1010315111

Waste name: IGNITABLE WASTE
Violation Status: No violations found

CH507
East
< 1/8
0.097 mi.
511 ft.
Actual:
79 ft.
Focus Map:
7

**TAFT - VINELAND RD AT SOUTHMARK CENTRE
SW CORNER OF S.R. 528 AND JOHN YOUNG
ORLANDO, FL 32821**

**FINDS 1011434042
N/A**

Site 1 of 2 in cluster CH

FINDS:

Registry ID: 110035727489
Environmental Interest/Information System
Florida Environmental System Today Application (FIESTA) Data Maintenance (FDM) system maintains entity, environmental interest and affiliation data for the State of Florida.

[Click this hyperlink](#) while viewing on your computer to access additional FINDS: detail in the EDR Site Report.

CH508
East
< 1/8
0.097 mi.
511 ft.
Actual:
79 ft.
Focus Map:
7

**TAFT-VINELAND ROAD AT SOUTHMAR
SW CORNER OF S.R. 528 AND JOHN
ORLANDO, FL 32821**

**FINDS 1006330408
ECHO N/A**

Site 2 of 2 in cluster CH

FINDS:

Registry ID: 110012754251
Environmental Interest/Information System
US National Pollutant Discharge Elimination System (NPDES) module of the Compliance Information System (ICIS) tracks surface water permits issued under the Clean Water Act. Under NPDES, all facilities that discharge pollutants from any point source into waters of the United States are required to obtain a permit. The permit will likely contain limits on what can be discharged, impose monitoring and reporting requirements, and include other provisions to ensure that the discharge does not adversely affect water quality.

[Click this hyperlink](#) while viewing on your computer to access additional FINDS: detail in the EDR Site Report.

ECHO:

Envid: 1006330408
Registry ID: 110012754251
DFR URL: <http://echo.epa.gov/detailed-facility-report?fid=110012754251>

Map ID
Direction
Distance
Elevation

MAP FINDINGS

Site

Database(s)

EDR ID Number
EPA ID Number

509
East
< 1/8
0.100 mi.
527 ft.

ENVIRONMENTAL ENTERPRISES OF FLORIDA INC
1453 W LANDSTREET RD
ORLANDO, FL 32824

RCRA NonGen / NLR
FINDS
ECHO

1000460682
FLD984182725

Actual:
95 ft.

RCRA NonGen / NLR:

Date form received by agency: 11/03/2004

Focus Map:
5

Facility name: ENVIRONMENTAL ENTERPRISES OF FLORIDA INC
Facility address: 1453 W LANDSTREET RD
ORLANDO, FL 32824-8089
EPA ID: FLD984182725
Mailing address: W LANDSTREET RD
ORLANDO, FL 32824-8089
Contact: RONDAL G CHAMBERS
Contact address: W LANDSTREET RD
ORLANDO, FL 32824-8089
Contact country: US
Contact telephone: 407-855-0141
Contact email: Not reported
EPA Region: 04
Land type: Private
Classification: Non-Generator
Description: Handler: Non-Generators do not presently generate hazardous waste

Owner/Operator Summary:

Owner/operator name: RONDAL CHAMBERS
Owner/operator address: 1453 W LANDSTREET RD
ORLANDO, FL 32824
Owner/operator country: US
Owner/operator telephone: Not reported
Owner/operator email: Not reported
Owner/operator fax: Not reported
Owner/operator extension: Not reported
Legal status: Private
Owner/Operator Type: Owner
Owner/Op start date: 04/01/2005
Owner/Op end date: Not reported

Handler Activities Summary:

U.S. importer of hazardous waste: No
Mixed waste (haz. and radioactive): No
Recycler of hazardous waste: No
Transporter of hazardous waste: No
Treater, storer or disposer of HW: No
Underground injection activity: No
On-site burner exemption: No
Furnace exemption: No
Used oil fuel burner: No
Used oil processor: No
User oil refiner: No
Used oil fuel marketer to burner: No
Used oil Specification marketer: No
Used oil transfer facility: No
Used oil transporter: No

Historical Generators:

Date form received by agency: 10/10/1996

Map ID
Direction
Distance
Elevation

MAP FINDINGS

Site

Database(s)

EDR ID Number
EPA ID Number

ENVIRONMENTAL ENTERPRISES OF FLORIDA INC (Continued)

1000460682

Site name: ENVIRONMENTAL ENTERPRISES OF FLORIDA INC
Classification: Not a generator, verified

Hazardous Waste Summary:

. Waste code: D001
. Waste name: IGNITABLE WASTE

. Waste code: D002
. Waste name: CORROSIVE WASTE

. Waste code: D003
. Waste name: REACTIVE WASTE

Facility Has Received Notices of Violations:

Regulation violated: GGR:17-730.171(3), FAC
Area of violation: State Statute or Regulation
Date violation determined: 09/23/1993
Date achieved compliance: 10/01/1993
Violation lead agency: State
Enforcement action: DEP SHORT FORM CONSENT ORDER
Enforcement action date: 10/22/1993
Enf. disposition status: Not reported
Enf. disp. status date: Not reported
Enforcement lead agency: State
Proposed penalty amount: Not reported
Final penalty amount: 12150
Paid penalty amount: 12150

Regulation violated: GGR:17-730.171(2)(e),FAC
Area of violation: State Statute or Regulation
Date violation determined: 09/23/1993
Date achieved compliance: 10/01/1993
Violation lead agency: State
Enforcement action: DEP WARNING LETTER
Enforcement action date: 09/23/1993
Enf. disposition status: Not reported
Enf. disp. status date: Not reported
Enforcement lead agency: State
Proposed penalty amount: Not reported
Final penalty amount: Not reported
Paid penalty amount: Not reported

Regulation violated: GGR:17-730.171(2)(e),FAC
Area of violation: State Statute or Regulation
Date violation determined: 09/23/1993
Date achieved compliance: 10/01/1993
Violation lead agency: State
Enforcement action: DEP SHORT FORM CONSENT ORDER
Enforcement action date: 10/22/1993
Enf. disposition status: Not reported
Enf. disp. status date: Not reported
Enforcement lead agency: State
Proposed penalty amount: Not reported
Final penalty amount: 12150
Paid penalty amount: 12150

Map ID
Direction
Distance
Elevation

MAP FINDINGS

Site

Database(s)

EDR ID Number
EPA ID Number

ENVIRONMENTAL ENTERPRISES OF FLORIDA INC (Continued)

1000460682

Regulation violated: GGR:17-730.171(3), FAC
Area of violation: State Statute or Regulation
Date violation determined: 09/23/1993
Date achieved compliance: 10/01/1993
Violation lead agency: State
Enforcement action: DEP WARNING LETTER
Enforcement action date: 09/23/1993
Enf. disposition status: Not reported
Enf. disp. status date: Not reported
Enforcement lead agency: State
Proposed penalty amount: Not reported
Final penalty amount: Not reported
Paid penalty amount: Not reported

Evaluation Action Summary:

Evaluation date: 08/17/1995
Evaluation: COMPLIANCE EVALUATION INSPECTION ON-SITE
Area of violation: Not reported
Date achieved compliance: Not reported
Evaluation lead agency: State

Evaluation date: 08/10/1993
Evaluation: COMPLIANCE EVALUATION INSPECTION ON-SITE
Area of violation: State Statute or Regulation
Date achieved compliance: 10/01/1993
Evaluation lead agency: State

FINDS:

Registry ID: 110005597336

Environmental Interest/Information System

RCRAInfo is a national information system that supports the Resource Conservation and Recovery Act (RCRA) program through the tracking of events and activities related to facilities that generate, transport, and treat, store, or dispose of hazardous waste. RCRAInfo allows RCRA program staff to track the notification, permit, compliance, and corrective action activities required under RCRA.

Florida Environmental System Today Application (FIESTA) Data Maintenance (FDM) system maintains entity, environmental interest and affiliation data for the State of Florida.

[Click this hyperlink](#) while viewing on your computer to access additional FINDS: detail in the EDR Site Report.

ECHO:

Envid: 1000460682
Registry ID: 110005597336
DFR URL: <http://echo.epa.gov/detailed-facility-report?fid=110005597336>

Map ID
Direction
Distance
Elevation

MAP FINDINGS

Site

Database(s)
EDR ID Number
EPA ID Number

BN510 **SPICE WORLD**
ENE **8101 PRESIDENTS DRIVE**
< 1/8 **ORLANDO, FL 32809**
0.101 mi.
533 ft. **Site 9 of 11 in cluster BN**

FL TIER 2 **S109354037**
 N/A

Actual: TIER 2:
95 ft. Name: SPICE WORLD
Focus Map: Address: 8101 PRESIDENTS DRIVE
1 City,State,Zip: ORLANDO, FL 32809

Year: 2018
Facility Id: 6417190
Active Date: Not reported
Inactive Date: Not reported
Sale Pending: Not reported
Original Date: Not reported
PLOT Source: Not reported
Latitude: Not reported
Longitude: Not reported
LEPC District: Not reported
Counties: Not reported
SERC: Not reported
Program Level: Not reported
PRIME: Not reported
SIC Code: Not reported
SIC Code 2: Not reported
NAICS Code: 311421
Last Modified Date: 03/25/2019
First Submit Date: 03/25/2019
Data Submitted By: Lloyd Gabay
Company Name: SPICE WORLD INC
Comments: Not reported

Contact:
Contact ID: Not reported
Year: 2018
Facility Id: 6417190
Contact Type: Owner / Operator
Contact Name: Spice World
Contact Title: Not reported
Contact Phone: Not reported
Contact 24Hr Phone: Not reported
Contact Telephone 2: 407-851-9432
Contact Telephone 3: Not reported
Contact Telephone 4: Not reported
Contact Telephone 5: Not reported
Contact Telephone 6: Not reported
Contact Email: lloydg@spiceworldinc.com

Name: SPICE WORLD
Address: 8101 PRESIDENTS DRIVE
City,State,Zip: ORLANDO, FL 32809

Year: 2017
Facility Id: 6137350
Active Date: Not reported
Inactive Date: Not reported

Map ID
Direction
Distance
Elevation

MAP FINDINGS

Site

Database(s)

EDR ID Number
EPA ID Number

SPICE WORLD (Continued)

S109354037

Sale Pending: Not reported
Original Date: Not reported
PLOT Source: Not reported
Latitude: Not reported
Longitude: Not reported
LEPC District: Not reported
Counties: Not reported
SERC: Not reported
Program Level: Not reported
PRIME: Not reported
SIC Code: Not reported
SIC Code 2: Not reported
NAICS Code: 311421
Last Modified Date: 03/26/2018
First Submit Date: 03/26/2018
Data Submitted By: Lloyd Gabay
Company Name: SPICE WORLD INC
Comments: Not reported

Contact:

Contact ID: Not reported
Year: 2017
Facility Id: 6137350
Contact Type: Emergency Contact
Contact Name: Lloyd Spice World Inc
Contact Title: Not reported
Contact Phone: 3522198113
Contact 24Hr Phone: Not reported
Contact Telephone 2: 407-851-9432
Contact Telephone 3: Not reported
Contact Telephone 4: 407-851-9432
Contact Telephone 5: Not reported
Contact Telephone 6: 407-851-9432
Contact Email: lloydg@spiceworldinc.com

Name: SPICE WORLD
Address: 8101 PRESIDENTS DRIVE
City,State,Zip: ORLANDO, FL 32809

Year: 2015
Facility Id: 5425279
Active Date: Not reported
Inactive Date: Not reported
Sale Pending: Not reported
Original Date: Not reported
PLOT Source: Not reported
Latitude: 28.4475
Longitude: -81.415400
LEPC District: Not reported
Counties: Not reported
SERC: Not reported
Program Level: Not reported
PRIME: Not reported
SIC Code: Not reported
SIC Code 2: Not reported
NAICS Code: 311421

Map ID
Direction
Distance
Elevation

MAP FINDINGS

Site

Database(s)

EDR ID Number
EPA ID Number

SPICE WORLD (Continued)

S109354037

Last Modified Date: 03/14/2016
First Submit Date: 03/14/2016
Data Submitted By: Lloyd Gabay
Company Name: SPICE WORLD INC
Comments: Not reported

Contact:
Contact ID: Not reported
Year: 2015
Facility Id: 5425279
Contact Type: Emergency Contact
Contact Name: Lloyd Gabay
Contact Title: Not reported
Contact Phone: 3522198113
Contact 24Hr Phone: Not reported
Contact Telephone 2: 407-851-9432
Contact Telephone 3: Not reported
Contact Telephone 4: 407-851-9432
Contact Telephone 5: Not reported
Contact Telephone 6: 407-851-9432
Contact Email: lloydg@spiceworldinc.com

Name: SPICE WORLD
Address: 8101 PRESIDENTS DRIVE
City,State,Zip: ORLANDO, FL 32809

Year: 2014
Facility Id: 5022890
Active Date: Not reported
Inactive Date: Not reported
Sale Pending: Not reported
Original Date: Not reported
PLOT Source: Not reported
Latitude: 28.4475
Longitude: -81.415400
LEPC District: Not reported
Counties: Not reported
SERC: Not reported
Program Level: Not reported
PRIME: Not reported
SIC Code: Not reported
SIC Code 2: Not reported
NAICS Code: 311421
Last Modified Date: 02/27/2015
First Submit Date: 02/27/2015
Data Submitted By: Lloyd Gabay
Company Name: SPICE WORLD INC
Comments: Not reported

Contact:
Contact ID: Not reported
Year: 2014
Facility Id: 5022890
Contact Type: Emergency Contact
Contact Name: Lloyd Gabay
Contact Title: Not reported

Map ID
Direction
Distance
Elevation

MAP FINDINGS

Site

Database(s)

EDR ID Number
EPA ID Number

SPICE WORLD (Continued)

S109354037

Contact Phone: 3522198113
Contact 24Hr Phone: Not reported
Contact Telephone 2: 407-851-9432
Contact Telephone 3: Not reported
Contact Telephone 4: Not reported
Contact Telephone 5: Not reported
Contact Telephone 6: Not reported
Contact Email: lloydg@spiceworldinc.com

Name: SPICE WORLD
Address: 8101 PRESIDENTS DRIVE
City,State,Zip: ORLANDO, FL 32809

Year: 2013
Facility Id: 4565727
Active Date: Not reported
Inactive Date: Not reported
Sale Pending: Not reported
Original Date: Not reported
PLOT Source: Not reported
Latitude: 28.4475
Longitude: -81.415400
LEPC District: Not reported
Counties: Not reported
SERC: Not reported
Program Level: Not reported
PRIME: Not reported
SIC Code: Not reported
SIC Code 2: Not reported
NAICS Code: 311421
Last Modified Date: 07/03/2014
First Submit Date: 03/04/2014
Data Submitted By: Lloyd Gabay
Company Name: SPICE WORLD INC
Comments: Not reported

Contact:
Contact ID: Not reported
Year: 2013
Facility Id: 4565727
Contact Type: Emergency Contact
Contact Name: Lloyd Jenard Fresh
Contact Title: Not reported
Contact Phone: 3522198113
Contact 24Hr Phone: Not reported
Contact Telephone 2: 407-851-9432
Contact Telephone 3: Not reported
Contact Telephone 4: Not reported
Contact Telephone 5: Not reported
Contact Telephone 6: Not reported
Contact Email: lloydg@spiceworldinc.com

Name: SPICE WORLD
Address: 8101 PRESIDENTS DRIVE

Map ID
Direction
Distance
Elevation

MAP FINDINGS

Site

Database(s)

EDR ID Number
EPA ID Number

SPICE WORLD (Continued)

S109354037

City,State,Zip: ORLANDO, FL 32809
Year: 2012
Facility Id: 4132168
Active Date: Not reported
Inactive Date: Not reported
Sale Pending: Not reported
Original Date: Not reported
PLOT Source: Not reported
Latitude: 28.4475
Longitude: -81.415400
LEPC District: Not reported
Counties: Not reported
SERC: Not reported
Program Level: Not reported
PRIME: Not reported
SIC Code: Not reported
SIC Code 2: Not reported
NAICS Code: 311421
Last Modified Date: 04/17/2013
First Submit Date: 04/16/2013
Data Submitted By: Florida Division of Emergency Management
Company Name: SPICE WORLD INC
Comments: Not reported

Contact:

Contact ID: Not reported
Year: 2012
Facility Id: 4132168
Contact Type: Tier II Emergency 24 Hour Contact
Contact Name: LLOYD GABAY
Contact Title: Not reported
Contact Phone: 407-219-8113
Contact 24Hr Phone: Not reported
Contact Telephone 2: Not reported
Contact Telephone 3: Not reported
Contact Telephone 4: Not reported
Contact Telephone 5: Not reported
Contact Telephone 6: Not reported
Contact Email: lloydg@spiceworldinc.com

Contact ID: Not reported
Year: 2012
Facility Id: 4132168
Contact Type: Tier II Secondary 24 Hour Contact
Contact Name: LLOYD GABAY
Contact Title: Not reported
Contact Phone: 407-851-9432
Contact 24Hr Phone: Not reported
Contact Telephone 2: Not reported
Contact Telephone 3: Not reported
Contact Telephone 4: Not reported
Contact Telephone 5: Not reported
Contact Telephone 6: Not reported
Contact Email: lloydg@spiceworldinc.com

Contact ID: Not reported
Year: 2012

Map ID
Direction
Distance
Elevation

MAP FINDINGS

Site

Database(s)

EDR ID Number
EPA ID Number

SPICE WORLD (Continued)

S109354037

Facility Id: 4132168
Contact Type: Emergency Contact
Contact Name: Jenard Fresh
Contact Title: Not reported
Contact Phone: 407-851-9432
Contact 24Hr Phone: Not reported
Contact Telephone 2: Not reported
Contact Telephone 3: Not reported
Contact Telephone 4: Not reported
Contact Telephone 5: Not reported
Contact Telephone 6: Not reported
Contact Email: lloydg@spiceworldinc.com

Contact ID: Not reported
Year: 2012
Facility Id: 4132168
Contact Type: Tier II Emergency Contact
Contact Name: LLOYD GABAY
Contact Title: Not reported
Contact Phone: 407-851-9432
Contact 24Hr Phone: Not reported
Contact Telephone 2: Not reported
Contact Telephone 3: Not reported
Contact Telephone 4: Not reported
Contact Telephone 5: Not reported
Contact Telephone 6: Not reported
Contact Email: lloydg@spiceworldinc.com

Contact ID: Not reported
Year: 2012
Facility Id: 4132168
Contact Type: Tier II Secondary Contact
Contact Name: LLOYD GABAY
Contact Title: Not reported
Contact Phone: 407-851-9432
Contact 24Hr Phone: Not reported
Contact Telephone 2: Not reported
Contact Telephone 3: Not reported
Contact Telephone 4: Not reported
Contact Telephone 5: Not reported
Contact Telephone 6: Not reported
Contact Email: lloydg@spiceworldinc.com

Contact ID: Not reported
Year: 2012
Facility Id: 4132168
Contact Type: Owner / Operator
Contact Name: Gary Spice World Inc
Contact Title: Not reported
Contact Phone: 407-851-9432
Contact 24Hr Phone: Not reported
Contact Telephone 2: Not reported
Contact Telephone 3: Not reported
Contact Telephone 4: Not reported
Contact Telephone 5: Not reported
Contact Telephone 6: Not reported
Contact Email: garyc@spiceworldinc.com

Map ID
Direction
Distance
Elevation

MAP FINDINGS

Site

Database(s)

EDR ID Number
EPA ID Number

SPICE WORLD (Continued)

S109354037

Name: SPICE WORLD
Address: 8101 PRESIDENTS DRIVE
City,State,Zip: ORLANDO, FL 32809

Year: 2011
Facility Id: 3986914
Active Date: Not reported
Inactive Date: Not reported
Sale Pending: Not reported
Original Date: Not reported
PLOT Source: Not reported
Latitude: 28.4475
Longitude: -81.415400
LEPC District: Not reported
Counties: Not reported
SERC: Not reported
Program Level: Not reported
PRIME: Not reported
SIC Code: Not reported
SIC Code 2: Not reported
NAICS Code: Not reported
Last Modified Date: 11/12/2012
First Submit Date: 11/09/2012
Data Submitted By: Florida Division of Emergency Management
Company Name: SPICE WORLD INC
Comments: Not reported

Contact:

Contact ID: Not reported
Year: 2011
Facility Id: 3986914
Contact Type: Tier II Emergency Contact
Contact Name: LLOYD GABAY
Contact Title: Not reported
Contact Phone: 407-851-9432
Contact 24Hr Phone: Not reported
Contact Telephone 2: Not reported
Contact Telephone 3: Not reported
Contact Telephone 4: Not reported
Contact Telephone 5: Not reported
Contact Telephone 6: Not reported
Contact Email: lloydg@spiceworldinc.com

Contact ID: Not reported
Year: 2011
Facility Id: 3986914
Contact Type: Tier II Secondary Contact
Contact Name: LLOYD GABAY
Contact Title: Not reported
Contact Phone: 407-851-9432
Contact 24Hr Phone: Not reported
Contact Telephone 2: Not reported
Contact Telephone 3: Not reported
Contact Telephone 4: Not reported
Contact Telephone 5: Not reported
Contact Telephone 6: Not reported
Contact Email: lloydg@spiceworldinc.com

Map ID
Direction
Distance
Elevation

MAP FINDINGS

Site

Database(s)

EDR ID Number
EPA ID Number

SPICE WORLD (Continued)

S109354037

Contact ID: Not reported
Year: 2011
Facility Id: 3986914
Contact Type: Tier II Secondary 24 Hour Contact
Contact Name: LLOYD GABAY
Contact Title: Not reported
Contact Phone: 407-851-9432
Contact 24Hr Phone: Not reported
Contact Telephone 2: Not reported
Contact Telephone 3: Not reported
Contact Telephone 4: Not reported
Contact Telephone 5: Not reported
Contact Telephone 6: Not reported
Contact Email: lloydg@spiceworldinc.com

Contact ID: Not reported
Year: 2011
Facility Id: 3986914
Contact Type: Tier II Emergency 24 Hour Contact
Contact Name: LLOYD GABAY
Contact Title: Not reported
Contact Phone: 407-219-8113
Contact 24Hr Phone: Not reported
Contact Telephone 2: Not reported
Contact Telephone 3: Not reported
Contact Telephone 4: Not reported
Contact Telephone 5: Not reported
Contact Telephone 6: Not reported
Contact Email: lloydg@spiceworldinc.com

Name: SPICE WORLD
Address: 8101 PRESIDENTS DRIVE
City,State,Zip: ORLANDO, FL 32809
Year: Not reported
Facility Id: Not reported
Active Date: 01/01/1988
Inactive Date: Not reported
Sale Pending: False
Original Date: Not reported
PLOT Source: Google Maps
Latitude: 28.447500
Longitude: -81.415400
LEPC District: 6
Counties: Volusia,Seminole,Osceola,Orange,Lake,Brevard,
SERC: 35545
Program Level: 0
PRIME: 26570
SIC Code: 2099
SIC Code 2: Not reported
NAICS Code: 311999

Company Info:
Company Name: SPICE WORLD INC
Company Address: 8101 PRESIDENTS DRIVE
Company City,St,Zip: ORLANDO , FL 32809
Company Phone: 407-851-9432

Map ID
Direction
Distance
Elevation

MAP FINDINGS

Site

Database(s)

EDR ID Number
EPA ID Number

SPICE WORLD (Continued)

S109354037

Company Fax: 407-857-7171
Company Email: andrewc@spiceworldinc.com
FEI Number: 591630843
Company Contact Name: ANDREW P CANEZA
Company Contact Phone: 407-851-9432
Reduced Fees: True
Exempt Fees: False
Electronic Filing: False
Employee: 0
Comments: Not reported

BN511
ENE
< 1/8
0.101 mi.
533 ft.

SPICE WORLD
8101 PRESIDENTS DR
ORLANDO, FL 32809
Site 10 of 11 in cluster BN

FINDS 1011401642
ECHO N/A

Actual:
95 ft.

FINDS:

Focus Map:
1

Registry ID: 110035481993

Environmental Interest/Information System

RCRAInfo is a national information system that supports the Resource Conservation and Recovery Act (RCRA) program through the tracking of events and activities related to facilities that generate, transport, and treat, store, or dispose of hazardous waste. RCRAInfo allows RCRA program staff to track the notification, permit, compliance, and corrective action activities required under RCRA.

Florida Environmental System Today Application (FIESTA) Data Maintenance (FDM) system maintains entity, environmental interest and affiliation data for the State of Florida.

Click this hyperlink while viewing on your computer to access additional FINDS: detail in the EDR Site Report.

ECHO:

Envid: 1011401642
Registry ID: 110035481993
DFR URL: <http://echo.epa.gov/detailed-facility-report?fid=110035481993>

BN512
ENE
< 1/8
0.101 mi.
533 ft.

SPICE WORLD
8101 PRESIDENTS DR
ORLANDO, FL 32809
Site 11 of 11 in cluster BN

RCRA-CESQG 1014467779
FLT960054245

Actual:
95 ft.

RCRA-CESQG:

Date form received by agency: 03/20/1996
Facility name: SPICE WORLD
Facility address: 8101 PRESIDENTS DR
ORLANDO, FL 32809-7624

Focus Map:
1

Map ID
Direction
Distance
Elevation

MAP FINDINGS

Site

Database(s)

EDR ID Number
EPA ID Number

SPICE WORLD (Continued)

1014467779

EPA ID: FLT960054245
Contact: Not reported
Contact address: Not reported
Contact country: US
Contact telephone: Not reported
Contact email: Not reported
EPA Region: 04
Classification: Conditionally Exempt Small Quantity Generator
Description: Handler: generates 100 kg or less of hazardous waste per calendar month, and accumulates 1000 kg or less of hazardous waste at any time; or generates 1 kg or less of acutely hazardous waste per calendar month, and accumulates at any time: 1 kg or less of acutely hazardous waste; or 100 kg or less of any residue or contaminated soil, waste or other debris resulting from the cleanup of a spill, into or on any land or water, of acutely hazardous waste; or generates 100 kg or less of any residue or contaminated soil, waste or other debris resulting from the cleanup of a spill, into or on any land or water, of acutely hazardous waste during any calendar month, and accumulates at any time: 1 kg or less of acutely hazardous waste; or 100 kg or less of any residue or contaminated soil, waste or other debris resulting from the cleanup of a spill, into or on any land or water, of acutely hazardous waste

Handler Activities Summary:

U.S. importer of hazardous waste: No
Mixed waste (haz. and radioactive): No
Recycler of hazardous waste: No
Transporter of hazardous waste: No
Treater, storer or disposer of HW: No
Underground injection activity: No
On-site burner exemption: No
Furnace exemption: No
Used oil fuel burner: No
Used oil processor: No
Used oil refiner: No
Used oil fuel marketer to burner: No
Used oil Specification marketer: No
Used oil transfer facility: No
Used oil transporter: No

Violation Status: No violations found

513
SSE
< 1/8
0.102 mi.
537 ft.

LIBERTY BEELINE - LOT 5
ORLANDO, FL 32824

FINDS 1010503996
N/A

Actual:
95 ft.

FINDS:

Focus Map:
5

Registry ID: 110035596842

Environmental Interest/Information System

Florida Environmental System Today Application (FIESTA) Data
Maintenance (FDM) system maintains entity, environmental interest and
affiliation data for the State of Florida.

Map ID
Direction
Distance
Elevation

MAP FINDINGS

Site

Database(s)

EDR ID Number
EPA ID Number

LIBERTY BEELINE - LOT 5 (Continued)

1010503996

[Click this hyperlink](#) while viewing on your computer to access additional FINDS: detail in the EDR Site Report.

CI514
East
< 1/8
0.104 mi.
550 ft.

BROOK'S PRODUCTS INC
690 TAFT-VINELAND RD
ORLANDO, FL 32824
Site 1 of 8 in cluster CI

FL AST **U003107863**
N/A

Actual:
90 ft.
Focus Map:
6

AST:
Name: BROOK'S PRODUCTS INC
Address: 690 TAFT-VINELAND RD
Facility ID: 8521639
Facility Status: OPEN
Type Description: Fuel user/Non-retail
Facility Phone: 4078557580
DEP Contractor Own: P
Region: STATE
Positioning Method: ADDM
Lat/Long (dms): 28 25 16.54 / 81 23 6.936

Owner:
Owner Id: 2761
Owner Name: BROOKS PRODUCTS INC
Owner Address: PO BOX 13684
Owner Address 2: Not reported
Owner City,St,Zip: ORLANDO, FL 32824
Owner Contact: WILLIAM J. SMITH
Owner Phone: 3058557580

Tank Id: 1
Status: Removed
Status Date: 12/31/1992
Install Date: 7/1/1984
Substance: Z
Content Description: Other Non Regulated
Gallons: 1000
Tank Location: ABOVEGROUND

Tank Id: 2
Status: In service
Status Date: Not reported
Install Date: Not reported
Substance: Vehicular diesel
Content Description: Vehicular Diesel
Gallons: 300
Tank Location: ABOVEGROUND

[Click here for Florida Oculus:](#)

Map ID
Direction
Distance
Elevation

MAP FINDINGS

Site

Database(s)

EDR ID Number
EPA ID Number

CI515 **OLDCASTLE PRECAST INC**
East **690 W. TAFT - VINELAND RD.**
< 1/8 **ORLANDO, FL 32824**
0.104 mi.
550 ft. **Site 2 of 8 in cluster CI**

US AIRS **1011419046**
FINDS **N/A**

Actual:
90 ft.
Focus Map:
6

US AIRS MINOR:
Envid: 1011419046
Region Code: 04
Programmatic ID: AIR FL0000001209501232
Facility Registry ID: 110020060976
D and B Number: Not reported
Primary SIC Code: 3273
NAICS Code: 327320
Default Air Classification Code: MIN
Facility Type of Ownership Code: POF
Air CMS Category Code: Not reported
HPV Status: Not reported

US AIRS MINOR:
Region Code: 04
Programmatic ID: AIR FL0000001209501232
Facility Registry ID: 110020060976
Air Operating Status Code: OPR
Default Air Classification Code: MIN
Air Program: State Implementation Plan for National Primary and Secondary Ambient Air Quality Standards
Activity Date: 2011-07-20 00:00:00
Activity Status Date: Not reported
Activity Group: Compliance Monitoring
Activity Type: Inspection/Evaluation
Activity Status: Not reported

Region Code: 04
Programmatic ID: AIR FL0000001209501232
Facility Registry ID: 110020060976
Air Operating Status Code: OPR
Default Air Classification Code: MIN
Air Program: State Implementation Plan for National Primary and Secondary Ambient Air Quality Standards
Activity Date: 2012-08-16 00:00:00
Activity Status Date: Not reported
Activity Group: Compliance Monitoring
Activity Type: Inspection/Evaluation
Activity Status: Not reported

Region Code: 04
Programmatic ID: AIR FL0000001209501232
Facility Registry ID: 110020060976
Air Operating Status Code: OPR
Default Air Classification Code: MIN
Air Program: State Implementation Plan for National Primary and Secondary Ambient Air Quality Standards
Activity Date: 2013-09-20 00:00:00
Activity Status Date: Not reported
Activity Group: Compliance Monitoring
Activity Type: Inspection/Evaluation
Activity Status: Not reported

FINDS:

Map ID
Direction
Distance
Elevation

MAP FINDINGS

Site

Database(s)

EDR ID Number
EPA ID Number

OLDCASTLE PRECAST INC (Continued)

1011419046

Registry ID: 110020060976

Environmental Interest/Information System

AFS (Aerometric Information Retrieval System (AIRS) Facility Subsystem) replaces the former Compliance Data System (CDS), the National Emission Data System (NEDS), and the Storage and Retrieval of Aerometric Data (SAROAD). AIRS is the national repository for information concerning airborne pollution in the United States. AFS is used to track emissions and compliance data from industrial plants. AFS data are utilized by states to prepare State Implementation Plans to comply with regulatory programs and by EPA as an input for the estimation of total national emissions. AFS is undergoing a major redesign to support facility operating permits required under Title V of the Clean Air Act.

AIR EMISSIONS CLASSIFICATION UNKNOWN

US EPA TRIS (Toxics Release Inventory System) contains information from facilities on the amounts of over 300 listed toxic chemicals that these facilities release directly to air, water, land, or that are transported off-site.

US National Pollutant Discharge Elimination System (NPDES) module of the Compliance Information System (ICIS) tracks surface water permits issued under the Clean Water Act. Under NPDES, all facilities that discharge pollutants from any point source into waters of the United States are required to obtain a permit. The permit will likely contain limits on what can be discharged, impose monitoring and reporting requirements, and include other provisions to ensure that the discharge does not adversely affect water quality.

AIR MINOR

Florida Environmental System Today Application (FIESTA) Data Maintenance (FDM) system maintains entity, environmental interest and affiliation data for the State of Florida.

[Click this hyperlink](#) while viewing on your computer to access additional FINDS: detail in the EDR Site Report.

CI516
East
< 1/8
0.104 mi.
550 ft.

OLDCASTLE PRECAST - ORLANDO
690 WEST TAFT VINELAND
ORLANDO, FL 32824
Site 3 of 8 in cluster CI

FL TIER 2 S107721604
N/A

Actual:
90 ft.

TIER 2:

Name: OLDCASTLE PRECAST - ORLANDO
Address: 690 WEST TAFT VINELAND
City,State,Zip: ORLANDO, FL 32824

Focus Map:
6

Year: 2018
Facility Id: 6395487
Active Date: Not reported
Inactive Date: Not reported
Sale Pending: Not reported
Original Date: Not reported

Map ID
Direction
Distance
Elevation

MAP FINDINGS

Site

Database(s)

EDR ID Number
EPA ID Number

OLDCASTLE PRECAST - ORLANDO (Continued)

S107721604

PLOT Source: Not reported
Latitude: Not reported
Longitude: Not reported
LEPC District: Not reported
Counties: Not reported
SERC: Not reported
Program Level: Not reported
PRIME: Not reported
SIC Code: Not reported
SIC Code 2: Not reported
NAICS Code: 327390
Last Modified Date: 02/18/2019
First Submit Date: 02/18/2019
Data Submitted By: Bob Perry
Company Name: OLDCASTLE PRECAST INCORPORATED
Comments: Not reported

Contact:

Contact ID: Not reported
Year: 2018
Facility Id: 6395487
Contact Type: Owner / Operator
Contact Name: Mike Kovalick
Contact Title: Not reported
Contact Phone: 239-872-3266
Contact 24Hr Phone: Not reported
Contact Telephone 2: Not reported
Contact Telephone 3: Not reported
Contact Telephone 4: Not reported
Contact Telephone 5: Not reported
Contact Telephone 6: Not reported
Contact Email: mike.kovalick@oldcastle.com

Contact ID: Not reported
Year: 2018
Facility Id: 6395487
Contact Type: Owner / Operator
Contact Name: Mike Kovalick
Contact Title: Not reported
Contact Phone: 239-872-3266
Contact 24Hr Phone: Not reported
Contact Telephone 2: Not reported
Contact Telephone 3: Not reported
Contact Telephone 4: Not reported
Contact Telephone 5: Not reported
Contact Telephone 6: Not reported
Contact Email: mike.kovalick@oldcastle.com

Contact ID: Not reported
Year: 2018
Facility Id: 6395487
Contact Type: Owner / Operator
Contact Name: Mike Kovalick
Contact Title: Not reported
Contact Phone: 239-872-3266
Contact 24Hr Phone: Not reported
Contact Telephone 2: Not reported
Contact Telephone 3: Not reported

Map ID
Direction
Distance
Elevation

MAP FINDINGS

Site

Database(s)

EDR ID Number
EPA ID Number

OLDCASTLE PRECAST - ORLANDO (Continued)

S107721604

Contact Telephone 4: Not reported
Contact Telephone 5: Not reported
Contact Telephone 6: Not reported
Contact Email: mike.kovalick@oldcastle.com

Contact ID: Not reported
Year: 2018
Facility Id: 6395487
Contact Type: Owner / Operator
Contact Name: Mike Kovalick
Contact Title: Not reported
Contact Phone: 239-872-3266
Contact 24Hr Phone: Not reported
Contact Telephone 2: Not reported
Contact Telephone 3: Not reported
Contact Telephone 4: Not reported
Contact Telephone 5: Not reported
Contact Telephone 6: Not reported
Contact Email: mike.kovalick@oldcastle.com

Name: OLDCASTLE PRECAST - ORLANDO
Address: 690 WEST TAFT VINELAND
City,State,Zip: ORLANDO, FL 32824

Year: 2017
Facility Id: 6109424
Active Date: Not reported
Inactive Date: Not reported
Sale Pending: Not reported
Original Date: Not reported
PLOT Source: Not reported
Latitude: Not reported
Longitude: Not reported
LEPC District: Not reported
Counties: Not reported
SERC: Not reported
Program Level: Not reported
PRIME: Not reported
SIC Code: 3272
SIC Code 2: Not reported
NAICS Code: 327390
Last Modified Date: 02/26/2018
First Submit Date: 02/26/2018
Data Submitted By: Tommy Turpin
Company Name: OLDCASTLE PRECAST INCORPORATED
Comments: Not reported

Contact:
Contact ID: Not reported
Year: 2017
Facility Id: 6109424
Contact Type: Emergency Contact
Contact Name: Mike Kovalick
Contact Title: Not reported
Contact Phone: 239-872-3266
Contact 24Hr Phone: Not reported

Map ID
Direction
Distance
Elevation

MAP FINDINGS

Site

Database(s)

EDR ID Number
EPA ID Number

OLDCASTLE PRECAST - ORLANDO (Continued)

S107721604

Contact Telephone 2: 239-872-3266
Contact Telephone 3: Not reported
Contact Telephone 4: 407-747-1499
Contact Telephone 5: 239-872-3266
Contact Telephone 6: 239-872-3266
Contact Email: mike.kovalick@oldcastle.com

Name: OLDCASTLE PRECAST - ORLANDO
Address: 690 WEST TAFT VINELAND
City,State,Zip: ORLANDO, FL 32824

Year: 2015
Facility Id: 5393415
Active Date: Not reported
Inactive Date: Not reported
Sale Pending: Not reported
Original Date: Not reported
PLOT Source: Not reported
Latitude: 28.4206
Longitude: -81.386600
LEPC District: Not reported
Counties: Not reported
SERC: Not reported
Program Level: Not reported
PRIME: Not reported
SIC Code: 3272
SIC Code 2: Not reported
NAICS Code: 327390
Last Modified Date: 02/05/2016
First Submit Date: 02/05/2016
Data Submitted By: Tommy Turpin
Company Name: OLDCASTLE PRECAST INCORPORATED
Comments: Not reported

Contact:
Contact ID: Not reported
Year: 2015
Facility Id: 5393415
Contact Type: Emergency Contact
Contact Name: John Schwartz
Contact Title: Not reported
Contact Phone: 407-375-4340
Contact 24Hr Phone: Not reported
Contact Telephone 2: 407-375-4340
Contact Telephone 3: 904-463-3852
Contact Telephone 4: 904-463-3852
Contact Telephone 5: 407-855-7580
Contact Telephone 6: 407-855-7580
Contact Email: Tommy.turpin@oldcastleprecast.com

Name: OLDCASTLE PRECAST - ORLANDO
Address: 690 WEST TAFT VINELAND
City,State,Zip: ORLANDO, FL 32824

Map ID
Direction
Distance
Elevation

MAP FINDINGS

Site

Database(s)

EDR ID Number
EPA ID Number

OLDCASTLE PRECAST - ORLANDO (Continued)

S107721604

Year: 2014
Facility Id: 5004372
Active Date: Not reported
Inactive Date: Not reported
Sale Pending: Not reported
Original Date: Not reported
PLOT Source: Not reported
Latitude: 28.4206
Longitude: -81.386600
LEPC District: Not reported
Counties: Not reported
SERC: Not reported
Program Level: Not reported
PRIME: Not reported
SIC Code: 3272
SIC Code 2: Not reported
NAICS Code: 32739
Last Modified Date: 02/12/2015
First Submit Date: 02/12/2015
Data Submitted By: Tommy Turpin
Company Name: OLDCASTLE PRECAST INCORPORATED
Comments: Not reported

Contact:

Contact ID: Not reported
Year: 2014
Facility Id: 5004372
Contact Type: Emergency Contact
Contact Name: Tommy Turpin
Contact Title: Not reported
Contact Phone: 239-339-3427
Contact 24Hr Phone: Not reported
Contact Telephone 2: 239-339-3427
Contact Telephone 3: Not reported
Contact Telephone 4: Not reported
Contact Telephone 5: Not reported
Contact Telephone 6: Not reported
Contact Email: Tommy.turpin@oldcastleprecast.com

Name: OLDCASTLE PRECAST - ORLANDO
Address: 690 WEST TAFT VINELAND
City,State,Zip: ORLANDO, FL 32824

Year: 2013
Facility Id: 4561379
Active Date: Not reported
Inactive Date: Not reported
Sale Pending: Not reported
Original Date: Not reported
PLOT Source: Not reported
Latitude: 28.4206
Longitude: -81.386600
LEPC District: Not reported
Counties: Not reported
SERC: Not reported
Program Level: Not reported

Map ID
Direction
Distance
Elevation

MAP FINDINGS

Site

Database(s)

EDR ID Number
EPA ID Number

OLDCASTLE PRECAST - ORLANDO (Continued)

S107721604

PRIME: Not reported
SIC Code: 3272
SIC Code 2: Not reported
NAICS Code: 32739
Last Modified Date: 02/27/2014
First Submit Date: 02/27/2014
Data Submitted By: Robert Guptill
Company Name: OLDCASTLE PRECAST INCORPORATED
Comments: Not reported

Contact:

Contact ID: Not reported
Year: 2013
Facility Id: 4561379
Contact Type: Emergency Contact
Contact Name: Robert Guptill
Contact Title: Not reported
Contact Phone: 239-240-9465
Contact 24Hr Phone: Not reported
Contact Telephone 2: 239-240-9465
Contact Telephone 3: Not reported
Contact Telephone 4: Not reported
Contact Telephone 5: Not reported
Contact Telephone 6: Not reported
Contact Email: Robert.guptill@oldcastleprecast.com

Name: OLDCASTLE PRECAST - ORLANDO
Address: 690 WEST TAFT VINELAND
City,State,Zip: ORLANDO, FL 32824

Year: 2012
Facility Id: 4040166
Active Date: Not reported
Inactive Date: Not reported
Sale Pending: Not reported
Original Date: Not reported
PLOT Source: Not reported
Latitude: 28.4206
Longitude: -81.386600
LEPC District: Not reported
Counties: Not reported
SERC: Not reported
Program Level: Not reported
PRIME: Not reported
SIC Code: 3272
SIC Code 2: Not reported
NAICS Code: 32739
Last Modified Date: 02/14/2013
First Submit Date: 02/14/2013
Data Submitted By: Florida Division of Emergency Management
Company Name: OLDCASTLE PRECAST INCORPORATED
Comments: Not reported

Contact:

Contact ID: Not reported
Year: 2012

Map ID
Direction
Distance
Elevation

MAP FINDINGS

Site

Database(s)

EDR ID Number
EPA ID Number

OLDCASTLE PRECAST - ORLANDO (Continued)

S107721604

Facility Id: 4040166
Contact Type: Tier II Emergency 24 Hour Contact
Contact Name: Mike Kovalick
Contact Title: Not reported
Contact Phone: 239-872-3266
Contact 24Hr Phone: Not reported
Contact Telephone 2: Not reported
Contact Telephone 3: Not reported
Contact Telephone 4: Not reported
Contact Telephone 5: Not reported
Contact Telephone 6: Not reported
Contact Email: Mike.kovalick@oldcastleprecast.com

Contact ID: Not reported
Year: 2012
Facility Id: 4040166
Contact Type: Emergency Contact
Contact Name: Bob Perry
Contact Title: Not reported
Contact Phone: Mobile
Contact 24Hr Phone: Not reported
Contact Telephone 2: 859-388-0475
Contact Telephone 3: Not reported
Contact Telephone 4: Not reported
Contact Telephone 5: Not reported
Contact Telephone 6: Not reported
Contact Email: Bob.perry@oldcastleprecast.com

Contact ID: Not reported
Year: 2012
Facility Id: 4040166
Contact Type: Tier II Emergency Contact
Contact Name: Mike Kovalick
Contact Title: Not reported
Contact Phone: 239-872-3266
Contact 24Hr Phone: Not reported
Contact Telephone 2: 407-855-7580
Contact Telephone 3: Not reported
Contact Telephone 4: Not reported
Contact Telephone 5: Not reported
Contact Telephone 6: Not reported
Contact Email: Mike.kovalick@oldcastleprecast.com

Contact ID: Not reported
Year: 2012
Facility Id: 4040166
Contact Type: Tier II Secondary 24 Hour Contact
Contact Name: Bob Perry
Contact Title: Not reported
Contact Phone: Mobile
Contact 24Hr Phone: Not reported
Contact Telephone 2: 859-388-0475
Contact Telephone 3: Not reported
Contact Telephone 4: Not reported
Contact Telephone 5: Not reported
Contact Telephone 6: Not reported
Contact Email: Bob.perry@oldcastleprecast.com

Map ID
Direction
Distance
Elevation

MAP FINDINGS

Site

Database(s)

EDR ID Number
EPA ID Number

OLDCASTLE PRECAST - ORLANDO (Continued)

S107721604

Contact ID: Not reported
Year: 2012
Facility Id: 4040166
Contact Type: Owner / Operator
Contact Name: Mike Kovalick
Contact Title: Not reported
Contact Phone: 239-872-3266
Contact 24Hr Phone: Not reported
Contact Telephone 2: Not reported
Contact Telephone 3: Not reported
Contact Telephone 4: Not reported
Contact Telephone 5: Not reported
Contact Telephone 6: Not reported
Contact Email: Mike.kovalick@oldcastleprecast.com

Name: OLDCASTLE PRECAST - ORLANDO
Address: 690 WEST TAFT VINELAND
City,State,Zip: ORLANDO, FL 32824

Year: 2011
Facility Id: 3987164
Active Date: Not reported
Inactive Date: Not reported
Sale Pending: Not reported
Original Date: Not reported
PLOT Source: Not reported
Latitude: 28.4206
Longitude: -81.386600
LEPC District: Not reported
Counties: Not reported
SERC: Not reported
Program Level: Not reported
PRIME: Not reported
SIC Code: Not reported
SIC Code 2: Not reported
NAICS Code: Not reported
Last Modified Date: 11/12/2012
First Submit Date: 11/09/2012
Data Submitted By: Florida Division of Emergency Management
Company Name: OLDCASTLE PRECAST INCORPORATED
Comments: Not reported

Contact:
Contact ID: Not reported
Year: 2011
Facility Id: 3987164
Contact Type: Tier II Emergency 24 Hour Contact
Contact Name: Mike Kovalick
Contact Title: Not reported
Contact Phone: 239-872-3266
Contact 24Hr Phone: Not reported
Contact Telephone 2: Not reported
Contact Telephone 3: Not reported
Contact Telephone 4: Not reported
Contact Telephone 5: Not reported
Contact Telephone 6: Not reported

Map ID
Direction
Distance
Elevation

MAP FINDINGS

Site

Database(s)

EDR ID Number
EPA ID Number

OLDCASTLE PRECAST - ORLANDO (Continued)

S107721604

Contact Email: Mike.kovalick@oldcastleprecast.com

Contact ID: Not reported
Year: 2011
Facility Id: 3987164
Contact Type: Tier II Emergency Contact
Contact Name: Mike Kovalick
Contact Title: Not reported
Contact Phone: 407-855-7580
Contact 24Hr Phone: Not reported
Contact Telephone 2: Not reported
Contact Telephone 3: Not reported
Contact Telephone 4: Not reported
Contact Telephone 5: Not reported
Contact Telephone 6: Not reported
Contact Email: Mike.kovalick@oldcastleprecast.com

Contact ID: Not reported
Year: 2011
Facility Id: 3987164
Contact Type: Tier II Secondary 24 Hour Contact
Contact Name: Gene Marks
Contact Title: Not reported
Contact Phone: 352-303-7823
Contact 24Hr Phone: Not reported
Contact Telephone 2: Not reported
Contact Telephone 3: Not reported
Contact Telephone 4: Not reported
Contact Telephone 5: Not reported
Contact Telephone 6: Not reported
Contact Email: gene.marks@oldcastleprecast.com

Contact ID: Not reported
Year: 2011
Facility Id: 3987164
Contact Type: Tier II Secondary Contact
Contact Name: Gene Marks
Contact Title: Not reported
Contact Phone: 407-855-7580
Contact 24Hr Phone: Not reported
Contact Telephone 2: Not reported
Contact Telephone 3: Not reported
Contact Telephone 4: Not reported
Contact Telephone 5: Not reported
Contact Telephone 6: Not reported
Contact Email: gene.marks@oldcastleprecast.com

Name: OLDCASTLE PRECAST - ORLANDO
Address: 690 WEST TAFT VINELAND
City,State,Zip: ORLANDO, FL 32824

Year: 2010
Facility Id: Not reported
Active Date: Not reported
Inactive Date: Not reported

Map ID
Direction
Distance
Elevation

MAP FINDINGS

Site

Database(s)

EDR ID Number
EPA ID Number

OLDCASTLE PRECAST - ORLANDO (Continued)

S107721604

Sale Pending: Not reported
Original Date: Not reported
PLOT Source: Not reported
Latitude: 28.4206
Longitude: -81.39
LEPC District: Not reported
Counties: Not reported
SERC: Not reported
Program Level: Not reported
PRIME: Not reported
SIC Code: Not reported
SIC Code 2: Not reported
NAICS Code: Not reported
Last Modified Date: Not reported
First Submit Date: Not reported
Data Submitted By: Not reported
Company Name: Not reported
Comments: Not reported

Chemical Code: 68131748
Chemical Name: FLY ASH [COAL ASH]
Chemical State: SOLID
Location Name: Entire Facility
Container Code: H
Pressure Code: 1
Temperature Code: 4
Average Quantity: 50000
Maximum Quantity: 50000
Days On Site: 365

Name: OLDCASTLE PRECAST - ORLANDO
Address: 690 WEST TAFT VINELAND
City,State,Zip: ORLANDO, FL 32824

Year: 2010
Facility Id: Not reported
Active Date: Not reported
Inactive Date: Not reported
Sale Pending: Not reported
Original Date: Not reported
PLOT Source: Not reported
Latitude: 28.4206
Longitude: -81.39
LEPC District: Not reported
Counties: Not reported
SERC: Not reported
Program Level: Not reported
PRIME: Not reported
SIC Code: Not reported
SIC Code 2: Not reported
NAICS Code: Not reported
Last Modified Date: Not reported
First Submit Date: Not reported
Data Submitted By: Not reported
Company Name: Not reported
Comments: Not reported

Map ID
Direction
Distance
Elevation

MAP FINDINGS

Site

Database(s)

EDR ID Number
EPA ID Number

OLDCASTLE PRECAST - ORLANDO (Continued)

S107721604

Chemical Code: 65997151
Chemical Name: PORTLAND CEMENT
Chemical State: SOLID
Location Name: Entire Facility
Container Code: H
Pressure Code: 1
Temperature Code: 4
Average Quantity: 130000
Maximum Quantity: 130000
Days On Site: 365

Name: OLDCASTLE PRECAST - ORLANDO
Address: 690 WEST TAFT VINELAND
City,State,Zip: ORLANDO, FL 32824

Year: 2010
Facility Id: Not reported
Active Date: Not reported
Inactive Date: Not reported
Sale Pending: Not reported
Original Date: Not reported
PLOT Source: Not reported
Latitude: 28.4206
Longitude: -81.39
LEPC District: Not reported
Counties: Not reported
SERC: Not reported
Program Level: Not reported
PRIME: Not reported
SIC Code: Not reported
SIC Code 2: Not reported
NAICS Code: Not reported
Last Modified Date: Not reported
First Submit Date: Not reported
Data Submitted By: Not reported
Company Name: Not reported
Comments: Not reported

Chemical Code: 14808607
Chemical Name: QUARTZ
Chemical State: SOLID
Location Name: Entire Facility
Container Code: H
Pressure Code: 1
Temperature Code: 4
Average Quantity: 1000000
Maximum Quantity: 1000000
Days On Site: 365

[Click this hyperlink](#) while viewing on your computer to access 3 additional FL_TIER2: record(s) in the EDR Site Report.

MAP FINDINGS

Map ID
Direction
Distance
Elevation

Site

Database(s)

EDR ID Number
EPA ID Number

CI517 **OLDCASTLE PRECAST INC.**
East **690 W. TAFT - VINELAND RD.**
< 1/8 **ORLANDO, FL 32824**
0.104 mi.
550 ft. **Site 4 of 8 in cluster CI**

ECHO **1007649469**
N/A

Actual: **ECHO:**
90 ft. **Envid:** 1007649469
Focus Map: **Registry ID:** 110020060976
6 **DFR URL:** <http://echo.epa.gov/detailed-facility-report?fid=110020060976>

CI518 **OLDCASTLE PRECAST- ORLANDO**
East **690 WEST TAFT VINELAND**
< 1/8 **ORLANDO, FL 32824**
0.104 mi.
550 ft. **Site 5 of 8 in cluster CI**

FL TIER 2 **S120697385**
N/A

Actual: **TIER 2:**
90 ft. **Name:** OLDCASTLE PRECAST- ORLANDO
Focus Map: **Address:** 690 WEST TAFT VINELAND
6 **City,State,Zip:** ORLANDO, FL 32824

Year: 2016
Facility Id: 5863080
Active Date: Not reported
Inactive Date: Not reported
Sale Pending: Not reported
Original Date: Not reported
PLOT Source: Not reported
Latitude: Not reported
Longitude: Not reported
LEPC District: Not reported
Counties: Not reported
SERC: Not reported
Program Level: Not reported
PRIME: Not reported
SIC Code: Not reported
SIC Code 2: Not reported
NAICS Code: 327390
Last Modified Date: 02/28/2017
First Submit Date: 02/28/2017
Data Submitted By: Jennifer Dominick
Company Name: Oldcastle Precast Incorporated
Comments: Not reported

Contact:
Contact ID: Not reported
Year: 2016
Facility Id: 5863080
Contact Type: Emergency Contact
Contact Name: John Schwartz
Contact Title: Not reported
Contact Phone: 407-375-4340
Contact 24Hr Phone: Not reported
Contact Telephone 2: 407-375-4340
Contact Telephone 3: 404-623-4647
Contact Telephone 4: 404-623-4647
Contact Telephone 5: 239-910-2937
Contact Telephone 6: 239-910-2937
Contact Email: john.schwartz@oldcastle.com

Map ID
Direction
Distance
Elevation

MAP FINDINGS

Site

Database(s)

EDR ID Number
EPA ID Number

CI519 **OLDCASTLE PRECAST INC**
East **690 W TAFT VINELAND RD**
< 1/8 **ORLANDO, FL 32824**
0.104 mi.
550 ft. **Site 6 of 8 in cluster CI**

TRIS **1018161907**
32824LDCST69WTA

Actual: TRIS:
90 ft.

Focus Map: [Click this hyperlink](#) while viewing on your computer to access
6 1 additional US_TRIS: record(s) in the EDR Site Report.

CI520 **SLOAN CONSTRUCTION CO INC**
East **690 TAFT VINELAND ROAD**
< 1/8 **ORLANDO, FL 32824**
0.104 mi.
550 ft. **Site 7 of 8 in cluster CI**

RCRA NonGen / NLR **1000699485**
FINDS **FLD981019938**
ECHO

Actual: RCRA NonGen / NLR:
90 ft. Date form received by agency: 09/26/2005

Focus Map: Facility name: SLOAN CONSTRUCTION CO INC
6 Facility address: 690 TAFT VINELAND ROAD
ORLANDO, FL 32824
EPA ID: FLD981019938
Mailing address: PO BOX 2008
GREENVILLE, SC 29602-2008
Contact: P F HAIGLER
Contact address: PO BOX 2008
GREENVILLE, SC 29602-2008
Contact country: US
Contact telephone: 305-855-0861
Contact email: Not reported
EPA Region: 04
Classification: Non-Generator
Description: Handler: Non-Generators do not presently generate hazardous waste

Owner/Operator Summary:
Owner/operator name: P HAIGLER
Owner/operator address: PO BOX 2008
GREENVILLE, SC 29602
Owner/operator country: US
Owner/operator telephone: Not reported
Owner/operator email: Not reported
Owner/operator fax: Not reported
Owner/operator extension: Not reported
Legal status: Private
Owner/Operator Type: Owner
Owner/Op start date: 10/18/1996
Owner/Op end date: Not reported

Owner/operator name: HAIGLER P
Owner/operator address: PO BOX 2008
GREENVILLE, SC 29602
Owner/operator country: US
Owner/operator telephone: Not reported
Owner/operator email: Not reported

Map ID
Direction
Distance
Elevation

MAP FINDINGS

Site

Database(s)

EDR ID Number
EPA ID Number

SLOAN CONSTRUCTION CO INC (Continued)

1000699485

Owner/operator fax: Not reported
Owner/operator extension: Not reported
Legal status: Private
Owner/Operator Type: Owner
Owner/Op start date: 10/18/1996
Owner/Op end date: Not reported

Handler Activities Summary:

U.S. importer of hazardous waste: No
Mixed waste (haz. and radioactive): No
Recycler of hazardous waste: No
Transporter of hazardous waste: No
Treater, storer or disposer of HW: No
Underground injection activity: No
On-site burner exemption: No
Furnace exemption: No
Used oil fuel burner: No
Used oil processor: No
User oil refiner: No
Used oil fuel marketer to burner: No
Used oil Specification marketer: No
Used oil transfer facility: No
Used oil transporter: No

Historical Generators:

Date form received by agency: 05/16/1989
Site name: SLOAN CONSTRUCTION CO INC
Classification: Not a generator, verified

Violation Status: No violations found

FINDS:

Registry ID: 110008333302

Environmental Interest/Information System

RCRAInfo is a national information system that supports the Resource Conservation and Recovery Act (RCRA) program through the tracking of events and activities related to facilities that generate, transport, and treat, store, or dispose of hazardous waste. RCRAInfo allows RCRA program staff to track the notification, permit, compliance, and corrective action activities required under RCRA.

[Click this hyperlink](#) while viewing on your computer to access additional FINDS: detail in the EDR Site Report.

ECHO:

Envid: 1000699485
Registry ID: 110008333302
DFR URL: <http://echo.epa.gov/detailed-facility-report?fid=110008333302>

Map ID
Direction
Distance
Elevation

MAP FINDINGS

Site

Database(s)
EDR ID Number
EPA ID Number

CI521 OLDCASTLE PRECAST-ORLANDO
East 690 W TAFT VINELAND RD
< 1/8 ORLANDO, FL 32824
0.104 mi.
550 ft. Site 8 of 8 in cluster CI

FL AIRS S107032232
FL NPDES N/A

Actual:
90 ft.
Focus Map:
6

AIRS:
Name: OLDCASTLE PRECAST-ORLANDO
Address: 690 W TAFT VINELAND RD
City,State,Zip: ORLANDO, FL 32824
Facility ID: 951232
Facility Status: A
Office: CDOR
Category: POINT
Owner Name: Oldcastle Precast Inc
SIC Code: Stone, Clay, Glass And Concrete Products
Title V: N
Contact Name: John Schwartz
Contact Address: 726 W. Taft Vineland Road
Contact Address 2: Not reported
Contact City: Orlando
Issue Date: 09/03/2016
Contact Zip Code: 32824
Contact Zip4: Not reported
Contact Phone: 407-375-4340
Contact EMail: john.schwartz@oldcastle.com
Permit Number: 0951232006AG
Expiration Date: 09/03/2021
UTM Zone: 17
UTM North: 3143.85
UTM East: 462.19
Latitude Direction: 28
Latitude Minute: 25
Latitude Second: 13.8
Longitude Direction: 81
Longitude Minute: 23
Longitude Second: 9.96

WASTEWATER:
Facility ID: FLA440451
Facility Type: Industrial Wastewater
Status: Active - Existing, permitted facility/site for which effluent, reclaimed water or wastewater residual discharge into the environment and/or monitoring is taking place.
District Office: CD
NPDES Permitted Site: No
Environmental Interest: Industrial Wastewater Program
Owner Type: Private
Permit Capacity: Not reported
Party Name: Robert Guptill, Plant Manager
Company Name: Oldcastle Precast
RP Address: 690 W Taft Vineland Rd
RP Address 2: Not reported
RP City,Stat,Zip: Orlando FL 32824-8007
Telephone: 4079263789
Email: Robert.Guptill@oldcastle.com
Issue Date: 06/27/2014
Effective Date: 10/14/2014
Expiration Date: 10/13/2019

Map ID
Direction
Distance
Elevation

MAP FINDINGS

Site

Database(s)

EDR ID Number
EPA ID Number

OLDCASTLE PRECAST-ORLANDO (Continued)

S107032232

DOC Description: Wastewater Permit
Latitude Degrees: Not reported
Latitude Minutes: Not reported
Latitude Seconds: Not reported
Longitude Degrees: Not reported
Longitude Minutes: Not reported
Longitude Seconds: Not reported
Treatment: A Close Loop Recycle System
Decode For Fstatus: Active

Facility ID: FLR05F760
Facility Type: Multi-Sector Stormwater GP
Status: Active - Existing, permitted facility/site for which effluent, reclaimed water or wastewater residual discharge into the environment and/or monitoring is taking place.

District Office: TLST
NPDES Permitted Site: Not reported
Environmental Interest: Not reported
Owner Type: Private
Permit Capacity: Not reported
Party Name: Bob Perry, PMTE
Company Name: Oldcastle Precast Inc
RP Address: 726 W Taft Vineland Rd
RP Address 2: Not reported
RP City,Stat,Zip: Orlando FL 32824-8009
Telephone: 4077471499
Email: bob.perry@oldcastle.com
Issue Date: 05/27/2018
Effective Date: 05/27/2018
Expiration Date: 05/26/2023
DOC Description: Generic Permit
Latitude Degrees: 28
Latitude Minutes: 25
Latitude Seconds: 14.28
Longitude Degrees: 81
Longitude Minutes: 23
Longitude Seconds: 13.70
Treatment: Not reported
Decode For Fstatus: Active

CJ522
SE
< 1/8
0.105 mi.
553 ft.

WALMART SPECIALTY PHARMACY #5315
9600 PARKSOUTH CT STE 120
ORLANDO, FL 32837
Site 1 of 7 in cluster CJ

FINDS 1015943153
ECHO N/A

Actual:
90 ft.

FINDS:

Focus Map:
5

Registry ID: 110054829762

Environmental Interest/Information System

RCRAInfo is a national information system that supports the Resource Conservation and Recovery Act (RCRA) program through the tracking of events and activities related to facilities that generate, transport, and treat, store, or dispose of hazardous waste. RCRAInfo allows RCRA program staff to track the notification, permit, compliance, and corrective action activities required under RCRA.

Map ID
Direction
Distance
Elevation

MAP FINDINGS

Site

Database(s)

EDR ID Number
EPA ID Number

WALMART SPECIALTY PHARMACY #5315 (Continued)

1015943153

[Click this hyperlink](#) while viewing on your computer to access additional FINDS: detail in the EDR Site Report.

ECHO:

Envid: 1015943153
Registry ID: 110054829762
DFR URL: <http://echo.epa.gov/detailed-facility-report?fid=110054829762>

CJ523
SE
< 1/8
0.105 mi.
553 ft.

MCKESSON CENTRAL FL
9600 PARKSOUTH CT
ORLANDO, FL 32837

FL Financial Assurance **S114018051**
N/A

Site 2 of 7 in cluster CJ

Actual:
90 ft.

FL Financial Assurance 3:

Focus Map:
5

Region: 3
Facility ID: 9813281
Facility Phone: 4167535834
Facility Status: OPEN
Facility Type: C
Type Description: Fuel user/Non-retail
DEP CO: C
Financial Responsibility: INSURANCE
Insurance Company: ACE
Effective Date: 11/06/2012
Expire Date: 11/06/2013
Owner ID: 68357
Owner Name: MCKESSON CORP
Owner Address: 9600 PARKSOUTH CT
Owner Address2: ATTN:STORAGE TANK REGIS
Owner City,St,Zip: ORLANDO, FL 32837
Contact: AARON WOLFE
Resp Party Phone: 4078266993

Region: 3
Facility ID: 9813281
Facility Phone: 4167535834
Facility Status: OPEN
Facility Type: C
Type Description: Fuel user/Non-retail
DEP CO: C
Financial Responsibility: INSURANCE
Insurance Company: ILLINOIS UNION
Effective Date: 12/31/2013
Expire Date: 12/31/2014
Owner ID: 68357
Owner Name: MCKESSON CORP
Owner Address: 9600 PARKSOUTH CT
Owner Address2: ATTN:STORAGE TANK REGIS
Owner City,St,Zip: ORLANDO, FL 32837
Contact: AARON WOLFE
Resp Party Phone: 4078266993

Region: 3
Facility ID: 9813281
Facility Phone: 4167535834

Map ID
Direction
Distance
Elevation

MAP FINDINGS

Site

Database(s)

EDR ID Number
EPA ID Number

MCKESSON CENTRAL FL (Continued)

S114018051

Facility Status: OPEN
Facility Type: C
Type Description: Fuel user/Non-retail
DEP CO: C
Financial Responsibility: INSURANCE
Insurance Company: ILLINOIS UNION
Effective Date: 12/31/2014
Expire Date: 12/31/2015
Owner ID: 68357
Owner Name: MCKESSON CORP
Owner Address: 9600 PARKSOUTH CT
Owner Address2: ATTN:STORAGE TANK REGIS
Owner City,St,Zip: ORLANDO, FL 32837
Contact: AARON WOLFE
Resp Party Phone: 4078266993

Region: 3
Facility ID: 9813281
Facility Phone: 4167535834
Facility Status: OPEN
Facility Type: C
Type Description: Fuel user/Non-retail
DEP CO: C
Financial Responsibility: INSURANCE
Insurance Company: ILLINOIS UNION
Effective Date: 12/31/2015
Expire Date: 12/31/2016
Owner ID: 68357
Owner Name: MCKESSON CORP
Owner Address: 9600 PARKSOUTH CT
Owner Address2: ATTN:STORAGE TANK REGIS
Owner City,St,Zip: ORLANDO, FL 32837
Contact: AARON WOLFE
Resp Party Phone: 4078266993

CJ524
SE
< 1/8
0.105 mi.
553 ft.

WAL-MART SPECIALTY PHARMACY #5315
9600 PARKSOUTH COURT, SUITE 100
ORLANDO, FL 32837
Site 3 of 7 in cluster CJ

FL TIER 2 **S115596892**
N/A

Actual:
90 ft.
Focus Map:
5

TIER 2:
Name: WAL-MART SPECIALTY PHARMACY #5315
Address: 9600 PARKSOUTH COURT, SUITE 100
City,State,Zip: ORLANDO, FL 32837-6424

Year: 2012
Facility Id: 4048283
Active Date: Not reported
Inactive Date: Not reported
Sale Pending: Not reported
Original Date: Not reported
PLOT Source: Not reported
Latitude: 28.427999
Longitude: -81.414807
LEPC District: Not reported
Counties: Not reported
SERC: Not reported

Map ID
Direction
Distance
Elevation

MAP FINDINGS

Site

Database(s)

EDR ID Number
EPA ID Number

WAL-MART SPECIALTY PHARMACY #5315 (Continued)

S115596892

Program Level: Not reported
PRIME: Not reported
SIC Code: 5399
SIC Code 2: Not reported
NAICS Code: 45291
Last Modified Date: 02/07/2013
First Submit Date: 02/07/2013
Data Submitted By: John Nash, Tier II Consultant
Company Name: Wal-Mart Stores East, LP
Comments: Not reported

Contact:

Contact ID: Not reported
Year: 2012
Facility Id: 4048283
Contact Type: Owner / Operator
Contact Name: Wal-Mart Stores East, LP.
Contact Title: Not reported
Contact Phone: 479-204-3911
Contact 24Hr Phone: Not reported
Contact Telephone 2: 479-204-3517
Contact Telephone 3: Not reported
Contact Telephone 4: Not reported
Contact Telephone 5: Not reported
Contact Telephone 6: Not reported
Contact Email: justin.p.wilson@wal-mart.com

Contact ID: Not reported
Year: 2012
Facility Id: 4048283
Contact Type: Regulatory Point of Contact
Contact Name: Justin Wilson
Contact Title: Not reported
Contact Phone: 479-204-3517
Contact 24Hr Phone: Not reported
Contact Telephone 2: Not reported
Contact Telephone 3: Not reported
Contact Telephone 4: Not reported
Contact Telephone 5: Not reported
Contact Telephone 6: Not reported
Contact Email: justin.p.wilson@wal-mart.com

Contact ID: Not reported
Year: 2012
Facility Id: 4048283
Contact Type: Emergency Contact
Contact Name: Jennifer Emsden
Contact Title: Not reported
Contact Phone: 479-204-3911
Contact 24Hr Phone: Not reported
Contact Telephone 2: 407-826-6952
Contact Telephone 3: Not reported
Contact Telephone 4: Not reported
Contact Telephone 5: Not reported
Contact Telephone 6: Not reported
Contact Email: justin.p.wilson@wal-mart.com

Contact ID: Not reported

Map ID
Direction
Distance
Elevation

MAP FINDINGS

Site

Database(s)

EDR ID Number
EPA ID Number

WAL-MART SPECIALTY PHARMACY #5315 (Continued)

S115596892

Year: 2012
Facility Id: 4048283
Contact Type: Emergency Contact
Contact Name: Wal-Mart Alarm Central
Contact Title: Not reported
Contact Phone: 800-530-9924
Contact 24Hr Phone: Not reported
Contact Telephone 2: 479-204-3911
Contact Telephone 3: Not reported
Contact Telephone 4: Not reported
Contact Telephone 5: Not reported
Contact Telephone 6: Not reported
Contact Email: justin.p.wilson@wal-mart.com

CJ525
SE
< 1/8
0.105 mi.
553 ft.

WALMART CENTRAL FILL #5997
9600 PARKSOUTH CT STE 100
ORLANDO, FL 32837

FINDS 1015906853
N/A

Site 4 of 7 in cluster CJ

Actual:
90 ft.

FINDS:

Focus Map:
5

Registry ID: 110046392131

Environmental Interest/Information System

RCRAInfo is a national information system that supports the Resource Conservation and Recovery Act (RCRA) program through the tracking of events and activities related to facilities that generate, transport, and treat, store, or dispose of hazardous waste. RCRAInfo allows RCRA program staff to track the notification, permit, compliance, and corrective action activities required under RCRA.

[Click this hyperlink](#) while viewing on your computer to access additional FINDS: detail in the EDR Site Report.

CJ526
SE
< 1/8
0.105 mi.
553 ft.

WALMART SPECIALTY PHARMACY #5315
9600 PARKSOUTH CT STE 120
ORLANDO, FL 32837

RCRA NonGen / NLR 1014951940
FLR000192807

Site 5 of 7 in cluster CJ

Actual:
90 ft.

RCRA NonGen / NLR:

Date form received by agency: 11/21/2012

Focus Map:
5

Facility name: WALMART SPECIALTY PHARMACY #5315

Facility address: 9600 PARKSOUTH CT STE 120
ORLANDO, FL 32837-6424

EPA ID: FLR000192807

Contact: REBECCA HAYNIE

Contact address: PO BOX 8041
BENTONVILLE, AR 72712-0000

Contact country: US

Contact telephone: 850-245-8707

Map ID
Direction
Distance
Elevation

MAP FINDINGS

Site

Database(s)

EDR ID Number
EPA ID Number

WALMART SPECIALTY PHARMACY #5315 (Continued)

1014951940

Contact email: REBECCA.HAYNIE@WALMART.COM
EPA Region: 04
Classification: Non-Generator
Description: Handler: Non-Generators do not presently generate hazardous waste

Owner/Operator Summary:

Owner/operator name: WALMART STORES EAST LP
Owner/operator address: PO BOX 8041
BENTONVILLE, AR 72712

Owner/operator country: US
Owner/operator telephone: 479-204-0402
Owner/operator email: Not reported
Owner/operator fax: Not reported
Owner/operator extension: Not reported
Legal status: Private
Owner/Operator Type: Operator
Owner/Op start date: 07/09/2012
Owner/Op end date: Not reported

Owner/operator name: WALMART STORES EAST LP
Owner/operator address: PO BOX 8041
BENTONVILLE, AR 72712

Owner/operator country: US
Owner/operator telephone: 479-204-0402
Owner/operator email: Not reported
Owner/operator fax: Not reported
Owner/operator extension: Not reported
Legal status: Private
Owner/Operator Type: Owner
Owner/Op start date: 07/09/2012
Owner/Op end date: Not reported

Handler Activities Summary:

U.S. importer of hazardous waste: No
Mixed waste (haz. and radioactive): No
Recycler of hazardous waste: No
Transporter of hazardous waste: No
Treater, storer or disposer of HW: No
Underground injection activity: No
On-site burner exemption: No
Furnace exemption: No
Used oil fuel burner: No
Used oil processor: No
User oil refiner: No
Used oil fuel marketer to burner: No
Used oil Specification marketer: No
Used oil transfer facility: No
Used oil transporter: No

Historical Generators:

Date form received by agency: 06/12/2012
Site name: WALMART SPECIALTY PHARMACY #5315
Classification: Conditionally Exempt Small Quantity Generator

Hazardous Waste Summary:

Map ID
Direction
Distance
Elevation

MAP FINDINGS

Site

Database(s)

EDR ID Number
EPA ID Number

WALMART SPECIALTY PHARMACY #5315 (Continued)

1014951940

- . Waste code: D001
 - . Waste name: IGNITABLE WASTE

 - . Waste code: D007
 - . Waste name: CHROMIUM

 - . Waste code: D010
 - . Waste name: SELENIUM

 - . Waste code: D024
 - . Waste name: M-CRESOL

 - . Waste code: U010
 - . Waste name: AZIRINO [2',3':3,4]PYRROLO[1,2-A]INDOLE-4,7-DIONE, 6-AMINO-8-[[[(AMINOCARBONYL)OXY]METHYL]-1,1A,2,8,8A,8B-HEXAHYDRO-8A-MET HOXY-5-METHYL-, [1AS-(1AALPHA, 8BETA, 8AALPHA, 8BALPHA)]]- (OR) MITOMYCIN C

 - . Waste code: U035
 - . Waste name: BENZENEBUTANOIC ACID, 4-[BIS(2-CHLOROETHYL)AMINO]- (OR) CHLORAMBUCIL

 - . Waste code: U058
 - . Waste name: 2H-1,3,2-OXAZAPHOSPHORIN-2-AMINE, N,N-BIS(2-CHLOROETHYL)TETRAHYDRO-, 2-OXIDE (OR) CYCLOPHOSPHAMIDE

 - . Waste code: U089
 - . Waste name: DIETHYLSTILBESTEROL (OR) PHENOL, 4,4'-(1,2-DIETHYL-1,2-ETHENEDIYL)BIS, (E)-

 - . Waste code: U150
 - . Waste name: L-PHENYLALANINE, 4-[BIS(2-CHLOROETHYL)AMINO]- (OR) MELPHALAN
- Violation Status: No violations found

**CJ527
SE
< 1/8
0.105 mi.
553 ft.**

**MCKESSON CENTRAL FL
9600 PARKSOUTH CT
ORLANDO, FL 32837
Site 6 of 7 in cluster CJ**

**FL AST A100364409
N/A**

**Actual:
90 ft.**

AST:

**Focus Map:
5**

Name: MCKESSON CENTRAL FL
Address: 9600 PARKSOUTH CT
Facility ID: 9813281
Facility Status: OPEN
Type Description: Fuel user/Non-retail
Facility Phone: 3213328749
DEP Contractor Own: P
Region: STATE
Positioning Method: Not reported
Lat/Long (dms): Not reported

Owner:

Owner Id: 68357
Owner Name: MCKESSON CORP
Owner Address: 9600 PARKSOUTH CT
Owner Address 2: ATTN:STORAGE TANK REGIS
Owner City,St,Zip: ORLANDO, FL 32837

Map ID
Direction
Distance
Elevation

MAP FINDINGS

Site

Database(s)

EDR ID Number
EPA ID Number

MCKESSON CENTRAL FL (Continued)

A100364409

Owner Contact: AARON WOLFE
Owner Phone: 4078266993

Tank Id: 1
Status: In service
Status Date: 7/1/2012
Install Date: 7/1/2012
Substance: Diesel-emergen generator
Content Description: Emerg Generator Diesel
Gallons: 1900
Tank Location: ABOVEGROUND

Construction:

Tank Id: 1
Construction Category: Primary Construction
Construction Description: Steel

Tank Id: 1
Construction Category: Secondary Containment
Construction Description: Double wall

Tank Id: 1
Construction Category: Overfill/Spill
Construction Description: Spill containment bucket

Tank Id: 1
Construction Category: Overfill/Spill
Construction Description: Level gauges/alarms

Monitoring:

Tank ID: 1
Monitoring Description: Monitor dbl wall tank space

Tank ID: 1
Monitoring Description: Visual inspection of ASTs

Tank ID: 1
Monitoring Description: Monitor tank bottom space

Tank ID: 1
Monitoring Description: External piping monitoring

Tank ID: 1
Monitoring Description: Continuous electronic sensing

Piping:

Tank ID: 1
Piping Category: Corrosion Protection
Piping Description: External protective coating

Tank ID: 1
Piping Category: Miscellaneous Attributes
Piping Description: Abv, no soil contact

Tank ID: 1
Piping Category: Primary Construction

Map ID
Direction
Distance
Elevation

MAP FINDINGS

Site

Database(s)

EDR ID Number
EPA ID Number

MCKESSON CENTRAL FL (Continued)

A100364409

Piping Description: Steel/galvanized metal

[Click here for Florida Oculus:](#)

CJ528
SE
< 1/8
0.105 mi.
553 ft.

WALMART CENTRAL FILL #5997
9600 PARKSOUTH CT STE 100
ORLANDO, FL 32837

RCRA-SQG 1014951939
ECHO FLR000192799

Site 7 of 7 in cluster CJ

Actual:
90 ft.

RCRA-SQG:

Date form received by agency: 11/25/2015

Focus Map:
5

Facility name: WALMART CENTRAL FILL #5997
Facility address: 9600 PARKSOUTH CT STE 100

ORLANDO, FL 32837-6424

EPA ID: FLR000192799

Contact: REBECCA HAYNIE

Contact address: PO BOX 8041

BENTONVILLE, AR 72712-0000

Contact country: US

Contact telephone: 850-245-8707

Contact email: REBECCA.HAYNIE@WALMART.COM

EPA Region: 04

Classification: Small Small Quantity Generator

Description: Handler: generates more than 100 and less than 1000 kg of hazardous waste during any calendar month and accumulates less than 6000 kg of hazardous waste at any time; or generates 100 kg or less of hazardous waste during any calendar month, and accumulates more than 1000 kg of hazardous waste at any time

Owner/Operator Summary:

Owner/operator name: WALMART STORES EAST LP

Owner/operator address: PO BOX 8041
BENTONVILLE, AR 72712

Owner/operator country: US

Owner/operator telephone: 479-204-8545

Owner/operator email: Not reported

Owner/operator fax: Not reported

Owner/operator extension: Not reported

Legal status: Private

Owner/Operator Type: Operator

Owner/Op start date: 07/09/2012

Owner/Op end date: Not reported

Owner/operator name: WALMART STORES EAST LP

Owner/operator address: PO BOX 8041
BENTONVILLE, AR 72712

Owner/operator country: US

Owner/operator telephone: 479-204-8545

Owner/operator email: Not reported

Owner/operator fax: Not reported

Owner/operator extension: Not reported

Legal status: Private

Owner/Operator Type: Owner

Owner/Op start date: 07/03/2012

Owner/Op end date: Not reported

Map ID
Direction
Distance
Elevation

MAP FINDINGS

Site

Database(s)

EDR ID Number
EPA ID Number

WALMART CENTRAL FILL #5997 (Continued)

1014951939

Handler Activities Summary:

U.S. importer of hazardous waste: No
Mixed waste (haz. and radioactive): No
Recycler of hazardous waste: No
Transporter of hazardous waste: No
Treater, storer or disposer of HW: No
Underground injection activity: No
On-site burner exemption: No
Furnace exemption: No
Used oil fuel burner: No
Used oil processor: No
User oil refiner: No
Used oil fuel marketer to burner: No
Used oil Specification marketer: No
Used oil transfer facility: No
Used oil transporter: No

Historical Generators:

Date form received by agency: 09/03/2014
Site name: WALMART MAIL ORDER PHARMACY #5997
Classification: Conditionally Exempt Small Quantity Generator

Date form received by agency: 11/21/2012
Site name: WALMART CENTRAL FILL #5997
Classification: Conditionally Exempt Small Quantity Generator

Date form received by agency: 06/12/2012
Site name: WALMART CENTRAL FILL #5997
Classification: Conditionally Exempt Small Quantity Generator

Hazardous Waste Summary:

. Waste code: D001
. Waste name: IGNITABLE WASTE

. Waste code: D002
. Waste name: CORROSIVE WASTE

. Waste code: D005
. Waste name: BARIUM

. Waste code: D007
. Waste name: CHROMIUM

. Waste code: D009
. Waste name: MERCURY

. Waste code: D010
. Waste name: SELENIUM

. Waste code: D011
. Waste name: SILVER

. Waste code: D016
. Waste name: 2,4-D (2,4-DICHLOROPHENOXYACETIC ACID)

Map ID
Direction
Distance
Elevation

MAP FINDINGS

Site

Database(s)

EDR ID Number
EPA ID Number

WALMART CENTRAL FILL #5997 (Continued)

1014951939

. Waste code: D018
. Waste name: BENZENE

. Waste code: D022
. Waste name: CHLOROFORM

. Waste code: D024
. Waste name: M-CRESOL

. Waste code: D026
. Waste name: CRESOL

. Waste code: D035
. Waste name: METHYL ETHYL KETONE

. Waste code: D039
. Waste name: TETRACHLOROETHYLENE

. Waste code: P001
. Waste name: 2H-1-BENZOPYRAN-2-ONE, 4-HYDROXY-3-(3-OXO-1-PHENYLBUTYL)-, & SALTS, WHEN PRESENT AT CONCENTRATIONS GREATER THAN 0.3% (OR) WARFARIN, & SALTS, WHEN PRESENT AT CONCENTRATIONS GREATER THAN 0.3%

. Waste code: P075
. Waste name: NICOTINE, & SALTS (OR) PYRIDINE, 3-(1-METHYL-2-PYRROLIDINYL)-(S)-, & SALTS

. Waste code: U010
. Waste name: AZIRINO [2',3':3,4]PYRROLO[1,2-A]INDOLE-4,7-DIONE, 6-AMINO-8-[[[(AMINOCARBONYL)OXY]METHYL]-1,1A,2,8,8A,8B-HEXAHYDRO-8A-METHOXY-5-METHYL-, [1AS-(1AALPHA, 8BETA, 8AALPHA, 8BALPHA)]]- (OR) MITOMYCIN C

. Waste code: U034
. Waste name: ACETALDEHYDE, TRICHLORO- (OR) CHLORAL

. Waste code: U035
. Waste name: BENZENE BUTANOIC ACID, 4-[BIS(2-CHLOROETHYL)AMINO]- (OR) CHLORAMBUCIL

. Waste code: U058
. Waste name: 2H-1,3,2-OXAZAPHOSPHORIN-2-AMINE, N,N-BIS(2-CHLOROETHYL)TETRAHYDRO-, 2-OXIDE (OR) CYCLOPHOSPHAMIDE

. Waste code: U089
. Waste name: DIETHYLSTILBESTEROL (OR) PHENOL, 4,4'-(1,2-DIETHYL-1,2-ETHENEDIYL)BIS, (E)-

. Waste code: U122
. Waste name: FORMALDEHYDE

. Waste code: U129
. Waste name: CYCLOHEXANE, 1,2,3,4,5,6-HEXACHLORO-, (1ALPHA, 2ALPHA, 3BETA, 4ALPHA, 5ALPHA, 6BETA)- (OR) LINDANE

. Waste code: U132
. Waste name: HEXACHLOROPHENE (OR) PHENOL, 2,2'-METHYLENEBIS[3,4,6-TRICHLORO-

Map ID
Direction
Distance
Elevation

MAP FINDINGS

Site

Database(s)

EDR ID Number
EPA ID Number

WALMART CENTRAL FILL #5997 (Continued)

1014951939

- . Waste code: U150
- . Waste name: L-PHENYLALANINE, 4-[BIS(2-CHLOROETHYL)AMINO]- (OR) MELPHALAN

- . Waste code: U182
- . Waste name: 1,3,5-TRIOXANE, 2,4,6-TRIMETHYL- (OR) PARALDEHYDE

- . Waste code: U188
- . Waste name: PHENOL

- . Waste code: U200
- . Waste name: RESERPINE (OR) YOHIMBAN-16-CARBOXYLIC ACID, 11,17-DIMETHOXY-18-[(3,4,5-TRIMETHOXYBENZOYL)OXY]-, METHYL ESTER, (3BETA, 16BETA, 17ALPHA, 18BETA, 20ALPHA)-

- . Waste code: U205
- . Waste name: SELENIUM SULFIDE (OR) SELENIUM SULFIDE SES2 (R,T)

- . Waste code: U210
- . Waste name: ETHENE, TETRACHLORO- (OR) TETRACHLOROETHYLENE

Violation Status: No violations found

ECHO:

Envid: 1014951939
Registry ID: 110046392131
DFR URL: <http://echo.epa.gov/detailed-facility-report?fid=110046392131>

CK529
SSE
< 1/8
0.105 mi.
557 ft.

CVS ORLANDO FL DISTRIBUTION LLC
1091 GILLS DR
ORLANDO, FL 32824
Site 1 of 5 in cluster CK

RCRA-CESQG **1019899952**
FINDS **FLT160086831**
ECHO

Actual:
95 ft.
Focus Map:
5

RCRA-CESQG:
Date form received by agency: 11/29/2016
Facility name: CVS ORLANDO FL DISTRIBUTION LLC
Facility address: 1091 GILLS DR
ORLANDO, FL 32824-8030
EPA ID: FLT160086831
Mailing address: 1 CVS DR
MAIL CODE 2340
WOONSOCKET, RI 02895-0000
Contact: NATHANIEL LAPIDES
Contact address: 1 CVS DR MAIL CODE 2340
WOONSOCKET, RI 02895-0000
Contact country: US
Contact telephone: 401-770-8439
Contact email: NATHANIEL.LAPIDES@CVSHEALTH.COM
EPA Region: 04
Classification: Conditionally Exempt Small Quantity Generator
Description: Handler: generates 100 kg or less of hazardous waste per calendar month, and accumulates 1000 kg or less of hazardous waste at any time; or generates 1 kg or less of acutely hazardous waste per calendar month, and accumulates at any time: 1 kg or less of acutely hazardous waste; or 100 kg or less of any residue or contaminated soil, waste or other debris resulting from the cleanup of a spill, into or on any land or water, of acutely hazardous waste; or generates 100 kg or less of any residue or contaminated soil, waste or other debris resulting

Map ID
Direction
Distance
Elevation

MAP FINDINGS

Site

Database(s)

EDR ID Number
EPA ID Number

CVS ORLANDO FL DISTRIBUTION LLC (Continued)

1019899952

from the cleanup of a spill, into or on any land or water, of acutely hazardous waste during any calendar month, and accumulates at any time: 1 kg or less of acutely hazardous waste; or 100 kg or less of any residue or contaminated soil, waste or other debris resulting from the cleanup of a spill, into or on any land or water, of acutely hazardous waste

Handler Activities Summary:

U.S. importer of hazardous waste: No
Mixed waste (haz. and radioactive): No
Recycler of hazardous waste: No
Transporter of hazardous waste: No
Treater, storer or disposer of HW: No
Underground injection activity: No
On-site burner exemption: No
Furnace exemption: No
Used oil fuel burner: No
Used oil processor: No
User oil refiner: No
Used oil fuel marketer to burner: No
Used oil Specification marketer: No
Used oil transfer facility: No
Used oil transporter: No

Violation Status: No violations found

FINDS:

Registry ID: 110070119770

Environmental Interest/Information System

RCRAInfo is a national information system that supports the Resource Conservation and Recovery Act (RCRA) program through the tracking of events and activities related to facilities that generate, transport, and treat, store, or dispose of hazardous waste. RCRAInfo allows RCRA program staff to track the notification, permit, compliance, and corrective action activities required under RCRA.

[Click this hyperlink](#) while viewing on your computer to access additional FINDS: detail in the EDR Site Report.

ECHO:

Envid: 1019899952
Registry ID: 110070119770
DFR URL: <http://echo.epa.gov/detailed-facility-report?fid=110070119770>

CL530 TECH PACKAGING
ESE 2501 INVESTORS ROW
< 1/8 ORLANDO, FL 32837
0.106 mi.
558 ft. Site 1 of 2 in cluster CL

FINDS 1024384329
N/A

Actual: FINDS:
85 ft.
Focus Map: Registry ID: 110070289080
4

Map ID
Direction
Distance
Elevation

MAP FINDINGS

Site

Database(s)

EDR ID Number
EPA ID Number

TECH PACKAGING (Continued)

1024384329

Environmental Interest/Information System
OSHA ESTABLISHMENT

[Click this hyperlink](#) while viewing on your computer to access additional FINDS: detail in the EDR Site Report.

CL531
ESE
< 1/8
0.106 mi.
558 ft.

DUSOBOX CORPORATION
2501 INVESTORS ROW SUITE 500
ORLANDO, FL 32837

FINDS 1024396737
N/A

Site 2 of 2 in cluster CL

Actual:
85 ft.

FINDS:

Focus Map:
4

Registry ID: 110070310040

Environmental Interest/Information System
OSHA ESTABLISHMENT

[Click this hyperlink](#) while viewing on your computer to access additional FINDS: detail in the EDR Site Report.

CK532
SSE
< 1/8
0.109 mi.
574 ft.

FULLER OBRIEN PAINTS
1075 GILLS DR BLDG E600 #
ORLANDO, FL 32824

RCRA NonGen / NLR 1000858862
FINDS FL0000023366
ECHO

Site 2 of 5 in cluster CK

Actual:
95 ft.

RCRA NonGen / NLR:

Focus Map:
5

Date form received by agency: 11/16/2016
Facility name: FULLER OBRIEN PAINTS
Facility address: 1075 GILLS DR BLDG E600 #
ORLANDO, FL 32824-8075

EPA ID: FL0000023366
Mailing address: 1075 GILLS DR
ORLANDO, FL 32824-8073

Contact: PATRICIA HOULE
Contact address: 1075 GILLS DR STE 600 E
ORLANDO, FL 32824-8073

Contact country: US
Contact telephone: 415-871-3106
Contact email: Not reported

EPA Region: 04
Classification: Non-Generator

Description: Handler: Non-Generators do not presently generate hazardous waste

Owner/Operator Summary:

Owner/operator name: PATRICIA HOULE
Owner/operator address: 1075 GILLS DR BLDG E # 600
ORLANDO, FL 32824

Owner/operator country: US
Owner/operator telephone: Not reported
Owner/operator email: Not reported
Owner/operator fax: Not reported

Map ID
Direction
Distance
Elevation

MAP FINDINGS

Site

Database(s)

EDR ID Number
EPA ID Number

FULLER OBRIEN PAINTS (Continued)

1000858862

Owner/operator extension: Not reported
Legal status: Private
Owner/Operator Type: Owner
Owner/Op start date: 01/16/1998
Owner/Op end date: Not reported

Handler Activities Summary:

U.S. importer of hazardous waste: No
Mixed waste (haz. and radioactive): No
Recycler of hazardous waste: No
Transporter of hazardous waste: No
Treater, storer or disposer of HW: No
Underground injection activity: No
On-site burner exemption: No
Furnace exemption: No
Used oil fuel burner: No
Used oil processor: No
User oil refiner: No
Used oil fuel marketer to burner: No
Used oil Specification marketer: No
Used oil transfer facility: No
Used oil transporter: No

Historical Generators:

Date form received by agency: 10/25/1993
Site name: FULLER OBRIEN PAINTS
Classification: Small Quantity Generator

Hazardous Waste Summary:

. Waste code: D001
. Waste name: IGNITABLE WASTE

. Waste code: D035
. Waste name: METHYL ETHYL KETONE

. Waste code: F003
. Waste name: THE FOLLOWING SPENT NONHALOGENATED SOLVENTS: XYLENE, ACETONE, ETHYL ACETATE, ETHYL BENZENE, ETHYL ETHER, METHYL ISOBUTYL KETONE, N-BUTYL ALCOHOL, CYCLOHEXANONE, AND METHANOL; ALL SPENT SOLVENT MIXTURES/BLENDS CONTAINING, BEFORE USE, ONLY THE ABOVE SPENT NONHALOGENATED SOLVENTS; AND ALL SPENT SOLVENT MIXTURES/BLENDS CONTAINING, BEFORE USE, ONE OR MORE OF THE ABOVE NONHALOGENATED SOLVENTS, AND A TOTAL OF TEN PERCENT OR MORE (BY VOLUME) OF ONE OR MORE OF THOSE SOLVENTS LISTED IN F001, F002, F004, AND F005; AND STILL BOTTOMS FROM THE RECOVERY OF THESE SPENT SOLVENTS AND SPENT SOLVENT MIXTURES.

. Waste code: F005
. Waste name: THE FOLLOWING SPENT NONHALOGENATED SOLVENTS: TOLUENE, METHYL ETHYL KETONE, CARBON DISULFIDE, ISOBUTANOL, PYRIDINE, BENZENE, 2-ETHOXYETHANOL, AND 2-NITROPROPANE; ALL SPENT SOLVENT MIXTURES/BLENDS CONTAINING, BEFORE USE, A TOTAL OF TEN PERCENT OR MORE (BY VOLUME) OF ONE OR MORE OF THE ABOVE NONHALOGENATED SOLVENTS OR THOSE SOLVENTS LISTED IN F001, F002, OR F004; AND STILL BOTTOMS FROM THE RECOVERY OF THESE SPENT SOLVENTS AND SPENT SOLVENT MIXTURES.

Map ID
Direction
Distance
Elevation

MAP FINDINGS

Site

Database(s)

EDR ID Number
EPA ID Number

FULLER OBRIEN PAINTS (Continued)

1000858862

Violation Status: No violations found

FINDS:

Registry ID: 110002515644

Environmental Interest/Information System

RCRAInfo is a national information system that supports the Resource Conservation and Recovery Act (RCRA) program through the tracking of events and activities related to facilities that generate, transport, and treat, store, or dispose of hazardous waste. RCRAInfo allows RCRA program staff to track the notification, permit, compliance, and corrective action activities required under RCRA.

Florida Environmental System Today Application (FIESTA) Data Maintenance (FDM) system maintains entity, environmental interest and affiliation data for the State of Florida.

[Click this hyperlink](#) while viewing on your computer to access additional FINDS: detail in the EDR Site Report.

ECHO:

Envid: 1000858862
Registry ID: 110002515644
DFR URL: <http://echo.epa.gov/detailed-facility-report?fid=110002515644>

CM533
East
< 1/8
0.110 mi.
583 ft.

PIPER CASEPRO
603 W LANDSTREET RD
ORLANDO, FL 32824

Site 1 of 2 in cluster CM

RCRA NonGen / NLR **1000152093**
FINDS **FLD982091597**
ECHO

Actual:
94 ft.

Focus Map:
6

RCRA NonGen / NLR:
Date form received by agency: 08/30/2005
Facility name: PIPER CASEPRO
Facility address: 603 W LANDSTREET RD
ORLANDO, FL 32824-7856
EPA ID: FLD982091597
Mailing address: W LANDSTREET RD
ORLANDO, FL 32824-7856
Contact: BRYAN REEVE
Contact address: W LANDSTREET RD
ORLANDO, FL 32824-7856
Contact country: US
Contact telephone: 407-438-0764
Contact email: Not reported
EPA Region: 04
Classification: Non-Generator
Description: Handler: Non-Generators do not presently generate hazardous waste

Owner/Operator Summary:

Owner/operator name: BRYAN REEVE
Owner/operator address: 603 W LANDSTREET RD
ORLANDO, FL 32824
Owner/operator country: US
Owner/operator telephone: Not reported

Map ID
Direction
Distance
Elevation

MAP FINDINGS

Site

Database(s)

EDR ID Number
EPA ID Number

PIPER CASEPRO (Continued)

1000152093

Owner/operator email: Not reported
Owner/operator fax: Not reported
Owner/operator extension: Not reported
Legal status: Private
Owner/Operator Type: Owner
Owner/Op start date: 10/18/1996
Owner/Op end date: Not reported

Handler Activities Summary:

U.S. importer of hazardous waste: No
Mixed waste (haz. and radioactive): No
Recycler of hazardous waste: No
Transporter of hazardous waste: No
Treater, storer or disposer of HW: No
Underground injection activity: No
On-site burner exemption: No
Furnace exemption: No
Used oil fuel burner: No
Used oil processor: No
User oil refiner: No
Used oil fuel marketer to burner: No
Used oil Specification marketer: No
Used oil transfer facility: No
Used oil transporter: No

Historical Generators:

Date form received by agency: 04/28/1992
Site name: PIPER CASEPRO
Classification: Small Quantity Generator

Violation Status: No violations found

FINDS:

Registry ID: 110002558740

Environmental Interest/Information System

RCRAInfo is a national information system that supports the Resource Conservation and Recovery Act (RCRA) program through the tracking of events and activities related to facilities that generate, transport, and treat, store, or dispose of hazardous waste. RCRAInfo allows RCRA program staff to track the notification, permit, compliance, and corrective action activities required under RCRA.

Florida Environmental System Today Application (FIESTA) Data Maintenance (FDM) system maintains entity, environmental interest and affiliation data for the State of Florida.

[Click this hyperlink](#) while viewing on your computer to access additional FINDS: detail in the EDR Site Report.

ECHO:

Envid: 1000152093
Registry ID: 110002558740
DFR URL: <http://echo.epa.gov/detailed-facility-report?fid=110002558740>

MAP FINDINGS

Map ID Direction Distance Elevation		Database(s)	EDR ID Number EPA ID Number
--	--	-------------	--------------------------------

534 NW < 1/8 0.113 mi. 595 ft.	SOUTHRIDGE - BUILDING 8, 9, 10, 11 & 12 2456 2354 2302 2252 2513 COMMERCE PARK DR ORLANDO, FL 32819	FINDS	1011427877 N/A
--	--	-------	-------------------

Actual: 90 ft. **FINDS:**

Focus Map: 4

Registry ID: 110035531582

Environmental Interest/Information System
Florida Environmental System Today Application (FIESTA) Data Maintenance (FDM) system maintains entity, environmental interest and affiliation data for the State of Florida.

[Click this hyperlink](#) while viewing on your computer to access additional FINDS: detail in the EDR Site Report.

535 SE < 1/8 0.119 mi. 626 ft.	SPEARS MANUFACTURING COMPANY 9563 PARKSOUTH COURT ORLANDO, FL 32837	FINDS	1024378528 N/A
--	--	-------	-------------------

Actual: 90 ft. **FINDS:**

Focus Map: 5

Registry ID: 110070282144

Environmental Interest/Information System
OSHA ESTABLISHMENT

[Click this hyperlink](#) while viewing on your computer to access additional FINDS: detail in the EDR Site Report.

CE536 WSW < 1/8 0.120 mi. 631 ft.	WALGREENS MAIL SERVICE 8337 S PARK CIRCLE ORLANDO, FL 32819 Site 3 of 6 in cluster CE	FL AST	A100308120 N/A
---	---	--------	-------------------

Actual: 90 ft. **AST:**

Focus Map: 4

Name: WALGREENS MAIL SERVICE
Address: 8337 S PARK CIRCLE
Facility ID: 9809442
Facility Status: OPEN
Type Description: Fuel user/Non-retail
Facility Phone: 4073451722
DEP Contractor Own: P
Region: STATE
Positioning Method: Not reported
Lat/Long (dms): Not reported

Owner:
Owner Id: 61545
Owner Name: WALGREENS MAIL SERVICE
Owner Address: 8337 S PARK CIRCLE

Map ID
Direction
Distance
Elevation

MAP FINDINGS

Site

Database(s)

EDR ID Number
EPA ID Number

WALGREENS MAIL SERVICE (Continued)

A100308120

Owner Address 2: ATTN: SCOTT ALVERSON
Owner City,St,Zip: ORLANDO, FL 32819
Owner Contact: SCOTT ALVERSON
Owner Phone: 4073451722

Tank Id: 1
Status: In service
Status Date: 8/1/2004
Install Date: 8/1/2004
Substance: Diesel-emergen generator
Content Description: Emerg Generator Diesel
Gallons: 4000
Tank Location: ABOVEGROUND

Construction:

Tank Id: 1
Construction Category: Primary Construction
Construction Description: Steel

Tank Id: 1
Construction Category: Overfill/Spill
Construction Description: Flow shut-Off

Tank Id: 1
Construction Category: Overfill/Spill
Construction Description: Level gauges/alarms

Tank Id: 1
Construction Category: Secondary Containment
Construction Description: Double wall

Monitoring:

Tank ID: 1
Monitoring Description: Site Suitability Plan

Tank ID: 1
Monitoring Description: Monitor dbl wall tank space

Tank ID: 1
Monitoring Description: Automatic tank gauging - USTs

Tank ID: 1
Monitoring Description: Monitor dbl wall pipe space

Tank ID: 1
Monitoring Description: Continuous electronic sensing

Piping:

Tank ID: 1
Piping Category: Secondary Containment
Piping Description: Internal pipe/internal sump riser

[Click here for Florida Oculus:](#)

Map ID
Direction
Distance
Elevation

MAP FINDINGS

Site

Database(s)

EDR ID Number
EPA ID Number

CE537 **WALGREENS MAIL SERVICE**
WSW **8337 S PARK CIRCLE**
< 1/8 **ORLANDO, FL 32819**
0.120 mi.
631 ft. **Site 4 of 6 in cluster CE**

FL Financial Assurance **S108640450**
N/A

Actual:
90 ft.

FL Financial Assurance 3:

Focus Map:
4

Region: 3
Facility ID: 9809442
Facility Phone: 4073451722
Facility Status: OPEN
Facility Type: C
Type Description: Fuel user/Non-retail
DEP CO: P
Financial Responsibility: SELF-INSURANCE - LETTER FROM CHIEF FINANCIAL OFFIC
Insurance Company: Not reported
Effective Date: 02/25/2013
Expire Date: 02/25/2014
Owner ID: 61545
Owner Name: WALGREENS MAIL SERVICE
Owner Address: 8337 S PARK CIRCLE
Owner Address2: ATTN: SCOTT ALVERSON
Owner City,St,Zip: ORLANDO, FL 32819
Contact: SCOTT ALVERSON
Resp Party Phone: 4073451722

Region: 3
Facility ID: 9809442
Facility Phone: 4073451722
Facility Status: OPEN
Facility Type: C
Type Description: Fuel user/Non-retail
DEP CO: P
Financial Responsibility: SELF-INSURANCE - LETTER FROM CHIEF FINANCIAL OFFIC
Insurance Company: Not reported
Effective Date: 06/01/2015
Expire Date: 06/01/2016
Owner ID: 61545
Owner Name: WALGREENS MAIL SERVICE
Owner Address: 8337 S PARK CIRCLE
Owner Address2: ATTN: SCOTT ALVERSON
Owner City,St,Zip: ORLANDO, FL 32819
Contact: SCOTT ALVERSON
Resp Party Phone: 4073451722

Region: 3
Facility ID: 9809442
Facility Phone: 4073451722
Facility Status: OPEN
Facility Type: C
Type Description: Fuel user/Non-retail
DEP CO: P
Financial Responsibility: SELF-INSURANCE - LETTER FROM CHIEF FINANCIAL OFFIC
Insurance Company: Not reported
Effective Date: 11/03/2008
Expire Date: 11/03/2009
Owner ID: 61545
Owner Name: WALGREENS MAIL SERVICE
Owner Address: 8337 S PARK CIRCLE

Map ID
Direction
Distance
Elevation

MAP FINDINGS

Site

Database(s)

EDR ID Number
EPA ID Number

WALGREENS MAIL SERVICE (Continued)

S108640450

Owner Address2: ATTN: SCOTT ALVERSON
Owner City,St,Zip: ORLANDO, FL 32819
Contact: SCOTT ALVERSON
Resp Party Phone: 4073451722

Region: 3
Facility ID: 9809442
Facility Phone: 4073451722
Facility Status: OPEN
Facility Type: C
Type Description: Fuel user/Non-retail
DEP CO: P
Financial Responsibility: SELF-INSURANCE - LETTER FROM CHIEF FINANCIAL OFFIC
Insurance Company: Not reported
Effective Date: 11/03/2010
Expire Date: 11/03/2011
Owner ID: 61545
Owner Name: WALGREENS MAIL SERVICE
Owner Address: 8337 S PARK CIRCLE
Owner Address2: ATTN: SCOTT ALVERSON
Owner City,St,Zip: ORLANDO, FL 32819
Contact: SCOTT ALVERSON
Resp Party Phone: 4073451722

Region: 3
Facility ID: 9809442
Facility Phone: 4073451722
Facility Status: OPEN
Facility Type: C
Type Description: Fuel user/Non-retail
DEP CO: P
Financial Responsibility: SELF-INSURANCE - LETTER FROM CHIEF FINANCIAL OFFIC
Insurance Company: Not reported
Effective Date: 12/22/2011
Expire Date: 12/22/2012
Owner ID: 61545
Owner Name: WALGREENS MAIL SERVICE
Owner Address: 8337 S PARK CIRCLE
Owner Address2: ATTN: SCOTT ALVERSON
Owner City,St,Zip: ORLANDO, FL 32819
Contact: SCOTT ALVERSON
Resp Party Phone: 4073451722

CE538
WSW
< 1/8
0.120 mi.
631 ft.

WALGREENS MAIL SERVICE #02445
8337 S PARK CIR BLDG 500
ORLANDO, FL 32819

Site 5 of 6 in cluster CE

RCRA-SQG 1004685550
FINDS FLR000062893
ECHO

Actual:
90 ft.

RCRA-SQG:

Focus Map:
4

Date form received by agency: 11/04/2013
Facility name: WALGREENS MAIL SERVICE #02445
Facility address: 8337 S PARK CIR BLDG 500
ORLANDO, FL 32819-9049
EPA ID: FLR000062893
Mailing address: S PARK CIR BLDG 500
ORLANDO, FL 32819-9049
Contact: BEN TERRY

WALGREENS MAIL SERVICE #02445 (Continued)

1004685550

Contact address: S PARK CIRCLE BLDG 500
ORLANDO, FL 32819
Contact country: US
Contact telephone: 407-345-7072
Contact email: BEN.TERRY@WALGREENS.COM
EPA Region: 04
Land type: Private
Classification: Small Small Quantity Generator
Description: Handler: generates more than 100 and less than 1000 kg of hazardous waste during any calendar month and accumulates less than 6000 kg of hazardous waste at any time; or generates 100 kg or less of hazardous waste during any calendar month, and accumulates more than 1000 kg of hazardous waste at any time

Owner/Operator Summary:

Owner/operator name: GRAN CENTRAL CORP
Owner/operator address: 1650 PRUDENTIAL DR STE 400
JACKSONVILLE, FL 32207
Owner/operator country: US
Owner/operator telephone: Not reported
Owner/operator email: Not reported
Owner/operator fax: Not reported
Owner/operator extension: Not reported
Legal status: Private
Owner/Operator Type: Owner
Owner/Op start date: 05/16/2002
Owner/Op end date: 05/17/2002

Owner/operator name: FLAGLER DEVELOPMENT CO
Owner/operator address: 8517 S PARK CIR STE 140
ORLANDO, FL 32819
Owner/operator country: US
Owner/operator telephone: Not reported
Owner/operator email: Not reported
Owner/operator fax: Not reported
Owner/operator extension: Not reported
Legal status: Private
Owner/Operator Type: Owner
Owner/Op start date: 05/16/2002
Owner/Op end date: 09/01/2004

Owner/operator name: WALGREEN CO
Owner/operator address: PO BOX 901
DEERFIELD, IL 60015
Owner/operator country: US
Owner/operator telephone: 847-527-4238
Owner/operator email: Not reported
Owner/operator fax: Not reported
Owner/operator extension: Not reported
Legal status: Private
Owner/Operator Type: Operator
Owner/Op start date: 09/01/2004
Owner/Op end date: Not reported

Owner/operator name: WALGREEN CO
Owner/operator address: 104 WILMOT RD MS 1420
DEERFIELD, IL 60015

Map ID
Direction
Distance
Elevation

MAP FINDINGS

Site

Database(s)

EDR ID Number
EPA ID Number

WALGREENS MAIL SERVICE #02445 (Continued)

1004685550

Owner/operator country: US
Owner/operator telephone: Not reported
Owner/operator email: Not reported
Owner/operator fax: Not reported
Owner/operator extension: Not reported
Legal status: Private
Owner/Operator Type: Owner
Owner/Op start date: 09/01/2004
Owner/Op end date: Not reported

Handler Activities Summary:

U.S. importer of hazardous waste: No
Mixed waste (haz. and radioactive): No
Recycler of hazardous waste: No
Transporter of hazardous waste: No
Treater, storer or disposer of HW: No
Underground injection activity: No
On-site burner exemption: No
Furnace exemption: No
Used oil fuel burner: No
Used oil processor: No
User oil refiner: No
Used oil fuel marketer to burner: No
Used oil Specification marketer: No
Used oil transfer facility: No
Used oil transporter: No

Historical Generators:

Date form received by agency: 03/22/2013
Site name: WALGREENS MAIL SERVICE #02445
Classification: Not a generator, verified

Date form received by agency: 02/06/2013
Site name: SCHWARTZ ELECTRO OPTICS INC
Classification: Not a generator, verified

Date form received by agency: 05/16/2002
Site name: SCHWARTZ ELECTRO OPTICS INC
Classification: Small Quantity Generator

Hazardous Waste Summary:

. Waste code: D001
. Waste name: IGNITABLE WASTE

. Waste code: D002
. Waste name: CORROSIVE WASTE

. Waste code: D006
. Waste name: CADMIUM

. Waste code: D008
. Waste name: LEAD

. Waste code: D009
. Waste name: MERCURY

Map ID
Direction
Distance
Elevation

MAP FINDINGS

Site

Database(s)

EDR ID Number
EPA ID Number

WALGREENS MAIL SERVICE #02445 (Continued)

1004685550

. Waste code: D035
. Waste name: METHYL ETHYL KETONE

Violation Status: No violations found

Evaluation Action Summary:

Evaluation date: 01/14/2000
Evaluation: COMPLIANCE EVALUATION INSPECTION ON-SITE
Area of violation: Not reported
Date achieved compliance: Not reported
Evaluation lead agency: State

FINDS:

Registry ID: 110005660409

Environmental Interest/Information System

RCRAInfo is a national information system that supports the Resource Conservation and Recovery Act (RCRA) program through the tracking of events and activities related to facilities that generate, transport, and treat, store, or dispose of hazardous waste. RCRAInfo allows RCRA program staff to track the notification, permit, compliance, and corrective action activities required under RCRA.

Florida Environmental System Today Application (FIESTA) Data Maintenance (FDM) system maintains entity, environmental interest and affiliation data for the State of Florida.

[Click this hyperlink](#) while viewing on your computer to access additional FINDS: detail in the EDR Site Report.

ECHO:

Envid: 1004685550
Registry ID: 110005660409
DFR URL: <http://echo.epa.gov/detailed-facility-report?fid=110005660409>

CE539
WSW
< 1/8
0.120 mi.
631 ft.

WALGREENS CENTRAL PHARMACY OPERATION
8337 SOUTH PARK CIRCLE
ORLANDO, FL 32819
Site 6 of 6 in cluster CE

FL TIER 2 **S116683959**
N/A

Actual:
90 ft.

TIER 2:

Name: WALGREENS CENTRAL PHARMACY OPERATION
Address: 8337 SOUTH PARK CIRCLE
City,State,Zip: ORLANDO, FL 32819

Focus Map:
4

Year: 2018
Facility Id: 6372735
Active Date: Not reported
Inactive Date: Not reported
Sale Pending: Not reported
Original Date: Not reported
PLOT Source: Not reported
Latitude: Not reported
Longitude: Not reported

Map ID
Direction
Distance
Elevation

MAP FINDINGS

Site

Database(s)

EDR ID Number
EPA ID Number

WALGREENS CENTRAL PHARMACY OPERATION (Continued)

S116683959

LEPC District: Not reported
Counties: Not reported
SERC: Not reported
Program Level: Not reported
PRIME: Not reported
SIC Code: Not reported
SIC Code 2: Not reported
NAICS Code: 493110
Last Modified Date: 01/24/2019
First Submit Date: 01/24/2019
Data Submitted By: John Koning, on behalf of Walgreen Co.
Company Name: Walgreens Central Pharmacy Operation
Comments: Not reported

Contact:

Contact ID: Not reported
Year: 2018
Facility Id: 6372735
Contact Type: Owner / Operator
Contact Name: Walgreen Co.
Contact Title: Not reported
Contact Phone: 847-914-2264
Contact 24Hr Phone: Not reported
Contact Telephone 2: 847-914-2264
Contact Telephone 3: Not reported
Contact Telephone 4: Not reported
Contact Telephone 5: Not reported
Contact Telephone 6: Not reported
Contact Email: michael.olsen@walgreens.com

Contact ID: Not reported
Year: 2018
Facility Id: 6372735
Contact Type: Owner / Operator
Contact Name: Walgreen Co.
Contact Title: Not reported
Contact Phone: 847-914-2264
Contact 24Hr Phone: Not reported
Contact Telephone 2: 847-914-2264
Contact Telephone 3: Not reported
Contact Telephone 4: Not reported
Contact Telephone 5: Not reported
Contact Telephone 6: Not reported
Contact Email: michael.olsen@walgreens.com

Contact ID: Not reported
Year: 2018
Facility Id: 6372735
Contact Type: Owner / Operator
Contact Name: Walgreen Co.
Contact Title: Not reported
Contact Phone: 847-914-2264
Contact 24Hr Phone: Not reported
Contact Telephone 2: 847-914-2264
Contact Telephone 3: Not reported
Contact Telephone 4: Not reported
Contact Telephone 5: Not reported
Contact Telephone 6: Not reported

Map ID
Direction
Distance
Elevation

MAP FINDINGS

Site

Database(s)

EDR ID Number
EPA ID Number

WALGREENS CENTRAL PHARMACY OPERATION (Continued)

S116683959

Contact Email: michael.olsen@walgreens.com

Name: WALGREENS CENTRAL PHARMACY OPERATION
Address: 8337 SOUTH PARK CIRCLE
City,State,Zip: ORLANDO, FL 32819

Year: 2016
Facility Id: 5842657
Active Date: Not reported
Inactive Date: Not reported
Sale Pending: Not reported
Original Date: Not reported
PLOT Source: Not reported
Latitude: Not reported
Longitude: Not reported
LEPC District: Not reported
Counties: Not reported
SERC: Not reported
Program Level: Not reported
PRIME: Not reported
SIC Code: 4225
SIC Code 2: Not reported
NAICS Code: 493110
Last Modified Date: 02/13/2017
First Submit Date: 02/13/2017
Data Submitted By: Karina Romero, On behalf of Walgreen Co.
Company Name: Walgreen Co.
Comments: Not reported

Contact:
Contact ID: Not reported
Year: 2016
Facility Id: 5842657
Contact Type: Emergency Contact
Contact Name: Ace Brown
Contact Title: Not reported
Contact Phone: 407-460-4279
Contact 24Hr Phone: Not reported
Contact Telephone 2: 407-541-4877
Contact Telephone 3: 800-451-8346
Contact Telephone 4: 760-602-8700x8400
Contact Telephone 5: 847-914-2264
Contact Telephone 6: 847-914-2264
Contact Email: regulatory@3ecompany.com

Name: WALGREENS CENTRAL PHARMACY OPERATION
Address: 8337 SOUTH PARK CIRCLE
City,State,Zip: ORLANDO, FL 32819

Year: 2015
Facility Id: 5382198
Active Date: Not reported
Inactive Date: Not reported
Sale Pending: Not reported

Map ID
Direction
Distance
Elevation

MAP FINDINGS

Site

Database(s)

EDR ID Number
EPA ID Number

WALGREENS CENTRAL PHARMACY OPERATION (Continued)

S116683959

Original Date: Not reported
PLOT Source: Not reported
Latitude: 28.442492
Longitude: -81.417899
LEPC District: Not reported
Counties: Not reported
SERC: Not reported
Program Level: Not reported
PRIME: Not reported
SIC Code: 4225
SIC Code 2: Not reported
NAICS Code: 493110
Last Modified Date: 01/26/2016
First Submit Date: 01/26/2016
Data Submitted By: Karina Romero, On behalf of Walgreen Co.
Company Name: Walgreen Co.
Comments: Not reported

Contact:

Contact ID: Not reported
Year: 2015
Facility Id: 5382198
Contact Type: Emergency Contact
Contact Name: Ace Brown
Contact Title: Not reported
Contact Phone: 407-460-4279
Contact 24Hr Phone: Not reported
Contact Telephone 2: 407-541-4877
Contact Telephone 3: 800-451-8346
Contact Telephone 4: 760-918-4025
Contact Telephone 5: 847-914-2264
Contact Telephone 6: 847-914-2264
Contact Email: regulatory@3ecompany.com

Name: WALGREENS CENTRAL PHARMACY OPERATION
Address: 8337 SOUTH PARK CIRCLE
City,State,Zip: ORLANDO, FL 32819

Year: 2014
Facility Id: 5012273
Active Date: Not reported
Inactive Date: Not reported
Sale Pending: Not reported
Original Date: Not reported
PLOT Source: Not reported
Latitude: 28.442492
Longitude: -81.417899
LEPC District: Not reported
Counties: Not reported
SERC: Not reported
Program Level: Not reported
PRIME: Not reported
SIC Code: 4225
SIC Code 2: Not reported
NAICS Code: 493110
Last Modified Date: 03/27/2015

Map ID
Direction
Distance
Elevation

MAP FINDINGS

Site

Database(s)

EDR ID Number
EPA ID Number

WALGREENS CENTRAL PHARMACY OPERATION (Continued)

S116683959

First Submit Date: 02/19/2015
Data Submitted By: Karina Romero, On behalf of Walgreen Co.
Company Name: Walgreen Co.
Comments: Not reported

Contact:

Contact ID: Not reported
Year: 2014
Facility Id: 5012273
Contact Type: Emergency Contact
Contact Name: Joel Domenitz
Contact Title: Not reported
Contact Phone: 407-883-8882
Contact 24Hr Phone: Not reported
Contact Telephone 2: 407-541-4872
Contact Telephone 3: Not reported
Contact Telephone 4: Not reported
Contact Telephone 5: Not reported
Contact Telephone 6: Not reported
Contact Email: regulatory@3ecompany.com

Name: WALGREENS CENTRAL PHARMACY OPERATION
Address: 8337 SOUTH PARK CIRCLE
City,State,Zip: ORLANDO, FL 32819

Year: 2013
Facility Id: 4564167
Active Date: Not reported
Inactive Date: Not reported
Sale Pending: Not reported
Original Date: Not reported
PLOT Source: Not reported
Latitude: 28.442492
Longitude: -81.417899
LEPC District: Not reported
Counties: Not reported
SERC: Not reported
Program Level: Not reported
PRIME: Not reported
SIC Code: 4225
SIC Code 2: Not reported
NAICS Code: 493110
Last Modified Date: 02/28/2014
First Submit Date: 02/28/2014
Data Submitted By: Karina Romero, On behalf of Walgreen Co.
Company Name: Walgreen Co.
Comments: Not reported

Contact:

Contact ID: Not reported
Year: 2013
Facility Id: 4564167
Contact Type: Emergency Contact
Contact Name: David Bright
Contact Title: Not reported
Contact Phone: 407-345-1700

Map ID
Direction
Distance
Elevation

MAP FINDINGS

Site

Database(s)

EDR ID Number
EPA ID Number

WALGREENS CENTRAL PHARMACY OPERATION (Continued)

S116683959

Contact 24Hr Phone: Not reported
Contact Telephone 2: 321-217-6239
Contact Telephone 3: 407-354-4510
Contact Telephone 4: Not reported
Contact Telephone 5: Not reported
Contact Telephone 6: Not reported
Contact Email: regulatory@3ecompany.com

CN540
ENE
< 1/8
0.121 mi.
637 ft.

UNIVERSAL ORLANDO EXCHANGE WHSE & OFFICES
8259 EXCHANGE DR
ORLANDO, FL 32809

FL SPILLS
FL Financial Assurance

S105191022
N/A

Site 1 of 3 in cluster CN

Actual:
94 ft.
Focus Map:
5

SPILLS:
OHMIT Incident Number: 10723
Incident Legacy: 01-11-3011Z
On-Scene Response: No
Criminal Indicator: No
Hurricane Indicator: No
Incident Date: 01/05/2001
Incident Status: Closed
Incident Report Date: Not reported

FL Financial Assurance 3:

Region: 3
Facility ID: 9812825
Facility Phone: 4073638311
Facility Status: OPEN
Facility Type: C
Type Description: Fuel user/Non-retail
DEP CO: P
Financial Responsibility: INSURANCE
Insurance Company: AMERICAN INTERNATIONAL SPECIALTY LINES
Effective Date: 01/28/2015
Expire Date: 01/28/2016
Owner ID: 60354
Owner Name: UNIVERSAL CITY DEVELOPMENT PARTNERS LTD
Owner Address: 1000 UNIVERSAL STUDIOS PLAZA
Owner Address2: Not reported
Owner City,St,Zip: ORLANDO, FL 32819
Contact: BARBARA DEWOODY
Resp Party Phone: 4073638311

Region: 3
Facility ID: 9812825
Facility Phone: 4073638311
Facility Status: OPEN
Facility Type: C
Type Description: Fuel user/Non-retail
DEP CO: P
Financial Responsibility: INSURANCE
Insurance Company: AMERICAN INTERNATIONAL SPECIALTY LINES
Effective Date: 01/28/2016

Map ID
Direction
Distance
Elevation

MAP FINDINGS

Site

Database(s)

EDR ID Number
EPA ID Number

UNIVERSAL ORLANDO EXCHANGE WHSE & OFFICES (Continued)

S105191022

Expire Date: 09/28/2016
Owner ID: 60354
Owner Name: UNIVERSAL CITY DEVELOPMENT PARTNERS LTD
Owner Address: 1000 UNIVERSAL STUDIOS PLAZA
Owner Address2: Not reported
Owner City,St,Zip: ORLANDO, FL 32819
Contact: BARBARA DEWOODY
Resp Party Phone: 4073638311

Region: 3
Facility ID: 9812825
Facility Phone: 4073638311
Facility Status: OPEN
Facility Type: C
Type Description: Fuel user/Non-retail
DEP CO: P
Financial Responsibility: INSURANCE
Insurance Company: CHARTIS SPECIALTY INSURANCE CO
Effective Date: 01/28/2011
Expire Date: 01/28/2012
Owner ID: 60354
Owner Name: UNIVERSAL CITY DEVELOPMENT PARTNERS LTD
Owner Address: 1000 UNIVERSAL STUDIOS PLAZA
Owner Address2: Not reported
Owner City,St,Zip: ORLANDO, FL 32819
Contact: BARBARA DEWOODY
Resp Party Phone: 4073638311

Region: 3
Facility ID: 9812825
Facility Phone: 4073638311
Facility Status: OPEN
Facility Type: C
Type Description: Fuel user/Non-retail
DEP CO: P
Financial Responsibility: INSURANCE
Insurance Company: CHARTIS SPECIALTY INSURANCE CO
Effective Date: 01/28/2012
Expire Date: 01/28/2014
Owner ID: 60354
Owner Name: UNIVERSAL CITY DEVELOPMENT PARTNERS LTD
Owner Address: 1000 UNIVERSAL STUDIOS PLAZA
Owner Address2: Not reported
Owner City,St,Zip: ORLANDO, FL 32819
Contact: BARBARA DEWOODY
Resp Party Phone: 4073638311

Region: 3
Facility ID: 9812825
Facility Phone: 4073638311
Facility Status: OPEN
Facility Type: C
Type Description: Fuel user/Non-retail
DEP CO: P
Financial Responsibility: INSURANCE
Insurance Company: COMMERCE & INDUSTRY INSURANCE CO
Effective Date: 09/01/2016

Map ID
Direction
Distance
Elevation

MAP FINDINGS

Site

Database(s)

EDR ID Number
EPA ID Number

UNIVERSAL ORLANDO EXCHANGE WHSE & OFFICES (Continued)

S105191022

Expire Date: 09/01/2017
Owner ID: 60354
Owner Name: UNIVERSAL CITY DEVELOPMENT PARTNERS LTD
Owner Address: 1000 UNIVERSAL STUDIOS PLAZA
Owner Address2: Not reported
Owner City,St,Zip: ORLANDO, FL 32819
Contact: BARBARA DEWOODY
Resp Party Phone: 4073638311

Region: 3
Facility ID: 9812825
Facility Phone: 4073638311
Facility Status: OPEN
Facility Type: C
Type Description: Fuel user/Non-retail
DEP CO: P
Financial Responsibility: INSURANCE
Insurance Company: COMMERCE & INDUSTRY INSURANCE CO
Effective Date: 09/01/2017
Expire Date: 09/01/2018
Owner ID: 60354
Owner Name: UNIVERSAL CITY DEVELOPMENT PARTNERS LTD
Owner Address: 1000 UNIVERSAL STUDIOS PLAZA
Owner Address2: Not reported
Owner City,St,Zip: ORLANDO, FL 32819
Contact: BARBARA DEWOODY
Resp Party Phone: 4073638311

CN541
ENE
< 1/8
0.121 mi.
637 ft.

ALFA ROMEO DIST OF N AMERICA
8259 EXCHANGE DR
ORLANDO, FL 32809
Site 2 of 3 in cluster CN

RCRA NonGen / NLR 1000368148
FINDS FLD981026560
ECHO

Actual:
94 ft.

Focus Map:
5

RCRA NonGen / NLR:
Date form received by agency: 09/30/2010
Facility name: ALFA ROMEO DIST OF N AMERICA
Facility address: 8259 EXCHANGE DR
ORLANDO, FL 32809-9114
EPA ID: FLD981026560
Mailing address: EXCHANGE DR
ORLANDO, FL 32809-9114
Contact: RUSSELL RULAND
Contact address: EXCHANGE DR
ORLANDO, FL 32809-9114
Contact country: US
Contact telephone: 407-856-5000
Contact email: Not reported
EPA Region: 04
Land type: Private
Classification: Non-Generator
Description: Handler: Non-Generators do not presently generate hazardous waste

Owner/Operator Summary:
Owner/operator name: RUSSELL RULAND
Owner/operator address: 8259 EXCHANGE DR
ORLANDO, FL 32809

Map ID
Direction
Distance
Elevation

MAP FINDINGS

Site

Database(s)

EDR ID Number
EPA ID Number

ALFA ROMEO DIST OF N AMERICA (Continued)

1000368148

Owner/operator country: US
Owner/operator telephone: Not reported
Owner/operator email: Not reported
Owner/operator fax: Not reported
Owner/operator extension: Not reported
Legal status: Private
Owner/Operator Type: Owner
Owner/Op start date: 10/18/1996
Owner/Op end date: Not reported

Owner/operator name: RULAND RUSSELL
Owner/operator address: 8259 EXCHANGE DR
ORLANDO, FL 32809

Owner/operator country: US
Owner/operator telephone: Not reported
Owner/operator email: Not reported
Owner/operator fax: Not reported
Owner/operator extension: Not reported
Legal status: Private
Owner/Operator Type: Owner
Owner/Op start date: 10/18/1996
Owner/Op end date: Not reported

Handler Activities Summary:

U.S. importer of hazardous waste: No
Mixed waste (haz. and radioactive): No
Recycler of hazardous waste: No
Transporter of hazardous waste: No
Treater, storer or disposer of HW: No
Underground injection activity: No
On-site burner exemption: No
Furnace exemption: No
Used oil fuel burner: No
Used oil processor: No
User oil refiner: No
Used oil fuel marketer to burner: No
Used oil Specification marketer: No
Used oil transfer facility: No
Used oil transporter: No

Historical Generators:

Date form received by agency: 02/23/1990
Site name: ALFA ROMEO DIST OF N AMERICA
Classification: Small Quantity Generator

Violation Status: No violations found

Evaluation Action Summary:

Evaluation date: 07/29/1986
Evaluation: COMPLIANCE EVALUATION INSPECTION ON-SITE
Area of violation: Not reported
Date achieved compliance: Not reported
Evaluation lead agency: State

FINDS:

Map ID
Direction
Distance
Elevation

MAP FINDINGS

Site

Database(s)

EDR ID Number
EPA ID Number

ALFA ROMEO DIST OF N AMERICA (Continued)

1000368148

Registry ID: 110002543999

Environmental Interest/Information System

RCRAInfo is a national information system that supports the Resource Conservation and Recovery Act (RCRA) program through the tracking of events and activities related to facilities that generate, transport, and treat, store, or dispose of hazardous waste. RCRAInfo allows RCRA program staff to track the notification, permit, compliance, and corrective action activities required under RCRA.

Florida Environmental System Today Application (FIESTA) Data Maintenance (FDM) system maintains entity, environmental interest and affiliation data for the State of Florida.

Click this hyperlink while viewing on your computer to access additional FINDS: detail in the EDR Site Report.

ECHO:

Envid: 1000368148
Registry ID: 110002543999
DFR URL: <http://echo.epa.gov/detailed-facility-report?fid=110002543999>

CN542
ENE
< 1/8
0.121 mi.
637 ft.

UNIVERSAL ORLANDO EXCHANGE WHSE & OFFICES
8259 EXCHANGE DR
ORLANDO, FL 32809
Site 3 of 3 in cluster CN

FL AST **A100358990**
N/A

Actual:
94 ft.

Focus Map:
5

AST:
Name: UNIVERSAL ORLANDO EXCHANGE WHSE & OFFICES
Address: 8259 EXCHANGE DR
Facility ID: 9812825
Facility Status: OPEN
Type Description: Fuel user/Non-retail
Facility Phone: 4073638311
DEP Contractor Own: P
Region: STATE
Positioning Method: Not reported
Lat/Long (dms): Not reported

Owner:

Owner Id: 60354
Owner Name: UNIVERSAL CITY DEVELOPMENT PARTNERS LTD
Owner Address: 1000 UNIVERSAL STUDIOS PLAZA
Owner Address 2: Not reported
Owner City,St,Zip: ORLANDO, FL 32819
Owner Contact: BARBARA DEWOODY
Owner Phone: 4073638311

Tank Id: 1
Status: In service
Status Date: 8/1/2011
Install Date: 8/1/2011
Substance: Diesel-emergen generator
Content Description: Emerg Generator Diesel
Gallons: 850

Map ID
Direction
Distance
Elevation

MAP FINDINGS

Site

Database(s)

EDR ID Number
EPA ID Number

UNIVERSAL ORLANDO EXCHANGE WHSE & OFFICES (Continued)

A100358990

Tank Location: ABOVEGROUND

Construction:

Tank Id: 1
Construction Category: Primary Construction
Construction Description: Steel

Tank Id: 1
Construction Category: Secondary Containment
Construction Description: Double wall

Tank Id: 1
Construction Category: Overfill/Spill
Construction Description: Spill containment bucket

Tank Id: 1
Construction Category: Overfill/Spill
Construction Description: Level gauges/alarms

Monitoring:

Tank ID: 1
Monitoring Description: Visual inspection of ASTs

Tank ID: 1
Monitoring Description: Monitor dbl wall tank space

Piping:

Tank ID: 1
Piping Category: Miscellaneous Attributes
Piping Description: Abv, no soil contact

Tank ID: 1
Piping Category: Primary Construction
Piping Description: Steel/galvanized metal

[Click here for Florida Oculus:](#)

CO543 **WIDEN BEACH LINE FROM TURNPIKE TO MCCOY RD**
East **2411 SAND LAKE RD**
< 1/8 **ORLANDO, FL 32809**

0.121 mi.

640 ft.

Site 1 of 4 in cluster CO

FINDS 1023637018
ECHO N/A

Actual:
99 ft.

FINDS:

Focus Map:
2

Registry ID: 110070045777

Environmental Interest/Information System

US National Pollutant Discharge Elimination System (NPDES) module of the Compliance Information System (ICIS) tracks surface water permits issued under the Clean Water Act. Under NPDES, all facilities that discharge pollutants from any point source into waters of the United States are required to obtain a permit. The permit will likely contain limits on what can be discharged, impose monitoring and reporting requirements, and include other provisions to ensure that the

Map ID
Direction
Distance
Elevation

MAP FINDINGS

Site

Database(s)

EDR ID Number
EPA ID Number

WIDEN BEACH LINE FROM TURNPIKE TO MCCOY RD (Continued)

1023637018

discharge does not adversely affect water quality.

[Click this hyperlink](#) while viewing on your computer to access additional FINDS: detail in the EDR Site Report.

ECHO:

Envid: 1023637018
Registry ID: 110070045777
DFR URL: <http://echo.epa.gov/detailed-facility-report?fid=110070045777>

CO544
East
< 1/8
0.121 mi.
640 ft.

WESTINGHOUSE ELECTRIC ORLANDO
2411 SAND LAKE RD
ORLANDO, FL 32809
Site 2 of 4 in cluster CO

RCRA NonGen / NLR
FINDS
ECHO

1000413178
FLD982110009

Actual:
99 ft.

RCRA NonGen / NLR:

Date form received by agency: 02/11/1991
Facility name: WESTINGHOUSE ELECTRIC ORLANDO
Facility address: 2411 SAND LAKE RD
ORLANDO, FL 32809-7641
EPA ID: FLD982110009
Mailing address: SAND LAKE RD
ORLANDO, FL 32809-7641
Contact: BILL GRANGER
Contact address: SAND LAKE RD
ORLANDO, FL 32809-7641
Contact country: US
Contact telephone: 305-859-3624
Contact email: Not reported
EPA Region: 04
Classification: Non-Generator
Description: Handler: Non-Generators do not presently generate hazardous waste

Focus Map:
2

Owner/Operator Summary:

Owner/operator name: GRANGER BILL
Owner/operator address: 2411 SAND LAKE RD
ORLANDO, FL 32809

Owner/operator country: US
Owner/operator telephone: Not reported
Owner/operator email: Not reported
Owner/operator fax: Not reported
Owner/operator extension: Not reported
Legal status: Private
Owner/Operator Type: Owner
Owner/Op start date: 10/18/1996
Owner/Op end date: Not reported

Owner/operator name: BILL GRANGER
Owner/operator address: 2411 SAND LAKE RD
ORLANDO, FL 32809

Owner/operator country: US
Owner/operator telephone: Not reported
Owner/operator email: Not reported
Owner/operator fax: Not reported
Owner/operator extension: Not reported

Map ID
Direction
Distance
Elevation

MAP FINDINGS

Site

Database(s)

EDR ID Number
EPA ID Number

WESTINGHOUSE ELECTRIC ORLANDO (Continued)

1000413178

Legal status: Private
Owner/Operator Type: Owner
Owner/Op start date: 10/18/1996
Owner/Op end date: Not reported

Handler Activities Summary:

U.S. importer of hazardous waste: No
Mixed waste (haz. and radioactive): No
Recycler of hazardous waste: No
Transporter of hazardous waste: No
Treater, storer or disposer of HW: No
Underground injection activity: No
On-site burner exemption: No
Furnace exemption: No
Used oil fuel burner: No
Used oil processor: No
User oil refiner: No
Used oil fuel marketer to burner: No
Used oil Specification marketer: No
Used oil transfer facility: No
Used oil transporter: No

Violation Status: No violations found

FINDS:

Registry ID: 110002562931

Environmental Interest/Information System

RCRAInfo is a national information system that supports the Resource Conservation and Recovery Act (RCRA) program through the tracking of events and activities related to facilities that generate, transport, and treat, store, or dispose of hazardous waste. RCRAInfo allows RCRA program staff to track the notification, permit, compliance, and corrective action activities required under RCRA.

Florida Environmental System Today Application (FIESTA) Data Maintenance (FDM) system maintains entity, environmental interest and affiliation data for the State of Florida.

[Click this hyperlink](#) while viewing on your computer to access additional FINDS: detail in the EDR Site Report.

ECHO:

Envid: 1000413178
Registry ID: 110002562931
DFR URL: <http://echo.epa.gov/detailed-facility-report?fid=110002562931>

Map ID
Direction
Distance
Elevation

MAP FINDINGS

Site

Database(s)

EDR ID Number
EPA ID Number

CO545 **WIDEN BEACH LINE FROM TURNPIKE TO MCCOY RD**
East **2411 SAND LAKE RD**
< 1/8 **ORLANDO, FL**
0.121 mi.
640 ft. **Site 3 of 4 in cluster CO**

FL NPDES **S120049460**
N/A

Actual: WASTEWATER:
99 ft. Facility ID: FLR10QU58
Focus Map: Facility Type: Construction Stormwater GP
2 Status: Active - Existing, permitted facility/site for which effluent,
reclaimed water or wastewater residual discharge into the environment
and/or monitoring is taking place.

District Office: TLST
NPDES Permitted Site: Not reported
Environmental Interest: Not reported
Owner Type: Unknown
Permit Capacity: Not reported
Party Name: Robert Mazanero, PMTE
Company Name: Astaldi Construction Corp
RP Address: 2411 W Sand Lake Rd
RP Address 2: Not reported
RP City,Stat,Zip: Orlando FL 32809
Telephone: 9545574472
Email: r.mazanero@astaldi.com
Issue Date: 02/12/2017
Effective Date: 02/12/2017
Expiration Date: 02/11/2022
DOC Description: Generic Permit
Latitude Degrees: 28
Latitude Minutes: 27
Latitude Seconds: 3.934
Longitude Degrees: 81
Longitude Minutes: 21
Longitude Seconds: 50.22
Treatment: Not reported
Decode For Fstatus: Active

CP546 **BEELINE CENTER**
South **TAFT VINELAND RD & JOHN YOUNG PARKWAY**
< 1/8 **ORLANDO, FL 32837**
0.122 mi.
642 ft. **Site 1 of 2 in cluster CP**

FINDS **1011432811**
ECHO **N/A**

Actual: FINDS:
79 ft.
Focus Map: Registry ID: 110035741454
7

Environmental Interest/Information System
US National Pollutant Discharge Elimination System (NPDES) module of the Compliance Information System (ICIS) tracks surface water permits issued under the Clean Water Act. Under NPDES, all facilities that discharge pollutants from any point source into waters of the United States are required to obtain a permit. The permit will likely contain limits on what can be discharged, impose monitoring and reporting requirements, and include other provisions to ensure that the discharge does not adversely affect water quality.

Florida Environmental System Today Application (FIESTA) Data Maintenance (FDM) system maintains entity, environmental interest and affiliation data for the State of Florida.

Map ID
Direction
Distance
Elevation

MAP FINDINGS

Site

Database(s)

EDR ID Number
EPA ID Number

BEELINE CENTER (Continued)

1011432811

[Click this hyperlink](#) while viewing on your computer to access additional FINDS: detail in the EDR Site Report.

ECHO:

Envid: 1011432811
Registry ID: 110035741454
DFR URL: <http://echo.epa.gov/detailed-facility-report?fid=110035741454>

**CQ547
NW
< 1/8
0.122 mi.
645 ft.**

**WILSONART INTERNATIONAL
1264 LA QUINTA DR STE 4B
ORLANDO, FL 32809**

RCRA NonGen / NLR

**1015741491
FLR000076711**

Site 1 of 108 in cluster CQ

**Actual:
94 ft.**

RCRA NonGen / NLR:

Date form received by agency: 05/23/2012

**Focus Map:
5**

Facility name: WILSONART INTERNATIONAL
Facility address: 1264 LA QUINTA DR STE 4B
ORLANDO, FL 32809-7703

EPA ID: FLR000076711
Mailing address: PO BOX 6110
TEMPLE, TX 76503-6110

Contact: MELISSA CLIFTON
Contact address: PO BOX 6110
TEMPLE, TX 76503-6110

Contact country: US
Contact telephone: 254-207-6701
Contact email: Not reported

EPA Region: 04
Classification: Non-Generator

Description: Handler: Non-Generators do not presently generate hazardous waste

Owner/Operator Summary:

Owner/operator name: MEYER DECORATIVE SURFACES INC
Owner/operator address: 11465 JOHNS CREEK PKWY STE 380
DULUTH, GA 30097

Owner/operator country: US
Owner/operator telephone: Not reported
Owner/operator email: Not reported
Owner/operator fax: Not reported
Owner/operator extension: Not reported

Legal status: Private
Owner/Operator Type: Owner
Owner/Op start date: 12/01/2002
Owner/Op end date: 11/26/2003

Owner/operator name: SECURITY CAPITAL INDUSTRIAL TRUST
Owner/operator address: PO BOX 6110
TEMPLE, TX 76503

Owner/operator country: US
Owner/operator telephone: Not reported
Owner/operator email: Not reported
Owner/operator fax: Not reported
Owner/operator extension: Not reported
Legal status: Private
Owner/Operator Type: Owner

Map ID
Direction
Distance
Elevation

MAP FINDINGS

Site

Database(s)

EDR ID Number
EPA ID Number

WILSONART INTERNATIONAL (Continued)

1015741491

Owner/Op start date: 11/26/2003
Owner/Op end date: Not reported

Handler Activities Summary:

U.S. importer of hazardous waste: No
Mixed waste (haz. and radioactive): No
Recycler of hazardous waste: No
Transporter of hazardous waste: No
Treater, storer or disposer of HW: No
Underground injection activity: No
On-site burner exemption: No
Furnace exemption: No
Used oil fuel burner: No
Used oil processor: No
Used oil refiner: No
Used oil fuel marketer to burner: No
Used oil Specification marketer: No
Used oil transfer facility: No
Used oil transporter: No

Historical Generators:

Date form received by agency: 05/16/2001
Site name: WILSONART INTERNATIONAL
Classification: Small Quantity Generator

Hazardous Waste Summary:

Waste code: D001
Waste name: IGNITABLE WASTE
Violation Status: No violations found

**CQ548
NW
< 1/8
0.122 mi.
645 ft.**

**VERIZON WIRELESS - NEW ORLANDO WAREHOUSE
1264 LAQUINTA DRIVE
ORLANDO, FL 32809
Site 2 of 108 in cluster CQ**

**FL TIER 2 S111751309
N/A**

**Actual:
94 ft.
Focus Map:
5**

TIER 2:
Name: VERIZON WIRELESS NEW ORLANDO WAREHOUSE (7809240)
Address: 1264 LAQUINTA DRIVE
City,State,Zip: ORLANDO, FL 32809
Year: 2018
Facility Id: 6374710
Active Date: Not reported
Inactive Date: Not reported
Sale Pending: Not reported
Original Date: Not reported
PLOT Source: Not reported
Latitude: Not reported
Longitude: Not reported
LEPC District: Not reported
Counties: Not reported
SERC: Not reported
Program Level: Not reported
PRIME: Not reported

Map ID
Direction
Distance
Elevation

MAP FINDINGS

Site

Database(s)

EDR ID Number
EPA ID Number

VERIZON WIRELESS - NEW ORLANDO WAREHOUSE (Continued)

S111751309

SIC Code: Not reported
SIC Code 2: Not reported
NAICS Code: 517312
Last Modified Date: 01/22/2019
First Submit Date: 01/22/2019
Data Submitted By: Susan Calderon, EPCRA Project Manager, EHS Department
Company Name: Verizon Wireless
Comments: Not reported

Contact:

Contact ID: Not reported
Year: 2018
Facility Id: 6374710
Contact Type: Owner / Operator
Contact Name: Susan Calderon
Contact Title: Not reported
Contact Phone: 800-852-2671
Contact 24Hr Phone: Not reported
Contact Telephone 2: 908-559-4600
Contact Telephone 3: Not reported
Contact Telephone 4: Not reported
Contact Telephone 5: Not reported
Contact Telephone 6: Not reported
Contact Email: Susan.Calderon@VerizonWireless.com

Contact ID: Not reported
Year: 2018
Facility Id: 6374710
Contact Type: Owner / Operator
Contact Name: Susan Calderon
Contact Title: Not reported
Contact Phone: 800-852-2671
Contact 24Hr Phone: Not reported
Contact Telephone 2: 908-559-4600
Contact Telephone 3: Not reported
Contact Telephone 4: Not reported
Contact Telephone 5: Not reported
Contact Telephone 6: Not reported
Contact Email: Susan.Calderon@VerizonWireless.com

Name: VERIZON WIRELESS NEW ORLANDO WAREHOUSE (7809240)
Address: 1264 LAQUINTA DRIVE
City,State,Zip: ORLANDO, FL 32809

Year: 2017
Facility Id: 6087100
Active Date: Not reported
Inactive Date: Not reported
Sale Pending: Not reported
Original Date: Not reported
PLOT Source: Not reported
Latitude: Not reported
Longitude: Not reported
LEPC District: Not reported
Counties: Not reported
SERC: Not reported

Map ID
Direction
Distance
Elevation

MAP FINDINGS

Site

Database(s)

EDR ID Number
EPA ID Number

VERIZON WIRELESS - NEW ORLANDO WAREHOUSE (Continued)

S111751309

Program Level: Not reported
PRIME: Not reported
SIC Code: 4812
SIC Code 2: Not reported
NAICS Code: 517312
Last Modified Date: 02/06/2018
First Submit Date: 02/06/2018
Data Submitted By: Jeffrey R. McCook, Manager, Engineering & Ops
Company Name: Verizon Wireless
Comments: Not reported

Contact:
Contact ID: Not reported
Year: 2017
Facility Id: 6087100
Contact Type: Emergency Contact
Contact Name: Jeffrey R. McCook
Contact Title: Not reported
Contact Phone: 800-386-9639
Contact 24Hr Phone: Not reported
Contact Telephone 2: 908-626-6229
Contact Telephone 3: 800-386-9639
Contact Telephone 4: 908-626-6230
Contact Telephone 5: 800-386-9639
Contact Telephone 6: 908-626-6230
Contact Email: Susan.Calderon@VerizonWireless.com

Name: VERIZON WIRELESS NEW ORLANDO WAREHOUSE (7809240)
Address: 1264 LAQUINTA DRIVE
City,State,Zip: ORLANDO, FL 32809

Year: 2016
Facility Id: 5832090
Active Date: Not reported
Inactive Date: Not reported
Sale Pending: Not reported
Original Date: Not reported
PLOT Source: Not reported
Latitude: Not reported
Longitude: Not reported
LEPC District: Not reported
Counties: Not reported
SERC: Not reported
Program Level: Not reported
PRIME: Not reported
SIC Code: 4812
SIC Code 2: Not reported
NAICS Code: 517210
Last Modified Date: 01/31/2017
First Submit Date: 01/31/2017
Data Submitted By: Jeffrey R. McCook, Manager, Engineering & Operations
Company Name: Verizon Wireless
Comments: Not reported

Contact:
Contact ID: Not reported

Map ID
Direction
Distance
Elevation

MAP FINDINGS

Site

Database(s)

EDR ID Number
EPA ID Number

VERIZON WIRELESS - NEW ORLANDO WAREHOUSE (Continued)

S111751309

Year: 2016
Facility Id: 5832090
Contact Type: Emergency Contact
Contact Name: Jeffrey R. McCook
Contact Title: Not reported
Contact Phone: 800-386-9639
Contact 24Hr Phone: Not reported
Contact Telephone 2: 908-626-6229
Contact Telephone 3: 800-386-9639
Contact Telephone 4: 908-626-6230
Contact Telephone 5: 800-386-9639
Contact Telephone 6: 908-626-6230
Contact Email: Susan.Calderon@VerizonWireless.com

Name: VERIZON WIRELESS NEW ORLANDO WAREHOUSE (7809240)
Address: 1264 LAQUINTA DRIVE
City,State,Zip: ORLANDO, FL 32809

Year: 2015
Facility Id: 5385079
Active Date: Not reported
Inactive Date: Not reported
Sale Pending: Not reported
Original Date: Not reported
PLOT Source: Not reported
Latitude: 28.439067
Longitude: -81.399906
LEPC District: Not reported
Counties: Not reported
SERC: Not reported
Program Level: Not reported
PRIME: Not reported
SIC Code: 4812
SIC Code 2: Not reported
NAICS Code: 517210
Last Modified Date: 02/04/2016
First Submit Date: 02/04/2016
Data Submitted By: Jeffrey R. McCook, Manager, Engineering & Operations
Company Name: Verizon Wireless
Comments: Not reported

Contact:
Contact ID: Not reported
Year: 2015
Facility Id: 5385079
Contact Type: Emergency Contact
Contact Name: Ramesh Toolsie
Contact Title: Not reported
Contact Phone: 800-852-2671
Contact 24Hr Phone: Not reported
Contact Telephone 2: 813-632-5910
Contact Telephone 3: 800-386-9639
Contact Telephone 4: 908-626-6230
Contact Telephone 5: 800-386-9639
Contact Telephone 6: 908-626-6229
Contact Email: Susan.Calderon@VerizonWireless.com

Map ID
Direction
Distance
Elevation

MAP FINDINGS

Site

Database(s)

EDR ID Number
EPA ID Number

VERIZON WIRELESS - NEW ORLANDO WAREHOUSE (Continued)

S111751309

Name: VERIZON WIRELESS NEW ORLANDO WAREHOUSE (7809240)
Address: 1264 LAQUINTA DRIVE
City,State,Zip: ORLANDO, FL 32809

Year: 2014
Facility Id: 4995784
Active Date: Not reported
Inactive Date: Not reported
Sale Pending: Not reported
Original Date: Not reported
PLOT Source: Not reported
Latitude: 28.4395305
Longitude: -81.3998456
LEPC District: Not reported
Counties: Not reported
SERC: Not reported
Program Level: Not reported
PRIME: Not reported
SIC Code: 4812
SIC Code 2: Not reported
NAICS Code: 517210
Last Modified Date: 07/09/2015
First Submit Date: 02/01/2015
Data Submitted By: Jeffrey R. McCook, Manager, Network Engineering & Operations
Company Name: Verizon Wireless
Comments: Not reported

Contact:

Contact ID: Not reported
Year: 2014
Facility Id: 4995784
Contact Type: Emergency Contact
Contact Name: Dennis Lawler
Contact Title: Not reported
Contact Phone: 800-852-2671
Contact 24Hr Phone: Not reported
Contact Telephone 2: 813-632-2264
Contact Telephone 3: Not reported
Contact Telephone 4: Not reported
Contact Telephone 5: Not reported
Contact Telephone 6: Not reported
Contact Email: Susan.Calderon@VerizonWireless.com

Name: VERIZON WIRELESS NEW ORLANDO WAREHOUSE (ID:7809240)
Address: 1264 LAQUINTA DRIVE
City,State,Zip: ORLANDO, FL 33809

Year: 2013
Facility Id: 4522117
Active Date: Not reported
Inactive Date: Not reported
Sale Pending: Not reported
Original Date: Not reported
PLOT Source: Not reported
Latitude: 28.439389
Longitude: -81.399966

Map ID
Direction
Distance
Elevation

MAP FINDINGS

Site

Database(s)

EDR ID Number
EPA ID Number

VERIZON WIRELESS - NEW ORLANDO WAREHOUSE (Continued)

S111751309

LEPC District: Not reported
Counties: Not reported
SERC: Not reported
Program Level: Not reported
PRIME: Not reported
SIC Code: Not reported
SIC Code 2: Not reported
NAICS Code: 517212
Last Modified Date: 08/06/2014
First Submit Date: 02/12/2014
Data Submitted By: Richard A. Craig, Director, Compliance
Company Name: VERIZON WIRELESS
Comments: Not reported

Contact:

Contact ID: Not reported
Year: 2013
Facility Id: 4522117
Contact Type: Emergency Contact
Contact Name: Dennis Lawler
Contact Title: Not reported
Contact Phone: 800-852-2671
Contact 24Hr Phone: Not reported
Contact Telephone 2: 813-632-2264
Contact Telephone 3: Not reported
Contact Telephone 4: Not reported
Contact Telephone 5: Not reported
Contact Telephone 6: Not reported
Contact Email: Susan.Calderon@VerizonWireless.com

Name: VERIZON WIRELESS NEW ORLANDO WAREHOUSE (FL7809240)
Address: 1264 LAQUINTA DRIVE
City,State,Zip: ORLANDO, FL 33809

Year: 2012
Facility Id: 4092437
Active Date: Not reported
Inactive Date: Not reported
Sale Pending: Not reported
Original Date: Not reported
PLOT Source: Not reported
Latitude: 28.43935
Longitude: -81.39997
LEPC District: Not reported
Counties: Not reported
SERC: Not reported
Program Level: Not reported
PRIME: Not reported
SIC Code: Not reported
SIC Code 2: Not reported
NAICS Code: 517212
Last Modified Date: 08/19/2013
First Submit Date: 02/19/2013
Data Submitted By: Richard A. Craig, Director, Compliance
Company Name: Verizon Wireless
Comments: Not reported

Map ID
Direction
Distance
Elevation

MAP FINDINGS

Site

Database(s)

EDR ID Number
EPA ID Number

VERIZON WIRELESS - NEW ORLANDO WAREHOUSE (Continued)

S111751309

Contact:

Contact ID: Not reported
Year: 2012
Facility Id: 4092437
Contact Type: Regulatory Point of Contact
Contact Name: Susan Calderon
Contact Title: Not reported
Contact Phone: Not reported
Contact 24Hr Phone: Not reported
Contact Telephone 2: 800-488-7900
Contact Telephone 3: Not reported
Contact Telephone 4: Not reported
Contact Telephone 5: Not reported
Contact Telephone 6: Not reported
Contact Email: Susan.Calderon@VerizonWireless.com

Contact ID: Not reported
Year: 2012
Facility Id: 4092437
Contact Type: Submitter
Contact Name: Susan Calderon
Contact Title: Not reported
Contact Phone: Not reported
Contact 24Hr Phone: Not reported
Contact Telephone 2: 800-488-7900
Contact Telephone 3: Not reported
Contact Telephone 4: Not reported
Contact Telephone 5: Not reported
Contact Telephone 6: Not reported
Contact Email: Susan.Calderon@VerizonWireless.com

Contact ID: Not reported
Year: 2012
Facility Id: 4092437
Contact Type: Emergency Contact
Contact Name: Dennis Lawler
Contact Title: Not reported
Contact Phone: 801-363-2264
Contact 24Hr Phone: Not reported
Contact Telephone 2: 800-264-6620
Contact Telephone 3: Not reported
Contact Telephone 4: Not reported
Contact Telephone 5: Not reported
Contact Telephone 6: Not reported
Contact Email: Susan.Calderon@VerizonWireless.com

Contact ID: Not reported
Year: 2012
Facility Id: 4092437
Contact Type: Owner / Operator
Contact Name: Richard A. Craig
Contact Title: Not reported
Contact Phone: Not reported
Contact 24Hr Phone: Not reported
Contact Telephone 2: 800-488-7900
Contact Telephone 3: Not reported
Contact Telephone 4: Not reported

Map ID
Direction
Distance
Elevation

MAP FINDINGS

Site

Database(s)

EDR ID Number
EPA ID Number

VERIZON WIRELESS - NEW ORLANDO WAREHOUSE (Continued)

S111751309

Contact Telephone 5: Not reported
Contact Telephone 6: Not reported
Contact Email: Susan.Calderon@VerizonWireless.com

Name: VERIZON WIRELESS - NEW ORLANDO WAREHOUSE (ID:7809240)
Address: 1264 LAQUINTA DRIVE
City,State,Zip: ORLANDO, FL 32809

Year: 2011
Facility Id: 3986333
Active Date: Not reported
Inactive Date: Not reported
Sale Pending: Not reported
Original Date: Not reported
PLOT Source: Not reported
Latitude: 28.43935
Longitude: -81.399970
LEPC District: Not reported
Counties: Not reported
SERC: Not reported
Program Level: Not reported
PRIME: Not reported
SIC Code: Not reported
SIC Code 2: Not reported
NAICS Code: Not reported
Last Modified Date: 11/12/2012
First Submit Date: 11/09/2012
Data Submitted By: Florida Division of Emergency Management
Company Name: VERIZON WIRELESS
Comments: Not reported

Contact:
Contact ID: Not reported
Year: 2011
Facility Id: 3986333
Contact Type: Additional Contact
Contact Name: Susan Calderon
Contact Title: Not reported
Contact Phone: 908-559-7265
Contact 24Hr Phone: Not reported
Contact Telephone 2: Not reported
Contact Telephone 3: Not reported
Contact Telephone 4: Not reported
Contact Telephone 5: Not reported
Contact Telephone 6: Not reported
Contact Email: Susan.Calderon@VerizonWireless.com

Contact ID: Not reported
Year: 2011
Facility Id: 3986333
Contact Type: Tier II Emergency 24 Hour Contact
Contact Name: RAMESH TOOLSIE
Contact Title: Not reported
Contact Phone: 800-852-2671
Contact 24Hr Phone: Not reported
Contact Telephone 2: Not reported

Map ID
Direction
Distance
Elevation

MAP FINDINGS

Site

Database(s)

EDR ID Number
EPA ID Number

VERIZON WIRELESS - NEW ORLANDO WAREHOUSE (Continued)

S111751309

Contact Telephone 3: Not reported
Contact Telephone 4: Not reported
Contact Telephone 5: Not reported
Contact Telephone 6: Not reported
Contact Email: Susan.Calderon@VerizonWireless.com

Contact ID: Not reported
Year: 2011
Facility Id: 3986333
Contact Type: Tier II Emergency Contact
Contact Name: RAMESH TOOLSIE
Contact Title: Not reported
Contact Phone: 561-995-5729
Contact 24Hr Phone: Not reported
Contact Telephone 2: Not reported
Contact Telephone 3: Not reported
Contact Telephone 4: Not reported
Contact Telephone 5: Not reported
Contact Telephone 6: Not reported
Contact Email: Susan.Calderon@VerizonWireless.com

Contact ID: Not reported
Year: 2011
Facility Id: 3986333
Contact Type: Tier II Secondary 24 Hour Contact
Contact Name: Richard Craig
Contact Title: Not reported
Contact Phone: 800-488-7900
Contact 24Hr Phone: Not reported
Contact Telephone 2: Not reported
Contact Telephone 3: Not reported
Contact Telephone 4: Not reported
Contact Telephone 5: Not reported
Contact Telephone 6: Not reported
Contact Email: Susan.Calderon@VerizonWireless.com

Contact ID: Not reported
Year: 2011
Facility Id: 3986333
Contact Type: Additional 24 Hour Contact
Contact Name: Susan Calderon
Contact Title: Not reported
Contact Phone: 800-488-7900
Contact 24Hr Phone: Not reported
Contact Telephone 2: Not reported
Contact Telephone 3: Not reported
Contact Telephone 4: Not reported
Contact Telephone 5: Not reported
Contact Telephone 6: Not reported
Contact Email: Susan.Calderon@VerizonWireless.com

Name: VERIZON WIRELESS - NEW ORLANDO WAREHOUSE
Address: 1264 LAQUINTA DRIVE
City,State,Zip: ORLANDO, FL 32809

Map ID
Direction
Distance
Elevation

MAP FINDINGS

Site

Database(s)

EDR ID Number
EPA ID Number

VERIZON WIRELESS - NEW ORLANDO WAREHOUSE (Continued)

S111751309

Year: 2010
Facility Id: Not reported
Active Date: Not reported
Inactive Date: Not reported
Sale Pending: Not reported
Original Date: Not reported
PLOT Source: Not reported
Latitude: 28.43935
Longitude: -81.4
LEPC District: Not reported
Counties: Not reported
SERC: Not reported
Program Level: Not reported
PRIME: Not reported
SIC Code: Not reported
SIC Code 2: Not reported
NAICS Code: Not reported
Last Modified Date: Not reported
First Submit Date: Not reported
Data Submitted By: Not reported
Company Name: Not reported
Comments: Not reported

Chemical Code: 7664939
Chemical Name: Sulfuric acid
Chemical State: LIQUID
Location Name: Entire Facility
Container Code: R
Pressure Code: 1
Temperature Code: 4
Average Quantity: 5430
Maximum Quantity: 5430
Days On Site: 73

Name: VERIZON WIRELESS - NEW ORLANDO WAREHOUSE
Address: 1264 LAQUINTA DRIVE
City,State,Zip: ORLANDO, FL 32809

Year: 2010
Facility Id: Not reported
Active Date: Not reported
Inactive Date: Not reported
Sale Pending: Not reported
Original Date: Not reported
PLOT Source: Not reported
Latitude: 28.43935
Longitude: -81.4
LEPC District: Not reported
Counties: Not reported
SERC: Not reported
Program Level: Not reported
PRIME: Not reported
SIC Code: Not reported
SIC Code 2: Not reported
NAICS Code: Not reported
Last Modified Date: Not reported
First Submit Date: Not reported

Map ID
Direction
Distance
Elevation

MAP FINDINGS

Site

Database(s)

EDR ID Number
EPA ID Number

VERIZON WIRELESS - NEW ORLANDO WAREHOUSE (Continued)

S111751309

Data Submitted By: Not reported
Company Name: Not reported
Comments: Not reported

Chemical Code: 7664939
Chemical Name: Sulfuric acid
Chemical State: LIQUID
Location Name: Entire Facility
Container Code: R
Pressure Code: 1
Temperature Code: 4
Average Quantity: 5430
Maximum Quantity: 5430
Days On Site: 73

[Click this hyperlink](#) while viewing on your computer to access 2 additional FL_TIER2: record(s) in the EDR Site Report.

**CQ549
NW
< 1/8
0.122 mi.
645 ft.**

**WILSONART INTERNATIONAL
1264 LA QUINTA DR STE 4B
ORLANDO, FL 32809**

Site 3 of 108 in cluster CQ

**FINDS 1005442249
ECHO N/A**

**Actual:
94 ft.**

FINDS:

**Focus Map:
5**

Registry ID: 110012583203

Environmental Interest/Information System

RCRAInfo is a national information system that supports the Resource Conservation and Recovery Act (RCRA) program through the tracking of events and activities related to facilities that generate, transport, and treat, store, or dispose of hazardous waste. RCRAInfo allows RCRA program staff to track the notification, permit, compliance, and corrective action activities required under RCRA.

Florida Environmental System Today Application (FIESTA) Data Maintenance (FDM) system maintains entity, environmental interest and affiliation data for the State of Florida.

[Click this hyperlink](#) while viewing on your computer to access additional FINDS: detail in the EDR Site Report.

ECHO:

Envid: 1005442249
Registry ID: 110012583203
DFR URL: <http://echo.epa.gov/detailed-facility-report?fid=110012583203>

Map ID
Direction
Distance
Elevation

MAP FINDINGS

Site

Database(s)

EDR ID Number
EPA ID Number

CQ550
NW
< 1/8
0.122 mi.
645 ft.

1264 LAQUINTA STREET
ORALNDO, FL
Site 4 of 108 in cluster CQ

FL SPILLS **S105181735**
N/A

Actual:
94 ft.

SPILLS:
OHMIT Incident Number: 14516
Incident Legacy: 97-01-3279
On-Scene Response: Yes
Criminal Indicator: No
Hurricane Indicator: No
Incident Date: 07/31/1997
Incident Status: Closed
Incident Report Date: Not reported

Focus Map:
5

CQ551
NW
< 1/8
0.122 mi.
645 ft.

1264 LA QUINTA DR.
ORLANDO, FL
Site 5 of 108 in cluster CQ

FL SPILLS **S110274264**
N/A

Actual:
94 ft.

SPILLS:
OHMIT Incident Number: 42992
Incident Legacy: Not reported
On-Scene Response: No
Criminal Indicator: No
Hurricane Indicator: No
Incident Date: 02/14/2010
Incident Status: Closed
Incident Report Date: 02/14/2010
Pollutant: Hydraulic oil
Pollutants Category: Petroleum
Substance Spilled: Hydraulic oil
Amount Spilled (Gallons): 100
Pollutant - Unit Measure: gallon

Focus Map:
5

- Incident Party Name: City of Plant City Police Department
Description: Inland
- Incident Party Name: City of Plant City Police Department
Description: Inland
- Incident Party Name: City of Plant City Police Department
Description: Inland
- Incident Party Name: Incident Management Solutions
Description: Inland
- Incident Party Name: Incident Management Solutions
Description: Inland
- Incident Party Name: Incident Management Solutions
Description: Inland
- Incident Party Name: Local Road Department
Description: Inland
- Incident Party Name: Local Road Department
Description: Inland

Map ID
Direction
Distance
Elevation

MAP FINDINGS

Site

Database(s)

EDR ID Number
EPA ID Number

(Continued)

S110274264

Incident Party Name: Local Road Department
Description: Inland

Incident Party Name: Prologis - La Quinta Distribution Warehouse
Description: Inland

Incident Party Name: Prologis - La Quinta Distribution Warehouse
Description: Inland

Incident Party Name: Prologis - La Quinta Distribution Warehouse
Description: Inland

Incident Party Name: Prologis - La Quinta Distribution Warehouse
Description: Inland

Incident Party Name: Prologis - La Quinta Distribution Warehouse
Description: Inland

Incident Party Name: Prologis - La Quinta Distribution Warehouse
Description: Inland

CR552
West
< 1/8
0.125 mi.
658 ft.

NFI INDUSTRIES - ORLANDO
755 WEST LANDSTREET ROAD
ORLANDO, FL 32824
Site 1 of 4 in cluster CR

FL TIER 2 S115595567
FL NPDES N/A

Actual:
94 ft.
Focus Map:
5

TIER 2:
Name: NATIONAL FREIGHT INDUSTRIES, INC. - ORLANDO
Address: 755 W LANDSTREET RD
City,State,Zip: ORLANDO, FL 32824

Year: 2018
Facility Id: 6371269
Active Date: Not reported
Inactive Date: Not reported
Sale Pending: Not reported
Original Date: Not reported
PLOT Source: Not reported
Latitude: Not reported
Longitude: Not reported
LEPC District: Not reported
Counties: Not reported
SERC: Not reported
Program Level: Not reported
PRIME: Not reported
SIC Code: Not reported
SIC Code 2: Not reported
NAICS Code: 484121
Last Modified Date: 01/16/2019
First Submit Date: 01/16/2019
Data Submitted By: Stefan P. Raduha
Company Name: National Freight Industries, Inc.
Comments: Not reported

Contact:
Contact ID: Not reported

Map ID
Direction
Distance
Elevation

MAP FINDINGS

Site

Database(s)

EDR ID Number
EPA ID Number

NFI INDUSTRIES - ORLANDO (Continued)

S115595567

Year: 2018
Facility Id: 6371269
Contact Type: Owner / Operator
Contact Name: Al White
Contact Title: Not reported
Contact Phone: Not reported
Contact 24Hr Phone: Not reported
Contact Telephone 2: 407-583-0291
Contact Telephone 3: Not reported
Contact Telephone 4: Not reported
Contact Telephone 5: Not reported
Contact Telephone 6: Not reported
Contact Email: al.white@nfiindustries.com

Name: NATIONAL FREIGHT INDUSTRIES, INC. - ORLANDO
Address: 755 W LANDSTREET RD
City,State,Zip: ORLANDO, FL 32824

Year: 2017
Facility Id: 6074460
Active Date: Not reported
Inactive Date: Not reported
Sale Pending: Not reported
Original Date: Not reported
PLOT Source: Not reported
Latitude: Not reported
Longitude: Not reported
LEPC District: Not reported
Counties: Not reported
SERC: Not reported
Program Level: Not reported
PRIME: Not reported
SIC Code: Not reported
SIC Code 2: Not reported
NAICS Code: 484121
Last Modified Date: 01/19/2018
First Submit Date: 01/19/2018
Data Submitted By: Stefan P. Raduha
Company Name: National Freight Industries, Inc.
Comments: Not reported

Contact:
Contact ID: Not reported
Year: 2017
Facility Id: 6074460
Contact Type: Emergency Contact
Contact Name: Carlos Ortiz
Contact Title: Not reported
Contact Phone: 201-921-8159
Contact 24Hr Phone: Not reported
Contact Telephone 2: 856-857-2913
Contact Telephone 3: Not reported
Contact Telephone 4: 847-888-0276
Contact Telephone 5: Not reported
Contact Telephone 6: 407-583-0291
Contact Email: carlos.ortiz@nfiindustries.com

Map ID
Direction
Distance
Elevation

MAP FINDINGS

Site

Database(s)

EDR ID Number
EPA ID Number

NFI INDUSTRIES - ORLANDO (Continued)

S115595567

Name: NFI INDUSTRIES - ORLANDO
Address: 755 WEST LANDSTREET ROAD
City,State,Zip: ORLANDO, FL 32824

Year: 2015
Facility Id: 5401773
Active Date: Not reported
Inactive Date: Not reported
Sale Pending: Not reported
Original Date: Not reported
PLOT Source: Not reported
Latitude: 28.4378768
Longitude: -81.39242260000003
LEPC District: Not reported
Counties: Not reported
SERC: Not reported
Program Level: Not reported
PRIME: Not reported
SIC Code: 4213
SIC Code 2: Not reported
NAICS Code: 484121
Last Modified Date: 03/01/2016
First Submit Date: 02/12/2016
Data Submitted By: Jennifer Betz
Company Name: National Freight Industries, Inc.
Comments: Not reported

Contact:

Contact ID: Not reported
Year: 2015
Facility Id: 5401773
Contact Type: Emergency Contact
Contact Name: Scott Orie National Freight Industries
Contact Title: Not reported
Contact Phone: 407-583-1051
Contact 24Hr Phone: Not reported
Contact Telephone 2: 407-859-3107x14
Contact Telephone 3: Not reported
Contact Telephone 4: 847-888-0276
Contact Telephone 5: Not reported
Contact Telephone 6: 201-921-8159
Contact Email: scott.orie@nfiindustries.com

Name: NFI INDUSTRIES - ORLANDO
Address: 755 WEST LANDSTREET ROAD
City,State,Zip: ORLANDO, FL 32824

Year: 2014
Facility Id: 5016029
Active Date: Not reported
Inactive Date: Not reported
Sale Pending: Not reported
Original Date: Not reported
PLOT Source: Not reported
Latitude: 28.4378768
Longitude: -81.39242260000003

Map ID
Direction
Distance
Elevation

MAP FINDINGS

Site

Database(s)

EDR ID Number
EPA ID Number

NFI INDUSTRIES - ORLANDO (Continued)

S115595567

LEPC District: Not reported
Counties: Not reported
SERC: Not reported
Program Level: Not reported
PRIME: Not reported
SIC Code: 4213
SIC Code 2: Not reported
NAICS Code: 484121
Last Modified Date: 02/25/2015
First Submit Date: 02/25/2015
Data Submitted By: Jennifer Betz
Company Name: National Freight Industries, Inc.
Comments: Not reported

Contact:

Contact ID: Not reported
Year: 2014
Facility Id: 5016029
Contact Type: Emergency Contact
Contact Name: Scott Orie National Freight Industries
Contact Title: Not reported
Contact Phone: 407-583-1051
Contact 24Hr Phone: Not reported
Contact Telephone 2: 407-859-3107x14
Contact Telephone 3: Not reported
Contact Telephone 4: Not reported
Contact Telephone 5: Not reported
Contact Telephone 6: Not reported
Contact Email: scott.orie@nfiindustries.com

Name: NFI INDUSTRIES - ORLANDO
Address: 755 WEST LANDSTREET ROAD
City,State,Zip: ORLANDO, FL 32824

Year: 2012
Facility Id: 4091800
Active Date: Not reported
Inactive Date: Not reported
Sale Pending: Not reported
Original Date: Not reported
PLOT Source: Not reported
Latitude: 28.436663
Longitude: -81.390204
LEPC District: Not reported
Counties: Not reported
SERC: Not reported
Program Level: Not reported
PRIME: Not reported
SIC Code: Not reported
SIC Code 2: Not reported
NAICS Code: 484121
Last Modified Date: 03/07/2013
First Submit Date: 02/27/2013
Data Submitted By: Caroline Karlshoej
Company Name: NFI Industries
Comments: Not reported

Map ID
Direction
Distance
Elevation

MAP FINDINGS

Site

Database(s)

EDR ID Number
EPA ID Number

NFI INDUSTRIES - ORLANDO (Continued)

S115595567

Contact:

Contact ID: Not reported
Year: 2012
Facility Id: 4091800
Contact Type: Regulatory Point of Contact
Contact Name: JMM Global
Contact Title: Not reported
Contact Phone: 847-888-0276
Contact 24Hr Phone: Not reported
Contact Telephone 2: Not reported
Contact Telephone 3: Not reported
Contact Telephone 4: Not reported
Contact Telephone 5: Not reported
Contact Telephone 6: Not reported
Contact Email: ckarlshoej@jmmglobal.com

Contact ID: Not reported
Year: 2012
Facility Id: 4091800
Contact Type: Emergency Contact
Contact Name: Jim Hoadley NFI Industries - Orlando
Contact Title: Not reported
Contact Phone: 866-849-4146 x1
Contact 24Hr Phone: Not reported
Contact Telephone 2: 407-859-3107
Contact Telephone 3: Not reported
Contact Telephone 4: Not reported
Contact Telephone 5: Not reported
Contact Telephone 6: Not reported
Contact Email: jim.hoadley@nfiindustries.com

Contact ID: Not reported
Year: 2012
Facility Id: 4091800
Contact Type: Owner / Operator
Contact Name: Carlos Ortiz NFI Industries
Contact Title: Not reported
Contact Phone: 800-922-5088 x4202
Contact 24Hr Phone: Not reported
Contact Telephone 2: Not reported
Contact Telephone 3: Not reported
Contact Telephone 4: Not reported
Contact Telephone 5: Not reported
Contact Telephone 6: Not reported
Contact Email: carlos.ortiz@nfiindustries.com

WASTEWATER:

Facility ID: FLR05I082
Facility Type: Multi-Sector Stormwater GP
Status: Active - Existing, permitted facility/site for which effluent, reclaimed water or wastewater residual discharge into the environment and/or monitoring is taking place.
District Office: TLST

Map ID
Direction
Distance
Elevation

MAP FINDINGS

Site

Database(s)

EDR ID Number
EPA ID Number

NFI INDUSTRIES - ORLANDO (Continued)

S115595567

NPDES Permitted Site: Not reported
Environmental Interest: Not reported
Owner Type: Private
Permit Capacity: Not reported
Party Name: Carlos Ortiz, PMTE
Company Name: National Freight Industries, Inc.
RP Address: 1515 Burnt Mill Rd
RP Address 2: Not reported
RP City,Stat,Zip: Cherry Hill NJ 08003-3637
Telephone: 8564701775
Email: carlos.ortiz@nfiindustries.com
Issue Date: 04/10/2017
Effective Date: 04/10/2017
Expiration Date: 04/09/2022
DOC Description: Generic Permit
Latitude Degrees: 28
Latitude Minutes: 26
Latitude Seconds: 11.03
Longitude Degrees: 81
Longitude Minutes: 23
Longitude Seconds: 23.68
Treatment: Not reported
Decode For Fstatus: Active

CR553
West
< 1/8
0.125 mi.
658 ft.

NATIONAL FREIGHT INDUSTRIES - ORLANDO
755 WEST LANDSTREET ROAD
ORLANDO, FL 32824

FL TIER 2 **S120697157**
N/A

Site 2 of 4 in cluster CR

Actual:
94 ft.
Focus Map:
5

TIER 2:
Name: NATIONAL FREIGHT INDUSTRIES - ORLANDO
Address: 755 WEST LANDSTREET ROAD
City,State,Zip: ORLANDO, FL 32824

Year: 2016
Facility Id: 5851569
Active Date: Not reported
Inactive Date: Not reported
Sale Pending: Not reported
Original Date: Not reported
PLOT Source: Not reported
Latitude: Not reported
Longitude: Not reported
LEPC District: Not reported
Counties: Not reported
SERC: Not reported
Program Level: Not reported
PRIME: Not reported
SIC Code: Not reported
SIC Code 2: Not reported
NAICS Code: 484121
Last Modified Date: 02/22/2017
First Submit Date: 02/22/2017
Data Submitted By: Jennifer Betz
Company Name: National Freight Industries, Inc.
Comments: Not reported

Map ID
Direction
Distance
Elevation

MAP FINDINGS

Site

Database(s)

EDR ID Number
EPA ID Number

NATIONAL FREIGHT INDUSTRIES - ORLANDO (Continued)

S120697157

Contact:
Contact ID: Not reported
Year: 2016
Facility Id: 5851569
Contact Type: Emergency Contact
Contact Name: Jennifer Betz
Contact Title: Not reported
Contact Phone: 847-888-0276
Contact 24Hr Phone: Not reported
Contact Telephone 2: 847-888-0279
Contact Telephone 3: 847-888-0276
Contact Telephone 4: 847-888-0279
Contact Telephone 5: 201-921-8153
Contact Telephone 6: 856-857-2913
Contact Email: jbetz@jmmglobal.com

CR554
West
< 1/8
0.125 mi.
658 ft.

NATIONAL FREIGHT INDUSTRIES, INC. - ORLANDO
755 W LANDSTREET RD
ORLANDO, FL 32824
Site 3 of 4 in cluster CR

FINDS 1023652921
ECHO N/A

Actual:
94 ft.

FINDS:

Focus Map:
5

Registry ID: 110070063729

Environmental Interest/Information System

US National Pollutant Discharge Elimination System (NPDES) module of the Compliance Information System (ICIS) tracks surface water permits issued under the Clean Water Act. Under NPDES, all facilities that discharge pollutants from any point source into waters of the United States are required to obtain a permit. The permit will likely contain limits on what can be discharged, impose monitoring and reporting requirements, and include other provisions to ensure that the discharge does not adversely affect water quality.

[Click this hyperlink](#) while viewing on your computer to access additional FINDS: detail in the EDR Site Report.

ECHO:

Envid: 1023652921
Registry ID: 110070063729
DFR URL: <http://echo.epa.gov/detailed-facility-report?fid=110070063729>

Map ID
Direction
Distance
Elevation

MAP FINDINGS

Site

Database(s)

EDR ID Number
EPA ID Number

CR555 **NATIONAL FREIGHT INC**
West **755 W LANDSTREET RD**
< 1/8 **ORLANDO, FL 32824**
0.125 mi.
658 ft. **Site 4 of 4 in cluster CR**

FL LUST **U001365108**
FL UST **N/A**
FL Financial Assurance
FL NPDES

Actual:
94 ft.
Focus Map:
5

LUST:
Region: STATE
Facility Id: 8942941
Facility Status: OPEN
Facility Type: C - Fuel user/Non-retail
Facility Phone: (407)859-3107
Facility Cleanup Rank: 6627
District: Central District
Lat/Long (dms): 28 26 13.691 / 81 23 25.0481
Section: 35
Township: 23S
Range: 29E
Feature: Not reported
Method: AGPS
Datum: 0
Score: 29
Score Effective Date: 2009-08-11 00:00:00
Score When Ranked: 26
Operator: TOM LIMBACHER
Name Update: Not reported
Address Update: 2017-06-02 00:00:00

Petroleum Cleanup PCT Facility Score:
Facility Cleanup Status: CMPL - COMPLETED
Contact: STEFAN RADUHA
Contact Company: JMM GLOBAL
Contact Address: 2496 TECHNOLOGY DR
Contact City/State/Zip: ELGIN, IL 60124
Phone: (847)888-0276
Bad Address Ind: N
State: FL
Zip: 32824, 8022
Score: 29
Score Effective Date: 2009-08-11 00:00:00
Related Party ID: 68721
Primary RP Role: ACCOUNT OWNER
RP Begin Date: 2012-12-12
RP Zip: 7925
RP Extension: Not reported

Discharge Cleanup Summary:
Discharge Date: 12/6/1988
PCT Discharge Combined: Not reported
Cleanup Required: R - CLEANUP REQUIRED
Discharge Cleanup Status: SRCR - SRCR COMPLETE
Disch Cleanup Status Date: 10/2/2018
Cleanup Work Status: COMPLETED
Information Source: E - EDI
Other Source Description: Not reported
Eligibility Indicator: E - ELIGIBLE
Site Manager: TAYLOR_DT
Site Mgr End Date: 8/29/2018
Tank Office: PCLP48 - ORANGE COUNTY ENVIRONMENTAL PROTECTION DIV

Map ID
Direction
Distance
Elevation

MAP FINDINGS

Site

Database(s)

EDR ID Number
EPA ID Number

NATIONAL FREIGHT INC (Continued)

U001365108

Discharge Date: 12/30/1998
PCT Discharge Combined: Not reported
Cleanup Required: N - NO CLEANUP REQUIRED
Discharge Cleanup Status: NREQ - CLEANUP NOT REQUIRED
Disch Cleanup Status Date: 3/10/2003
Cleanup Work Status: COMPLETED
Information Source: D - DISCHARGE NOTIFICATION
Other Source Description: Not reported
Eligibility Indicator: I - INELIGIBLE
Site Manager: ROSS_LQ
Site Mgr End Date: 3/10/2003
Tank Office: PCLP48 - ORANGE COUNTY ENVIRONMENTAL PROTECTION DIV

Petroleum Cleanup Program Eligibility:
Facility ID: 8942941
Discharge Date: 12/6/1988
Pct Discharge Combined With: Not reported
Cleanup Required: R - CLEANUP REQUIRED
Discharge Cleanup Status: SRCR - SRCR COMPLETE
Disch Cleanup Status Date: 10/2/2018
Cleanup Work Status: COMPLETED
Information Source: E - EDI
Other Source Description: Not reported
Application Received Date: 12/12/1988
Cleanup Program: E - EARLY DETECTION INCENTIVE
Eligibility Status: 4/30/1990
Elig Status Date: 4/30/1990
Letter Of Intent Date: 12/12/1988
Redetermined: No
Inspection Date: 3/5/1990
Site Manager: TAYLOR_DT
Site Mgr End Date: 8/29/2018
Tank Office: PCLP48 - ORANGE COUNTY ENVIRONMENTAL PROTECTION DIV
Deductible Amount: Not reported
Deductible Paid To Date: 0
Co-Pay Amount: Not reported
Co-Pay Paid To Date: 0
Cap Amount: Not reported

Contaminated Media:
Discharge Date: 12/6/1988
Pct Discharge Combined With: Not reported
Cleanup Required: R - CLEANUP REQUIRED
Discharge Cleanup Status: SRCR - SRCR COMPLETE
Disch Cleanup Status Date: 10/2/2018
Cleanup Work Status: COMPLETED
Information Source: E - EDI
Other Source Description: Not reported
Elig Indicator: E - ELIGIBLE
Site Manager: TAYLOR_DT
Site Mgr End Date: 8/29/2018
Tank Office: PCLP48 - ORANGE COUNTY ENVIRON
Contaminated Drinking Wells: 0
Contaminated Monitoring Well: Yes
Contaminated Soil: Yes
Contaminated Surface Water: No
Contaminated Ground Water: Yes
Pollutant: M - Fuel Oil - Onsite Heat

Map ID
Direction
Distance
Elevation

MAP FINDINGS

Site

Database(s)

EDR ID Number
EPA ID Number

NATIONAL FREIGHT INC (Continued)

U001365108

Pollutant Other Description: Not reported
Gallons Discharged: Not reported
Discharge Date: 12/30/1998
Pct Discharge Combined With: Not reported
Cleanup Required: N - NO CLEANUP REQUIRED
Discharge Cleanup Status: NREQ - CLEANUP NOT REQUIRED
Disch Cleanup Status Date: 3/10/2003
Cleanup Work Status: COMPLETED
Information Source: D - DISCHARGE NOTIFICATION
Other Source Description: Not reported
Elig Indicator: I - INELIGIBLE
Site Manager: ROSS_LQ
Site Mgr End Date: 3/10/2003
Tank Office: PCLP48 - ORANGE COUNTY ENVIRON
Contaminated Drinking Wells: Not reported
Contaminated Monitoring Well: Not reported
Contaminated Soil: Yes
Contaminated Surface Water: Not reported
Contaminated Ground Water: Not reported
Pollutant: D - Vehicular Diesel
Pollutant Other Description: DISPENSER PAN INSTALL
Gallons Discharged: Not reported

Task Information:

District: CD
Facility ID: 8942941
Facility Status: OPEN
Facility Type: C - Fuel user/Non-retail -
County: ORANGE
County ID: 48
Cleanup Eligibility Status: E
Source Effective Date: 08-29-2018
Discharge Date: 12-06-1988
Cleanup Required: R - CLEANUP REQUIRED
Discharge Cleanup Status: RA - RA ONGOING
Disch Cleanup Status Date: 04-26-2018
SRC Action Type: SRCR - SITE REHABILITATION COMPLETION REPORT
SRC Submit Date: 01-19-2018
SRC Review Date: 01-22-2018
SRC Completion Status: A - APPROVED
SRC Issue Date: Not reported
SRC Comment: WA APPROVED 08/14/18 UNDER CONTRACT NO GC754-053B
Cleanup Work Status: ACTIVE
Site Mgr: TAYLOR_DT
Site Mgr End Date: 08-29-2018
Tank Office: PCLP48 - Orange County
SR Task ID: 20231
SR Cleanup Responsible: RP - RESPONSIBLE PARTY
SR Funding Eligibility Type: -
SR Actual Cost: \$50,878.45
SR Completion Date: Not reported
SR Payment Date: 03-14-1991
SR Oral Date: Not reported
SR Written Date: Not reported
SR Soil Removal: Y
SR Free Product Removal: Y
SR Soil Tonnage Removed: Not reported
SR Soil Treatment: Y

Map ID
Direction
Distance
Elevation

MAP FINDINGS

Site

Database(s)

EDR ID Number
EPA ID Number

NATIONAL FREIGHT INC (Continued)

U001365108

SR Other Treatment: Not reported
SR Alternate Proc Received Date: Not reported
SR Alternate Procedure Status: Not reported
SR Alternate Procedure Status Date: Not reported
SR Alternate Procedure Comments: Not reported
SA Task ID: 68633
SA Cleanup Responsible: RP - RESPONSIBLE PARTY
SA Funding Eligibility Type: -
SA Actual Cost: Not reported
SA Completion Date: Not reported
SA Payment Date: Not reported
RAP Task ID: Not reported
RAP Cleanup Responsible ID: -
RAP Funding Eligibility Type: -
RAP Actual Cost: Not reported
RAP Completion Date: Not reported
RAP Payment Date: Not reported
RAP Last Order Approved: Not reported
RA Task ID: 95194
RA Cleanup Responsible: -
RA Funding Eligibility Type: -
RA Years to Complete: 0
RA Actual Cost: Not reported
District: CD
Facility ID: 8942941
Facility Status: OPEN
Facility Type: C - Fuel user/Non-retail -
County: ORANGE
County ID: 48
Cleanup Eligibility Status: I
Source Effective Date: Not reported
Discharge Date: 12-30-1998
Cleanup Required: N - NO CLEANUP REQUIRED
Discharge Cleanup Status: NREQ - CLEANUP NOT REQUIRED
Disch Cleanup Status Date: 03-10-2003
SRC Action Type: -
SRC Submit Date: Not reported
SRC Review Date: Not reported
SRC Completion Status: -
SRC Issue Date: Not reported
SRC Comment: Not reported
Cleanup Work Status: COMPLETED
Site Mgr: ROSS_LQ
Site Mgr End Date: 03-10-2003
Tank Office: PCLP48 - Orange County
SR Task ID: Not reported
SR Cleanup Responsible: -
SR Funding Eligibility Type: -
SR Actual Cost: Not reported
SR Completion Date: Not reported
SR Payment Date: Not reported
SR Oral Date: Not reported
SR Written Date: Not reported
SR Soil Removal: Not reported
SR Free Product Removal: Not reported
SR Soil Tonnage Removed: Not reported
SR Soil Treatment: Not reported

Map ID
Direction
Distance
Elevation

MAP FINDINGS

Site

Database(s)

EDR ID Number
EPA ID Number

NATIONAL FREIGHT INC (Continued)

U001365108

SR Other Treatment: Not reported
SR Alternate Proc Received Date: Not reported
SR Alternate Procedure Status: Not reported
SR Alternate Procedure Status Date: Not reported
SR Alternate Procedure Comments: Not reported
SA Task ID: 67979
SA Cleanup Responsible: -
SA Funding Eligibility Type: -
SA Actual Cost: Not reported
SA Completion Date: Not reported
SA Payment Date: Not reported
RAP Task ID: Not reported
RAP Cleanup Responsible ID: -
RAP Funding Eligibility Type: -
RAP Actual Cost: Not reported
RAP Completion Date: Not reported
RAP Payment Date: Not reported
RAP Last Order Approved: Not reported
RA Task ID: Not reported
RA Cleanup Responsible: -
RA Funding Eligibility Type: -
RA Years to Complete: Not reported
RA Actual Cost: Not reported

[Click here for Florida Oculus:](#)

UST:

Facility Id: 8942941
Facility Status: OPEN
Type Description: Fuel user/Non-retail
Facility Phone: 4078593107
Region: STATE
Positioning Method: AGPS
Lat/Long (dms): 28 26 12 / 81 23 26

Owner:

Owner Id: 68721
Owner Name: JMM GLOBAL
Owner Address: 2496 TECHNOLOGY DR
Owner Address 2: Not reported
Owner City,St,Zip: ELGIN, IL 60124
Owner Contact: STEFAN RADUHA
Owner Phone: 8478880276

Tank Info:

Name: NATIONAL FREIGHT INC
Address: 755 W LANDSTREET RD
Tank Id: 1
Status: Removed
Status Date: 6/30/1989
Install Date: Not reported
Substance: Unknown/Not reported
Content Description: Unknown/Not Reported
Gallons: 10000
Vessel Indicator: TANK
Tank Location: UNDERGROUND
DEP Contractor: P

Map ID
Direction
Distance
Elevation

MAP FINDINGS

Site

Database(s)

EDR ID Number
EPA ID Number

NATIONAL FREIGHT INC (Continued)

U001365108

Name: NATIONAL FREIGHT INC
Address: 755 W LANDSTREET RD
Tank Id: 2
Status: In service
Status Date: 10/1/2010
Install Date: 6/1/1989
Substance: Vehicular diesel
Content Description: Vehicular Diesel
Gallons: 12000
Vessel Indicator: TANK
Tank Location: UNDERGROUND
DEP Contractor: P

Construction:

Tank Id: 2
Construction Category: Primary Construction
Construction Description: Fiberglass

Tank Id: 2
Construction Category: Secondary Containment
Construction Description: Double wall

Tank Id: 2
Construction Category: Overfill/Spill
Construction Description: Spill containment bucket

Tank Id: 2
Construction Category: Overfill/Spill
Construction Description: Flow shut-Off

Monitoring:

Tank ID: 2
Monitoring Description: Monitor dbl wall tank space

Tank ID: 2
Monitoring Description: Visual inspect pipe sumps

Tank ID: 2
Monitoring Description: Visual inspect dispenser liners

Piping:

Tank ID: 2
Piping Category: Miscellaneous Attributes
Piping Description: Suction piping system

Tank ID: 2
Piping Category: Secondary Containment
Piping Description: Double wall

Tank ID: 2
Piping Category: Primary Construction
Piping Description: Fiberglass

Tank ID: 2
Piping Category: Miscellaneous Attributes
Piping Description: Dispenser liners

Map ID
Direction
Distance
Elevation

MAP FINDINGS

Site

Database(s)

EDR ID Number
EPA ID Number

NATIONAL FREIGHT INC (Continued)

U001365108

Name: NATIONAL FREIGHT INC
Address: 755 W LANDSTREET RD
Tank Id: 3
Status: Removed
Status Date: 4/1/2002
Install Date: 6/1/1989
Substance: Waste oil
Content Description: Waste Oil
Gallons: 2500
Vessel Indicator: TANK
Tank Location: UNDERGROUND
DEP Contractor: P

Name: NATIONAL FREIGHT INC
Address: 755 W LANDSTREET RD
Tank Id: 4
Status: Removed
Status Date: 4/1/2002
Install Date: 6/1/1989
Substance: New/Lube oil
Content Description: New/Lube Oil
Gallons: 2500
Vessel Indicator: TANK
Tank Location: UNDERGROUND
DEP Contractor: P

Click here for Florida Oculus:

FL Financial Assurance 3:

Region: 3
Facility ID: 8942941
Facility Phone: 4078593107
Facility Status: OPEN
Facility Type: C
Type Description: Fuel user/Non-retail
DEP CO: C
Financial Responsibility: INSURANCE
Insurance Company: AIG
Effective Date: 05/13/2016
Expire Date: 05/13/2017
Owner ID: 68721
Owner Name: JMM GLOBAL
Owner Address: 2496 TECHNOLOGY DR
Owner Address2: Not reported
Owner City,St,Zip: ELGIN, IL 60124
Contact: STEFAN RADUHA
Resp Party Phone: 8478880276

Region: 3
Facility ID: 8942941
Facility Phone: 4078593107
Facility Status: OPEN
Facility Type: C
Type Description: Fuel user/Non-retail
DEP CO: C
Financial Responsibility: INSURANCE

Map ID
Direction
Distance
Elevation

MAP FINDINGS

Site

Database(s)

EDR ID Number
EPA ID Number

NATIONAL FREIGHT INC (Continued)

U001365108

Insurance Company: AIG
Effective Date: 05/14/2015
Expire Date: 05/13/2016
Owner ID: 68721
Owner Name: JMM GLOBAL
Owner Address: 2496 TECHNOLOGY DR
Owner Address2: Not reported
Owner City,St,Zip: ELGIN, IL 60124
Contact: STEFAN RADUHA
Resp Party Phone: 8478880276

Region: 3
Facility ID: 8942941
Facility Phone: 4078593107
Facility Status: OPEN
Facility Type: C
Type Description: Fuel user/Non-retail
DEP CO: C
Financial Responsibility: INSURANCE
Insurance Company: AIG SPECIALTY INSURANCE COMPANY
Effective Date: 05/13/2018
Expire Date: 05/13/2019
Owner ID: 68721
Owner Name: JMM GLOBAL
Owner Address: 2496 TECHNOLOGY DR
Owner Address2: Not reported
Owner City,St,Zip: ELGIN, IL 60124
Contact: STEFAN RADUHA
Resp Party Phone: 8478880276

Region: 3
Facility ID: 8942941
Facility Phone: 4078593107
Facility Status: OPEN
Facility Type: C
Type Description: Fuel user/Non-retail
DEP CO: C
Financial Responsibility: INSURANCE
Insurance Company: CHARTIS SPECIALTY INSURANCE CO
Effective Date: 05/13/2011
Expire Date: 05/13/2012
Owner ID: 68721
Owner Name: JMM GLOBAL
Owner Address: 2496 TECHNOLOGY DR
Owner Address2: Not reported
Owner City,St,Zip: ELGIN, IL 60124
Contact: STEFAN RADUHA
Resp Party Phone: 8478880276

Region: 3
Facility ID: 8942941
Facility Phone: 4078593107
Facility Status: OPEN
Facility Type: C
Type Description: Fuel user/Non-retail
DEP CO: C
Financial Responsibility: INSURANCE

Map ID
Direction
Distance
Elevation

MAP FINDINGS

Site

Database(s)

EDR ID Number
EPA ID Number

NATIONAL FREIGHT INC (Continued)

U001365108

Insurance Company: CHARTIS SPECIALTY INSURANCE CO
Effective Date: 05/13/2012
Expire Date: 05/13/2014
Owner ID: 68721
Owner Name: JMM GLOBAL
Owner Address: 2496 TECHNOLOGY DR
Owner Address2: Not reported
Owner City,St,Zip: ELGIN, IL 60124
Contact: STEFAN RADUHA
Resp Party Phone: 8478880276

Region: 3
Facility ID: 8942941
Facility Phone: 4078593107
Facility Status: OPEN
Facility Type: C
Type Description: Fuel user/Non-retail
DEP CO: C
Financial Responsibility: INSURANCE
Insurance Company: ZURICH-AMERICAN
Effective Date: 05/13/2008
Expire Date: 05/13/2009
Owner ID: 68721
Owner Name: JMM GLOBAL
Owner Address: 2496 TECHNOLOGY DR
Owner Address2: Not reported
Owner City,St,Zip: ELGIN, IL 60124
Contact: STEFAN RADUHA
Resp Party Phone: 8478880276

Region: 3
Facility ID: 8942941
Facility Phone: 4078593107
Facility Status: OPEN
Facility Type: C
Type Description: Fuel user/Non-retail
DEP CO: C
Financial Responsibility: INSURANCE
Insurance Company: ZURICH-AMERICAN
Effective Date: 05/13/2010
Expire Date: 05/13/2011
Owner ID: 68721
Owner Name: JMM GLOBAL
Owner Address: 2496 TECHNOLOGY DR
Owner Address2: Not reported
Owner City,St,Zip: ELGIN, IL 60124
Contact: STEFAN RADUHA
Resp Party Phone: 8478880276

Region: 3
Facility ID: 8942941
Facility Phone: 4078593107
Facility Status: OPEN
Facility Type: C
Type Description: Fuel user/Non-retail
DEP CO: C
Financial Responsibility: INSURANCE

Map ID
 Direction
 Distance
 Elevation

MAP FINDINGS

Site

Database(s)

EDR ID Number
 EPA ID Number

NATIONAL FREIGHT INC (Continued)

U001365108

Insurance Company: Not reported
 Effective Date: Not reported
 Expire Date: Not reported
 Owner ID: 68721
 Owner Name: JMM GLOBAL
 Owner Address: 2496 TECHNOLOGY DR
 Owner Address2: Not reported
 Owner City,St,Zip: ELGIN, IL 60124
 Contact: STEFAN RADUHA
 Resp Party Phone: 8478880276

WASTEWATER:

Facility ID: FLR05G406
 Facility Type: Multi-Sector Stormwater GP
 Status: Active - Existing, permitted facility/site for which effluent, reclaimed water or wastewater residual discharge into the environment and/or monitoring is taking place.

District Office: TLST
 NPDES Permitted Site: Not reported
 Environmental Interest: Not reported
 Owner Type: Private
 Permit Capacity: Not reported
 Party Name: Jorge L Medina, Director of Environmental Health Safety
 Company Name: National Freight Inc
 RP Address: 71 W Park Ave
 RP Address 2: Not reported
 RP City,Stat,Zip: Vineland NJ 08360-3508
 Telephone: 8489920134
 Email: jorge.medina@nfiindustries.com
 Issue Date: 10/31/2011
 Effective Date: 10/31/2011
 Expiration Date: 10/30/2016
 DOC Description: Generic Permit
 Latitude Degrees: 28
 Latitude Minutes: 26
 Latitude Seconds: 13
 Longitude Degrees: 81
 Longitude Minutes: 23
 Longitude Seconds: 25
 Treatment: Not reported
 Decode For Fstatus: Active

CS556
West
< 1/8
0.125 mi.
659 ft.

DARDEN RESTAURANTS INC
3801 TAFT VINELAND RD
ORLANDO, FL 32837
Site 1 of 2 in cluster CS

FL Financial Assurance S118095822
N/A

Actual:
79 ft.
Focus Map:
7

FL Financial Assurance 3:
 Region: 3
 Facility ID: 9810686
 Facility Phone: 4072454000
 Facility Status: OPEN
 Facility Type: C
 Type Description: Fuel user/Non-retail
 DEP CO: P
 Financial Responsibility: INSURANCE

Map ID
Direction
Distance
Elevation

MAP FINDINGS

Site

Database(s)

EDR ID Number
EPA ID Number

DARDEN RESTAURANTS INC (Continued)

S118095822

Insurance Company: ACE AMERICAN INSURANCE COMPANY
Effective Date: 03/01/2017
Expire Date: 03/01/2018
Owner ID: 63435
Owner Name: DARDEN RESTAURANTS INC
Owner Address: PO BOX 695016
Owner Address2: ATTN: LICENSING DEPT
Owner City,St,Zip: ORLANDO, FL 32869
Contact: PETER GELASO | ELISABETH LAHENS
Resp Party Phone: 4072456610

Region: 3
Facility ID: 9810686
Facility Phone: 4072454000
Facility Status: OPEN
Facility Type: C
Type Description: Fuel user/Non-retail
DEP CO: P
Financial Responsibility: INSURANCE
Insurance Company: ACE AMERICAN INSURANCE COMPANY
Effective Date: 04/20/2016
Expire Date: 04/20/2017
Owner ID: 63435
Owner Name: DARDEN RESTAURANTS INC
Owner Address: PO BOX 695016
Owner Address2: ATTN: LICENSING DEPT
Owner City,St,Zip: ORLANDO, FL 32869
Contact: PETER GELASO | ELISABETH LAHENS
Resp Party Phone: 4072456610

Region: 3
Facility ID: 9810686
Facility Phone: 4072454000
Facility Status: OPEN
Facility Type: C
Type Description: Fuel user/Non-retail
DEP CO: P
Financial Responsibility: INSURANCE
Insurance Company: LIBERTY MUTUAL
Effective Date: 06/01/2011
Expire Date: 06/01/2012
Owner ID: 63435
Owner Name: DARDEN RESTAURANTS INC
Owner Address: PO BOX 695016
Owner Address2: ATTN: LICENSING DEPT
Owner City,St,Zip: ORLANDO, FL 32869
Contact: PETER GELASO | ELISABETH LAHENS
Resp Party Phone: 4072456610

Region: 3
Facility ID: 9810686
Facility Phone: 4072454000
Facility Status: OPEN
Facility Type: C
Type Description: Fuel user/Non-retail
DEP CO: P
Financial Responsibility: INSURANCE

Map ID
Direction
Distance
Elevation

MAP FINDINGS

Site

Database(s)

EDR ID Number
EPA ID Number

DARDEN RESTAURANTS INC (Continued)

S118095822

Insurance Company: LIBERTY MUTUAL
Effective Date: 06/01/2014
Expire Date: 06/01/2015
Owner ID: 63435
Owner Name: DARDEN RESTAURANTS INC
Owner Address: PO BOX 695016
Owner Address2: ATTN: LICENSING DEPT
Owner City,St,Zip: ORLANDO, FL 32869
Contact: PETER GELASO | ELISABETH LAHENS
Resp Party Phone: 4072456610

Region: 3
Facility ID: 9810686
Facility Phone: 4072454000
Facility Status: OPEN
Facility Type: C
Type Description: Fuel user/Non-retail
DEP CO: P

Financial Responsibility: INSURANCE
Insurance Company: LIBERTY MUTUAL
Effective Date: 08/13/2010
Expire Date: 08/13/2011
Owner ID: 63435
Owner Name: DARDEN RESTAURANTS INC
Owner Address: PO BOX 695016
Owner Address2: ATTN: LICENSING DEPT
Owner City,St,Zip: ORLANDO, FL 32869
Contact: PETER GELASO | ELISABETH LAHENS
Resp Party Phone: 4072456610

Region: 3
Facility ID: 9810686
Facility Phone: 4072454000
Facility Status: OPEN
Facility Type: C
Type Description: Fuel user/Non-retail
DEP CO: P

Financial Responsibility: SELF-INSURANCE - LETTER FROM CHIEF FINANCIAL OFFIC
Insurance Company: Not reported
Effective Date: 08/13/2008
Expire Date: 08/13/2009
Owner ID: 63435
Owner Name: DARDEN RESTAURANTS INC
Owner Address: PO BOX 695016
Owner Address2: ATTN: LICENSING DEPT
Owner City,St,Zip: ORLANDO, FL 32869
Contact: PETER GELASO | ELISABETH LAHENS
Resp Party Phone: 4072456610

Region: 3
Facility ID: 9810686
Facility Phone: 4072454000
Facility Status: OPEN
Facility Type: C
Type Description: Fuel user/Non-retail
DEP CO: P

Financial Responsibility: SELF-INSURANCE - LETTER FROM CHIEF FINANCIAL OFFIC

Map ID
Direction
Distance
Elevation

MAP FINDINGS

Site

Database(s)

EDR ID Number
EPA ID Number

DARDEN RESTAURANTS INC (Continued)

S118095822

Insurance Company: Not reported
Effective Date: 08/13/2009
Expire Date: 08/13/2010
Owner ID: 63435
Owner Name: DARDEN RESTAURANTS INC
Owner Address: PO BOX 695016
Owner Address2: ATTN: LICENSING DEPT
Owner City,St,Zip: ORLANDO, FL 32869
Contact: PETER GELASO | ELISABETH LAHENS
Resp Party Phone: 4072456610

CQ557
NW
1/8-1/4
0.126 mi.
663 ft.

1265 LAQUINTA
ORLANDO, FL
Site 6 of 108 in cluster CQ

HMIRS 97020034
N/A

Actual:
95 ft.

[Click this hyperlink](#) while viewing on your computer to access additional HMIRS detail in the EDR Site Report.

Focus Map:
5

CQ558
NW
1/8-1/4
0.126 mi.
663 ft.

1265 LA QUINTA DR
1265 LA QUINTA DR
ORLANDO, FL 32809
Site 7 of 108 in cluster CQ

HMIRS 2013001562
N/A

Actual:
95 ft.

[Click this hyperlink](#) while viewing on your computer to access additional HMIRS detail in the EDR Site Report.

Focus Map:
5

CQ559
NW
1/8-1/4
0.126 mi.
663 ft.

1265 LAQUINTA DR.
1265 LAQUINTA DR.
ORLANDO, FL 32809
Site 8 of 108 in cluster CQ

HMIRS 2011002572
N/A

Actual:
95 ft.

[Click this hyperlink](#) while viewing on your computer to access additional HMIRS detail in the EDR Site Report.

Focus Map:
5

MAP FINDINGS

Map ID Direction Distance Elevation		Database(s)	EDR ID Number EPA ID Number
--	--	-------------	--------------------------------

CQ560 NW 1/8-1/4 0.126 mi. 663 ft.	1265 LAQUINTA DR ORLANDO, FL Site 9 of 108 in cluster CQ	HMIRS 97040799 N/A	
Actual: 95 ft.	Click this hyperlink while viewing on your computer to access additional HMIRS detail in the EDR Site Report.		
Focus Map: 5			

CQ561 NW 1/8-1/4 0.126 mi. 663 ft.	1265 LAQUINTA DR ORLANDO, FL Site 10 of 108 in cluster CQ	HMIRS 9999020237 N/A	
Actual: 95 ft.	Click this hyperlink while viewing on your computer to access additional HMIRS detail in the EDR Site Report.		
Focus Map: 5			

CQ562 NW 1/8-1/4 0.126 mi. 663 ft.	1265 LA QUINTA DR ORLANDO, FL Site 11 of 108 in cluster CQ	HMIRS 96100551 N/A	
Actual: 95 ft.	Click this hyperlink while viewing on your computer to access additional HMIRS detail in the EDR Site Report.		
Focus Map: 5			

CQ563 NW 1/8-1/4 0.126 mi. 663 ft.	1265 LAQINTA DR ORLANDO, FL Site 12 of 108 in cluster CQ	HMIRS 94061633 N/A	
Actual: 95 ft.	Click this hyperlink while viewing on your computer to access additional HMIRS detail in the EDR Site Report.		
Focus Map: 5			

MAP FINDINGS

Map ID	Direction	Distance	Elevation	Site	Database(s)	EDR ID Number	EPA ID Number
--------	-----------	----------	-----------	------	-------------	---------------	---------------

CQ564				1265 LAQUINTA DR	HMIRS	94110176	
NW				ORLANDO, FL		N/A	
1/8-1/4							
0.126 mi.							
663 ft.				Site 13 of 108 in cluster CQ			
Actual:							
95 ft.				Click this hyperlink while viewing on your computer to access additional HMIRS detail in the EDR Site Report.			
Focus Map:							
5							

CQ565				1265 LAQUINTA DR	HMIRS	2015007939	
NW				1265 LAQUINTA DR		N/A	
1/8-1/4				ORLANDO, FL 32809			
0.126 mi.							
663 ft.				Site 14 of 108 in cluster CQ			
Actual:							
95 ft.				Click this hyperlink while viewing on your computer to access additional HMIRS detail in the EDR Site Report.			
Focus Map:							
5							

CQ566				1265 LAQUINTA DRIVE	HMIRS	2018010788	
NW				1265 LAQUINTA DRIVE		N/A	
1/8-1/4				ORLANDO, FL 32809			
0.126 mi.							
663 ft.				Site 15 of 108 in cluster CQ			
Actual:							
95 ft.				Click this hyperlink while viewing on your computer to access additional HMIRS detail in the EDR Site Report.			
Focus Map:							
5							

CQ567				1265 LAQUINTA DRIVE	HMIRS	2018006679	
NW				1265 LAQUINTA DRIVE		N/A	
1/8-1/4				ORLANDO, FL 32809			
0.126 mi.							
663 ft.				Site 16 of 108 in cluster CQ			
Actual:							
95 ft.				Click this hyperlink while viewing on your computer to access additional HMIRS detail in the EDR Site Report.			
Focus Map:							
5							

MAP FINDINGS

Map ID Direction Distance Elevation		Database(s)	EDR ID Number EPA ID Number
--	--	-------------	--------------------------------

CQ568 NW 1/8-1/4 0.126 mi. 663 ft.	1265 LAQUINTA DRIVE 1265 LAQUINTA DRIVE ORLANDO, FL 32809 Site 17 of 108 in cluster CQ	HMIRS	2017016100 N/A
---	---	--------------	---------------------------------

Actual: 95 ft. [Click this hyperlink](#) while viewing on your computer to access additional HMIRS detail in the EDR Site Report.

Focus Map:
5

CQ569 NW 1/8-1/4 0.126 mi. 663 ft.	YELLOW TRANSPORTATION INC (OLF 1265 LA QUINTA DR ORLANDO, FL 32809 Site 18 of 108 in cluster CQ	FINDS ECHO	1010502713 N/A
---	--	-----------------------------	---------------------------------

Actual: 95 ft. **FINDS:**

Focus Map: 5 **Registry ID:** 110032773149

Environmental Interest/Information System
 US National Pollutant Discharge Elimination System (NPDES) module of the Compliance Information System (ICIS) tracks surface water permits issued under the Clean Water Act. Under NPDES, all facilities that discharge pollutants from any point source into waters of the United States are required to obtain a permit. The permit will likely contain limits on what can be discharged, impose monitoring and reporting requirements, and include other provisions to ensure that the discharge does not adversely affect water quality.

Florida Environmental System Today Application (FIESTA) Data Maintenance (FDM) system maintains entity, environmental interest and affiliation data for the State of Florida.

[Click this hyperlink](#) while viewing on your computer to access additional FINDS: detail in the EDR Site Report.

ECHO:
Envid: 1010502713
Registry ID: 110032773149
DFR URL: <http://echo.epa.gov/detailed-facility-report?fid=110032773149>

CQ570 NW 1/8-1/4 0.126 mi. 663 ft.	1265 LAQUINTA DRIVE 1265 LAQUINTA DRIVE ORLANDO, FL 32809 Site 19 of 108 in cluster CQ	HMIRS	2018008457 N/A
---	---	--------------	---------------------------------

Actual: 95 ft. [Click this hyperlink](#) while viewing on your computer to access additional HMIRS detail in the EDR Site Report.

Focus Map:
5

MAP FINDINGS

Map ID Direction Distance Elevation		Database(s)	EDR ID Number EPA ID Number
--	--	-------------	--------------------------------

CQ571 NW 1/8-1/4 0.126 mi. 663 ft.	1265 LAQUINTA DR ORLANDO, FL Site 20 of 108 in cluster CQ	HMIRS	97010031 N/A
Actual: 95 ft.	Click this hyperlink while viewing on your computer to access additional HMIRS detail in the EDR Site Report.		
Focus Map: 5			

CQ572 NW 1/8-1/4 0.126 mi. 663 ft.	1265 LA QUINTA DR ORLANDO, FL Site 21 of 108 in cluster CQ	HMIRS	97050044 N/A
Actual: 95 ft.	Click this hyperlink while viewing on your computer to access additional HMIRS detail in the EDR Site Report.		
Focus Map: 5			

CQ573 NW 1/8-1/4 0.126 mi. 663 ft.	1265 LA QUINTA DRIVE ORLANDO, FL Site 22 of 108 in cluster CQ	HMIRS	90090342 N/A
Actual: 95 ft.	Click this hyperlink while viewing on your computer to access additional HMIRS detail in the EDR Site Report.		
Focus Map: 5			

CQ574 NW 1/8-1/4 0.126 mi. 663 ft.	1265 LAQUINTA DR ORLANDO, FL Site 23 of 108 in cluster CQ	HMIRS	94080816 N/A
Actual: 95 ft.	Click this hyperlink while viewing on your computer to access additional HMIRS detail in the EDR Site Report.		
Focus Map: 5			

MAP FINDINGS

Map ID			
Direction			
Distance			EDR ID Number
Elevation	Site	Database(s)	EPA ID Number

CQ575 NW 1/8-1/4 0.126 mi. 663 ft.	1265 LAQUINTA DR ORLANDO, FL Site 24 of 108 in cluster CQ	HMIRS	94091068 N/A
Actual: 95 ft.	Click this hyperlink while viewing on your computer to access additional HMIRS detail in the EDR Site Report.		
Focus Map: 5			

CQ576 NW 1/8-1/4 0.126 mi. 663 ft.	1265 LAQUINTA DR ORLANDO, FL Site 25 of 108 in cluster CQ	HMIRS	95060881 N/A
Actual: 95 ft.	Click this hyperlink while viewing on your computer to access additional HMIRS detail in the EDR Site Report.		
Focus Map: 5			

CQ577 NW 1/8-1/4 0.126 mi. 663 ft.	1265 LAQUINTA ORLANDO, FL Site 26 of 108 in cluster CQ	HMIRS	94120755 N/A
Actual: 95 ft.	Click this hyperlink while viewing on your computer to access additional HMIRS detail in the EDR Site Report.		
Focus Map: 5			

CQ578 NW 1/8-1/4 0.126 mi. 663 ft.	1265 LAQUINTA ORLANDO, FL Site 27 of 108 in cluster CQ	HMIRS	94030018 N/A
Actual: 95 ft.	Click this hyperlink while viewing on your computer to access additional HMIRS detail in the EDR Site Report.		
Focus Map: 5			

MAP FINDINGS

Map ID			
Direction			
Distance			EDR ID Number
Elevation	Site	Database(s)	EPA ID Number

CQ579 NW 1/8-1/4 0.126 mi. 663 ft.	1265 LAQUINTA ORLANDO, FL Site 28 of 108 in cluster CQ	HMIRS	95010583 N/A
Actual: 95 ft.	Click this hyperlink while viewing on your computer to access additional HMIRS detail in the EDR Site Report.		
Focus Map: 5			

CQ580 NW 1/8-1/4 0.126 mi. 663 ft.	1265 LA QUENTA DRIVE ORLANDO, FL Site 29 of 108 in cluster CQ	HMIRS	2000027234 N/A
Actual: 95 ft.	Click this hyperlink while viewing on your computer to access additional HMIRS detail in the EDR Site Report.		
Focus Map: 5			

CQ581 NW 1/8-1/4 0.126 mi. 663 ft.	1265 LAQUINTA DR ORLANDO, FL Site 30 of 108 in cluster CQ	HMIRS	2000090819 N/A
Actual: 95 ft.	Click this hyperlink while viewing on your computer to access additional HMIRS detail in the EDR Site Report.		
Focus Map: 5			

CQ582 NW 1/8-1/4 0.126 mi. 663 ft.	1265 LAQUINTA DR ORLANDO, FL Site 31 of 108 in cluster CQ	HMIRS	2003128733 N/A
Actual: 95 ft.	Click this hyperlink while viewing on your computer to access additional HMIRS detail in the EDR Site Report.		
Focus Map: 5			

MAP FINDINGS

Map ID			EDR ID Number
Direction			EPA ID Number
Distance			
Elevation	Site	Database(s)	

CQ583 NW 1/8-1/4 0.126 mi. 663 ft.	1265 LA QUINTA DR ORLANDO, FL Site 32 of 108 in cluster CQ	HMIRS 2000030548 N/A	
Actual: 95 ft.	Click this hyperlink while viewing on your computer to access additional HMIRS detail in the EDR Site Report.		
Focus Map: 5			

CQ584 NW 1/8-1/4 0.126 mi. 663 ft.	1265 LAQUINTA DRIVE 1265 LAQUINTA DRIVE ORLANDO, FL 32809 Site 33 of 108 in cluster CQ	HMIRS 2018016614 N/A	
Actual: 95 ft.	Click this hyperlink while viewing on your computer to access additional HMIRS detail in the EDR Site Report.		
Focus Map: 5			

CQ585 NW 1/8-1/4 0.126 mi. 663 ft.	1265 LAQUINTA DR ORLANDO, FL Site 34 of 108 in cluster CQ	HMIRS 20013632 N/A	
Actual: 95 ft.	Click this hyperlink while viewing on your computer to access additional HMIRS detail in the EDR Site Report.		
Focus Map: 5			

CQ586 NW 1/8-1/4 0.126 mi. 663 ft.	YRC FREIGHT 423 1265 LA QUINTA DR ORLANDO, FL 32809 Site 35 of 108 in cluster CQ	FL LUST FL UST FL AST FL SPILLS FL Financial Assurance FL TIER 2 FL NPDES U001364145 N/A	
Actual: 95 ft.			
Focus Map: 5	LUST: Region: STATE Facility Id: 8513606 Facility Status: OPEN Facility Type: C - Fuel user/Non-retail Facility Phone: (407)947-1947 Facility Cleanup Rank: 14364 District: Central District		

Map ID
Direction
Distance
Elevation

MAP FINDINGS

Site

Database(s)

EDR ID Number
EPA ID Number

YRC FREIGHT 423 (Continued)

U001364145

Lat/Long (dms): 28 26 29.3081 / 81 23 59.3342
Section: Not reported
Township: Not reported
Range: Not reported
Feature: Not reported
Method: AGPS
Datum: 0
Score: 5
Score Effective Date: 2001-03-08 00:00:00
Score When Ranked: 5
Operator: DON SMITH
Name Update: 2015-07-01 00:00:00
Address Update: Not reported

Petroleum Cleanup PCT Facility Score:
Facility Cleanup Status: CMPL - COMPLETED
Contact: JOYCE J LOREDO
Contact Company: YRC INC
Contact Address: 10990 ROE AVE - ENV SVC-MS A650
Contact City/State/Zip: OVERLAND PARK, KS 66211
Phone: (913)344-3367
Bad Address Ind: N
State: FL
Zip: 32809, 7705
Score: 5
Score Effective Date: 2001-03-08 00:00:00
Related Party ID: 71078
Primary RP Role: ACCOUNT OWNER
RP Begin Date: 2015-07-01
RP Zip: Not reported
RP Extension: Not reported

Discharge Cleanup Summary:
Discharge Date: 4/2/1992
PCT Discharge Combined: Not reported
Cleanup Required: R - CLEANUP REQUIRED
Discharge Cleanup Status: NFA - NFA COMPLETE
Disch Cleanup Status Date: 3/15/2006
Cleanup Work Status: COMPLETED
Information Source: D - DISCHARGE NOTIFICATION
Other Source Description: Not reported
Eligibility Indicator: I - INELIGIBLE
Site Manager: THORNTON_K
Site Mgr End Date: 3/1/2006
Tank Office: PCLP48 - ORANGE COUNTY ENVIRONMENTAL PROTECTION DIV

Contaminated Media:
Discharge Date: 4/2/1992
Pct Discharge Combined With: Not reported
Cleanup Required: R - CLEANUP REQUIRED
Discharge Cleanup Status: NFA - NFA COMPLETE
Disch Cleanup Status Date: 3/15/2006
Cleanup Work Status: COMPLETED
Information Source: D - DISCHARGE NOTIFICATION
Other Source Description: Not reported
Elig Indicator: I - INELIGIBLE
Site Manager: THORNTON_K
Site Mgr End Date: 3/1/2006

Map ID
Direction
Distance
Elevation

MAP FINDINGS

Site

Database(s)

EDR ID Number
EPA ID Number

YRC FREIGHT 423 (Continued)

U001364145

Tank Office: PCLP48 - ORANGE COUNTY ENVIRON
Contaminated Drinking Wells: 0
Contaminated Monitoring Well: No
Contaminated Soil: Yes
Contaminated Surface Water: No
Contaminated Ground Water: Yes
Pollutant: D - Vehicular Diesel
Pollutant Other Description: Not reported
Gallons Discharged: Not reported

Task Information:

District: CD
Facility ID: 8513606
Facility Status: OPEN
Facility Type: C - Fuel user/Non-retail -
County: ORANGE
County ID: 48
Cleanup Eligibility Status: I
Source Effective Date: 03-01-2006
Discharge Date: 04-02-1992
Cleanup Required: R - CLEANUP REQUIRED
Discharge Cleanup Status: NFA - NFA COMPLETE
Disch Cleanup Status Date: 03-15-2006
SRC Action Type: NFA - NO FURTHER ACTION
SRC Submit Date: 02-09-2006
SRC Review Date: 02-27-2006
SRC Completion Status: A - APPROVED
SRC Issue Date: 03-15-2006
SRC Comment: Not reported
Cleanup Work Status: COMPLETED
Site Mgr: THORNTON_K
Site Mgr End Date: 03-01-2006
Tank Office: PCLP48 - Orange County
SR Task ID: Not reported
SR Cleanup Responsible: -
SR Funding Eligibility Type: -
SR Actual Cost: Not reported
SR Completion Date: Not reported
SR Payment Date: Not reported
SR Oral Date: Not reported
SR Written Date: Not reported
SR Soil Removal: Not reported
SR Free Product Removal: Not reported
SR Soil Tonnage Removed: Not reported
SR Soil Treatment: Not reported
SR Other Treatment: Not reported
SR Alternate Proc Received Date: Not reported
SR Alternate Procedure Status: Not reported
SR Alternate Procedure Status Date: Not reported
SR Alternate Procedure Comments: Not reported
SA Task ID: 74115
SA Cleanup Responsible: -
SA Funding Eligibility Type: -
SA Actual Cost: Not reported
SA Completion Date: Not reported
SA Payment Date: Not reported
RAP Task ID: Not reported
RAP Cleanup Responsible ID: -

Map ID
Direction
Distance
Elevation

MAP FINDINGS

Site

Database(s)

EDR ID Number
EPA ID Number

YRC FREIGHT 423 (Continued)

U001364145

RAP Funding Eligibility Type: -
RAP Actual Cost: Not reported
RAP Completion Date: Not reported
RAP Payment Date: Not reported
RAP Last Order Approved: Not reported
RA Task ID: 74784
RA Cleanup Responsible: -
RA Funding Eligibility Type: -
RA Years to Complete: 0
RA Actual Cost: Not reported

[Click here for Florida Oculus:](#)

UST:

Facility Id: 8513606
Facility Status: OPEN
Type Description: Fuel user/Non-retail
Facility Phone: 4079471947
Region: STATE
Positioning Method: AGPS
Lat/Long (dms): 28 26 49 / 81 23 99

Owner:

Owner Id: 71078
Owner Name: YRC INC
Owner Address: 10990 ROE AVE - ENV SVC-MS A650
Owner Address 2: ATTN: STORAGE TANK REGIS
Owner City,St,Zip: OVERLAND PARK, KS 66211
Owner Contact: JOYCE J LOREDO
Owner Phone: 9133443367

Tank Info:

Name: YRC FREIGHT 423
Address: 1265 LA QUINTA DR
Tank Id: 1
Status: Removed
Status Date: 3/31/1992
Install Date: 7/1/1977
Substance: Vehicular diesel
Content Description: Vehicular Diesel
Gallons: 10000
Vessel Indicator: TANK
Tank Location: UNDERGROUND
DEP Contractor: P

[Click here for Florida Oculus:](#)

AST:

Name: YRC FREIGHT 423
Address: 1265 LA QUINTA DR
Facility ID: 8513606
Facility Status: OPEN
Type Description: Fuel user/Non-retail
Facility Phone: 4079471947
DEP Contractor Own: P

Map ID
Direction
Distance
Elevation

MAP FINDINGS

Site

Database(s)

EDR ID Number
EPA ID Number

YRC FREIGHT 423 (Continued)

U001364145

Region: STATE
Positioning Method: AGPS
Lat/Long (dms): 28 26 49 / 81 23 99

Owner:

Owner Id: 71078
Owner Name: YRC INC
Owner Address: 10990 ROE AVE - ENV SVC-MS A650
Owner Address 2: ATTN: STORAGE TANK REGIS
Owner City,St,Zip: OVERLAND PARK, KS 66211
Owner Contact: JOYCE J LOREDO
Owner Phone: 9133443367

Tank Id: 2
Status: In service
Status Date: Not reported
Install Date: 3/1/1992
Substance: Vehicular diesel
Content Description: Vehicular Diesel
Gallons: 10000
Tank Location: ABOVEGROUND

Construction:

Tank Id: 2
Construction Category: Overfill/Spill
Construction Description: Ball check valve

Tank Id: 2
Construction Category: Primary Construction
Construction Description: Steel

Tank Id: 2
Construction Category: Secondary Containment
Construction Description: AST containment

Tank Id: 2
Construction Category: Overfill/Spill
Construction Description: Spill containment bucket

Monitoring:

Tank ID: 2
Monitoring Description: Electronic line leak detector

Tank ID: 2
Monitoring Description: Monitor dbl wall pipe space

Tank ID: 2
Monitoring Description: DEP approved monitoring

Piping:

Tank ID: 2
Piping Category: Secondary Containment
Piping Description: Pipe trench liner

Tank ID: 2

Map ID
Direction
Distance
Elevation

MAP FINDINGS

Site

Database(s)

EDR ID Number
EPA ID Number

YRC FREIGHT 423 (Continued)

U001364145

Piping Category: Primary Construction
Piping Description: Fiberglass

Tank ID: 2
Piping Category: Secondary Containment
Piping Description: Double wall

[Click here for Florida Oculus:](#)

SPILLS:

OHMIT Incident Number: 43443
Incident Legacy: Not reported
On-Scene Response: No
Criminal Indicator: No
Hurricane Indicator: No
Incident Date: 05/04/2010
Incident Status: Closed
Incident Report Date: 05/04/2010
Pollutant: Diesel fuel
Pollutants Category: Petroleum
Substance Spilled: Diesel fuel
Amount Spilled (Gallons): 75
Pollutant - Unit Measure: gallon

Incident Party Name: SWS Environmental Services
Description: Inland

Incident Party Name: YRC Freight
Description: Inland

OHMIT Incident Number: 7580
Incident Legacy: 00-11-3070Z
On-Scene Response: No
Criminal Indicator: No
Hurricane Indicator: No
Incident Date: 02/11/2000
Incident Status: Closed
Incident Report Date: Not reported

FL Financial Assurance 3:

Region: 3
Facility ID: 8513606
Facility Phone: 4079471947
Facility Status: OPEN
Facility Type: C
Type Description: Fuel user/Non-retail
DEP CO: P
Financial Responsibility: INSURANCE
Insurance Company: AIG
Effective Date: 04/30/2014
Expire Date: 04/30/2015
Owner ID: 71078
Owner Name: YRC INC
Owner Address: 10990 ROE AVE - ENV SVC-MS A650

Map ID
Direction
Distance
Elevation

MAP FINDINGS

Site

Database(s)

EDR ID Number
EPA ID Number

YRC FREIGHT 423 (Continued)

U001364145

Owner Address2: ATTN: STORAGE TANK REGIS
Owner City,St,Zip: OVERLAND PARK, KS 66211
Contact: JOYCE J LOREDO
Resp Party Phone: 9133443367

Region: 3
Facility ID: 8513606
Facility Phone: 4079471947
Facility Status: OPEN
Facility Type: C
Type Description: Fuel user/Non-retail
DEP CO: P
Financial Responsibility: INSURANCE
Insurance Company: AIG SPECIALTY INSURANCE COMPANY
Effective Date: 04/30/2015
Expire Date: 04/30/2016
Owner ID: 71078
Owner Name: YRC INC
Owner Address: 10990 ROE AVE - ENV SVC-MS A650
Owner Address2: ATTN: STORAGE TANK REGIS
Owner City,St,Zip: OVERLAND PARK, KS 66211
Contact: JOYCE J LOREDO
Resp Party Phone: 9133443367

Region: 3
Facility ID: 8513606
Facility Phone: 4079471947
Facility Status: OPEN
Facility Type: C
Type Description: Fuel user/Non-retail
DEP CO: P
Financial Responsibility: INSURANCE
Insurance Company: AIG SPECIALTY INSURANCE COMPANY
Effective Date: 04/30/2016
Expire Date: 04/30/2017
Owner ID: 71078
Owner Name: YRC INC
Owner Address: 10990 ROE AVE - ENV SVC-MS A650
Owner Address2: ATTN: STORAGE TANK REGIS
Owner City,St,Zip: OVERLAND PARK, KS 66211
Contact: JOYCE J LOREDO
Resp Party Phone: 9133443367

Region: 3
Facility ID: 8513606
Facility Phone: 4079471947
Facility Status: OPEN
Facility Type: C
Type Description: Fuel user/Non-retail
DEP CO: P
Financial Responsibility: INSURANCE
Insurance Company: AIG SPECIALTY INSURANCE COMPANY
Effective Date: 04/30/2017
Expire Date: 04/30/2018
Owner ID: 71078
Owner Name: YRC INC
Owner Address: 10990 ROE AVE - ENV SVC-MS A650

Map ID
Direction
Distance
Elevation

MAP FINDINGS

Site

Database(s)

EDR ID Number
EPA ID Number

YRC FREIGHT 423 (Continued)

U001364145

Owner Address2: ATTN: STORAGE TANK REGIS
Owner City,St,Zip: OVERLAND PARK, KS 66211
Contact: JOYCE J LOREDO
Resp Party Phone: 9133443367

Region: 3
Facility ID: 8513606
Facility Phone: 4079471947
Facility Status: OPEN
Facility Type: C
Type Description: Fuel user/Non-retail
DEP CO: P
Financial Responsibility: INSURANCE
Insurance Company: AIG SPECIALTY INSURANCE COMPANY
Effective Date: 04/30/2018
Expire Date: 04/30/2019
Owner ID: 71078
Owner Name: YRC INC
Owner Address: 10990 ROE AVE - ENV SVC-MS A650
Owner Address2: ATTN: STORAGE TANK REGIS
Owner City,St,Zip: OVERLAND PARK, KS 66211
Contact: JOYCE J LOREDO
Resp Party Phone: 9133443367

Region: 3
Facility ID: 8513606
Facility Phone: 4079471947
Facility Status: OPEN
Facility Type: C
Type Description: Fuel user/Non-retail
DEP CO: P
Financial Responsibility: SELF-INSURANCE - LETTER FROM CHIEF FINANCIAL OFFIC
Insurance Company: Not reported
Effective Date: 05/01/2009
Expire Date: 04/30/2010
Owner ID: 71078
Owner Name: YRC INC
Owner Address: 10990 ROE AVE - ENV SVC-MS A650
Owner Address2: ATTN: STORAGE TANK REGIS
Owner City,St,Zip: OVERLAND PARK, KS 66211
Contact: JOYCE J LOREDO
Resp Party Phone: 9133443367

Region: 3
Facility ID: 8513606
Facility Phone: 4079471947
Facility Status: OPEN
Facility Type: C
Type Description: Fuel user/Non-retail
DEP CO: P
Financial Responsibility: SELF-INSURANCE - LETTER FROM CHIEF FINANCIAL OFFIC
Insurance Company: Not reported
Effective Date: 05/01/2010
Expire Date: 04/30/2011
Owner ID: 71078
Owner Name: YRC INC
Owner Address: 10990 ROE AVE - ENV SVC-MS A650

Map ID
Direction
Distance
Elevation

MAP FINDINGS

Site

Database(s)

EDR ID Number
EPA ID Number

YRC FREIGHT 423 (Continued)

U001364145

Owner Address2: ATTN: STORAGE TANK REGIS
Owner City,St,Zip: OVERLAND PARK, KS 66211
Contact: JOYCE J LOREDO
Resp Party Phone: 9133443367

Region: 3
Facility ID: 8513606
Facility Phone: 4079471947
Facility Status: OPEN
Facility Type: C
Type Description: Fuel user/Non-retail
DEP CO: P
Financial Responsibility: SELF-INSURANCE - LETTER FROM CHIEF FINANCIAL OFFIC
Insurance Company: Not reported
Effective Date: 05/01/2011
Expire Date: 04/30/2012
Owner ID: 71078
Owner Name: YRC INC
Owner Address: 10990 ROE AVE - ENV SVC-MS A650
Owner Address2: ATTN: STORAGE TANK REGIS
Owner City,St,Zip: OVERLAND PARK, KS 66211
Contact: JOYCE J LOREDO
Resp Party Phone: 9133443367

TIER 2:

Name: YRC INC. D/B/A YRC FREIGHT (423)
Address: 1265 LA QUINTA DRIVE
City,State,Zip: ORLANDO, FL 32809

Year: 2018
Facility Id: 6386938
Active Date: Not reported
Inactive Date: Not reported
Sale Pending: Not reported
Original Date: Not reported
PLOT Source: Not reported
Latitude: Not reported
Longitude: Not reported
LEPC District: Not reported
Counties: Not reported
SERC: Not reported
Program Level: Not reported
PRIME: Not reported
SIC Code: Not reported
SIC Code 2: Not reported
NAICS Code: 484121
Last Modified Date: 02/11/2019
First Submit Date: 02/11/2019
Data Submitted By: Lea Anne Corliss, Environmental Coordinator II
Company Name: YRC Inc. d/b/a YRC Freight
Comments: Not reported

Contact:

Contact ID: Not reported
Year: 2018
Facility Id: 6386938
Contact Type: Owner / Operator

Map ID
Direction
Distance
Elevation

MAP FINDINGS

Site

Database(s)

EDR ID Number
EPA ID Number

YRC FREIGHT 423 (Continued)

U001364145

Contact Name: YRC Inc. d/b/a YRC Freight
Contact Title: Not reported
Contact Phone: 800-610-6500
Contact 24Hr Phone: Not reported
Contact Telephone 2: 9133443367
Contact Telephone 3: Not reported
Contact Telephone 4: Not reported
Contact Telephone 5: Not reported
Contact Telephone 6: Not reported
Contact Email: leanne.corliss@yrcw.com

Name: YRC, INC. (432)
Address: 1265 LA QUINTA DRIVE
City,State,Zip: ORLANDO, FL 32809

Year: 2017
Facility Id: 6089432
Active Date: Not reported
Inactive Date: Not reported
Sale Pending: Not reported
Original Date: Not reported
PLOT Source: Not reported
Latitude: Not reported
Longitude: Not reported
LEPC District: Not reported
Counties: Not reported
SERC: Not reported
Program Level: Not reported
PRIME: Not reported
SIC Code: 4213
SIC Code 2: Not reported
NAICS Code: 484121
Last Modified Date: 02/08/2018
First Submit Date: 02/08/2018
Data Submitted By: Lea Anne Corliss, Environmental Coordinator II
Company Name: YRC Inc. doing business as YRC Freight
Comments: Not reported

Contact:
Contact ID: Not reported
Year: 2017
Facility Id: 6089432
Contact Type: Emergency Contact
Contact Name: Dave Emery
Contact Title: Not reported
Contact Phone: 407-639-1450
Contact 24Hr Phone: Not reported
Contact Telephone 2: 407-857-1880
Contact Telephone 3: 800-610-6500
Contact Telephone 4: 9133443367
Contact Telephone 5: 800-610-6500
Contact Telephone 6: 9133443367
Contact Email: Dave.Emery@yrcfreight.com

Map ID
Direction
Distance
Elevation

MAP FINDINGS

Site

Database(s)

EDR ID Number
EPA ID Number

YRC FREIGHT 423 (Continued)

U001364145

Name: YRC, INC. (432)
Address: 1265 LA QUINTA DRIVE
City,State,Zip: ORLANDO, FL 32809

Year: 2016
Facility Id: 5836540
Active Date: Not reported
Inactive Date: Not reported
Sale Pending: Not reported
Original Date: Not reported
PLOT Source: Not reported
Latitude: Not reported
Longitude: Not reported
LEPC District: Not reported
Counties: Not reported
SERC: Not reported
Program Level: Not reported
PRIME: Not reported
SIC Code: 4213
SIC Code 2: Not reported
NAICS Code: 484121
Last Modified Date: 02/24/2017
First Submit Date: 02/24/2017
Data Submitted By: Joyce Loreda, PROPERTIES COORDINATOR
Company Name: YRC Inc. doing business as YRC Freight
Comments: Not reported

Contact:

Contact ID: Not reported
Year: 2016
Facility Id: 5836540
Contact Type: Emergency Contact
Contact Name: Don Smith
Contact Title: Not reported
Contact Phone: 407-857-1880
Contact 24Hr Phone: Not reported
Contact Telephone 2: 407-947-1947
Contact Telephone 3: 800-610-6500
Contact Telephone 4: 9133443367
Contact Telephone 5: 800-610-6500
Contact Telephone 6: 9133443367
Contact Email: don.smith@yrcfreight.com

Name: YRC, INC. (432)
Address: 1265 LA QUINTA DRIVE
City,State,Zip: ORLANDO, FL 32809

Year: 2015
Facility Id: 5384861
Active Date: Not reported
Inactive Date: Not reported
Sale Pending: Not reported
Original Date: Not reported
PLOT Source: Not reported
Latitude: 28.440903
Longitude: -81.39864899999998

Map ID
Direction
Distance
Elevation

MAP FINDINGS

Site

Database(s)

EDR ID Number
EPA ID Number

YRC FREIGHT 423 (Continued)

U001364145

LEPC District: Not reported
Counties: Not reported
SERC: Not reported
Program Level: Not reported
PRIME: Not reported
SIC Code: 4213
SIC Code 2: Not reported
NAICS Code: 484121
Last Modified Date: 05/24/2016
First Submit Date: 02/10/2016
Data Submitted By: Joyce Loreda, PROPERTIES COORDINATOR
Company Name: YRC Inc. doing business as YRC Freight
Comments: Not reported

Contact:

Contact ID: Not reported
Year: 2015
Facility Id: 5384861
Contact Type: Emergency Contact
Contact Name: Don Smith
Contact Title: Not reported
Contact Phone: 407-857-1880
Contact 24Hr Phone: Not reported
Contact Telephone 2: 407-947-1947
Contact Telephone 3: 800-610-6500
Contact Telephone 4: 9133443367
Contact Telephone 5: 800-610-6500
Contact Telephone 6: 9133443367
Contact Email: don.smith@yrcfreight.com

Name: YRC, INC. (432)
Address: 1265 LA QUINTA DRIVE
City,State,Zip: ORLANDO, FL 32809

Year: 2014
Facility Id: 5002985
Active Date: Not reported
Inactive Date: Not reported
Sale Pending: Not reported
Original Date: Not reported
PLOT Source: Not reported
Latitude: 28.440903
Longitude: -81.39864899999998
LEPC District: Not reported
Counties: Not reported
SERC: Not reported
Program Level: Not reported
PRIME: Not reported
SIC Code: 4213
SIC Code 2: Not reported
NAICS Code: 484121
Last Modified Date: 02/11/2015
First Submit Date: 02/11/2015
Data Submitted By: Joyce Loreda, PROPERTIES COORDINATOR
Company Name: YRC Inc. doing business as YRC Freight
Comments: Not reported

Map ID
Direction
Distance
Elevation

MAP FINDINGS

Site

Database(s)

EDR ID Number
EPA ID Number

YRC FREIGHT 423 (Continued)

U001364145

Contact:

Contact ID: Not reported
Year: 2014
Facility Id: 5002985
Contact Type: Emergency Contact
Contact Name: YRCNAT Chemical Help Line
Contact Title: Not reported
Contact Phone: 800-395-5446
Contact 24Hr Phone: Not reported
Contact Telephone 2: 816-344-3367
Contact Telephone 3: Not reported
Contact Telephone 4: Not reported
Contact Telephone 5: Not reported
Contact Telephone 6: Not reported
Contact Email: joyce.loredo@yrcfreight.com

Name: YRC, INC. (432)
Address: 1265 LA QUINTA DRIVE
City,State,Zip: ORLANDO, FL 32809

Year: 2013
Facility Id: 4567570
Active Date: Not reported
Inactive Date: Not reported
Sale Pending: Not reported
Original Date: Not reported
PLOT Source: Not reported
Latitude: 28.440903
Longitude: -81.39864899999998
LEPC District: Not reported
Counties: Not reported
SERC: Not reported
Program Level: Not reported
PRIME: Not reported
SIC Code: 4213
SIC Code 2: Not reported
NAICS Code: 484121
Last Modified Date: 04/01/2014
First Submit Date: 04/01/2014
Data Submitted By: Joyce Loredo, PROPERTIES COORDINATOR
Company Name: YRC Inc. doing business as YRC Freight
Comments: Not reported

Contact:

Contact ID: Not reported
Year: 2013
Facility Id: 4567570
Contact Type: Emergency Contact
Contact Name: YRCNAT Chemical Help Line
Contact Title: Not reported
Contact Phone: 816-344-3367
Contact 24Hr Phone: Not reported
Contact Telephone 2: 800-395-5446
Contact Telephone 3: Not reported
Contact Telephone 4: Not reported

Map ID
Direction
Distance
Elevation

MAP FINDINGS

Site

Database(s)

EDR ID Number
EPA ID Number

YRC FREIGHT 423 (Continued)

U001364145

Contact Telephone 5: Not reported
Contact Telephone 6: Not reported
Contact Email: joyce.loredo@yrcfreight.com

Name: YRC, INC. (432)
Address: 1265 LA QUINTA DRIVE
City,State,Zip: ORLANDO, FL 32809

Year: 2012
Facility Id: 4046382
Active Date: Not reported
Inactive Date: Not reported
Sale Pending: Not reported
Original Date: Not reported
PLOT Source: Not reported
Latitude: 28.440903
Longitude: -81.39864899999998
LEPC District: Not reported
Counties: Not reported
SERC: Not reported
Program Level: Not reported
PRIME: Not reported
SIC Code: Not reported
SIC Code 2: Not reported
NAICS Code: 484121
Last Modified Date: 02/07/2013
First Submit Date: 02/07/2013
Data Submitted By: Joyce Loredo
Company Name: YRC Inc. doing business as YRC Freight
Comments: Not reported

Contact:
Contact ID: Not reported
Year: 2012
Facility Id: 4046382
Contact Type: Primary
Contact Name: Don Smith
Contact Title: Not reported
Contact Phone: 407-947-1947
Contact 24Hr Phone: Not reported
Contact Telephone 2: 407-857-1880
Contact Telephone 3: Not reported
Contact Telephone 4: Not reported
Contact Telephone 5: Not reported
Contact Telephone 6: Not reported
Contact Email: joyce.loredo@yrcfreight.com

Contact ID: Not reported
Year: 2012
Facility Id: 4046382
Contact Type: Emergency Contact
Contact Name: YRCNAT Chemical Help Line
Contact Title: Not reported
Contact Phone: 800-395-5446
Contact 24Hr Phone: Not reported
Contact Telephone 2: Not reported

Map ID
Direction
Distance
Elevation

MAP FINDINGS

Site

Database(s)

EDR ID Number
EPA ID Number

YRC FREIGHT 423 (Continued)

U001364145

Contact Telephone 3: Not reported
Contact Telephone 4: Not reported
Contact Telephone 5: Not reported
Contact Telephone 6: Not reported
Contact Email: joyce.loredo@yrcfreight.com

Contact ID: Not reported
Year: 2012
Facility Id: 4046382
Contact Type: Owner / Operator
Contact Name: Joyce Loredo
Contact Title: Not reported
Contact Phone: Not reported
Contact 24Hr Phone: Not reported
Contact Telephone 2: Not reported
Contact Telephone 3: Not reported
Contact Telephone 4: Not reported
Contact Telephone 5: Not reported
Contact Telephone 6: Not reported
Contact Email: joyce.loredo@yrcfreight.com

Name: YRC, INC (432)
Address: 1265 LA QUINTA DRIVE
City,State,Zip: ORLANDO, FL 32809

Year: 2011
Facility Id: 3986818
Active Date: Not reported
Inactive Date: Not reported
Sale Pending: Not reported
Original Date: Not reported
PLOT Source: Not reported
Latitude: 28.44092
Longitude: -81.399460
LEPC District: Not reported
Counties: Not reported
SERC: Not reported
Program Level: Not reported
PRIME: Not reported
SIC Code: Not reported
SIC Code 2: Not reported
NAICS Code: Not reported
Last Modified Date: 11/12/2012
First Submit Date: 11/09/2012
Data Submitted By: Florida Division of Emergency Management
Company Name: YRC, Inc
Comments: Not reported

Contact:
Contact ID: Not reported
Year: 2011
Facility Id: 3986818
Contact Type: Tier II Emergency Contact
Contact Name: DON SMITH
Contact Title: Not reported
Contact Phone: 407-947-1947

Map ID
Direction
Distance
Elevation

MAP FINDINGS

Site

Database(s)

EDR ID Number
EPA ID Number

YRC FREIGHT 423 (Continued)

U001364145

Contact 24Hr Phone: Not reported
Contact Telephone 2: Not reported
Contact Telephone 3: Not reported
Contact Telephone 4: Not reported
Contact Telephone 5: Not reported
Contact Telephone 6: Not reported
Contact Email: Not reported

Contact ID: Not reported
Year: 2011
Facility Id: 3986818
Contact Type: Tier II Secondary Contact
Contact Name: YRCNAT Chemical Help Line
Contact Title: Not reported
Contact Phone: 800-395-5446
Contact 24Hr Phone: Not reported
Contact Telephone 2: Not reported
Contact Telephone 3: Not reported
Contact Telephone 4: Not reported
Contact Telephone 5: Not reported
Contact Telephone 6: Not reported
Contact Email: Not reported

Contact ID: Not reported
Year: 2011
Facility Id: 3986818
Contact Type: Tier II Secondary 24 Hour Contact
Contact Name: DON SMITH
Contact Title: Not reported
Contact Phone: 407-857-1880
Contact 24Hr Phone: Not reported
Contact Telephone 2: Not reported
Contact Telephone 3: Not reported
Contact Telephone 4: Not reported
Contact Telephone 5: Not reported
Contact Telephone 6: Not reported
Contact Email: Not reported

Contact ID: Not reported
Year: 2011
Facility Id: 3986818
Contact Type: Tier II Emergency 24 Hour Contact
Contact Name: DON SMITH
Contact Title: Not reported
Contact Phone: 407-857-1880
Contact 24Hr Phone: Not reported
Contact Telephone 2: Not reported
Contact Telephone 3: Not reported
Contact Telephone 4: Not reported
Contact Telephone 5: Not reported
Contact Telephone 6: Not reported
Contact Email: Not reported

Name: YRC, INC (423)
Address: 1265 LA QUINTA DRIVE

Map ID
Direction
Distance
Elevation

MAP FINDINGS

Site

Database(s)

EDR ID Number
EPA ID Number

YRC FREIGHT 423 (Continued)

U001364145

City,State,Zip: ORLANDO, FL 32809-

Year: 2010
Facility Id: Not reported
Active Date: Not reported
Inactive Date: Not reported
Sale Pending: Not reported
Original Date: Not reported
PLOT Source: Not reported
Latitude: 28.44092
Longitude: -81.4
LEPC District: Not reported
Counties: Not reported
SERC: Not reported
Program Level: Not reported
PRIME: Not reported
SIC Code: Not reported
SIC Code 2: Not reported
NAICS Code: Not reported
Last Modified Date: Not reported
First Submit Date: Not reported
Data Submitted By: Not reported
Company Name: Not reported
Comments: Not reported

Chemical Code: 68814879
Chemical Name: DIESEL FUEL 2
Chemical State: LIQUID
Location Name: Entire Facility
Container Code: A
Pressure Code: 1
Temperature Code: 4
Average Quantity: 4
Maximum Quantity: 70890
Days On Site: 365

WASTEWATER:

Facility ID: FLR05G067
Facility Type: Multi-Sector Stormwater GP
Status: Active - Existing, permitted facility/site for which effluent, reclaimed water or wastewater residual discharge into the environment and/or monitoring is taking place.

District Office: TLST
NPDES Permitted Site: Not reported
Environmental Interest: Not reported
Owner Type: Private
Permit Capacity: Not reported
Party Name: Lance Collins, PMTE
Company Name: YRC Inc
RP Address: 10990 Roe Ave Ms-650a
RP Address 2: Not reported
RP City,Stat,Zip: Overland Park KS 66211-1213
Telephone: 9133443635
Email: ruben.byerly@yrcfreight.com
Issue Date: 10/17/2016
Effective Date: 10/17/2016

Map ID
Direction
Distance
Elevation

MAP FINDINGS

Site

Database(s)

EDR ID Number
EPA ID Number

YRC FREIGHT 423 (Continued)

U001364145

Expiration Date: 10/16/2021
DOC Description: Generic Permit
Latitude Degrees: 28
Latitude Minutes: 26
Latitude Seconds: 0.017
Longitude Degrees: 81
Longitude Minutes: 23
Longitude Seconds: 0.786
Treatment: Not reported
Decode For Fstatus: Active

CQ587
NW
1/8-1/4
0.126 mi.
663 ft.

1265 LAQUINTA DR
ORLANDO, FL
Site 36 of 108 in cluster CQ

HMIRS 2000090825
N/A

Actual:
95 ft.

[Click this hyperlink](#) while viewing on your computer to access additional HMIRS detail in the EDR Site Report.

Focus Map:
5

CQ588
NW
1/8-1/4
0.126 mi.
663 ft.

1265 LAQUINTA DR
ORLANDO, FL
Site 37 of 108 in cluster CQ

HMIRS 2000101022
N/A

Actual:
95 ft.

[Click this hyperlink](#) while viewing on your computer to access additional HMIRS detail in the EDR Site Report.

Focus Map:
5

CQ589
NW
1/8-1/4
0.126 mi.
663 ft.

1265 LAQUINTA DR
ORLANDO, FL
Site 38 of 108 in cluster CQ

HMIRS 2004030968
N/A

Actual:
95 ft.

[Click this hyperlink](#) while viewing on your computer to access additional HMIRS detail in the EDR Site Report.

Focus Map:
5

MAP FINDINGS

Map ID Direction Distance Elevation	Site	Database(s)	EDR ID Number EPA ID Number
CQ590 NW 1/8-1/4 0.126 mi. 663 ft.	1265 LAQUINTA DRIVE 1265 LAQUINTA DRIVE ORLANDO, FL 32811 Site 39 of 108 in cluster CQ	HMIRS	2018017122 N/A
Actual: 95 ft.	Click this hyperlink while viewing on your computer to access additional HMIRS detail in the EDR Site Report.		
Focus Map: 5			
CQ591 NW 1/8-1/4 0.126 mi. 663 ft.	1265 LAQUINTA DRIVE 1265 LAQUINTA DRIVE ORLANDO, FL 32809 Site 40 of 108 in cluster CQ	HMIRS	2018016763 N/A
Actual: 95 ft.	Click this hyperlink while viewing on your computer to access additional HMIRS detail in the EDR Site Report.		
Focus Map: 5			
CQ592 NW 1/8-1/4 0.126 mi. 663 ft.	1265 LAQUINTA DRIVE 1265 LAQUINTA DRIVE ORLANDO, FL 32809 Site 41 of 108 in cluster CQ	HMIRS	2018018271 N/A
Actual: 95 ft.	Click this hyperlink while viewing on your computer to access additional HMIRS detail in the EDR Site Report.		
Focus Map: 5			
CQ593 NW 1/8-1/4 0.126 mi. 663 ft.	1265 LAQUINTA DR 1265 LAQUINTA DR ORLANDO, FL Site 42 of 108 in cluster CQ	HMIRS	2007443015 N/A
Actual: 95 ft.	Click this hyperlink while viewing on your computer to access additional HMIRS detail in the EDR Site Report.		
Focus Map: 5			

MAP FINDINGS

Map ID			
Direction			
Distance			EDR ID Number
Elevation	Site	Database(s)	EPA ID Number

CQ594 NW 1/8-1/4 0.126 mi. 663 ft.	1265 LAQUINTA DRIVE ORLANDO, FL Site 43 of 108 in cluster CQ	HMIRS	2004100945 N/A
Actual: 95 ft.	Click this hyperlink while viewing on your computer to access additional HMIRS detail in the EDR Site Report.		
Focus Map: 5			

CQ595 NW 1/8-1/4 0.126 mi. 663 ft.	1265 LAQUINTA DR ORLANDO, FL Site 44 of 108 in cluster CQ	HMIRS	2003129718 N/A
Actual: 95 ft.	Click this hyperlink while viewing on your computer to access additional HMIRS detail in the EDR Site Report.		
Focus Map: 5			

CQ596 NW 1/8-1/4 0.126 mi. 663 ft.	1265 LAQUINTA DRIVE 1265 LAQUINTA DRIVE ORLANDO, FL 32809 Site 45 of 108 in cluster CQ	HMIRS	2018013675 N/A
Actual: 95 ft.	Click this hyperlink while viewing on your computer to access additional HMIRS detail in the EDR Site Report.		
Focus Map: 5			

CQ597 NW 1/8-1/4 0.126 mi. 663 ft.	1265 LAQUINTA DRIVE ORLANDO, FL Site 46 of 108 in cluster CQ	HMIRS	2004080884 N/A
Actual: 95 ft.	Click this hyperlink while viewing on your computer to access additional HMIRS detail in the EDR Site Report.		
Focus Map: 5			

MAP FINDINGS

Map ID			EDR ID Number
Direction			EPA ID Number
Distance			
Elevation	Site	Database(s)	

CQ598 NW 1/8-1/4 0.126 mi. 663 ft.	1265 LA QUINTA DR ORLANDO, FL Site 47 of 108 in cluster CQ	HMIRS	2000030549 N/A
Actual: 95 ft.	Click this hyperlink while viewing on your computer to access additional HMIRS detail in the EDR Site Report.		
Focus Map: 5			

CQ599 NW 1/8-1/4 0.126 mi. 663 ft.	1265 LAQUINTA DR ORLANDO, FL Site 48 of 108 in cluster CQ	HMIRS	2002068147 N/A
Actual: 95 ft.	Click this hyperlink while viewing on your computer to access additional HMIRS detail in the EDR Site Report.		
Focus Map: 5			

CQ600 NW 1/8-1/4 0.126 mi. 663 ft.	1265 LAQUINTA ORLANDO, FL Site 49 of 108 in cluster CQ	HMIRS	90030548 N/A
Actual: 95 ft.	Click this hyperlink while viewing on your computer to access additional HMIRS detail in the EDR Site Report.		
Focus Map: 5			

CQ601 NW 1/8-1/4 0.126 mi. 663 ft.	1265 LAQUINTA DRIVE 1265 LAQUINTA DRIVE ORLANDO, FL 32809 Site 50 of 108 in cluster CQ	HMIRS	2019002504 N/A
Actual: 95 ft.	Click this hyperlink while viewing on your computer to access additional HMIRS detail in the EDR Site Report.		
Focus Map: 5			

MAP FINDINGS

Map ID Direction Distance Elevation		Database(s)	EDR ID Number EPA ID Number
--	--	-------------	--------------------------------

CQ602 NW 1/8-1/4 0.126 mi. 663 ft.	1265 LAQUINTO DR ORLANDO, FL Site 51 of 108 in cluster CQ	HMIRS	95061105 N/A
Actual: 95 ft.	Click this hyperlink while viewing on your computer to access additional HMIRS detail in the EDR Site Report.		
Focus Map: 5			

CQ603 NW 1/8-1/4 0.126 mi. 663 ft.	1265 LA QUINTA ORLANDO, FL Site 52 of 108 in cluster CQ	HMIRS	95090815 N/A
Actual: 95 ft.	Click this hyperlink while viewing on your computer to access additional HMIRS detail in the EDR Site Report.		
Focus Map: 5			

CQ604 NW 1/8-1/4 0.126 mi. 663 ft.	1265 LAQUINTA DRIVE 1265 LAQUINTA DRIVE ORLANDO, FL 32809 Site 53 of 108 in cluster CQ	HMIRS	2010103250 N/A
Actual: 95 ft.	Click this hyperlink while viewing on your computer to access additional HMIRS detail in the EDR Site Report.		
Focus Map: 5			

CQ605 NW 1/8-1/4 0.126 mi. 663 ft.	1265 LA QUINTA DRIVE 1265 LA QUINTA DRIVE ORLANDO, FL 32809 Site 54 of 108 in cluster CQ	HMIRS	2014018654 N/A
Actual: 95 ft.	Click this hyperlink while viewing on your computer to access additional HMIRS detail in the EDR Site Report.		
Focus Map: 5			

MAP FINDINGS

Map ID			EDR ID Number
Direction			EPA ID Number
Distance			
Elevation	Site	Database(s)	

CQ606 NW 1/8-1/4 0.126 mi. 663 ft.	1265 LAQUINTA DRIVE 1265 LAQUINTA DRIVE ORLANDO, FL 32809 Site 55 of 108 in cluster CQ	HMIRS	2013001590 N/A
Actual: 95 ft. Click this hyperlink while viewing on your computer to access additional HMIRS detail in the EDR Site Report.			
Focus Map: 5			

CQ607 NW 1/8-1/4 0.126 mi. 663 ft.	1265 LAQUINTA DR ORLANDO, FL Site 56 of 108 in cluster CQ	HMIRS	90020528 N/A
Actual: 95 ft. Click this hyperlink while viewing on your computer to access additional HMIRS detail in the EDR Site Report.			
Focus Map: 5			

CQ608 NW 1/8-1/4 0.126 mi. 663 ft.	1265 LAQUINTA DRIVE 1265 LAQUINTA DRIVE ORLANDO, FL 32809 Site 57 of 108 in cluster CQ	HMIRS	2013009424 N/A
Actual: 95 ft. Click this hyperlink while viewing on your computer to access additional HMIRS detail in the EDR Site Report.			
Focus Map: 5			

CQ609 NW 1/8-1/4 0.126 mi. 663 ft.	1265 LAQUINTA ORLANDO, FL Site 58 of 108 in cluster CQ	HMIRS	96061205 N/A
Actual: 95 ft. Click this hyperlink while viewing on your computer to access additional HMIRS detail in the EDR Site Report.			
Focus Map: 5			

MAP FINDINGS

Map ID Direction Distance Elevation	Site	Database(s)	EDR ID Number EPA ID Number
--	------	-------------	--------------------------------

CQ610 NW 1/8-1/4 0.126 mi. 663 ft.	1265 LA QUINTA DRIVE ORLANDO, FL Site 59 of 108 in cluster CQ	HMIRS	90080673 N/A
---	---	-------	-----------------

Actual: 95 ft. [Click this hyperlink](#) while viewing on your computer to access additional HMIRS detail in the EDR Site Report.

Focus Map: 5

CQ611 NW 1/8-1/4 0.126 mi. 663 ft.	1265 LAQUINTA DR 1265 LAQUINTA DR ORLANDO, FL Site 60 of 108 in cluster CQ	HMIRS	2005704485 N/A
---	---	-------	-------------------

Actual: 95 ft. [Click this hyperlink](#) while viewing on your computer to access additional HMIRS detail in the EDR Site Report.

Focus Map: 5

CQ612 NW 1/8-1/4 0.126 mi. 663 ft.	1265 LA QUINTA DRIVE ORLANDO, FL Site 61 of 108 in cluster CQ	HMIRS	2002081134 N/A
---	---	-------	-------------------

Actual: 95 ft. [Click this hyperlink](#) while viewing on your computer to access additional HMIRS detail in the EDR Site Report.

Focus Map: 5

CQ613 NW 1/8-1/4 0.126 mi. 663 ft.	1265 LAQUINTA DRIVE ORLANDO, FL Site 62 of 108 in cluster CQ	HMIRS	90060514 N/A
---	--	-------	-----------------

Actual: 95 ft. [Click this hyperlink](#) while viewing on your computer to access additional HMIRS detail in the EDR Site Report.

Focus Map: 5

MAP FINDINGS

Map ID			EDR ID Number
Direction			EPA ID Number
Distance			
Elevation	Site	Database(s)	

<p>CQ614 NW 1/8-1/4 0.126 mi. 663 ft.</p>	<p>1265 LA QUENTA DRIVE ORLANDO, FL</p> <p>Site 63 of 108 in cluster CQ</p> <p>Actual: 95 ft.</p> <p>Focus Map: 5</p>	<p>HMIRS</p>	<p>2000027233 N/A</p>
--	--	---------------------	--

[Click this hyperlink](#) while viewing on your computer to access additional HMIRS detail in the EDR Site Report.

<p>CQ615 NW 1/8-1/4 0.126 mi. 663 ft.</p>	<p>1265 LAQUINTO DR ORLANDO, FL</p> <p>Site 64 of 108 in cluster CQ</p> <p>Actual: 95 ft.</p> <p>Focus Map: 5</p>	<p>HMIRS</p>	<p>96070474 N/A</p>
--	--	---------------------	--

[Click this hyperlink](#) while viewing on your computer to access additional HMIRS detail in the EDR Site Report.

<p>CQ616 NW 1/8-1/4 0.126 mi. 663 ft.</p>	<p>1265 LA QUINTA DRIVE ORLANDO, FL</p> <p>Site 65 of 108 in cluster CQ</p> <p>Actual: 95 ft.</p> <p>Focus Map: 5</p>	<p>HMIRS</p>	<p>96080064 N/A</p>
--	--	---------------------	--

[Click this hyperlink](#) while viewing on your computer to access additional HMIRS detail in the EDR Site Report.

<p>CQ617 NW 1/8-1/4 0.126 mi. 663 ft.</p>	<p>1265 LA QUINTA DR ORLANDO, FL</p> <p>Site 66 of 108 in cluster CQ</p> <p>Actual: 95 ft.</p> <p>Focus Map: 5</p>	<p>HMIRS</p>	<p>2002022687 N/A</p>
--	---	---------------------	--

[Click this hyperlink](#) while viewing on your computer to access additional HMIRS detail in the EDR Site Report.

MAP FINDINGS

Map ID			EDR ID Number
Direction			EPA ID Number
Distance			
Elevation	Site	Database(s)	

CQ618
NW 1265 LAQUINTA DR
1/8-1/4 ORLANDO, FL
0.126 mi.
663 ft. Site 67 of 108 in cluster CQ

HMIRS 2002044895
N/A

Actual: 95 ft. [Click this hyperlink](#) while viewing on your computer to access additional HMIRS detail in the EDR Site Report.

Focus Map:
5

CQ619
NW 1265 LAQUINTA DR
1/8-1/4 ORLANDO, FL
0.126 mi.
663 ft. Site 68 of 108 in cluster CQ

HMIRS 97070088
N/A

Actual: 95 ft. [Click this hyperlink](#) while viewing on your computer to access additional HMIRS detail in the EDR Site Report.

Focus Map:
5

CQ620
NW 1265 LAQUINTA DRIVE
1/8-1/4 ORLANDO, FL
0.126 mi.
663 ft. Site 69 of 108 in cluster CQ

HMIRS 97120656
N/A

Actual: 95 ft. [Click this hyperlink](#) while viewing on your computer to access additional HMIRS detail in the EDR Site Report.

Focus Map:
5

CQ621
NW 1265 LAQUINTA DR
1/8-1/4 ORLANDO, FL
0.126 mi.
663 ft. Site 70 of 108 in cluster CQ

HMIRS 20015241
N/A

Actual: 95 ft. [Click this hyperlink](#) while viewing on your computer to access additional HMIRS detail in the EDR Site Report.

Focus Map:
5

MAP FINDINGS

Map ID			EDR ID Number
Direction			EPA ID Number
Distance			
Elevation	Site	Database(s)	

CQ622 NW 1/8-1/4 0.126 mi. 663 ft.	1265 LAQUINTA DRIVE 1265 LAQUINTA DRIVE ORLANDO, FL 32809 Site 71 of 108 in cluster CQ	HMIRS	2009044843 N/A
---	---	--------------	-------------------

Actual: 95 ft. [Click this hyperlink](#) while viewing on your computer to access additional HMIRS detail in the EDR Site Report.

Focus Map: 5

CQ623 NW 1/8-1/4 0.126 mi. 663 ft.	1265 LAQUINTA ORLANDO, FL Site 72 of 108 in cluster CQ	HMIRS	97060339 N/A
---	--	--------------	-----------------

Actual: 95 ft. [Click this hyperlink](#) while viewing on your computer to access additional HMIRS detail in the EDR Site Report.

Focus Map: 5

CQ624 NW 1/8-1/4 0.126 mi. 663 ft.	1265 LA QUINTA DR ORLANDO, FL Site 73 of 108 in cluster CQ	HMIRS	97050054 N/A
---	--	--------------	-----------------

Actual: 95 ft. [Click this hyperlink](#) while viewing on your computer to access additional HMIRS detail in the EDR Site Report.

Focus Map: 5

CQ625 NW 1/8-1/4 0.126 mi. 663 ft.	YELLOW FREIGHT INC 1265 LAQUINTA DR ORLANDO, FL Site 74 of 108 in cluster CQ	02-11-3231	FL RGA LUST	S115206662 N/A
---	---	------------	--------------------	-------------------

Actual: 95 ft. RGA LUST:

2005	YELLOW FREIGHT INC	02-11-3231	1265
	LAQUINTA DR		
2004	YELLOW FREIGHT INC	02-11-3231	1265
	LAQUINTA DR		
2003	YELLOW FREIGHT INC	02-11-3231	1265
	LAQUINTA DR		

Focus Map: 5

MAP FINDINGS

Map ID			EDR ID Number
Direction			EPA ID Number
Distance			
Elevation	Site	Database(s)	

CQ626 NW 1/8-1/4 0.126 mi. 663 ft.	1265 LAQUINTA DRIVE 1265 LAQUINTA DRIVE ORLANDO, FL Site 75 of 108 in cluster CQ	HMIRS	2007432281 N/A
Actual: 95 ft.	Click this hyperlink while viewing on your computer to access additional HMIRS detail in the EDR Site Report.		
Focus Map: 5			

CQ627 NW 1/8-1/4 0.126 mi. 663 ft.	1265 LA QUINTA ORLANDO, FL Site 76 of 108 in cluster CQ	HMIRS	9999090956 N/A
Actual: 95 ft.	Click this hyperlink while viewing on your computer to access additional HMIRS detail in the EDR Site Report.		
Focus Map: 5			

CQ628 NW 1/8-1/4 0.126 mi. 663 ft.	1265 LA QUINTA DR ORLANDO, FL Site 77 of 108 in cluster CQ	HMIRS	9999040630 N/A
Actual: 95 ft.	Click this hyperlink while viewing on your computer to access additional HMIRS detail in the EDR Site Report.		
Focus Map: 5			

CQ629 NW 1/8-1/4 0.126 mi. 663 ft.	1265 LAQUINTA DR ORLANDO, FL Site 78 of 108 in cluster CQ	HMIRS	97080748 N/A
Actual: 95 ft.	Click this hyperlink while viewing on your computer to access additional HMIRS detail in the EDR Site Report.		
Focus Map: 5			

MAP FINDINGS

Map ID
 Direction
 Distance
 Elevation

Site

Database(s)

EDR ID Number
 EPA ID Number

CQ630 **YELLOW FREIGHT SYSTEM,INC.** **FL RGA LUST** **S115206670**
NW **1265 LA QUINTA DR**
1/8-1/4 **ORLANDO, FL**
0.126 mi.
663 ft. **Site 79 of 108 in cluster CQ**

Actual: RGA LUST:
95 ft. 2004 YELLOW FREIGHT SYSTEM,INC. 1265 LA QUINTA DR
Focus Map: 2003 YELLOW FREIGHT SYSTEM,INC. 1265 LA QUINTA DR
5 2002 YELLOW FREIGHT SYSTEM,INC. 1265 LA QUINTA DR
 2001 YELLOW FREIGHT SYSTEM,INC. 1265 LA QUINTA DR
 2000 YELLOW FREIGHT SYSTEM,INC. 1265 LA QUINTA DR
 1999 YELLOW FREIGHT SYSTEM,INC. 1265 LA QUINTA DR
 1998 YELLOW FREIGHT SYSTEM,INC. 1265 LA QUINTA DR
 1997 YELLOW FREIGHT SYSTEM,INC. 1265 LA QUINTA DR

CQ631 **1265 LA QUINTA DRIVE** **HMIRS** **2007430878**
NW **1265 LA QUINTA DRIVE**
1/8-1/4 **ORLANDO, FL**
0.126 mi.
663 ft. **Site 80 of 108 in cluster CQ**

Actual: [Click this hyperlink](#) while viewing on your computer to access
95 ft. additional HMIRS detail in the EDR Site Report.
Focus Map:
5

CQ632 **1265 LAQUINTA DRIVE** **HMIRS** **2009043904**
NW **1265 LAQUINTA DRIVE**
1/8-1/4 **ORLANDO, FL 32809**
0.126 mi.
663 ft. **Site 81 of 108 in cluster CQ**

Actual: [Click this hyperlink](#) while viewing on your computer to access
95 ft. additional HMIRS detail in the EDR Site Report.
Focus Map:
5

CQ633 **1265 LA QUINTA DRIVE** **HMIRS** **2005711293**
NW **1265 LA QUINTA DRIVE**
1/8-1/4 **ORLANDO, FL**
0.126 mi.
663 ft. **Site 82 of 108 in cluster CQ**

Actual: [Click this hyperlink](#) while viewing on your computer to access
95 ft. additional HMIRS detail in the EDR Site Report.
Focus Map:
5

MAP FINDINGS

Map ID			EDR ID Number
Direction			EPA ID Number
Distance			
Elevation	Site	Database(s)	

CQ634
NW 1265 LA QUINTA
 1/8-1/4 ORLANDO, FL
 0.126 mi.
 663 ft. Site 83 of 108 in cluster CQ

HMIRS 980000428
N/A

Actual: 95 ft. [Click this hyperlink](#) while viewing on your computer to access additional HMIRS detail in the EDR Site Report.

Focus Map: 5

CQ635
NW 1265 LA QUINTA
 1/8-1/4 ORLANDO, FL
 0.126 mi.
 663 ft. Site 84 of 108 in cluster CQ

HMIRS 980000427
N/A

Actual: 95 ft. [Click this hyperlink](#) while viewing on your computer to access additional HMIRS detail in the EDR Site Report.

Focus Map: 5

CQ636
NW 1265 LAQUINTA DR
 1/8-1/4 ORLANDO, FL
 0.126 mi.
 663 ft. Site 85 of 108 in cluster CQ

HMIRS 9900017468
N/A

Actual: 95 ft. [Click this hyperlink](#) while viewing on your computer to access additional HMIRS detail in the EDR Site Report.

Focus Map: 5

CQ637
NW 1265 LAQUINTA DRIVE
 1/8-1/4 1265 LAQUINTA DRIVE
 0.126 mi. ORLANDO, FL
 663 ft. Site 86 of 108 in cluster CQ

HMIRS 2008454142
N/A

Actual: 95 ft. [Click this hyperlink](#) while viewing on your computer to access additional HMIRS detail in the EDR Site Report.

Focus Map: 5

MAP FINDINGS

Map ID Direction Distance Elevation	Site	Database(s)	EDR ID Number EPA ID Number
--	------	-------------	--------------------------------

CQ638 NW 1/8-1/4 0.126 mi. 663 ft.	1265 LAQUINTA DRIVE 1265 LAQUINTA DRIVE ORLANDO, FL Site 87 of 108 in cluster CQ	HMIRS	2008429335 N/A
---	---	-------	-------------------

Actual: 95 ft. [Click this hyperlink](#) while viewing on your computer to access additional HMIRS detail in the EDR Site Report.

Focus Map: 5

CQ639 NW 1/8-1/4 0.126 mi. 663 ft.	1265 LAQUINTA DRIVE 1265 LAQUINTA DRIVE ORLANDO, FL Site 88 of 108 in cluster CQ	HMIRS	2008425701 N/A
---	---	-------	-------------------

Actual: 95 ft. [Click this hyperlink](#) while viewing on your computer to access additional HMIRS detail in the EDR Site Report.

Focus Map: 5

CQ640 NW 1/8-1/4 0.126 mi. 663 ft.	1265 LAQUINTA DR 1265 LAQUINTA DR ORLANDO, FL 32809 Site 89 of 108 in cluster CQ	HMIRS	2009044995 N/A
---	---	-------	-------------------

Actual: 95 ft. [Click this hyperlink](#) while viewing on your computer to access additional HMIRS detail in the EDR Site Report.

Focus Map: 5

CQ641 NW 1/8-1/4 0.126 mi. 663 ft.	1265 LAQUINTA DR ORLANDO, FL Site 90 of 108 in cluster CQ	HMIRS	9998060432 N/A
---	---	-------	-------------------

Actual: 95 ft. [Click this hyperlink](#) while viewing on your computer to access additional HMIRS detail in the EDR Site Report.

Focus Map: 5

MAP FINDINGS

Map ID Direction Distance Elevation		Database(s)	EDR ID Number EPA ID Number
--	--	-------------	--------------------------------

CQ642 NW 1/8-1/4 0.126 mi. 663 ft.	1265 LAQUINTA DR ORLANDO, FL Site 91 of 108 in cluster CQ	HMIRS 9998030734 N/A	
Actual: 95 ft.	Click this hyperlink while viewing on your computer to access additional HMIRS detail in the EDR Site Report.		
Focus Map: 5			

CQ643 NW 1/8-1/4 0.126 mi. 663 ft.	1265 LAQUINTA DRIVE 1265 LAQUINTA DRIVE ORLANDO, FL Site 92 of 108 in cluster CQ	HMIRS 2008429328 N/A	
Actual: 95 ft.	Click this hyperlink while viewing on your computer to access additional HMIRS detail in the EDR Site Report.		
Focus Map: 5			

CQ644 NW 1/8-1/4 0.126 mi. 663 ft.	1265 LAQUINTA DR 1265 LAQUINTA DR ORLANDO, FL 32809 Site 93 of 108 in cluster CQ	HMIRS 2009052476 N/A	
Actual: 95 ft.	Click this hyperlink while viewing on your computer to access additional HMIRS detail in the EDR Site Report.		
Focus Map: 5			

CQ645 NW 1/8-1/4 0.126 mi. 663 ft.	1265 LAQUINTA DRIVE 1265 LAQUINTA DRIVE ORLANDO, FL 32809 Site 94 of 108 in cluster CQ	HMIRS 2009057436 N/A	
Actual: 95 ft.	Click this hyperlink while viewing on your computer to access additional HMIRS detail in the EDR Site Report.		
Focus Map: 5			

MAP FINDINGS

Map ID			EDR ID Number
Direction			EPA ID Number
Distance			
Elevation	Site	Database(s)	

CQ646
NW 1265 LAQUINTA RD
1/8-1/4 ORLANDO, FL
0.126 mi.
663 ft. Site 95 of 108 in cluster CQ

HMIRS 9998121107
N/A

Actual: 95 ft. [Click this hyperlink](#) while viewing on your computer to access additional HMIRS detail in the EDR Site Report.

Focus Map: 5

CQ647
NW 1265 LAQUITA DRIVE
1/8-1/4 ORLANDO, FL
0.126 mi.
663 ft. Site 96 of 108 in cluster CQ

HMIRS 2007443006
N/A

Actual: 95 ft. [Click this hyperlink](#) while viewing on your computer to access additional HMIRS detail in the EDR Site Report.

Focus Map: 5

CQ648
NW 1265 LAQUINTA DRIVE
1/8-1/4 ORLANDO, FL
0.126 mi.
663 ft. Site 97 of 108 in cluster CQ

HMIRS 94120174
N/A

Actual: 95 ft. [Click this hyperlink](#) while viewing on your computer to access additional HMIRS detail in the EDR Site Report.

Focus Map: 5

CQ649 YELLOW FREIGHT SYSTEM INC
NW 1265 LA QUINTA DR
1/8-1/4 ORLANDO, FL
0.126 mi.
663 ft. Site 98 of 108 in cluster CQ

FL RGA LUST S115206664
N/A

Actual: RGA LUST: 95 ft.

	2012	YELLOW FREIGHT SYSTEM INC	1265 LA QUINTA DR
	2011	YELLOW FREIGHT SYSTEM INC	1265 LA QUINTA DR
	2010	YELLOW FREIGHT SYSTEM INC	1265 LA QUINTA DR
	2009	YELLOW FREIGHT SYSTEM INC	1265 LA QUINTA DR
	2008	YELLOW FREIGHT SYSTEM INC	1265 LA QUINTA DR
	2007	YELLOW FREIGHT SYSTEM INC	1265 LA QUINTA DR
	2006	YELLOW FREIGHT SYSTEM INC	1265 LA QUINTA DR
	2005	YELLOW FREIGHT SYSTEM INC	1265 LA QUINTA DR

Focus Map: 5

MAP FINDINGS

Map ID			EDR ID Number
Direction			EPA ID Number
Distance			
Elevation	Site	Database(s)	

CQ650 NW 1/8-1/4 0.126 mi. 663 ft.	1265 LA QUINTA DR ORLANDO, FL Site 99 of 108 in cluster CQ	HMIRS 97050047 N/A	
Actual: 95 ft.	Click this hyperlink while viewing on your computer to access additional HMIRS detail in the EDR Site Report.		
Focus Map: 5			

CQ651 NW 1/8-1/4 0.126 mi. 663 ft.	1265 LAQUINTA DRIVE ORLANDO, FL Site 100 of 108 in cluster CQ	HMIRS 9998091399 N/A	
Actual: 95 ft.	Click this hyperlink while viewing on your computer to access additional HMIRS detail in the EDR Site Report.		
Focus Map: 5			

CQ652 NW 1/8-1/4 0.126 mi. 663 ft.	1265 LAQUINTA DRIVE 1265 LAQUINTA DRIVE ORLANDO, FL Site 101 of 108 in cluster CQ	HMIRS 2007428148 N/A	
Actual: 95 ft.	Click this hyperlink while viewing on your computer to access additional HMIRS detail in the EDR Site Report.		
Focus Map: 5			

CQ653 NW 1/8-1/4 0.126 mi. 663 ft.	YELLOW FREIGHT INC 02-11-3231 1265 LAQUINTA DR ORLANDO, FL Site 102 of 108 in cluster CQ	FL RGA LUST S115206663 N/A	
Actual: 95 ft.	RGA LUST:		
Focus Map: 5	2012	YELLOW FREIGHT INC 02-11-3231	1265 LAQUINTA DR
	2011	YELLOW FREIGHT INC 02-11-3231	1265 LAQUINTA DR
	2010	YELLOW FREIGHT INC 02-11-3231	1265 LAQUINTA DR
	2009	YELLOW FREIGHT INC 02-11-3231	1265 LAQUINTA DR
	2008	YELLOW FREIGHT INC 02-11-3231	1265 LAQUINTA DR
	2007	YELLOW FREIGHT INC 02-11-3231	1265 LAQUINTA DR
	2006	YELLOW FREIGHT INC 02-11-3231	1265 LAQUINTA DR

MAP FINDINGS

Map ID
Direction
Distance
Elevation

Site

Database(s)

EDR ID Number
EPA ID Number

CQ654
NW 1265 LA QUINTA DRIVE
1/8-1/4 ORLANDO, FL
0.126 mi.
663 ft. Site 103 of 108 in cluster CQ

HMIRS 9998110951
N/A

Actual: 95 ft. [Click this hyperlink](#) while viewing on your computer to access additional HMIRS detail in the EDR Site Report.

Focus Map:
5

CQ655
NW 1265 LA QUINTA DRIVE, YELLOW TRANSPORTATION
1/8-1/4 ORLANDO, FL
0.126 mi.
663 ft. Site 104 of 108 in cluster CQ

FL SPILLS S106803535
N/A

Actual: 95 ft. **SPILLS:**
OHMIT Incident Number: 25037
Incident Legacy: Not reported
Focus Map: 5 On-Scene Response: No
Criminal Indicator: No
Hurricane Indicator: No
Incident Date: 07/16/2004
Incident Status: Closed
Incident Report Date: 07/16/2004
Pollutant: Diesel fuel
Pollutants Category: Petroleum
Substance Spilled: Diesel fuel
Amount Spilled (Gallons): 150
Pollutant - Unit Measure: gallon

Incident Party Name: Yellow Transportation Trucking Co.
Description: Inland

CQ656 1265 LAQUINTA DRIVE
NW 1265 LAQUINTA DRIVE
1/8-1/4 ORLANDO, FL
0.126 mi.
663 ft. Site 105 of 108 in cluster CQ

HMIRS 2008446735
N/A

Actual: 95 ft. [Click this hyperlink](#) while viewing on your computer to access additional HMIRS detail in the EDR Site Report.

Focus Map:
5

Map ID
Direction
Distance
Elevation

MAP FINDINGS

Site

Database(s) EDR ID Number
EPA ID Number

CQ657 **YELLOW TRANSPORTATION OLF**
NW **1265 LA QUINTA DRIVE**
1/8-1/4 **ORLANDO, FL 32809**
0.126 mi.
663 ft. **Site 106 of 108 in cluster CQ**

FL TIER 2 **S107726010**
N/A

Actual: TIER 2:
95 ft. Name: YELLOW TRANSPORTATION OLF
Focus Map: Address: 1265 LA QUINTA DRIVE
5 City, State, Zip: ORLANDO, FL 32809
Year: Not reported
Facility Id: Not reported
Active Date: 01/01/1980
Inactive Date: Not reported
Sale Pending: False
Original Date: Not reported
PLOT Source: GPS
Latitude: 28.440920
Longitude: -81.399460
LEPC District: 6
Counties: Volusia, Seminole, Osceola, Orange, Lake, Brevard,
SERC: 14994
Program Level: 0
PRIME: 25031
SIC Code: 4213
SIC Code 2: Not reported
NAICS Code: 484121

Other Chemical Data:
Report Year: 2007
Tier 2 Report ID: 101769
Chemical ID: 281279
CAS Number: 68476346
Chemical Name: DIESEL FUEL OIL (HIGH SULFUR)
Chemical Date: 2/11/2008
Average Amount: 4
Maximum Amount: 70890
Location ID: 468808
Chemical State: LIQUID
Mixture: True
Mixture Percent: .00
Container: A - ABOVE GROUND TANK
Pressure: 1 - AMBIENT PRESSURE
Temperature: 4 - AMBIENT TEMPERATURE
Average Amount: 4
Maximum Amount: 70890
Days on Site: 365
Site Plan: False
Site Plan Document: Not reported
Private Location: False
Location: SW CORNER OF OF YARD, W OF DOCK

Report Year: 2005
Tier 2 Report ID: 94828
Chemical ID: 246048
CAS Number: 68476346
Chemical Name: DIESEL FUEL OIL (HIGH SULFUR)
Chemical Date: 9/1/2006
Average Amount: 4

Map ID
Direction
Distance
Elevation

MAP FINDINGS

Site

Database(s)

EDR ID Number
EPA ID Number

YELLOW TRANSPORTATION OLF (Continued)

S107726010

Maximum Amount: 70890
Location ID: 424022
Chemical State: LIQUID
Mixture: True
Mixture Percent: .00
Containter: A - ABOVE GROUND TANK
Pressure: 1 - AMBIENT PRESSURE
Temperature: 4 - AMBIENT TEMPERATURE
Average Amount: 4
Maximum Amount: 70890
Days on Site: 365
Site Plan: False
Site Plan Document: Not reported
Private Location: False
Location: W OF DOCK

Report Year: 2004
Tier 2 Report ID: 88721
Chemical ID: 213237
CAS Number: 68476346
Chemical Name: DIESEL FUEL OIL (HIGH SULFUR)
Chemical Date: 5/20/2005
Average Amount: 4
Maximum Amount: 50000
Location ID: 380944
Chemical State: LIQUID
Mixture: True
Mixture Percent: .00
Containter: A - ABOVE GROUND TANK
Pressure: 1 - AMBIENT PRESSURE
Temperature: 4 - AMBIENT TEMPERATURE
Average Amount: 4
Maximum Amount: 50000
Days on Site: 365
Site Plan: False
Site Plan Document: Not reported
Private Location: False
Location: WEST OF DOCK

Report Year: 2003
Tier 2 Report ID: 86983
Chemical ID: 196776
CAS Number: 68476346
Chemical Name: DIESEL FUEL OIL (HIGH SULFUR)
Chemical Date: 8/20/2004
Average Amount: 4
Maximum Amount: 70890
Location ID: 359601
Chemical State: LIQUID
Mixture: True
Mixture Percent: .00
Containter: A - ABOVE GROUND TANK
Pressure: 1 - AMBIENT PRESSURE
Temperature: 4 - AMBIENT TEMPERATURE
Average Amount: 4

Map ID
Direction
Distance
Elevation

MAP FINDINGS

Site

Database(s)

EDR ID Number
EPA ID Number

YELLOW TRANSPORTATION OLF (Continued)

S107726010

Maximum Amount: 70890
Days on Site: 365
Site Plan: False
Site Plan Document: Not reported
Private Location: False
Location: WEST OF DOCK

Report Year: 2002
Tier 2 Report ID: 81951
Chemical ID: 166201
CAS Number: 68476346
Chemical Name: DIESEL FUEL OIL (HIGH SULFUR)
Chemical Date: 1/2/1972
Average Amount: 4
Maximum Amount: 70890
Location ID: 321742
Chemical State: LIQUID
Mixture: True
Mixture Percent: .00
Container: A - ABOVE GROUND TANK
Pressure: 1 - AMBIENT PRESSURE
Temperature: 4 - AMBIENT TEMPERATURE
Average Amount: 4
Maximum Amount: 70890
Days on Site: 365
Site Plan: False
Site Plan Document: Not reported
Private Location: False
Location: WEST OF DOCK

Report Year: 2001
Tier 2 Report ID: 78625
Chemical ID: 149383
CAS Number: 68476346
Chemical Name: DIESEL FUEL OIL (HIGH SULFUR)
Chemical Date: 1/2/1972
Average Amount: 4
Maximum Amount: 70890
Location ID: 297770
Chemical State: LIQUID
Mixture: True
Mixture Percent: .00
Container: B - BELOW GROUND TANK
Pressure: 1 - AMBIENT PRESSURE
Temperature: 4 - AMBIENT TEMPERATURE
Average Amount: 4
Maximum Amount: 70890
Days on Site: 365
Site Plan: False
Site Plan Document: Not reported
Private Location: False
Location: WEST OF DOCK

Report Year: 1993

Map ID
Direction
Distance
Elevation

MAP FINDINGS

Site

Database(s)

EDR ID Number
EPA ID Number

YELLOW TRANSPORTATION OLF (Continued)

S107726010

Tier 2 Report ID: 6712
Chemical ID: 115735
CAS Number: 68476346
Chemical Name: DIESEL FUEL OIL (HIGH SULFUR)
Chemical Date: 1/2/1972
Average Amount: 4
Maximum Amount: 70890
Location ID: 161815
Chemical State: LIQUID
Mixture: False
Mixture Percent: 100.00
Container: CONV
Pressure: CONV
Temperature: CONV
Average Amount: 4
Maximum Amount: 70890
Days on Site: 365
Site Plan: False
Site Plan Document: Not reported
Private Location: False
Location: Not reported

Report Year: 1995
Tier 2 Report ID: 23482
Chemical ID: 115734
CAS Number: 68476346
Chemical Name: DIESEL FUEL OIL (HIGH SULFUR)
Chemical Date: 1/2/1972
Average Amount: 4
Maximum Amount: 70890
Location ID: 191378
Chemical State: LIQUID
Mixture: False
Mixture Percent: 100.00
Container: CONV
Pressure: CONV
Temperature: CONV
Average Amount: 4
Maximum Amount: 70890
Days on Site: 365
Site Plan: False
Site Plan Document: Not reported
Private Location: False
Location: Not reported

Report Year: 1996
Tier 2 Report ID: 32041
Chemical ID: 115733
CAS Number: 68476346
Chemical Name: DIESEL FUEL OIL (HIGH SULFUR)
Chemical Date: 1/2/1972
Average Amount: 4
Maximum Amount: 70890
Location ID: 206672
Chemical State: LIQUID

Map ID
Direction
Distance
Elevation

MAP FINDINGS

Site

Database(s)

EDR ID Number
EPA ID Number

YELLOW TRANSPORTATION OLF (Continued)

S107726010

Mixture: False
Mixture Percent: 100.00
Container: CONV
Pressure: CONV
Temperature: CONV
Average Amount: 4
Maximum Amount: 70890
Days on Site: 365
Site Plan: False
Site Plan Document: Not reported
Private Location: False
Location: Not reported

Report Year: 1997
Tier 2 Report ID: 40606
Chemical ID: 115732
CAS Number: 68476346
Chemical Name: DIESEL FUEL OIL (HIGH SULFUR)
Chemical Date: 1/2/1972
Average Amount: 4
Maximum Amount: 70890
Location ID: 222358
Chemical State: LIQUID
Mixture: False
Mixture Percent: 100.00
Container: CONV
Pressure: CONV
Temperature: CONV
Average Amount: 4
Maximum Amount: 70890
Days on Site: 365
Site Plan: False
Site Plan Document: Not reported
Private Location: False
Location: Not reported

Report Year: 1998
Tier 2 Report ID: 49243
Chemical ID: 115731
CAS Number: 68476346
Chemical Name: DIESEL FUEL OIL (HIGH SULFUR)
Chemical Date: 1/2/1972
Average Amount: 4
Maximum Amount: 70890
Location ID: 238881
Chemical State: LIQUID
Mixture: False
Mixture Percent: 100.00
Container: CONV
Pressure: CONV
Temperature: CONV
Average Amount: 4
Maximum Amount: 70890
Days on Site: 365
Site Plan: False

Map ID
Direction
Distance
Elevation

MAP FINDINGS

Site

Database(s)

EDR ID Number
EPA ID Number

YELLOW TRANSPORTATION OLF (Continued)

S107726010

Site Plan Document: Not reported
Private Location: False
Location: Not reported

Report Year: 1999
Tier 2 Report ID: 58081
Chemical ID: 115730
CAS Number: 68476346
Chemical Name: DIESEL FUEL OIL (HIGH SULFUR)
Chemical Date: 1/2/1972
Average Amount: 4
Maximum Amount: 70890
Location ID: 256153
Chemical State: LIQUID
Mixture: False
Mixture Percent: 100.00
Container: CONV
Pressure: CONV
Temperature: CONV
Average Amount: 4
Maximum Amount: 70890
Days on Site: 365
Site Plan: False
Site Plan Document: Not reported
Private Location: False
Location: Not reported

Report Year: 2000
Tier 2 Report ID: 67207
Chemical ID: 115729
CAS Number: 68476346
Chemical Name: DIESEL FUEL OIL (HIGH SULFUR)
Chemical Date: 1/2/1972
Average Amount: 4
Maximum Amount: 70890
Location ID: 274676
Chemical State: LIQUID
Mixture: False
Mixture Percent: 100.00
Container: CONV
Pressure: CONV
Temperature: CONV
Average Amount: 4
Maximum Amount: 70890
Days on Site: 365
Site Plan: False
Site Plan Document: Not reported
Private Location: False
Location: Not reported

Company Info:
Company Name: YELLOW TRANSPORTATION
Company Address: PO BOX 7270
Company City,St,Zip: OVERLAND PARK, KS 66207

Map ID
Direction
Distance
Elevation

MAP FINDINGS

Site

Database(s)

EDR ID Number
EPA ID Number

YELLOW TRANSPORTATION OLF (Continued)

S107726010

Company Phone: 913-344-3000
Company Fax: 913-344-3615
Company Email: Not reported
FEI Number: 440594706
Company Contact Name: CINTHIA MINENNA
Company Contact Phone: 913-344-3521
Reduced Fees: True
Exempt Fees: True
Electronic Filing: False
Employee: 0
Comments: FORMERLY YELLOW FREIGHT SYSTEM

**CQ658
NW
1/8-1/4
0.126 mi.
663 ft.**

**1265 LA QUINTA RD
ORLANDO, FL
Site 107 of 108 in cluster CQ**

**HMIRS 9998090236
N/A**

**Actual:
95 ft.**

[Click this hyperlink](#) while viewing on your computer to access additional HMIRS detail in the EDR Site Report.

**Focus Map:
5**

**CQ659
NW
1/8-1/4
0.126 mi.
663 ft.**

**YELLOW FREIGHT INC 02-11-3231
1265 LAQUINTA DR
ORLANDO, FL 32809
Site 108 of 108 in cluster CQ**

**FL LUST U004146438
FL TANKS N/A**

**Actual:
95 ft.**

**Focus Map:
5**

LUST:
Region: STATE
Facility Id: 9805659
Facility Status: CLOSED
Facility Type: Q - Emergency Response Spill Site
Facility Phone: Not reported
Facility Cleanup Rank: Not reported
District: Central District
Lat/Long (dms): 28 26 28.3279 / 81 23 57.1844
Section: Not reported
Township: Not reported
Range: Not reported
Feature: Not reported
Method: Not reported
Datum: Not reported
Score: Not reported
Score Effective Date: Not reported
Score When Ranked: Not reported
Operator: Not reported
Name Update: Not reported
Address Update: Not reported

Map ID
Direction
Distance
Elevation

MAP FINDINGS

Site

Database(s)

EDR ID Number
EPA ID Number

YELLOW FREIGHT INC 02-11-3231 (Continued)

U004146438

Discharge Cleanup Summary:

Discharge Date: 7/28/2002
PCT Discharge Combined: Not reported
Cleanup Required: R - CLEANUP REQUIRED
Discharge Cleanup Status: NFA - NFA COMPLETE
Disch Cleanup Status Date: 6/9/2004
Cleanup Work Status: COMPLETED
Information Source: R - EMERGENCY RESPONSE REPORT
Other Source Description: BER
Eligibility Indicator: I - INELIGIBLE
Site Manager: VAZQUEZ_E
Site Mgr End Date: 5/17/2004
Tank Office: PCLP48 - ORANGE COUNTY ENVIRONMENTAL PROTECTION DIV

Contaminated Media:

Discharge Date: 7/28/2002
Pct Discharge Combined With: Not reported
Cleanup Required: R - CLEANUP REQUIRED
Discharge Cleanup Status: NFA - NFA COMPLETE
Disch Cleanup Status Date: 6/9/2004
Cleanup Work Status: COMPLETED
Information Source: R - EMERGENCY RESPONSE REPORT
Other Source Description: BER
Elig Indicator: I - INELIGIBLE
Site Manager: VAZQUEZ_E
Site Mgr End Date: 5/17/2004
Tank Office: PCLP48 - ORANGE COUNTY ENVIRON
Contaminated Drinking Wells: Not reported
Contaminated Monitoring Well: Not reported
Contaminated Soil: Yes
Contaminated Surface Water: Not reported
Contaminated Ground Water: Not reported
Pollutant: D - Vehicular Diesel
Pollutant Other Description: OVERFILLING OF A SADDLE TANK.
Gallons Discharged: 300

Task Information:

District: CD
Facility ID: 9805659
Facility Status: CLOSED
Facility Type: Q - Emergency Response Spill Site -
County: ORANGE
County ID: 48
Cleanup Eligibility Status: I
Source Effective Date: 06-09-2004
Discharge Date: 07-28-2002
Cleanup Required: R - CLEANUP REQUIRED
Discharge Cleanup Status: NFA - NFA COMPLETE
Disch Cleanup Status Date: 06-09-2004
SRC Action Type: NFA - NO FURTHER ACTION
SRC Submit Date: 03-24-2004
SRC Review Date: 03-24-2004
SRC Completion Status: A - APPROVED
SRC Issue Date: 06-09-2004
SRC Comment: Not reported
Cleanup Work Status: COMPLETED
Site Mgr: VAZQUEZ_E
Site Mgr End Date: 05-17-2004

Map ID
Direction
Distance
Elevation

MAP FINDINGS

Site

Database(s)

EDR ID Number
EPA ID Number

YELLOW FREIGHT INC 02-11-3231 (Continued)

U004146438

Tank Office: PCLP48 - Orange County
SR Task ID: Not reported
SR Cleanup Responsible: -
SR Funding Eligibility Type: -
SR Actual Cost: Not reported
SR Completion Date: Not reported
SR Payment Date: Not reported
SR Oral Date: Not reported
SR Written Date: Not reported
SR Soil Removal: Not reported
SR Free Product Removal: Not reported
SR Soil Tonnage Removed: Not reported
SR Soil Treatment: Not reported
SR Other Treatment: Not reported
SR Alternate Proc Received Date: Not reported
SR Alternate Procedure Status: Not reported
SR Alternate Procedure Status Date: Not reported
SR Alternate Procedure Comments: Not reported
SA Task ID: 73705
SA Cleanup Responsible: -
SA Funding Eligibility Type: -
SA Actual Cost: Not reported
SA Completion Date: Not reported
SA Payment Date: Not reported
RAP Task ID: Not reported
RAP Cleanup Responsible ID: -
RAP Funding Eligibility Type: -
RAP Actual Cost: Not reported
RAP Completion Date: Not reported
RAP Payment Date: Not reported
RAP Last Order Approved: Not reported
RA Task ID: 73851
RA Cleanup Responsible: -
RA Funding Eligibility Type: -
RA Years to Complete: 0
RA Actual Cost: Not reported

[Click here for Florida Oculus:](#)

TANKS:

Name: YELLOW FREIGHT INC 02-11-3231
Address: 1265 LAQUINTA DR
City,State,Zip: ORLANDO, FL 32809
Facility ID: 9805659
Facility Phone: Not reported
Facility Status: CLOSED
Facility Type: Q
Type Description: Emergency Response Spill Site
Dep Co: P
Lat/Lon Deg Min Sec: Not reported

Map ID
Direction
Distance
Elevation

MAP FINDINGS

Site

Database(s)

EDR ID Number
EPA ID Number

CT660 RACETRAC #1041 - JYP @ DESTINATION PKWY
NNW 9000 S JOHN YOUNG PKWY
1/8-1/4 ORLANDO, FL 32819
0.127 mi.
672 ft. Site 1 of 2 in cluster CT

FINDS 1015851110
ECHO N/A

Actual: FINDS:
88 ft.

Focus Map: Registry ID: 110045486201
4

Environmental Interest/Information System
US National Pollutant Discharge Elimination System (NPDES) module of the Compliance Information System (ICIS) tracks surface water permits issued under the Clean Water Act. Under NPDES, all facilities that discharge pollutants from any point source into waters of the United States are required to obtain a permit. The permit will likely contain limits on what can be discharged, impose monitoring and reporting requirements, and include other provisions to ensure that the discharge does not adversely affect water quality.

[Click this hyperlink](#) while viewing on your computer to access additional FINDS: detail in the EDR Site Report.

ECHO:
Envid: 1015851110
Registry ID: 110045486201
DFR URL: <http://echo.epa.gov/detailed-facility-report?fid=110045486201>

CT661 RACETRAC#2317
NNW 9000 S JOHN YOUNG PKWY
1/8-1/4 ORLANDO, FL 32819
0.127 mi.
672 ft. Site 2 of 2 in cluster CT

FL UST U004225860
FL Financial Assurance N/A

Actual: UST:
88 ft. Facility Id: 9814363
Focus Map: Facility Status: OPEN
4 Type Description: Retail Station
Facility Phone: 7704317600
Region: STATE
Positioning Method: Not reported
Lat/Long (dms): Not reported
Owner:
Owner Id: 17748
Owner Name: RACETRAC PETROLEUM INC
Owner Address: 200 GALLERIA PKWY SE
Owner Address 2: STE 900
Owner City,St,Zip: ATLANTA, GA 30339
Owner Contact: JORDAN WOODFIN
Owner Phone: 7704317600

Tank Info:
Name: RACETRAC#2317
Address: 9000 S JOHN YOUNG PKWY
Tank Id: 1
Status: In service
Status Date: 7/1/2014

Map ID
Direction
Distance
Elevation

MAP FINDINGS

Site

Database(s)

EDR ID Number
EPA ID Number

RACETRAC#2317 (Continued)

U004225860

Install Date: 7/1/2014
Substance: Unleaded gas
Content Description: Unleaded Gas
Gallons: 20000
Vessel Indicator: TANK
Tank Location: UNDERGROUND
DEP Contractor: P

Construction:

Tank Id: 1
Construction Category: Primary Construction
Construction Description: Steel

Tank Id: 1
Construction Category: Overfill/Spill
Construction Description: Ball check valve

Tank Id: 1
Construction Category: Overfill/Spill
Construction Description: Spill containment bucket

Tank Id: 1
Construction Category: Overfill/Spill
Construction Description: Flow shut-Off

Tank Id: 1
Construction Category: Overfill/Spill
Construction Description: Tight fill

Tank Id: 1
Construction Category: Overfill/Spill
Construction Description: Level gauges/alarms

Tank Id: 1
Construction Category: Secondary Containment
Construction Description: Double wall - tank jacket

Monitoring:

Tank ID: 1
Monitoring Description: Monitor dbl wall tank space

Tank ID: 1
Monitoring Description: Electronic line leak detector

Tank ID: 1
Monitoring Description: Visual inspect pipe sumps

Tank ID: 1
Monitoring Description: Visual inspect dispenser liners

Tank ID: 1
Monitoring Description: Electronic monitor pipe sumps

Piping:

Tank ID: 1
Piping Category: Secondary Containment
Piping Description: Double wall

Map ID
Direction
Distance
Elevation

MAP FINDINGS

Site

Database(s)

EDR ID Number
EPA ID Number

RACETRAC#2317 (Continued)

U004225860

Tank ID: 1
Piping Category: Primary Construction
Piping Description: Fiberglass

Tank ID: 1
Piping Category: Miscellaneous Attributes
Piping Description: Dispenser liners

Tank ID: 1
Piping Category: Miscellaneous Attributes
Piping Description: Pressurized piping system

Name: RACETRAC#2317
Address: 9000 S JOHN YOUNG PKWY
Tank Id: 2
Status: In service
Status Date: 7/1/2014
Install Date: 7/1/2014
Substance: Vehicular diesel
Content Description: Vehicular Diesel
Gallons: 20000
Vessel Indicator: TANK
Tank Location: UNDERGROUND
DEP Contractor: P

Construction:

Tank Id: 2
Construction Category: Primary Construction
Construction Description: Steel

Tank Id: 2
Construction Category: Overfill/Spill
Construction Description: Ball check valve

Tank Id: 2
Construction Category: Overfill/Spill
Construction Description: Spill containment bucket

Tank Id: 2
Construction Category: Overfill/Spill
Construction Description: Flow shut-Off

Tank Id: 2
Construction Category: Overfill/Spill
Construction Description: Tight fill

Tank Id: 2
Construction Category: Overfill/Spill
Construction Description: Level gauges/alarms

Tank Id: 2
Construction Category: Secondary Containment
Construction Description: Double wall - tank jacket

Tank Id: 2
Construction Category: Miscellaneous Attributes
Construction Description: Compartmented

Map ID
Direction
Distance
Elevation

MAP FINDINGS

Site

Database(s)

EDR ID Number
EPA ID Number

RACETRAC#2317 (Continued)

U004225860

Monitoring:

Tank ID: 2
Monitoring Description: Monitor dbl wall tank space

Tank ID: 2
Monitoring Description: Electronic line leak detector

Tank ID: 2
Monitoring Description: Visual inspect pipe sumps

Tank ID: 2
Monitoring Description: Visual inspect dispenser liners

Tank ID: 2
Monitoring Description: Electronic monitor pipe sumps

Piping:

Tank ID: 2
Piping Category: Miscellaneous Attributes
Piping Description: Dispenser liners

Tank ID: 2
Piping Category: Primary Construction
Piping Description: Fiberglass

Tank ID: 2
Piping Category: Miscellaneous Attributes
Piping Description: Pressurized piping system

Tank ID: 2
Piping Category: Secondary Containment
Piping Description: Double wall

Name: RACETRAC#2317
Address: 9000 S JOHN YOUNG PKWY
Tank Id: 3
Status: In service
Status Date: 7/1/2014
Install Date: 7/1/2014
Substance: Unleaded gas
Content Description: Unleaded Gas
Gallons: 15000
Vessel Indicator: TANK
Tank Location: UNDERGROUND
DEP Contractor: P

Construction:

Tank Id: 3
Construction Category: Primary Construction
Construction Description: Steel

Tank Id: 3
Construction Category: Overfill/Spill
Construction Description: Ball check valve

Tank Id: 3

Map ID
Direction
Distance
Elevation

MAP FINDINGS

Site

Database(s)

EDR ID Number
EPA ID Number

RACETRAC#2317 (Continued)

U004225860

Construction Category: Overfill/Spill
Construction Description: Spill containment bucket

Tank Id: 3
Construction Category: Overfill/Spill
Construction Description: Flow shut-Off

Tank Id: 3
Construction Category: Overfill/Spill
Construction Description: Tight fill

Tank Id: 3
Construction Category: Overfill/Spill
Construction Description: Level gauges/alarms

Tank Id: 3
Construction Category: Secondary Containment
Construction Description: Double wall - tank jacket

Monitoring:
Tank ID: 3
Monitoring Description: Monitor dbl wall tank space

Tank ID: 3
Monitoring Description: Electronic line leak detector

Tank ID: 3
Monitoring Description: Visual inspect pipe sumps

Tank ID: 3
Monitoring Description: Visual inspect dispenser liners

Tank ID: 3
Monitoring Description: Electronic monitor pipe sumps

Piping:
Tank ID: 3
Piping Category: Primary Construction
Piping Description: Fiberglass

Tank ID: 3
Piping Category: Miscellaneous Attributes
Piping Description: Pressurized piping system

Tank ID: 3
Piping Category: Miscellaneous Attributes
Piping Description: Dispenser liners

Tank ID: 3
Piping Category: Secondary Containment
Piping Description: Double wall

[Click here for Florida Oculus:](#)

Map ID
Direction
Distance
Elevation

MAP FINDINGS

Site

Database(s)

EDR ID Number
EPA ID Number

RACETRAC#2317 (Continued)

U004225860

FL Financial Assurance 3:

Region: 3
Facility ID: 9814363
Facility Phone: 7704317600
Facility Status: OPEN
Facility Type: A
Type Description: Retail Station
DEP CO: C
Financial Responsibility: SELF-INSURANCE - LETTER FROM CHIEF FINANCIAL OFFIC
Insurance Company: Not reported
Effective Date: 01/21/2016
Expire Date: 01/21/2017
Owner ID: 17748
Owner Name: RACETRAC PETROLEUM INC
Owner Address: 200 GALLERIA PKWY SE
Owner Address2: STE 900
Owner City,St,Zip: ATLANTA, GA 30339
Contact: JORDAN WOODFIN
Resp Party Phone: 7704317600

Region: 3
Facility ID: 9814363
Facility Phone: 7704317600
Facility Status: OPEN
Facility Type: A
Type Description: Retail Station
DEP CO: C
Financial Responsibility: SELF-INSURANCE - LETTER FROM CHIEF FINANCIAL OFFIC
Insurance Company: Not reported
Effective Date: 01/22/2014
Expire Date: 01/22/2015
Owner ID: 17748
Owner Name: RACETRAC PETROLEUM INC
Owner Address: 200 GALLERIA PKWY SE
Owner Address2: STE 900
Owner City,St,Zip: ATLANTA, GA 30339
Contact: JORDAN WOODFIN
Resp Party Phone: 7704317600

Region: 3
Facility ID: 9814363
Facility Phone: 7704317600
Facility Status: OPEN
Facility Type: A
Type Description: Retail Station
DEP CO: C
Financial Responsibility: SELF-INSURANCE - LETTER FROM CHIEF FINANCIAL OFFIC
Insurance Company: Not reported
Effective Date: 12/23/2017
Expire Date: 12/23/2018
Owner ID: 17748
Owner Name: RACETRAC PETROLEUM INC
Owner Address: 200 GALLERIA PKWY SE
Owner Address2: STE 900
Owner City,St,Zip: ATLANTA, GA 30339
Contact: JORDAN WOODFIN
Resp Party Phone: 7704317600

MAP FINDINGS

Map ID
 Direction
 Distance
 Elevation

Site

Database(s)

EDR ID Number
 EPA ID Number

CS662 **SOUTHMARK CENTER**
 West
 1/8-1/4 **ORLANDO, FL 32821**
 0.127 mi.
 673 ft. **Site 2 of 2 in cluster CS**

FINDS **1011431678**
 N/A

Actual: FINDS:
 80 ft.

Focus Map: Registry ID: 110035646735
 7

Environmental Interest/Information System
 Florida Environmental System Today Application (FIESTA) Data
 Maintenance (FDM) system maintains entity, environmental interest and
 affiliation data for the State of Florida.

[Click this hyperlink](#) while viewing on your computer to access
 additional FINDS: detail in the EDR Site Report.

CM663 **B & M PARTNERS**
ESE **360 LANDSTREET RD**
 1/8-1/4 **ORLANDO, FL 32824**
 0.129 mi.
 681 ft. **Site 2 of 2 in cluster CM**

FL UST **U001364807**
 N/A

Actual: UST:
 94 ft.

Focus Map: Facility Id: 8733913
 6 Facility Status: CLOSED
 Type Description: Fuel user/Non-retail
 Facility Phone: 4072601268
 Region: STATE
 Positioning Method: ADDM
 Lat/Long (dms): 28 26 8.923 / 81 23 8.379

Owner:
 Owner Id: 2266
 Owner Name: B & M PARTNERS
 Owner Address: 360 LANDSTREET RD
 Owner Address 2: Not reported
 Owner City,St,Zip: ORLANDO, FL 32824
 Owner Contact: BOB BENDER
 Owner Phone: 4072601268

Tank Info:
 Name: B & M PARTNERS
 Address: 360 LANDSTREET RD
 Tank Id: 1
 Status: Closed in place
 Status Date: 6/30/1987
 Install Date: 12/1/1979
 Substance: Vehicular diesel
 Content Description: Vehicular Diesel
 Gallons: 4000
 Vessel Indicator: TANK
 Tank Location: UNDERGROUND
 DEP Contractor: P

Name: B & M PARTNERS
 Address: 360 LANDSTREET RD
 Tank Id: 2

Map ID
Direction
Distance
Elevation

MAP FINDINGS

Site

Database(s)

EDR ID Number
EPA ID Number

B & M PARTNERS (Continued)

U001364807

Status: Closed in place
Status Date: 6/30/1987
Install Date: 12/1/1979
Substance: Leaded gas
Content Description: Leaded Gas
Gallons: 3000
Vessel Indicator: TANK
Tank Location: UNDERGROUND
DEP Contractor: P

Name: B & M PARTNERS
Address: 360 LANDSTREET RD
Tank Id: 3
Status: Closed in place
Status Date: 6/30/1987
Install Date: 12/1/1979
Substance: Unleaded gas
Content Description: Unleaded Gas
Gallons: 6000
Vessel Indicator: TANK
Tank Location: UNDERGROUND
DEP Contractor: P

[Click here for Florida Oculus:](#)

CO664
East
1/8-1/4
0.130 mi.
686 ft.

PARKS JAGGERS AEROSPACE CO
2407 SAND LAKE RD
ORLANDO, FL 32809

RCRA NonGen / NLR 1000449820
FINDS FLD058296690
ECHO

Site 4 of 4 in cluster CO

Actual:
99 ft.

RCRA NonGen / NLR:

Date form received by agency: 01/31/2012

Focus Map:
2

Facility name: PARKS JAGGERS AEROSPACE CO
Facility address: 2407 SAND LAKE RD
ORLANDO, FL 32809-7641

EPA ID: FLD058296690
Mailing address: SAND LAKE RD
ORLANDO, FL 32809-7641

Contact: MIKE MCDANIEL
Contact address: SAND LAKE RD
ORLANDO, FL 32809-7641

Contact country: US
Contact telephone: 305-850-4556
Contact email: Not reported
EPA Region: 04
Classification: Non-Generator
Description: Handler: Non-Generators do not presently generate hazardous waste

Owner/Operator Summary:

Owner/operator name: MIKE MCDANIEL
Owner/operator address: 2407 SAND LAKE RD
ORLANDO, FL 32809

Owner/operator country: US
Owner/operator telephone: Not reported
Owner/operator email: Not reported

Map ID
Direction
Distance
Elevation

MAP FINDINGS

Site

Database(s)

EDR ID Number
EPA ID Number

PARKS JAGGERS AEROSPACE CO (Continued)

1000449820

Owner/operator fax: Not reported
Owner/operator extension: Not reported
Legal status: Private
Owner/Operator Type: Owner
Owner/Op start date: 10/18/1996
Owner/Op end date: Not reported

Handler Activities Summary:

U.S. importer of hazardous waste: No
Mixed waste (haz. and radioactive): No
Recycler of hazardous waste: No
Transporter of hazardous waste: No
Treater, storer or disposer of HW: No
Underground injection activity: No
On-site burner exemption: No
Furnace exemption: No
Used oil fuel burner: No
Used oil processor: No
User oil refiner: No
Used oil fuel marketer to burner: No
Used oil Specification marketer: No
Used oil transfer facility: No
Used oil transporter: No

Historical Generators:

Date form received by agency: 05/19/1988
Site name: PARKS JAGGERS AEROSPACE CO
Classification: Small Quantity Generator

Violation Status: No violations found

FINDS:

Registry ID: 110002533410

Environmental Interest/Information System

RCRAInfo is a national information system that supports the Resource Conservation and Recovery Act (RCRA) program through the tracking of events and activities related to facilities that generate, transport, and treat, store, or dispose of hazardous waste. RCRAInfo allows RCRA program staff to track the notification, permit, compliance, and corrective action activities required under RCRA.

Florida Environmental System Today Application (FIESTA) Data Maintenance (FDM) system maintains entity, environmental interest and affiliation data for the State of Florida.

[Click this hyperlink](#) while viewing on your computer to access additional FINDS: detail in the EDR Site Report.

ECHO:

Envid: 1000449820
Registry ID: 110002533410
DFR URL: <http://echo.epa.gov/detailed-facility-report?fid=110002533410>

MAP FINDINGS

Map ID
Direction
Distance
Elevation

Site

Database(s)

EDR ID Number
EPA ID Number

665
West
1/8-1/4
0.130 mi.
687 ft.

XPO LOGISTICS
1801 BOICE POND RD
ORLANDO, FL 32837

FINDS 1017369847
ECHO N/A

Actual:
90 ft.

FINDS:

Focus Map:
8

Registry ID: 110060362236

Environmental Interest/Information System

US National Pollutant Discharge Elimination System (NPDES) module of the Compliance Information System (ICIS) tracks surface water permits issued under the Clean Water Act. Under NPDES, all facilities that discharge pollutants from any point source into waters of the United States are required to obtain a permit. The permit will likely contain limits on what can be discharged, impose monitoring and reporting requirements, and include other provisions to ensure that the discharge does not adversely affect water quality.

Registry ID: 110070267072

Environmental Interest/Information System

US National Pollutant Discharge Elimination System (NPDES) module of the Compliance Information System (ICIS) tracks surface water permits issued under the Clean Water Act. Under NPDES, all facilities that discharge pollutants from any point source into waters of the United States are required to obtain a permit. The permit will likely contain limits on what can be discharged, impose monitoring and reporting requirements, and include other provisions to ensure that the discharge does not adversely affect water quality.

[Click this hyperlink](#) while viewing on your computer to access additional FINDS: detail in the EDR Site Report.

ECHO:

Envid: 1017369847
Registry ID: 110060362236
DFR URL: <http://echo.epa.gov/detailed-facility-report?fid=110060362236>

Envid: 1017369847
Registry ID: 110070267072
DFR URL: <http://echo.epa.gov/detailed-facility-report?fid=110070267072>

CU666
South
1/8-1/4
0.131 mi.
691 ft.

ENVIR ENTERPRISES OF FLORIDA INC
10705 ROCKET BLVD
ORLANDO, FL 32824

FINDS 1016208354
N/A

Site 1 of 7 in cluster CU

Actual:
88 ft.

FINDS:

Focus Map:
8

Registry ID: 110005594507

Environmental Interest/Information System

Florida Environmental System Today Application (FIESTA) Data Maintenance (FDM) system maintains entity, environmental interest and affiliation data for the State of Florida.

Map ID
Direction
Distance
Elevation

MAP FINDINGS

Site

Database(s)

EDR ID Number
EPA ID Number

ENVIR ENTERPRISES OF FLORIDA INC (Continued)

1016208354

[Click this hyperlink](#) while viewing on your computer to access additional FINDS: detail in the EDR Site Report.

CU667 **OUT-OF-STATE- DANIELS SHARPSMART, INC** **GA SWF/LF** **S123437951**
South **10705 ROCKET BLVD, SUITE 111**
1/8-1/4 **ORLANDO, FL 32837**
0.131 mi.
691 ft. **Site 2 of 7 in cluster CU**

Actual: SWF/LF:
88 ft. Facility Type Description: Collection Operation
Focus Map: Facility Mgr Name: ANDREA ARREDONDO
8 Facility Mgr Addr: Not reported
 Facility Mgr City/State/Zip: Not reported
 Facility Mgr Telephone: 540 818-0783
 Incoming Waste Stream Type: Not reported
 Permit Number: PBR-160-49COL
 Operating Status: Not reported
 Dominion: Not reported
 Type: Not reported
 Owner Name: KYLE LITTLE
 Owner Address: Not reported
 Owner City: Not reported
 Owner State: Not reported
 Owner Zip: Not reported
 Owner Phone: 907-1160
 Mailing Address: Not reported
 Mailing City: Not reported
 Mailing State: Not reported
 Mailing Zip: Not reported
 EDR Link ID: PBR-160-49COL
 Waste Description: Not reported
 Facility Manager Title: E,H&S MANAGER
 Comments: Not reported
 Public: Not reported
 Liner: Not reported
 Hours: Not reported
 Asbestos Type: Not reported

CU668 **ZENITH ENVIRONMENTAL SERVICES LLC** **RCRA NonGen / NLR** **1016675402**
South **10705 ROCKET BLVD STE 108 & 10** **FINDS** **FLR000208355**
1/8-1/4 **ORLANDO, FL 32824** **ECHO**
0.131 mi.
691 ft. **Site 3 of 7 in cluster CU**

Actual: RCRA NonGen / NLR:
88 ft. Date form received by agency: 12/28/2017
Focus Map: Facility name: ZENITH ENVIRONMENTAL SERVICES LLC
8 Facility address: 10705 ROCKET BLVD STE 108 & 10
 ORLANDO, FL 32824-8500
 EPA ID: FLR000208355
 Mailing address: 10705 ROCKET BLVD SUITE 108/10
 ORLANDO, FL 32824-8500
 Contact: BARRY STEWART
 Contact address: 10705 ROCKET BLVD SUITE 108/10

Map ID
Direction
Distance
Elevation

MAP FINDINGS

Site

Database(s)

EDR ID Number
EPA ID Number

ZENITH ENVIRONMENTAL SERVICES LLC (Continued)

1016675402

ORLANDO, FL 32824-8500
Contact country: US
Contact telephone: 800-987-4760
Contact email: BSTEWART@ZENITHEENVIRONMENTAL.COM
EPA Region: 04
Land type: Private
Classification: Non-Generator
Description: Handler: Non-Generators do not presently generate hazardous waste

Owner/Operator Summary:

Owner/operator name: SBJ RESEARCH PARTNERSHIP
Owner/operator address: 2900 E 7TH AVENUE #200
TAMPA, FL 33605
Owner/operator country: US
Owner/operator telephone: 813-636-9808
Owner/operator email: Not reported
Owner/operator fax: Not reported
Owner/operator extension: Not reported
Legal status: Private
Owner/Operator Type: Owner
Owner/Op start date: 01/31/2007
Owner/Op end date: Not reported

Owner/operator name: ZENITH ENVIRONMENTAL SERVICES LLC
Owner/operator address: 10705 ROCKET BLVD SUITE 108/10
ORLANDO, FL 32824
Owner/operator country: US
Owner/operator telephone: 800-987-4760
Owner/operator email: Not reported
Owner/operator fax: Not reported
Owner/operator extension: Not reported
Legal status: Private
Owner/Operator Type: Operator
Owner/Op start date: 03/01/2014
Owner/Op end date: Not reported

Handler Activities Summary:

U.S. importer of hazardous waste: No
Mixed waste (haz. and radioactive): No
Recycler of hazardous waste: No
Transporter of hazardous waste: No
Treater, storer or disposer of HW: No
Underground injection activity: No
On-site burner exemption: No
Furnace exemption: No
Used oil fuel burner: No
Used oil processor: No
Used oil refiner: No
Used oil fuel marketer to burner: No
Used oil Specification marketer: No
Used oil transfer facility: No
Used oil transporter: No

Historical Generators:

Date form received by agency: 01/09/2017
Site name: ZENITH ENVIRONMENTAL SERVICES LLC

Map ID
Direction
Distance
Elevation

MAP FINDINGS

Site

Database(s)

EDR ID Number
EPA ID Number

ZENITH ENVIRONMENTAL SERVICES LLC (Continued)

1016675402

Classification: Conditionally Exempt Small Quantity Generator

Date form received by agency: 02/18/2016

Site name: ZENITH ENVIRONMENTAL SERVICES LLC

Classification: Conditionally Exempt Small Quantity Generator

Date form received by agency: 01/25/2016

Site name: ZENITH ENVIRONMENTAL SERVICES LLC

Classification: Conditionally Exempt Small Quantity Generator

Date form received by agency: 12/15/2015

Site name: ZENITH ENVIRONMENTAL SERVICES LLC

Classification: Conditionally Exempt Small Quantity Generator

Date form received by agency: 04/29/2015

Site name: ZENITH ENVIRONMENTAL SERVICES LLC

Classification: Large Quantity Generator

Date form received by agency: 02/02/2015

Site name: ZENITH ENVIRONMENTAL SERVICES LLC

Classification: Small Quantity Generator

Date form received by agency: 01/20/2015

Site name: ZENITH ENVIRONMENTAL SERVICES LLC

Classification: Small Quantity Generator

Date form received by agency: 01/12/2015

Site name: ZENITH ENVIRONMENTAL SERVICES LLC

Classification: Conditionally Exempt Small Quantity Generator

Date form received by agency: 02/24/2014

Site name: ZENITH ENVIRONMENTAL SERVICES LLC

Classification: Conditionally Exempt Small Quantity Generator

Hazardous Waste Summary:

. Waste code: D001
. Waste name: IGNITABLE WASTE

. Waste code: D002
. Waste name: CORROSIVE WASTE

. Waste code: D004
. Waste name: ARSENIC

. Waste code: D005
. Waste name: BARIUM

. Waste code: D007
. Waste name: CHROMIUM

. Waste code: D008
. Waste name: LEAD

. Waste code: D009
. Waste name: MERCURY

Map ID
Direction
Distance
Elevation

MAP FINDINGS

Site

Database(s)

EDR ID Number
EPA ID Number

ZENITH ENVIRONMENTAL SERVICES LLC (Continued)

1016675402

. Waste code: D010
. Waste name: SELENIUM

. Waste code: D011
. Waste name: SILVER

. Waste code: D013
. Waste name: LINDANE (1,2,3,4,5,6-HEXA-CHLOROCYCLOHEXANE, GAMMA ISOMER)

. Waste code: D020
. Waste name: CHLORDANE

. Waste code: D024
. Waste name: M-CRESOL

. Waste code: P001
. Waste name: 2H-1-BENZOPYRAN-2-ONE, 4-HYDROXY-3-(3-OXO-1-PHENYLBUTYL)-, & SALTS, WHEN PRESENT AT CONCENTRATIONS GREATER THAN 0.3% (OR) WARFARIN, & SALTS, WHEN PRESENT AT CONCENTRATIONS GREATER THAN 0.3%

. Waste code: P012
. Waste name: ARSENIC OXIDE AS2O3 (OR) ARSENIC TRIOXIDE

. Waste code: P075
. Waste name: NICOTINE, & SALTS (OR) PYRIDINE, 3-(1-METHYL-2-PYRROLIDINYL)-,(S)-, & SALTS

. Waste code: P105
. Waste name: SODIUM AZIDE

. Waste code: P108
. Waste name: STRYCHNIDIN-10-ONE, & SALTS (OR) STRYCHNINE, & SALTS

. Waste code: P188
. Waste name: BENZOIC ACID, 2-HYDROXY-, COMPD. WITH (3AS-CIS)-1,2,3,3A,8,8A-HEXAHYDRO-1,3A,8-TRIMETHYLPYRROLO[2,3-B]INDOL-5-YL METHYLCARBAMATE ESTER (1:1) (OR) PHYSOSTIGMINE SALICYLATE

. Waste code: U010
. Waste name: AZIRINO [2',3':3,4]PYRROLO[1,2-A]INDOLE-4,7-DIONE, 6-AMINO-8-[[AMINOCARBONYLOXY]METHYL]-1,1A,2,8,8A,8B-HEXAHYDRO-8A-METHOXY-5-METHYL-, [1AS-(1AALPHA, 8BETA, 8AALPHA, 8BALPHA)]- (OR) MITOMYCIN C

. Waste code: U035
. Waste name: BENZENE BUTANOIC ACID, 4-[BIS(2-CHLOROETHYL)AMINO]- (OR) CHLORAMBUCIL

. Waste code: U058
. Waste name: 2H-1,3,2-OXAZAPHOSPHORIN-2-AMINE, N,N-BIS(2-CHLOROETHYL)TETRAHYDRO-, 2-OXIDE (OR) CYCLOPHOSPHAMIDE

. Waste code: U059
. Waste name: 5,12-NAPHTHACENEDIONE, 8-ACETYL-10-[(3-AMINO-2,3,6-TRIDEOXY)-ALPHA-L-LYXO-HEXOPYRANOSYL]OXY]-7,8,9,10-TETRAHYDRO-6,8,11-TRIHYDROXY-1-METHOXY-, (8S-CIS)- (OR) DAUNOMYCIN

MAP FINDINGS

Site

Database(s)

EDR ID Number
 EPA ID Number

ZENITH ENVIRONMENTAL SERVICES LLC (Continued)

1016675402

- . Waste code: U075
- . Waste name: DICHLORODIFLUOROMETHANE (OR) METHANE, DICHLORODIFLUORO-

- . Waste code: U089
- . Waste name: DIETHYLSTILBESTEROL (OR) PHENOL, 4,4'-(1,2-DIETHYL-1,2-ETHENEDIYL)BIS, (E)-

- . Waste code: U121
- . Waste name: METHANE, TRICHLOROFLUORO- (OR) TRICHLOROMONOFUOROMETHANE

- . Waste code: U122
- . Waste name: FORMALDEHYDE

- . Waste code: U129
- . Waste name: CYCLOHEXANE, 1,2,3,4,5,6-HEXACHLORO-, (1ALPHA, 2ALPHA, 3BETA, 4ALPHA, 5ALPHA, 6BETA)- (OR) LINDANE

- . Waste code: U132
- . Waste name: HEXACHLOROPHENE (OR) PHENOL, 2,2'-METHYLENEBIS[3,4,6-TRICHLORO-

- . Waste code: U150
- . Waste name: L-PHENYLALANINE, 4-[BIS(2-CHLOROETHYL)AMINO]- (OR) MELPHALAN

- . Waste code: U151
- . Waste name: MERCURY

- . Waste code: U182
- . Waste name: 1,3,5-TRIOXANE, 2,4,6-TRIMETHYL- (OR) PARALDEHYDE

- . Waste code: U187
- . Waste name: ACETAMIDE, N-(4-ETHOXYPHENYL)- (OR) PHENACETIN

- . Waste code: U188
- . Waste name: PHENOL

- . Waste code: U200
- . Waste name: RESERPINE (OR) YOHIMBAN-16-CARBOXYLIC ACID, 11,17-DIMETHOXY-18-[(3,4,5-TRIMETHOXYBENZOYL)OXY]-, METHYL ESTER, (3BETA, 16BETA, 17ALPHA, 18BETA, 20ALPHA)-

- . Waste code: U202
- . Waste name: 1,2-BENZISOTHIAZOL-3(2H)-ONE, 1,1-DIOXIDE, & SALTS

- . Waste code: U205
- . Waste name: SELENIUM SULFIDE (OR) SELENIUM SULFIDE SES2 (R,T)

- . Waste code: U206
- . Waste name: D-GLUCOSE, 2-DEOXY-2-[(METHYLNITROSOAMINO)-CARBONYL]AMINO]- (OR) GLUCOPYRANOSE, 2-DEOXY-2-(3-METHYL-3-NITROSOUREIDO)-,D- (OR) STREPTOZOTOCIN

- . Waste code: U237
- . Waste name: 2,4-(1H,3H)-PYRIMIDINEDIONE, 5-[BIS(2-CHLOROETHYL)AMINO]- (OR) URACIL MUSTARD

- . Waste code: U248
- . Waste name: 2H-1-BENZOPYRAN-2-ONE, 4-HYDROXY-3-(3-OXO-1-PHENYL-BUTYL)-, & SALTS,

Map ID
Direction
Distance
Elevation

MAP FINDINGS

Site

Database(s)

EDR ID Number
EPA ID Number

ZENITH ENVIRONMENTAL SERVICES LLC (Continued)

1016675402

WHEN PRESENT AT CONCENTRATIONS OF 0.3% OR LESS (OR) WARFARIN, & SALTS,
WHEN PRESENT AT CONCENTRATIONS OF 0.3% OR LESS

Facility Has Received Notices of Violations:

Regulation violated: 262.11, 262.11(a), 262.11(b), 262.1
Area of violation: Generators - General
Date violation determined: 01/15/2015
Date achieved compliance: 12/17/2015
Violation lead agency: State
Enforcement action: DEP CONSENT ORDER
Enforcement action date: 12/17/2015
Enf. disposition status: Not reported
Enf. disp. status date: Not reported
Enforcement lead agency: State
Proposed penalty amount: Not reported
Final penalty amount: Not reported
Paid penalty amount: Not reported

Regulation violated: Not reported
Area of violation: TSD - Contingency Plan and Emergency Procedures
Date violation determined: 01/15/2015
Date achieved compliance: 12/17/2015
Violation lead agency: EPA
Enforcement action: Not reported
Enforcement action date: Not reported
Enf. disposition status: Not reported
Enf. disp. status date: Not reported
Enforcement lead agency: Not reported
Proposed penalty amount: Not reported
Final penalty amount: Not reported
Paid penalty amount: Not reported

Regulation violated: Not reported
Area of violation: TSD - General Facility Standards
Date violation determined: 01/15/2015
Date achieved compliance: 12/17/2015
Violation lead agency: EPA
Enforcement action: Not reported
Enforcement action date: Not reported
Enf. disposition status: Not reported
Enf. disp. status date: Not reported
Enforcement lead agency: Not reported
Proposed penalty amount: Not reported
Final penalty amount: Not reported
Paid penalty amount: Not reported

Regulation violated: 262.11, 262.11(a), 262.11(b), 262.1
Area of violation: Generators - General
Date violation determined: 01/15/2015
Date achieved compliance: 12/17/2015
Violation lead agency: State
Enforcement action: Not reported
Enforcement action date: Not reported
Enf. disposition status: Not reported
Enf. disp. status date: Not reported
Enforcement lead agency: Not reported
Proposed penalty amount: Not reported

Map ID
Direction
Distance
Elevation

MAP FINDINGS

Site

Database(s)

EDR ID Number
EPA ID Number

ZENITH ENVIRONMENTAL SERVICES LLC (Continued)

1016675402

Final penalty amount: Not reported
Paid penalty amount: Not reported

Regulation violated: Not reported
Area of violation: Generators - General
Date violation determined: 01/15/2015
Date achieved compliance: 12/17/2015
Violation lead agency: EPA
Enforcement action: Not reported
Enforcement action date: Not reported
Enf. disposition status: Not reported
Enf. disp. status date: Not reported
Enforcement lead agency: Not reported
Proposed penalty amount: Not reported
Final penalty amount: Not reported
Paid penalty amount: Not reported

Regulation violated: 262.11, 262.11(a), 262.11(b), 262.1
Area of violation: Generators - General
Date violation determined: 01/15/2015
Date achieved compliance: 12/17/2015
Violation lead agency: State
Enforcement action: DEP MEETING
Enforcement action date: 07/09/2015
Enf. disposition status: Not reported
Enf. disp. status date: Not reported
Enforcement lead agency: State
Proposed penalty amount: Not reported
Final penalty amount: Not reported
Paid penalty amount: Not reported

Regulation violated: Not reported
Area of violation: TSD - Preparedness and Prevention
Date violation determined: 01/15/2015
Date achieved compliance: 12/17/2015
Violation lead agency: EPA
Enforcement action: Not reported
Enforcement action date: Not reported
Enf. disposition status: Not reported
Enf. disp. status date: Not reported
Enforcement lead agency: Not reported
Proposed penalty amount: Not reported
Final penalty amount: Not reported
Paid penalty amount: Not reported

Regulation violated: Not reported
Area of violation: State Statute or Regulation
Date violation determined: 01/15/2015
Date achieved compliance: 12/17/2015
Violation lead agency: EPA
Enforcement action: Not reported
Enforcement action date: Not reported
Enf. disposition status: Not reported
Enf. disp. status date: Not reported
Enforcement lead agency: Not reported
Proposed penalty amount: Not reported
Final penalty amount: Not reported

Map ID
Direction
Distance
Elevation

MAP FINDINGS

Site

Database(s)

EDR ID Number
EPA ID Number

ZENITH ENVIRONMENTAL SERVICES LLC (Continued)

1016675402

Paid penalty amount: Not reported

Regulation violated: 262.11, 262.11(a), 262.11(b), 262.1
Area of violation: Generators - General
Date violation determined: 01/15/2015
Date achieved compliance: 12/17/2015
Violation lead agency: State
Enforcement action: DEP WARNING LETTER
Enforcement action date: 05/26/2015
Enf. disposition status: Not reported
Enf. disp. status date: Not reported
Enforcement lead agency: State
Proposed penalty amount: Not reported
Final penalty amount: Not reported
Paid penalty amount: Not reported

Evaluation Action Summary:

Evaluation date: 02/18/2016
Evaluation: NON-FINANCIAL RECORD REVIEW
Area of violation: Not reported
Date achieved compliance: Not reported
Evaluation lead agency: State

Evaluation date: 01/26/2016
Evaluation: NOT A SIGNIFICANT NON-COMPLIER
Area of violation: Not reported
Date achieved compliance: Not reported
Evaluation lead agency: State

Evaluation date: 04/28/2015
Evaluation: SIGNIFICANT NON-COMPLIER
Area of violation: Generators - General
Date achieved compliance: 12/17/2015
Evaluation lead agency: State

Evaluation date: 01/15/2015
Evaluation: COMPLIANCE EVALUATION INSPECTION ON-SITE
Area of violation: TSD - Contingency Plan and Emergency Procedures
Date achieved compliance: 12/17/2015
Evaluation lead agency: EPA

Evaluation date: 01/15/2015
Evaluation: COMPLIANCE EVALUATION INSPECTION ON-SITE
Area of violation: TSD - Preparedness and Prevention
Date achieved compliance: 12/17/2015
Evaluation lead agency: EPA

Evaluation date: 01/15/2015
Evaluation: COMPLIANCE EVALUATION INSPECTION ON-SITE
Area of violation: Generators - General
Date achieved compliance: 12/17/2015
Evaluation lead agency: EPA

Evaluation date: 01/15/2015
Evaluation: COMPLIANCE EVALUATION INSPECTION ON-SITE
Area of violation: State Statute or Regulation
Date achieved compliance: 12/17/2015

Map ID
Direction
Distance
Elevation

MAP FINDINGS

Site

Database(s)

EDR ID Number
EPA ID Number

ZENITH ENVIRONMENTAL SERVICES LLC (Continued)

1016675402

Evaluation lead agency: EPA

Evaluation date: 01/15/2015
Evaluation: COMPLIANCE EVALUATION INSPECTION ON-SITE
Area of violation: Generators - General
Date achieved compliance: 12/17/2015
Evaluation lead agency: State

Evaluation date: 01/15/2015
Evaluation: COMPLIANCE EVALUATION INSPECTION ON-SITE
Area of violation: TSD - General Facility Standards
Date achieved compliance: 12/17/2015
Evaluation lead agency: EPA

FINDS:

Registry ID: 110059665508

Environmental Interest/Information System

RCRAInfo is a national information system that supports the Resource Conservation and Recovery Act (RCRA) program through the tracking of events and activities related to facilities that generate, transport, and treat, store, or dispose of hazardous waste. RCRAInfo allows RCRA program staff to track the notification, permit, compliance, and corrective action activities required under RCRA.

Click this hyperlink while viewing on your computer to access additional FINDS: detail in the EDR Site Report.

ECHO:

Envid: 1016675402
Registry ID: 110059665508
DFR URL: <http://echo.epa.gov/detailed-facility-report?fid=110059665508>

CU669
South
1/8-1/4
0.131 mi.
691 ft.

WORLDWIDE TIRE REC. INC.
10705 ROCKET BLVD
ORLANDO, FL

Site 4 of 7 in cluster CU

FL RGA LF S115158707
N/A

Actual:
88 ft.

RGA LF: 2012 WORLDWIDE TIRE REC. INC. 10705 ROCKET BLVD

Focus Map:
8

Map ID
Direction
Distance
Elevation

MAP FINDINGS

Site

Database(s)

EDR ID Number
EPA ID Number

CU670 **WORLDWIDE TIRE REC. INC.**
South **10705 ROCKET BLVD**
1/8-1/4 **ORLANDO, FL 32824**
0.131 mi.
691 ft. **Site 5 of 7 in cluster CU**

FL SWF/LF **S111381779**
N/A

Actual: SWF/LF:
88 ft. Facility ID: 100375
Focus Map: District: CD
8 Lat/Long: 28:24:39.661 / 81:23:23.148
 Class Type: 592
 Classification: WASTE TIRE SITE, UNAUTHORIZED
 Class Status: ACTIVITY NOT PERMITTED/REGISTERED (N)
 Section: 11
 Township: 24
 Range: 29
 Responsible Authority Name: Not reported
 Responsible Authority Address: Not reported
 Responsible Authority City,St,Zip: Not reported
 Responsible Authority Phone: Not reported
 EMail Address1: Not reported
 EMail Address2: Not reported
 Site Supervisor Name: Not reported
 Site Supervisor Addr: Not reported
 Site Supervisor City/State/Zip: Not reported
 Site Supervisor Telephone: Not reported
 Land Owner Name: Not reported
 Land Owner Address: Not reported
 Land Owner City/State/Zip: Not reported
 Land Owner Telephone: Not reported

[Click here for Florida Oculus:](#)

CU671 **DANIELS SHARPSMART INC**
South **10705 ROCKET BLVD STE 111**
1/8-1/4 **ORLANDO, FL 32824**
0.131 mi.
691 ft. **Site 6 of 7 in cluster CU**

FINDS **1015942996**
ECHO **N/A**

Actual: FINDS:
88 ft.
Focus Map: Registry ID: 110054827960
8

Environmental Interest/Information System
RCRAInfo is a national information system that supports the Resource Conservation and Recovery Act (RCRA) program through the tracking of events and activities related to facilities that generate, transport, and treat, store, or dispose of hazardous waste. RCRAInfo allows RCRA program staff to track the notification, permit, compliance, and corrective action activities required under RCRA.

[Click this hyperlink](#) while viewing on your computer to access additional FINDS: detail in the EDR Site Report.

ECHO:
Envid: 1015942996
Registry ID: 110054827960
DFR URL: <http://echo.epa.gov/detailed-facility-report?fid=110054827960>

Map ID
Direction
Distance
Elevation

MAP FINDINGS

Site

Database(s)

EDR ID Number
EPA ID Number

CU672
South
1/8-1/4
0.131 mi.
691 ft.

DANIELS SHARPSMART INC
10705 ROCKET BLVD STE 111
ORLANDO, FL 32824

RCRA NonGen / NLR
1000261517
FLD984171850

Site 7 of 7 in cluster CU

Actual:
88 ft.

RCRA NonGen / NLR:

Focus Map:
8

Date form received by agency: 12/14/2018
Facility name: DANIELS SHARPSMART INC
Facility address: 10705 ROCKET BLVD STE 111
ORLANDO, FL 32824-8500
EPA ID: FLD984171850
Contact: KYLE LITTLE
Contact address: 111 WEST JACKSON BLVD STE 720
CHICAGO, IL 60604-0000
Contact country: US
Contact telephone: 312-285-9087
Contact email: KLITTLE@DANIELSHEALTH.COM
EPA Region: 04
Land type: Private
Classification: Non-Generator
Description: Handler: Non-Generators do not presently generate hazardous waste

Owner/Operator Summary:

Owner/operator name: RONDAL CHAMBERS
Owner/operator address: 10705 ROCKET BLVD
ORLANDO, FL 32824
Owner/operator country: US
Owner/operator telephone: Not reported
Owner/operator email: Not reported
Owner/operator fax: Not reported
Owner/operator extension: Not reported
Legal status: Private
Owner/Operator Type: Owner
Owner/Op start date: 04/01/2005
Owner/Op end date: 10/05/2012

Owner/operator name: SBJ RESEARCH PARTNERSHIP
Owner/operator address: 2900 E 7TH AVE
TAMPA, FL 33605
Owner/operator country: US
Owner/operator telephone: 813-636-9808
Owner/operator email: Not reported
Owner/operator fax: Not reported
Owner/operator extension: Not reported
Legal status: Private
Owner/Operator Type: Owner
Owner/Op start date: 01/31/2007
Owner/Op end date: Not reported

Owner/operator name: DANIELS SHARPSMART INC
Owner/operator address: 111 W JACKSON BLVD
CHICAGO, IL 60604
Owner/operator country: US
Owner/operator telephone: 312-546-8926
Owner/operator email: Not reported
Owner/operator fax: Not reported
Owner/operator extension: Not reported
Legal status: Private

Map ID
Direction
Distance
Elevation

MAP FINDINGS

Site

Database(s)

EDR ID Number
EPA ID Number

DANIELS SHARPSMART INC (Continued)

1000261517

Owner/Operator Type: Operator
Owner/Op start date: 08/01/2009
Owner/Op end date: Not reported

Handler Activities Summary:

U.S. importer of hazardous waste: No
Mixed waste (haz. and radioactive): No
Recycler of hazardous waste: No
Transporter of hazardous waste: Yes
Treater, storer or disposer of HW: No
Underground injection activity: No
On-site burner exemption: No
Furnace exemption: No
Used oil fuel burner: No
Used oil processor: No
User oil refiner: No
Used oil fuel marketer to burner: No
Used oil Specification marketer: No
Used oil transfer facility: No
Used oil transporter: No

Universal Waste Summary:

Waste type: Universal Waste Pharmaceuticals
Accumulated waste on-site: Yes
Generated waste on-site: Yes

Waste type: Batteries
Accumulated waste on-site: Yes
Generated waste on-site: No

Waste type: Lamps
Accumulated waste on-site: Yes
Generated waste on-site: No

Waste type: Thermostats
Accumulated waste on-site: Yes
Generated waste on-site: No

Waste type: Mercury containing Devices
Accumulated waste on-site: Yes
Generated waste on-site: Yes

Historical Generators:

Date form received by agency: 10/16/2018
Site name: DANIELS SHARPSMART INC
Classification: Not a generator, verified

Date form received by agency: 09/13/2018
Site name: DANIELS SHARPSMART INC
Classification: Not a generator, verified

Date form received by agency: 02/05/2018
Site name: DANIELS SHARPSMART INC
Classification: Not a generator, verified

Date form received by agency: 10/03/2017

Map ID
Direction
Distance
Elevation

MAP FINDINGS

Site

Database(s)

EDR ID Number
EPA ID Number

DANIELS SHARPSMART INC (Continued)

1000261517

Site name: DANIELS SHARPSMART INC
Classification: Not a generator, verified

Date form received by agency: 03/21/2017
Site name: DANIELS SHARPSMART INC
Classification: Not a generator, verified

Date form received by agency: 11/09/2016
Site name: DANIELS SHARPSMART INC
Classification: Not a generator, verified

Date form received by agency: 10/13/2015
Site name: DANIELS SHARPSMART INC
Classification: Not a generator, verified

Date form received by agency: 09/15/2015
Site name: DANIELS SHARPSMART INC
Classification: Not a generator, verified

Date form received by agency: 06/09/2014
Site name: DANIELS SHARPSMART INC
Classification: Not a generator, verified

Date form received by agency: 01/10/2013
Site name: DANIELS SHARPSMART INC
Classification: Not a generator, verified

Date form received by agency: 12/14/2012
Site name: DANIELS SHARPSMART INC
Classification: Not a generator, verified

Date form received by agency: 10/05/2012
Site name: DANIELS SHARPSMART INC
Classification: Not a generator, verified

Date form received by agency: 10/01/1990
Site name: ENVIR ENTERPRISES OF FLORIDA INC
Classification: Not a generator, verified

Hazardous Waste Summary:

- . Waste code: D001
- . Waste name: IGNITABLE WASTE

- . Waste code: D002
- . Waste name: CORROSIVE WASTE

- . Waste code: D008
- . Waste name: LEAD

- . Waste code: D009
- . Waste name: MERCURY

- . Waste code: D011
- . Waste name: SILVER

- . Waste code: D018

MAP FINDINGS

Site

Database(s)

EDR ID Number
 EPA ID Number

DANIELS SHARPSMART INC (Continued)

1000261517

- . Waste name: BENZENE
- . Waste code: D035
- . Waste name: METHYL ETHYL KETONE
- . Waste code: D038
- . Waste name: PYRIDINE
- . Waste code: F003
- . Waste name: THE FOLLOWING SPENT NONHALOGENATED SOLVENTS: XYLENE, ACETONE, ETHYL ACETATE, ETHYL BENZENE, ETHYL ETHER, METHYL ISOBUTYL KETONE, N-BUTYL ALCOHOL, CYCLOHEXANONE, AND METHANOL; ALL SPENT SOLVENT MIXTURES/BLENDS CONTAINING, BEFORE USE, ONLY THE ABOVE SPENT NONHALOGENATED SOLVENTS; AND ALL SPENT SOLVENT MIXTURES/BLENDS CONTAINING, BEFORE USE, ONE OR MORE OF THE ABOVE NONHALOGENATED SOLVENTS, AND A TOTAL OF TEN PERCENT OR MORE (BY VOLUME) OF ONE OR MORE OF THOSE SOLVENTS LISTED IN F001, F002, F004, AND F005; AND STILL BOTTOMS FROM THE RECOVERY OF THESE SPENT SOLVENTS AND SPENT SOLVENT MIXTURES.
- . Waste code: U002
- . Waste name: 2-PROPANONE (I) (OR) ACETONE (I)
- . Waste code: U019
- . Waste name: BENZENE (I,T)
- . Waste code: U037
- . Waste name: BENZENE, CHLORO- (OR) CHLOROBENZENE
- . Waste code: U057
- . Waste name: CYCLOHEXANONE (I)
- . Waste code: U108
- . Waste name: 1,4-DIETHYLENEOXIDE (OR) 1,4-DIOXANE
- . Waste code: U112
- . Waste name: ACETIC ACID, ETHYL ESTER (I) (OR) ETHYL ACETATE (I)
- . Waste code: U134
- . Waste name: HYDROFLUORIC ACID (C,T) (OR) HYDROGEN FLUORIDE (C,T)
- . Waste code: U154
- . Waste name: METHANOL (I) (OR) METHYL ALCOHOL (I)
- . Waste code: U159
- . Waste name: 2-BUTANONE (I,T) (OR) METHYL ETHYL KETONE (MEK) (I,T)
- . Waste code: U161
- . Waste name: 4-METHYL-2-PENTANONE (I) (OR) METHYL ISOBUTYL KETONE (I) (OR) PENTANOL, 4-METHYL-
- . Waste code: U196
- . Waste name: PYRIDINE
- . Waste code: U220
- . Waste name: BENZENE, METHYL- (OR) TOLUENE

Map ID
Direction
Distance
Elevation

MAP FINDINGS

Site

Database(s)

EDR ID Number
EPA ID Number

DANIELS SHARPSMART INC (Continued)

1000261517

. Waste code: U239
. Waste name: BENZENE, DIMETHYL- (I,T) (OR) XYLENE (I)

Violation Status: No violations found

Evaluation Action Summary:

Evaluation date: 09/13/2018
Evaluation: COMPLIANCE EVALUATION INSPECTION ON-SITE
Area of violation: Not reported
Date achieved compliance: Not reported
Evaluation lead agency: State

Evaluation date: 12/14/2012
Evaluation: COMPLIANCE ASSISTANCE VISIT
Area of violation: Not reported
Date achieved compliance: Not reported
Evaluation lead agency: State

673
WNW
1/8-1/4
0.132 mi.
695 ft.

CONTINENTAL WASTE INDUSTRIES, INC (CDS)
WINTER GARDEN, FL

FL DWM CONTAM S123347022
N/A

Actual:
98 ft.

Focus Map:
2

DWM CONTAM:
Program Site Id: 131883
Lat DD: 28
Lat MM: 26
Lat SS: 47.4
Long DD: 81
Long MM: 23
Long SS: 24
Office/ District: CD
Program Area: Responsible Party
Offsite Contamination: N
Project Manager: BRADNER_J
Priority Score: Not reported
Datum: 83
Method: UNVR
Facility Status: OPEN
Feature: Not reported
Section: Not reported
Township: Not reported
Range: Not reported
Staff Assigned: LEVIN_L
Priority (Y/N): Not reported

Map ID
Direction
Distance
Elevation

MAP FINDINGS

Site

Database(s)

EDR ID Number
EPA ID Number

CV674 **TRIUMVIRATE ENVIRONMENTAL SERVICES, INC.**
East **10100 ROCKET BLVD**
1/8-1/4 **ORLANDO, FL 32824**
0.133 mi.
702 ft. **Site 1 of 19 in cluster CV**

FL SWF/LF **S109209357**
FL SPILLS **N/A**
FL DADE CO LW
FL Financial Assurance
FL NPDES

Actual:
89 ft.

SWF/LF:

Focus Map:
9

Facility ID: 95376
District: CD
Lat/Long: 28:25:5.1262 / 81:23:10.7008
Class Type: 500
Classification: OTHER DISPOSAL/PROCESSING FACILITY
Class Status: PROPOSED (P)
Section: 11
Township: 24S
Range: 29S
Responsible Authority Name: Not reported
Responsible Authority Address: Not reported
Responsible Authority City,St,Zip: Not reported
Responsible Authority Phone: Not reported
EMail Address1: Not reported
EMail Address2: Not reported
Site Supervisor Name: Not reported
Site Supervisor Addr: Not reported
Site Supervisor City/State/Zip: Not reported
Site Supervisor Telephone: Not reported
Land Owner Name: Not reported
Land Owner Address: Not reported
Land Owner City/State/Zip: Not reported
Land Owner Telephone: Not reported

[Click here for Florida Oculus:](#)

Facility ID: 95376
District: CD
Lat/Long: 28:25:5.1262 / 81:23:10.7008
Class Type: 750
Classification: TRANSFER STATION
Class Status: ACTIVE (A)
Section: 11
Township: 24S
Range: 29S
Responsible Authority Name: Not reported
Responsible Authority Address: Not reported
Responsible Authority City,St,Zip: Not reported
Responsible Authority Phone: Not reported
EMail Address1: Not reported
EMail Address2: Not reported
Site Supervisor Name: Not reported
Site Supervisor Addr: Not reported
Site Supervisor City/State/Zip: Not reported
Site Supervisor Telephone: Not reported
Land Owner Name: Not reported
Land Owner Address: Not reported
Land Owner City/State/Zip: Not reported
Land Owner Telephone: Not reported

[Click here for Florida Oculus:](#)

Map ID
Direction
Distance
Elevation

MAP FINDINGS

Site

Database(s)

EDR ID Number
EPA ID Number

TRIUMVIRATE ENVIRONMENTAL SERVICES, INC. (Continued)

S109209357

SPILLS:

OHMIT Incident Number: 18300
Incident Legacy: 99-01-3495Z
On-Scene Response: No
Criminal Indicator: No
Hurricane Indicator: No
Incident Date: 11/30/1999
Incident Status: Closed
Incident Report Date: Not reported

OHMIT Incident Number: 41417
Incident Legacy: Not reported
On-Scene Response: No
Criminal Indicator: No
Hurricane Indicator: No
Incident Date: 05/10/2009
Incident Status: Closed
Incident Report Date: 05/11/2009
Pollutant: Waste oil
Pollutants Category: Petroleum
Substance Spilled: Waste oil
Amount Spilled (Gallons): 0
Pollutant - Unit Measure: gallon

Incident Party Name: City of Plant City Police Department
Description: Inland

Incident Party Name: City of Plant City Police Department
Description: Inland

Incident Party Name: Perma-Fix Environmental Services
Description: Inland

Incident Party Name: Perma-Fix Environmental Services
Description: Inland

Incident Party Name: Southwest Florida Water Management District
Description: Inland

Incident Party Name: Southwest Florida Water Management District
Description: Inland

DADE CO LW:

Facility Id: 199906021010246
Permit Status: FACILITY NO LONGER NEEDS A PERMIT OR CLOSED
Permit Code: 7
Work Group: LW
Work Group Number: 10
Permit Number: LW-00000010
Address Description: 1e+013
Folio: 9000000000000
Title Code: AOP
Title Code Description: ANNUAL OPERATING PERMIT
Permit Title: LIQUID WASTE TRANSPORTERS
Permit Class: HW

Map ID
Direction
Distance
Elevation

MAP FINDINGS

Site

Database(s)

EDR ID Number
EPA ID Number

TRIUMVIRATE ENVIRONMENTAL SERVICES, INC. (Continued)

S109209357

Permit Class Description: HAZARDOUS WASTE

FL Financial Assurance 3:

Region: 3
Facility ID: 9810548
Facility Phone: 4078594441
Facility Status: OPEN
Facility Type: J
Type Description: Collection Station
DEP CO: P
Financial Responsibility: INSURANCE
Insurance Company: AIG
Effective Date: 08/12/2014
Expire Date: 08/12/2015
Owner ID: 67551
Owner Name: TRIUMVIRATE ENVIRONMENTAL (FL) INC
Owner Address: 10100 ROCKET BLVD
Owner Address2: ATTN: JAMES GREEN-VP
Owner City,St,Zip: ORLANDO, FL 32835
Contact: JAMES GREEN - VICE PRES
Resp Party Phone: 4078594441

Region: 3
Facility ID: 9810548
Facility Phone: 4078594441
Facility Status: OPEN
Facility Type: J
Type Description: Collection Station
DEP CO: P
Financial Responsibility: INSURANCE
Insurance Company: AIG
Effective Date: 08/12/2015
Expire Date: 08/12/2016
Owner ID: 67551
Owner Name: TRIUMVIRATE ENVIRONMENTAL (FL) INC
Owner Address: 10100 ROCKET BLVD
Owner Address2: ATTN: JAMES GREEN-VP
Owner City,St,Zip: ORLANDO, FL 32835
Contact: JAMES GREEN - VICE PRES
Resp Party Phone: 4078594441

Region: 3
Facility ID: 9810548
Facility Phone: 4078594441
Facility Status: OPEN
Facility Type: J
Type Description: Collection Station
DEP CO: P
Financial Responsibility: INSURANCE
Insurance Company: AMERICAN INTERNATIONAL SPECIALTY LINES
Effective Date: 09/01/2008
Expire Date: 09/01/2009
Owner ID: 67551
Owner Name: TRIUMVIRATE ENVIRONMENTAL (FL) INC
Owner Address: 10100 ROCKET BLVD
Owner Address2: ATTN: JAMES GREEN-VP
Owner City,St,Zip: ORLANDO, FL 32835

Map ID
Direction
Distance
Elevation

MAP FINDINGS

Site

Database(s)

EDR ID Number
EPA ID Number

TRIUMVIRATE ENVIRONMENTAL SERVICES, INC. (Continued)

S109209357

Contact: JAMES GREEN - VICE PRES
Resp Party Phone: 4078594441

Region: 3
Facility ID: 9810548
Facility Phone: 4078594441
Facility Status: OPEN
Facility Type: J
Type Description: Collection Station
DEP CO: P
Financial Responsibility: INSURANCE
Insurance Company: CHARTIS SPECIALTY INSURANCE CO
Effective Date: 08/12/2011
Expire Date: 08/12/2012
Owner ID: 67551
Owner Name: TRIUMVIRATE ENVIRONMENTAL (FL) INC
Owner Address: 10100 ROCKET BLVD
Owner Address2: ATTN: JAMES GREEN-VP
Owner City,St,Zip: ORLANDO, FL 32835
Contact: JAMES GREEN - VICE PRES
Resp Party Phone: 4078594441

Region: 3
Facility ID: 9810548
Facility Phone: 4078594441
Facility Status: OPEN
Facility Type: J
Type Description: Collection Station
DEP CO: P
Financial Responsibility: INSURANCE
Insurance Company: CHARTIS SPECIALTY INSURANCE CO
Effective Date: 08/12/2013
Expire Date: 08/12/2014
Owner ID: 67551
Owner Name: TRIUMVIRATE ENVIRONMENTAL (FL) INC
Owner Address: 10100 ROCKET BLVD
Owner Address2: ATTN: JAMES GREEN-VP
Owner City,St,Zip: ORLANDO, FL 32835
Contact: JAMES GREEN - VICE PRES
Resp Party Phone: 4078594441

FL Financial Assurance 1:

Facility Id: 00095376
Region: 1
District: CE
Class: 500
Bond Issuer: Lexon Insurance Company
Bond Amount: \$38,603.15
Insurance Company: Not reported
Insurance Amount: Not reported
Letter of Credit Bank: Not reported
Letter of Credit Amount: Not reported
Trustee: Not reported
Trust Fund Balance: Not reported
Financial Test: Not reported
Escrow: Not reported
Permitee Name: Triumvirate Environmental Services, Inc.

Map ID
Direction
Distance
Elevation

MAP FINDINGS

Site

Database(s)

EDR ID Number
EPA ID Number

TRIUMVIRATE ENVIRONMENTAL SERVICES, INC. (Continued)

S109209357

Financial Assurance Type: Bond
Contact Address: 200 Inner Belt Road
Contact City Zip: Sommerville 2143

FL Financial Assurance 2:

EPA ID: FLD980559728
\$C: \$172,585.00
\$PC: Not reported
\$CA: Not reported
\$Liability: \$2,000,000.00
Mechanism: Guarantee Bond/STF/Liability Insurance

WASTEWATER:

Facility ID: FLR05H221
Facility Type: Multi-Sector Stormwater GP
Status: Active - Existing, permitted facility/site for which effluent, reclaimed water or wastewater residual discharge into the environment and/or monitoring is taking place.

District Office: TLST
NPDES Permitted Site: Not reported
Environmental Interest: Not reported
Owner Type: Private
Permit Capacity: Not reported
Party Name: Douglas Youngen, Chief Operating Officer
Company Name: Triumvirate Environmental Inc
RP Address: 10100 Rocket Blvd
RP Address 2: Not reported
RP City,Stat,Zip: Orlando FL 32824-8565
Telephone: 4078594441
Email: dyoungen@triumvirate.com
Issue Date: 10/20/2016
Effective Date: 10/20/2016
Expiration Date: 10/19/2021
DOC Description: Generic Permit
Latitude Degrees: 28
Latitude Minutes: 25
Latitude Seconds: 0.691
Longitude Degrees: 81
Longitude Minutes: 23
Longitude Seconds: 0.771
Treatment: Not reported
Decode For Fstatus: Active

CV675
East
1/8-1/4
0.133 mi.
702 ft.

PERMA FIX OF ORLANDO
10100 ROCKET BOULEVARD
ORLANDO, FL 32824

Site 2 of 19 in cluster CV

ICIS 1016086152
FINDS N/A
ECHO

Actual:
89 ft.

Focus Map:
9

ICIS:
Enforcement Action ID: 04-2016-4004
FRS ID: 110000748344
Action Name: TRIUMVIRATE ENVIRONMENTAL (FLORIDA), INC.
Facility Name: PERMA FIX OF ORLANDO
Facility Address: 10100 ROCKET BOULEVARD
ORLANDO, FL 32824-8565
Enforcement Action Type: RCRA 3008A AO For Comp And/Or Penalty

Map ID
Direction
Distance
Elevation

MAP FINDINGS

Site

Database(s)

EDR ID Number
EPA ID Number

PERMA FIX OF ORLANDO (Continued)

1016086152

Facility County: ORANGE
Program System Acronym: RCRAINFO
Enforcement Action Forum Desc: Administrative - Formal
EA Type Code: 3008A
Facility SIC Code: Not reported
Federal Facility ID: Not reported
Latitude in Decimal Degrees: 28.41774
Longitude in Decimal Degrees: -81.38637
Permit Type Desc: Not reported
Program System Acronym: FLD980559728
Facility NAICS Code: Not reported
Tribal Land Code: Not reported

FINDS:

Registry ID: 110000748344

Environmental Interest/Information System

US EPA TRIS (Toxics Release Inventory System) contains information from facilities on the amounts of over 300 listed toxic chemicals that these facilities release directly to air, water, land, or that are transported off-site.

RCRAInfo is a national information system that supports the Resource Conservation and Recovery Act (RCRA) program through the tracking of events and activities related to facilities that generate, transport, and treat, store, or dispose of hazardous waste. RCRAInfo allows RCRA program staff to track the notification, permit, compliance, and corrective action activities required under RCRA.

US National Pollutant Discharge Elimination System (NPDES) module of the Compliance Information System (ICIS) tracks surface water permits issued under the Clean Water Act. Under NPDES, all facilities that discharge pollutants from any point source into waters of the United States are required to obtain a permit. The permit will likely contain limits on what can be discharged, impose monitoring and reporting requirements, and include other provisions to ensure that the discharge does not adversely affect water quality.

STATE MASTER

HAZARDOUS WASTE BIENNIAL REPORTER

Florida Environmental System Today Application (FIESTA) Data Maintenance (FDM) system maintains entity, environmental interest and affiliation data for the State of Florida.

[Click this hyperlink](#) while viewing on your computer to access additional FINDS: detail in the EDR Site Report.

ECHO:

Envid: 1016086152
Registry ID: 110000748344
DFR URL: <http://echo.epa.gov/detailed-facility-report?fid=110000748344>

Map ID
Direction
Distance
Elevation

MAP FINDINGS

Site

Database(s)

EDR ID Number
EPA ID Number

CV676
East
1/8-1/4
0.133 mi.
702 ft.

10100 ROCKET BLVD
ORLANDO, FL
Site 3 of 19 in cluster CV

ERNS 99507307
N/A

Actual:
89 ft.

[Click this hyperlink](#) while viewing on your computer to access additional ERNS detail in the EDR Site Report.

Focus Map:
9

CV677
East
1/8-1/4
0.133 mi.
702 ft.

PERMA FIX OF ORLANDO
10100 ROCKET BLVD
ORLANDO, FL 32824
Site 4 of 19 in cluster CV

TX Ind. Haz Waste S104273426
N/A

Actual:
89 ft.

Focus Map:
9

Ind. Haz Waste:
Name: PERMA FIX OF ORLANDO
Address: 10100 ROCKET BLVD
City,State,Zip: ORLANDO, FL 32824
Registration Number: 40827
Registration Initial Notification Date: 12/31/1985
Registration Last Amendment Date: 07/26/2001
EPA Identification: FLD980559728
Primary NAICS Code: 562211
Status Change Date: 19851231
Land Type: Not reported
Description of Facility Site Location: Not reported
Site Primary Standard Industrial Code: Not reported
Site Primary SIC Description: Not reported
Registration is Generator of Waste: No
Registration is Receivers of Waste: No
Registration is Transporter of Waste: Yes
Registration is Transfer Facility: No
Facility is STEERS Reporter: No
Required to Submit Annual Waste Summary: No
Facility Involved In Recycling: No
Revcr Has Monthly Reporting Requirement: 0
Mexican Facility: Not reported
Type of Generator: Not reported
TNRCC Region: Not reported
Company Name: PERMA FIX OF ORLANDO INC
Contact Name: WILLIAM F LABADIE
Contact Telephone Number: 407-8594441
Mailing Address: 10100 ROCKET BLVD
Mailing Address2: Not reported
Mailing City,St,Zip: ORLANDO, FL 328248565
Mailing County: UNITED STATES
Facility Country: UNITED STATES
TNRCC Facility ID: 17237
Site Owner Tax ID: 311017466
Site Location Latitude: -00.000
Site Location Longitude: -000.000
Last Update to NOR Data: 20031022
Ind. waste permit Number: Not reported
Mun waste permit Number: Not reported

Map ID
Direction
Distance
Elevation

MAP FINDINGS

Site

Database(s)

EDR ID Number
EPA ID Number

PERMA FIX OF ORLANDO (Continued)

S104273426

Non Notifier: No

Business Records Not Found for this RegNo/Year:

Owner:

Owner Mailing Address: 10100 ROCKET BLVD
Owner Mailing Address2: Not reported
Owner Mailing Address3: Not reported
Owner City,St,Zip: ORLANDO, FL 32824 8565
Owner Country: UNITED STA
Owner Phone Number: 1-407-8594441
Owner Fax Number: Not reported
Owner Email Address: Not reported
Owner Business Type: Corporation
Owner Tax Id: 17313563847
Owner Bankruptcy Code: Not reported

Operator:

Operator Last Name: PERMA FIX OF ORLANDO INC
Operator First Name: Not reported
Operator Name: PERMA FIX OF ORLANDO INC
Operator Mailing Address: 10100 ROCKET BLVD
Operator Mailing Address 2: Not reported
Operator Mailing City,St,Zip: ORLANDO, FL 32824 8565
Operator Country: UNITED STA
Operator Phone: 1-407-8594441
Operator Fax: Not reported
Operator Email: Not reported
Operator Business Type: Corporation
Operator Tax Id: 17313563847
Operator Bankruptcy Code: Not reported

Contact:

Contact Name: Not reported
Contact Title: Not reported
Contact Role: OPRCON
Contact Address: 10100 ROCKET BLVD
Contact Address2: Not reported
Contact City,St,Zip: ORLANDO, FL 32824 8565
Contact Phone: 1-407-8594441
Contact Fax: Not reported
Contact Email: Not reported

Contact:

Contact Name: WILLIAM LABADIE
Contact Title: ENVIRONMENTAL MANAGER
Contact Role: PRICONT
Contact Address: 10100 ROCKET BLVD
Contact Address2: Not reported
Contact City,St,Zip: ORLANDO, FL 32824 8565
Contact Phone: 1-407-8594441
Contact Fax: Not reported
Contact Email: Not reported

Contact:

Contact Name: Not reported
Contact Title: Not reported
Contact Role: OWNCON
Contact Address: 10100 ROCKET BLVD
Contact Address2: Not reported

Map ID
Direction
Distance
Elevation

MAP FINDINGS

Site

Database(s)

EDR ID Number
EPA ID Number

PERMA FIX OF ORLANDO (Continued)

S104273426

Contact City,St,Zip: ORLANDO, FL 32824 8565
Contact Phone: 1-407-8594441
Contact Fax: Not reported
Contact Email: Not reported

Unit Records Not Found for this RegNo/Year:

One Time Shipper Records Not Found for this RegNo/Year:

Receiver Type: Not reported
Transporter for hire: 1
Transport own waste: 0
Eq 01, if transport waste type = 1: Not reported
Eq 02, if transport waste type = 2: Not reported
Eq 03, if transport waste type = 3: Not reported
Eq 04, if transport waste type = H: 04
Target TCEQ unique facid for discarded(merged) facility: Not reported

Waste Records Not Found for this RegNo/Year:

CV678

**East 10100 ROCKET BLVD
1/8-1/4 ORLANDO, FL 32824
0.133 mi.
702 ft. Site 5 of 19 in cluster CV**

**ERNS 95309282
N/A**

**Actual:
89 ft.**

[Click this hyperlink](#) while viewing on your computer to access additional ERNS detail in the EDR Site Report.

**Focus Map:
9**

**CV679 TRIUMVIRATE ENVIRONMENTAL (FLORIDA) INC.
East 10100 ROCKET BOULEVARD
1/8-1/4 ORLANDO, FL 32824
0.133 mi.
702 ft. Site 6 of 19 in cluster CV**

**FL TIER 2 S115596551
N/A**

**Actual:
89 ft.**

**Focus Map:
9**

TIER 2:
Name: TRIUMVIRATE ENVIRONMENTAL (FLORIDA) INC.
Address: 10100 ROCKET BOULEVARD
City,State,Zip: ORLANDO, FL 32824
Year: 2018
Facility Id: 6402356
Active Date: Not reported
Inactive Date: Not reported
Sale Pending: Not reported
Original Date: Not reported
PLOT Source: Not reported
Latitude: Not reported
Longitude: Not reported
LEPC District: Not reported
Counties: Not reported
SERC: Not reported
Program Level: Not reported
PRIME: Not reported

Map ID
Direction
Distance
Elevation

MAP FINDINGS

Site

Database(s)

EDR ID Number
EPA ID Number

TRIUMVIRATE ENVIRONMENTAL (FLORIDA) INC. (Continued)

S115596551

SIC Code: Not reported
SIC Code 2: Not reported
NAICS Code: 562211 562112
Last Modified Date: 02/22/2019
First Submit Date: 02/22/2019
Data Submitted By: Randy Troy
Company Name: Triumvirate Environmental (Florida) Inc
Comments: Not reported

Contact:

Contact ID: Not reported
Year: 2018
Facility Id: 6402356
Contact Type: Owner / Operator
Contact Name: Kevin Coulon
Contact Title: Not reported
Contact Phone: 800-966-9282
Contact 24Hr Phone: Not reported
Contact Telephone 2: 407-859-4441
Contact Telephone 3: Not reported
Contact Telephone 4: Not reported
Contact Telephone 5: Not reported
Contact Telephone 6: Not reported
Contact Email: KCoulon@triumvirate.com

Contact ID: Not reported
Year: 2018
Facility Id: 6402356
Contact Type: Owner / Operator
Contact Name: Kevin Coulon
Contact Title: Not reported
Contact Phone: 800-966-9282
Contact 24Hr Phone: Not reported
Contact Telephone 2: 407-859-4441
Contact Telephone 3: Not reported
Contact Telephone 4: Not reported
Contact Telephone 5: Not reported
Contact Telephone 6: Not reported
Contact Email: KCoulon@triumvirate.com

Name: TRIUMVIRATE ENVIRONMENTAL (FLORIDA) INC.
Address: 10100 ROCKET BOULEVARD
City,State,Zip: ORLANDO, FL 32824

Year: 2017
Facility Id: 6166826
Active Date: Not reported
Inactive Date: Not reported
Sale Pending: Not reported
Original Date: Not reported
PLOT Source: Not reported
Latitude: Not reported
Longitude: Not reported
LEPC District: Not reported
Counties: Not reported
SERC: Not reported

Map ID
Direction
Distance
Elevation

MAP FINDINGS

Site

Database(s)

EDR ID Number
EPA ID Number

TRIUMVIRATE ENVIRONMENTAL (FLORIDA) INC. (Continued)

S115596551

Program Level: Not reported
PRIME: Not reported
SIC Code: 4953
SIC Code 2: Not reported
NAICS Code: 562112 562211
Last Modified Date: 05/16/2018
First Submit Date: 05/16/2018
Data Submitted By: Randy Troy
Company Name: Triumvirate Environmental (Florida) Inc
Comments: Not reported

Contact:

Contact ID: Not reported
Year: 2017
Facility Id: 6166826
Contact Type: Emergency Contact
Contact Name: Kevin Coulon
Contact Title: Not reported
Contact Phone: 800-966-9282
Contact 24Hr Phone: Not reported
Contact Telephone 2: 781-254-5467
Contact Telephone 3: 800-966-9282
Contact Telephone 4: 260-416-4981
Contact Telephone 5: 800-966-9282
Contact Telephone 6: 617-594-6142
Contact Email: KCoulon@triumvirate.com

Name: TRIUMVIRATE ENVIRONMENTAL (FLORIDA) INC.
Address: 10100 ROCKET BOULEVARD
City,State,Zip: ORLANDO, FL 32824

Year: 2016
Facility Id: 5829702
Active Date: Not reported
Inactive Date: Not reported
Sale Pending: Not reported
Original Date: Not reported
PLOT Source: Not reported
Latitude: Not reported
Longitude: Not reported
LEPC District: Not reported
Counties: Not reported
SERC: Not reported
Program Level: Not reported
PRIME: Not reported
SIC Code: 4953
SIC Code 2: Not reported
NAICS Code: 562211 562112
Last Modified Date: 01/27/2017
First Submit Date: 01/27/2017
Data Submitted By: Kyle Lopic
Company Name: Triumvirate Environmental (Florida) Inc.
Comments: Not reported

Contact:

Contact ID: Not reported

Map ID
Direction
Distance
Elevation

MAP FINDINGS

Site

Database(s)

EDR ID Number
EPA ID Number

TRIUMVIRATE ENVIRONMENTAL (FLORIDA) INC. (Continued)

S115596551

Year: 2016
Facility Id: 5829702
Contact Type: Emergency Contact
Contact Name: Christopher King
Contact Title: Not reported
Contact Phone: 800-966-9282
Contact 24Hr Phone: Not reported
Contact Telephone 2: 727-432-2595
Contact Telephone 3: 800-966-9282
Contact Telephone 4: 321-201-8592
Contact Telephone 5: 800-966-9282
Contact Telephone 6: 954-459-1143
Contact Email: cking@triumvirate.com

Name: TRIUMVIRATE ENVIRONMENTAL (FLORIDA) INC.
Address: 10100 ROCKET BOULEVARD
City,State,Zip: ORLANDO, FL 32824

Year: 2015
Facility Id: 5385258
Active Date: Not reported
Inactive Date: Not reported
Sale Pending: Not reported
Original Date: Not reported
PLOT Source: Not reported
Latitude: 28.41862
Longitude: -81.38602100000003
LEPC District: Not reported
Counties: Not reported
SERC: Not reported
Program Level: Not reported
PRIME: Not reported
SIC Code: 4953
SIC Code 2: Not reported
NAICS Code: 562211562112
Last Modified Date: 02/01/2016
First Submit Date: 02/01/2016
Data Submitted By: Kyle Lopic
Company Name: Triumvirate Environmental (Florida) Inc.
Comments: Not reported

Contact:
Contact ID: Not reported
Year: 2015
Facility Id: 5385258
Contact Type: Emergency Contact
Contact Name: Colosi Francis
Contact Title: Not reported
Contact Phone: 800-966-9282
Contact 24Hr Phone: Not reported
Contact Telephone 2: 813-629-1104
Contact Telephone 3: 800-966-9282
Contact Telephone 4: 407-859-4441
Contact Telephone 5: 800-966-9282
Contact Telephone 6: 321-246-5197
Contact Email: fcolosi@triumvirate.com

Map ID
Direction
Distance
Elevation

MAP FINDINGS

Site

Database(s)

EDR ID Number
EPA ID Number

TRIUMVIRATE ENVIRONMENTAL (FLORIDA) INC. (Continued)

S115596551

Name: TRIUMVIRATE ENVIRONMENTAL (FLORIDA) INC.
Address: 10100 ROCKET BOULEVARD
City,State,Zip: ORLANDO, FL 32824

Year: 2014
Facility Id: 4979492
Active Date: Not reported
Inactive Date: Not reported
Sale Pending: Not reported
Original Date: Not reported
PLOT Source: Not reported
Latitude: 28.41862
Longitude: -81.38602100000003
LEPC District: Not reported
Counties: Not reported
SERC: Not reported
Program Level: Not reported
PRIME: Not reported
SIC Code: 4953
SIC Code 2: Not reported
NAICS Code: 56211
Last Modified Date: 10/09/2015
First Submit Date: 02/11/2015
Data Submitted By: Kyle Lopic
Company Name: Triumvirate Environmental (Florida) Inc.
Comments: Not reported

Contact:

Contact ID: Not reported
Year: 2014
Facility Id: 4979492
Contact Type: Emergency Contact
Contact Name: Charles Buckley
Contact Title: Not reported
Contact Phone: 321-246-5197
Contact 24Hr Phone: Not reported
Contact Telephone 2: 407-859-4441
Contact Telephone 3: Not reported
Contact Telephone 4: Not reported
Contact Telephone 5: Not reported
Contact Telephone 6: Not reported
Contact Email: cbuckley@triumvirate.com

Name: TRIUMVIRATE ENVIRONMENTAL (FLORIDA) INC.
Address: 10100 ROCKET BOULEVARD
City,State,Zip: ORLANDO, FL 32824

Year: 2013
Facility Id: 4519786
Active Date: Not reported
Inactive Date: Not reported
Sale Pending: Not reported
Original Date: Not reported
PLOT Source: Not reported
Latitude: 28.41862
Longitude: -81.38602100000003

Map ID
Direction
Distance
Elevation

MAP FINDINGS

Site

Database(s)

EDR ID Number
EPA ID Number

TRIUMVIRATE ENVIRONMENTAL (FLORIDA) INC. (Continued)

S115596551

LEPC District: Not reported
Counties: Not reported
SERC: Not reported
Program Level: Not reported
PRIME: Not reported
SIC Code: Not reported
SIC Code 2: Not reported
NAICS Code: 56211
Last Modified Date: 02/10/2014
First Submit Date: 02/10/2014
Data Submitted By: John Wyluda
Company Name: Triumvirate Environmental (Florida) Inc.
Comments: Not reported

Contact:

Contact ID: Not reported
Year: 2013
Facility Id: 4519786
Contact Type: Emergency Contact
Contact Name: John Wyluda
Contact Title: Not reported
Contact Phone: 443-370-8041
Contact 24Hr Phone: Not reported
Contact Telephone 2: 407-859-4441
Contact Telephone 3: 443-370-8041
Contact Telephone 4: 443-370-8041
Contact Telephone 5: Not reported
Contact Telephone 6: Not reported
Contact Email: jwyluda@triumvirate.com

Name: TRIUMVIRATE ENVIRONMENTAL (FLORIDA) INC.
Address: 10100 ROCKET BOULEVARD
City,State,Zip: ORLANDO, FL 32824

Year: 2012
Facility Id: 4108239
Active Date: Not reported
Inactive Date: Not reported
Sale Pending: Not reported
Original Date: Not reported
PLOT Source: Not reported
Latitude: 28.41862
Longitude: -81.38602100000003
LEPC District: Not reported
Counties: Not reported
SERC: Not reported
Program Level: Not reported
PRIME: Not reported
SIC Code: 4953
SIC Code 2: Not reported
NAICS Code: 56211
Last Modified Date: 01/31/2014
First Submit Date: 02/26/2013
Data Submitted By: John Wyluda
Company Name: Triumvirate Enviromental (Florida) Inc.,
Comments: Not reported

Map ID
Direction
Distance
Elevation

MAP FINDINGS

Site

Database(s)

EDR ID Number
EPA ID Number

TRIUMVIRATE ENVIRONMENTAL (FLORIDA) INC. (Continued)

S115596551

Contact:

Contact ID: Not reported
Year: 2012
Facility Id: 4108239
Contact Type: Owner / Operator
Contact Name: Charles Buckley
Contact Title: Not reported
Contact Phone: 321-246-5197
Contact 24Hr Phone: Not reported
Contact Telephone 2: Not reported
Contact Telephone 3: Not reported
Contact Telephone 4: Not reported
Contact Telephone 5: Not reported
Contact Telephone 6: Not reported
Contact Email: Not reported

Contact ID: Not reported
Year: 2012
Facility Id: 4108239
Contact Type: Owner / Operator
Contact Name: Charles Buckley
Contact Title: Not reported
Contact Phone: 321-246-5197
Contact 24Hr Phone: Not reported
Contact Telephone 2: Not reported
Contact Telephone 3: Not reported
Contact Telephone 4: Not reported
Contact Telephone 5: Not reported
Contact Telephone 6: Not reported
Contact Email: Not reported

Contact ID: Not reported
Year: 2012
Facility Id: 4108239
Contact Type: Regulatory Point of Contact
Contact Name: Montgomery Thomas
Contact Title: Not reported
Contact Phone: 407-859-4441
Contact 24Hr Phone: Not reported
Contact Telephone 2: Not reported
Contact Telephone 3: Not reported
Contact Telephone 4: Not reported
Contact Telephone 5: Not reported
Contact Telephone 6: Not reported
Contact Email: Not reported

Contact ID: Not reported
Year: 2012
Facility Id: 4108239
Contact Type: Emergency Contact
Contact Name: Charles Buckley
Contact Title: Not reported
Contact Phone: 321-246-5197
Contact 24Hr Phone: Not reported
Contact Telephone 2: Not reported
Contact Telephone 3: Not reported
Contact Telephone 4: Not reported

Map ID
Direction
Distance
Elevation

MAP FINDINGS

Site

Database(s)

EDR ID Number
EPA ID Number

TRIUMVIRATE ENVIRONMENTAL (FLORIDA) INC. (Continued)

S115596551

Contact Telephone 5: Not reported
Contact Telephone 6: Not reported
Contact Email: Not reported

Contact ID: Not reported
Year: 2012
Facility Id: 4108239
Contact Type: Owner / Operator
Contact Name: Charles Buckley
Contact Title: Not reported
Contact Phone: 321-246-5197
Contact 24Hr Phone: Not reported
Contact Telephone 2: Not reported
Contact Telephone 3: Not reported
Contact Telephone 4: Not reported
Contact Telephone 5: Not reported
Contact Telephone 6: Not reported
Contact Email: Not reported

CV680
East
1/8-1/4
0.133 mi.
702 ft.

10100 ROCKET BLVD
ORLANDO, FL 32824
Site 7 of 19 in cluster CV

ERNS 95291755
N/A

Actual:
89 ft.

[Click this hyperlink](#) while viewing on your computer to access additional ERNS detail in the EDR Site Report.

Focus Map:
9

CV681
East
1/8-1/4
0.133 mi.
702 ft.

10100 ROCKET BLVD
ORLANDO, FL
Site 8 of 19 in cluster CV

ERNS 2003635457
N/A

Actual:
89 ft.

[Click this hyperlink](#) while viewing on your computer to access additional ERNS detail in the EDR Site Report.

Focus Map:
9

Map ID
Direction
Distance
Elevation

MAP FINDINGS

Site

Database(s)

EDR ID Number
EPA ID Number

CV682 TRIUMVIRATE ENVIRONMENTAL (FLORIDA), INC.
East 10100 ROCKET BLVD
1/8-1/4 ORLANDO, FL 32824
0.133 mi.
702 ft. Site 9 of 19 in cluster CV

FINDS 1015828406
ECHO N/A

Actual: FINDS:
89 ft.

Focus Map: Registry ID: 110044885176
9

Environmental Interest/Information System

US National Pollutant Discharge Elimination System (NPDES) module of the Compliance Information System (ICIS) tracks surface water permits issued under the Clean Water Act. Under NPDES, all facilities that discharge pollutants from any point source into waters of the United States are required to obtain a permit. The permit will likely contain limits on what can be discharged, impose monitoring and reporting requirements, and include other provisions to ensure that the discharge does not adversely affect water quality.

[Click this hyperlink](#) while viewing on your computer to access additional FINDS: detail in the EDR Site Report.

ECHO:

Envid: 1015828406
Registry ID: 110044885176
DFR URL: <http://echo.epa.gov/detailed-facility-report?fid=110044885176>

CV683 TRIUMVIRATE ENVIRONMENTAL (FL) INC
East 10100 ROCKET BLVD
1/8-1/4 ORLANDO, FL 32835
0.133 mi.
702 ft. Site 10 of 19 in cluster CV

FL AST 100998931
N/A

Actual:
89 ft.

Focus Map:
9

AST:

Name: TRIUMVIRATE ENVIRONMENTAL (FL) INC
Address: 10100 ROCKET BLVD
Facility ID: 9810548
Facility Status: OPEN
Type Description: Collection Station
Facility Phone: 4078594441
DEP Contractor Own: C
Region: STATE
Positioning Method: Not reported
Lat/Long (dms): Not reported

Owner:

Owner Id: 67551
Owner Name: TRIUMVIRATE ENVIRONMENTAL (FL) INC
Owner Address: 10100 ROCKET BLVD
Owner Address 2: ATTN: JAMES GREEN-VP
Owner City,St,Zip: ORLANDO, FL 32835
Owner Contact: JAMES GREEN - VICE PRES
Owner Phone: 4078594441

Tank Id: 2
Status: In service
Status Date: 5/1/2009

Map ID
Direction
Distance
Elevation

MAP FINDINGS

Site

Database(s)

EDR ID Number
EPA ID Number

TRIUMVIRATE ENVIRONMENTAL (FL) INC (Continued)

100998931

Install Date: 5/1/2009
Substance: Waste oil
Content Description: Waste Oil
Gallons: 22000
Tank Location: ABOVEGROUND

Construction:

Tank Id: 2
Construction Category: Primary Construction
Construction Description: Steel

Tank Id: 2
Construction Category: Secondary Containment
Construction Description: Double wall - tank jacket

Tank Id: 2
Construction Category: Miscellaneous Attributes
Construction Description: Compartmented

Monitoring:

Tank ID: 2
Monitoring Description: SPCC Plan

Tank ID: 2
Monitoring Description: Visual inspection of ASTs

Tank ID: 2
Monitoring Description: External piping monitoring

Piping:

Tank ID: 2
Piping Category: Primary Construction
Piping Description: Steel/galvanized metal

Tank Id: 1
Status: NonRegul Substance
Status Date: 5/5/2009
Install Date: 5/1/2008
Substance: Waste oil
Content Description: Waste Oil
Gallons: 17640
Tank Location: ABOVEGROUND

[Click here for Florida Oculus:](#)

CV684
East
1/8-1/4
0.133 mi.
702 ft.

PERMA FIX OF ORLANDO INC
10100 ROCKET BLVD
ORLANDO, FL 32824
Site 11 of 19 in cluster CV

PA MANIFEST S111770447
N/A

Actual:
89 ft.

Manifest Details:
Year: 2017
Manifest Number: 009774129FLE
Manifest Type: TSD Copy

Focus Map:
9

Map ID
Direction
Distance
Elevation

MAP FINDINGS

Site

Database(s)

EDR ID Number
EPA ID Number

PERMA FIX OF ORLANDO INC (Continued)

S111770447

Generator EPA Id: FLD980559728
Generator Date: 01/31/2017
Mailing Address: Not reported
Mailing City,St,Zip: Not reported
Contact Name: Not reported
Contact Phone: 407-859-4441
TSD EPA Id: Not reported
TSD Date: Not reported
TSD Facility Name: AERC.COM Inc
TSD Facility Address: 2591 Mitchell Ave
TSD Facility City: Allentown
TSD Facility State: PA
Facility Telephone: Not reported
Page Number: 1
Line Number: 1
Waste Number: D007
Container Number: 1
Container Type: Metal drums, barrels, kegs
Waste Quantity: 100
Unit: Pounds
Handling Code: Not reported
TSP EPA Id: PAD987367216
Date TSP Sig: Not reported

Year: 2017
Manifest Number: 009774229FLE
Manifest Type: TSD Copy
Generator EPA Id: FLD980559728
Generator Date: 06/01/2017
Mailing Address: Not reported
Mailing City,St,Zip: Not reported
Contact Name: Not reported
Contact Phone: 407-859-4441
TSD EPA Id: Not reported
TSD Date: Not reported
TSD Facility Name: AERC.COM Inc
TSD Facility Address: 2591 Mitchell Ave
TSD Facility City: Allentown
TSD Facility State: PA
Facility Telephone: Not reported
Page Number: 1
Line Number: 1
Waste Number: D011
Container Number: 1
Container Type: Fiberboard or plastic drums, barrels, kegs
Waste Quantity: 75
Unit: Pounds
Handling Code: Not reported
TSP EPA Id: PAD987367216
Date TSP Sig: Not reported

Year: 2017
Manifest Number: 009774129FLE
Manifest Type: TSD Copy
Generator EPA Id: FLD980559728
Generator Date: 01/31/2017
Mailing Address: Not reported

Map ID
Direction
Distance
Elevation

MAP FINDINGS

Site

Database(s)

EDR ID Number
EPA ID Number

PERMA FIX OF ORLANDO INC (Continued)

S111770447

Mailing City,St,Zip: Not reported
Contact Name: Not reported
Contact Phone: 407-859-4441
TSD EPA Id: Not reported
TSD Date: Not reported
TSD Facility Name: AERC.COM Inc
TSD Facility Address: 2591 Mitchell Ave
TSD Facility City: Allentown
TSD Facility State: PA
Facility Telephone: Not reported
Page Number: 1
Line Number: 1
Waste Number: D009
Container Number: 1
Container Type: Metal drums, barrels, kegs
Waste Quantity: 100
Unit: Pounds
Handling Code: Not reported
TSP EPA Id: PAD987367216
Date TSP Sig: Not reported

Year: 2017
Manifest Number: 009774229FLE
Manifest Type: TSD Copy
Generator EPA Id: FLD980559728
Generator Date: 06/01/2017
Mailing Address: Not reported
Mailing City,St,Zip: Not reported
Contact Name: Not reported
Contact Phone: 407-859-4441
TSD EPA Id: Not reported
TSD Date: Not reported
TSD Facility Name: AERC.COM Inc
TSD Facility Address: 2591 Mitchell Ave
TSD Facility City: Allentown
TSD Facility State: PA
Facility Telephone: Not reported
Page Number: 1
Line Number: 2
Waste Number: D007
Container Number: 1
Container Type: Fiberboard or plastic drums, barrels, kegs
Waste Quantity: 45
Unit: Pounds
Handling Code: Not reported
TSP EPA Id: PAD987367216
Date TSP Sig: Not reported

Year: 2017
Manifest Number: 009774229FLE
Manifest Type: TSD Copy
Generator EPA Id: FLD980559728
Generator Date: 06/01/2017
Mailing Address: Not reported
Mailing City,St,Zip: Not reported
Contact Name: Not reported
Contact Phone: 407-859-4441

Map ID
Direction
Distance
Elevation

MAP FINDINGS

Site

Database(s)

EDR ID Number
EPA ID Number

PERMA FIX OF ORLANDO INC (Continued)

S111770447

TSD EPA Id: Not reported
TSD Date: Not reported
TSD Facility Name: AERC.COM Inc
TSD Facility Address: 2591 Mitchell Ave
TSD Facility City: Allentown
TSD Facility State: PA
Facility Telephone: Not reported
Page Number: 1
Line Number: 1
Waste Number: D009
Container Number: 1
Container Type: Fiberboard or plastic drums, barrels, kegs
Waste Quantity: 75
Unit: Pounds
Handling Code: Not reported
TSP EPA Id: PAD987367216
Date TSP Sig: Not reported

Year: 2017
Manifest Number: 009774117FLE
Manifest Type: TSD Copy
Generator EPA Id: FLD980559728
Generator Date: 01/18/2017
Mailing Address: Not reported
Mailing City, St, Zip: Not reported
Contact Name: Not reported
Contact Phone: 407-859-4441
TSD EPA Id: Not reported
TSD Date: Not reported
TSD Facility Name: AERC.COM Inc
TSD Facility Address: 2591 Mitchell Ave
TSD Facility City: Allentown
TSD Facility State: PA
Facility Telephone: Not reported
Page Number: 1
Line Number: 1
Waste Number: D009
Container Number: 1
Container Type: Fiberboard or plastic drums, barrels, kegs
Waste Quantity: 100
Unit: Pounds
Handling Code: Not reported
TSP EPA Id: PAD987367216
Date TSP Sig: Not reported

Year: 2017
Manifest Number: 009774229FLE
Manifest Type: TSD Copy
Generator EPA Id: FLD980559728
Generator Date: 06/01/2017
Mailing Address: Not reported
Mailing City, St, Zip: Not reported
Contact Name: Not reported
Contact Phone: 407-859-4441
TSD EPA Id: Not reported
TSD Date: Not reported
TSD Facility Name: AERC.COM Inc

Map ID
Direction
Distance
Elevation

MAP FINDINGS

Site

Database(s)

EDR ID Number
EPA ID Number

PERMA FIX OF ORLANDO INC (Continued)

S111770447

TSD Facility Address: 2591 Mitchell Ave
TSD Facility City: Allentown
TSD Facility State: PA
Facility Telephone: Not reported
Page Number: 1
Line Number: 3
Waste Number: D009
Container Number: 1
Container Type: Fiberboard or plastic drums, barrels, kegs
Waste Quantity: 261
Unit: Pounds
Handling Code: Not reported
TSP EPA Id: PAD987367216
Date TSP Sig: Not reported

Year: 2017
Manifest Number: 009774129FLE
Manifest Type: TSD Copy
Generator EPA Id: FLD980559728
Generator Date: 01/31/2017
Mailing Address: Not reported
Mailing City, St, Zip: Not reported
Contact Name: Not reported
Contact Phone: 407-859-4441
TSD EPA Id: Not reported
TSD Date: Not reported
TSD Facility Name: AERC.COM Inc
TSD Facility Address: 2591 Mitchell Ave
TSD Facility City: Allentown
TSD Facility State: PA
Facility Telephone: Not reported
Page Number: 1
Line Number: 1
Waste Number: D002
Container Number: 1
Container Type: Metal drums, barrels, kegs
Waste Quantity: 100
Unit: Pounds
Handling Code: Not reported
TSP EPA Id: PAD987367216
Date TSP Sig: Not reported

Year: 2017
Manifest Number: 009774117FLE
Manifest Type: TSD Copy
Generator EPA Id: FLD980559728
Generator Date: 01/18/2017
Mailing Address: Not reported
Mailing City, St, Zip: Not reported
Contact Name: Not reported
Contact Phone: 407-859-4441
TSD EPA Id: Not reported
TSD Date: Not reported
TSD Facility Name: AERC.COM Inc
TSD Facility Address: 2591 Mitchell Ave
TSD Facility City: Allentown
TSD Facility State: PA

Map ID
Direction
Distance
Elevation

MAP FINDINGS

Site

Database(s)

EDR ID Number
EPA ID Number

PERMA FIX OF ORLANDO INC (Continued)

S111770447

Facility Telephone: Not reported
Page Number: 1
Line Number: 1
Waste Number: D011
Container Number: 1
Container Type: Fiberboard or plastic drums, barrels, kegs
Waste Quantity: 100
Unit: Pounds
Handling Code: Not reported
TSP EPA Id: PAD987367216
Date TSP Sig: Not reported

Year: 2017
Manifest Number: 009774229FLE
Manifest Type: TSD Copy
Generator EPA Id: FLD980559728
Generator Date: 06/01/2017
Mailing Address: Not reported
Mailing City, St, Zip: Not reported
Contact Name: Not reported
Contact Phone: 407-859-4441
TSD EPA Id: Not reported
TSD Date: Not reported
TSD Facility Name: AERC.COM Inc
TSD Facility Address: 2591 Mitchell Ave
TSD Facility City: Allentown
TSD Facility State: PA
Facility Telephone: Not reported
Page Number: 1
Line Number: 3
Waste Number: D007
Container Number: 1
Container Type: Fiberboard or plastic drums, barrels, kegs
Waste Quantity: 261
Unit: Pounds
Handling Code: Not reported
TSP EPA Id: PAD987367216
Date TSP Sig: Not reported

[Click this hyperlink](#) while viewing on your computer to access
17 additional PA_MANIFEST: record(s) in the EDR Site Report.

CV685
East
1/8-1/4
0.133 mi.
702 ft.

PERMA-FIX OF ORLANDO, INC.
10100 ROCKET BLVD
ORLANDO, FL

Site 12 of 19 in cluster CV

FL RGA LF S115156732
N/A

Actual:
89 ft.

RGA LF:

2011	PERMA-FIX OF ORLANDO, INC.	10100 ROCKET BLVD
2010	PERMA-FIX OF ORLANDO, INC.	10100 ROCKET BLVD
2009	PERMA-FIX OF ORLANDO, INC.	10100 ROCKET BLVD

Focus Map:
9

MAP FINDINGS

Map ID			EDR ID Number
Direction			EPA ID Number
Distance			
Elevation	Site	Database(s)	

CV686	PERMA-FIX OF ORLANDO, INC.	PADS	1015757381
East	10100 ROCKET BLVD.		FLD980559728
1/8-1/4	ORLANDO, FL 32824		
0.133 mi.			
702 ft.	Site 13 of 19 in cluster CV		

Actual:	PADS:	
89 ft.	EPAID:	FLD980559728
Focus Map:	Facility name:	PERMA-FIX OF ORLANDO, INC.
9	Facility Address:	10100 ROCKET BLVD. ORLANDO, FL 32824
	Facility country:	US
	Generator:	No
	Storer:	No
	Transporter:	Yes
	Disposer:	No
	Research facility:	No
	Smelter:	No
	Facility owner name:	PERMA-FIX ENVIRONMENTAL SERVICES, INC.
	Contact title:	Not reported
	Contact name:	ANNE P MEADER
	Contact tel:	407-859-4441
	Contact extension:	Not reported
	Contact Email:	Not reported
	Mailing address:	10100 ROCKET BLVD. ORLANDO, FL 32824
	Mailing country:	US
	Cert. date:	03/18/1994

CV687	TRIUMVIRATE ENVIRONMENTAL (FLORIDA), INC.	FL RGA LF	S115158207
East	10100 ROCKET BLVD		N/A
1/8-1/4	ORLANDO, FL		
0.133 mi.			
702 ft.	Site 14 of 19 in cluster CV		

Actual:	RGA LF:	
89 ft.		2012 TRIUMVIRATE ENVIRONMENTAL (FLORIDA), INC. 10100 ROCKET
Focus Map:		BLVD
9		

CV688	10100 ROCKET BLVD	ERNS	2009905159
East	ORLANDO, FL 32824		N/A
1/8-1/4			
0.133 mi.			
702 ft.	Site 15 of 19 in cluster CV		

Actual:	
89 ft.	Click this hyperlink while viewing on your computer to access additional ERNS detail in the EDR Site Report.
Focus Map:	
9	

Map ID
Direction
Distance
Elevation

MAP FINDINGS

Site

Database(s)

EDR ID Number
EPA ID Number

CV689
East 10100 ROCKET BLVD
1/8-1/4 ORLANDO, FL 32824
0.133 mi.
702 ft. Site 16 of 19 in cluster CV

ERNS 2006794438
N/A

Actual: 89 ft. [Click this hyperlink](#) while viewing on your computer to access additional ERNS detail in the EDR Site Report.

Focus Map: 9

CV690 PERMA FIX OF ORLANDO
East 10100 ROCKET BOULEVARD
1/8-1/4 ORLANDO, FL 32824
0.133 mi.
702 ft. Site 17 of 19 in cluster CV

FL TIER 2 S107722154
N/A

Actual: 89 ft.
Focus Map: 9

TIER 2:
Name: PERMA FIX OF ORLANDO
Address: 10100 ROCKET BOULEVARD
City,State,Zip: ORLANDO, FL 32824
Year: Not reported
Facility Id: Not reported
Active Date: 02/17/2006
Inactive Date: Not reported
Sale Pending: False
Original Date: Not reported
PLOT Source: Not reported
Latitude: 28.427778
Longitude: -81.386111
LEPC District: 6
Counties: Volusia,Seminole,Osceola,Orange,Lake,Brevard,
SERC: 33158
Program Level: 0
PRIME: 25809
SIC Code: 4212
SIC Code 2: Not reported
NAICS Code: 562119

Company Info:
Company Name: PERMA FIX OF ORLANDO
Company Address: 10100 ROCKET BOULEVARD
Company City,St,Zip: ORLANDO, FL 32824
Company Phone: 407/341-3351
Company Fax: 407/855-2812
Company Email: www.perma-fix.com
FEI Number: 311017466
Comany Contact Name: VICTOR SAN AGUSTIN
Cmpny Contact Phone: 407-859-4441
Reduced Fees: False
Exempt Fees: False
Electronic Filing: False
Employee: 0
Comments: Not reported

Map ID
Direction
Distance
Elevation

MAP FINDINGS

Site

Database(s)

EDR ID Number
EPA ID Number

CV691
East 10100 ROCKET BLVD
1/8-1/4 ORLANDO, FL 32824
0.133 mi.
702 ft. Site 18 of 19 in cluster CV

ERNS 2001577694
N/A

Actual: 89 ft. [Click this hyperlink](#) while viewing on your computer to access additional ERNS detail in the EDR Site Report.

Focus Map:
9

CV692 TRIUMVIRATE ENVIRONMENTAL SERVICES INC
East 10100 ROCKET BLVD
1/8-1/4 ORLANDO, FL 32824
0.133 mi.
702 ft. Site 19 of 19 in cluster CV

CORRACTS 1000299240
RCRA-TSDF FLD980559728
RCRA-LQG
US FIN ASSUR
2020 COR ACTION
NY MANIFEST
WI MANIFEST

Actual:
89 ft.

Focus Map:
9

CORRACTS:

EPA ID: FLD980559728
EPA Region: 04
Area Name: ENTIRE FACILITY
Actual Date: 20031114
Action: CA550NR
NAICS Code(s): 562211 562112
Hazardous Waste Treatment and Disposal
Hazardous Waste Collection
Original schedule date: Not reported
Schedule end date: Not reported

EPA ID: FLD980559728
EPA Region: 04
Area Name: ENTIRE FACILITY
Actual Date: 20031114
Action: CA400 - Date For Remedy Selection (CM Imposed)
NAICS Code(s): 562211 562112
Hazardous Waste Treatment and Disposal
Hazardous Waste Collection
Original schedule date: Not reported
Schedule end date: Not reported

EPA ID: FLD980559728
EPA Region: 04
Area Name: ENTIRE FACILITY
Actual Date: 20031114
Action: CA999 - Corrective Action Process Terminated
NAICS Code(s): 562211 562112
Hazardous Waste Treatment and Disposal
Hazardous Waste Collection
Original schedule date: Not reported
Schedule end date: Not reported

EPA ID: FLD980559728
EPA Region: 04
Area Name: ENTIRE FACILITY
Actual Date: 19980526

Map ID
Direction
Distance
Elevation

MAP FINDINGS

Site

Database(s)

EDR ID Number
EPA ID Number

TRIUMVIRATE ENVIRONMENTAL SERVICES INC (Continued)

1000299240

Action: CA750YE - Migration of Contaminated Groundwater under Control, Yes, Migration of Contaminated Groundwater Under Control has been verified
NAICS Code(s): 562211 562112
Hazardous Waste Treatment and Disposal
Hazardous Waste Collection
Original schedule date: Not reported
Schedule end date: Not reported

EPA ID: FLD980559728
EPA Region: 04
Area Name: ENTIRE FACILITY
Actual Date: 19980526
Action: CA725YE - Current Human Exposures Under Control, Yes, Current Human Exposures Under Control has been verified
NAICS Code(s): 562211 562112
Hazardous Waste Treatment and Disposal
Hazardous Waste Collection
Original schedule date: Not reported
Schedule end date: Not reported

EPA ID: FLD980559728
EPA Region: 04
Area Name: ENTIRE FACILITY
Actual Date: 19980526
Action: CA750NR - Migration of Contaminated Groundwater under Control, Effective 2/5/1999 per revised program guidance: This code for No release to groundwater should no longer be used
NAICS Code(s): 562211 562112
Hazardous Waste Treatment and Disposal
Hazardous Waste Collection
Original schedule date: Not reported
Schedule end date: Not reported

EPA ID: FLD980559728
EPA Region: 04
Area Name: ENTIRE FACILITY
Actual Date: 19980526
Action: CA725NC - Current Human Exposures Under Control, Effective 2/5/1999 per revised program guidance: This code for -No control measures necessary- should no longer be used
NAICS Code(s): 562211 562112
Hazardous Waste Treatment and Disposal
Hazardous Waste Collection
Original schedule date: Not reported
Schedule end date: Not reported

EPA ID: FLD980559728
EPA Region: 04
Area Name: ENTIRE FACILITY
Actual Date: 19970820
Action: CA200 - RFI Approved
NAICS Code(s): 562211 562112
Hazardous Waste Treatment and Disposal
Hazardous Waste Collection
Original schedule date: Not reported
Schedule end date: Not reported

Map ID
Direction
Distance
Elevation

MAP FINDINGS

Site

Database(s)

EDR ID Number
EPA ID Number

TRIUMVIRATE ENVIRONMENTAL SERVICES INC (Continued)

1000299240

EPA ID: FLD980559728
EPA Region: 04
Area Name: ENTIRE FACILITY
Actual Date: 19970129
Action: CA150 - RFI Workplan Approved
NAICS Code(s): 562211 562112
Hazardous Waste Treatment and Disposal
Hazardous Waste Collection
Original schedule date: Not reported
Schedule end date: Not reported

EPA ID: FLD980559728
EPA Region: 04
Area Name: ENTIRE FACILITY
Actual Date: 19960708
Action: CA100 - RFI Imposition
NAICS Code(s): 562211 562112
Hazardous Waste Treatment and Disposal
Hazardous Waste Collection
Original schedule date: Not reported
Schedule end date: Not reported

EPA ID: FLD980559728
EPA Region: 04
Area Name: ENTIRE FACILITY
Actual Date: 19960205
Action: CA106
NAICS Code(s): 562211 562112
Hazardous Waste Treatment and Disposal
Hazardous Waste Collection
Original schedule date: Not reported
Schedule end date: Not reported

EPA ID: FLD980559728
EPA Region: 04
Area Name: ENTIRE FACILITY
Actual Date: 19960116
Action: CA104
NAICS Code(s): 562211 562112
Hazardous Waste Treatment and Disposal
Hazardous Waste Collection
Original schedule date: Not reported
Schedule end date: Not reported

EPA ID: FLD980559728
EPA Region: 04
Area Name: ENTIRE FACILITY
Actual Date: 19951212
Action: CA105
NAICS Code(s): 562211 562112
Hazardous Waste Treatment and Disposal
Hazardous Waste Collection
Original schedule date: Not reported
Schedule end date: Not reported

EPA ID: FLD980559728
EPA Region: 04

Map ID
Direction
Distance
Elevation

MAP FINDINGS

Site

Database(s)

EDR ID Number
EPA ID Number

TRIUMVIRATE ENVIRONMENTAL SERVICES INC (Continued)

1000299240

Area Name: ENTIRE FACILITY
Actual Date: 19951115
Action: CA104
NAICS Code(s): 562211 562112
Hazardous Waste Treatment and Disposal
Hazardous Waste Collection
Original schedule date: Not reported
Schedule end date: Not reported

EPA ID: FLD980559728
EPA Region: 04
Area Name: ENTIRE FACILITY
Actual Date: 19950810
Action: CA100 - RFI Imposition
NAICS Code(s): 562211 562112
Hazardous Waste Treatment and Disposal
Hazardous Waste Collection
Original schedule date: Not reported
Schedule end date: Not reported

EPA ID: FLD980559728
EPA Region: 04
Area Name: ENTIRE FACILITY
Actual Date: 19930326
Action: CA075LO - CA Prioritization, Facility or area was assigned a low corrective action priority
NAICS Code(s): 562211 562112
Hazardous Waste Treatment and Disposal
Hazardous Waste Collection
Original schedule date: Not reported
Schedule end date: Not reported

EPA ID: FLD980559728
EPA Region: 04
Area Name: ENTIRE FACILITY
Actual Date: 19920430
Action: CA050 - RFA Completed
NAICS Code(s): 562211 562112
Hazardous Waste Treatment and Disposal
Hazardous Waste Collection
Original schedule date: 19920430
Schedule end date: Not reported

RCRA-TSDF:

Date form received by agency: 05/10/2018
Facility name: TRIUMVIRATE ENVIRONMENTAL SERVICES INC
Facility address: 10100 ROCKET BLVD
ORLANDO, FL 32824-8565
EPA ID: FLD980559728
Contact: RANDY TROY
Contact address: 10100 ROCKET BLVD
ORLANDO, FL 32824-8565
Contact country: US
Contact telephone: 407-859-4441
Contact email: RTROY@TRIUMVIRATE.COM
EPA Region: 04
Land type: Private

Map ID
Direction
Distance
Elevation

MAP FINDINGS

Site

Database(s)

EDR ID Number
EPA ID Number

TRIUMVIRATE ENVIRONMENTAL SERVICES INC (Continued)

1000299240

Classification: TSDF
Description: Handler is engaged in the treatment, storage or disposal of hazardous waste

Classification: Large Quantity Generator
Description: Handler: generates 1,000 kg or more of hazardous waste during any calendar month; or generates more than 1 kg of acutely hazardous waste during any calendar month; or generates more than 100 kg of any residue or contaminated soil, waste or other debris resulting from the cleanup of a spill, into or on any land or water, of acutely hazardous waste during any calendar month; or generates 1 kg or less of acutely hazardous waste during any calendar month, and accumulates more than 1 kg of acutely hazardous waste at any time; or generates 100 kg or less of any residue or contaminated soil, waste or other debris resulting from the cleanup of a spill, into or on any land or water, of acutely hazardous waste during any calendar month, and accumulates more than 100 kg of that material at any time

Owner/Operator Summary:

Owner/operator name: PERMA-FIX OF ORLANDO INC
Owner/operator address: 8302 DUNWOODY PL
ATLANTA, GA 30350

Owner/operator country: US
Owner/operator telephone: 770-587-9898
Owner/operator email: Not reported
Owner/operator fax: Not reported
Owner/operator extension: Not reported
Legal status: Private
Owner/Operator Type: Owner
Owner/Op start date: 06/01/1999
Owner/Op end date: 04/01/2010

Owner/operator name: TRIUMVIRATE ENVIRONMENTAL INC
Owner/operator address: 10100 ROCKET BLVD
ORLANDO, FL 32824

Owner/operator country: US
Owner/operator telephone: Not reported
Owner/operator email: Not reported
Owner/operator fax: Not reported
Owner/operator extension: Not reported
Legal status: Private
Owner/Operator Type: Operator
Owner/Op start date: 10/14/2011
Owner/Op end date: Not reported

Owner/operator name: WILLIAM LABADIE
Owner/operator address: 653 ROCKET BLVD
ORLANDO, FL 32824

Owner/operator country: US
Owner/operator telephone: Not reported
Owner/operator email: Not reported
Owner/operator fax: Not reported
Owner/operator extension: Not reported
Legal status: Private
Owner/Operator Type: Owner
Owner/Op start date: 05/19/1982
Owner/Op end date: 03/13/2002

Map ID
Direction
Distance
Elevation

MAP FINDINGS

Site

Database(s)

EDR ID Number
EPA ID Number

TRIUMVIRATE ENVIRONMENTAL SERVICES INC (Continued)

1000299240

Owner/operator name: TRIUMVIRATE ENVIRONMENTAL FLORIDA INC
Owner/operator address: 3670 SW 47TH AVE
DAVIE, FL 33314
Owner/operator country: US
Owner/operator telephone: 954-583-3795
Owner/operator email: Not reported
Owner/operator fax: Not reported
Owner/operator extension: Not reported
Legal status: Private
Owner/Operator Type: Owner
Owner/Op start date: 10/14/2011
Owner/Op end date: 10/15/2011

Owner/operator name: PERMA-FIX OF ORLANDO INC
Owner/operator address: 10100 ROCKET BLVD
ORLANDO, FL 32824
Owner/operator country: US
Owner/operator telephone: Not reported
Owner/operator email: Not reported
Owner/operator fax: Not reported
Owner/operator extension: Not reported
Legal status: Private
Owner/Operator Type: Operator
Owner/Op start date: 06/01/1999
Owner/Op end date: 10/07/2011

Owner/operator name: ROCKETT BOULEVARD PROPERTIES LLC
Owner/operator address: 10100 ROCKET BLVD
ORLANDO, FL 32824
Owner/operator country: US
Owner/operator telephone: 407-859-4441
Owner/operator email: Not reported
Owner/operator fax: Not reported
Owner/operator extension: Not reported
Legal status: Private
Owner/Operator Type: Owner
Owner/Op start date: 10/15/2011
Owner/Op end date: Not reported

Owner/operator name: ROCKET BOULEVARD PROPERTIES LLC
Owner/operator address: 10100 ROCKET BOULEVARD
ORLANDO, FL 32824
Owner/operator country: US
Owner/operator telephone: 407-859-4441
Owner/operator email: Not reported
Owner/operator fax: Not reported
Owner/operator extension: Not reported
Legal status: Private
Owner/Operator Type: Owner
Owner/Op start date: 10/14/2011
Owner/Op end date: 12/06/2012

Owner/operator name: WILLIAM YEAGER
Owner/operator address: WEST JONES AVENUE
ZELLWOOD, FL 32798
Owner/operator country: US
Owner/operator telephone: Not reported

Map ID
Direction
Distance
Elevation

MAP FINDINGS

Site

Database(s)

EDR ID Number
EPA ID Number

TRIUMVIRATE ENVIRONMENTAL SERVICES INC (Continued)

1000299240

Owner/operator email: Not reported
Owner/operator fax: Not reported
Owner/operator extension: Not reported
Legal status: Private
Owner/Operator Type: Owner
Owner/Op start date: 03/13/2002
Owner/Op end date: 01/23/2014

Owner/operator name: PERMA-FIX ENVIRONMENTAL SERVICES INC
Owner/operator address: 1940 N.W. 67TH PLACE
GAINESVILLE, FL 32653

Owner/operator country: US
Owner/operator telephone: Not reported
Owner/operator email: Not reported
Owner/operator fax: Not reported
Owner/operator extension: Not reported
Legal status: Private
Owner/Operator Type: Owner
Owner/Op start date: 06/01/1999
Owner/Op end date: 10/14/2011

Handler Activities Summary:

U.S. importer of hazardous waste: No
Mixed waste (haz. and radioactive): No
Recycler of hazardous waste: No
Transporter of hazardous waste: Yes
Treater, storer or disposer of HW: Yes
Underground injection activity: No
On-site burner exemption: No
Furnace exemption: No
Used oil fuel burner: Yes
Used oil processor: No
User oil refiner: No
Used oil fuel marketer to burner: No
Used oil Specification marketer: No
Used oil transfer facility: Yes
Used oil transporter: Yes

Historical Generators:

Date form received by agency: 04/04/2018
Site name: TRIUMVIRATE ENVIRONMENTAL INC
Classification: Large Quantity Generator

Date form received by agency: 03/21/2018
Site name: TRIUMVIRATE ENVIRONMENTAL SERVICES INC
Classification: Large Quantity Generator

Date form received by agency: 03/07/2018
Site name: TRIUMVIRATE ENVIRONMENTAL SERVICES INC
Classification: Large Quantity Generator

Date form received by agency: 03/20/2017
Site name: TRIUMVIRATE ENVIRONMENTAL INC
Classification: Large Quantity Generator

Date form received by agency: 10/18/2016

Map ID
Direction
Distance
Elevation

MAP FINDINGS

Site

Database(s)

EDR ID Number
EPA ID Number

TRIUMVIRATE ENVIRONMENTAL SERVICES INC (Continued)

1000299240

Site name: TRIUMVIRATE ENVIRONMENTAL INC
Classification: Large Quantity Generator

Date form received by agency: 05/01/2016

Site name: TRIUMVIRATE ENVIRONMENTAL INC.
Classification: Large Quantity Generator

Date form received by agency: 04/13/2016

Site name: TRIUMVIRATE ENVIRONMENTAL INC
Classification: Large Quantity Generator

Date form received by agency: 04/05/2016

Site name: TRIUMVIRATE ENVIRONMENTAL INC
Classification: Large Quantity Generator

Date form received by agency: 02/16/2016

Site name: TRIUMVIRATE ENVIRONMENTAL INC
Classification: Large Quantity Generator

Date form received by agency: 04/10/2015

Site name: TRIUMVIRATE ENVIRONMENTAL INC
Classification: Large Quantity Generator

Date form received by agency: 02/20/2015

Site name: TRIUMVIRATE ENVIRONMENTAL INC
Classification: Large Quantity Generator

Date form received by agency: 12/23/2014

Site name: TRIUMVIRATE ENVIRONMENTAL INC
Classification: Large Quantity Generator

Date form received by agency: 07/18/2014

Site name: TRIUMVIRATE ENVIRONMENTAL INC
Classification: Large Quantity Generator

Date form received by agency: 04/03/2014

Site name: TRIUMVIRATE ENVIRONMENTAL (FLORIDA), INC.
Classification: Large Quantity Generator

Date form received by agency: 03/03/2014

Site name: TRIUMVIRATE ENVIRONMENTAL INC
Classification: Large Quantity Generator

Date form received by agency: 04/22/2013

Site name: TRIUMVIRATE ENVIRONMENTAL INC
Classification: Large Quantity Generator

Date form received by agency: 04/15/2013

Site name: TRIUMVIRATE ENVIRONMENTAL INC
Classification: Large Quantity Generator

Date form received by agency: 03/01/2013

Site name: TRIUMVIRATE ENVIRONMENTAL INC
Classification: Large Quantity Generator

Date form received by agency: 12/06/2012

Site name: TRIUMVIRATE ENVIRONMENTAL INC

Map ID
Direction
Distance
Elevation

MAP FINDINGS

Site

Database(s)

EDR ID Number
EPA ID Number

TRIUMVIRATE ENVIRONMENTAL SERVICES INC (Continued)

1000299240

Classification: Large Quantity Generator

Date form received by agency: 03/23/2012
Site name: TRIUMVIRATE ENVIRONMENTAL (FLORIDA), INC
Classification: Not a generator, verified

Date form received by agency: 03/01/2012
Site name: TRIUMVIRATE ENVIRONMENTAL INC
Classification: Large Quantity Generator

Date form received by agency: 12/27/2011
Site name: TRIUMVIRATE ENVIRONMENTAL INC
Classification: Large Quantity Generator

Date form received by agency: 10/07/2011
Site name: TRIUMVIRATE ENVIRONMENTAL INC
Classification: Large Quantity Generator

Date form received by agency: 09/26/2011
Site name: TRIUMVIRATE ENVIRONMENTAL INC
Classification: Large Quantity Generator

Date form received by agency: 09/02/2011
Site name: PERMA - FIX OF ORLANDO INC
Classification: Large Quantity Generator

Date form received by agency: 03/01/2011
Site name: PERMA - FIX OF ORLANDO INC
Classification: Large Quantity Generator

Date form received by agency: 04/12/2010
Site name: PERMA FIX OF ORLANDO, INC.
Classification: Large Quantity Generator

Date form received by agency: 01/27/2010
Site name: PERMA - FIX OF ORLANDO INC
Classification: Large Quantity Generator

Date form received by agency: 03/28/2008
Site name: PERMA FIX OF ORLANDO, INC.
Classification: Large Quantity Generator

Date form received by agency: 03/20/2006
Site name: PERMA FIX OF ORLANDO, INC.
Classification: Large Quantity Generator

Date form received by agency: 04/28/2004
Site name: PERMA FIX OF ORLANDO, INC.
Classification: Large Quantity Generator

Date form received by agency: 01/17/2002
Site name: PERMA-FIX OF ORLANDO
Classification: Large Quantity Generator

Date form received by agency: 03/23/2000
Site name: CHEMICAL CONSERVATION CORPORATION
Classification: Not a generator, verified

Map ID
Direction
Distance
Elevation

MAP FINDINGS

Site

Database(s)

EDR ID Number
EPA ID Number

TRIUMVIRATE ENVIRONMENTAL SERVICES INC (Continued)

1000299240

Date form received by agency: 03/20/1998
Site name: CHEMICAL CONSERVATION CORPORATION
Classification: Small Quantity Generator

Date form received by agency: 04/04/1996
Site name: CHEMICAL CONSERVATION CORP
Classification: Large Quantity Generator

Date form received by agency: 03/28/1994
Site name: CHEMICAL CONSERVATION CORP
Classification: Not a generator, verified

Date form received by agency: 09/09/1993
Site name: TRIUMVIRATE ENVIRONMENTAL SERVICES INC
Classification: Not a generator, verified

Date form received by agency: 03/23/1992
Site name: CHEMICAL CONSERVATION CORP
Classification: Small Quantity Generator

Hazardous Waste Summary:

- . Waste code: D001
- . Waste name: IGNITABLE WASTE

- . Waste code: D002
- . Waste name: CORROSIVE WASTE

- . Waste code: D003
- . Waste name: REACTIVE WASTE

- . Waste code: D004
- . Waste name: ARSENIC

- . Waste code: D005
- . Waste name: BARIUM

- . Waste code: D006
- . Waste name: CADMIUM

- . Waste code: D007
- . Waste name: CHROMIUM

- . Waste code: D008
- . Waste name: LEAD

- . Waste code: D009
- . Waste name: MERCURY

- . Waste code: D010
- . Waste name: SELENIUM

- . Waste code: D011
- . Waste name: SILVER

- . Waste code: D012
- . Waste name: ENDRIN

Map ID
Direction
Distance
Elevation

MAP FINDINGS

Site

Database(s)

EDR ID Number
EPA ID Number

TRIUMVIRATE ENVIRONMENTAL SERVICES INC (Continued)

1000299240

(1,2,3,4,10,10-HEXACHLORO-1,7-EPOXY-1,4,4A,5,6,7,8,8A-OCTAHYDRO-1,4-EN
DO, ENDO-5,8-DIMETH-ANO-NAPHTHALENE)

. Waste code: D013
. Waste name: LINDANE (1,2,3,4,5,6-HEXA-CHLOROCYCLOHEXANE, GAMMA ISOMER)

. Waste code: D014
. Waste name: METHOXYCHLOR (1,1,1-TRICHLORO-2,2-BIS [P-METHOXYPHENYL] ETHANE)

. Waste code: D015
. Waste name: TOXAPHENE (C10 H10 CL8, TECHNICAL CHLORINATED CAMPHENE, 67-69 PERCENT CHLORINE)

. Waste code: D016
. Waste name: 2,4-D (2,4-DICHLOROPHENOXYACETIC ACID)

. Waste code: D017
. Waste name: 2,4,5-TP SILVEX (2,4,5-TRICHLOROPHENOXYPROPIONIC ACID)

. Waste code: D018
. Waste name: BENZENE

. Waste code: D019
. Waste name: CARBON TETRACHLORIDE

. Waste code: D020
. Waste name: CHLORDANE

. Waste code: D021
. Waste name: CHLOROBENZENE

. Waste code: D022
. Waste name: CHLOROFORM

. Waste code: D023
. Waste name: O-CRESOL

. Waste code: D024
. Waste name: M-CRESOL

. Waste code: D025
. Waste name: P-CRESOL

. Waste code: D026
. Waste name: CRESOL

. Waste code: D027
. Waste name: 1,4-DICHLOROBENZENE

. Waste code: D028
. Waste name: 1,2-DICHLOROETHANE

. Waste code: D029
. Waste name: 1,1-DICHLOROETHYLENE

. Waste code: D030
. Waste name: 2,4-DINITROTOLUENE

Map ID
Direction
Distance
Elevation

MAP FINDINGS

Site

Database(s)

EDR ID Number
EPA ID Number

TRIUMVIRATE ENVIRONMENTAL SERVICES INC (Continued)

1000299240

- . Waste code: D031
- . Waste name: HEPTACHLOR (AND ITS EPOXIDE)

- . Waste code: D032
- . Waste name: HEXACHLOROBENZENE

- . Waste code: D033
- . Waste name: HEXACHLOROBUTADIENE

- . Waste code: D034
- . Waste name: HEXACHLOROETHANE

- . Waste code: D035
- . Waste name: METHYL ETHYL KETONE

- . Waste code: D036
- . Waste name: NITROBENZENE

- . Waste code: D037
- . Waste name: PENTACHLOROPHENOL

- . Waste code: D038
- . Waste name: PYRIDINE

- . Waste code: D039
- . Waste name: TETRACHLOROETHYLENE

- . Waste code: D040
- . Waste name: TRICHLORETHYLENE

- . Waste code: D041
- . Waste name: 2,4,5-TRICHLOROPHENOL

- . Waste code: D042
- . Waste name: 2,4,6-TRICHLOROPHENOL

- . Waste code: D043
- . Waste name: VINYL CHLORIDE

- . Waste code: F001
- . Waste name: THE FOLLOWING SPENT HALOGENATED SOLVENTS USED IN DEGREASING: TETRACHLOROETHYLENE, TRICHLORETHYLENE, METHYLENE CHLORIDE, 1,1,1-TRICHLOROETHANE, CARBON TETRACHLORIDE AND CHLORINATED FLUOROCARBONS; ALL SPENT SOLVENT MIXTURES/BLENDS USED IN DEGREASING CONTAINING, BEFORE USE, A TOTAL OF TEN PERCENT OR MORE (BY VOLUME) OF ONE OR MORE OF THE ABOVE HALOGENATED SOLVENTS OR THOSE SOLVENTS LISTED IN F002, F004, AND F005; AND STILL BOTTOMS FROM THE RECOVERY OF THESE SPENT SOLVENTS AND SPENT SOLVENT MIXTURES.

- . Waste code: F002
- . Waste name: THE FOLLOWING SPENT HALOGENATED SOLVENTS: TETRACHLOROETHYLENE, METHYLENE CHLORIDE, TRICHLORETHYLENE, 1,1,1-TRICHLOROETHANE, CHLOROENZENE, 1,1,2-TRICHLORO-1,2,2-TRIFLUOROETHANE, ORTHO-DICHLOROENZENE, TRICHLOROFLUOROMETHANE, AND 1,1,2, TRICHLOROETHANE; ALL SPENT SOLVENT MIXTURES/BLENDS CONTAINING, BEFORE USE, A TOTAL OF TEN PERCENT OR MORE (BY VOLUME) OF ONE OR MORE OF THE ABOVE HALOGENATED SOLVENTS OR THOSE SOLVENTS LISTED IN F001, F004, AND

Map ID
Direction
Distance
Elevation

MAP FINDINGS

Site

Database(s)

EDR ID Number
EPA ID Number

TRIUMVIRATE ENVIRONMENTAL SERVICES INC (Continued)

1000299240

F005; AND STILL BOTTOMS FROM THE RECOVERY OF THESE SPENT SOLVENTS AND SPENT SOLVENT MIXTURES.

. Waste code: F003
. Waste name: THE FOLLOWING SPENT NONHALOGENATED SOLVENTS: XYLENE, ACETONE, ETHYL ACETATE, ETHYL BENZENE, ETHYL ETHER, METHYL ISOBUTYL KETONE, N-BUTYL ALCOHOL, CYCLOHEXANONE, AND METHANOL; ALL SPENT SOLVENT MIXTURES/BLENDS CONTAINING, BEFORE USE, ONLY THE ABOVE SPENT NONHALOGENATED SOLVENTS; AND ALL SPENT SOLVENT MIXTURES/BLENDS CONTAINING, BEFORE USE, ONE OR MORE OF THE ABOVE NONHALOGENATED SOLVENTS, AND A TOTAL OF TEN PERCENT OR MORE (BY VOLUME) OF ONE OR MORE OF THOSE SOLVENTS LISTED IN F001, F002, F004, AND F005; AND STILL BOTTOMS FROM THE RECOVERY OF THESE SPENT SOLVENTS AND SPENT SOLVENT MIXTURES.

. Waste code: F004
. Waste name: THE FOLLOWING SPENT NONHALOGENATED SOLVENTS: CRESOLS, CRESYLIC ACID, AND NITROBENZENE; AND THE STILL BOTTOMS FROM THE RECOVERY OF THESE SOLVENTS; ALL SPENT SOLVENT MIXTURES/BLENDS CONTAINING, BEFORE USE, A TOTAL OF TEN PERCENT OR MORE (BY VOLUME) OF ONE OR MORE OF THE ABOVE NONHALOGENATED SOLVENTS OR THOSE SOLVENTS LISTED IN F001, F002, AND F005; AND STILL BOTTOMS FROM THE RECOVERY OF THESE SPENT SOLVENTS AND SPENT SOLVENT MIXTURES.

. Waste code: F005
. Waste name: THE FOLLOWING SPENT NONHALOGENATED SOLVENTS: TOLUENE, METHYL ETHYL KETONE, CARBON DISULFIDE, ISOBUTANOL, PYRIDINE, BENZENE, 2-ETHOXYETHANOL, AND 2-NITROPROPANE; ALL SPENT SOLVENT MIXTURES/BLENDS CONTAINING, BEFORE USE, A TOTAL OF TEN PERCENT OR MORE (BY VOLUME) OF ONE OR MORE OF THE ABOVE NONHALOGENATED SOLVENTS OR THOSE SOLVENTS LISTED IN F001, F002, OR F004; AND STILL BOTTOMS FROM THE RECOVERY OF THESE SPENT SOLVENTS AND SPENT SOLVENT MIXTURES.

. Waste code: F006
. Waste name: WASTEWATER TREATMENT SLUDGES FROM ELECTROPLATING OPERATIONS, EXCEPT FROM THE FOLLOWING PROCESSES: (1) SULFURIC ACID ANODIZING OF ALUMINUM; (2) TIN PLATING ON CARBON STEEL; (3) ZINC PLATING (SEGREGATED BASIS) ON CARBON STEEL; (4) ALUMINUM OR ZINC-ALUMINUM PLATING ON CARBON STEEL; (5) CLEANING/STRIPPING ASSOCIATED WITH TIN, ZINC, AND ALUMINUM PLATING ON CARBON STEEL; AND (6) CHEMICAL ETCHING AND MILLING OF ALUMINUM.

. Waste code: F007
. Waste name: SPENT CYANIDE PLATING BATH SOLUTIONS FROM ELECTROPLATING OPERATIONS.

. Waste code: F008
. Waste name: PLATING BATH RESIDUES FROM THE BOTTOM OF PLATING BATHS FROM ELECTROPLATING OPERATIONS IN WHICH CYANIDES ARE USED IN THE PROCESS.

. Waste code: F009
. Waste name: SPENT STRIPPING AND CLEANING BATH SOLUTIONS FROM ELECTROPLATING OPERATIONS IN WHICH CYANIDES ARE USED IN THE PROCESS.

. Waste code: F010
. Waste name: QUENCHING BATH RESIDUES FROM OIL BATHS FROM METAL HEAT TREATING OPERATIONS IN WHICH CYANIDES ARE USED IN THE PROCESS.

Map ID
Direction
Distance
Elevation

MAP FINDINGS

Site

Database(s)

EDR ID Number
EPA ID Number

TRIUMVIRATE ENVIRONMENTAL SERVICES INC (Continued)

1000299240

- . Waste code: F011
. Waste name: SPENT CYANIDE SOLUTIONS FROM SLAT BATH POT CLEANING FROM METAL HEAT TREATING OPERATIONS.
- . Waste code: F012
. Waste name: QUENCHING WASTEWATER TREATMENT SLUDGES FROM METAL HEAT TREATING OPERATIONS IN WHICH CYANIDES ARE USED IN THE PROCESS.
- . Waste code: F019
. Waste name: WASTEWATER TREATMENT SLUDGES FROM THE CHEMICAL CONVERSION COATING OF ALUMINUM, EXCEPT FROM ZIRCONIUM PHOSPHATING IN ALUMINUM CAN WASHING WHEN SUCH PHOSPHATING IS AN EXCLUSIVE CONVERSION COATING PROCESS.
- . Waste code: F020
. Waste name: WASTES (EXCEPT WASTEWATER AND SPENT CARBON FROM HYDROGEN CHLORIDE PURIFICATION) FROM THE PRODUCTION OR MANUFACTURING USE (AS A REACTANT, CHEMICAL INTERMEDIATE, OR COMPONENT IN A FORMULATING PROCESS) OF TRI- OR TETRACHLOROPHENOL OR OF INTERMEDIATES USED TO PRODUCE THEIR PESTICIDE DERIVATIVES. (THIS LISTING DOES NOT INCLUDE WASTES FROM THE PRODUCTION OF HEXACHLOROPHENE FROM HIGHLY PURIFIED 2,4,5-TRICHLOROPHENOL.)
- . Waste code: F021
. Waste name: WASTES (EXCEPT WASTEWATER AND SPENT CARBON FROM HYDROGEN CHLORIDE PURIFICATION) FROM THE PRODUCTION OR MANUFACTURING USE (AS A REACTANT, CHEMICAL INTERMEDIATE, OR COMPONENT IN A FORMULATING PROCESS) OF PENTACHLOROPHENOL, OR OF INTERMEDIATES USED TO PRODUCE DERIVATIVES.
- . Waste code: F022
. Waste name: WASTES (EXCEPT WASTEWATER AND SPENT CARBON FROM HYDROGEN CHLORIDE PURIFICATION) FROM THE MANUFACTURING USE (AS A REACTANT, CHEMICAL INTERMEDIATE, OR COMPONENT IN A FORMULATING PROCESS) OF TETRA-, PENTA-, OR HEXACHLOROBENZENES UNDER ALKALINE CONDITIONS.
- . Waste code: F023
. Waste name: WASTES (EXCEPT WASTEWATER AND SPENT CARBON FROM HYDROGEN CHLORIDE PURIFICATION) FROM THE PRODUCTION OF MATERIALS ON EQUIPMENT PREVIOUSLY USED FOR THE PRODUCTION OR MANUFACTURING USE (AS A REACTANT, CHEMICAL INTERMEDIATE, OR COMPONENT IN A FORMULATING PROCESS) OF TRI- AND TETRACHLOROPHENOLS. (THIS LISTING DOES NOT INCLUDE WASTES FROM EQUIPMENT USED ONLY FOR THE PRODUCTION OR USE OF HEXACHLOROPHENE FROM HIGHLY PURIFIED 2,4,5-TRICHLOROPHENOL.)
- . Waste code: F024
. Waste name: PROCESS WASTES INCLUDING, BUT NOT LIMITED TO, DISTILLATION RESIDUES, HEAVY ENDS, TARS, AND REACTOR CLEAN-OUT WASTES FROM THE PRODUCTION OF CERTAIN CHLORINATED ALIPHATIC HYDROCARBONS BY FREE RADICAL CATALYZED PROCESSES. THESE CHLORINATED ALIPHATIC HYDROCARBONS ARE THOSE HAVING CARBON CHAIN LENGTHS RANGING FROM ONE TO, AND INCLUDING FIVE, WITH VARYING AMOUNTS AND POSITIONS OF CHLORINE SUBSTITUTION. (THIS LISTING DOES NOT INCLUDE WASTEWATERS, WASTEWATER TREATMENT SLUDGE, SPENT CATALYSTS, AND WASTES LISTED IN SECTIONS 261.31. OR 261.32)
- . Waste code: F025
. Waste name: CONDENSED LIGHT ENDS, SPENT FILTERS AND FILTER AIDS, AND SPENT DESICCANT WASTES FROM THE PRODUCTION OF CERTAIN CHLORINATED ALIPHATIC HYDROCARBONS BY FREE RADICAL CATALYZED PROCESSES. THESE CHLORINATED

Map ID
Direction
Distance
Elevation

MAP FINDINGS

Site

Database(s)

EDR ID Number
EPA ID Number

TRIUMVIRATE ENVIRONMENTAL SERVICES INC (Continued)

1000299240

ALIPHATIC HYDROCARBONS ARE THOSE HAVING CARBON CHAIN LENGTHS RANGING FROM ONE TO, AND INCLUDING FIVE, WITH VARYING AMOUNTS AND POSITIONS OF CHLORINE SUBSTITUTION.

- . Waste code: F026
. Waste name: WASTES (EXCEPT WASTEWATER AND SPENT CARBON FROM HYDROGEN CHLORIDE PURIFICATION) FROM THE PRODUCTION OF MATERIALS ON EQUIPMENT PREVIOUSLY USED FOR THE MANUFACTURING USE (AS A REACTANT, CHEMICAL INTERMEDIATE, OR COMPONENT IN A FORMULATING PROCESS) OF TETRA-, PENTA-, OR HEXACHLOROBENZENE UNDER ALKALINE CONDITIONS.
- . Waste code: F027
. Waste name: DISCARDED UNUSED FORMULATIONS CONTAINING TRI-, TETRA-, OR PENTACHLOROPHENOL OR DISCARDED UNUSED FORMULATIONS CONTAINING COMPOUNDS DERIVED FROM THESE CHLOROPHENOLS. (THIS LISTING DOES NOT INCLUDE FORMULATIONS CONTAINING HEXACHLOROPHENE SYNTHESIZED FROM PREPURIFIED 2,4,5-TRICHLOROPHENOL AS THE SOLE COMPONENT.)
- . Waste code: F028
. Waste name: RESIDUES RESULTING FROM THE INCINERATION OR THERMAL TREATMENT OF SOIL CONTAMINATED WITH EPA HAZARDOUS WASTE NOS. F020, F021, F022, F023, F026, AND F027.
- . Waste code: F032
. Waste name: WASTEWATERS, PROCESS RESIDUALS, PRESERVATIVE DRIPPAGE, AND SPENT FORMULATIONS FROM WOOD PRESERVING PROCESSES GENERATED AT PLANTS THAT CURRENTLY USE, OR HAVE PREVIOUSLY USED, CHLOROPHENOLIC FORMULATIONS [EXCEPT POTENTIALLY CROSS-CONTAMINATED WASTES THAT HAVE HAD THE F032 WASTE CODE DELETED IN ACCORDANCE WITH SECTION 261.35 (I.E., THE NEWLY PROMULGATED EQUIPMENT CLEANING OR REPLACEMENT STANDARDS), AND WHERE THE GENERATOR DOES NOT RESUME OR INITIATE USE OF CHLOROPHENOLIC FORMULATIONS]. (THIS LISTING DOES NOT INCLUDE K001 BOTTOM SEDIMENT SLUDGE FROM THE TREATMENT OF WASTEWATER FROM WOOD PRESERVING PROCESSES THAT USE CREOSOTE AND/OR PENTACHLOROPHENOL.)
- . Waste code: F034
. Waste name: WASTEWATERS, PROCESS RESIDUALS, PRESERVATIVE DRIPPAGE, AND SPENT FORMULATIONS FROM WOOD PRESERVING PROCESSES GENERATED AT PLANTS THAT USE CREOSOTE FORMULATIONS. THIS LISTING DOES NOT INCLUDE K001 BOTTOM SEDIMENT SLUDGE FROM THE TREATMENT OF WASTEWATER FROM WOOD PRESERVING PROCESSES THAT USE CREOSOTE AND/OR PENTACHLOROPHENOL.
- . Waste code: F035
. Waste name: WASTEWATERS, PROCESS RESIDUALS, PRESERVATIVE DRIPPAGE, AND SPENT FORMULATIONS FROM WOOD PRESERVING PROCESSES GENERATED AT PLANTS THAT USE INORGANIC PRESERVATIVES CONTAINING ARSENIC OR CHROMIUM. THIS LISTING DOES NOT INCLUDE K001 BOTTOM SEDIMENT SLUDGE FROM THE TREATMENT OF WASTEWATER FROM WOOD PRESERVING PROCESSES THAT USE CREOSOTE AND/OR PENTACHLOROPHENOL.
- . Waste code: F037
. Waste name: PETROLEUM REFINERY PRIMARY OIL/WATER/SOLIDS SEPARATION SLUDGE - ANY SLUDGE GENERATED FROM THE GRAVITATIONAL SEPARATION OF OIL/WATER/SOLIDS DURING THE STORAGE OR TREATMENT OF PROCESS WASTEWATERS AND OILY COOLING WASTEWATERS FROM PETROLEUM REFINERIES. SUCH SLUDGES INCLUDE, BUT ARE NOT LIMITED TO, THOSE GENERATED IN OIL/WATER/SOLIDS SEPARATORS; TANKS AND IMPOUNDMENTS; DITCHES AND OTHER CONVEYANCES;

MAP FINDINGS

TRIUMVIRATE ENVIRONMENTAL SERVICES INC (Continued)

1000299240

SUMPS; AND STORM WATER UNITS RECEIVING DRY WEATHER FLOW. SLUDGES GENERATED IN STORM WATER UNITS THAT DO NOT RECEIVE DRY WEATHER FLOW, SLUDGES GENERATED IN AGGRESSIVE BIOLOGICAL TREATMENT UNITS AS DEFINED IN SECTION 261.31(B)(2) (INCLUDING SLUDGES GENERATED IN ONE OR MORE ADDITIONAL UNITS AFTER WASTEWATERS HAVE BEEN TREATED IN AGGRESSIVE BIOLOGICAL TREATMENT UNITS), AND K051 WASTES ARE EXEMPTED FROM THIS LISTING.

- . Waste code: F038
- . Waste name: PETROLEUM REFINERY SECONDARY (EMULSIFIED) OIL/WATER/SOLIDS SEPARATION SLUDGE - ANY SLUDGE AND/OR FLOAT GENERATED FROM THE PHYSICAL AND/OR CHEMICAL SEPARATION OF OIL/WATER/SOLIDS IN PROCESS WASTEWATERS AND OILY COOLING WASTEWATERS FROM PETROLEUM REFINERIES. SUCH WASTES INCLUDE, BUT ARE NOT LIMITED TO, ALL SLUDGES AND FLOATS GENERATED IN INDUCED AIR FLOTATION (IAF) UNITS, TANKS AND IMPOUNDMENTS, AND ALL SLUDGES GENERATED IN DAF UNITS. SLUDGES GENERATED IN STORMWATER UNITS THAT DO NOT RECEIVE DRY WEATHER FLOW, SLUDGES GENERATED IN AGGRESSIVE BIOLOGICAL TREATMENT UNITS AS DEFINED IN SECTION 261.31(B)(2) (INCLUDING SLUDGES GENERATED IN ONE OR MORE ADDITIONAL UNITS AFTER WASTEWATERS HAVE BEEN TREATED IN AGGRESSIVE BIOLOGICAL TREATMENT UNITS), AND F037, K048, AND K051 WASTES ARE EXEMPTED FROM THIS LISTING.

- . Waste code: F039
- . Waste name: LEACHATE RESULTING FROM THE TREATMENT, STORAGE, OR DISPOSAL OF WASTES CLASSIFIED BY MORE THAN ONE WASTE CODE UNDER SUBPART D, OR FROM A MIXTURE OF WASTES CLASSIFIED UNDER SUBPARTS C AND D OF THIS PART. (LEACHATE RESULTING FROM THE MANAGEMENT OF ONE OR MORE OF THE FOLLOWING EPA HAZARDOUS WASTES AND NO OTHER HAZARDOUS WASTES RETAINS ITS HAZARDOUS WASTE CODE(S): F020, F021, F022, F023, F026, F027, AND/OR F028.)

- . Waste code: K001
- . Waste name: BOTTOM SEDIMENT SLUDGE FROM THE TREATMENT OF WASTEWATERS FROM WOOD PRESERVING PROCESSES THAT USE CREOSOTE AND/OR PENTACHLOROPHENOL.

- . Waste code: K002
- . Waste name: WASTEWATER TREATMENT SLUDGE FROM THE PRODUCTION OF CHROME YELLOW AND ORANGE PIGMENTS.

- . Waste code: K003
- . Waste name: WASTEWATER TREATMENT SLUDGE FROM THE PRODUCTION OF MOLYBDATE ORANGE PIGMENTS.

- . Waste code: K004
- . Waste name: WASTEWATER TREATMENT SLUDGE FROM THE PRODUCTION OF ZINC YELLOW PIGMENTS.

- . Waste code: K005
- . Waste name: WASTEWATER TREATMENT SLUDGE FROM THE PRODUCTION OF CHROME GREEN PIGMENTS.

- . Waste code: K006
- . Waste name: WASTEWATER TREATMENT SLUDGE FROM THE PRODUCTION OF CHROME OXIDE GREEN PIGMENTS (ANHYDROUS AND HYDRATED).

- . Waste code: K007

MAP FINDINGS

Site

Database(s)

EDR ID Number
EPA ID Number

TRIUMVIRATE ENVIRONMENTAL SERVICES INC (Continued)

1000299240

- . Waste name: WASTEWATER TREATMENT SLUDGE FROM THE PRODUCTION OF IRON BLUE PIGMENTS.
- . Waste code: K008
- . Waste name: OVEN RESIDUE FROM THE PRODUCTION OF CHROME OXIDE GREEN PIGMENTS.
- . Waste code: K009
- . Waste name: DISTILLATION BOTTOMS FROM THE PRODUCTION OF ACETALDEHYDE FROM ETHYLENE.
- . Waste code: K010
- . Waste name: DISTILLATION SIDE CUTS FROM THE PRODUCTION OF ACETALDEHYDE FROM ETHYLENE.
- . Waste code: K011
- . Waste name: BOTTOM STREAM FROM THE WASTEWATER STRIPPER IN THE PRODUCTION OF ACRYLONITRILE.
- . Waste code: K013
- . Waste name: BOTTOM STREAM FROM THE ACETONITRILE COLUMN IN THE PRODUCTION OF ACRYLONITRILE.
- . Waste code: K014
- . Waste name: BOTTOMS FROM THE ACETONITRILE PURIFICATION COLUMN IN THE PRODUCTION OF ACRYLONITRILE.
- . Waste code: K015
- . Waste name: STILL BOTTOMS FROM THE DISTILLATION OF BENZYL CHLORIDE.
- . Waste code: K016
- . Waste name: HEAVY ENDS OR DISTILLATION RESIDUES FROM THE PRODUCTION OF CARBON TETRACHLORIDE.
- . Waste code: K017
- . Waste name: HEAVY ENDS (STILL BOTTOMS) FROM THE PURIFICATION COLUMN IN THE PRODUCTION OF EPICHLOROHYDRIN.
- . Waste code: K018
- . Waste name: HEAVY ENDS FROM THE FRACTIONATION COLUMN IN ETHYL CHLORIDE PRODUCTION.
- . Waste code: K019
- . Waste name: HEAVY ENDS FROM THE DISTILLATION OF ETHYLENE DICHLORIDE IN ETHYLENE DICHLORIDE PRODUCTION.
- . Waste code: K020
- . Waste name: HEAVY ENDS FROM THE DISTILLATION OF VINYL CHLORIDE IN VINYL CHLORIDE MONOMER PRODUCTION.
- . Waste code: K021
- . Waste name: AQUEOUS SPENT ANTIMONY CATALYST WASTE FROM FLUOROMETHANE PRODUCTION.
- . Waste code: K022
- . Waste name: DISTILLATION BOTTOM TARS FROM THE PRODUCTION OF PHENOL/ACETONE FROM CUMENE.
- . Waste code: K023
- . Waste name: DISTILLATION LIGHT ENDS FROM THE PRODUCTION OF PHTHALIC ANHYDRIDE FROM NAPHTHALENE.

Map ID
Direction
Distance
Elevation

MAP FINDINGS

Site

Database(s)

EDR ID Number
EPA ID Number

TRIUMVIRATE ENVIRONMENTAL SERVICES INC (Continued)

1000299240

- . Waste code: K024
- . Waste name: DISTILLATION BOTTOMS FROM THE PRODUCTION OF PHTHALIC ANHYDRIDE FROM NAPHTHALENE.

- . Waste code: K025
- . Waste name: DISTILLATION BOTTOMS FROM THE PRODUCTION OF NITROBENZENE BY THE NITRATION OF BENZENE.

- . Waste code: K026
- . Waste name: STRIPPING STILL TAILS FROM THE PRODUCTION OF METHYL ETHYL PYRIDINES.

- . Waste code: K027
- . Waste name: CENTRIFUGE AND DISTILLATION RESIDUES FROM TOLUENE DIISOCYANATE PRODUCTION.

- . Waste code: K028
- . Waste name: SPENT CATALYST FROM THE HYDROCHLORINATOR REACTOR IN THE PRODUCTION OF 1,1,1-TRICHLOROETHANE.

- . Waste code: K029
- . Waste name: WASTE FROM THE PRODUCT STEAM STRIPPER IN THE PRODUCTION OF 1,1,1-TRICHLOROETHANE.

- . Waste code: K030
- . Waste name: COLUMN BOTTOMS OR HEAVY ENDS FROM THE COMBINED PRODUCTION OF TRICHLOROETHYLENE AND PERCHLOROETHYLENE.

- . Waste code: K031
- . Waste name: BY-PRODUCT SALTS GENERATED IN THE PRODUCTION OF MSMA AND CACODYLIC ACID.

- . Waste code: K032
- . Waste name: WASTEWATER TREATMENT SLUDGE FROM THE PRODUCTION OF CHLORDANE.

- . Waste code: K033
- . Waste name: WASTEWATER AND SCRUB WATER FROM THE CHLORINATION OF CYCLOPENTADIENE IN THE PRODUCTION OF CHLORDANE.

- . Waste code: K034
- . Waste name: FILTER SOLIDS FROM THE FILTRATION OF HEXACHLOROCYCLOPENTADIENE IN THE PRODUCTION OF CHLORDANE.

- . Waste code: K035
- . Waste name: WASTEWATER TREATMENT SLUDGES GENERATED IN THE PRODUCTION OF CREOSOTE.

- . Waste code: K036
- . Waste name: STILL BOTTOMS FROM TOLUENE RECLAMATION DISTILLATION IN THE PRODUCTION OF DISULFOTON.

- . Waste code: K037
- . Waste name: WASTEWATER TREATMENT SLUDGES FROM THE PRODUCTION OF DISULFOTON.

- . Waste code: K038
- . Waste name: WASTEWATER FROM THE WASHING AND STRIPPING OF PHORATE PRODUCTION.

- . Waste code: K039
- . Waste name: FILTER CAKE FROM THE FILTRATION OF DIETHYLPHOSPHORODITHIOIC ACID IN

Map ID
Direction
Distance
Elevation

MAP FINDINGS

Site

Database(s)

EDR ID Number
EPA ID Number

TRIUMVIRATE ENVIRONMENTAL SERVICES INC (Continued)

1000299240

THE PRODUCTION OF PHORATE.

- . Waste code: K040
- . Waste name: WASTEWATER TREATMENT SLUDGE FROM THE PRODUCTION OF PHORATE.

- . Waste code: K041
- . Waste name: WASTEWATER TREATMENT SLUDGE FROM THE PRODUCTION OF TOXAPHENE.

- . Waste code: K042
- . Waste name: HEAVY ENDS OR DISTILLATION RESIDUES FROM THE DISTILLATION OF TETRACHLOROBENZENE IN THE PRODUCTION OF 2,4,5-T.

- . Waste code: K043
- . Waste name: 2,6-DICHLOROPHENOL WASTE FROM THE PRODUCTION OF 2,4-D.

- . Waste code: K045
- . Waste name: SPENT CARBON FROM THE TREATMENT OF WASTEWATER CONTAINING EXPLOSIVES.

- . Waste code: K046
- . Waste name: WASTEWATER TREATMENT SLUDGES FROM THE MANUFACTURING, FORMULATION, AND LOADING OF LEAD-BASED INITIATING COMPOUNDS.

- . Waste code: K048
- . Waste name: DISSOLVED AIR FLOTATION (DAF) FLOAT FROM THE PETROLEUM REFINING INDUSTRY.

- . Waste code: K049
- . Waste name: SLOP OIL EMULSION SOLIDS FROM THE PETROLEUM REFINING INDUSTRY.

- . Waste code: K050
- . Waste name: HEAT EXCHANGER BUNDLE CLEANING SLUDGE FROM THE PETROLEUM REFINING INDUSTRY.

- . Waste code: K051
- . Waste name: API SEPARATOR SLUDGE FROM THE PETROLEUM REFINING INDUSTRY.

- . Waste code: K052
- . Waste name: TANK BOTTOMS (LEADED) FROM THE PETROLEUM REFINING INDUSTRY.

- . Waste code: K060
- . Waste name: AMMONIA STILL LIME SLUDGE FROM COKING OPERATIONS.

- . Waste code: K061
- . Waste name: EMISSION CONTROL DUST/SLUDGE FROM THE PRIMARY PRODUCTION OF STEEL IN ELECTRIC FURNACES.

- . Waste code: K062
- . Waste name: SPENT PICKLE LIQUOR FROM STEEL FINISHING OPERATIONS OF PLANTS THAT PRODUCE IRON OR STEEL.

- . Waste code: K069
- . Waste name: EMISSION CONTROL DUST/SLUDGE FROM SECONDARY LEAD SMELTING.

- . Waste code: K071
- . Waste name: BRINE PURIFICATION MUDS FROM THE MERCURY CELL PROCESS IN CHLORINE PRODUCTION, IN WHICH SEPARATELY PREPURIFIED BRINE IS NOT USED.

Map ID
Direction
Distance
Elevation

MAP FINDINGS

Site

Database(s)

EDR ID Number
EPA ID Number

TRIUMVIRATE ENVIRONMENTAL SERVICES INC (Continued)

1000299240

- . Waste code: K073
- . Waste name: CHLORINATED HYDROCARBON WASTE FROM THE PURIFICATION STEP OF THE DIAPHRAGM CELL PROCESS USING GRAPHITE ANODES IN CHLORINE PRODUCTION.

- . Waste code: K083
- . Waste name: DISTILLATION BOTTOMS FROM ANILINE PRODUCTION.

- . Waste code: K084
- . Waste name: WASTEWATER TREATMENT SLUDGES GENERATED DURING THE PRODUCTION OF VETERINARY PHARMACEUTICALS FROM ARSENIC OR ORGANO-ARSENIC COMPOUNDS.

- . Waste code: K085
- . Waste name: DISTILLATION OR FRACTIONATION COLUMN BOTTOMS FROM THE PRODUCTION OF CHLOROENZENES.

- . Waste code: K086
- . Waste name: SOLVENT WASHES AND SLUDGES, CAUSTIC WASHES AND SLUDGES, OR WATER WASHES AND SLUDGES FROM CLEANING TUBS AND EQUIPMENT USED IN THE FORMULATION OF INK FROM PIGMENTS, DRIERS, SOAPS, AND STABILIZERS CONTAINING CHROMIUM AND LEAD.

- . Waste code: K087
- . Waste name: DECANter TANK TAR SLUDGE FROM COKING OPERATIONS.

- . Waste code: K088
- . Waste name: SPENT POTLINERS FROM PRIMARY ALUMINUM REDUCTION.

- . Waste code: K093
- . Waste name: DISTILLATION LIGHT ENDS FROM THE PRODUCTION OF PHTHALIC ANHYDRIDE FROM ORTHO-XYLENE.

- . Waste code: K094
- . Waste name: DISTILLATION BOTTOMS FROM THE PRODUCTION OF PHTHALIC ANHYDRIDE FROM ORTHO-XYLENE.

- . Waste code: K095
- . Waste name: DISTILLATION BOTTOMS FROM THE PRODUCTION OF 1,1,1-TRICHLOROETHANE.

- . Waste code: K096
- . Waste name: HEAVY ENDS FROM THE HEAVY ENDS COLUMN FROM THE PRODUCTION OF 1,1,1-TRICHLOROETHANE.

- . Waste code: K097
- . Waste name: VACUUM STRIPPER DISCHARGE FROM THE CHLORDANE CHLORINATOR IN THE PRODUCTION OF CHLORDANE.

- . Waste code: K098
- . Waste name: UNTREATED PROCESS WASTEWATER FROM THE PRODUCTION OF TOXAPHENE.

- . Waste code: K099
- . Waste name: UNTREATED WASTEWATER FROM THE PRODUCTION OF 2,4-D.

- . Waste code: K100
- . Waste name: WASTE LEACHING SOLUTION FROM ACID LEACHING OF EMISSION CONTROL DUST/SLUDGE FROM SECONDARY LEAD SMELTING.

- . Waste code: K101

Map ID
Direction
Distance
Elevation

MAP FINDINGS

Site

Database(s)

EDR ID Number
EPA ID Number

TRIUMVIRATE ENVIRONMENTAL SERVICES INC (Continued)

1000299240

- . Waste name: DISTILLATION TAR RESIDUES FROM THE DISTILLATION OF ANILINE-BASED COMPOUNDS IN THE PRODUCTION OF VETERINARY PHARMACEUTICALS FROM ARSENIC OR ORGANO-ARSENIC COMPOUNDS.
- . Waste code: K102
- . Waste name: RESIDUE FROM THE USE OF ACTIVATED CARBON FOR DECOLORIZATION IN THE PRODUCTION OF VETERINARY PHARMACEUTICALS FROM ARSENIC OR ORGANO-ARSENIC COMPOUNDS.
- . Waste code: K103
- . Waste name: PROCESS RESIDUES FROM ANILINE EXTRACTION FROM THE PRODUCTION OF ANILINE.
- . Waste code: K104
- . Waste name: COMBINED WASTEWATERS GENERATED FROM NITROBENZENE/ANILINE PRODUCTION.
- . Waste code: K105
- . Waste name: SEPARATED AQUEOUS STREAM FROM THE REACTOR PRODUCT WASHING STEP IN THE PRODUCTION OF CHLOROBENZENES.
- . Waste code: K106
- . Waste name: WASTEWATER TREATMENT SLUDGE FROM THE MERCURY CELL PROCESS IN CHLORINE PRODUCTION.
- . Waste code: K107
- . Waste name: COLUMN BOTTOMS FROM PRODUCT SEPARATION FROM THE PRODUCTION OF 1,1-DIMETHYLHYDRAZINE (UDMH) FROM CARBOXYLIC ACID HYDRAZIDES.
- . Waste code: K108
- . Waste name: CONDENSED COLUMN OVERHEADS FROM PRODUCT SEPARATION AND CONDENSED REACTOR VENT GASES FROM THE PRODUCTION OF 1,1-DIMETHYLHYDRAZINE FROM CARBOXYLIC ACID HYDRAZIDES.
- . Waste code: K109
- . Waste name: SPENT FILTER CARTRIDGES FROM PRODUCT PURIFICATION FROM THE PRODUCT OF 1,1-DIMETHYLHYDRAZINE FROM CARBOXYLIC ACID HYDRAZIDES.
- . Waste code: K110
- . Waste name: CONDENSED COLUMN OVERHEADS FROM INTERMEDIATE SEPARATION FROM THE PRODUCTION OF 1,1-DIMETHYLHYDRAZINE FROM CARBOXYLIC ACID HYDRAZIDES.
- . Waste code: K111
- . Waste name: PRODUCT WASHWATERS FROM THE PRODUCTION OF DINITROTOLUENE VIA NITRATION OF TOLUENE.
- . Waste code: K112
- . Waste name: REACTION BY-PRODUCT WATER FROM THE DRYING COLUMN IN THE PRODUCTION OF TOLUENEDIAMINE VIA HYDROGENATION OF DINITROTOLUENE.
- . Waste code: K113
- . Waste name: CONDENSED LIQUID LIGHT ENDS FROM PURIFICATION OF TOLUENEDIAMINE IN PRODUCTION OF TOLUENEDIAMINE VIA HYDROGENATION OF DINITROTOLUENE.
- . Waste code: K114
- . Waste name: VICINALS FROM THE PURIFICATION OF TOLUENEDIAMINE IN PRODUCTION OF TOLUENEDIAMINE VIA HYDROGENATION OF DINITROTOLUENE.

Map ID
Direction
Distance
Elevation

MAP FINDINGS

Site

Database(s)

EDR ID Number
EPA ID Number

TRIUMVIRATE ENVIRONMENTAL SERVICES INC (Continued)

1000299240

- . Waste code: K115
- . Waste name: HEAVY ENDS FROM PURIFICATION OF TOLUENEDIAMINE IN THE PRODUCTION OF TOLUENEDIAMINE VIA HYDROGENATION OF DINITROTOLUENE.

- . Waste code: K116
- . Waste name: ORGANIC CONDENSATE FROM THE SOLVENT RECOVERY COLUMN IN THE PRODUCTION OF TOLUENE DIISOCYANATE VIA PHOSGENATION OF TOLUENEDIAMINE.

- . Waste code: K117
- . Waste name: WASTEWATER FROM THE REACTOR VENT GAS SCRUBBER IN THE PRODUCTION OF ETHYLENE DIBROMIDE VIA BROMINATION OF ETHENE.

- . Waste code: K118
- . Waste name: SPENT ADSORBENT SOLIDS FROM PURIFICATION OF ETHYLENE DIBROMIDE IN THE PRODUCTION OF ETHYLENE DIBROMIDE VIA BROMINATION OF ETHENE.

- . Waste code: K123
- . Waste name: PROCESS WASTEWATER (INCLUDING SUPERNATES, FILTRATES, AND WASHWATERS) FROM THE PRODUCTION OF ETHYLENEBISDITHIOCARBAMIC ACID AND ITS SALTS.

- . Waste code: K124
- . Waste name: REACTOR VENT SCRUBBER WATER FROM THE PRODUCTION OF ETHYLENEBISDITHIOCARBAMIC ACID AND ITS SALTS.

- . Waste code: K125
- . Waste name: FILTRATION, EVAPORATION, AND CENTRIFUGATION SOLIDS FROM THE PRODUCTION OF ETHYLENEBISDITHIOCARBAMIC ACID AND ITS SALTS.

- . Waste code: K126
- . Waste name: BAGHOUSE DUST AND FLOOR SWEEPINGS IN MILLING AND PACKAGING OPERATIONS FROM PRODUCTION OR FORMULATION OF ETHYLENEBISDITHIOCARBAMIC ACID AND ITS SALTS.

- . Waste code: K131
- . Waste name: WASTEWATER FROM THE REACTOR AND SPENT SULFURIC ACID FROM THE ACID DRYER FROM THE PRODUCTION OF METHYL BROMIDE.

- . Waste code: K132
- . Waste name: SPENT ABSORBENT AND WASTEWATER SEPARATOR SOLIDS FROM THE PRODUCTION OF METHYL BROMIDE.

- . Waste code: K136
- . Waste name: STILL BOTTOMS FROM THE PURIFICATION OF ETHYLENE DIBROMIDE IN THE PRODUCTION OF ETHYLENE DIBROMIDE VIA BROMINATION OF ETHENE.

- . Waste code: K141
- . Waste name: PROCESS RESIDUES FROM THE RECOVERY OF COAL TAR, INCLUDING, BUT NOT LIMITED TO, TAR COLLECTING SUMP RESIDUES FROM THE PRODUCTION OF COKE FROM COAL OR THE RECOVERY OF COKE BY-PRODUCTS PRODUCED FROM COAL. THIS LISTING DOES NOT INCLUDE K087 (DECANTER TANK SLUDGE FROM COKING OPERATIONS).

- . Waste code: K142
- . Waste name: TANK STORAGE RESIDUES FROM THE PRODUCTION OF COKE FROM COAL OR FROM THE RECOVERY OF COKE BY-PRODUCTS FROM COAL.

- . Waste code: K143

Map ID
Direction
Distance
Elevation

MAP FINDINGS

Site

Database(s)

EDR ID Number
EPA ID Number

TRIUMVIRATE ENVIRONMENTAL SERVICES INC (Continued)

1000299240

- . Waste name: PROCESS RESIDUES FROM THE RECOVERY OF LIGHT OIL, INCLUDING, BUT NOT LIMITED TO, THOSE GENERATED IN STILLs, DECANTERS, AND WASH OIL RECOVERY UNITS FROM THE RECOVERY OF COKE BY-PRODUCTS PRODUCED FROM COAL.
- . Waste code: K144
- . Waste name: WASTEWATER SUMP RESIDUES FROM LIGHT OIL REFINING, INCLUDING, BUT NOT LIMITED TO, INTERCEPTING OR CONTAMINATION SUMP SLUDGES FROM THE RECOVERY OF COKE BY-PRODUCTS PRODUCED FROM COAL.
- . Waste code: K145
- . Waste name: RESIDUES FROM NAPHTHALENE COLLECTION AND RECOVERY OPERATIONS FROM THE RECOVERY OF COKE BY-PRODUCTS PRODUCED FROM COAL.
- . Waste code: K147
- . Waste name: TAR STORAGE RESIDUES FROM COAL TAR REFINING.
- . Waste code: K148
- . Waste name: RESIDUES FROM COAL TAR DISTILLATION, INCLUDING, BUT NOT LIMITED TO, STILL BOTTOMS.
- . Waste code: K149
- . Waste name: DISTILLATION BOTTOMS FROM THE PRODUCTION OF ALPHA (OR METHYL-) CHLORINATED TOLUNES, RING-CHLORINATED TOLUNES, BENZOYL CHLORIDES, AND COMPOUNDS WITH MIXTURES OF THESE FUNCTIONAL GROUPS. [THIS WASTE DOES NOT INCLUDE STILL BOTTOMS FROM THE DISTILLATION OF BENZOYL CHLORIDE]
- . Waste code: K150
- . Waste name: ORGANIC RESIDUES EXCLUDING SPENT CARBON ADSORBENT, FROM THE SPENT CHLORINE GAS AND HYDROCHLORIC ACID RECOVERY PROCESSES ASSOCIATED WITH THE PRODUCTION OF ALPHA (OR METHYL-) CHLORINATED TOLUNES, BENZOYL CHLORIDES, AND COMPOUNDS WITH MIXTURES OF THESE FUNCTIONAL GROUPS.
- . Waste code: K151
- . Waste name: WASTEWATER TREATMENT SLUDGES, EXCLUDING NEUTRALIZATION AND BIOLOGICAL SLUDGES, GENERATED DURING THE TREATMENT OF WASTEWATERS FROM THE PRODUCTION OF ALPHA (OR METHYL-) CHLORINATED TOLUNES, BENZOYL CHLORIDES, AND COMPOUNDS WITH MIXTURES OF THESE FUNCTIONAL GROUPS.
- . Waste code: K156
- . Waste name: ORGANIC WASTE (INCLUDING HEAVY ENDS, STILL BOTTOMS, LIGHT ENDS, SPENT SOLVENTS, FILTRATES, AND DECANATES) FROM THE PRODUCTION OF CARBAMATES AND CARBAMOYL OXIMES.
- . Waste code: K157
- . Waste name: WASTEWATERS (INCLUDING SCRUBBER WATERS, CONDENSER WATERS, WASHWATERS, AND SEPARATION WATERS) FROM THE PRODUCTION OF CARBAMATES AND CARBAMOYL OXIMES.
- . Waste code: K158
- . Waste name: BAG HOUSE DUSTS AND FILTER/SEPARATION SOLIDS FROM THE PRODUCTION OF CARBAMATES AND CARBAMOYL OXIMES.
- . Waste code: K159
- . Waste name: ORGANICS FROM THE TREATMENT OF THIOCARBAMATE WASTES.
- . Waste code: K161

Map ID
Direction
Distance
Elevation

MAP FINDINGS

Site

Database(s)

EDR ID Number
EPA ID Number

TRIUMVIRATE ENVIRONMENTAL SERVICES INC (Continued)

1000299240

- . Waste name: PURIFICATION SOLIDS (INCLUDING FILTRATION, EVAPORATION, AND CENTRIFUGATION SOLIDS), BAG HOUSE DUST AND FLOOR SWEEPINGS FROM THE PRODUCTION OF DITHIOCARBAMATE ACIDS AND THEIR SALTS. (THIS LISTING DOES NOT INCLUDE K125 OR K126).
- . Waste code: LABP
- . Waste name: LAB PACK
- . Waste code: P001
- . Waste name: 2H-1-BENZOPYRAN-2-ONE, 4-HYDROXY-3-(3-OXO-1-PHENYLBUTYL)-, & SALTS, WHEN PRESENT AT CONCENTRATIONS GREATER THAN 0.3% (OR) WARFARIN, & SALTS, WHEN PRESENT AT CONCENTRATIONS GREATER THAN 0.3%
- . Waste code: P002
- . Waste name: 1-ACETYL-2-THIOUREA (OR) ACETAMIDE, N-(AMINOTHIOXOMETHYL)-
- . Waste code: P003
- . Waste name: 2-PROPENAL (OR) ACROLEIN
- . Waste code: P004
- . Waste name: 1,4,5,8-DIMETHANONAPHTHALENE, 1,2,3,4,10,10-HEXA-CHLORO-1,4,4A,5,8,8A,-HEXAHYDRO-, (1ALPHA, 4ALPHA, 4ABETA, 5ALPHA, 8ALPHA, 8ABETA)- (OR) ALDRIN
- . Waste code: P005
- . Waste name: 2-PROPEN-1-OL (OR) ALLYL ALCOHOL
- . Waste code: P006
- . Waste name: ALUMINUM PHOSPHIDE (R,T)
- . Waste code: P007
- . Waste name: 3(2H)-ISOXAZOLONE, 5-(AMINOMETHYL)- (OR) 5-(AMINOMETHYL)-3-ISOXAZOLOL
- . Waste code: P008
- . Waste name: 4-AMINOPYRIDINE (OR) 4-PYRIDINAMINE
- . Waste code: P009
- . Waste name: AMMONIUM PICRATE (R) (OR) PHENOL, 2,4,6-TRINITRO-, AMMONIUM SALT (R)
- . Waste code: P010
- . Waste name: ARSENIC ACID H3ASO4
- . Waste code: P011
- . Waste name: ARSENIC OXIDE AS2O5 (OR) ARSENIC PENTOXIDE
- . Waste code: P012
- . Waste name: ARSENIC OXIDE AS2O3 (OR) ARSENIC TRIOXIDE
- . Waste code: P013
- . Waste name: BARIUM CYANIDE
- . Waste code: P014
- . Waste name: BENZENETHIOL (OR) THIOPHENOL
- . Waste code: P015
- . Waste name: BERYLLIUM

Map ID
Direction
Distance
Elevation

MAP FINDINGS

Site

Database(s)

EDR ID Number
EPA ID Number

TRIUMVIRATE ENVIRONMENTAL SERVICES INC (Continued)

1000299240

. Waste code: P016
. Waste name: DICHLOROMETHYL ETHER (OR) METHANE, OXYBIS[CHLORO-

. Waste code: P017
. Waste name: 2-PROPANONE, 1-BROMO- (OR) BROMOACETONE

. Waste code: P018
. Waste name: BRUCINE (OR) STRYCHNIDIN-10-ONE, 2,3-DIMETHOXY-

. Waste code: P020
. Waste name: DINOSEB (OR) PHENOL, 2-(1-METHYLPROPYL)-4,6-DINITRO-

. Waste code: P021
. Waste name: CALCIUM CYANIDE (OR) CALCIUM CYANIDE CA(CN)2

. Waste code: P022
. Waste name: CARBON DISULFIDE

. Waste code: P023
. Waste name: ACETALDEHYDE, CHLORO- (OR) CHLOROACETALDEHYDE

. Waste code: P024
. Waste name: BENZENAMINE, 4-CHLORO- (OR) P-CHLORANILINE

. Waste code: P026
. Waste name: 1-(O-CHLOROPHENYL)THIOUREA (OR) THIOUREA, (2-CHLOROPHENYL)-

. Waste code: P027
. Waste name: 3-CHLOROPROPIONITRILE (OR) PROPANENITRILE, 3-CHLORO-

. Waste code: P028
. Waste name: BENZENE, (CHLOROMETHYL)- (OR) BENZYL CHLORIDE

. Waste code: P029
. Waste name: COPPER CYANIDE (OR) COPPER CYANIDE CU(CN)

. Waste code: P030
. Waste name: CYANIDES (SOLUBLE CYANIDE SALTS), NOT OTHERWISE SPECIFIED

. Waste code: P031
. Waste name: CYANOGEN (OR) ETHANEDINITRILE

. Waste code: P033
. Waste name: CYANOGEN CHLORIDE (OR) CYANOGEN CHLORIDE (CN)CL

. Waste code: P034
. Waste name: 2-CYCLOHEXYL-4,6-DINITROPHENOL (OR) PHENOL, 2-CYCLOHEXYL-4,6-DINITRO-

. Waste code: P036
. Waste name: ARSONOUS DICHLORIDE, PHENYL- (OR) DICHLOROPHENYLARSINE

. Waste code: P037
. Waste name: 2,7:3,6-DIMETHANONAPHTH[2,3-B]OXIRENE,
3,4,5,6,9,9-HEXACHLORO-1A,2,2A,3,6,6A,7,7A-OCTAHYDRO-, (1AALPHA,
2BETA, 2AALPHA, 3BETA, 6BETA, 6AALPHA, 7BETA, 7AALPHA)- (OR) DIELDRIN

. Waste code: P038

Map ID
Direction
Distance
Elevation

MAP FINDINGS

Site

Database(s)

EDR ID Number
EPA ID Number

TRIUMVIRATE ENVIRONMENTAL SERVICES INC (Continued)

1000299240

. Waste name: ARSINE, DIETHYL- (OR) DIETHYLARSINE

. Waste code: P039
. Waste name: DISULFOTON (OR) PHOSPHORODITHIOIC ACID, O,O-DIETHYL S-[2-(ETHYLTHIO)ETHYL] ESTER

. Waste code: P040
. Waste name: O,O-DIETHYL O-PYRAZINYL PHOSPHOROTHIOATE (OR) PHOSPHOROTHIOIC ACID, O,O-DIETHYL O-PYRAZINYL ESTER

. Waste code: P041
. Waste name: DIETHYL-P-NITROPHENYL PHOSPHATE (OR) PHOSPHORIC ACID, DIETHYL 4-NITROPHENYL ESTER

. Waste code: P042
. Waste name: 1,2-BENZENEDIOL, 4-[1-HYDROXY-2-(METHYLAMINO)ETHYL]-, (R)- (OR) EPINEPHRINE

. Waste code: P043
. Waste name: DIISOPROPYLFLUOROPHOSPHATE (DFP) (OR) PHOSPHOROFUORIDIC ACID, BIS(1-METHYLETHYL) ESTER

. Waste code: P044
. Waste name: DIMETHOATE (OR) PHOSPHORODITHIOIC ACID, O,O-DIMETHYL S-[2-(METHYLAMINO)-2-OXOETHYL] ESTER

. Waste code: P045
. Waste name: 2-BUTANONE, 3,3-DIMETHYL-1-(METHYLTHIO)-, O-[METHYLAMINO)CARBONYL] OXIME (OR) THIOFANOX

. Waste code: P046
. Waste name: ALPHA,ALPHA-DIMETHYLPHENETHYLAMINE (OR) BENZENEETHANAMINE, ALPHA, ALPHA-DIMETHYL-

. Waste code: P047
. Waste name: 4,6-DINITRO-O-CRESOL, & SALTS (OR) PHENOL, 2-METHYL-4,6-DINITRO-, & SALTS

. Waste code: P048
. Waste name: 2,4-DINITROPHENOL (OR) PHENOL, 2,4-DINITRO-

. Waste code: P049
. Waste name: DITHIOBIURET (OR) THIOIMIDODICARBONIC DIAMIDE [(H2N)C(S)]2NH

. Waste code: P050
. Waste name: 6,9-METHANO-2,4,3-BENZODIOXATHIEPIN,6,7,8,9,10,10-HEXACHLORO-1,5,5A,6, 9,9A-HEXAHYDRO-,3-OXIDE (OR) ENDOSULFAN

. Waste code: P051
. Waste name: 2,7:3,6-DIMETHANONAPHTH[2,3-B]OXIRENE, 3,4,5,6,9,9-HEXACHLORO-1A,2,2A,3,6,6A,7,7A-OCTAHYDRO-, (1AALPHA, 2BETA, 2ABETA, 3ALPHA, 6ALPHA, 6ABETA, 7BETA, 7AALPHA)- & METABOLITES (OR) ENDRIN (OR) ENDRIN, & METABOLITES

. Waste code: P054
. Waste name: AZIRIDINE (OR) ETHYLENEIMINE

Map ID
Direction
Distance
Elevation

MAP FINDINGS

Site

Database(s)

EDR ID Number
EPA ID Number

TRIUMVIRATE ENVIRONMENTAL SERVICES INC (Continued)

1000299240

. Waste code: P056
. Waste name: FLUORINE

. Waste code: P057
. Waste name: ACETAMIDE, 2-FLUORO- (OR) FLUOROACETAMIDE

. Waste code: P058
. Waste name: ACETIC ACID, FLUORO-, SODIUM SALT (OR) FLUOROACETIC ACID, SODIUM SALT

. Waste code: P059
. Waste name: 4,7-METHANO-1H-INDENE, 1,4,5,6,7,8,8-HEPTACHLORO-3A,4,7,7A-TETRAHYDRO- (OR) HEPTACHLOR

. Waste code: P060
. Waste name: 1,4,5,8-DIMETHANONAPHTHALENE, 1,2,3,4,10,10-HEXA-CHLORO-1,4,4A,5,8,8A,-HEXAHYDRO-, (1ALPHA, 4ALPHA, 4ABETA, 5BETA, 8BETA, 8ABETA)- (OR) ISODRIN

. Waste code: P062
. Waste name: HEXAETHYL TETRAPHOSPHATE (OR) TETRAPHOSPHORIC ACID, HEXAETHYL ESTER

. Waste code: P063
. Waste name: HYDROCYANIC ACID (OR) HYDROGEN CYANIDE

. Waste code: P064
. Waste name: METHANE, ISOCYANATO- (OR) METHYL ISOCYANATE

. Waste code: P065
. Waste name: FULMINIC ACID, MERCURY(2+) SALT (R,T) (OR) MERCURY FULMINATE (R,T)

. Waste code: P066
. Waste name: ETHANIMIDOTHIOIC ACID, N-[(METHYLAMINO)CARBONYL]OXY]-, METHYL ESTER (OR) METHOMYL

. Waste code: P067
. Waste name: 1,2-PROPYLENIMINE (OR) AZIRIDINE, 2-METHYL-

. Waste code: P068
. Waste name: HYDRAZINE, METHYL- (OR) METHYL HYDRAZINE

. Waste code: P069
. Waste name: 2-METHYLLACTONITRILE (OR) PROPANENITRILE, 2-HYDROXY-2-METHYL-

. Waste code: P070
. Waste name: ALDICARB (OR) PROPANAL, 2-METHYL-2-(METHYLTHIO)-, O-[(METHYLAMINO)CARBONYL]OXIME

. Waste code: P071
. Waste name: METHYL PARATHION (OR) PHOSPHOROTHIOIC ACID, O,O,-DIMETHYL O-(4-NITROPHENYL) ESTER

. Waste code: P072
. Waste name: ALPHA-NAPHTHYLTHIOUREA (OR) THIOUREA, 1-NAPHTHALENYL-

. Waste code: P073
. Waste name: NICKEL CARBONYL (OR) NICKEL CARBONYL NI(CO)₄, (T-4)-

Map ID
Direction
Distance
Elevation

MAP FINDINGS

Site

Database(s)

EDR ID Number
EPA ID Number

TRIUMVIRATE ENVIRONMENTAL SERVICES INC (Continued)

1000299240

. Waste code: P074
. Waste name: NICKEL CYANIDE (OR) NICKEL CYANIDE NI(CN)2

. Waste code: P075
. Waste name: NICOTINE, & SALTS (OR) PYRIDINE, 3-(1-METHYL-2-PYRROLIDINYL)-,(S)-, & SALTS

. Waste code: P076
. Waste name: NITRIC OXIDE (OR) NITROGEN OXIDE NO

. Waste code: P077
. Waste name: BENZENAMINE, 4-NITRO- (OR) P-NITROANILINE

. Waste code: P078
. Waste name: NITROGEN DIOXIDE (OR) NITROGEN OXIDE NO2

. Waste code: P081
. Waste name: 1,2,3-PROPANETRIOL, TRINITRATE (R) (OR) NITROGLYCERINE (R)

. Waste code: P082
. Waste name: METHANIMINE, N-METHYL-N-NITROSO- (OR) N-NITROSODIMETHYLAMINE

. Waste code: P084
. Waste name: N-NITROSOMETHYLVINYLAMINE (OR) VINYLAMINE, N-METHYL-N-NITROSO-

. Waste code: P085
. Waste name: DIPHOSPHORAMIDE, OCTAMETHYL- (OR) OCTAMETHYLPYROPHOSPHORAMIDE

. Waste code: P087
. Waste name: OSMIUM OXIDE OSO4, (T-4)- (OR) OSMIUM TETROXIDE

. Waste code: P088
. Waste name: 7-OXABICYCLO[2.2.1]HEPTANE-2,3-DICARBOXYLIC ACID (OR) ENDOTHALL

. Waste code: P089
. Waste name: PARATHION (OR) PHOSPHOROTHIOIC ACID, O,O-DIETHYL-O-(4-NITROPHENYL) ESTER

. Waste code: P092
. Waste name: MERCURY, (ACETATO-O)PHENYL- (OR) PHENYLMERCURY ACETATE

. Waste code: P093
. Waste name: PHENYLTHIOUREA (OR) THIOUREA, PHENYL-

. Waste code: P094
. Waste name: PHORATE (OR) PHOSPHORODITHIOIC ACID, O,O-DIETHYL S-[(ETHYLTHIO)METHYL] ESTER

. Waste code: P095
. Waste name: CARBONIC DICHLORIDE (OR) PHOSGENE

. Waste code: P096
. Waste name: HYDROGEN PHOSPHIDE (OR) PHOSPHINE

. Waste code: P097
. Waste name: FAMPHUR (OR) PHOSPHOROTHIOIC ACID O-[4-[(DIMETHYLAMINO)SULFONYL]PHENYL] O,O-DIMETHYL ESTER

Map ID
Direction
Distance
Elevation

MAP FINDINGS

Site

Database(s)

EDR ID Number
EPA ID Number

TRIUMVIRATE ENVIRONMENTAL SERVICES INC (Continued)

1000299240

. Waste code: P098
. Waste name: POTASSIUM CYANIDE (OR) POTASSIUM CYANIDE K(CN)

. Waste code: P099
. Waste name: ARGENTATE (1-), BIS(CYANO-C)-, POTASSIUM (OR) POTASSIUM SILVER CYANIDE

. Waste code: P101
. Waste name: ETHYL CYANIDE (OR) PROPANENITRILE

. Waste code: P102
. Waste name: 2-PROPYN-1-OL (OR) PROPARGYL ALCOHOL

. Waste code: P103
. Waste name: SELENOUREA

. Waste code: P104
. Waste name: SILVER CYANIDE (OR) SILVER CYANIDE AG(CN)

. Waste code: P105
. Waste name: SODIUM AZIDE

. Waste code: P106
. Waste name: SODIUM CYANIDE (OR) SODIUM CYANIDE NA(CN)

. Waste code: P107
. Waste name: Not Defined

. Waste code: P108
. Waste name: STRYCHNIDIN-10-ONE, & SALTS (OR) STRYCHNINE, & SALTS

. Waste code: P109
. Waste name: TETRAETHYLDITHIOPYROPHOSPHATE (OR) THIODIPHOSPHORIC ACID, TETRAETHYL ESTER

. Waste code: P110
. Waste name: PLUMBANE, TETRAETHYL- (OR) TETRAETHYL LEAD

. Waste code: P111
. Waste name: DIPHOSPHORIC ACID, TETRAETHYL ESTER (OR) TETRAETHYL PYROPHOSPHATE

. Waste code: P112
. Waste name: METHANE, TETRANITRO- (R) (OR) TETRANITROMETHANE (R)

. Waste code: P113
. Waste name: THALLIC OXIDE (OR) THALLIUM OXIDE TL2O3

. Waste code: P114
. Waste name: SELENIOS ACID, DITHALLIUM (1+) SALT (OR) THALLIUM(I) SELENITE

. Waste code: P115
. Waste name: SULFURIC ACID, DITHALLIUM (1+) SALT (OR) THALLIUM(I) SULFATE

. Waste code: P116
. Waste name: HYDRAZINECARBOTHIOAMIDE (OR) THIOSEMICARBAZIDE

. Waste code: P118
. Waste name: METHANETHIOL, TRICHLORO- (OR) TRICHLOROMETHANETHIOL

Map ID
Direction
Distance
Elevation

MAP FINDINGS

Site

Database(s)

EDR ID Number
EPA ID Number

TRIUMVIRATE ENVIRONMENTAL SERVICES INC (Continued)

1000299240

. Waste code: P119
. Waste name: AMMONIUM VANADATE (OR) VANADIC ACID, AMMONIUM SALT

. Waste code: P120
. Waste name: VANADIUM OXIDE V2O5 (OR) VANADIUM PENTOXIDE

. Waste code: P121
. Waste name: ZINC CYANIDE (OR) ZINC CYANIDE ZN(CN)2

. Waste code: P122
. Waste name: ZINC PHOSPHIDE ZN3P2, WHEN PRESENT AT CONCENTRATIONS GREATER THAN 10% (R,T)

. Waste code: P123
. Waste name: TOXAPHENE

. Waste code: P127
. Waste name: 7-BENZOFURANOL, 2,3-DIHYDRO-2,2-DIMETHYL-, METHYL CARBAMATE (OR) CARBOFURAN

. Waste code: P128
. Waste name: PHENOL, 4-(DIMETHYLAMINO)-3,5-DIMETHYL-, METHYL CARBAMATE (ESTER)

. Waste code: P185
. Waste name: 1,3-DITHIOLANE-2-CARBOXALDEHYDE, 2,4-DIMETHYL-, O-[(METHYLAMINO)-CARBONYL]OXIME (OR) TIRPATE

. Waste code: P188
. Waste name: BENZOIC ACID, 2-HYDROXY-, COMPD. WITH (3AS-CIS)-1,2,3,3A,8,8A-HEXAHYDRO-1,3A,8-TRIMETHYLPYRROLO[2,3-B]INDOL-5-YL METHYL CARBAMATE ESTER (1:1) (OR) PHYSOSTIGMINE SALICYLATE

. Waste code: P189
. Waste name: CARBAMIC ACID, [(DIBUTYLAMINO)-THIO]METHYL-, 2,3-DIHYDRO-2,2-DIMETHYL-7-BENZOFURANYL ESTER (OR) CARBOSULFAN

. Waste code: P190
. Waste name: CARBAMIC ACID, METHYL-, 3-METHYLPHENYL ESTER (OR) METOLCARB

. Waste code: P191
. Waste name: CARBAMIC ACID, DIMETHYL-, 1-[(DIMETHYL-AMINO)CARBONYL]-5-METHYL-1H-PYRAZOL-3-YL ESTER (OR) DIMETILAN

. Waste code: P192
. Waste name: ISOLAN (OR) CARBAMIC ACID, DIMETHYL-, 3-METHYL-(1-METHYLETHYL)-1H-PYRAZOL-5-YL ESTER

. Waste code: P194
. Waste name: ETHANIMIDOTHIOIC ACID, 2-(DIMETHYLAMINO)-N-[(METHYLAMINO)CARBONYL]OXY]-2-OXO-, METHYL ESTER (OR) OXAMYL

. Waste code: P196
. Waste name: MANGANESE DIMETHYLDITHIOCARBAMATE (OR) MANGANESE, BIS(DIMETHYLCARBAMODITHIOATO-S,S')-,

. Waste code: P197
. Waste name: FORMPARANATE (OR) METHANIMIDAMIDE,

Map ID
Direction
Distance
Elevation

MAP FINDINGS

Site

Database(s)

EDR ID Number
EPA ID Number

TRIUMVIRATE ENVIRONMENTAL SERVICES INC (Continued)

1000299240

N,N-DIMETHYL-N'-[2-METHYL-4-[(METHYLAMINO)CARBONYLOXY]PHENYL]

- . Waste code: P198
- . Waste name: METHANIMIDAMIDE,
N,N-DIMETHYL-N'-[3-[(METHYLAMINO)-CARBONYLOXY]PHENYL]-,
MONOHYDROCHLORIDE (OR) FORMETANATE HYDROCHLORIDE

- . Waste code: P199
- . Waste name: METHIOCARB (OR) MEXACARBATE (OR) PHENOL,
(3,5-DIMETHYL-4-(METHYLTHIO)-, METHYLCARBAMATE

- . Waste code: P201
- . Waste name: PHENOL, 3-METHYL-5-(1-METHYLETHYL)-, METHYL CARBAMATE (OR) PROMECARB

- . Waste code: P202
- . Waste name: M-CUMENYL METHYLCARBAMATE (OR) 3-ISOPROPYLPHENYL N-METHYLCARBAMATE
(OR) PHENOL, 3-(1-METHYLETHYL)-, METHYL CARBAMATE

- . Waste code: P203
- . Waste name: ALDICARB SULFONE (OR) PROPANAL, 2-METHYL-2-(METHYL-SULFONYL)-,
O-[(METHYLAMINO)CARBONYL] OXIME

- . Waste code: P204
- . Waste name: PHYSOSTIGMINE (OR) PYRROLO[2,3-B]INDOL-5-OL,
1,2,3,3A,8,8A-HEXAHYDRO-1,3A,8-TRIMETHYL-METHYLCARBAMATE (ESTER),
(3AS-CIS)-

- . Waste code: P205
- . Waste name: ZINC, BIS(DIMETHYLCARBAMODITHIOATO-S,S')-, (OR) ZIRAM

- . Waste code: U001
- . Waste name: ACETALDEHYDE (I) (OR) ETHANAL (I)

- . Waste code: U002
- . Waste name: 2-PROPANONE (I) (OR) ACETONE (I)

- . Waste code: U003
- . Waste name: ACETONITRILE (I,T)

- . Waste code: U004
- . Waste name: ACETOPHENONE (OR) ETHANONE, 1-PHENYL-

- . Waste code: U005
- . Waste name: 2-ACETYLAMINOFLUORENE (OR) ACETAMIDE, N-9H-FLUOREN-2-YL

- . Waste code: U006
- . Waste name: ACETYL CHLORIDE (C,R,T)

- . Waste code: U007
- . Waste name: 2-PROPENAMIDE (OR) ACRYLAMIDE

- . Waste code: U008
- . Waste name: 2-PROPENOIC ACID (I) (OR) ACRYLIC ACID (I)

- . Waste code: U009
- . Waste name: 2-PROPENITRILE (OR) ACRYLONITRILE

Map ID
Direction
Distance
Elevation

MAP FINDINGS

Site

Database(s)

EDR ID Number
EPA ID Number

TRIUMVIRATE ENVIRONMENTAL SERVICES INC (Continued)

1000299240

. Waste code: U010
. Waste name: AZIRINO [2',3':3,4]PYRROLO[1,2-A]INDOLE-4,7-DIONE,
6-AMINO-8-[[[(AMINOCARBONYL)OXY]METHYL]-1,1A,2,8,8A,8B-HEXAHYDRO-8A-MET
HOXY-5-METHYL-, [1AS-(1AALPHA, 8BETA, 8AALPHA, 8BALPHA)]- (OR)
MITOMYCIN C

. Waste code: U011
. Waste name: 1H-1,2,4-TRIAZOL-3-AMINE (OR) AMITROLE

. Waste code: U012
. Waste name: ANILINE (I,T) (OR) BENZENAMINE (I,T)

. Waste code: U014
. Waste name: AURAMINE (OR) BENZENAMINE, 4,4'-CARBONIMIDOYLBIS[N,N-DIMETHYL-

. Waste code: U015
. Waste name: AZASERINE (OR) L-SERINE, DIAZOACETATE (ESTER)

. Waste code: U016
. Waste name: BENZ[C]ACRIDINE

. Waste code: U017
. Waste name: BENZAL CHLORIDE (OR) BENZENE, (DICHLOROMETHYL)-

. Waste code: U018
. Waste name: BENZ[A]ANTHRACENE

. Waste code: U019
. Waste name: BENZENE (I,T)

. Waste code: U020
. Waste name: BENZENESULFONIC ACID CHLORIDE (C,R) (OR) BENZENESULFONYL CHLORIDE
(C,R)

. Waste code: U021
. Waste name: [1,1'-BIPHENYL]-4,4'-DIAMINE (OR) BENZIDINE

. Waste code: U022
. Waste name: BENZO[A]PYRENE

. Waste code: U023
. Waste name: BENZENE, (TRICHLOROMETHYL)- (OR) BENZOTRICHLORIDE (C,R,T)

. Waste code: U024
. Waste name: DICHLOROMETHOXY ETHANE (OR) ETHANE,
1,1'-[METHYLENEBIS(OXY)]BIS[2-CHLORO-

. Waste code: U025
. Waste name: DICHLOROETHYL ETHER (OR) ETHANE, 1,1'-OXYBIS[2-CHLORO-

. Waste code: U026
. Waste name: CHLORNAPHAZIN (OR) NAPHTHALENAMINE, N,N'-BIS(2-CHLOROETHYL)-

. Waste code: U027
. Waste name: DICHLOROISOPROPYL ETHER (OR) PROPANE, 2,2'-OXYBIS[2-CHLORO-

. Waste code: U028

Map ID
Direction
Distance
Elevation

MAP FINDINGS

Site

Database(s)

EDR ID Number
EPA ID Number

TRIUMVIRATE ENVIRONMENTAL SERVICES INC (Continued)

1000299240

. Waste name: 1,2-BENZENEDICARBOXYLIC ACID, BIS(2-ETHYLHEXYL) ESTER (OR)
DIETHYLHEXYL PHTHALATE

. Waste code: U029

. Waste name: METHANE, BROMO- (OR) METHYL BROMIDE

. Waste code: U030

. Waste name: 4-BROMOPHENYL PHENYL ETHER (OR) BENZENE, 1-BROMO-4-PHENOXY-

. Waste code: U031

. Waste name: 1-BUTANOL (I) (OR) N-BUTYL ALCOHOL (I)

. Waste code: U032

. Waste name: CALCIUM CHROMATE (OR) CHROMIC ACID H₂CrO₄, CALCIUM SALT

. Waste code: U033

. Waste name: CARBON OXYFLUORIDE (R,T) (OR) CARBONIC DIFLUORIDE

. Waste code: U034

. Waste name: ACETALDEHYDE, TRICHLORO- (OR) CHLORAL

. Waste code: U035

. Waste name: BENZENEBUTANOIC ACID, 4-[BIS(2-CHLOROETHYL)AMINO]- (OR) CHLORAMBUCIL

. Waste code: U036

. Waste name: 4,7-METHANO-1H-INDENE,
1,2,4,5,6,7,8-OCTACHLORO-2,3,3A,4,7,7A-HEXAHYDRO- (OR) CHLORDANE,
ALPHA & GAMMA ISOMERS

. Waste code: U037

. Waste name: BENZENE, CHLORO- (OR) CHLOROBENZENE

. Waste code: U038

. Waste name: BENZENEACETIC ACID, 4-CHLORO-ALPHA-(4-CHLOROPHENYL)-ALPHA-HYDROXY-,
ETHYL ESTER (OR) CHLOROBENZILATE

. Waste code: U039

. Waste name: P-CHLORO-M-CRESOL (OR) PHENOL, 4-CHLORO-3-METHYL-

. Waste code: U041

. Waste name: EPICHLOROHYDRIN (OR) OXIRANE, (CHLOROMETHYL)-

. Waste code: U042

. Waste name: 2-CHLOROETHYL VINYL ETHER (OR) ETHENE, (2-CHLOROETHOXY)-

. Waste code: U043

. Waste name: ETHENE, CHLORO- (OR) VINYL CHLORIDE

. Waste code: U044

. Waste name: CHLOROFORM (OR) METHANE, TRICHLORO-

. Waste code: U045

. Waste name: METHANE, CHLORO- (I,T) (OR) METHYL CHLORIDE (I,T)

. Waste code: U046

. Waste name: CHLOROMETHYL METHYL ETHER (OR) METHANE, CHLOROMETHOXY-

Map ID
Direction
Distance
Elevation

MAP FINDINGS

Site

Database(s)

EDR ID Number
EPA ID Number

TRIUMVIRATE ENVIRONMENTAL SERVICES INC (Continued)

1000299240

. Waste code: U047
. Waste name: BETA-CHLORONAPHTHALENE (OR) NAPHTHALENE, 2-CHLORO-

. Waste code: U048
. Waste name: O-CHLOROPHENOL (OR) PHENOL, 2-CHLORO-

. Waste code: U049
. Waste name: 4-CHLORO-O-TOLUIDINE, HYDROCHLORIDE (OR) BENZENAMINE, 4-CHLORO-2-METHYL-, HYDROCHLORIDE

. Waste code: U050
. Waste name: CHRYSENE

. Waste code: U051
. Waste name: CREOSOTE

. Waste code: U052
. Waste name: CRESOL (CRESYLIC ACID) (OR) PHENOL, METHYL-

. Waste code: U053
. Waste name: 2-BUTENAL (OR) CROTONALDEHYDE

. Waste code: U055
. Waste name: BENZENE, (1-METHYLETHYL)- (I) (OR) CUMENE (I)

. Waste code: U056
. Waste name: BENZENE, HEXAHYDRO- (I) (OR) CYCLOHEXANE (I)

. Waste code: U057
. Waste name: CYCLOHEXANONE (I)

. Waste code: U058
. Waste name: 2H-1,3,2-OXAZAPHOSPHORIN-2-AMINE, N,N-BIS(2-CHLOROETHYL)TETRAHYDRO-, 2-OXIDE (OR) CYCLOPHOSPHAMIDE

. Waste code: U059
. Waste name: 5,12-NAPHTHACENEDIONE, 8-ACETYL-10-[(3-AMINO-2,3,6-TRIDEOXY)-ALPHA-L-LYXO-HEXOPYRANOSYL]OXY]-7,8,9,10-TETRAHYDRO-6,8,11-TRIHYDROXY-1-METHOXY-, (8S-CIS)- (OR) DAUNOMYCIN

. Waste code: U060
. Waste name: BENZENE, 1,1'-(2,2-DICHLOROETHYLIDENE)BIS[4-CHLORO- (OR) DDD

. Waste code: U061
. Waste name: BENZENE, 1,1'-(2,2,2-TRICHLOROETHYLIDENE)BIS[4-CHLORO- (OR) DDT

. Waste code: U062
. Waste name: CARBAMOTHIOIC ACID, BIS(1-METHYLETHYL)-, S-(2,3-DICHLORO-2-PROPENYL) ESTER (OR) DIALLATE

. Waste code: U063
. Waste name: DIBENZ[A,H]ANTHRACENE

. Waste code: U064
. Waste name: BENZO[RST]PENTAPHENE (OR) DIBENZO[A,I]PYRENE

Map ID
Direction
Distance
Elevation

MAP FINDINGS

Site

Database(s)

EDR ID Number
EPA ID Number

TRIUMVIRATE ENVIRONMENTAL SERVICES INC (Continued)

1000299240

. Waste code: U066
. Waste name: 1,2-DIBROMO-3-CHLOROPROPANE (OR) PROPANE, 1,2-DIBROMO-3-CHLORO-

. Waste code: U067
. Waste name: ETHANE, 1,2-DIBROMO- (OR) ETHYLENE DIBROMIDE

. Waste code: U068
. Waste name: METHANE, DIBROMO- (OR) METHYLENE BROMIDE

. Waste code: U069
. Waste name: 1,2-BENZENEDICARBOXYLIC ACID, DIBUTYL ESTER (OR) DIBUTYL PHTHALATE

. Waste code: U070
. Waste name: BENZENE, 1,2-DICHLORO- (OR) O-DICHLOROBENZENE

. Waste code: U071
. Waste name: BENZENE, 1,3-DICHLORO- (OR) M-DICHLOROBENZENE

. Waste code: U072
. Waste name: BENZENE, 1,4-DICHLORO- (OR) P-DICHLOROBENZENE

. Waste code: U073
. Waste name: [1,1'-BIPHENYL]-4,4'-DIAMINE, 3,3'-DICHLORO- (OR) 3,3'-DICHLOROBENZIDINE

. Waste code: U074
. Waste name: 1,4-DICHLORO-2-BUTENE (I,T) (OR) 2-BUTENE, 1,4-DICHLORO- (I,T)

. Waste code: U075
. Waste name: DICHLORODIFLUOROMETHANE (OR) METHANE, DICHLORODIFLUORO-

. Waste code: U076
. Waste name: ETHANE, 1,1-DICHLORO- (OR) ETHYLIDENE DICHLORIDE

. Waste code: U077
. Waste name: ETHANE, 1,2-DICHLORO- (OR) ETHYLENE DICHLORIDE

. Waste code: U078
. Waste name: 1,1-DICHLOROETHYLENE (OR) ETHENE, 1,1-DICHLORO-

. Waste code: U079
. Waste name: 1,2-DICHLOROETHYLENE (OR) ETHENE, 1,2-DICHLORO-, (E)-

. Waste code: U080
. Waste name: METHANE, DICHLORO- (OR) METHYLENE CHLORIDE

. Waste code: U081
. Waste name: 2,4-DICHLOROPHENOL (OR) PHENOL, 2,4-DICHLORO-

. Waste code: U082
. Waste name: 2,6-DICHLOROPHENOL (OR) PHENOL, 2,6-DICHLORO-

. Waste code: U083
. Waste name: PROPANE, 1,2-DICHLORO- (OR) PROPYLENE DICHLORIDE

. Waste code: U084
. Waste name: 1,3-DICHLOROPROPENE (OR) 1-PROPENE, 1,3-DICHLORO-

Map ID
Direction
Distance
Elevation

MAP FINDINGS

Site

Database(s)

EDR ID Number
EPA ID Number

TRIUMVIRATE ENVIRONMENTAL SERVICES INC (Continued)

1000299240

. Waste code: U085
. Waste name: 1,2:3,4-DIEPOXYBUTANE (I,T) (OR) 2,2'-BIOXIRANE

. Waste code: U086
. Waste name: HYDRAZINE, 1,2-DIETHYL- (OR) N,N'-DIETHYLHYDRAZINE

. Waste code: U087
. Waste name: O,O-DIETHYL S-METHYL DITHIOPHOSPHATE (OR) PHOSPHORODITHIOIC ACID, O,O-DIETHYL S-METHYL ESTER

. Waste code: U088
. Waste name: 1,2-BENZENEDICARBOXYLIC ACID, DIETHYL ESTER (OR) DIETHYL PHTHALATE

. Waste code: U089
. Waste name: DIETHYLSTILBESTEROL (OR) PHENOL, 4,4'-(1,2-DIETHYL-1,2-ETHENEDIYL)BIS, (E)-

. Waste code: U090
. Waste name: 1,3-BENZODIOXOLE, 5-PROPYL- (OR) DIHYDROSAFROLE

. Waste code: U091
. Waste name: [1,1'-BIPHENYL]-4,4'-DIAMINE, 3,3'-DIMETHOXY- (OR) 3,3'-DIMETHOXYBENZIDINE

. Waste code: U092
. Waste name: DIMETHYLAMINE (I) (OR) METHANAMINE, N-METHYL- (I)

. Waste code: U093
. Waste name: BENZENAMINE, N,N-DIMETHYL-4-(PHENYLAZO)- (OR) P-DIMETHYLAMINOAZOBENZENE

. Waste code: U094
. Waste name: 7,12-DIMETHYLBENZ[A]ANTHRACENE (OR) BENZ[A]ANTHRACENE, 7,12-DIMETHYL-

. Waste code: U095
. Waste name: [1,1'-BIPHENYL]-4,4'-DIAMINE, 3,3'-DIMETHYL- (OR) 3,3'-DIMETHYLBENZIDINE

. Waste code: U096
. Waste name: ALPHA,ALPHA-DIMETHYLBENZYLHYDROPEROXIDE (R) (OR) HYDROPEROXIDE, 1-METHYL-1-PHENYLETHYL- (R)

. Waste code: U097
. Waste name: CARBAMIC CHLORIDE, DIMETHYL- (OR) DIMETHYLCARBAMOYL CHLORIDE

. Waste code: U098
. Waste name: 1,1-DIMETHYLHYDRAZINE (OR) HYDRAZINE, 1,1-DIMETHYL-

. Waste code: U099
. Waste name: 1,2-DIMETHYLHYDRAZINE (OR) HYDRAZINE, 1,2-DIPHENYL-

. Waste code: U101
. Waste name: 2,4-DIMETHYLPHENOL (OR) PHENOL, 2,4-DIMETHYL-

. Waste code: U102
. Waste name: 1,2-BENZENEDICARBOXYLIC ACID, DIMETHYL ESTER (OR) DIMETHYL PHTHALATE

Map ID
Direction
Distance
Elevation

MAP FINDINGS

Site

Database(s)

EDR ID Number
EPA ID Number

TRIUMVIRATE ENVIRONMENTAL SERVICES INC (Continued)

1000299240

. Waste code: U103
. Waste name: DIMETHYL SULFATE (OR) SULFURIC ACID, DIMETHYL ESTER

. Waste code: U105
. Waste name: 2,4-DINITROTOLUENE (OR) BENZENE, 1-METHYL-2,4-DINITRO-

. Waste code: U106
. Waste name: 2,6-DINITROTOLUENE (OR) BENZENE, 2-METHYL-1,3-DINITRO-

. Waste code: U107
. Waste name: 1,2-BENZENEDICARBOXYLIC ACID, DIOCTYL ESTER (OR) DI-N-OCTYL PHTHALATE

. Waste code: U108
. Waste name: 1,4-DIETHYLENEOXIDE (OR) 1,4-DIOXANE

. Waste code: U109
. Waste name: 1,2-DIPHENYLHYDRAZINE (OR) HYDRAZINE, 1,2-DIPHENYL-

. Waste code: U110
. Waste name: 1-PROPANIMINE, N-PROPYL-(I) (OR) DIPROPYLAMINE (I)

. Waste code: U111
. Waste name: 1-PROPANAMINE, N-NITroso-N-PROPYL- (OR) DI-N-PROPYLNITROSAMINE

. Waste code: U112
. Waste name: ACETIC ACID, ETHYL ESTER (I) (OR) ETHYL ACETATE (I)

. Waste code: U113
. Waste name: 2-PROPENOIC ACID, ETHYL ESTER (I) (OR) ETHYL ACRYLATE (I)

. Waste code: U114
. Waste name: CARBAMODITHIOIC ACID, 1,2-ETHANEDIYLBIS-, SALTS & ESTERS (OR) ETHYLENEBISDITHIOICARBAMIC ACID, SALTS & ESTERS

. Waste code: U115
. Waste name: ETHYLENE OXIDE (I,T) (OR) OXIRANE (I,T)

. Waste code: U116
. Waste name: 2-IMIDAZOLIDINETHIONE (OR) ETHYLENETHIOUREA

. Waste code: U117
. Waste name: ETHANE, 1,1'-OXYBIS-(I) (OR) ETHYL ETHER (I)

. Waste code: U118
. Waste name: 2-PROPENOIC ACID, 2-METHYL-, ETHYL ESTER (OR) ETHYL METHACRYLATE

. Waste code: U119
. Waste name: ETHYL METHANESULFONATE (OR) METHANESULFONIC ACID, ETHYL ESTER

. Waste code: U120
. Waste name: FLUORANTHENE

. Waste code: U121
. Waste name: METHANE, TRICHLOROFLURO- (OR) TRICHLOROMONOFUOROMETHANE

. Waste code: U122
. Waste name: FORMALDEHYDE

Map ID
Direction
Distance
Elevation

MAP FINDINGS

Site

Database(s)

EDR ID Number
EPA ID Number

TRIUMVIRATE ENVIRONMENTAL SERVICES INC (Continued)

1000299240

. Waste code: U123
. Waste name: FORMIC ACID (C,T)

. Waste code: U124
. Waste name: FURAN (I) (OR) FURFURAN (I)

. Waste code: U125
. Waste name: 2-FURANCARBOXALDEHYDE (I) (OR) FURFURAL (I)

. Waste code: U126
. Waste name: GLYCIDYLALDEHYDE (OR) OXIRANECARBOXYALDEHYDE

. Waste code: U127
. Waste name: BENZENE, HEXACHLORO- (OR) HEXACHLOROENZENE

. Waste code: U128
. Waste name: 1,3-BUTADIENE, 1,1,2,3,4,4-HEXACHLORO- (OR) HEXACHLOROBUTADIENE

. Waste code: U129
. Waste name: CYCLOHEXANE, 1,2,3,4,5,6-HEXACHLORO-, (1ALPHA, 2ALPHA, 3BETA, 4ALPHA, 5ALPHA, 6BETA)- (OR) LINDANE

. Waste code: U130
. Waste name: 1,3-CYCLOPENTADIENE, 1,2,3,4,5,5-HEXACHLORO- (OR) HEXACHLOROCYCLOPENTADIENE

. Waste code: U131
. Waste name: ETHANE, HEXACHLORO- (OR) HEXACHLOROETHANE

. Waste code: U132
. Waste name: HEXACHLOROPHENE (OR) PHENOL, 2,2'-METHYLENEBIS[3,4,6-TRICHLORO-

. Waste code: U133
. Waste name: HYDRAZINE (R,T)

. Waste code: U134
. Waste name: HYDROFLUORIC ACID (C,T) (OR) HYDROGEN FLUORIDE (C,T)

. Waste code: U135
. Waste name: HYDROGEN SULFIDE (OR) HYDROGEN SULFIDE H2S

. Waste code: U136
. Waste name: ARSINIC ACID, DIMETHYL- (OR) CACODYLIC ACID

. Waste code: U137
. Waste name: INDENO[1,2,3-CD]PYRENE

. Waste code: U138
. Waste name: METHANE, IODO- (OR) METHYL IODIDE

. Waste code: U140
. Waste name: 1-PROPANOL, 2-METHYL- (I,T) (OR) ISOBUTYL ALCOHOL (I,T)

. Waste code: U141
. Waste name: 1,3-BENZODIOXOLE, 5-(1-PROPENYL)- (OR) ISOSAFROLE

. Waste code: U142

Map ID
Direction
Distance
Elevation

MAP FINDINGS

Site

Database(s)

EDR ID Number
EPA ID Number

TRIUMVIRATE ENVIRONMENTAL SERVICES INC (Continued)

1000299240

. Waste name: 1,3,4-METHENO-2H-CYCLOBUTA[CD]PENTALEN-2-ONE,
1,1A,3,3A,4,5,5A,5B,6-DECACHLOROOCCTAHYDRO- (OR) KEPONE

. Waste code: U143

. Waste name: 2-BUTENOIC ACID, 2-METHYL-,
7-[[2,3-DIHYDROXY-2-(1-METHOXYETHYL)-3-METHYL-1-OXOBUTOXY]METHYL]-2,3,
5,7A-TETRAHYDRO-1H-PYRROLIZIN-1-YL ESTER, [1S-[1ALPHA(Z), 7(2S*,3R*),
7AALPHA]]- (OR) LASIOCARPINE

. Waste code: U144

. Waste name: ACETIC ACID, LEAD(2+) SALT (OR) LEAD ACETATE

. Waste code: U145

. Waste name: LEAD PHOSPHATE (OR) PHOSPHORIC ACID, LEAD(2+) SALT (2:3)

. Waste code: U146

. Waste name: LEAD SUBACETATE (OR) LEAD, BIS(ACETATO-O)TETRAHYDROXYTRI-

. Waste code: U147

. Waste name: 2,5-FURANDIONE (OR) MALEIC ANHYDRIDE

. Waste code: U148

. Waste name: 3,6-PYRIDAZINEDIONE, 1,2-DIHYDRO- (OR) MALEIC HYDRAZIDE

. Waste code: U149

. Waste name: MALONONITRILE (OR) PROPANEDINITRILE

. Waste code: U150

. Waste name: L-PHENYLALANINE, 4-[BIS(2-CHLOROETHYL)AMINO]- (OR) MELPHALAN

. Waste code: U151

. Waste name: MERCURY

. Waste code: U152

. Waste name: 2-PROPENENITRILE, 2-METHYL- (I,T) (OR) METHACRYLONITRILE (I,T)

. Waste code: U153

. Waste name: METHANETHIOL (I,T) (OR) THIOMETHANOL (I,T)

. Waste code: U154

. Waste name: METHANOL (I) (OR) METHYL ALCOHOL (I)

. Waste code: U155

. Waste name: 1,2-ETHANEDIAMINE, N,N-DIMETHYL-N'-2-PYRIDINYL-N'-(2-THIENYLMETHYL)-
(OR) METHAPYRILENE

. Waste code: U156

. Waste name: CARBONOCHLORIDIC ACID, METHYL ESTER, (I,T) (OR) METHYL CHLOROCARBONATE
(I,T)

. Waste code: U157

. Waste name: 3-METHYLCHOLANTHRENE (OR) BENZ[J]ACEANTHRYLENE, 1,2-DIHYDRO-3-METHYL-

. Waste code: U158

. Waste name: 4,4'-METHYLENEBIS(2-CHLOROANILINE) (OR) BENZENAMINE,
4,4'-METHYLENEBIS[2-CHLORO-

Map ID
Direction
Distance
Elevation

MAP FINDINGS

Site

Database(s)

EDR ID Number
EPA ID Number

TRIUMVIRATE ENVIRONMENTAL SERVICES INC (Continued)

1000299240

. Waste code: U159
. Waste name: 2-BUTANONE (I,T) (OR) METHYL ETHYL KETONE (MEK) (I,T)

. Waste code: U160
. Waste name: 2-BUTANONE, PEROXIDE (R,T) (OR) METHYL ETHYL KETONE PEROXIDE (R,T)

. Waste code: U161
. Waste name: 4-METHYL-2-PENTANONE (I) (OR) METHYL ISOBUTYL KETONE (I) (OR) PENTANOL, 4-METHYL-

. Waste code: U162
. Waste name: 2-PROPENOIC ACID, 2-METHYL-, METHYL ESTER (I,T) (OR) METHYL METHACRYLATE (I,T)

. Waste code: U163
. Waste name: GUANIDINE, N-METHYL-N'-NITRO-N-NITROSO- (OR) MNNG

. Waste code: U164
. Waste name: 4(1H)-PYRIMIDINONE, 2,3-DIHYDRO-6-METHYL-2-THIOXO- (OR) METHYLTHIOURACIL

. Waste code: U165
. Waste name: NAPHTHALENE

. Waste code: U166
. Waste name: 1,4-NAPHTHALENEDIONE (OR) 1,4-NAPHTHOQUINONE

. Waste code: U167
. Waste name: 1-NAPHTHALENAMINE (OR) ALPHA-NAPHTHYLAMINE

. Waste code: U168
. Waste name: 2-NAPHTHALENAMINE (OR) BETA-NAPHTHYLAMINE

. Waste code: U169
. Waste name: BENZENE, NITRO- (OR) NITROBENZENE (I,T)

. Waste code: U170
. Waste name: P-NITROPHENOL (I,T) (OR) PHENOL, 4-NITRO-

. Waste code: U171
. Waste name: 2-NITROPROPANE (I,T) (OR) PROPANE, 2-NITRO- (I,T)

. Waste code: U172
. Waste name: 1-BUTANAMINE, N-BUTYL-N-NITROSO- (OR) N-NITROSODI-N-BUTYLAMINE

. Waste code: U173
. Waste name: ETHANOL, 2,2'-(NITROSOIMINO)BIS- (OR) N-NITROSODIETHANOLAMINE

. Waste code: U174
. Waste name: ETHANAMINE, N-ETHYL-N-NITROSO- (OR) N-NITROSODIETHYLAMINE

. Waste code: U176
. Waste name: N-NITROSO-N-ETHYLUREA (OR) UREA, N-ETHYL-N-NITROSO-

. Waste code: U177
. Waste name: N-NITROSO-N-METHYLUREA (OR) UREA, N-METHYL-N-NITROSO-

Map ID
Direction
Distance
Elevation

MAP FINDINGS

Site

Database(s)

EDR ID Number
EPA ID Number

TRIUMVIRATE ENVIRONMENTAL SERVICES INC (Continued)

1000299240

. Waste code: U178
. Waste name: CARBAMIC ACID, METHYLNITROSO-, ETHYL ESTER (OR)
N-NITROSO-N-METHYLURETHANE

. Waste code: U179
. Waste name: N-NITROSOPIPERIDINE (OR) PIPERIDINE, 1-NITROSO-

. Waste code: U180
. Waste name: N-NITROSOPYRROLIDINE (OR) PYRROLIDINE, 1-NITROSO-

. Waste code: U181
. Waste name: 5-NITRO-O-TOLUIDINE (OR) BENZENAMINE, 2-METHYL-5-NITRO

. Waste code: U182
. Waste name: 1,3,5-TRIOXANE, 2,4,6-TRIMETHYL- (OR) PARALDEHYDE

. Waste code: U183
. Waste name: BENZENE, PENTACHLORO- (OR) PENTACHLOROBENZENE

. Waste code: U184
. Waste name: ETHANE, PENTACHLORO- (OR) PENTACHLOROETHANE

. Waste code: U185
. Waste name: BENZENE, PENTACHLORONITRO- (OR) PENTACHLORONITROBENZENE (PCNB)

. Waste code: U186
. Waste name: 1,3-PENTADIENE (I) (OR) 1-METHYLBUTADIENE (I)

. Waste code: U187
. Waste name: ACETAMIDE, N-(4-ETHOXYPHENYL)- (OR) PHENACETIN

. Waste code: U188
. Waste name: PHENOL

. Waste code: U189
. Waste name: PHOSPHORUS SULFIDE (R) (OR) SULFUR PHOSPHIDE (R)

. Waste code: U190
. Waste name: 1,3-ISOBENZOFURANDIONE (OR) PHTHALIC ANHYDRIDE

. Waste code: U191
. Waste name: 2-PICOLINE (OR) PYRIDINE, 2-METHYL-

. Waste code: U192
. Waste name: BENZAMIDE, 3,5-DICHLORO-N-(1,1-DIMETHYL-2-PROPYNYL)- (OR) PRONAMIDE

. Waste code: U193
. Waste name: 1,2-OXATHIOLANE, 2,2-DIOXIDE (OR) 1,3-PROPANE SULTONE

. Waste code: U194
. Waste name: 1-PROPANAMINE (I,T) (OR) N-PROPYLAMINE (I,T)

. Waste code: U196
. Waste name: PYRIDINE

. Waste code: U197
. Waste name: 2,5-CYCLOHEXADIENE-1,4-DIONE (OR) P-BENZOQUINONE

Map ID
Direction
Distance
Elevation

MAP FINDINGS

Site

Database(s)

EDR ID Number
EPA ID Number

TRIUMVIRATE ENVIRONMENTAL SERVICES INC (Continued)

1000299240

- . Waste code: U200
- . Waste name: RESERPINE (OR) YOHIMBAN-16-CARBOXYLIC ACID, 11,17-DIMETHOXY-18-[(3,4,5-TRIMETHOXYBENZOYL)OXY]-, METHYL ESTER, (3BETA, 16BETA, 17ALPHA, 18BETA, 20ALPHA)-

- . Waste code: U201
- . Waste name: 1,3-BENZENEDIOL (OR) RESORCINOL

- . Waste code: U202
- . Waste name: 1,2-BENZISOTHIAZOL-3(2H)-ONE, 1,1-DIOXIDE, & SALTS

- . Waste code: U203
- . Waste name: 1,3-BENZODIOXOLE, 5-(2-PROPENYL)- (OR) SAFROLE

- . Waste code: U204
- . Waste name: SELENIOS ACID (OR) SELENIUM DIOXIDE

- . Waste code: U205
- . Waste name: SELENIUM SULFIDE (OR) SELENIUM SULFIDE SES2 (R,T)

- . Waste code: U206
- . Waste name: D-GLUCOSE, 2-DEOXY-2-[[[(METHYLNITROSOAMINO)-CARBONYL]AMINO]- (OR) GLUCOPYRANOSE, 2-DEOXY-2-(3-METHYL-3-NITROSOUREIDO)-,D- (OR) STREPTOZOTOCIN

- . Waste code: U207
- . Waste name: 1,2,4,5-TETRACHLOROBENZENE (OR) BENZENE, 1,2,4,5-TETRACHLORO-

- . Waste code: U208
- . Waste name: 1,1,1,2-TETRACHLOROETHANE (OR) ETHANE, 1,1,1,2-TETRACHLORO-

- . Waste code: U209
- . Waste name: 1,1,2,2-TETRACHLOROETHANE (OR) ETHANE, 1,1,2,2-TETRACHLORO-

- . Waste code: U210
- . Waste name: ETHENE, TETRACHLORO- (OR) TETRACHLOROETHYLENE

- . Waste code: U211
- . Waste name: CARBON TETRACHLORIDE (OR) METHANE, TETRACHLORO-

- . Waste code: U213
- . Waste name: FURAN, TETRAHYDRO-(I) (OR) TETRAHYDROFURAN (I)

- . Waste code: U214
- . Waste name: ACETIC ACID, THALLIUM(1+) SALT (OR) THALLIUM(I) ACETATE

- . Waste code: U215
- . Waste name: CARBONIC ACID, DITHALLIUM(1+) SALT (OR) THALLIUM(I) CARBONATE

- . Waste code: U216
- . Waste name: THALLIUM CHLORIDE TLCL (OR) THALLIUM(I) CHLORIDE

- . Waste code: U217
- . Waste name: NITRIC ACID, THALLIUM(1+) SALT (OR) THALLIUM(I) NITRATE

- . Waste code: U218
- . Waste name: ETHANETHIOAMIDE (OR) THIOACETAMIDE

Map ID
Direction
Distance
Elevation

MAP FINDINGS

Site

Database(s)

EDR ID Number
EPA ID Number

TRIUMVIRATE ENVIRONMENTAL SERVICES INC (Continued)

1000299240

. Waste code: U219
. Waste name: THIOUREA

. Waste code: U220
. Waste name: BENZENE, METHYL- (OR) TOLUENE

. Waste code: U221
. Waste name: BENZENEDIAMINE, AR-METHYL- (OR) TOLUENEDIAMINE

. Waste code: U222
. Waste name: BENZENAMINE, 2-METHYL-, HYDROCHLORIDE (OR) O-TOLUIDINE HYDROCHLORIDE

. Waste code: U223
. Waste name: BENZENE, 1,3-DIISOCYANATOMETHYL- (R,T) (OR) TOLUENE DIISOCYANATE (R,T)

. Waste code: U225
. Waste name: BROMOFORM (OR) METHANE, TRIBROMO-

. Waste code: U226
. Waste name: ETHANE, 1,1,1-TRICHLORO- (OR) METHYL CHLOROFORM

. Waste code: U227
. Waste name: 1,1,2-TRICHLOROETHANE (OR) ETHANE, 1,1,2-TRICHLORO-

. Waste code: U228
. Waste name: ETHENE, TRICHLORO- (OR) TRICHLOROETHYLENE

. Waste code: U234
. Waste name: 1,3,5-TRINITROBENZENE (R,T) (OR) BENZENE, 1,3,5-TRINITRO-

. Waste code: U235
. Waste name: 1-PROPANOL, 2,3-DIBROMO-, PHOSPHATE (3:1) (OR) TRIS(2,3,-DIBROMOPROPYL) PHOSPHATE

. Waste code: U236
. Waste name: 2,7-NAPHTHALENEDISULFONIC ACID,3,3'-[(3,3'-DIMETHYL[1,1'-BIPHENYL]-4,4'-DIYL)BIS(AZO)BIS[5-AMINO-4-HYDROXY]-, TETRASODIUM SALT (OR) TRYPAN BLUE

. Waste code: U237
. Waste name: 2,4-(1H,3H)-PYRIMIDINEDIONE, 5-[BIS(2-CHLOROETHYL)AMINO]- (OR) URACIL MUSTARD

. Waste code: U238
. Waste name: CARBAMIC ACID, ETHYL ESTER (OR) ETHYL CARBAMATE (URETHANE)

. Waste code: U239
. Waste name: BENZENE, DIMETHYL- (I,T) (OR) XYLENE (I)

. Waste code: U240
. Waste name: 2,4-D, SALTS & ESTERS (OR) ACETIC ACID, (2,4-DICHLOROPHENOXY)-, SALTS & ESTERS (OR) DICHLOROPHENOXYACETIC ACID 2,4-D

. Waste code: U243
. Waste name: 1-PROPENE, 1,1,2,3,3,3-HEXACHLORO- (OR) HEXACHLOROPROPENE

. Waste code: U244

Map ID
Direction
Distance
Elevation

MAP FINDINGS

Site

Database(s)

EDR ID Number
EPA ID Number

TRIUMVIRATE ENVIRONMENTAL SERVICES INC (Continued)

1000299240

- . Waste name: THIOPEROXYDICARBONIC DIAMIDE [(H2N)C(S)]2S2, TETRAMETHYL- (OR) THIRAM
- . Waste code: U246
- . Waste name: CYANOGEN BROMIDE (CN)BR
- . Waste code: U247
- . Waste name: BENZENE, 1,1'-(2,2,2-TRICHLOROETHYLIDENE)BIS[4-METHOXY- (OR) METHOXYCHLOR
- . Waste code: U248
- . Waste name: 2H-1-BENZOPYRAN-2-ONE, 4-HYDROXY-3-(3-OXO-1-PHENYL-BUTYL)-, & SALTS, WHEN PRESENT AT CONCENTRATIONS OF 0.3% OR LESS (OR) WARFARIN, & SALTS, WHEN PRESENT AT CONCENTRATIONS OF 0.3% OR LESS
- . Waste code: U249
- . Waste name: ZINC PHOSPHIDE ZN3P2, WHEN PRESENT AT CONCENTRATIONS OF 10% OR LESS
- . Waste code: U271
- . Waste name: BENOMYL (OR) CARBAMIC ACID, [1-(BUTYLAMINO)CARBONYL]-1H-BENZIMIDAZOL-2-YL-, METHYL ESTER
- . Waste code: U278
- . Waste name: BENDIOCARB (OR) 1,3-BENZODIOXOL-4-OL, 2,2-DIMETHYL-, METHYL CARBAMATE
- . Waste code: U279
- . Waste name: CARBARYL (OR) 1-NAPHTHALENOL, METHYLCARBAMATE
- . Waste code: U280
- . Waste name: BARBAN (OR) CARBAMIC ACID, (3-CHLOROPHENYL)-, 4-CHLORO-2-BUTYNYL ESTER
- . Waste code: U328
- . Waste name: BENZENAMINE, 2-METHYL- (OR) O-TOLUIDINE
- . Waste code: U353
- . Waste name: BENZENAMINE, 4-METHYL- (OR) P-TOLUIDINE
- . Waste code: U359
- . Waste name: ETHANOL, 2-ETHOXY- (OR) ETHYLENE GLYCOL MONOETHYL ETHER
- . Waste code: U364
- . Waste name: BENDIOCARB PHENOL (OR) 1,3-BENZODIOXOL-4-OL, 2,2-DIMETHYL-
- . Waste code: U367
- . Waste name: 7-BENZOFURANOL, 2,3-DIHYDRO-2,2-DIMETHYL- (OR) CARBOFURAN PHENOL
- . Waste code: U372
- . Waste name: CARBAMIC ACID, 1H-BENZIMIDAZOL-2-YL, METHYL ESTER (OR) CARBENDAZIM
- . Waste code: U373
- . Waste name: CARBAMIC ACID, PHENYL-, 1-METHYLETHYL ESTER (OR) PROPHAM
- . Waste code: U387
- . Waste name: CARBAMOTHIOIC ACID, DIPROPYL-, S-(PHENYLMETHYL) ESTER (OR) PROSULFOCARB
- . Waste code: U389
- . Waste name: CARBAMOTHIOIC ACID, BIS(1-METHYLETHYL)-,

Map ID
Direction
Distance
Elevation

MAP FINDINGS

Site

Database(s)

EDR ID Number
EPA ID Number

TRIUMVIRATE ENVIRONMENTAL SERVICES INC (Continued)

1000299240

S-(2,3,3-TRICHLORO-2-PROPENYL) ESTER (OR) TRIALLATE

- . Waste code: U394
- . Waste name: A2213 (OR) ETHANIMIDOTHIOIC ACID, 2-(DIMETHYLAMINO)-N-HYDROXY-2-OXO-, METHYL ESTER

- . Waste code: U395
- . Waste name: DIETHYLENE GLYCOL, DICARBAMATE (OR) ETHANOL, 2,2'-OXYBIS-, DICARBAMATE

- . Waste code: U404
- . Waste name: ETHANAMINE, N,N-DIETHYL- (OR) TRIETHYLAMINE

- . Waste code: U409
- . Waste name: CARBAMIC ACID, [1,2-PHENYLENEBIS (IMINOCARBONOTHIOYL)]BIS-, DIMETHYL ESTER (OR) THIOPHANATE-METHYL

- . Waste code: U410
- . Waste name: ETHANIMIDOTHIOIC ACID, N,N'-[THIOBIS[(METHYLIMINO)CARBONYLOXY]]BIS-, DIMETHYL ESTER (OR) THIODICARB

- . Waste code: U411
- . Waste name: PHENOL, 2-(1-METHYLETHOXY)-, METHYLCARBAMATE (OR) PROPOXUR

Biennial Reports:

Last Biennial Reporting Year: 2017

Annual Waste Handled:

- Waste code: D001
- Waste name: IGNITABLE HAZARDOUS WASTES ARE THOSE WASTES WHICH HAVE A FLASHPOINT OF LESS THAN 140 DEGREES FAHRENHEIT AS DETERMINED BY A PENSKEY-MARTENS CLOSED CUP FLASH POINT TESTER. ANOTHER METHOD OF DETERMINING THE FLASH POINT OF A WASTE IS TO REVIEW THE MATERIAL SAFETY DATA SHEET, WHICH CAN BE OBTAINED FROM THE MANUFACTURER OR DISTRIBUTOR OF THE MATERIAL. LACQUER THINNER IS AN EXAMPLE OF A COMMONLY USED SOLVENT WHICH WOULD BE CONSIDERED AS IGNITABLE HAZARDOUS WASTE.

Amount (Lbs): 1034713.8

- Waste code: D002
- Waste name: A WASTE WHICH HAS A PH OF LESS THAN 2 OR GREATER THAN 12.5 IS CONSIDERED TO BE A CORROSIVE HAZARDOUS WASTE. SODIUM HYDROXIDE, A CAUSTIC SOLUTION WITH A HIGH PH, IS OFTEN USED BY INDUSTRIES TO CLEAN OR DEGREASE PARTS. HYDROCHLORIC ACID, A SOLUTION WITH A LOW PH, IS USED BY MANY INDUSTRIES TO CLEAN METAL PARTS PRIOR TO PAINTING. WHEN THESE CAUSTIC OR ACID SOLUTIONS BECOME CONTAMINATED AND MUST BE DISPOSED, THE WASTE WOULD BE A CORROSIVE HAZARDOUS WASTE.

Amount (Lbs): 206450.1

- Waste code: D003
- Waste name: A MATERIAL IS CONSIDERED TO BE A REACTIVE HAZARDOUS WASTE IF IT IS NORMALLY UNSTABLE, REACTS VIOLENTLY WITH WATER, GENERATES TOXIC GASES WHEN EXPOSED TO WATER OR CORROSIVE MATERIALS, OR IF IT IS CAPABLE OF DETONATION OR EXPLOSION WHEN EXPOSED TO HEAT OR A FLAME. ONE EXAMPLE OF SUCH WASTE WOULD BY WASTE GUNPOWDER.

Amount (Lbs): 6619

- Waste code: D004
- Waste name: ARSENIC

Map ID
Direction
Distance
Elevation

MAP FINDINGS

Site

Database(s)

EDR ID Number
EPA ID Number

TRIUMVIRATE ENVIRONMENTAL SERVICES INC (Continued)

1000299240

Amount (Lbs): 354208.8

Waste code: D005
Waste name: BARIUM
Amount (Lbs): 955148.4

Waste code: D006
Waste name: CADMIUM
Amount (Lbs): 853383

Waste code: D007
Waste name: CHROMIUM
Amount (Lbs): 1327967.2

Waste code: D008
Waste name: LEAD
Amount (Lbs): 1121397.8

Waste code: D009
Waste name: MERCURY
Amount (Lbs): 20102.2

Waste code: D010
Waste name: SELENIUM
Amount (Lbs): 503387

Waste code: D011
Waste name: SILVER
Amount (Lbs): 709397.2

Waste code: D018
Waste name: BENZENE
Amount (Lbs): 493915.1

Waste code: D019
Waste name: CARBON TETRACHLORIDE
Amount (Lbs): 138749

Waste code: D021
Waste name: CHLOROBENZENE
Amount (Lbs): 223671.2

Waste code: D022
Waste name: CHLOROFORM
Amount (Lbs): 536771.8

Waste code: D023
Waste name: O-CRESOL
Amount (Lbs): 138749

Waste code: D024
Waste name: M-CRESOL
Amount (Lbs): 177999

Waste code: D025
Waste name: P-CRESOL
Amount (Lbs): 138749

Map ID
Direction
Distance
Elevation

MAP FINDINGS

Site

Database(s)

EDR ID Number
EPA ID Number

TRIUMVIRATE ENVIRONMENTAL SERVICES INC (Continued)

1000299240

Waste code: D026
Waste name: CRESOL
Amount (Lbs): 405965

Waste code: D027
Waste name: 1,4-DICHLOROBENZENE
Amount (Lbs): 401246

Waste code: D028
Waste name: 1,2-DICHLOROETHANE
Amount (Lbs): 139488

Waste code: D029
Waste name: 1,1-DICHLOROETHYLENE
Amount (Lbs): 138749

Waste code: D032
Waste name: HEXACHLOROBENZENE
Amount (Lbs): 138749

Waste code: D033
Waste name: HEXACHLOROBUTADIENE
Amount (Lbs): 138749

Waste code: D034
Waste name: HEXACHLOROETHANE
Amount (Lbs): 138749

Waste code: D035
Waste name: METHYL ETHYL KETONE
Amount (Lbs): 705385.9

Waste code: D036
Waste name: NITROBENZENE
Amount (Lbs): 185336

Waste code: D037
Waste name: PENTRACHLOROPHENOL
Amount (Lbs): 341

Waste code: D038
Waste name: PYRIDINE
Amount (Lbs): 510630.2

Waste code: D039
Waste name: TETRACHLOROETHYLENE
Amount (Lbs): 447305.4

Waste code: D040
Waste name: TRICHLOROETHYLENE
Amount (Lbs): 194114.3

Waste code: D041
Waste name: 2,4,5-TRICHLOROPHENOL
Amount (Lbs): 138749

Waste code: D042

Map ID
Direction
Distance
Elevation

MAP FINDINGS

Site

Database(s)

EDR ID Number
EPA ID Number

TRIUMVIRATE ENVIRONMENTAL SERVICES INC (Continued)

1000299240

Waste name: 2,4,6-TRICHLOROPHENOL
Amount (Lbs): 138749

Waste code: D043
Waste name: VINYL CHLORIDE
Amount (Lbs): 138749

Waste code: F001
Waste name: THE FOLLOWING SPENT HALOGENATED SOLVENTS USED IN DEGREASING: TETRACHLOROETHYLENE, TRICHLOROETHYLENE, METHYLENE CHLORIDE, 1,1,1-TRICHLOROETHANE, CARBON TETRACHLORIDE, AND CHLORINATED FLUOROCARBONS; ALL SPENT SOLVENT MIXTURES/BLENDS USED IN DEGREASING CONTAINING, BEFORE USE, A TOTAL OF TEN PERCENT OR MORE (BY VOLUME) OF ONE OR MORE OF THE ABOVE HALOGENATED SOLVENTS OR THOSE SOLVENTS LISTED IN F002, F004, AND F005, AND STILL BOTTOMS FROM THE RECOVERY OF THESE SPENT SOLVENTS AND SPENT SOLVENT MIXTURES.
Amount (Lbs): 227527.6

Waste code: F002
Waste name: THE FOLLOWING SPENT HALOGENATED SOLVENTS: TETRACHLOROETHYLENE, METHYLENE CHLORIDE, TRICHLOROETHYLENE, 1,1,1-TRICHLOROETHANE, CHLOROBENZENE, 1,1,2-TRICHLORO-1,2,2-TRIFLUOROETHANE, ORTHO-DICHLOROBENZENE, TRICHLOROFLUOROMETHANE, AND 1,1,2-TRICHLOROETHANE; ALL SPENT SOLVENT MIXTURES/BLENDS CONTAINING, BEFORE USE, A TOTAL OF TEN PERCENT OR MORE (BY VOLUME) OF ONE OR MORE OF THE ABOVE HALOGENATED SOLVENTS OR THOSE LISTED IN F001, F004, OR F005, AND STILL BOTTOMS FROM THE RECOVERY OF THESE SPENT SOLVENTS AND SPENT SOLVENT MIXTURES.
Amount (Lbs): 609136.3

Waste code: F003
Waste name: THE FOLLOWING SPENT NON-HALOGENATED SOLVENTS: XYLENE, ACETONE, ETHYL ACETATE, ETHYL BENZENE, ETHYL ETHER, METHYL ISOBUTYL KETONE, N-BUTYL ALCOHOL, CYCLOHEXANONE, AND METHANOL; ALL SPENT SOLVENT MIXTURES/BLENDS CONTAINING, BEFORE USE, ONLY THE ABOVE SPENT NON-HALOGENATED SOLVENTS; AND ALL SPENT SOLVENT MIXTURES/BLENDS CONTAINING, BEFORE USE, ONE OR MORE OF THE ABOVE NON-HALOGENATED SOLVENTS, AND, A TOTAL OF TEN PERCENT OR MORE (BY VOLUME) OF ONE OR MORE OF THOSE SOLVENTS LISTED IN F001, F002, F004, AND F005, AND STILL BOTTOMS FROM THE RECOVERY OF THESE SPENT SOLVENTS AND SPENT SOLVENT MIXTURES.
Amount (Lbs): 919845.6

Waste code: F004
Waste name: THE FOLLOWING SPENT NON-HALOGENATED SOLVENTS: CRESOLS AND CRESYLIC ACID, AND NITROBENZENE; ALL SPENT SOLVENT MIXTURES/BLENDS CONTAINING, BEFORE USE, A TOTAL OF TEN PERCENT OR MORE (BY VOLUME) OF ONE OR MORE OF THE ABOVE NON-HALOGENATED SOLVENTS OR THOSE SOLVENTS LISTED IN F001, F002, AND F005; AND STILL BOTTOMS FROM THE RECOVERY OF THESE SPENT SOLVENTS AND SPENT SOLVENT MIXTURES.
Amount (Lbs): 398265

Waste code: F005
Waste name: THE FOLLOWING SPENT NON-HALOGENATED SOLVENTS: TOLUENE, METHYL ETHYL KETONE, CARBON DISULFIDE, ISOBUTANOL, PYRIDINE, BENZENE, 2-ETHOXYETHANOL, AND 2-NITROPROPANE; ALL SPENT SOLVENT MIXTURES/BLENDS CONTAINING, BEFORE USE, A TOTAL OF TEN PERCENT OR MORE (BY VOLUME) OF

Map ID
Direction
Distance
Elevation

MAP FINDINGS

Site

Database(s)

EDR ID Number
EPA ID Number

TRIUMVIRATE ENVIRONMENTAL SERVICES INC (Continued)

1000299240

ONE OR MORE OF THE ABOVE NON-HALOGENATED SOLVENTS OR THOSE SOLVENTS LISTED IN F001, F002, OR F004; AND STILL BOTTOMS FROM THE RECOVERY OF THESE SPENT SOLVENTS AND SPENT SOLVENT MIXTURES.

Amount (Lbs): 708152.1

Waste code: F006
Waste name: WASTEWATER TREATMENT SLUDGES FROM ELECTROPLATING OPERATIONS EXCEPT FROM THE FOLLOWING PROCESSES: (1) SULFURIC ACID ANODIZING OF ALUMINUM; (2) TIN PLATING ON CARBON STEEL; (3) ZINC PLATING (SEGREGATED BASIS) ON CARBON STEEL; (4) ALUMINUM OR ZINC-ALUMINUM PLATING ON CARBON STEEL; (5) CLEANING/STRIPPING ASSOCIATED WITH TIN, ZINC AND ALUMINUM PLATING ON CARBON STEEL; AND (6) CHEMICAL ETCHING AND MILLING OF ALUMINUM.

Amount (Lbs): 1167.6

Waste code: F007
Waste name: SPENT CYANIDE PLATING BATH SOLUTIONS FROM ELECTROPLATING OPERATIONS
Amount (Lbs): 4310

Waste code: F027
Waste name: DISCARDED UNUSED FORMULATIONS CONTAINING TRI-, TETRA-, OR PENTACHLOROPHENOL OR DISCARDED UNUSED FORMULATIONS CONTAINING COMPOUNDS DERIVED FROM THESE CHLOROPHENOLS. (THIS LISTING DOES NOT INCLUDE FORMULATIONS CONTAINING HEXACHLOROPHENE SYTHESIZED FROM PREPURIFIED 2,4,5-TRICHLOROPHENOL AS THE SOLE COMPONENT).

Amount (Lbs): 341

Waste code: P001
Waste name: 2H-1-BENZOPYRAN-2-ONE, 4-HYDROXY-3-(3-OXO-1-PHENYLBUTYL)-, & SALTS, WHEN PRESENT AT CONCENTRATIONS GREATER THAN 0.3%

Amount (Lbs): 111962

Waste code: P003
Waste name: ACROLEIN
Amount (Lbs): 341

Waste code: P022
Waste name: CARBON DISULFIDE
Amount (Lbs): 341

Waste code: P029
Waste name: COPPER CYANIDE
Amount (Lbs): 310

Waste code: P030
Waste name: CYANIDES (SOLUBLE CYANIDE SALTS), NOT OTHERWISE SPECIFIED
Amount (Lbs): 310

Waste code: P042
Waste name: 1,2-BENZENEDIOL, 4-[1-HYDROXY-2-(METHYLAMINO)ETHYL]-, (R)-
Amount (Lbs): 39250

Waste code: P048
Waste name: 2,4-DINITROPHENOL
Amount (Lbs): 341

Waste code: P063

Map ID
Direction
Distance
Elevation

MAP FINDINGS

Site

Database(s)

EDR ID Number
EPA ID Number

TRIUMVIRATE ENVIRONMENTAL SERVICES INC (Continued)

1000299240

Waste name: HYDROCYANIC ACID
Amount (Lbs): 101

Waste code: P075
Waste name: NICOTINE, & SALTS
Amount (Lbs): 111962

Waste code: P076
Waste name: NITRIC OXIDE
Amount (Lbs): 465

Waste code: P081
Waste name: NITROGLYCERINE (R)
Amount (Lbs): 39250

Waste code: P098
Waste name: POTASSIUM CYANIDE
Amount (Lbs): 4310

Waste code: P101
Waste name: ETHYL CYANIDE
Amount (Lbs): 341

Waste code: P104
Waste name: SILVER CYANIDE
Amount (Lbs): 310

Waste code: P105
Waste name: SODIUM AZIDE
Amount (Lbs): 341

Waste code: P106
Waste name: SODIUM CYANIDE
Amount (Lbs): 4310

Waste code: P108
Waste name: STRYCHNIDIN-10-ONE, & SALTS
Amount (Lbs): 39440

Waste code: P188
Waste name: BENZOIC ACID, 2-HYDROXY-, COMPD. WITH
(3AS-CIS)-1,2,3,3A,8,8A-HEXAHYDRO-1,3A,8-TRIMETHYLPYRROLO[2,3-
Amount (Lbs): 111962

Waste code: P204
Waste name: PHYSOSTIGMINE (OR) PYRROLO[2,3-B]INDOL-5-OL,
1,2,3,3A,8,8A-HEXAHYDRO-1,3A,8-TRIMETHYL-METHYLCARBAMAT
Amount (Lbs): 111962

Waste code: U001
Waste name: ACETALDEHYDE (I)
Amount (Lbs): 46587

Waste code: U002
Waste name: ACETONE (I)
Amount (Lbs): 484267.2

Map ID
Direction
Distance
Elevation

MAP FINDINGS

Site

Database(s)

EDR ID Number
EPA ID Number

TRIUMVIRATE ENVIRONMENTAL SERVICES INC (Continued)

1000299240

Waste code: U003
Waste name: ACETONITRILE (I,T)
Amount (Lbs): 445193

Waste code: U004
Waste name: ACETOPHENONE
Amount (Lbs): 45848

Waste code: U006
Waste name: ACETYL CHLORIDE (C,R,T)
Amount (Lbs): 739

Waste code: U007
Waste name: ACRYLAMIDE
Amount (Lbs): 218

Waste code: U008
Waste name: ACRYLIC ACID (I)
Amount (Lbs): 739

Waste code: U010
Waste name: AZIRINO[2',3':3,4]PYRROLO[1,2-A]INDOLE-4,7-DIONE,
6-AMINO-8-[[[(AMINOCARBONYL)OXY]METHYL]-
1,1A,2,8,8A,8B-HEXAHYDRO-8A-METHOXY-5-METHYL-, [1AS-(1AALPHA,
8BETA,8AALPHA,8BALPHA)]-
Amount (Lbs): 111962

Waste code: U012
Waste name: ANILINE (I,T)
Amount (Lbs): 185336

Waste code: U019
Waste name: BENZENE (I,T)
Amount (Lbs): 184938

Waste code: U031
Waste name: 1-BUTANOL (I)
Amount (Lbs): 224410.2

Waste code: U035
Waste name: BENZENEBUTANOIC ACID, 4-[BIS(2-CHLOROETHYL)AMINO]-
Amount (Lbs): 111962

Waste code: U037
Waste name: BENZENE, CHLORO-
Amount (Lbs): 296559

Waste code: U041
Waste name: EPICHLOROHYDRIN
Amount (Lbs): 138749

Waste code: U043
Waste name: ETHENE, CHLORO-
Amount (Lbs): 138749

Waste code: U044
Waste name: CHLOROFORM

Map ID
Direction
Distance
Elevation

MAP FINDINGS

Site

Database(s)

EDR ID Number
EPA ID Number

TRIUMVIRATE ENVIRONMENTAL SERVICES INC (Continued)

1000299240

Amount (Lbs): 46928

Waste code: U046
Waste name: CHLOROMETHYL METHYL ETHER
Amount (Lbs): 138909

Waste code: U051
Waste name: CREOSOTE
Amount (Lbs): 138749

Waste code: U052
Waste name: CRESOL (CRESYLIC ACID)
Amount (Lbs): 138749

Waste code: U055
Waste name: BENZENE, (1-METHYLETHYL)- (I)
Amount (Lbs): 184597

Waste code: U056
Waste name: BENZENE, HEXAHYDRO- (I)
Amount (Lbs): 483926.2

Waste code: U057
Waste name: CYCLOHEXANONE (I)
Amount (Lbs): 185496

Waste code: U058
Waste name: CYCLOPHOSPHAMIDE
Amount (Lbs): 111962

Waste code: U059
Waste name: DAUNOMYCIN
Amount (Lbs): 111962

Waste code: U068
Waste name: METHANE, DIBROMO-
Amount (Lbs): 46189

Waste code: U070
Waste name: BENZENE, 1,2-DICHLORO-
Amount (Lbs): 138749

Waste code: U071
Waste name: BENZENE, 1,3-DICHLORO-
Amount (Lbs): 139488

Waste code: U075
Waste name: DICHLORODIFLUOROMETHANE
Amount (Lbs): 138749

Waste code: U076
Waste name: ETHANE, 1,1-DICHLORO-
Amount (Lbs): 46587

Waste code: U077
Waste name: ETHANE, 1,2-DICHLORO-
Amount (Lbs): 184597

Map ID
Direction
Distance
Elevation

MAP FINDINGS

Site

Database(s)

EDR ID Number
EPA ID Number

TRIUMVIRATE ENVIRONMENTAL SERVICES INC (Continued)

1000299240

Waste code: U078
Waste name: 1,1-DICHLOROETHYLENE
Amount (Lbs): 138749

Waste code: U080
Waste name: METHANE, DICHLORO-
Amount (Lbs): 185336

Waste code: U088
Waste name: 1,2-BENZENEDICARBOXYLIC ACID, DIETHYL ESTER
Amount (Lbs): 111962

Waste code: U101
Waste name: 2,4-DIMETHYLPHENOL
Amount (Lbs): 138749

Waste code: U108
Waste name: 1,4-DIETHYLENEOXIDE
Amount (Lbs): 46008

Waste code: U109
Waste name: 1,2-DIPHENYLHYDRAZINE
Amount (Lbs): 739

Waste code: U112
Waste name: ACETIC ACID ETHYL ESTER (I)
Amount (Lbs): 483528.2

Waste code: U113
Waste name: ETHYL ACRYLATE (I)
Amount (Lbs): 45848

Waste code: U115
Waste name: ETHYLENE OXIDE (I,T)
Amount (Lbs): 46313

Waste code: U117
Waste name: ETHANE, 1,1'-OXYBIS-(I)
Amount (Lbs): 139648

Waste code: U118
Waste name: ETHYL METHACRYLATE
Amount (Lbs): 184597

Waste code: U122
Waste name: FORMALDEHYDE
Amount (Lbs): 160603

Waste code: U124
Waste name: FURAN (I)
Amount (Lbs): 185496

Waste code: U125
Waste name: 2-FURANCARBOXALDEHYDE (I)
Amount (Lbs): 139648

Waste code: U132

Map ID
Direction
Distance
Elevation

MAP FINDINGS

Site

Database(s)

EDR ID Number
EPA ID Number

TRIUMVIRATE ENVIRONMENTAL SERVICES INC (Continued)

1000299240

Waste name: HEXACHLOROPHENE
Amount (Lbs): 111962

Waste code: U133
Waste name: HYDRAZINE (R,T)
Amount (Lbs): 739

Waste code: U134
Waste name: HYDROFLUORIC ACID (C,T)
Amount (Lbs): 14663

Waste code: U135
Waste name: HYDROGEN SULFIDE
Amount (Lbs): 10

Waste code: U140
Waste name: ISOBUTYL ALCOHOL (I,T)
Amount (Lbs): 184597

Waste code: U144
Waste name: ACETIC ACID, LEAD(2+) SALT
Amount (Lbs): 1413

Waste code: U147
Waste name: 2,5-FURANDIONE
Amount (Lbs): 1128

Waste code: U150
Waste name: MELPHALAN
Amount (Lbs): 111962

Waste code: U151
Waste name: MERCURY
Amount (Lbs): 138749

Waste code: U154
Waste name: METHANOL (I)
Amount (Lbs): 483926.2

Waste code: U159
Waste name: 2-BUTANONE (I,T)
Amount (Lbs): 177983.2

Waste code: U161
Waste name: METHYL ISOBUTYL KETONE (I)
Amount (Lbs): 184597

Waste code: U162
Waste name: METHYL METHACRYLATE (I,T)
Amount (Lbs): 45848

Waste code: U165
Waste name: NAPHTHALENE
Amount (Lbs): 139488

Waste code: U169
Waste name: BENZENE, NITRO-

Map ID
Direction
Distance
Elevation

MAP FINDINGS

Site

Database(s)

EDR ID Number
EPA ID Number

TRIUMVIRATE ENVIRONMENTAL SERVICES INC (Continued)

1000299240

Amount (Lbs): 185336

Waste code: U171
Waste name: 2-NITROPROPANE (I,T)
Amount (Lbs): 138749

Waste code: U186
Waste name: 1-METHYLBUTADIENE (I)
Amount (Lbs): 45848

Waste code: U188
Waste name: PHENOL
Amount (Lbs): 46066

Waste code: U196
Waste name: PYRIDINE
Amount (Lbs): 46928

Waste code: U206
Waste name: GLUCOPYRANOSE, 2-DEOXY-2-(3-METHYL-3-NITROSOUREIDO)-, D-
Amount (Lbs): 72522

Waste code: U208
Waste name: ETHANE, 1,1,1,2-TETRACHLORO-
Amount (Lbs): 184597

Waste code: U209
Waste name: ETHANE, 1,1,2,2-TETRACHLORO-
Amount (Lbs): 138749

Waste code: U210
Waste name: ETHENE, TETRACHLORO-
Amount (Lbs): 142625

Waste code: U211
Waste name: CARBON TETRACHLORIDE
Amount (Lbs): 184597

Waste code: U213
Waste name: FURAN, TETRAHYDRO-(I)
Amount (Lbs): 138909

Waste code: U217
Waste name: NITRIC ACID, THALLIUM(1+) SALT
Amount (Lbs): 1413

Waste code: U220
Waste name: BENZENE, METHYL-
Amount (Lbs): 224012.2

Waste code: U226
Waste name: ETHANE, 1,1,1-TRICHLORO-
Amount (Lbs): 184597

Waste code: U227
Waste name: ETHANE, 1,1,2-TRICHLORO-
Amount (Lbs): 177823.2

Map ID
Direction
Distance
Elevation

MAP FINDINGS

Site

Database(s)

EDR ID Number
EPA ID Number

TRIUMVIRATE ENVIRONMENTAL SERVICES INC (Continued)

1000299240

Waste code: U228
Waste name: ETHENE, TRICHLORO-
Amount (Lbs): 184597

Waste code: U239
Waste name: BENZENE, DIMETHYL- (I,T)
Amount (Lbs): 46587

Waste code: U353
Waste name: BENZENAMINE, 4-METHYL-
Amount (Lbs): 45848

Waste code: U359
Waste name: ETHANOL, 2-ETHOXY-
Amount (Lbs): 138909

Corrective Action Summary:

Event date: 01/13/1987
Event: RFA INITIATION

Event date: 04/30/1992
Event: RFA COMPLETED

Event date: 03/26/1993
Event: CA PRIORITIZATION-LOW CA PRIORITY

Event date: 08/10/1995
Event: INVESTIGATION IMPOSITION

Event date: 08/10/1995
Event: DETERMINATION OF NEED FOR AN INVESTIGATION-INVESTIGATION IS NECESSARY

Event date: 11/15/1995
Event: CONFIRMATORY SAMPLING WORKPLAN RECEIVED

Event date: 12/12/1995
Event: CONFIRM. SAMPLING WORKPLAN - NOTI ISSUED

Event date: 01/16/1996
Event: CONFIRMATORY SAMPLING WORKPLAN RECEIVED

Event date: 02/05/1996
Event: CONFIRMATORY SAMPLING WORKPLAN APPROVED

Event date: 07/08/1996
Event: INVESTIGATION IMPOSITION

Event date: 01/29/1997
Event: INVESTIGATION WORKPLAN APPROVED

Event date: 08/20/1997
Event: INVESTIGATION COMPLETE

Event date: 05/26/1998
Event: HUMAN EXPOSURES CONTROLLED DETERMINATION-NO CONTROL MEASURES NEEDED

Map ID
Direction
Distance
Elevation

MAP FINDINGS

Site

Database(s)

EDR ID Number
EPA ID Number

TRIUMVIRATE ENVIRONMENTAL SERVICES INC (Continued)

1000299240

Event date: 05/26/1998
Event: RELEASE TO GW CONTROLLED DETERMINATION-NO RELEASE TO GROUNDWATER

Event date: 05/26/1998
Event: HUMAN EXPOSURES CONTROLLED DETERMINATION-YES, APPLICABLE AS OF THIS DATE

Event date: 05/26/1998
Event: RELEASE TO GW CONTROLLED DETERMINATION-YES, APPLICABLE AS OF THIS DATE

Event date: 11/14/2003
Event: CA PROCESS IS TERMINATED

Event date: 11/14/2003
Event: REMEDY DECISION

Event date: 11/14/2003
Event: REMEDY CONSTRUCTION-NO REMEDY CONSTRUCTED

Facility Has Received Notices of Violations:

Regulation violated: 403.727(1)(c)
Area of violation: Permit Condition or Requirement
Date violation determined: 03/07/2018
Date achieved compliance: 03/23/2018
Violation lead agency: State
Enforcement action: Not reported
Enforcement action date: Not reported
Enf. disposition status: Not reported
Enf. disp. status date: Not reported
Enforcement lead agency: Not reported
Proposed penalty amount: Not reported
Final penalty amount: Not reported
Paid penalty amount: Not reported

Regulation violated: Not reported
Area of violation: Generators - Manifest
Date violation determined: 01/05/2017
Date achieved compliance: 08/01/2017
Violation lead agency: EPA
Enforcement action: FINAL 3008(A) COMPLIANCE ORDER
Enforcement action date: 08/01/2017
Enf. disposition status: Action Satisfied (Case Closed)
Enf. disp. status date: 08/01/2017
Enforcement lead agency: EPA
Proposed penalty amount: Not reported
Final penalty amount: 5100
Paid penalty amount: Not reported

Regulation violated: Not reported
Area of violation: Generators - Exports
Date violation determined: 01/05/2017
Date achieved compliance: 08/01/2017
Violation lead agency: EPA
Enforcement action: FINAL 3008(A) COMPLIANCE ORDER
Enforcement action date: 08/01/2017
Enf. disposition status: Action Satisfied (Case Closed)
Enf. disp. status date: 08/01/2017

Map ID
Direction
Distance
Elevation

MAP FINDINGS

Site

Database(s)

EDR ID Number
EPA ID Number

TRIUMVIRATE ENVIRONMENTAL SERVICES INC (Continued)

1000299240

Enforcement lead agency: EPA
Proposed penalty amount: Not reported
Final penalty amount: 5100
Paid penalty amount: Not reported

Regulation violated: Not reported
Area of violation: Generators - Manifest
Date violation determined: 09/28/2016
Date achieved compliance: 08/01/2017
Violation lead agency: EPA
Enforcement action: FINAL 3008(A) COMPLIANCE ORDER
Enforcement action date: 08/01/2017
Enf. disposition status: Action Satisfied (Case Closed)
Enf. disp. status date: 08/01/2017
Enforcement lead agency: EPA
Proposed penalty amount: Not reported
Final penalty amount: 5100
Paid penalty amount: Not reported

Regulation violated: Not reported
Area of violation: Generators - Exports
Date violation determined: 09/28/2016
Date achieved compliance: 08/01/2017
Violation lead agency: EPA
Enforcement action: FINAL 3008(A) COMPLIANCE ORDER
Enforcement action date: 08/01/2017
Enf. disposition status: Action Satisfied (Case Closed)
Enf. disp. status date: 08/01/2017
Enforcement lead agency: EPA
Proposed penalty amount: Not reported
Final penalty amount: 5100
Paid penalty amount: Not reported

Regulation violated: 403.727(1)(c)
Area of violation: Permit Condition or Requirement
Date violation determined: 04/13/2016
Date achieved compliance: 05/06/2016
Violation lead agency: State
Enforcement action: Not reported
Enforcement action date: Not reported
Enf. disposition status: Not reported
Enf. disp. status date: Not reported
Enforcement lead agency: Not reported
Proposed penalty amount: Not reported
Final penalty amount: Not reported
Paid penalty amount: Not reported

Regulation violated: Not reported
Area of violation: TSD - Manifest/Records/Reporting
Date violation determined: 07/14/2014
Date achieved compliance: 09/20/2016
Violation lead agency: EPA
Enforcement action: FINAL 3008(A) COMPLIANCE ORDER
Enforcement action date: 08/01/2017
Enf. disposition status: Action Satisfied (Case Closed)
Enf. disp. status date: 08/01/2017
Enforcement lead agency: EPA

Map ID
Direction
Distance
Elevation

MAP FINDINGS

Site

Database(s)

EDR ID Number
EPA ID Number

TRIUMVIRATE ENVIRONMENTAL SERVICES INC (Continued)

1000299240

Proposed penalty amount: Not reported
Final penalty amount: 5100
Paid penalty amount: Not reported

Regulation violated: Not reported
Area of violation: TSD - Container Use and Management
Date violation determined: 07/14/2014
Date achieved compliance: 09/20/2016
Violation lead agency: EPA
Enforcement action: FINAL 3008(A) COMPLIANCE ORDER
Enforcement action date: 09/20/2016
Enf. disposition status: Not reported
Enf. disp. status date: Not reported
Enforcement lead agency: EPA
Proposed penalty amount: Not reported
Final penalty amount: Not reported
Paid penalty amount: Not reported

Regulation violated: 264.171
Area of violation: TSD - Container Use and Management
Date violation determined: 07/14/2014
Date achieved compliance: 12/09/2014
Violation lead agency: State
Enforcement action: Not reported
Enforcement action date: Not reported
Enf. disposition status: Not reported
Enf. disp. status date: Not reported
Enforcement lead agency: Not reported
Proposed penalty amount: Not reported
Final penalty amount: Not reported
Paid penalty amount: Not reported

Regulation violated: 262.12(c), 262.20(a)(1)
Area of violation: Generators - General
Date violation determined: 07/14/2014
Date achieved compliance: 12/09/2014
Violation lead agency: State
Enforcement action: Not reported
Enforcement action date: Not reported
Enf. disposition status: Not reported
Enf. disp. status date: Not reported
Enforcement lead agency: Not reported
Proposed penalty amount: Not reported
Final penalty amount: Not reported
Paid penalty amount: Not reported

Regulation violated: 264.52(d)
Area of violation: TSD - Contingency Plan and Emergency Procedures
Date violation determined: 07/14/2014
Date achieved compliance: 12/09/2014
Violation lead agency: State
Enforcement action: Not reported
Enforcement action date: Not reported
Enf. disposition status: Not reported
Enf. disp. status date: Not reported
Enforcement lead agency: Not reported
Proposed penalty amount: Not reported

Map ID
Direction
Distance
Elevation

MAP FINDINGS

Site

Database(s)

EDR ID Number
EPA ID Number

TRIUMVIRATE ENVIRONMENTAL SERVICES INC (Continued)

1000299240

Final penalty amount: Not reported
Paid penalty amount: Not reported

Regulation violated: Not reported
Area of violation: Generators - General
Date violation determined: 07/14/2014
Date achieved compliance: 09/20/2016
Violation lead agency: EPA
Enforcement action: FINAL 3008(A) COMPLIANCE ORDER
Enforcement action date: 08/01/2017
Enf. disposition status: Action Satisfied (Case Closed)
Enf. disp. status date: 08/01/2017
Enforcement lead agency: EPA
Proposed penalty amount: Not reported
Final penalty amount: 5100
Paid penalty amount: Not reported

Regulation violated: Not reported
Area of violation: TSD - Container Use and Management
Date violation determined: 07/14/2014
Date achieved compliance: 09/20/2016
Violation lead agency: EPA
Enforcement action: FINAL 3008(A) COMPLIANCE ORDER
Enforcement action date: 08/01/2017
Enf. disposition status: Action Satisfied (Case Closed)
Enf. disp. status date: 08/01/2017
Enforcement lead agency: EPA
Proposed penalty amount: Not reported
Final penalty amount: 5100
Paid penalty amount: Not reported

Regulation violated: Not reported
Area of violation: Permit Condition or Requirement
Date violation determined: 07/14/2014
Date achieved compliance: 09/20/2016
Violation lead agency: EPA
Enforcement action: FINAL 3008(A) COMPLIANCE ORDER
Enforcement action date: 09/20/2016
Enf. disposition status: Not reported
Enf. disp. status date: Not reported
Enforcement lead agency: EPA
Proposed penalty amount: Not reported
Final penalty amount: Not reported
Paid penalty amount: Not reported

Regulation violated: Not reported
Area of violation: Generators - Manifest
Date violation determined: 07/14/2014
Date achieved compliance: 09/20/2016
Violation lead agency: EPA
Enforcement action: FINAL 3008(A) COMPLIANCE ORDER
Enforcement action date: 09/20/2016
Enf. disposition status: Not reported
Enf. disp. status date: Not reported
Enforcement lead agency: EPA
Proposed penalty amount: Not reported
Final penalty amount: Not reported

Map ID
Direction
Distance
Elevation

MAP FINDINGS

Site

Database(s)

EDR ID Number
EPA ID Number

TRIUMVIRATE ENVIRONMENTAL SERVICES INC (Continued)

1000299240

Paid penalty amount: Not reported

Regulation violated: Not reported
Area of violation: TSD - Preparedness and Prevention
Date violation determined: 07/14/2014
Date achieved compliance: 09/20/2016
Violation lead agency: EPA
Enforcement action: FINAL 3008(A) COMPLIANCE ORDER
Enforcement action date: 09/20/2016
Enf. disposition status: Not reported
Enf. disp. status date: Not reported
Enforcement lead agency: EPA
Proposed penalty amount: Not reported
Final penalty amount: Not reported
Paid penalty amount: Not reported

Regulation violated: Not reported
Area of violation: Permit Condition or Requirement
Date violation determined: 07/14/2014
Date achieved compliance: 09/20/2016
Violation lead agency: EPA
Enforcement action: FINAL 3008(A) COMPLIANCE ORDER
Enforcement action date: 08/01/2017
Enf. disposition status: Action Satisfied (Case Closed)
Enf. disp. status date: 08/01/2017
Enforcement lead agency: EPA
Proposed penalty amount: Not reported
Final penalty amount: 5100
Paid penalty amount: Not reported

Regulation violated: 264.173(a)
Area of violation: TSD - Container Use and Management
Date violation determined: 07/14/2014
Date achieved compliance: 12/09/2014
Violation lead agency: State
Enforcement action: Not reported
Enforcement action date: Not reported
Enf. disposition status: Not reported
Enf. disp. status date: Not reported
Enforcement lead agency: Not reported
Proposed penalty amount: Not reported
Final penalty amount: Not reported
Paid penalty amount: Not reported

Regulation violated: Not reported
Area of violation: Generators - Manifest
Date violation determined: 07/14/2014
Date achieved compliance: 09/20/2016
Violation lead agency: EPA
Enforcement action: FINAL 3008(A) COMPLIANCE ORDER
Enforcement action date: 08/01/2017
Enf. disposition status: Action Satisfied (Case Closed)
Enf. disp. status date: 08/01/2017
Enforcement lead agency: EPA
Proposed penalty amount: Not reported
Final penalty amount: 5100
Paid penalty amount: Not reported

Map ID
Direction
Distance
Elevation

MAP FINDINGS

Site

Database(s)

EDR ID Number
EPA ID Number

TRIUMVIRATE ENVIRONMENTAL SERVICES INC (Continued)

1000299240

Regulation violated: 62-730.186(11)(a)
Area of violation: State Statute or Regulation
Date violation determined: 07/14/2014
Date achieved compliance: 12/09/2014
Violation lead agency: State
Enforcement action: Not reported
Enforcement action date: Not reported
Enf. disposition status: Not reported
Enf. disp. status date: Not reported
Enforcement lead agency: Not reported
Proposed penalty amount: Not reported
Final penalty amount: Not reported
Paid penalty amount: Not reported

Regulation violated: Not reported
Area of violation: TSD - Contingency Plan and Emergency Procedures
Date violation determined: 07/14/2014
Date achieved compliance: 09/20/2016
Violation lead agency: EPA
Enforcement action: FINAL 3008(A) COMPLIANCE ORDER
Enforcement action date: 09/20/2016
Enf. disposition status: Not reported
Enf. disp. status date: Not reported
Enforcement lead agency: EPA
Proposed penalty amount: Not reported
Final penalty amount: Not reported
Paid penalty amount: Not reported

Regulation violated: Not reported
Area of violation: TSD - Contingency Plan and Emergency Procedures
Date violation determined: 07/14/2014
Date achieved compliance: 09/20/2016
Violation lead agency: EPA
Enforcement action: FINAL 3008(A) COMPLIANCE ORDER
Enforcement action date: 08/01/2017
Enf. disposition status: Action Satisfied (Case Closed)
Enf. disp. status date: 08/01/2017
Enforcement lead agency: EPA
Proposed penalty amount: Not reported
Final penalty amount: 5100
Paid penalty amount: Not reported

Regulation violated: Not reported
Area of violation: TSD - Preparedness and Prevention
Date violation determined: 07/14/2014
Date achieved compliance: 09/20/2016
Violation lead agency: EPA
Enforcement action: FINAL 3008(A) COMPLIANCE ORDER
Enforcement action date: 08/01/2017
Enf. disposition status: Action Satisfied (Case Closed)
Enf. disp. status date: 08/01/2017
Enforcement lead agency: EPA
Proposed penalty amount: Not reported
Final penalty amount: 5100
Paid penalty amount: Not reported

Regulation violated: 265.171

Map ID
Direction
Distance
Elevation

MAP FINDINGS

Site

Database(s)

EDR ID Number
EPA ID Number

TRIUMVIRATE ENVIRONMENTAL SERVICES INC (Continued)

1000299240

Area of violation: TSD IS-Container Use and Management
Date violation determined: 07/14/2014
Date achieved compliance: 12/09/2014
Violation lead agency: State
Enforcement action: Not reported
Enforcement action date: Not reported
Enf. disposition status: Not reported
Enf. disp. status date: Not reported
Enforcement lead agency: Not reported
Proposed penalty amount: Not reported
Final penalty amount: Not reported
Paid penalty amount: Not reported

Regulation violated: Not reported
Area of violation: TSD - Manifest/Records/Reporting
Date violation determined: 07/14/2014
Date achieved compliance: 09/20/2016
Violation lead agency: EPA
Enforcement action: FINAL 3008(A) COMPLIANCE ORDER
Enforcement action date: 09/20/2016
Enf. disposition status: Not reported
Enf. disp. status date: Not reported
Enforcement lead agency: EPA
Proposed penalty amount: Not reported
Final penalty amount: Not reported
Paid penalty amount: Not reported

Regulation violated: Not reported
Area of violation: Generators - General
Date violation determined: 07/14/2014
Date achieved compliance: 09/20/2016
Violation lead agency: EPA
Enforcement action: FINAL 3008(A) COMPLIANCE ORDER
Enforcement action date: 09/20/2016
Enf. disposition status: Not reported
Enf. disp. status date: Not reported
Enforcement lead agency: EPA
Proposed penalty amount: Not reported
Final penalty amount: Not reported
Paid penalty amount: Not reported

Regulation violated: 264.31
Area of violation: TSD - Preparedness and Prevention
Date violation determined: 07/14/2014
Date achieved compliance: 12/09/2014
Violation lead agency: State
Enforcement action: Not reported
Enforcement action date: Not reported
Enf. disposition status: Not reported
Enf. disp. status date: Not reported
Enforcement lead agency: Not reported
Proposed penalty amount: Not reported
Final penalty amount: Not reported
Paid penalty amount: Not reported

Regulation violated: Not reported
Area of violation: TSD - General Facility Standards

Map ID
Direction
Distance
Elevation

MAP FINDINGS

Site

Database(s)

EDR ID Number
EPA ID Number

TRIUMVIRATE ENVIRONMENTAL SERVICES INC (Continued)

1000299240

Date violation determined: 07/14/2014
Date achieved compliance: 09/20/2016
Violation lead agency: EPA
Enforcement action: FINAL 3008(A) COMPLIANCE ORDER
Enforcement action date: 09/20/2016
Enf. disposition status: Not reported
Enf. disp. status date: Not reported
Enforcement lead agency: EPA
Proposed penalty amount: Not reported
Final penalty amount: Not reported
Paid penalty amount: Not reported

Regulation violated: Not reported
Area of violation: TSD - General Facility Standards
Date violation determined: 07/14/2014
Date achieved compliance: 09/20/2016
Violation lead agency: EPA
Enforcement action: FINAL 3008(A) COMPLIANCE ORDER
Enforcement action date: 08/01/2017
Enf. disposition status: Action Satisfied (Case Closed)
Enf. disp. status date: 08/01/2017
Enforcement lead agency: EPA
Proposed penalty amount: Not reported
Final penalty amount: 5100
Paid penalty amount: Not reported

Regulation violated: 264.16(d)(3)
Area of violation: TSD - General Facility Standards
Date violation determined: 02/29/2012
Date achieved compliance: 05/15/2012
Violation lead agency: State
Enforcement action: DEP NON-COMPLIANCE LETTER
Enforcement action date: 04/17/2012
Enf. disposition status: Not reported
Enf. disp. status date: Not reported
Enforcement lead agency: State
Proposed penalty amount: Not reported
Final penalty amount: Not reported
Paid penalty amount: Not reported

Regulation violated: 279.46(a)(2), 62-710.510(1)
Area of violation: Used Oil - Transporter and Transfer Facility
Date violation determined: 02/29/2012
Date achieved compliance: 06/08/2012
Violation lead agency: State
Enforcement action: DEP NON-COMPLIANCE LETTER
Enforcement action date: 04/17/2012
Enf. disposition status: Not reported
Enf. disp. status date: Not reported
Enforcement lead agency: State
Proposed penalty amount: Not reported
Final penalty amount: Not reported
Paid penalty amount: Not reported

Regulation violated: 264.16(d)(2)
Area of violation: TSD - General Facility Standards
Date violation determined: 02/29/2012

Map ID
Direction
Distance
Elevation

MAP FINDINGS

Site

Database(s)

EDR ID Number
EPA ID Number

TRIUMVIRATE ENVIRONMENTAL SERVICES INC (Continued)

1000299240

Date achieved compliance: 03/21/2012
Violation lead agency: State
Enforcement action: Not reported
Enforcement action date: Not reported
Enf. disposition status: Not reported
Enf. disp. status date: Not reported
Enforcement lead agency: Not reported
Proposed penalty amount: Not reported
Final penalty amount: Not reported
Paid penalty amount: Not reported

Regulation violated: 263.20(h)(2)
Area of violation: Transporters - Manifest and Recordkeeping
Date violation determined: 01/25/2010
Date achieved compliance: 05/05/2010
Violation lead agency: State
Enforcement action: DEP SHORT FORM CONSENT ORDER
Enforcement action date: 09/23/2010
Enf. disposition status: Not reported
Enf. disp. status date: Not reported
Enforcement lead agency: State
Proposed penalty amount: Not reported
Final penalty amount: 24853.67
Paid penalty amount: 2935

Regulation violated: 262.34(a)(2)
Area of violation: Generators - Pre-transport
Date violation determined: 01/25/2010
Date achieved compliance: 05/05/2010
Violation lead agency: State
Enforcement action: DEP SHORT FORM CONSENT ORDER
Enforcement action date: 09/23/2010
Enf. disposition status: Not reported
Enf. disp. status date: Not reported
Enforcement lead agency: State
Proposed penalty amount: Not reported
Final penalty amount: 24853.67
Paid penalty amount: 2935

Regulation violated: 264.31
Area of violation: TSD - Preparedness and Prevention
Date violation determined: 01/25/2010
Date achieved compliance: 05/05/2010
Violation lead agency: State
Enforcement action: DEP SHORT FORM CONSENT ORDER
Enforcement action date: 09/23/2010
Enf. disposition status: Not reported
Enf. disp. status date: Not reported
Enforcement lead agency: State
Proposed penalty amount: Not reported
Final penalty amount: 24853.67
Paid penalty amount: 2935

Regulation violated: 264.13(a)(1)
Area of violation: TSD - General Facility Standards
Date violation determined: 01/25/2010
Date achieved compliance: 05/05/2010

Map ID
Direction
Distance
Elevation

MAP FINDINGS

Site

Database(s)

EDR ID Number
EPA ID Number

TRIUMVIRATE ENVIRONMENTAL SERVICES INC (Continued)

1000299240

Violation lead agency: State
Enforcement action: DEP MEETING
Enforcement action date: 07/30/2010
Enf. disposition status: Not reported
Enf. disp. status date: Not reported
Enforcement lead agency: State
Proposed penalty amount: Not reported
Final penalty amount: Not reported
Paid penalty amount: Not reported

Regulation violated: 264.54
Area of violation: TSD - Contingency Plan and Emergency Procedures
Date violation determined: 01/25/2010
Date achieved compliance: 05/05/2010
Violation lead agency: State
Enforcement action: DEP MEETING
Enforcement action date: 07/30/2010
Enf. disposition status: Not reported
Enf. disp. status date: Not reported
Enforcement lead agency: State
Proposed penalty amount: Not reported
Final penalty amount: Not reported
Paid penalty amount: Not reported

Regulation violated: 264.54
Area of violation: TSD - Contingency Plan and Emergency Procedures
Date violation determined: 01/25/2010
Date achieved compliance: 05/05/2010
Violation lead agency: State
Enforcement action: DEP SHORT FORM CONSENT ORDER
Enforcement action date: 09/23/2010
Enf. disposition status: Not reported
Enf. disp. status date: Not reported
Enforcement lead agency: State
Proposed penalty amount: Not reported
Final penalty amount: 24853.67
Paid penalty amount: 2935

Regulation violated: 264.31
Area of violation: TSD - Preparedness and Prevention
Date violation determined: 01/25/2010
Date achieved compliance: 05/05/2010
Violation lead agency: State
Enforcement action: DEP WARNING LETTER
Enforcement action date: 04/05/2010
Enf. disposition status: Not reported
Enf. disp. status date: Not reported
Enforcement lead agency: State
Proposed penalty amount: Not reported
Final penalty amount: Not reported
Paid penalty amount: Not reported

Regulation violated: 262.34(a)(3)
Area of violation: Generators - Pre-transport
Date violation determined: 01/25/2010
Date achieved compliance: 05/05/2010
Violation lead agency: State

Map ID
Direction
Distance
Elevation

MAP FINDINGS

Site

Database(s)

EDR ID Number
EPA ID Number

TRIUMVIRATE ENVIRONMENTAL SERVICES INC (Continued)

1000299240

Enforcement action: DEP WARNING LETTER
Enforcement action date: 04/05/2010
Enf. disposition status: Not reported
Enf. disp. status date: Not reported
Enforcement lead agency: State
Proposed penalty amount: Not reported
Final penalty amount: Not reported
Paid penalty amount: Not reported

Regulation violated: 262.34(a)(3)
Area of violation: Generators - Pre-transport
Date violation determined: 01/25/2010
Date achieved compliance: 05/05/2010
Violation lead agency: State
Enforcement action: DEP MEETING
Enforcement action date: 07/30/2010
Enf. disposition status: Not reported
Enf. disp. status date: Not reported
Enforcement lead agency: State
Proposed penalty amount: Not reported
Final penalty amount: Not reported
Paid penalty amount: Not reported

Regulation violated: 263.20(c)
Area of violation: Transporters - Manifest and Recordkeeping
Date violation determined: 01/25/2010
Date achieved compliance: 05/05/2010
Violation lead agency: State
Enforcement action: DEP SHORT FORM CONSENT ORDER
Enforcement action date: 09/23/2010
Enf. disposition status: Not reported
Enf. disp. status date: Not reported
Enforcement lead agency: State
Proposed penalty amount: Not reported
Final penalty amount: 24853.67
Paid penalty amount: 2935

Regulation violated: 262.34(a)(2)
Area of violation: Generators - Pre-transport
Date violation determined: 01/25/2010
Date achieved compliance: 05/05/2010
Violation lead agency: State
Enforcement action: DEP WARNING LETTER
Enforcement action date: 04/05/2010
Enf. disposition status: Not reported
Enf. disp. status date: Not reported
Enforcement lead agency: State
Proposed penalty amount: Not reported
Final penalty amount: Not reported
Paid penalty amount: Not reported

Regulation violated: 264.16(d)(3)
Area of violation: TSD - General Facility Standards
Date violation determined: 01/25/2010
Date achieved compliance: 05/05/2010
Violation lead agency: State
Enforcement action: DEP SHORT FORM CONSENT ORDER

Map ID
Direction
Distance
Elevation

MAP FINDINGS

Site

Database(s)

EDR ID Number
EPA ID Number

TRIUMVIRATE ENVIRONMENTAL SERVICES INC (Continued)

1000299240

Enforcement action date: 09/23/2010
Enf. disposition status: Not reported
Enf. disp. status date: Not reported
Enforcement lead agency: State
Proposed penalty amount: Not reported
Final penalty amount: 24853.67
Paid penalty amount: 2935

Regulation violated: 264.13(a)(1)
Area of violation: TSD - General Facility Standards
Date violation determined: 01/25/2010
Date achieved compliance: 05/05/2010
Violation lead agency: State
Enforcement action: DEP SHORT FORM CONSENT ORDER
Enforcement action date: 09/23/2010
Enf. disposition status: Not reported
Enf. disp. status date: Not reported
Enforcement lead agency: State
Proposed penalty amount: Not reported
Final penalty amount: 24853.67
Paid penalty amount: 2935

Regulation violated: 262.34(a)(2)
Area of violation: Generators - Pre-transport
Date violation determined: 01/25/2010
Date achieved compliance: 05/05/2010
Violation lead agency: State
Enforcement action: DEP MEETING
Enforcement action date: 07/30/2010
Enf. disposition status: Not reported
Enf. disp. status date: Not reported
Enforcement lead agency: State
Proposed penalty amount: Not reported
Final penalty amount: Not reported
Paid penalty amount: Not reported

Regulation violated: 263.20(h)(2)
Area of violation: Transporters - Manifest and Recordkeeping
Date violation determined: 01/25/2010
Date achieved compliance: 05/05/2010
Violation lead agency: State
Enforcement action: DEP WARNING LETTER
Enforcement action date: 04/05/2010
Enf. disposition status: Not reported
Enf. disp. status date: Not reported
Enforcement lead agency: State
Proposed penalty amount: Not reported
Final penalty amount: Not reported
Paid penalty amount: Not reported

Regulation violated: 264.16(d)(3)
Area of violation: TSD - General Facility Standards
Date violation determined: 01/25/2010
Date achieved compliance: 05/05/2010
Violation lead agency: State
Enforcement action: DEP WARNING LETTER
Enforcement action date: 04/05/2010

Map ID
Direction
Distance
Elevation

MAP FINDINGS

Site

Database(s)

EDR ID Number
EPA ID Number

TRIUMVIRATE ENVIRONMENTAL SERVICES INC (Continued)

1000299240

Enf. disposition status: Not reported
Enf. disp. status date: Not reported
Enforcement lead agency: State
Proposed penalty amount: Not reported
Final penalty amount: Not reported
Paid penalty amount: Not reported

Regulation violated: 264.54
Area of violation: TSD - Contingency Plan and Emergency Procedures
Date violation determined: 01/25/2010
Date achieved compliance: 05/05/2010
Violation lead agency: State
Enforcement action: DEP WARNING LETTER
Enforcement action date: 04/05/2010
Enf. disposition status: Not reported
Enf. disp. status date: Not reported
Enforcement lead agency: State
Proposed penalty amount: Not reported
Final penalty amount: Not reported
Paid penalty amount: Not reported

Regulation violated: 264.31
Area of violation: TSD - Preparedness and Prevention
Date violation determined: 01/25/2010
Date achieved compliance: 05/05/2010
Violation lead agency: State
Enforcement action: DEP MEETING
Enforcement action date: 07/30/2010
Enf. disposition status: Not reported
Enf. disp. status date: Not reported
Enforcement lead agency: State
Proposed penalty amount: Not reported
Final penalty amount: Not reported
Paid penalty amount: Not reported

Regulation violated: 264.13(a)(1)
Area of violation: TSD - General Facility Standards
Date violation determined: 01/25/2010
Date achieved compliance: 05/05/2010
Violation lead agency: State
Enforcement action: DEP WARNING LETTER
Enforcement action date: 04/05/2010
Enf. disposition status: Not reported
Enf. disp. status date: Not reported
Enforcement lead agency: State
Proposed penalty amount: Not reported
Final penalty amount: Not reported
Paid penalty amount: Not reported

Regulation violated: 263.20(c)
Area of violation: Transporters - Manifest and Recordkeeping
Date violation determined: 01/25/2010
Date achieved compliance: 05/05/2010
Violation lead agency: State
Enforcement action: DEP WARNING LETTER
Enforcement action date: 04/05/2010
Enf. disposition status: Not reported

Map ID
Direction
Distance
Elevation

MAP FINDINGS

Site

Database(s)

EDR ID Number
EPA ID Number

TRIUMVIRATE ENVIRONMENTAL SERVICES INC (Continued)

1000299240

Enf. disp. status date: Not reported
Enforcement lead agency: State
Proposed penalty amount: Not reported
Final penalty amount: Not reported
Paid penalty amount: Not reported

Regulation violated: 263.20(c)
Area of violation: Transporters - Manifest and Recordkeeping
Date violation determined: 01/25/2010
Date achieved compliance: 05/05/2010
Violation lead agency: State
Enforcement action: DEP MEETING
Enforcement action date: 07/30/2010
Enf. disposition status: Not reported
Enf. disp. status date: Not reported
Enforcement lead agency: State
Proposed penalty amount: Not reported
Final penalty amount: Not reported
Paid penalty amount: Not reported

Regulation violated: 263.20(h)(2)
Area of violation: Transporters - Manifest and Recordkeeping
Date violation determined: 01/25/2010
Date achieved compliance: 05/05/2010
Violation lead agency: State
Enforcement action: DEP MEETING
Enforcement action date: 07/30/2010
Enf. disposition status: Not reported
Enf. disp. status date: Not reported
Enforcement lead agency: State
Proposed penalty amount: Not reported
Final penalty amount: Not reported
Paid penalty amount: Not reported

Regulation violated: 262.34(a)(3)
Area of violation: Generators - Pre-transport
Date violation determined: 01/25/2010
Date achieved compliance: 05/05/2010
Violation lead agency: State
Enforcement action: DEP SHORT FORM CONSENT ORDER
Enforcement action date: 09/23/2010
Enf. disposition status: Not reported
Enf. disp. status date: Not reported
Enforcement lead agency: State
Proposed penalty amount: Not reported
Final penalty amount: 24853.67
Paid penalty amount: 2935

Regulation violated: 264.16(d)(3)
Area of violation: TSD - General Facility Standards
Date violation determined: 01/25/2010
Date achieved compliance: 05/05/2010
Violation lead agency: State
Enforcement action: DEP MEETING
Enforcement action date: 07/30/2010
Enf. disposition status: Not reported
Enf. disp. status date: Not reported

Map ID
Direction
Distance
Elevation

MAP FINDINGS

Site

Database(s)

EDR ID Number
EPA ID Number

TRIUMVIRATE ENVIRONMENTAL SERVICES INC (Continued)

1000299240

Enforcement lead agency: State
Proposed penalty amount: Not reported
Final penalty amount: Not reported
Paid penalty amount: Not reported

Regulation violated: Not reported
Area of violation: Used Oil - Generators
Date violation determined: 12/06/2006
Date achieved compliance: 02/05/2007
Violation lead agency: State
Enforcement action: DEP WARNING LETTER
Enforcement action date: 05/09/2007
Enf. disposition status: Not reported
Enf. disp. status date: Not reported
Enforcement lead agency: State
Proposed penalty amount: Not reported
Final penalty amount: Not reported
Paid penalty amount: Not reported

Regulation violated: Not reported
Area of violation: Generators - General
Date violation determined: 12/06/2006
Date achieved compliance: 02/05/2007
Violation lead agency: State
Enforcement action: DEP WARNING LETTER
Enforcement action date: 05/09/2007
Enf. disposition status: Not reported
Enf. disp. status date: Not reported
Enforcement lead agency: State
Proposed penalty amount: Not reported
Final penalty amount: Not reported
Paid penalty amount: Not reported

Regulation violated: Not reported
Area of violation: Generators - Pre-transport
Date violation determined: 12/06/2006
Date achieved compliance: 02/05/2007
Violation lead agency: State
Enforcement action: DEP WARNING LETTER
Enforcement action date: 05/09/2007
Enf. disposition status: Not reported
Enf. disp. status date: Not reported
Enforcement lead agency: State
Proposed penalty amount: Not reported
Final penalty amount: Not reported
Paid penalty amount: Not reported

Regulation violated: Not reported
Area of violation: Generators - Pre-transport
Date violation determined: 12/06/2006
Date achieved compliance: 02/05/2007
Violation lead agency: State
Enforcement action: DEP CONSENT ORDER
Enforcement action date: 11/28/2007
Enf. disposition status: Not reported
Enf. disp. status date: Not reported
Enforcement lead agency: State

Map ID
Direction
Distance
Elevation

MAP FINDINGS

Site

Database(s)

EDR ID Number
EPA ID Number

TRIUMVIRATE ENVIRONMENTAL SERVICES INC (Continued)

1000299240

Proposed penalty amount: Not reported
Final penalty amount: Not reported
Paid penalty amount: Not reported

Regulation violated: Not reported
Area of violation: TSD - Container Use and Management
Date violation determined: 12/06/2006
Date achieved compliance: 02/05/2007
Violation lead agency: State
Enforcement action: DEP WARNING LETTER
Enforcement action date: 05/09/2007
Enf. disposition status: Not reported
Enf. disp. status date: Not reported
Enforcement lead agency: State
Proposed penalty amount: Not reported
Final penalty amount: Not reported
Paid penalty amount: Not reported

Regulation violated: Not reported
Area of violation: TSD - Container Use and Management
Date violation determined: 12/06/2006
Date achieved compliance: 02/05/2007
Violation lead agency: State
Enforcement action: DEP CONSENT ORDER
Enforcement action date: 11/28/2007
Enf. disposition status: Not reported
Enf. disp. status date: Not reported
Enforcement lead agency: State
Proposed penalty amount: Not reported
Final penalty amount: Not reported
Paid penalty amount: Not reported

Regulation violated: Not reported
Area of violation: TSD - Preparedness and Prevention
Date violation determined: 12/06/2006
Date achieved compliance: 02/05/2007
Violation lead agency: State
Enforcement action: DEP CONSENT ORDER
Enforcement action date: 11/28/2007
Enf. disposition status: Not reported
Enf. disp. status date: Not reported
Enforcement lead agency: State
Proposed penalty amount: Not reported
Final penalty amount: Not reported
Paid penalty amount: Not reported

Regulation violated: Not reported
Area of violation: Generators - General
Date violation determined: 12/06/2006
Date achieved compliance: 02/05/2007
Violation lead agency: State
Enforcement action: DEP CONSENT ORDER
Enforcement action date: 11/28/2007
Enf. disposition status: Not reported
Enf. disp. status date: Not reported
Enforcement lead agency: State
Proposed penalty amount: Not reported

Map ID
Direction
Distance
Elevation

MAP FINDINGS

Site

Database(s)

EDR ID Number
EPA ID Number

TRIUMVIRATE ENVIRONMENTAL SERVICES INC (Continued)

1000299240

Final penalty amount: Not reported
Paid penalty amount: Not reported

Regulation violated: Not reported
Area of violation: TSD - Preparedness and Prevention
Date violation determined: 12/06/2006
Date achieved compliance: 02/05/2007
Violation lead agency: State
Enforcement action: DEP WARNING LETTER
Enforcement action date: 05/09/2007
Enf. disposition status: Not reported
Enf. disp. status date: Not reported
Enforcement lead agency: State
Proposed penalty amount: Not reported
Final penalty amount: Not reported
Paid penalty amount: Not reported

Regulation violated: DPP:264.31 :Previous citation: 264.
Area of violation: TSD - Landfill Standards
Date violation determined: 04/19/2006
Date achieved compliance: 06/05/2006
Violation lead agency: State
Enforcement action: DEP SHORT FORM CONSENT ORDER
Enforcement action date: 08/16/2006
Enf. disposition status: Not reported
Enf. disp. status date: Not reported
Enforcement lead agency: State
Proposed penalty amount: Not reported
Final penalty amount: 10950
Paid penalty amount: 10950

Regulation violated: DPP:264.31 :Previous citation: 264.
Area of violation: TSD - Landfill Standards
Date violation determined: 04/19/2006
Date achieved compliance: 06/05/2006
Violation lead agency: State
Enforcement action: DEP MEETING
Enforcement action date: 07/19/2006
Enf. disposition status: Not reported
Enf. disp. status date: Not reported
Enforcement lead agency: State
Proposed penalty amount: Not reported
Final penalty amount: Not reported
Paid penalty amount: Not reported

Regulation violated: DPP:264.31 :Previous citation: 264.
Area of violation: TSD - Landfill Standards
Date violation determined: 04/19/2006
Date achieved compliance: 06/05/2006
Violation lead agency: State
Enforcement action: DEP WARNING LETTER
Enforcement action date: 06/15/2006
Enf. disposition status: Not reported
Enf. disp. status date: Not reported
Enforcement lead agency: State
Proposed penalty amount: Not reported
Final penalty amount: Not reported

Map ID
Direction
Distance
Elevation

MAP FINDINGS

Site

Database(s)

EDR ID Number
EPA ID Number

TRIUMVIRATE ENVIRONMENTAL SERVICES INC (Continued)

1000299240

Paid penalty amount: Not reported

Regulation violated: UCC:279.22(c)(1)
Area of violation: Used Oil - Generators
Date violation determined: 05/19/2004
Date achieved compliance: 11/16/2004
Violation lead agency: State
Enforcement action: DEP MEETING
Enforcement action date: 09/17/2004
Enf. disposition status: Not reported
Enf. disp. status date: Not reported
Enforcement lead agency: State
Proposed penalty amount: Not reported
Final penalty amount: Not reported
Paid penalty amount: Not reported

Regulation violated: UCC:279.22(c)(1)
Area of violation: Used Oil - Generators
Date violation determined: 05/19/2004
Date achieved compliance: 11/16/2004
Violation lead agency: State
Enforcement action: DEP WARNING LETTER
Enforcement action date: 08/17/2004
Enf. disposition status: Not reported
Enf. disp. status date: Not reported
Enforcement lead agency: State
Proposed penalty amount: Not reported
Final penalty amount: Not reported
Paid penalty amount: Not reported

Regulation violated: TGR:263.12
Area of violation: Transporters - General
Date violation determined: 05/19/2004
Date achieved compliance: 11/16/2004
Violation lead agency: State
Enforcement action: DEP WARNING LETTER
Enforcement action date: 08/17/2004
Enf. disposition status: Not reported
Enf. disp. status date: Not reported
Enforcement lead agency: State
Proposed penalty amount: Not reported
Final penalty amount: Not reported
Paid penalty amount: Not reported

Regulation violated: DGS:62-4.160(17)(b)
Area of violation: Permit Condition or Requirement
Date violation determined: 05/19/2004
Date achieved compliance: 11/16/2004
Violation lead agency: State
Enforcement action: DEP SHORT FORM CONSENT ORDER
Enforcement action date: 04/15/2005
Enf. disposition status: Not reported
Enf. disp. status date: Not reported
Enforcement lead agency: State
Proposed penalty amount: Not reported
Final penalty amount: 51845
Paid penalty amount: 51845

Map ID
Direction
Distance
Elevation

MAP FINDINGS

Site

Database(s)

EDR ID Number
EPA ID Number

TRIUMVIRATE ENVIRONMENTAL SERVICES INC (Continued)

1000299240

Regulation violated: TGR:263.12
Area of violation: Transporters - General
Date violation determined: 05/19/2004
Date achieved compliance: 11/16/2004
Violation lead agency: State
Enforcement action: DEP MEETING
Enforcement action date: 09/17/2004
Enf. disposition status: Not reported
Enf. disp. status date: Not reported
Enforcement lead agency: State
Proposed penalty amount: Not reported
Final penalty amount: Not reported
Paid penalty amount: Not reported

Regulation violated: DGS:62-761.500(1)(e)(1)
Area of violation: State Statute or Regulation
Date violation determined: 05/19/2004
Date achieved compliance: 11/16/2004
Violation lead agency: State
Enforcement action: DEP MEETING
Enforcement action date: 09/17/2004
Enf. disposition status: Not reported
Enf. disp. status date: Not reported
Enforcement lead agency: State
Proposed penalty amount: Not reported
Final penalty amount: Not reported
Paid penalty amount: Not reported

Regulation violated: GGR:262.11
Area of violation: Generators - General
Date violation determined: 05/19/2004
Date achieved compliance: 11/16/2004
Violation lead agency: State
Enforcement action: DEP WARNING LETTER
Enforcement action date: 08/17/2004
Enf. disposition status: Not reported
Enf. disp. status date: Not reported
Enforcement lead agency: State
Proposed penalty amount: Not reported
Final penalty amount: Not reported
Paid penalty amount: Not reported

Regulation violated: DGS:62-701.300(1)
Area of violation: State Statute or Regulation
Date violation determined: 05/19/2004
Date achieved compliance: 11/16/2004
Violation lead agency: State
Enforcement action: DEP SHORT FORM CONSENT ORDER
Enforcement action date: 04/15/2005
Enf. disposition status: Not reported
Enf. disp. status date: Not reported
Enforcement lead agency: State
Proposed penalty amount: Not reported
Final penalty amount: 51845
Paid penalty amount: 51845

Regulation violated: DGS:264.16(a)(1)

Map ID
Direction
Distance
Elevation

MAP FINDINGS

Site

Database(s)

EDR ID Number
EPA ID Number

TRIUMVIRATE ENVIRONMENTAL SERVICES INC (Continued)

1000299240

Area of violation: TSD - General Facility Standards
Date violation determined: 05/19/2004
Date achieved compliance: 11/16/2004
Violation lead agency: State
Enforcement action: DEP SHORT FORM CONSENT ORDER
Enforcement action date: 04/15/2005
Enf. disposition status: Not reported
Enf. disp. status date: Not reported
Enforcement lead agency: State
Proposed penalty amount: Not reported
Final penalty amount: 51845
Paid penalty amount: 51845

Regulation violated: DGS:62-4.160(17)(b)
Area of violation: Permit Condition or Requirement
Date violation determined: 05/19/2004
Date achieved compliance: 11/16/2004
Violation lead agency: State
Enforcement action: DEP WARNING LETTER
Enforcement action date: 08/17/2004
Enf. disposition status: Not reported
Enf. disp. status date: Not reported
Enforcement lead agency: State
Proposed penalty amount: Not reported
Final penalty amount: Not reported
Paid penalty amount: Not reported

Regulation violated: DGS:62-761.400(3)(c)(1)
Area of violation: State Statute or Regulation
Date violation determined: 05/19/2004
Date achieved compliance: 11/16/2004
Violation lead agency: State
Enforcement action: DEP SHORT FORM CONSENT ORDER
Enforcement action date: 04/15/2005
Enf. disposition status: Not reported
Enf. disp. status date: Not reported
Enforcement lead agency: State
Proposed penalty amount: Not reported
Final penalty amount: 51845
Paid penalty amount: 51845

Regulation violated: GGR:262.11
Area of violation: Generators - General
Date violation determined: 05/19/2004
Date achieved compliance: 11/16/2004
Violation lead agency: State
Enforcement action: DEP SHORT FORM CONSENT ORDER
Enforcement action date: 04/15/2005
Enf. disposition status: Not reported
Enf. disp. status date: Not reported
Enforcement lead agency: State
Proposed penalty amount: Not reported
Final penalty amount: 51845
Paid penalty amount: 51845

Regulation violated: TGR:263.12
Area of violation: Transporters - General

Map ID
Direction
Distance
Elevation

MAP FINDINGS

Site

Database(s)

EDR ID Number
EPA ID Number

TRIUMVIRATE ENVIRONMENTAL SERVICES INC (Continued)

1000299240

Date violation determined: 05/19/2004
Date achieved compliance: 11/16/2004
Violation lead agency: State
Enforcement action: DEP SHORT FORM CONSENT ORDER
Enforcement action date: 04/15/2005
Enf. disposition status: Not reported
Enf. disp. status date: Not reported
Enforcement lead agency: State
Proposed penalty amount: Not reported
Final penalty amount: 51845
Paid penalty amount: 51845

Regulation violated: DGS:62-761.400(3)(c)(1)
Area of violation: State Statute or Regulation
Date violation determined: 05/19/2004
Date achieved compliance: 11/16/2004
Violation lead agency: State
Enforcement action: DEP WARNING LETTER
Enforcement action date: 08/17/2004
Enf. disposition status: Not reported
Enf. disp. status date: Not reported
Enforcement lead agency: State
Proposed penalty amount: Not reported
Final penalty amount: Not reported
Paid penalty amount: Not reported

Regulation violated: GGR:262.11
Area of violation: Generators - General
Date violation determined: 05/19/2004
Date achieved compliance: 11/16/2004
Violation lead agency: State
Enforcement action: DEP MEETING
Enforcement action date: 09/17/2004
Enf. disposition status: Not reported
Enf. disp. status date: Not reported
Enforcement lead agency: State
Proposed penalty amount: Not reported
Final penalty amount: Not reported
Paid penalty amount: Not reported

Regulation violated: UCC:279.44
Area of violation: Used Oil - Transporter and Transfer Facility
Date violation determined: 05/19/2004
Date achieved compliance: 11/16/2004
Violation lead agency: State
Enforcement action: DEP WARNING LETTER
Enforcement action date: 08/17/2004
Enf. disposition status: Not reported
Enf. disp. status date: Not reported
Enforcement lead agency: State
Proposed penalty amount: Not reported
Final penalty amount: Not reported
Paid penalty amount: Not reported

Regulation violated: UCC:62-710.600(2)(b)
Area of violation: State Statute or Regulation
Date violation determined: 05/19/2004

Map ID
Direction
Distance
Elevation

MAP FINDINGS

Site

Database(s)

EDR ID Number
EPA ID Number

TRIUMVIRATE ENVIRONMENTAL SERVICES INC (Continued)

1000299240

Date achieved compliance: 11/16/2004
Violation lead agency: State
Enforcement action: DEP SHORT FORM CONSENT ORDER
Enforcement action date: 04/15/2005
Enf. disposition status: Not reported
Enf. disp. status date: Not reported
Enforcement lead agency: State
Proposed penalty amount: Not reported
Final penalty amount: 51845
Paid penalty amount: 51845

Regulation violated: UCC:62-710.850(6) :Previous citatio
Area of violation: State Statute or Regulation
Date violation determined: 05/19/2004
Date achieved compliance: 11/16/2004
Violation lead agency: State
Enforcement action: DEP WARNING LETTER
Enforcement action date: 08/17/2004
Enf. disposition status: Not reported
Enf. disp. status date: Not reported
Enforcement lead agency: State
Proposed penalty amount: Not reported
Final penalty amount: Not reported
Paid penalty amount: Not reported

Regulation violated: DGS:62-761.400(1)
Area of violation: State Statute or Regulation
Date violation determined: 05/19/2004
Date achieved compliance: 11/16/2004
Violation lead agency: State
Enforcement action: DEP MEETING
Enforcement action date: 09/17/2004
Enf. disposition status: Not reported
Enf. disp. status date: Not reported
Enforcement lead agency: State
Proposed penalty amount: Not reported
Final penalty amount: Not reported
Paid penalty amount: Not reported

Regulation violated: DGS:264.16(a)(1)
Area of violation: TSD - General Facility Standards
Date violation determined: 05/19/2004
Date achieved compliance: 11/16/2004
Violation lead agency: State
Enforcement action: DEP MEETING
Enforcement action date: 09/17/2004
Enf. disposition status: Not reported
Enf. disp. status date: Not reported
Enforcement lead agency: State
Proposed penalty amount: Not reported
Final penalty amount: Not reported
Paid penalty amount: Not reported

Regulation violated: DGS:264.13
Area of violation: TSD - General Facility Standards
Date violation determined: 05/19/2004
Date achieved compliance: 11/16/2004

Map ID
Direction
Distance
Elevation

MAP FINDINGS

Site

Database(s)

EDR ID Number
EPA ID Number

TRIUMVIRATE ENVIRONMENTAL SERVICES INC (Continued)

1000299240

Violation lead agency: State
Enforcement action: DEP MEETING
Enforcement action date: 09/17/2004
Enf. disposition status: Not reported
Enf. disp. status date: Not reported
Enforcement lead agency: State
Proposed penalty amount: Not reported
Final penalty amount: Not reported
Paid penalty amount: Not reported

Regulation violated: DGS:62-701.300(1)
Area of violation: State Statute or Regulation
Date violation determined: 05/19/2004
Date achieved compliance: 11/16/2004
Violation lead agency: State
Enforcement action: DEP MEETING
Enforcement action date: 09/17/2004
Enf. disposition status: Not reported
Enf. disp. status date: Not reported
Enforcement lead agency: State
Proposed penalty amount: Not reported
Final penalty amount: Not reported
Paid penalty amount: Not reported

Regulation violated: UCC:62-710.850(6) :Previous citatio
Area of violation: State Statute or Regulation
Date violation determined: 05/19/2004
Date achieved compliance: 11/16/2004
Violation lead agency: State
Enforcement action: DEP MEETING
Enforcement action date: 09/17/2004
Enf. disposition status: Not reported
Enf. disp. status date: Not reported
Enforcement lead agency: State
Proposed penalty amount: Not reported
Final penalty amount: Not reported
Paid penalty amount: Not reported

Regulation violated: DGS:62-761.500(1)(e)(1)
Area of violation: State Statute or Regulation
Date violation determined: 05/19/2004
Date achieved compliance: 11/16/2004
Violation lead agency: State
Enforcement action: DEP WARNING LETTER
Enforcement action date: 08/17/2004
Enf. disposition status: Not reported
Enf. disp. status date: Not reported
Enforcement lead agency: State
Proposed penalty amount: Not reported
Final penalty amount: Not reported
Paid penalty amount: Not reported

Regulation violated: DGS:62-761.400(3)(c)(1)
Area of violation: State Statute or Regulation
Date violation determined: 05/19/2004
Date achieved compliance: 11/16/2004
Violation lead agency: State

Map ID
Direction
Distance
Elevation

MAP FINDINGS

Site

Database(s)

EDR ID Number
EPA ID Number

TRIUMVIRATE ENVIRONMENTAL SERVICES INC (Continued)

1000299240

Enforcement action: DEP MEETING
Enforcement action date: 09/17/2004
Enf. disposition status: Not reported
Enf. disp. status date: Not reported
Enforcement lead agency: State
Proposed penalty amount: Not reported
Final penalty amount: Not reported
Paid penalty amount: Not reported

Regulation violated: DGS:62-701.300(1)
Area of violation: State Statute or Regulation
Date violation determined: 05/19/2004
Date achieved compliance: 11/16/2004
Violation lead agency: State
Enforcement action: DEP WARNING LETTER
Enforcement action date: 08/17/2004
Enf. disposition status: Not reported
Enf. disp. status date: Not reported
Enforcement lead agency: State
Proposed penalty amount: Not reported
Final penalty amount: Not reported
Paid penalty amount: Not reported

Regulation violated: DGS:62-701.320(1)
Area of violation: Permit Condition or Requirement
Date violation determined: 05/19/2004
Date achieved compliance: 11/16/2004
Violation lead agency: State
Enforcement action: DEP SHORT FORM CONSENT ORDER
Enforcement action date: 04/15/2005
Enf. disposition status: Not reported
Enf. disp. status date: Not reported
Enforcement lead agency: State
Proposed penalty amount: Not reported
Final penalty amount: 51845
Paid penalty amount: 51845

Regulation violated: DGS:62-761.500(3)(d)(4)
Area of violation: State Statute or Regulation
Date violation determined: 05/19/2004
Date achieved compliance: 11/16/2004
Violation lead agency: State
Enforcement action: DEP WARNING LETTER
Enforcement action date: 08/17/2004
Enf. disposition status: Not reported
Enf. disp. status date: Not reported
Enforcement lead agency: State
Proposed penalty amount: Not reported
Final penalty amount: Not reported
Paid penalty amount: Not reported

Regulation violated: DGS:264.1(h)/268.50(b)
Area of violation: TSD - General Facility Standards
Date violation determined: 05/19/2004
Date achieved compliance: 11/16/2004
Violation lead agency: State
Enforcement action: DEP WARNING LETTER

Map ID
Direction
Distance
Elevation

MAP FINDINGS

Site

Database(s)

EDR ID Number
EPA ID Number

TRIUMVIRATE ENVIRONMENTAL SERVICES INC (Continued)

1000299240

Enforcement action date: 08/17/2004
Enf. disposition status: Not reported
Enf. disp. status date: Not reported
Enforcement lead agency: State
Proposed penalty amount: Not reported
Final penalty amount: Not reported
Paid penalty amount: Not reported

Regulation violated: DGS:62-761.500(1)(e)(1)
Area of violation: State Statute or Regulation
Date violation determined: 05/19/2004
Date achieved compliance: 11/16/2004
Violation lead agency: State
Enforcement action: DEP SHORT FORM CONSENT ORDER
Enforcement action date: 04/15/2005
Enf. disposition status: Not reported
Enf. disp. status date: Not reported
Enforcement lead agency: State
Proposed penalty amount: Not reported
Final penalty amount: 51845
Paid penalty amount: 51845

Regulation violated: DGS:264.1(h)/268.50(b)
Area of violation: TSD - General Facility Standards
Date violation determined: 05/19/2004
Date achieved compliance: 11/16/2004
Violation lead agency: State
Enforcement action: DEP MEETING
Enforcement action date: 09/17/2004
Enf. disposition status: Not reported
Enf. disp. status date: Not reported
Enforcement lead agency: State
Proposed penalty amount: Not reported
Final penalty amount: Not reported
Paid penalty amount: Not reported

Regulation violated: DGS:62-761.850(2)(a)
Area of violation: State Statute or Regulation
Date violation determined: 05/19/2004
Date achieved compliance: 11/16/2004
Violation lead agency: State
Enforcement action: DEP MEETING
Enforcement action date: 09/17/2004
Enf. disposition status: Not reported
Enf. disp. status date: Not reported
Enforcement lead agency: State
Proposed penalty amount: Not reported
Final penalty amount: Not reported
Paid penalty amount: Not reported

Regulation violated: DGS:62-761.500(3)(d)(4)
Area of violation: State Statute or Regulation
Date violation determined: 05/19/2004
Date achieved compliance: 11/16/2004
Violation lead agency: State
Enforcement action: DEP MEETING
Enforcement action date: 09/17/2004

Map ID
Direction
Distance
Elevation

MAP FINDINGS

Site

Database(s)

EDR ID Number
EPA ID Number

TRIUMVIRATE ENVIRONMENTAL SERVICES INC (Continued)

1000299240

Enf. disposition status: Not reported
Enf. disp. status date: Not reported
Enforcement lead agency: State
Proposed penalty amount: Not reported
Final penalty amount: Not reported
Paid penalty amount: Not reported

Regulation violated: DGS:62-4.160(17)(b)
Area of violation: Permit Condition or Requirement
Date violation determined: 05/19/2004
Date achieved compliance: 11/16/2004
Violation lead agency: State
Enforcement action: DEP MEETING
Enforcement action date: 09/17/2004
Enf. disposition status: Not reported
Enf. disp. status date: Not reported
Enforcement lead agency: State
Proposed penalty amount: Not reported
Final penalty amount: Not reported
Paid penalty amount: Not reported

Regulation violated: DGS:264.16(a)(1)
Area of violation: TSD - General Facility Standards
Date violation determined: 05/19/2004
Date achieved compliance: 11/16/2004
Violation lead agency: State
Enforcement action: DEP WARNING LETTER
Enforcement action date: 08/17/2004
Enf. disposition status: Not reported
Enf. disp. status date: Not reported
Enforcement lead agency: State
Proposed penalty amount: Not reported
Final penalty amount: Not reported
Paid penalty amount: Not reported

Regulation violated: DGS:62-761.400(1)
Area of violation: State Statute or Regulation
Date violation determined: 05/19/2004
Date achieved compliance: 11/16/2004
Violation lead agency: State
Enforcement action: DEP WARNING LETTER
Enforcement action date: 08/17/2004
Enf. disposition status: Not reported
Enf. disp. status date: Not reported
Enforcement lead agency: State
Proposed penalty amount: Not reported
Final penalty amount: Not reported
Paid penalty amount: Not reported

Regulation violated: UCC:279.44
Area of violation: Used Oil - Transporter and Transfer Facility
Date violation determined: 05/19/2004
Date achieved compliance: 11/16/2004
Violation lead agency: State
Enforcement action: DEP MEETING
Enforcement action date: 09/17/2004
Enf. disposition status: Not reported

Map ID
Direction
Distance
Elevation

MAP FINDINGS

Site

Database(s)

EDR ID Number
EPA ID Number

TRIUMVIRATE ENVIRONMENTAL SERVICES INC (Continued)

1000299240

Enf. disp. status date: Not reported
Enforcement lead agency: State
Proposed penalty amount: Not reported
Final penalty amount: Not reported
Paid penalty amount: Not reported

Regulation violated: UCC:279.22(c)(1)
Area of violation: Used Oil - Generators
Date violation determined: 05/19/2004
Date achieved compliance: 11/16/2004
Violation lead agency: State
Enforcement action: DEP CONSENT ORDER
Enforcement action date: 11/28/2007
Enf. disposition status: Not reported
Enf. disp. status date: Not reported
Enforcement lead agency: State
Proposed penalty amount: Not reported
Final penalty amount: Not reported
Paid penalty amount: Not reported

Regulation violated: DGS:62-761.500(3)(d)(4)
Area of violation: State Statute or Regulation
Date violation determined: 05/19/2004
Date achieved compliance: 11/16/2004
Violation lead agency: State
Enforcement action: DEP SHORT FORM CONSENT ORDER
Enforcement action date: 04/15/2005
Enf. disposition status: Not reported
Enf. disp. status date: Not reported
Enforcement lead agency: State
Proposed penalty amount: Not reported
Final penalty amount: 51845
Paid penalty amount: 51845

Regulation violated: Not reported
Area of violation: State Statute or Regulation
Date violation determined: 05/19/2004
Date achieved compliance: 11/16/2004
Violation lead agency: State
Enforcement action: DEP MEETING
Enforcement action date: 09/17/2004
Enf. disposition status: Not reported
Enf. disp. status date: Not reported
Enforcement lead agency: State
Proposed penalty amount: Not reported
Final penalty amount: Not reported
Paid penalty amount: Not reported

Regulation violated: UCC:279.44
Area of violation: Used Oil - Transporter and Transfer Facility
Date violation determined: 05/19/2004
Date achieved compliance: 11/16/2004
Violation lead agency: State
Enforcement action: DEP SHORT FORM CONSENT ORDER
Enforcement action date: 04/15/2005
Enf. disposition status: Not reported
Enf. disp. status date: Not reported

Map ID
Direction
Distance
Elevation

MAP FINDINGS

Site

Database(s)

EDR ID Number
EPA ID Number

TRIUMVIRATE ENVIRONMENTAL SERVICES INC (Continued)

1000299240

Enforcement lead agency: State
Proposed penalty amount: Not reported
Final penalty amount: 51845
Paid penalty amount: 51845

Regulation violated: UCC:62-710.850(6) :Previous citatio
Area of violation: State Statute or Regulation
Date violation determined: 05/19/2004
Date achieved compliance: 11/16/2004
Violation lead agency: State
Enforcement action: DEP SHORT FORM CONSENT ORDER
Enforcement action date: 04/15/2005
Enf. disposition status: Not reported
Enf. disp. status date: Not reported
Enforcement lead agency: State
Proposed penalty amount: Not reported
Final penalty amount: 51845
Paid penalty amount: 51845

Regulation violated: UCC:279.22(c)(1)
Area of violation: Used Oil - Generators
Date violation determined: 05/19/2004
Date achieved compliance: 11/16/2004
Violation lead agency: State
Enforcement action: DEP SHORT FORM CONSENT ORDER
Enforcement action date: 04/15/2005
Enf. disposition status: Not reported
Enf. disp. status date: Not reported
Enforcement lead agency: State
Proposed penalty amount: Not reported
Final penalty amount: 51845
Paid penalty amount: 51845

Regulation violated: DGS:264.13
Area of violation: TSD - General Facility Standards
Date violation determined: 05/19/2004
Date achieved compliance: 11/16/2004
Violation lead agency: State
Enforcement action: DEP SHORT FORM CONSENT ORDER
Enforcement action date: 04/15/2005
Enf. disposition status: Not reported
Enf. disp. status date: Not reported
Enforcement lead agency: State
Proposed penalty amount: Not reported
Final penalty amount: 51845
Paid penalty amount: 51845

Regulation violated: DGS:264.13
Area of violation: TSD - General Facility Standards
Date violation determined: 05/19/2004
Date achieved compliance: 11/16/2004
Violation lead agency: State
Enforcement action: DEP WARNING LETTER
Enforcement action date: 08/17/2004
Enf. disposition status: Not reported
Enf. disp. status date: Not reported
Enforcement lead agency: State

Map ID
Direction
Distance
Elevation

MAP FINDINGS

Site

Database(s)

EDR ID Number
EPA ID Number

TRIUMVIRATE ENVIRONMENTAL SERVICES INC (Continued)

1000299240

Proposed penalty amount: Not reported
Final penalty amount: Not reported
Paid penalty amount: Not reported

Regulation violated: DGS:62-701.320(1)
Area of violation: Permit Condition or Requirement
Date violation determined: 05/19/2004
Date achieved compliance: 11/16/2004
Violation lead agency: State
Enforcement action: DEP MEETING
Enforcement action date: 09/17/2004
Enf. disposition status: Not reported
Enf. disp. status date: Not reported
Enforcement lead agency: State
Proposed penalty amount: Not reported
Final penalty amount: Not reported
Paid penalty amount: Not reported

Regulation violated: UCC:62-710.600(2)(b)
Area of violation: State Statute or Regulation
Date violation determined: 05/19/2004
Date achieved compliance: 11/16/2004
Violation lead agency: State
Enforcement action: DEP MEETING
Enforcement action date: 09/17/2004
Enf. disposition status: Not reported
Enf. disp. status date: Not reported
Enforcement lead agency: State
Proposed penalty amount: Not reported
Final penalty amount: Not reported
Paid penalty amount: Not reported

Regulation violated: DGS:62-761.850(2)(a)
Area of violation: State Statute or Regulation
Date violation determined: 05/19/2004
Date achieved compliance: 11/16/2004
Violation lead agency: State
Enforcement action: DEP SHORT FORM CONSENT ORDER
Enforcement action date: 04/15/2005
Enf. disposition status: Not reported
Enf. disp. status date: Not reported
Enforcement lead agency: State
Proposed penalty amount: Not reported
Final penalty amount: 51845
Paid penalty amount: 51845

Regulation violated: DGS:264.1(h)/268.50(b)
Area of violation: TSD - General Facility Standards
Date violation determined: 05/19/2004
Date achieved compliance: 11/16/2004
Violation lead agency: State
Enforcement action: DEP SHORT FORM CONSENT ORDER
Enforcement action date: 04/15/2005
Enf. disposition status: Not reported
Enf. disp. status date: Not reported
Enforcement lead agency: State
Proposed penalty amount: Not reported

Map ID
Direction
Distance
Elevation

MAP FINDINGS

Site

Database(s)

EDR ID Number
EPA ID Number

TRIUMVIRATE ENVIRONMENTAL SERVICES INC (Continued)

1000299240

Final penalty amount: 51845
Paid penalty amount: 51845

Regulation violated: DGS:62-701.320(1)
Area of violation: Permit Condition or Requirement
Date violation determined: 05/19/2004
Date achieved compliance: 11/16/2004
Violation lead agency: State
Enforcement action: DEP WARNING LETTER
Enforcement action date: 08/17/2004
Enf. disposition status: Not reported
Enf. disp. status date: Not reported
Enforcement lead agency: State
Proposed penalty amount: Not reported
Final penalty amount: Not reported
Paid penalty amount: Not reported

Regulation violated: Not reported
Area of violation: State Statute or Regulation
Date violation determined: 05/19/2004
Date achieved compliance: 11/16/2004
Violation lead agency: State
Enforcement action: DEP WARNING LETTER
Enforcement action date: 08/17/2004
Enf. disposition status: Not reported
Enf. disp. status date: Not reported
Enforcement lead agency: State
Proposed penalty amount: Not reported
Final penalty amount: Not reported
Paid penalty amount: Not reported

Regulation violated: Not reported
Area of violation: State Statute or Regulation
Date violation determined: 05/19/2004
Date achieved compliance: 11/16/2004
Violation lead agency: State
Enforcement action: DEP SHORT FORM CONSENT ORDER
Enforcement action date: 04/15/2005
Enf. disposition status: Not reported
Enf. disp. status date: Not reported
Enforcement lead agency: State
Proposed penalty amount: Not reported
Final penalty amount: 51845
Paid penalty amount: 51845

Regulation violated: DGS:62-761.850(2)(a)
Area of violation: State Statute or Regulation
Date violation determined: 05/19/2004
Date achieved compliance: 11/16/2004
Violation lead agency: State
Enforcement action: DEP WARNING LETTER
Enforcement action date: 08/17/2004
Enf. disposition status: Not reported
Enf. disp. status date: Not reported
Enforcement lead agency: State
Proposed penalty amount: Not reported
Final penalty amount: Not reported

Map ID
Direction
Distance
Elevation

MAP FINDINGS

Site

Database(s)

EDR ID Number
EPA ID Number

TRIUMVIRATE ENVIRONMENTAL SERVICES INC (Continued)

1000299240

Paid penalty amount: Not reported

Regulation violated: DGS:62-761.400(1)
Area of violation: State Statute or Regulation
Date violation determined: 05/19/2004
Date achieved compliance: 11/16/2004
Violation lead agency: State
Enforcement action: DEP SHORT FORM CONSENT ORDER
Enforcement action date: 04/15/2005
Enf. disposition status: Not reported
Enf. disp. status date: Not reported
Enforcement lead agency: State
Proposed penalty amount: Not reported
Final penalty amount: 51845
Paid penalty amount: 51845

Regulation violated: UCC:62-710.600(2)(b)
Area of violation: State Statute or Regulation
Date violation determined: 05/19/2004
Date achieved compliance: 11/16/2004
Violation lead agency: State
Enforcement action: DEP WARNING LETTER
Enforcement action date: 08/17/2004
Enf. disposition status: Not reported
Enf. disp. status date: Not reported
Enforcement lead agency: State
Proposed penalty amount: Not reported
Final penalty amount: Not reported
Paid penalty amount: Not reported

Regulation violated: DLB:268.50(b)
Area of violation: LDR - Storage Prohibitions
Date violation determined: 03/31/2003
Date achieved compliance: 04/01/2003
Violation lead agency: State
Enforcement action: Not reported
Enforcement action date: Not reported
Enf. disposition status: Not reported
Enf. disp. status date: Not reported
Enforcement lead agency: Not reported
Proposed penalty amount: Not reported
Final penalty amount: Not reported
Paid penalty amount: Not reported

Regulation violated: DMC:264.173(a)
Area of violation: TSD - Container Use and Management
Date violation determined: 04/26/2002
Date achieved compliance: 11/20/2002
Violation lead agency: State
Enforcement action: DEP WARNING LETTER
Enforcement action date: 10/09/2002
Enf. disposition status: Not reported
Enf. disp. status date: Not reported
Enforcement lead agency: State
Proposed penalty amount: Not reported
Final penalty amount: Not reported
Paid penalty amount: Not reported

Map ID
Direction
Distance
Elevation

MAP FINDINGS

Site

Database(s)

EDR ID Number
EPA ID Number

TRIUMVIRATE ENVIRONMENTAL SERVICES INC (Continued)

1000299240

Regulation violated: Not reported
Area of violation: Permit Condition or Requirement
Date violation determined: 04/26/2002
Date achieved compliance: 11/20/2002
Violation lead agency: State
Enforcement action: DEP WARNING LETTER
Enforcement action date: 10/09/2002
Enf. disposition status: Not reported
Enf. disp. status date: Not reported
Enforcement lead agency: State
Proposed penalty amount: Not reported
Final penalty amount: Not reported
Paid penalty amount: Not reported

Regulation violated: GPT:262.34 (a) (3)
Area of violation: Generators - Pre-transport
Date violation determined: 04/26/2002
Date achieved compliance: 11/20/2002
Violation lead agency: State
Enforcement action: DEP WARNING LETTER
Enforcement action date: 10/09/2002
Enf. disposition status: Not reported
Enf. disp. status date: Not reported
Enforcement lead agency: State
Proposed penalty amount: Not reported
Final penalty amount: Not reported
Paid penalty amount: Not reported

Regulation violated: DMC:264.174
Area of violation: TSD - Container Use and Management
Date violation determined: 04/26/2002
Date achieved compliance: 11/20/2002
Violation lead agency: State
Enforcement action: DEP WARNING LETTER
Enforcement action date: 10/09/2002
Enf. disposition status: Not reported
Enf. disp. status date: Not reported
Enforcement lead agency: State
Proposed penalty amount: Not reported
Final penalty amount: Not reported
Paid penalty amount: Not reported

Regulation violated: GPT:262.34 (a) (3)
Area of violation: Generators - Pre-transport
Date violation determined: 04/26/2002
Date achieved compliance: 11/20/2002
Violation lead agency: State
Enforcement action: DEP MEETING
Enforcement action date: 10/28/2002
Enf. disposition status: Not reported
Enf. disp. status date: Not reported
Enforcement lead agency: State
Proposed penalty amount: Not reported
Final penalty amount: Not reported
Paid penalty amount: Not reported

Regulation violated: DMC:264.173(a)

Map ID
Direction
Distance
Elevation

MAP FINDINGS

Site

Database(s)

EDR ID Number
EPA ID Number

TRIUMVIRATE ENVIRONMENTAL SERVICES INC (Continued)

1000299240

Area of violation: TSD - Container Use and Management
Date violation determined: 04/26/2002
Date achieved compliance: 11/20/2002
Violation lead agency: State
Enforcement action: DEP SHORT FORM CONSENT ORDER
Enforcement action date: 12/24/2002
Enf. disposition status: Not reported
Enf. disp. status date: Not reported
Enforcement lead agency: State
Proposed penalty amount: Not reported
Final penalty amount: Not reported
Paid penalty amount: Not reported

Regulation violated: DMC:264.173(a)
Area of violation: TSD - Container Use and Management
Date violation determined: 04/26/2002
Date achieved compliance: 11/20/2002
Violation lead agency: State
Enforcement action: DEP MEETING
Enforcement action date: 10/28/2002
Enf. disposition status: Not reported
Enf. disp. status date: Not reported
Enforcement lead agency: State
Proposed penalty amount: Not reported
Final penalty amount: Not reported
Paid penalty amount: Not reported

Regulation violated: Not reported
Area of violation: Permit Condition or Requirement
Date violation determined: 04/26/2002
Date achieved compliance: 11/20/2002
Violation lead agency: State
Enforcement action: DEP SHORT FORM CONSENT ORDER
Enforcement action date: 12/24/2002
Enf. disposition status: Not reported
Enf. disp. status date: Not reported
Enforcement lead agency: State
Proposed penalty amount: Not reported
Final penalty amount: Not reported
Paid penalty amount: Not reported

Regulation violated: GPT:262.34 (a) (3)
Area of violation: Generators - Pre-transport
Date violation determined: 04/26/2002
Date achieved compliance: 11/20/2002
Violation lead agency: State
Enforcement action: DEP SHORT FORM CONSENT ORDER
Enforcement action date: 12/24/2002
Enf. disposition status: Not reported
Enf. disp. status date: Not reported
Enforcement lead agency: State
Proposed penalty amount: Not reported
Final penalty amount: Not reported
Paid penalty amount: Not reported

Regulation violated: GPT:262.34 (a) (2)
Area of violation: Generators - Pre-transport

Map ID
Direction
Distance
Elevation

MAP FINDINGS

Site

Database(s)

EDR ID Number
EPA ID Number

TRIUMVIRATE ENVIRONMENTAL SERVICES INC (Continued)

1000299240

Date violation determined: 04/26/2002
Date achieved compliance: 11/20/2002
Violation lead agency: State
Enforcement action: DEP SHORT FORM CONSENT ORDER
Enforcement action date: 12/24/2002
Enf. disposition status: Not reported
Enf. disp. status date: Not reported
Enforcement lead agency: State
Proposed penalty amount: Not reported
Final penalty amount: Not reported
Paid penalty amount: Not reported

Regulation violated: DMC:264.174
Area of violation: TSD - Container Use and Management
Date violation determined: 04/26/2002
Date achieved compliance: 11/20/2002
Violation lead agency: State
Enforcement action: DEP SHORT FORM CONSENT ORDER
Enforcement action date: 12/24/2002
Enf. disposition status: Not reported
Enf. disp. status date: Not reported
Enforcement lead agency: State
Proposed penalty amount: Not reported
Final penalty amount: Not reported
Paid penalty amount: Not reported

Regulation violated: Not reported
Area of violation: Permit Condition or Requirement
Date violation determined: 04/26/2002
Date achieved compliance: 11/20/2002
Violation lead agency: State
Enforcement action: DEP MEETING
Enforcement action date: 10/28/2002
Enf. disposition status: Not reported
Enf. disp. status date: Not reported
Enforcement lead agency: State
Proposed penalty amount: Not reported
Final penalty amount: Not reported
Paid penalty amount: Not reported

Regulation violated: DMC:264.174
Area of violation: TSD - Container Use and Management
Date violation determined: 04/26/2002
Date achieved compliance: 11/20/2002
Violation lead agency: State
Enforcement action: DEP MEETING
Enforcement action date: 10/28/2002
Enf. disposition status: Not reported
Enf. disp. status date: Not reported
Enforcement lead agency: State
Proposed penalty amount: Not reported
Final penalty amount: Not reported
Paid penalty amount: Not reported

Regulation violated: DPP:264.31 :Previous citation: 264.
Area of violation: TSD - Landfill Standards
Date violation determined: 08/24/2001

Map ID
Direction
Distance
Elevation

MAP FINDINGS

Site

Database(s)

EDR ID Number
EPA ID Number

TRIUMVIRATE ENVIRONMENTAL SERVICES INC (Continued)

1000299240

Date achieved compliance: 01/03/2002
Violation lead agency: State
Enforcement action: DEP MEETING
Enforcement action date: 01/03/2002
Enf. disposition status: Not reported
Enf. disp. status date: Not reported
Enforcement lead agency: State
Proposed penalty amount: Not reported
Final penalty amount: Not reported
Paid penalty amount: Not reported

Regulation violated: DMR:264.72(b)
Area of violation: TSD - Manifest/Records/Reporting
Date violation determined: 08/24/2001
Date achieved compliance: 01/03/2002
Violation lead agency: State
Enforcement action: DEP MEETING
Enforcement action date: 01/03/2002
Enf. disposition status: Not reported
Enf. disp. status date: Not reported
Enforcement lead agency: State
Proposed penalty amount: Not reported
Final penalty amount: Not reported
Paid penalty amount: Not reported

Regulation violated: DMR:264.72(b)
Area of violation: TSD - Manifest/Records/Reporting
Date violation determined: 08/24/2001
Date achieved compliance: 01/03/2002
Violation lead agency: State
Enforcement action: DEP WARNING LETTER
Enforcement action date: 11/29/2001
Enf. disposition status: Not reported
Enf. disp. status date: Not reported
Enforcement lead agency: State
Proposed penalty amount: Not reported
Final penalty amount: Not reported
Paid penalty amount: Not reported

Regulation violated: DMR:264.72(b)
Area of violation: TSD - Manifest/Records/Reporting
Date violation determined: 08/24/2001
Date achieved compliance: 01/03/2002
Violation lead agency: State
Enforcement action: DEP SHORT FORM CONSENT ORDER
Enforcement action date: 01/28/2002
Enf. disposition status: Not reported
Enf. disp. status date: Not reported
Enforcement lead agency: State
Proposed penalty amount: Not reported
Final penalty amount: 12100
Paid penalty amount: 12100

Regulation violated: DPP:264.31 :Previous citation: 264.
Area of violation: TSD - Landfill Standards
Date violation determined: 08/24/2001
Date achieved compliance: 01/03/2002

Map ID
Direction
Distance
Elevation

MAP FINDINGS

Site

Database(s)

EDR ID Number
EPA ID Number

TRIUMVIRATE ENVIRONMENTAL SERVICES INC (Continued)

1000299240

Violation lead agency: State
Enforcement action: DEP WARNING LETTER
Enforcement action date: 11/29/2001
Enf. disposition status: Not reported
Enf. disp. status date: Not reported
Enforcement lead agency: State
Proposed penalty amount: Not reported
Final penalty amount: Not reported
Paid penalty amount: Not reported

Regulation violated: DPP:264.31 :Previous citation: 264.
Area of violation: TSD - Landfill Standards
Date violation determined: 08/24/2001
Date achieved compliance: 01/03/2002
Violation lead agency: State
Enforcement action: DEP SHORT FORM CONSENT ORDER
Enforcement action date: 01/28/2002
Enf. disposition status: Not reported
Enf. disp. status date: Not reported
Enforcement lead agency: State
Proposed penalty amount: Not reported
Final penalty amount: 12100
Paid penalty amount: 12100

Regulation violated: DGS:264.13
Area of violation: TSD - General Facility Standards
Date violation determined: 08/24/2001
Date achieved compliance: 01/03/2002
Violation lead agency: State
Enforcement action: DEP SHORT FORM CONSENT ORDER
Enforcement action date: 01/28/2002
Enf. disposition status: Not reported
Enf. disp. status date: Not reported
Enforcement lead agency: State
Proposed penalty amount: Not reported
Final penalty amount: 12100
Paid penalty amount: 12100

Regulation violated: DGS:264.13
Area of violation: TSD - General Facility Standards
Date violation determined: 08/24/2001
Date achieved compliance: 01/03/2002
Violation lead agency: State
Enforcement action: DEP WARNING LETTER
Enforcement action date: 11/29/2001
Enf. disposition status: Not reported
Enf. disp. status date: Not reported
Enforcement lead agency: State
Proposed penalty amount: Not reported
Final penalty amount: Not reported
Paid penalty amount: Not reported

Regulation violated: DGS:264.13
Area of violation: TSD - General Facility Standards
Date violation determined: 08/24/2001
Date achieved compliance: 01/03/2002
Violation lead agency: State

Map ID
Direction
Distance
Elevation

MAP FINDINGS

Site

Database(s)

EDR ID Number
EPA ID Number

TRIUMVIRATE ENVIRONMENTAL SERVICES INC (Continued)

1000299240

Enforcement action: DEP MEETING
Enforcement action date: 01/03/2002
Enf. disposition status: Not reported
Enf. disp. status date: Not reported
Enforcement lead agency: State
Proposed penalty amount: Not reported
Final penalty amount: Not reported
Paid penalty amount: Not reported

Regulation violated: DPB:62.730.240(1)
Area of violation: Permit Condition or Requirement
Date violation determined: 06/07/2000
Date achieved compliance: 07/24/2000
Violation lead agency: State
Enforcement action: DEP MEETING
Enforcement action date: 07/24/2000
Enf. disposition status: Not reported
Enf. disp. status date: Not reported
Enforcement lead agency: State
Proposed penalty amount: Not reported
Final penalty amount: Not reported
Paid penalty amount: Not reported

Regulation violated: DPB:62.730.240(1)
Area of violation: Permit Condition or Requirement
Date violation determined: 06/07/2000
Date achieved compliance: 07/24/2000
Violation lead agency: State
Enforcement action: DEP SHORT FORM CONSENT ORDER
Enforcement action date: 09/20/2000
Enf. disposition status: Not reported
Enf. disp. status date: Not reported
Enforcement lead agency: State
Proposed penalty amount: Not reported
Final penalty amount: 1600
Paid penalty amount: 1600

Regulation violated: GOR:62-730.170(3)
Area of violation: State Statute or Regulation
Date violation determined: 11/12/1999
Date achieved compliance: 03/06/2000
Violation lead agency: State
Enforcement action: DEP WARNING LETTER
Enforcement action date: 11/12/1999
Enf. disposition status: Not reported
Enf. disp. status date: Not reported
Enforcement lead agency: State
Proposed penalty amount: Not reported
Final penalty amount: Not reported
Paid penalty amount: Not reported

Regulation violated: DCP:264.54(d)
Area of violation: TSD - Contingency Plan and Emergency Procedures
Date violation determined: 11/12/1999
Date achieved compliance: 03/06/2000
Violation lead agency: State
Enforcement action: DEP SHORT FORM CONSENT ORDER

Map ID
Direction
Distance
Elevation

MAP FINDINGS

Site

Database(s)

EDR ID Number
EPA ID Number

TRIUMVIRATE ENVIRONMENTAL SERVICES INC (Continued)

1000299240

Enforcement action date: 03/06/2000
Enf. disposition status: Not reported
Enf. disp. status date: Not reported
Enforcement lead agency: State
Proposed penalty amount: Not reported
Final penalty amount: 24100
Paid penalty amount: 24100

Regulation violated: DCP:264.54(d)
Area of violation: TSD - Contingency Plan and Emergency Procedures
Date violation determined: 11/12/1999
Date achieved compliance: 03/06/2000
Violation lead agency: State
Enforcement action: DEP WARNING LETTER
Enforcement action date: 11/12/1999
Enf. disposition status: Not reported
Enf. disp. status date: Not reported
Enforcement lead agency: State
Proposed penalty amount: Not reported
Final penalty amount: Not reported
Paid penalty amount: Not reported

Regulation violated: GOR:62-730.170(3)
Area of violation: State Statute or Regulation
Date violation determined: 11/12/1999
Date achieved compliance: 03/06/2000
Violation lead agency: State
Enforcement action: DEP SHORT FORM CONSENT ORDER
Enforcement action date: 03/06/2000
Enf. disposition status: Not reported
Enf. disp. status date: Not reported
Enforcement lead agency: State
Proposed penalty amount: Not reported
Final penalty amount: 24100
Paid penalty amount: 24100

Regulation violated: DMC:264.177
Area of violation: TSD - Container Use and Management
Date violation determined: 11/12/1999
Date achieved compliance: 03/06/2000
Violation lead agency: State
Enforcement action: Not reported
Enforcement action date: Not reported
Enf. disposition status: Not reported
Enf. disp. status date: Not reported
Enforcement lead agency: Not reported
Proposed penalty amount: Not reported
Final penalty amount: Not reported
Paid penalty amount: Not reported

Regulation violated: DMC:264.177
Area of violation: TSD - Container Use and Management
Date violation determined: 11/12/1999
Date achieved compliance: 03/06/2000
Violation lead agency: State
Enforcement action: DEP SHORT FORM CONSENT ORDER
Enforcement action date: 03/06/2000

Map ID
Direction
Distance
Elevation

MAP FINDINGS

Site

Database(s)

EDR ID Number
EPA ID Number

TRIUMVIRATE ENVIRONMENTAL SERVICES INC (Continued)

1000299240

Enf. disposition status: Not reported
Enf. disp. status date: Not reported
Enforcement lead agency: State
Proposed penalty amount: Not reported
Final penalty amount: 24100
Paid penalty amount: 24100

Regulation violated: DCP:264.54
Area of violation: TSD - Contingency Plan and Emergency Procedures
Date violation determined: 11/12/1999
Date achieved compliance: 03/06/2000
Violation lead agency: State
Enforcement action: Not reported
Enforcement action date: Not reported
Enf. disposition status: Not reported
Enf. disp. status date: Not reported
Enforcement lead agency: Not reported
Proposed penalty amount: Not reported
Final penalty amount: Not reported
Paid penalty amount: Not reported

Regulation violated: DGS:264.16
Area of violation: TSD - General Facility Standards
Date violation determined: 10/06/1998
Date achieved compliance: 12/18/1998
Violation lead agency: State
Enforcement action: DEP WARNING LETTER
Enforcement action date: 11/16/1998
Enf. disposition status: Not reported
Enf. disp. status date: Not reported
Enforcement lead agency: State
Proposed penalty amount: Not reported
Final penalty amount: Not reported
Paid penalty amount: Not reported

Regulation violated: DMR:264.75
Area of violation: TSD - Manifest/Records/Reporting
Date violation determined: 07/27/1998
Date achieved compliance: 09/01/1998
Violation lead agency: State
Enforcement action: DEP CONSENT ORDER
Enforcement action date: 10/12/1998
Enf. disposition status: Not reported
Enf. disp. status date: Not reported
Enforcement lead agency: State
Proposed penalty amount: Not reported
Final penalty amount: 700
Paid penalty amount: 700

Regulation violated: DMR:264.75
Area of violation: TSD - Manifest/Records/Reporting
Date violation determined: 07/27/1998
Date achieved compliance: 09/01/1998
Violation lead agency: State
Enforcement action: DEP NON-COMPLIANCE LETTER
Enforcement action date: 07/31/1998
Enf. disposition status: Not reported

Map ID
Direction
Distance
Elevation

MAP FINDINGS

Site

Database(s)

EDR ID Number
EPA ID Number

TRIUMVIRATE ENVIRONMENTAL SERVICES INC (Continued)

1000299240

Enf. disp. status date: Not reported
Enforcement lead agency: State
Proposed penalty amount: Not reported
Final penalty amount: Not reported
Paid penalty amount: Not reported

Regulation violated: FR - 40 CFR 264.171
Area of violation: TSD - Container Use and Management
Date violation determined: 05/14/1997
Date achieved compliance: 05/14/1997
Violation lead agency: EPA
Enforcement action: FINAL 3008(A) COMPLIANCE ORDER
Enforcement action date: 08/01/2017
Enf. disposition status: Action Satisfied (Case Closed)
Enf. disp. status date: 08/01/2017
Enforcement lead agency: EPA
Proposed penalty amount: Not reported
Final penalty amount: 5100
Paid penalty amount: Not reported

Regulation violated: DMC:264.171
Area of violation: TSD - Container Use and Management
Date violation determined: 05/14/1997
Date achieved compliance: 09/19/1997
Violation lead agency: State
Enforcement action: DEP SHORT FORM CONSENT ORDER
Enforcement action date: 12/30/1998
Enf. disposition status: Not reported
Enf. disp. status date: Not reported
Enforcement lead agency: State
Proposed penalty amount: Not reported
Final penalty amount: 23200
Paid penalty amount: 23200

Regulation violated: FR - 40 CFR 264.177
Area of violation: TSD - Container Use and Management
Date violation determined: 05/14/1997
Date achieved compliance: 05/14/1997
Violation lead agency: EPA
Enforcement action: Not reported
Enforcement action date: Not reported
Enf. disposition status: Not reported
Enf. disp. status date: Not reported
Enforcement lead agency: Not reported
Proposed penalty amount: Not reported
Final penalty amount: Not reported
Paid penalty amount: Not reported

Regulation violated: FR - 40 CFR 264.51(B)
Area of violation: TSD - Contingency Plan and Emergency Procedures
Date violation determined: 05/14/1997
Date achieved compliance: 05/14/1997
Violation lead agency: EPA
Enforcement action: Not reported
Enforcement action date: Not reported
Enf. disposition status: Not reported
Enf. disp. status date: Not reported

Map ID
Direction
Distance
Elevation

MAP FINDINGS

Site

Database(s)

EDR ID Number
EPA ID Number

TRIUMVIRATE ENVIRONMENTAL SERVICES INC (Continued)

1000299240

Enforcement lead agency: Not reported
Proposed penalty amount: Not reported
Final penalty amount: Not reported
Paid penalty amount: Not reported

Regulation violated: DCP:264.56
Area of violation: TSD - Contingency Plan and Emergency Procedures
Date violation determined: 05/14/1997
Date achieved compliance: 06/18/1997
Violation lead agency: State
Enforcement action: DEP WARNING LETTER
Enforcement action date: 09/23/1997
Enf. disposition status: Not reported
Enf. disp. status date: Not reported
Enforcement lead agency: State
Proposed penalty amount: Not reported
Final penalty amount: Not reported
Paid penalty amount: Not reported

Regulation violated: FR - 40 CFR 264.171
Area of violation: TSD - Container Use and Management
Date violation determined: 05/14/1997
Date achieved compliance: 05/14/1997
Violation lead agency: EPA
Enforcement action: Not reported
Enforcement action date: Not reported
Enf. disposition status: Not reported
Enf. disp. status date: Not reported
Enforcement lead agency: Not reported
Proposed penalty amount: Not reported
Final penalty amount: Not reported
Paid penalty amount: Not reported

Regulation violated: FR - 40 CFR 264.31
Area of violation: TSD - Container Use and Management
Date violation determined: 05/14/1997
Date achieved compliance: 05/14/1997
Violation lead agency: EPA
Enforcement action: FINAL 3008(A) COMPLIANCE ORDER
Enforcement action date: 08/01/2017
Enf. disposition status: Action Satisfied (Case Closed)
Enf. disp. status date: 08/01/2017
Enforcement lead agency: EPA
Proposed penalty amount: Not reported
Final penalty amount: 5100
Paid penalty amount: Not reported

Regulation violated: DCP:264.56
Area of violation: TSD - Contingency Plan and Emergency Procedures
Date violation determined: 05/14/1997
Date achieved compliance: 06/18/1997
Violation lead agency: State
Enforcement action: DEP SHORT FORM CONSENT ORDER
Enforcement action date: 12/30/1998
Enf. disposition status: Not reported
Enf. disp. status date: Not reported
Enforcement lead agency: State

Map ID
Direction
Distance
Elevation

MAP FINDINGS

Site

Database(s)

EDR ID Number
EPA ID Number

TRIUMVIRATE ENVIRONMENTAL SERVICES INC (Continued)

1000299240

Proposed penalty amount: Not reported
Final penalty amount: 23200
Paid penalty amount: 23200

Regulation violated: FR - 40 CFR 264.177
Area of violation: TSD - Container Use and Management
Date violation determined: 05/14/1997
Date achieved compliance: 05/14/1997
Violation lead agency: EPA
Enforcement action: FINAL 3008(A) COMPLIANCE ORDER
Enforcement action date: 08/01/2017
Enf. disposition status: Action Satisfied (Case Closed)
Enf. disp. status date: 08/01/2017
Enforcement lead agency: EPA
Proposed penalty amount: Not reported
Final penalty amount: 5100
Paid penalty amount: Not reported

Regulation violated: DMC:264.177(a)
Area of violation: TSD - Container Use and Management
Date violation determined: 05/14/1997
Date achieved compliance: 09/19/1997
Violation lead agency: State
Enforcement action: DEP WARNING LETTER
Enforcement action date: 09/23/1997
Enf. disposition status: Not reported
Enf. disp. status date: Not reported
Enforcement lead agency: State
Proposed penalty amount: Not reported
Final penalty amount: Not reported
Paid penalty amount: Not reported

Regulation violated: DMC:264.177(a)
Area of violation: TSD - Container Use and Management
Date violation determined: 05/14/1997
Date achieved compliance: 09/19/1997
Violation lead agency: State
Enforcement action: DEP SHORT FORM CONSENT ORDER
Enforcement action date: 12/30/1998
Enf. disposition status: Not reported
Enf. disp. status date: Not reported
Enforcement lead agency: State
Proposed penalty amount: Not reported
Final penalty amount: 23200
Paid penalty amount: 23200

Regulation violated: FR - 40 CFR 264.51(B)
Area of violation: TSD - Contingency Plan and Emergency Procedures
Date violation determined: 05/14/1997
Date achieved compliance: 05/14/1997
Violation lead agency: EPA
Enforcement action: FINAL 3008(A) COMPLIANCE ORDER
Enforcement action date: 08/01/2017
Enf. disposition status: Action Satisfied (Case Closed)
Enf. disp. status date: 08/01/2017
Enforcement lead agency: EPA
Proposed penalty amount: Not reported

Map ID
Direction
Distance
Elevation

MAP FINDINGS

Site

Database(s)

EDR ID Number
EPA ID Number

TRIUMVIRATE ENVIRONMENTAL SERVICES INC (Continued)

1000299240

Final penalty amount: 5100
Paid penalty amount: Not reported

Regulation violated: DMC:264.171
Area of violation: TSD - Container Use and Management
Date violation determined: 05/14/1997
Date achieved compliance: 09/19/1997
Violation lead agency: State
Enforcement action: DEP WARNING LETTER
Enforcement action date: 09/23/1997
Enf. disposition status: Not reported
Enf. disp. status date: Not reported
Enforcement lead agency: State
Proposed penalty amount: Not reported
Final penalty amount: Not reported
Paid penalty amount: Not reported

Regulation violated: FR - 40 CFR 264.31
Area of violation: TSD - Container Use and Management
Date violation determined: 05/14/1997
Date achieved compliance: 05/14/1997
Violation lead agency: EPA
Enforcement action: Not reported
Enforcement action date: Not reported
Enf. disposition status: Not reported
Enf. disp. status date: Not reported
Enforcement lead agency: Not reported
Proposed penalty amount: Not reported
Final penalty amount: Not reported
Paid penalty amount: Not reported

Regulation violated: UTT:62-710
Area of violation: State Statute or Regulation
Date violation determined: 05/13/1996
Date achieved compliance: 04/08/1997
Violation lead agency: State
Enforcement action: DEP WARNING LETTER
Enforcement action date: 03/10/1997
Enf. disposition status: Not reported
Enf. disp. status date: Not reported
Enforcement lead agency: State
Proposed penalty amount: Not reported
Final penalty amount: Not reported
Paid penalty amount: Not reported

Regulation violated: GLB:268.50(a)(2)
Area of violation: LDR - Storage Prohibitions
Date violation determined: 05/13/1996
Date achieved compliance: 04/08/1997
Violation lead agency: State
Enforcement action: DEP SHORT FORM CONSENT ORDER
Enforcement action date: 12/30/1998
Enf. disposition status: Not reported
Enf. disp. status date: Not reported
Enforcement lead agency: State
Proposed penalty amount: Not reported
Final penalty amount: 23200

Map ID
Direction
Distance
Elevation

MAP FINDINGS

Site

Database(s)

EDR ID Number
EPA ID Number

TRIUMVIRATE ENVIRONMENTAL SERVICES INC (Continued)

1000299240

Paid penalty amount: 23200

Regulation violated: DGS:62-4.160(2)
Area of violation: Permit Condition or Requirement
Date violation determined: 05/13/1996
Date achieved compliance: 04/08/1997
Violation lead agency: State
Enforcement action: DEP SHORT FORM CONSENT ORDER
Enforcement action date: 12/30/1998
Enf. disposition status: Not reported
Enf. disp. status date: Not reported
Enforcement lead agency: State
Proposed penalty amount: Not reported
Final penalty amount: 23200
Paid penalty amount: 23200

Regulation violated: GLB:268.50(a)(2)
Area of violation: LDR - Storage Prohibitions
Date violation determined: 05/13/1996
Date achieved compliance: 04/08/1997
Violation lead agency: State
Enforcement action: DEP MEETING
Enforcement action date: 04/08/1997
Enf. disposition status: Not reported
Enf. disp. status date: Not reported
Enforcement lead agency: State
Proposed penalty amount: Not reported
Final penalty amount: Not reported
Paid penalty amount: Not reported

Regulation violated: GLB:268.50(a)(2)
Area of violation: LDR - Storage Prohibitions
Date violation determined: 05/13/1996
Date achieved compliance: 04/08/1997
Violation lead agency: State
Enforcement action: DEP WARNING LETTER
Enforcement action date: 03/10/1997
Enf. disposition status: Not reported
Enf. disp. status date: Not reported
Enforcement lead agency: State
Proposed penalty amount: Not reported
Final penalty amount: Not reported
Paid penalty amount: Not reported

Regulation violated: UTT:62-710
Area of violation: State Statute or Regulation
Date violation determined: 05/13/1996
Date achieved compliance: 04/08/1997
Violation lead agency: State
Enforcement action: DEP SHORT FORM CONSENT ORDER
Enforcement action date: 12/30/1998
Enf. disposition status: Not reported
Enf. disp. status date: Not reported
Enforcement lead agency: State
Proposed penalty amount: Not reported
Final penalty amount: 23200
Paid penalty amount: 23200

Map ID
Direction
Distance
Elevation

MAP FINDINGS

Site

Database(s)

EDR ID Number
EPA ID Number

TRIUMVIRATE ENVIRONMENTAL SERVICES INC (Continued)

1000299240

Regulation violated: UTT:62-710
Area of violation: State Statute or Regulation
Date violation determined: 05/13/1996
Date achieved compliance: 04/08/1997
Violation lead agency: State
Enforcement action: DEP MEETING
Enforcement action date: 04/08/1997
Enf. disposition status: Not reported
Enf. disp. status date: Not reported
Enforcement lead agency: State
Proposed penalty amount: Not reported
Final penalty amount: Not reported
Paid penalty amount: Not reported

Regulation violated: DGS:62-4.160(2)
Area of violation: Permit Condition or Requirement
Date violation determined: 05/13/1996
Date achieved compliance: 04/08/1997
Violation lead agency: State
Enforcement action: DEP WARNING LETTER
Enforcement action date: 03/10/1997
Enf. disposition status: Not reported
Enf. disp. status date: Not reported
Enforcement lead agency: State
Proposed penalty amount: Not reported
Final penalty amount: Not reported
Paid penalty amount: Not reported

Regulation violated: DGS:62-4.160(2)
Area of violation: Permit Condition or Requirement
Date violation determined: 05/13/1996
Date achieved compliance: 04/08/1997
Violation lead agency: State
Enforcement action: DEP MEETING
Enforcement action date: 04/08/1997
Enf. disposition status: Not reported
Enf. disp. status date: Not reported
Enforcement lead agency: State
Proposed penalty amount: Not reported
Final penalty amount: Not reported
Paid penalty amount: Not reported

Regulation violated: DCP:40 CFR 264.56J/FAC 403.727(1)c
Area of violation: TSD - Contingency Plan and Emergency Procedures
Date violation determined: 07/07/1995
Date achieved compliance: 07/10/1995
Violation lead agency: State
Enforcement action: DEP WARNING LETTER
Enforcement action date: 07/07/1995
Enf. disposition status: Not reported
Enf. disp. status date: Not reported
Enforcement lead agency: State
Proposed penalty amount: Not reported
Final penalty amount: Not reported
Paid penalty amount: Not reported

Regulation violated: DCP:40 CFR 264.56J/FAC 403.727(1)c

Map ID
Direction
Distance
Elevation

MAP FINDINGS

Site

Database(s)

EDR ID Number
EPA ID Number

TRIUMVIRATE ENVIRONMENTAL SERVICES INC (Continued)

1000299240

Area of violation: TSD - Contingency Plan and Emergency Procedures
Date violation determined: 07/07/1995
Date achieved compliance: 07/10/1995
Violation lead agency: State
Enforcement action: DEP SHORT FORM CONSENT ORDER
Enforcement action date: 12/01/1995
Enf. disposition status: Not reported
Enf. disp. status date: Not reported
Enforcement lead agency: State
Proposed penalty amount: Not reported
Final penalty amount: 1300
Paid penalty amount: 1300

Regulation violated: DCP:40 CFR 264.56J/FAC 403.727(1)c
Area of violation: TSD - Contingency Plan and Emergency Procedures
Date violation determined: 07/07/1995
Date achieved compliance: 07/10/1995
Violation lead agency: State
Enforcement action: DEP SHORT FORM CONSENT ORDER
Enforcement action date: 12/30/1998
Enf. disposition status: Not reported
Enf. disp. status date: Not reported
Enforcement lead agency: State
Proposed penalty amount: Not reported
Final penalty amount: 23200
Paid penalty amount: 23200

Regulation violated: DCP:40 CFR 264.56J/FAC 403.727(1)c
Area of violation: TSD - Contingency Plan and Emergency Procedures
Date violation determined: 07/07/1995
Date achieved compliance: 07/10/1995
Violation lead agency: State
Enforcement action: DEP MEETING
Enforcement action date: 07/10/1995
Enf. disposition status: Not reported
Enf. disp. status date: Not reported
Enforcement lead agency: State
Proposed penalty amount: Not reported
Final penalty amount: Not reported
Paid penalty amount: Not reported

Regulation violated: DGS:40CFR 264.16(a)(3)(c)
Area of violation: TSD - General Facility Standards
Date violation determined: 06/14/1995
Date achieved compliance: 06/24/1995
Violation lead agency: State
Enforcement action: DEP SHORT FORM CONSENT ORDER
Enforcement action date: 12/30/1998
Enf. disposition status: Not reported
Enf. disp. status date: Not reported
Enforcement lead agency: State
Proposed penalty amount: Not reported
Final penalty amount: 23200
Paid penalty amount: 23200

Regulation violated: DCP:40 CFR 264.54(d)
Area of violation: TSD - Contingency Plan and Emergency Procedures

Map ID
Direction
Distance
Elevation

MAP FINDINGS

Site

Database(s)

EDR ID Number
EPA ID Number

TRIUMVIRATE ENVIRONMENTAL SERVICES INC (Continued)

1000299240

Date violation determined: 06/14/1995
Date achieved compliance: 06/24/1995
Violation lead agency: State
Enforcement action: DEP SHORT FORM CONSENT ORDER
Enforcement action date: 12/01/1995
Enf. disposition status: Not reported
Enf. disp. status date: Not reported
Enforcement lead agency: State
Proposed penalty amount: Not reported
Final penalty amount: 1300
Paid penalty amount: 1300

Regulation violated: DGS:FAC403.727(1)(c)40CFR264.17
Area of violation: State Statute or Regulation
Date violation determined: 06/14/1995
Date achieved compliance: 06/24/1995
Violation lead agency: State
Enforcement action: DEP WARNING LETTER
Enforcement action date: 06/29/2000
Enf. disposition status: Not reported
Enf. disp. status date: Not reported
Enforcement lead agency: State
Proposed penalty amount: Not reported
Final penalty amount: Not reported
Paid penalty amount: Not reported

Regulation violated: DCP:40 CFR 264.54(d)
Area of violation: TSD - Contingency Plan and Emergency Procedures
Date violation determined: 06/14/1995
Date achieved compliance: 06/24/1995
Violation lead agency: State
Enforcement action: DEP SHORT FORM CONSENT ORDER
Enforcement action date: 12/30/1998
Enf. disposition status: Not reported
Enf. disp. status date: Not reported
Enforcement lead agency: State
Proposed penalty amount: Not reported
Final penalty amount: 23200
Paid penalty amount: 23200

Regulation violated: GGR:40CFR263.12/263.21/FAC62-4.160
Area of violation: Transporters - Manifest and Recordkeeping
Date violation determined: 06/14/1995
Date achieved compliance: 06/24/1995
Violation lead agency: State
Enforcement action: DEP SHORT FORM CONSENT ORDER
Enforcement action date: 12/30/1998
Enf. disposition status: Not reported
Enf. disp. status date: Not reported
Enforcement lead agency: State
Proposed penalty amount: Not reported
Final penalty amount: 23200
Paid penalty amount: 23200

Regulation violated: GGR:40CFR263.12/263.21/FAC62-4.160
Area of violation: Transporters - Manifest and Recordkeeping
Date violation determined: 06/14/1995

Map ID
Direction
Distance
Elevation

MAP FINDINGS

Site

Database(s)

EDR ID Number
EPA ID Number

TRIUMVIRATE ENVIRONMENTAL SERVICES INC (Continued)

1000299240

Date achieved compliance: 06/24/1995
Violation lead agency: State
Enforcement action: DEP SHORT FORM CONSENT ORDER
Enforcement action date: 12/01/1995
Enf. disposition status: Not reported
Enf. disp. status date: Not reported
Enforcement lead agency: State
Proposed penalty amount: Not reported
Final penalty amount: 1300
Paid penalty amount: 1300

Regulation violated: DGS:40CFR 264.16(a)(3)(c)
Area of violation: TSD - General Facility Standards
Date violation determined: 06/14/1995
Date achieved compliance: 06/24/1995
Violation lead agency: State
Enforcement action: DEP WARNING LETTER
Enforcement action date: 06/14/1995
Enf. disposition status: Not reported
Enf. disp. status date: Not reported
Enforcement lead agency: State
Proposed penalty amount: Not reported
Final penalty amount: Not reported
Paid penalty amount: Not reported

Regulation violated: DGS:FAC403.727(1)(c)40CFR264.17
Area of violation: State Statute or Regulation
Date violation determined: 06/14/1995
Date achieved compliance: 06/24/1995
Violation lead agency: State
Enforcement action: DEP SHORT FORM CONSENT ORDER
Enforcement action date: 12/30/1998
Enf. disposition status: Not reported
Enf. disp. status date: Not reported
Enforcement lead agency: State
Proposed penalty amount: Not reported
Final penalty amount: 23200
Paid penalty amount: 23200

Regulation violated: GGR:40CFR263.12/263.21/FAC62-4.160
Area of violation: Transporters - Manifest and Recordkeeping
Date violation determined: 06/14/1995
Date achieved compliance: 06/24/1995
Violation lead agency: State
Enforcement action: DEP WARNING LETTER
Enforcement action date: 06/14/1995
Enf. disposition status: Not reported
Enf. disp. status date: Not reported
Enforcement lead agency: State
Proposed penalty amount: Not reported
Final penalty amount: Not reported
Paid penalty amount: Not reported

Regulation violated: DGS:FAC403.727(1)(c)40CFR264.17
Area of violation: State Statute or Regulation
Date violation determined: 06/14/1995
Date achieved compliance: 06/24/1995

Map ID
Direction
Distance
Elevation

MAP FINDINGS

Site

Database(s)

EDR ID Number
EPA ID Number

TRIUMVIRATE ENVIRONMENTAL SERVICES INC (Continued)

1000299240

Violation lead agency: State
Enforcement action: DEP SHORT FORM CONSENT ORDER
Enforcement action date: 12/01/1995
Enf. disposition status: Not reported
Enf. disp. status date: Not reported
Enforcement lead agency: State
Proposed penalty amount: Not reported
Final penalty amount: 1300
Paid penalty amount: 1300

Regulation violated: DGS:40CFR 264.16(a)(3)(c)
Area of violation: TSD - General Facility Standards
Date violation determined: 06/14/1995
Date achieved compliance: 06/24/1995
Violation lead agency: State
Enforcement action: DEP SHORT FORM CONSENT ORDER
Enforcement action date: 12/01/1995
Enf. disposition status: Not reported
Enf. disp. status date: Not reported
Enforcement lead agency: State
Proposed penalty amount: Not reported
Final penalty amount: 1300
Paid penalty amount: 1300

Regulation violated: DCP:40 CFR 264.54(d)
Area of violation: TSD - Contingency Plan and Emergency Procedures
Date violation determined: 06/14/1995
Date achieved compliance: 06/24/1995
Violation lead agency: State
Enforcement action: DEP WARNING LETTER
Enforcement action date: 06/14/1995
Enf. disposition status: Not reported
Enf. disp. status date: Not reported
Enforcement lead agency: State
Proposed penalty amount: Not reported
Final penalty amount: Not reported
Paid penalty amount: Not reported

Regulation violated: DGS:FAC403.727(1)(c)40CFR264.17
Area of violation: State Statute or Regulation
Date violation determined: 06/14/1995
Date achieved compliance: 06/24/1995
Violation lead agency: State
Enforcement action: DEP WARNING LETTER
Enforcement action date: 06/14/1995
Enf. disposition status: Not reported
Enf. disp. status date: Not reported
Enforcement lead agency: State
Proposed penalty amount: Not reported
Final penalty amount: Not reported
Paid penalty amount: Not reported

Regulation violated: DMC:40 CFR 264.171
Area of violation: TSD - Container Use and Management
Date violation determined: 05/07/1993
Date achieved compliance: 05/30/1993
Violation lead agency: State

Map ID
Direction
Distance
Elevation

MAP FINDINGS

Site

Database(s)

EDR ID Number
EPA ID Number

TRIUMVIRATE ENVIRONMENTAL SERVICES INC (Continued)

1000299240

Enforcement action: Not reported
Enforcement action date: Not reported
Enf. disposition status: Not reported
Enf. disp. status date: Not reported
Enforcement lead agency: Not reported
Proposed penalty amount: Not reported
Final penalty amount: Not reported
Paid penalty amount: Not reported

Regulation violated: DMC:40 CFR 268.50
Area of violation: LDR - General
Date violation determined: 05/07/1993
Date achieved compliance: 05/30/1993
Violation lead agency: State
Enforcement action: Not reported
Enforcement action date: Not reported
Enf. disposition status: Not reported
Enf. disp. status date: Not reported
Enforcement lead agency: Not reported
Proposed penalty amount: Not reported
Final penalty amount: Not reported
Paid penalty amount: Not reported

Regulation violated: DPB:403.161(b)
Area of violation: Permit Condition or Requirement
Date violation determined: 04/30/1992
Date achieved compliance: 05/30/1992
Violation lead agency: State
Enforcement action: Not reported
Enforcement action date: Not reported
Enf. disposition status: Not reported
Enf. disp. status date: Not reported
Enforcement lead agency: Not reported
Proposed penalty amount: Not reported
Final penalty amount: Not reported
Paid penalty amount: Not reported

Regulation violated: DFR:
Area of violation: TSD - Financial Requirements
Date violation determined: 05/01/1990
Date achieved compliance: 05/23/1990
Violation lead agency: State
Enforcement action: Not reported
Enforcement action date: Not reported
Enf. disposition status: Not reported
Enf. disp. status date: Not reported
Enforcement lead agency: Not reported
Proposed penalty amount: Not reported
Final penalty amount: Not reported
Paid penalty amount: Not reported

Regulation violated: DFR:
Area of violation: TSD - Financial Requirements
Date violation determined: 03/27/1990
Date achieved compliance: 04/27/1990
Violation lead agency: State
Enforcement action: Not reported

Map ID
Direction
Distance
Elevation

MAP FINDINGS

Site

Database(s)

EDR ID Number
EPA ID Number

TRIUMVIRATE ENVIRONMENTAL SERVICES INC (Continued)

1000299240

Enforcement action date: Not reported
Enf. disposition status: Not reported
Enf. disp. status date: Not reported
Enforcement lead agency: Not reported
Proposed penalty amount: Not reported
Final penalty amount: Not reported
Paid penalty amount: Not reported

Regulation violated: DFR:
Area of violation: TSD - Financial Requirements
Date violation determined: 03/21/1990
Date achieved compliance: 05/23/1990
Violation lead agency: State
Enforcement action: Not reported
Enforcement action date: Not reported
Enf. disposition status: Not reported
Enf. disp. status date: Not reported
Enforcement lead agency: Not reported
Proposed penalty amount: Not reported
Final penalty amount: Not reported
Paid penalty amount: Not reported

Regulation violated: DLB:
Area of violation: LDR - General
Date violation determined: 03/12/1990
Date achieved compliance: 03/21/1990
Violation lead agency: State
Enforcement action: Not reported
Enforcement action date: Not reported
Enf. disposition status: Not reported
Enf. disp. status date: Not reported
Enforcement lead agency: Not reported
Proposed penalty amount: Not reported
Final penalty amount: Not reported
Paid penalty amount: Not reported

Regulation violated: DOR:
Area of violation: TSD - General Facility Standards
Date violation determined: 03/12/1990
Date achieved compliance: 01/22/1991
Violation lead agency: State
Enforcement action: Not reported
Enforcement action date: Not reported
Enf. disposition status: Not reported
Enf. disp. status date: Not reported
Enforcement lead agency: Not reported
Proposed penalty amount: Not reported
Final penalty amount: Not reported
Paid penalty amount: Not reported

Regulation violated: DLB:
Area of violation: LDR - General
Date violation determined: 03/10/1989
Date achieved compliance: 08/04/1989
Violation lead agency: State
Enforcement action: Not reported
Enforcement action date: Not reported

Map ID
Direction
Distance
Elevation

MAP FINDINGS

Site

Database(s)

EDR ID Number
EPA ID Number

TRIUMVIRATE ENVIRONMENTAL SERVICES INC (Continued)

1000299240

Enf. disposition status: Not reported
Enf. disp. status date: Not reported
Enforcement lead agency: Not reported
Proposed penalty amount: Not reported
Final penalty amount: Not reported
Paid penalty amount: Not reported

Evaluation Action Summary:

Evaluation date: 12/31/2019
Evaluation: FINANCIAL RECORD REVIEW
Area of violation: Not reported
Date achieved compliance: Not reported
Evaluation lead agency: State

Evaluation date: 12/31/2018
Evaluation: FINANCIAL RECORD REVIEW
Area of violation: Not reported
Date achieved compliance: Not reported
Evaluation lead agency: State

Evaluation date: 09/24/2018
Evaluation: FINANCIAL RECORD REVIEW
Area of violation: Not reported
Date achieved compliance: Not reported
Evaluation lead agency: State

Evaluation date: 09/11/2018
Evaluation: FINANCIAL RECORD REVIEW
Area of violation: Not reported
Date achieved compliance: Not reported
Evaluation lead agency: State

Evaluation date: 03/07/2018
Evaluation: COMPLIANCE EVALUATION INSPECTION ON-SITE
Area of violation: Permit Condition or Requirement
Date achieved compliance: 03/23/2018
Evaluation lead agency: State

Evaluation date: 02/07/2018
Evaluation: FINANCIAL RECORD REVIEW
Area of violation: Not reported
Date achieved compliance: Not reported
Evaluation lead agency: State

Evaluation date: 08/01/2017
Evaluation: NOT A SIGNIFICANT NON-COMPLIER
Area of violation: Not reported
Date achieved compliance: Not reported
Evaluation lead agency: EPA

Evaluation date: 01/05/2017
Evaluation: SIGNIFICANT NON-COMPLIER
Area of violation: Generators - Exports
Date achieved compliance: 08/01/2017
Evaluation lead agency: EPA

Evaluation date: 01/05/2017

Map ID
Direction
Distance
Elevation

MAP FINDINGS

Site

Database(s)

EDR ID Number
EPA ID Number

TRIUMVIRATE ENVIRONMENTAL SERVICES INC (Continued)

1000299240

Evaluation: SIGNIFICANT NON-COMPLIER
Area of violation: Generators - Manifest
Date achieved compliance: 08/01/2017
Evaluation lead agency: EPA

Evaluation date: 12/31/2016
Evaluation: FINANCIAL RECORD REVIEW
Area of violation: Not reported
Date achieved compliance: Not reported
Evaluation lead agency: State

Evaluation date: 12/19/2016
Evaluation: FINANCIAL RECORD REVIEW
Area of violation: Not reported
Date achieved compliance: Not reported
Evaluation lead agency: State

Evaluation date: 09/28/2016
Evaluation: NON-FINANCIAL RECORD REVIEW
Area of violation: Generators - Exports
Date achieved compliance: 08/01/2017
Evaluation lead agency: EPA

Evaluation date: 09/28/2016
Evaluation: NON-FINANCIAL RECORD REVIEW
Area of violation: Generators - Manifest
Date achieved compliance: 08/01/2017
Evaluation lead agency: EPA

Evaluation date: 09/20/2016
Evaluation: NOT A SIGNIFICANT NON-COMPLIER
Area of violation: Not reported
Date achieved compliance: Not reported
Evaluation lead agency: EPA

Evaluation date: 04/13/2016
Evaluation: COMPLIANCE EVALUATION INSPECTION ON-SITE
Area of violation: Permit Condition or Requirement
Date achieved compliance: 05/06/2016
Evaluation lead agency: State

Evaluation date: 11/15/2015
Evaluation: FINANCIAL RECORD REVIEW
Area of violation: Not reported
Date achieved compliance: Not reported
Evaluation lead agency: State

Evaluation date: 10/14/2015
Evaluation: FINANCIAL RECORD REVIEW
Area of violation: Not reported
Date achieved compliance: Not reported
Evaluation lead agency: State

Evaluation date: 07/07/2015
Evaluation: FINANCIAL RECORD REVIEW
Area of violation: Not reported
Date achieved compliance: Not reported

Map ID
Direction
Distance
Elevation

MAP FINDINGS

Site

Database(s)

EDR ID Number
EPA ID Number

TRIUMVIRATE ENVIRONMENTAL SERVICES INC (Continued)

1000299240

Evaluation lead agency: State

Evaluation date: 12/09/2014
Evaluation: NOT A SIGNIFICANT NON-COMPLIER
Area of violation: Not reported
Date achieved compliance: Not reported
Evaluation lead agency: State

Evaluation date: 09/30/2014
Evaluation: FINANCIAL RECORD REVIEW
Area of violation: Not reported
Date achieved compliance: Not reported
Evaluation lead agency: State

Evaluation date: 09/15/2014
Evaluation: FINANCIAL RECORD REVIEW
Area of violation: Not reported
Date achieved compliance: Not reported
Evaluation lead agency: State

Evaluation date: 09/12/2014
Evaluation: SIGNIFICANT NON-COMPLIER
Area of violation: TSD - Contingency Plan and Emergency Procedures
Date achieved compliance: 12/09/2014
Evaluation lead agency: State

Evaluation date: 09/12/2014
Evaluation: SIGNIFICANT NON-COMPLIER
Area of violation: TSD - Container Use and Management
Date achieved compliance: 12/09/2014
Evaluation lead agency: State

Evaluation date: 09/12/2014
Evaluation: SIGNIFICANT NON-COMPLIER
Area of violation: TSD - Preparedness and Prevention
Date achieved compliance: 12/09/2014
Evaluation lead agency: State

Evaluation date: 09/12/2014
Evaluation: SIGNIFICANT NON-COMPLIER
Area of violation: TSD IS-Container Use and Management
Date achieved compliance: 12/09/2014
Evaluation lead agency: State

Evaluation date: 09/12/2014
Evaluation: SIGNIFICANT NON-COMPLIER
Area of violation: Generators - General
Date achieved compliance: 12/09/2014
Evaluation lead agency: State

Evaluation date: 09/12/2014
Evaluation: SIGNIFICANT NON-COMPLIER
Area of violation: State Statute or Regulation
Date achieved compliance: 12/09/2014
Evaluation lead agency: State

Evaluation date: 08/07/2014

Map ID
Direction
Distance
Elevation

MAP FINDINGS

Site

Database(s)

EDR ID Number
EPA ID Number

TRIUMVIRATE ENVIRONMENTAL SERVICES INC (Continued)

1000299240

Evaluation: FINANCIAL RECORD REVIEW
Area of violation: Not reported
Date achieved compliance: Not reported
Evaluation lead agency: EPA

Evaluation date: 07/14/2014
Evaluation: COMPLIANCE EVALUATION INSPECTION ON-SITE
Area of violation: Generators - Manifest
Date achieved compliance: 09/20/2016
Evaluation lead agency: EPA

Evaluation date: 07/14/2014
Evaluation: COMPLIANCE EVALUATION INSPECTION ON-SITE
Area of violation: TSD - Manifest/Records/Reporting
Date achieved compliance: 09/20/2016
Evaluation lead agency: EPA

Evaluation date: 07/14/2014
Evaluation: COMPLIANCE EVALUATION INSPECTION ON-SITE
Area of violation: TSD - Container Use and Management
Date achieved compliance: 09/20/2016
Evaluation lead agency: EPA

Evaluation date: 07/14/2014
Evaluation: SIGNIFICANT NON-COMPLIER
Area of violation: TSD - Preparedness and Prevention
Date achieved compliance: 09/20/2016
Evaluation lead agency: EPA

Evaluation date: 07/14/2014
Evaluation: COMPLIANCE EVALUATION INSPECTION ON-SITE
Area of violation: TSD - Contingency Plan and Emergency Procedures
Date achieved compliance: 12/09/2014
Evaluation lead agency: State

Evaluation date: 07/14/2014
Evaluation: COMPLIANCE EVALUATION INSPECTION ON-SITE
Area of violation: Permit Condition or Requirement
Date achieved compliance: 09/20/2016
Evaluation lead agency: EPA

Evaluation date: 07/14/2014
Evaluation: COMPLIANCE EVALUATION INSPECTION ON-SITE
Area of violation: State Statute or Regulation
Date achieved compliance: 12/09/2014
Evaluation lead agency: State

Evaluation date: 07/14/2014
Evaluation: COMPLIANCE EVALUATION INSPECTION ON-SITE
Area of violation: Generators - General
Date achieved compliance: 09/20/2016
Evaluation lead agency: EPA

Evaluation date: 07/14/2014
Evaluation: COMPLIANCE EVALUATION INSPECTION ON-SITE
Area of violation: TSD - General Facility Standards
Date achieved compliance: 09/20/2016

Map ID
Direction
Distance
Elevation

MAP FINDINGS

Site

Database(s)

EDR ID Number
EPA ID Number

TRIUMVIRATE ENVIRONMENTAL SERVICES INC (Continued)

1000299240

Evaluation lead agency: EPA

Evaluation date: 07/14/2014
Evaluation: COMPLIANCE EVALUATION INSPECTION ON-SITE
Area of violation: TSD IS-Container Use and Management
Date achieved compliance: 12/09/2014
Evaluation lead agency: State

Evaluation date: 07/14/2014
Evaluation: COMPLIANCE EVALUATION INSPECTION ON-SITE
Area of violation: TSD - Preparedness and Prevention
Date achieved compliance: 09/20/2016
Evaluation lead agency: EPA

Evaluation date: 07/14/2014
Evaluation: SIGNIFICANT NON-COMPLIER
Area of violation: TSD - Manifest/Records/Reporting
Date achieved compliance: 09/20/2016
Evaluation lead agency: EPA

Evaluation date: 07/14/2014
Evaluation: COMPLIANCE EVALUATION INSPECTION ON-SITE
Area of violation: TSD - Container Use and Management
Date achieved compliance: 12/09/2014
Evaluation lead agency: State

Evaluation date: 07/14/2014
Evaluation: COMPLIANCE EVALUATION INSPECTION ON-SITE
Area of violation: TSD - Contingency Plan and Emergency Procedures
Date achieved compliance: 09/20/2016
Evaluation lead agency: EPA

Evaluation date: 07/14/2014
Evaluation: SIGNIFICANT NON-COMPLIER
Area of violation: TSD - General Facility Standards
Date achieved compliance: 09/20/2016
Evaluation lead agency: EPA

Evaluation date: 07/14/2014
Evaluation: SIGNIFICANT NON-COMPLIER
Area of violation: TSD - Contingency Plan and Emergency Procedures
Date achieved compliance: 09/20/2016
Evaluation lead agency: EPA

Evaluation date: 07/14/2014
Evaluation: COMPLIANCE EVALUATION INSPECTION ON-SITE
Area of violation: Generators - General
Date achieved compliance: 12/09/2014
Evaluation lead agency: State

Evaluation date: 07/14/2014
Evaluation: COMPLIANCE EVALUATION INSPECTION ON-SITE
Area of violation: TSD - Preparedness and Prevention
Date achieved compliance: 12/09/2014
Evaluation lead agency: State

Evaluation date: 07/14/2014

Map ID
Direction
Distance
Elevation

MAP FINDINGS

Site

Database(s)

EDR ID Number
EPA ID Number

TRIUMVIRATE ENVIRONMENTAL SERVICES INC (Continued)

1000299240

Evaluation: SIGNIFICANT NON-COMPLIER
Area of violation: Generators - General
Date achieved compliance: 09/20/2016
Evaluation lead agency: EPA

Evaluation date: 07/14/2014
Evaluation: SIGNIFICANT NON-COMPLIER
Area of violation: Generators - Manifest
Date achieved compliance: 09/20/2016
Evaluation lead agency: EPA

Evaluation date: 07/14/2014
Evaluation: SIGNIFICANT NON-COMPLIER
Area of violation: TSD - Container Use and Management
Date achieved compliance: 09/20/2016
Evaluation lead agency: EPA

Evaluation date: 07/14/2014
Evaluation: SIGNIFICANT NON-COMPLIER
Area of violation: Permit Condition or Requirement
Date achieved compliance: 09/20/2016
Evaluation lead agency: EPA

Evaluation date: 01/16/2014
Evaluation: FINANCIAL RECORD REVIEW
Area of violation: Not reported
Date achieved compliance: Not reported
Evaluation lead agency: State

Evaluation date: 12/15/2013
Evaluation: FINANCIAL RECORD REVIEW
Area of violation: Not reported
Date achieved compliance: Not reported
Evaluation lead agency: State

Evaluation date: 10/14/2013
Evaluation: FINANCIAL RECORD REVIEW
Area of violation: Not reported
Date achieved compliance: Not reported
Evaluation lead agency: State

Evaluation date: 04/11/2013
Evaluation: COMPLIANCE EVALUATION INSPECTION ON-SITE
Area of violation: Not reported
Date achieved compliance: Not reported
Evaluation lead agency: State

Evaluation date: 09/15/2012
Evaluation: FINANCIAL RECORD REVIEW
Area of violation: Not reported
Date achieved compliance: Not reported
Evaluation lead agency: State

Evaluation date: 02/29/2012
Evaluation: COMPLIANCE EVALUATION INSPECTION ON-SITE
Area of violation: Used Oil - Transporter and Transfer Facility
Date achieved compliance: 06/08/2012

Map ID
Direction
Distance
Elevation

MAP FINDINGS

Site

Database(s)

EDR ID Number
EPA ID Number

TRIUMVIRATE ENVIRONMENTAL SERVICES INC (Continued)

1000299240

Evaluation lead agency: State

Evaluation date: 02/29/2012
Evaluation: COMPLIANCE EVALUATION INSPECTION ON-SITE
Area of violation: TSD - General Facility Standards
Date achieved compliance: 03/21/2012
Evaluation lead agency: State

Evaluation date: 02/29/2012
Evaluation: COMPLIANCE EVALUATION INSPECTION ON-SITE
Area of violation: TSD - General Facility Standards
Date achieved compliance: 05/15/2012
Evaluation lead agency: State

Evaluation date: 09/01/2010
Evaluation: FINANCIAL RECORD REVIEW
Area of violation: Not reported
Date achieved compliance: Not reported
Evaluation lead agency: State

Evaluation date: 02/28/2010
Evaluation: FINANCIAL RECORD REVIEW
Area of violation: Not reported
Date achieved compliance: Not reported
Evaluation lead agency: State

Evaluation date: 01/25/2010
Evaluation: COMPLIANCE EVALUATION INSPECTION ON-SITE
Area of violation: TSD - Contingency Plan and Emergency Procedures
Date achieved compliance: 05/05/2010
Evaluation lead agency: State

Evaluation date: 01/25/2010
Evaluation: COMPLIANCE EVALUATION INSPECTION ON-SITE
Area of violation: Generators - Pre-transport
Date achieved compliance: 05/05/2010
Evaluation lead agency: State

Evaluation date: 01/25/2010
Evaluation: COMPLIANCE EVALUATION INSPECTION ON-SITE
Area of violation: TSD - General Facility Standards
Date achieved compliance: 05/05/2010
Evaluation lead agency: State

Evaluation date: 01/25/2010
Evaluation: COMPLIANCE EVALUATION INSPECTION ON-SITE
Area of violation: TSD - Preparedness and Prevention
Date achieved compliance: 05/05/2010
Evaluation lead agency: State

Evaluation date: 01/25/2010
Evaluation: COMPLIANCE EVALUATION INSPECTION ON-SITE
Area of violation: Transporters - Manifest and Recordkeeping
Date achieved compliance: 05/05/2010
Evaluation lead agency: State

Evaluation date: 09/01/2009

Map ID
Direction
Distance
Elevation

MAP FINDINGS

Site

Database(s)

EDR ID Number
EPA ID Number

TRIUMVIRATE ENVIRONMENTAL SERVICES INC (Continued)

1000299240

Evaluation: FINANCIAL RECORD REVIEW
Area of violation: Not reported
Date achieved compliance: Not reported
Evaluation lead agency: State

Evaluation date: 06/17/2009
Evaluation: NOT A SIGNIFICANT NON-COMPLIER
Area of violation: Not reported
Date achieved compliance: Not reported
Evaluation lead agency: State

Evaluation date: 05/11/2009
Evaluation: COMPLIANCE EVALUATION INSPECTION ON-SITE
Area of violation: Not reported
Date achieved compliance: Not reported
Evaluation lead agency: State

Evaluation date: 02/28/2009
Evaluation: FINANCIAL RECORD REVIEW
Area of violation: Not reported
Date achieved compliance: Not reported
Evaluation lead agency: State

Evaluation date: 09/01/2008
Evaluation: FINANCIAL RECORD REVIEW
Area of violation: Not reported
Date achieved compliance: Not reported
Evaluation lead agency: State

Evaluation date: 06/24/2008
Evaluation: COMPLIANCE EVALUATION INSPECTION ON-SITE
Area of violation: Not reported
Date achieved compliance: Not reported
Evaluation lead agency: State

Evaluation date: 06/24/2008
Evaluation: COMPLIANCE EVALUATION INSPECTION ON-SITE
Area of violation: Not reported
Date achieved compliance: Not reported
Evaluation lead agency: EPA-Initiated Oversight/Observation/Training Actions

Evaluation date: 03/03/2008
Evaluation: FINANCIAL RECORD REVIEW
Area of violation: Not reported
Date achieved compliance: Not reported
Evaluation lead agency: EPA Contractor/Grantee

Evaluation date: 02/28/2008
Evaluation: FINANCIAL RECORD REVIEW
Area of violation: Not reported
Date achieved compliance: Not reported
Evaluation lead agency: State

Evaluation date: 10/15/2007
Evaluation: COMPLIANCE EVALUATION INSPECTION ON-SITE
Area of violation: Not reported
Date achieved compliance: Not reported

Map ID
Direction
Distance
Elevation

MAP FINDINGS

Site

Database(s)

EDR ID Number
EPA ID Number

TRIUMVIRATE ENVIRONMENTAL SERVICES INC (Continued)

1000299240

Evaluation lead agency: State

Evaluation date: 02/05/2007
Evaluation: COMPLIANCE SCHEDULE EVALUATION
Area of violation: Not reported
Date achieved compliance: Not reported
Evaluation lead agency: State

Evaluation date: 12/06/2006
Evaluation: COMPLIANCE EVALUATION INSPECTION ON-SITE
Area of violation: Used Oil - Generators
Date achieved compliance: 02/05/2007
Evaluation lead agency: State

Evaluation date: 12/06/2006
Evaluation: COMPLIANCE EVALUATION INSPECTION ON-SITE
Area of violation: Generators - General
Date achieved compliance: 02/05/2007
Evaluation lead agency: State

Evaluation date: 12/06/2006
Evaluation: COMPLIANCE EVALUATION INSPECTION ON-SITE
Area of violation: Generators - Pre-transport
Date achieved compliance: 02/05/2007
Evaluation lead agency: State

Evaluation date: 12/06/2006
Evaluation: COMPLIANCE EVALUATION INSPECTION ON-SITE
Area of violation: TSD - Container Use and Management
Date achieved compliance: 02/05/2007
Evaluation lead agency: State

Evaluation date: 12/06/2006
Evaluation: COMPLIANCE EVALUATION INSPECTION ON-SITE
Area of violation: TSD - Preparedness and Prevention
Date achieved compliance: 02/05/2007
Evaluation lead agency: State

Evaluation date: 12/06/2006
Evaluation: SIGNIFICANT NON-COMPLIER
Area of violation: Not reported
Date achieved compliance: Not reported
Evaluation lead agency: State

Evaluation date: 11/01/2006
Evaluation: FINANCIAL RECORD REVIEW
Area of violation: Not reported
Date achieved compliance: Not reported
Evaluation lead agency: State

Evaluation date: 09/18/2006
Evaluation: NOT A SIGNIFICANT NON-COMPLIER
Area of violation: Not reported
Date achieved compliance: Not reported
Evaluation lead agency: State

Evaluation date: 04/19/2006

Map ID
Direction
Distance
Elevation

MAP FINDINGS

Site

Database(s)

EDR ID Number
EPA ID Number

TRIUMVIRATE ENVIRONMENTAL SERVICES INC (Continued)

1000299240

Evaluation: SIGNIFICANT NON-COMPLIER
Area of violation: Not reported
Date achieved compliance: Not reported
Evaluation lead agency: State

Evaluation date: 04/19/2006
Evaluation: COMPLIANCE EVALUATION INSPECTION ON-SITE
Area of violation: TSD - Landfill Standards
Date achieved compliance: 06/05/2006
Evaluation lead agency: State

Evaluation date: 03/28/2006
Evaluation: COMPLIANCE SCHEDULE EVALUATION
Area of violation: Not reported
Date achieved compliance: Not reported
Evaluation lead agency: State

Evaluation date: 03/23/2006
Evaluation: COMPLIANCE EVALUATION INSPECTION ON-SITE
Area of violation: Not reported
Date achieved compliance: Not reported
Evaluation lead agency: State

Evaluation date: 10/25/2005
Evaluation: FINANCIAL RECORD REVIEW
Area of violation: Not reported
Date achieved compliance: Not reported
Evaluation lead agency: State

Evaluation date: 11/16/2004
Evaluation: NOT A SIGNIFICANT NON-COMPLIER
Area of violation: Not reported
Date achieved compliance: Not reported
Evaluation lead agency: State

Evaluation date: 11/10/2004
Evaluation: FINANCIAL RECORD REVIEW
Area of violation: Not reported
Date achieved compliance: Not reported
Evaluation lead agency: State

Evaluation date: 08/18/2004
Evaluation: COMPLIANCE SCHEDULE EVALUATION
Area of violation: Not reported
Date achieved compliance: Not reported
Evaluation lead agency: State

Evaluation date: 05/26/2004
Evaluation: SIGNIFICANT NON-COMPLIER
Area of violation: Not reported
Date achieved compliance: Not reported
Evaluation lead agency: State

Evaluation date: 05/19/2004
Evaluation: COMPLIANCE EVALUATION INSPECTION ON-SITE
Area of violation: Permit Condition or Requirement
Date achieved compliance: 11/16/2004

Map ID
Direction
Distance
Elevation

MAP FINDINGS

Site

Database(s)

EDR ID Number
EPA ID Number

TRIUMVIRATE ENVIRONMENTAL SERVICES INC (Continued)

1000299240

Evaluation lead agency: State

Evaluation date: 05/19/2004
Evaluation: COMPLIANCE EVALUATION INSPECTION ON-SITE
Area of violation: State Statute or Regulation
Date achieved compliance: 11/16/2004
Evaluation lead agency: State

Evaluation date: 05/19/2004
Evaluation: COMPLIANCE EVALUATION INSPECTION ON-SITE
Area of violation: Used Oil - Transporter and Transfer Facility
Date achieved compliance: 11/16/2004
Evaluation lead agency: State

Evaluation date: 05/19/2004
Evaluation: COMPLIANCE EVALUATION INSPECTION ON-SITE
Area of violation: Generators - General
Date achieved compliance: 11/16/2004
Evaluation lead agency: State

Evaluation date: 05/19/2004
Evaluation: COMPLIANCE EVALUATION INSPECTION ON-SITE
Area of violation: Used Oil - Generators
Date achieved compliance: 11/16/2004
Evaluation lead agency: State

Evaluation date: 05/19/2004
Evaluation: COMPLIANCE EVALUATION INSPECTION ON-SITE
Area of violation: Transporters - General
Date achieved compliance: 11/16/2004
Evaluation lead agency: State

Evaluation date: 05/19/2004
Evaluation: COMPLIANCE EVALUATION INSPECTION ON-SITE
Area of violation: TSD - General Facility Standards
Date achieved compliance: 11/16/2004
Evaluation lead agency: State

Evaluation date: 02/20/2004
Evaluation: FINANCIAL RECORD REVIEW
Area of violation: Not reported
Date achieved compliance: Not reported
Evaluation lead agency: State

Evaluation date: 01/15/2004
Evaluation: FINANCIAL RECORD REVIEW
Area of violation: Not reported
Date achieved compliance: Not reported
Evaluation lead agency: State

Evaluation date: 08/25/2003
Evaluation: COMPLIANCE EVALUATION INSPECTION ON-SITE
Area of violation: Not reported
Date achieved compliance: Not reported
Evaluation lead agency: State

Evaluation date: 03/31/2003

Map ID
Direction
Distance
Elevation

MAP FINDINGS

Site

Database(s)

EDR ID Number
EPA ID Number

TRIUMVIRATE ENVIRONMENTAL SERVICES INC (Continued)

1000299240

Evaluation: COMPLIANCE EVALUATION INSPECTION ON-SITE
Area of violation: LDR - Storage Prohibitions
Date achieved compliance: 04/01/2003
Evaluation lead agency: State

Evaluation date: 07/19/2002
Evaluation: SIGNIFICANT NON-COMPLIER
Area of violation: Not reported
Date achieved compliance: Not reported
Evaluation lead agency: State

Evaluation date: 04/26/2002
Evaluation: COMPLIANCE EVALUATION INSPECTION ON-SITE
Area of violation: Generators - Pre-transport
Date achieved compliance: 11/20/2002
Evaluation lead agency: State

Evaluation date: 04/26/2002
Evaluation: COMPLIANCE EVALUATION INSPECTION ON-SITE
Area of violation: TSD - Container Use and Management
Date achieved compliance: 11/20/2002
Evaluation lead agency: State

Evaluation date: 04/26/2002
Evaluation: COMPLIANCE EVALUATION INSPECTION ON-SITE
Area of violation: Permit Condition or Requirement
Date achieved compliance: 11/20/2002
Evaluation lead agency: State

Evaluation date: 08/24/2001
Evaluation: COMPLIANCE EVALUATION INSPECTION ON-SITE
Area of violation: TSD - Landfill Standards
Date achieved compliance: 01/03/2002
Evaluation lead agency: State

Evaluation date: 08/24/2001
Evaluation: COMPLIANCE EVALUATION INSPECTION ON-SITE
Area of violation: TSD - General Facility Standards
Date achieved compliance: 01/03/2002
Evaluation lead agency: State

Evaluation date: 08/24/2001
Evaluation: COMPLIANCE EVALUATION INSPECTION ON-SITE
Area of violation: TSD - Manifest/Records/Reporting
Date achieved compliance: 01/03/2002
Evaluation lead agency: State

Evaluation date: 05/30/2001
Evaluation: COMPLIANCE EVALUATION INSPECTION ON-SITE
Area of violation: Not reported
Date achieved compliance: Not reported
Evaluation lead agency: State

Evaluation date: 03/30/2001
Evaluation: FINANCIAL RECORD REVIEW
Area of violation: Not reported
Date achieved compliance: Not reported

Map ID
Direction
Distance
Elevation

MAP FINDINGS

Site

Database(s)

EDR ID Number
EPA ID Number

TRIUMVIRATE ENVIRONMENTAL SERVICES INC (Continued)

1000299240

Evaluation lead agency: State

Evaluation date: 01/01/2001
Evaluation: FINANCIAL RECORD REVIEW
Area of violation: Not reported
Date achieved compliance: Not reported
Evaluation lead agency: State

Evaluation date: 12/29/2000
Evaluation: FINANCIAL RECORD REVIEW
Area of violation: Not reported
Date achieved compliance: Not reported
Evaluation lead agency: State

Evaluation date: 12/28/2000
Evaluation: FINANCIAL RECORD REVIEW
Area of violation: Not reported
Date achieved compliance: Not reported
Evaluation lead agency: State

Evaluation date: 08/15/2000
Evaluation: FINANCIAL RECORD REVIEW
Area of violation: Not reported
Date achieved compliance: Not reported
Evaluation lead agency: State

Evaluation date: 06/07/2000
Evaluation: COMPLIANCE EVALUATION INSPECTION ON-SITE
Area of violation: Permit Condition or Requirement
Date achieved compliance: 07/24/2000
Evaluation lead agency: State

Evaluation date: 03/29/2000
Evaluation: FINANCIAL RECORD REVIEW
Area of violation: Not reported
Date achieved compliance: Not reported
Evaluation lead agency: State

Evaluation date: 11/30/1999
Evaluation: COMPLIANCE EVALUATION INSPECTION ON-SITE
Area of violation: Not reported
Date achieved compliance: Not reported
Evaluation lead agency: State

Evaluation date: 09/10/1999
Evaluation: COMPLIANCE EVALUATION INSPECTION ON-SITE
Area of violation: TSD - Container Use and Management
Date achieved compliance: 03/06/2000
Evaluation lead agency: State

Evaluation date: 09/10/1999
Evaluation: COMPLIANCE EVALUATION INSPECTION ON-SITE
Area of violation: State Statute or Regulation
Date achieved compliance: 03/06/2000
Evaluation lead agency: State

Evaluation date: 09/10/1999

Map ID
Direction
Distance
Elevation

MAP FINDINGS

Site

Database(s)

EDR ID Number
EPA ID Number

TRIUMVIRATE ENVIRONMENTAL SERVICES INC (Continued)

1000299240

Evaluation: COMPLIANCE EVALUATION INSPECTION ON-SITE
Area of violation: TSD - Contingency Plan and Emergency Procedures
Date achieved compliance: 03/06/2000
Evaluation lead agency: State

Evaluation date: 09/02/1999
Evaluation: COMPLIANCE EVALUATION INSPECTION ON-SITE
Area of violation: State Statute or Regulation
Date achieved compliance: 03/06/2000
Evaluation lead agency: State

Evaluation date: 09/02/1999
Evaluation: COMPLIANCE EVALUATION INSPECTION ON-SITE
Area of violation: TSD - Container Use and Management
Date achieved compliance: 03/06/2000
Evaluation lead agency: State

Evaluation date: 09/02/1999
Evaluation: COMPLIANCE EVALUATION INSPECTION ON-SITE
Area of violation: TSD - Contingency Plan and Emergency Procedures
Date achieved compliance: 03/06/2000
Evaluation lead agency: State

Evaluation date: 09/29/1998
Evaluation: COMPLIANCE EVALUATION INSPECTION ON-SITE
Area of violation: TSD - General Facility Standards
Date achieved compliance: 12/18/1998
Evaluation lead agency: State

Evaluation date: 08/24/1998
Evaluation: COMPLIANCE EVALUATION INSPECTION ON-SITE
Area of violation: Not reported
Date achieved compliance: Not reported
Evaluation lead agency: State

Evaluation date: 07/27/1998
Evaluation: NON-FINANCIAL RECORD REVIEW
Area of violation: TSD - Manifest/Records/Reporting
Date achieved compliance: 09/01/1998
Evaluation lead agency: State

Evaluation date: 07/27/1998
Evaluation: FINANCIAL RECORD REVIEW
Area of violation: Not reported
Date achieved compliance: Not reported
Evaluation lead agency: State

Evaluation date: 10/07/1997
Evaluation: COMPLIANCE SCHEDULE EVALUATION
Area of violation: Not reported
Date achieved compliance: Not reported
Evaluation lead agency: State

Evaluation date: 09/29/1997
Evaluation: COMPLIANCE EVALUATION INSPECTION ON-SITE
Area of violation: Not reported
Date achieved compliance: Not reported

Map ID
Direction
Distance
Elevation

MAP FINDINGS

Site

Database(s)

EDR ID Number
EPA ID Number

TRIUMVIRATE ENVIRONMENTAL SERVICES INC (Continued)

1000299240

Evaluation lead agency: State

Evaluation date: 09/19/1997
Evaluation: NOT A SIGNIFICANT NON-COMPLIER
Area of violation: Not reported
Date achieved compliance: Not reported
Evaluation lead agency: State

Evaluation date: 08/27/1997
Evaluation: FINANCIAL RECORD REVIEW
Area of violation: Not reported
Date achieved compliance: Not reported
Evaluation lead agency: State

Evaluation date: 06/18/1997
Evaluation: NOT A SIGNIFICANT NON-COMPLIER
Area of violation: Not reported
Date achieved compliance: Not reported
Evaluation lead agency: EPA

Evaluation date: 06/18/1997
Evaluation: SIGNIFICANT NON-COMPLIER
Area of violation: Not reported
Date achieved compliance: Not reported
Evaluation lead agency: State

Evaluation date: 05/14/1997
Evaluation: COMPLIANCE EVALUATION INSPECTION ON-SITE
Area of violation: TSD - Container Use and Management
Date achieved compliance: 05/14/1997
Evaluation lead agency: EPA

Evaluation date: 05/14/1997
Evaluation: SIGNIFICANT NON-COMPLIER
Area of violation: Not reported
Date achieved compliance: Not reported
Evaluation lead agency: EPA

Evaluation date: 05/14/1997
Evaluation: COMPLIANCE EVALUATION INSPECTION ON-SITE
Area of violation: TSD - Contingency Plan and Emergency Procedures
Date achieved compliance: 05/14/1997
Evaluation lead agency: EPA

Evaluation date: 05/14/1997
Evaluation: COMPLIANCE EVALUATION INSPECTION ON-SITE
Area of violation: TSD - Contingency Plan and Emergency Procedures
Date achieved compliance: 06/18/1997
Evaluation lead agency: State

Evaluation date: 05/14/1997
Evaluation: COMPLIANCE EVALUATION INSPECTION ON-SITE
Area of violation: TSD - Container Use and Management
Date achieved compliance: 09/19/1997
Evaluation lead agency: State

Evaluation date: 08/14/1996

Map ID
Direction
Distance
Elevation

MAP FINDINGS

Site

Database(s)

EDR ID Number
EPA ID Number

TRIUMVIRATE ENVIRONMENTAL SERVICES INC (Continued)

1000299240

Evaluation: FINANCIAL RECORD REVIEW
Area of violation: Not reported
Date achieved compliance: Not reported
Evaluation lead agency: State

Evaluation date: 08/01/1996
Evaluation: FINANCIAL RECORD REVIEW
Area of violation: Not reported
Date achieved compliance: Not reported
Evaluation lead agency: State

Evaluation date: 03/13/1996
Evaluation: COMPLIANCE EVALUATION INSPECTION ON-SITE
Area of violation: State Statute or Regulation
Date achieved compliance: 04/08/1997
Evaluation lead agency: State

Evaluation date: 03/13/1996
Evaluation: COMPLIANCE EVALUATION INSPECTION ON-SITE
Area of violation: Permit Condition or Requirement
Date achieved compliance: 04/08/1997
Evaluation lead agency: State

Evaluation date: 03/13/1996
Evaluation: COMPLIANCE EVALUATION INSPECTION ON-SITE
Area of violation: LDR - Storage Prohibitions
Date achieved compliance: 04/08/1997
Evaluation lead agency: State

Evaluation date: 02/20/1996
Evaluation: COMPLIANCE SCHEDULE EVALUATION
Area of violation: Not reported
Date achieved compliance: Not reported
Evaluation lead agency: State

Evaluation date: 02/13/1996
Evaluation: COMPLIANCE SCHEDULE EVALUATION
Area of violation: Not reported
Date achieved compliance: Not reported
Evaluation lead agency: State

Evaluation date: 01/18/1996
Evaluation: FINANCIAL RECORD REVIEW
Area of violation: Not reported
Date achieved compliance: Not reported
Evaluation lead agency: State

Evaluation date: 07/18/1995
Evaluation: FINANCIAL RECORD REVIEW
Area of violation: Not reported
Date achieved compliance: Not reported
Evaluation lead agency: State

Evaluation date: 07/07/1995
Evaluation: FINANCIAL RECORD REVIEW
Area of violation: Not reported
Date achieved compliance: Not reported

Map ID
Direction
Distance
Elevation

MAP FINDINGS

Site

Database(s)

EDR ID Number
EPA ID Number

TRIUMVIRATE ENVIRONMENTAL SERVICES INC (Continued)

1000299240

Evaluation lead agency: State

Evaluation date: 06/19/1995
Evaluation: COMPLIANCE EVALUATION INSPECTION ON-SITE
Area of violation: TSD - Contingency Plan and Emergency Procedures
Date achieved compliance: 07/10/1995
Evaluation lead agency: State

Evaluation date: 03/30/1995
Evaluation: CASE DEVELOPMENT INSPECTION
Area of violation: Not reported
Date achieved compliance: Not reported
Evaluation lead agency: State

Evaluation date: 03/21/1995
Evaluation: COMPLIANCE EVALUATION INSPECTION ON-SITE
Area of violation: State Statute or Regulation
Date achieved compliance: 06/24/1995
Evaluation lead agency: State

Evaluation date: 03/21/1995
Evaluation: COMPLIANCE EVALUATION INSPECTION ON-SITE
Area of violation: TSD - General Facility Standards
Date achieved compliance: 06/24/1995
Evaluation lead agency: State

Evaluation date: 03/21/1995
Evaluation: COMPLIANCE EVALUATION INSPECTION ON-SITE
Area of violation: TSD - Contingency Plan and Emergency Procedures
Date achieved compliance: 06/24/1995
Evaluation lead agency: State

Evaluation date: 03/21/1995
Evaluation: COMPLIANCE EVALUATION INSPECTION ON-SITE
Area of violation: Transporters - Manifest and Recordkeeping
Date achieved compliance: 06/24/1995
Evaluation lead agency: State

Evaluation date: 02/17/1995
Evaluation: FINANCIAL RECORD REVIEW
Area of violation: Not reported
Date achieved compliance: Not reported
Evaluation lead agency: State

Evaluation date: 02/09/1995
Evaluation: CASE DEVELOPMENT INSPECTION
Area of violation: Not reported
Date achieved compliance: Not reported
Evaluation lead agency: State

Evaluation date: 01/11/1995
Evaluation: CASE DEVELOPMENT INSPECTION
Area of violation: Not reported
Date achieved compliance: Not reported
Evaluation lead agency: State

Evaluation date: 01/04/1995

Map ID
Direction
Distance
Elevation

MAP FINDINGS

Site

Database(s)

EDR ID Number
EPA ID Number

TRIUMVIRATE ENVIRONMENTAL SERVICES INC (Continued)

1000299240

Evaluation: CASE DEVELOPMENT INSPECTION
Area of violation: Not reported
Date achieved compliance: Not reported
Evaluation lead agency: State

Evaluation date: 10/10/1994
Evaluation: FINANCIAL RECORD REVIEW
Area of violation: Not reported
Date achieved compliance: Not reported
Evaluation lead agency: State

Evaluation date: 03/29/1994
Evaluation: COMPLIANCE EVALUATION INSPECTION ON-SITE
Area of violation: Not reported
Date achieved compliance: Not reported
Evaluation lead agency: State

Evaluation date: 10/05/1993
Evaluation: FINANCIAL RECORD REVIEW
Area of violation: Not reported
Date achieved compliance: Not reported
Evaluation lead agency: State

Evaluation date: 03/31/1993
Evaluation: COMPLIANCE EVALUATION INSPECTION ON-SITE
Area of violation: LDR - General
Date achieved compliance: 05/30/1993
Evaluation lead agency: State

Evaluation date: 03/31/1993
Evaluation: COMPLIANCE EVALUATION INSPECTION ON-SITE
Area of violation: TSD - Container Use and Management
Date achieved compliance: 05/30/1993
Evaluation lead agency: State

Evaluation date: 08/20/1992
Evaluation: COMPLIANCE EVALUATION INSPECTION ON-SITE
Area of violation: Not reported
Date achieved compliance: Not reported
Evaluation lead agency: State

Evaluation date: 07/07/1992
Evaluation: FINANCIAL RECORD REVIEW
Area of violation: Not reported
Date achieved compliance: Not reported
Evaluation lead agency: State

Evaluation date: 04/15/1992
Evaluation: FINANCIAL RECORD REVIEW
Area of violation: Not reported
Date achieved compliance: Not reported
Evaluation lead agency: State

Evaluation date: 10/08/1991
Evaluation: FINANCIAL RECORD REVIEW
Area of violation: Not reported
Date achieved compliance: Not reported

Map ID
Direction
Distance
Elevation

MAP FINDINGS

Site

Database(s)

EDR ID Number
EPA ID Number

TRIUMVIRATE ENVIRONMENTAL SERVICES INC (Continued)

1000299240

Evaluation lead agency: State

Evaluation date: 09/23/1991
Evaluation: COMPLIANCE EVALUATION INSPECTION ON-SITE
Area of violation: Permit Condition or Requirement
Date achieved compliance: 05/30/1992
Evaluation lead agency: State

Evaluation date: 07/15/1991
Evaluation: FINANCIAL RECORD REVIEW
Area of violation: Not reported
Date achieved compliance: Not reported
Evaluation lead agency: State

Evaluation date: 04/12/1991
Evaluation: FINANCIAL RECORD REVIEW
Area of violation: Not reported
Date achieved compliance: Not reported
Evaluation lead agency: State

Evaluation date: 01/17/1991
Evaluation: FINANCIAL RECORD REVIEW
Area of violation: Not reported
Date achieved compliance: Not reported
Evaluation lead agency: State

Evaluation date: 08/28/1990
Evaluation: FOLLOW-UP INSPECTION
Area of violation: Not reported
Date achieved compliance: Not reported
Evaluation lead agency: State

Evaluation date: 07/03/1990
Evaluation: FINANCIAL RECORD REVIEW
Area of violation: Not reported
Date achieved compliance: Not reported
Evaluation lead agency: State

Evaluation date: 05/03/1990
Evaluation: FINANCIAL RECORD REVIEW
Area of violation: Not reported
Date achieved compliance: Not reported
Evaluation lead agency: State

Evaluation date: 05/01/1990
Evaluation: FINANCIAL RECORD REVIEW
Area of violation: TSD - Financial Requirements
Date achieved compliance: 05/23/1990
Evaluation lead agency: State

Evaluation date: 03/21/1990
Evaluation: FINANCIAL RECORD REVIEW
Area of violation: TSD - Financial Requirements
Date achieved compliance: 05/23/1990
Evaluation lead agency: State

Evaluation date: 03/21/1990

Map ID
Direction
Distance
Elevation

MAP FINDINGS

Site

Database(s)

EDR ID Number
EPA ID Number

TRIUMVIRATE ENVIRONMENTAL SERVICES INC (Continued)

1000299240

Evaluation: FINANCIAL RECORD REVIEW
Area of violation: TSD - Financial Requirements
Date achieved compliance: 04/27/1990
Evaluation lead agency: State

Evaluation date: 03/12/1990
Evaluation: COMPLIANCE EVALUATION INSPECTION ON-SITE
Area of violation: LDR - General
Date achieved compliance: 03/21/1990
Evaluation lead agency: State

Evaluation date: 03/12/1990
Evaluation: COMPLIANCE EVALUATION INSPECTION ON-SITE
Area of violation: TSD - General Facility Standards
Date achieved compliance: 01/22/1991
Evaluation lead agency: State

Evaluation date: 08/16/1989
Evaluation: FINANCIAL RECORD REVIEW
Area of violation: Not reported
Date achieved compliance: Not reported
Evaluation lead agency: State

Evaluation date: 08/04/1989
Evaluation: NON-FINANCIAL RECORD REVIEW
Area of violation: Not reported
Date achieved compliance: Not reported
Evaluation lead agency: State

Evaluation date: 03/10/1989
Evaluation: COMPLIANCE EVALUATION INSPECTION ON-SITE
Area of violation: LDR - General
Date achieved compliance: 08/04/1989
Evaluation lead agency: State

Evaluation date: 01/03/1989
Evaluation: FINANCIAL RECORD REVIEW
Area of violation: Not reported
Date achieved compliance: Not reported
Evaluation lead agency: State

RCRA-LQG:

Date form received by agency: 05/10/2018
Facility name: TRIUMVIRATE ENVIRONMENTAL SERVICES INC
Facility address: 10100 ROCKET BLVD
ORLANDO, FL 32824-8565
EPA ID: FLD980559728
Contact: RANDY TROY
Contact address: 10100 ROCKET BLVD
ORLANDO, FL 32824-8565
Contact country: US
Contact telephone: 407-859-4441
Contact email: RTROY@TRIUMVIRATE.COM
EPA Region: 04
Land type: Private
Classification: TSDF
Description: Handler is engaged in the treatment, storage or disposal of hazardous waste

Map ID
Direction
Distance
Elevation

MAP FINDINGS

Site

Database(s)

EDR ID Number
EPA ID Number

TRIUMVIRATE ENVIRONMENTAL SERVICES INC (Continued)

1000299240

Classification: Large Quantity Generator
Description: Handler: generates 1,000 kg or more of hazardous waste during any calendar month; or generates more than 1 kg of acutely hazardous waste during any calendar month; or generates more than 100 kg of any residue or contaminated soil, waste or other debris resulting from the cleanup of a spill, into or on any land or water, of acutely hazardous waste during any calendar month; or generates 1 kg or less of acutely hazardous waste during any calendar month, and accumulates more than 1 kg of acutely hazardous waste at any time; or generates 100 kg or less of any residue or contaminated soil, waste or other debris resulting from the cleanup of a spill, into or on any land or water, of acutely hazardous waste during any calendar month, and accumulates more than 100 kg of that material at any time

Owner/Operator Summary:

Owner/operator name: PERMA-FIX OF ORLANDO INC
Owner/operator address: 8302 DUNWOODY PL

ATLANTA, GA 30350

Owner/operator country: US

Owner/operator telephone: 770-587-9898

Owner/operator email: Not reported

Owner/operator fax: Not reported

Owner/operator extension: Not reported

Legal status: Private

Owner/Operator Type: Owner

Owner/Op start date: 06/01/1999

Owner/Op end date: 04/01/2010

Owner/operator name: TRIUMVIRATE ENVIRONMENTAL INC

Owner/operator address: 10100 ROCKET BLVD
ORLANDO, FL 32824

Owner/operator country: US

Owner/operator telephone: Not reported

Owner/operator email: Not reported

Owner/operator fax: Not reported

Owner/operator extension: Not reported

Legal status: Private

Owner/Operator Type: Operator

Owner/Op start date: 10/14/2011

Owner/Op end date: Not reported

Owner/operator name: WILLIAM LABADIE

Owner/operator address: 653 ROCKET BLVD
ORLANDO, FL 32824

Owner/operator country: US

Owner/operator telephone: Not reported

Owner/operator email: Not reported

Owner/operator fax: Not reported

Owner/operator extension: Not reported

Legal status: Private

Owner/Operator Type: Owner

Owner/Op start date: 05/19/1982

Owner/Op end date: 03/13/2002

Owner/operator name: TRIUMVIRATE ENVIRONMENTAL FLORIDA INC

Owner/operator address: 3670 SW 47TH AVE
DAVIE, FL 33314

Map ID
Direction
Distance
Elevation

MAP FINDINGS

Site

Database(s)

EDR ID Number
EPA ID Number

TRIUMVIRATE ENVIRONMENTAL SERVICES INC (Continued)

1000299240

Owner/operator country: US
Owner/operator telephone: 954-583-3795
Owner/operator email: Not reported
Owner/operator fax: Not reported
Owner/operator extension: Not reported
Legal status: Private
Owner/Operator Type: Owner
Owner/Op start date: 10/14/2011
Owner/Op end date: 10/15/2011

Owner/operator name: PERMA-FIX OF ORLANDO INC
Owner/operator address: 10100 ROCKET BLVD
ORLANDO, FL 32824

Owner/operator country: US
Owner/operator telephone: Not reported
Owner/operator email: Not reported
Owner/operator fax: Not reported
Owner/operator extension: Not reported
Legal status: Private
Owner/Operator Type: Operator
Owner/Op start date: 06/01/1999
Owner/Op end date: 10/07/2011

Owner/operator name: ROCKETT BOULEVARD PROPERTIES LLC
Owner/operator address: 10100 ROCKET BLVD
ORLANDO, FL 32824

Owner/operator country: US
Owner/operator telephone: 407-859-4441
Owner/operator email: Not reported
Owner/operator fax: Not reported
Owner/operator extension: Not reported
Legal status: Private
Owner/Operator Type: Owner
Owner/Op start date: 10/15/2011
Owner/Op end date: Not reported

Owner/operator name: ROCKET BOULEVARD PROPERTIES LLC
Owner/operator address: 10100 ROCKET BOULEVARD
ORLANDO, FL 32824

Owner/operator country: US
Owner/operator telephone: 407-859-4441
Owner/operator email: Not reported
Owner/operator fax: Not reported
Owner/operator extension: Not reported
Legal status: Private
Owner/Operator Type: Owner
Owner/Op start date: 10/14/2011
Owner/Op end date: 12/06/2012

Owner/operator name: WILLIAM YEAGER
Owner/operator address: WEST JONES AVENUE
ZELLWOOD, FL 32798

Owner/operator country: US
Owner/operator telephone: Not reported
Owner/operator email: Not reported
Owner/operator fax: Not reported
Owner/operator extension: Not reported

Map ID
Direction
Distance
Elevation

MAP FINDINGS

Site

Database(s)

EDR ID Number
EPA ID Number

TRIUMVIRATE ENVIRONMENTAL SERVICES INC (Continued)

1000299240

Legal status: Private
Owner/Operator Type: Owner
Owner/Op start date: 03/13/2002
Owner/Op end date: 01/23/2014

Owner/operator name: PERMA-FIX ENVIRONMENTAL SERVICES INC
Owner/operator address: 1940 N.W. 67TH PLACE
GAINESVILLE, FL 32653

Owner/operator country: US
Owner/operator telephone: Not reported
Owner/operator email: Not reported
Owner/operator fax: Not reported
Owner/operator extension: Not reported
Legal status: Private
Owner/Operator Type: Owner
Owner/Op start date: 06/01/1999
Owner/Op end date: 10/14/2011

Handler Activities Summary:

U.S. importer of hazardous waste: No
Mixed waste (haz. and radioactive): No
Recycler of hazardous waste: No
Transporter of hazardous waste: Yes
Treater, storer or disposer of HW: Yes
Underground injection activity: No
On-site burner exemption: No
Furnace exemption: No
Used oil fuel burner: Yes
Used oil processor: No
User oil refiner: No
Used oil fuel marketer to burner: No
Used oil Specification marketer: No
Used oil transfer facility: Yes
Used oil transporter: Yes

Historical Generators:

Date form received by agency: 04/04/2018
Site name: TRIUMVIRATE ENVIRONMENTAL INC
Classification: Large Quantity Generator

Date form received by agency: 03/21/2018
Site name: TRIUMVIRATE ENVIRONMENTAL SERVICES INC
Classification: Large Quantity Generator

Date form received by agency: 03/07/2018
Site name: TRIUMVIRATE ENVIRONMENTAL SERVICES INC
Classification: Large Quantity Generator

Date form received by agency: 03/20/2017
Site name: TRIUMVIRATE ENVIRONMENTAL INC
Classification: Large Quantity Generator

Date form received by agency: 10/18/2016
Site name: TRIUMVIRATE ENVIRONMENTAL INC
Classification: Large Quantity Generator

Map ID
Direction
Distance
Elevation

MAP FINDINGS

Site

Database(s)

EDR ID Number
EPA ID Number

TRIUMVIRATE ENVIRONMENTAL SERVICES INC (Continued)

1000299240

Date form received by agency: 05/01/2016
Site name: TRIUMVIRATE ENVIRONMENTAL INC.
Classification: Large Quantity Generator

Date form received by agency: 04/13/2016
Site name: TRIUMVIRATE ENVIRONMENTAL INC
Classification: Large Quantity Generator

Date form received by agency: 04/05/2016
Site name: TRIUMVIRATE ENVIRONMENTAL INC
Classification: Large Quantity Generator

Date form received by agency: 02/16/2016
Site name: TRIUMVIRATE ENVIRONMENTAL INC
Classification: Large Quantity Generator

Date form received by agency: 04/10/2015
Site name: TRIUMVIRATE ENVIRONMENTAL INC
Classification: Large Quantity Generator

Date form received by agency: 02/20/2015
Site name: TRIUMVIRATE ENVIRONMENTAL INC
Classification: Large Quantity Generator

Date form received by agency: 12/23/2014
Site name: TRIUMVIRATE ENVIRONMENTAL INC
Classification: Large Quantity Generator

Date form received by agency: 07/18/2014
Site name: TRIUMVIRATE ENVIRONMENTAL INC
Classification: Large Quantity Generator

Date form received by agency: 04/03/2014
Site name: TRIUMVIRATE ENVIRONMENTAL (FLORIDA), INC.
Classification: Large Quantity Generator

Date form received by agency: 03/03/2014
Site name: TRIUMVIRATE ENVIRONMENTAL INC
Classification: Large Quantity Generator

Date form received by agency: 04/22/2013
Site name: TRIUMVIRATE ENVIRONMENTAL INC
Classification: Large Quantity Generator

Date form received by agency: 04/15/2013
Site name: TRIUMVIRATE ENVIRONMENTAL INC
Classification: Large Quantity Generator

Date form received by agency: 03/01/2013
Site name: TRIUMVIRATE ENVIRONMENTAL INC
Classification: Large Quantity Generator

Date form received by agency: 12/06/2012
Site name: TRIUMVIRATE ENVIRONMENTAL INC
Classification: Large Quantity Generator

Date form received by agency: 03/23/2012

Map ID
Direction
Distance
Elevation

MAP FINDINGS

Site

Database(s)

EDR ID Number
EPA ID Number

TRIUMVIRATE ENVIRONMENTAL SERVICES INC (Continued)

1000299240

Site name: TRIUMVIRATE ENVIRONMENTAL (FLORIDA), INC
Classification: Not a generator, verified

Date form received by agency: 03/01/2012

Site name: TRIUMVIRATE ENVIRONMENTAL INC
Classification: Large Quantity Generator

Date form received by agency: 12/27/2011

Site name: TRIUMVIRATE ENVIRONMENTAL INC
Classification: Large Quantity Generator

Date form received by agency: 10/07/2011

Site name: TRIUMVIRATE ENVIRONMENTAL INC
Classification: Large Quantity Generator

Date form received by agency: 09/26/2011

Site name: TRIUMVIRATE ENVIRONMENTAL INC
Classification: Large Quantity Generator

Date form received by agency: 09/02/2011

Site name: PERMA - FIX OF ORLANDO INC
Classification: Large Quantity Generator

Date form received by agency: 03/01/2011

Site name: PERMA - FIX OF ORLANDO INC
Classification: Large Quantity Generator

Date form received by agency: 04/12/2010

Site name: PERMA FIX OF ORLANDO, INC.
Classification: Large Quantity Generator

Date form received by agency: 01/27/2010

Site name: PERMA - FIX OF ORLANDO INC
Classification: Large Quantity Generator

Date form received by agency: 03/28/2008

Site name: PERMA FIX OF ORLANDO, INC.
Classification: Large Quantity Generator

Date form received by agency: 03/20/2006

Site name: PERMA FIX OF ORLANDO, INC.
Classification: Large Quantity Generator

Date form received by agency: 04/28/2004

Site name: PERMA FIX OF ORLANDO, INC.
Classification: Large Quantity Generator

Date form received by agency: 01/17/2002

Site name: PERMA-FIX OF ORLANDO
Classification: Large Quantity Generator

Date form received by agency: 03/23/2000

Site name: CHEMICAL CONSERVATION CORPORATION
Classification: Not a generator, verified

Date form received by agency: 03/20/1998

Site name: CHEMICAL CONSERVATION CORPORATION

Map ID
Direction
Distance
Elevation

MAP FINDINGS

Site

Database(s)

EDR ID Number
EPA ID Number

TRIUMVIRATE ENVIRONMENTAL SERVICES INC (Continued)

1000299240

Classification: Small Quantity Generator

Date form received by agency: 04/04/1996
Site name: CHEMICAL CONSERVATION CORP
Classification: Large Quantity Generator

Date form received by agency: 03/28/1994
Site name: CHEMICAL CONSERVATION CORP
Classification: Not a generator, verified

Date form received by agency: 09/09/1993
Site name: TRIUMVIRATE ENVIRONMENTAL SERVICES INC
Classification: Not a generator, verified

Date form received by agency: 03/23/1992
Site name: CHEMICAL CONSERVATION CORP
Classification: Small Quantity Generator

Hazardous Waste Summary:

. Waste code: D001
. Waste name: IGNITABLE WASTE

. Waste code: D002
. Waste name: CORROSIVE WASTE

. Waste code: D003
. Waste name: REACTIVE WASTE

. Waste code: D004
. Waste name: ARSENIC

. Waste code: D005
. Waste name: BARIUM

. Waste code: D006
. Waste name: CADMIUM

. Waste code: D007
. Waste name: CHROMIUM

. Waste code: D008
. Waste name: LEAD

. Waste code: D009
. Waste name: MERCURY

. Waste code: D010
. Waste name: SELENIUM

. Waste code: D011
. Waste name: SILVER

. Waste code: D012
. Waste name: ENDRIN
(1,2,3,4,10,10-HEXACHLORO-1,7-EPOXY-1,4,4A,5,6,7,8,8A-OCTAHYDRO-1,4-EN
DO, ENDO-5,8-DIMETH-ANO-NAPHTHALENE)

Map ID
Direction
Distance
Elevation

MAP FINDINGS

Site

Database(s)

EDR ID Number
EPA ID Number

TRIUMVIRATE ENVIRONMENTAL SERVICES INC (Continued)

1000299240

. Waste code: D013
. Waste name: LINDANE (1,2,3,4,5,6-HEXA-CHLOROCYCLOHEXANE, GAMMA ISOMER)

. Waste code: D014
. Waste name: METHOXYCHLOR (1,1,1-TRICHLORO-2,2-BIS [P-METHOXYPHENYL] ETHANE)

. Waste code: D015
. Waste name: TOXAPHENE (C10 H10 CL8, TECHNICAL CHLORINATED CAMPHENE, 67-69 PERCENT CHLORINE)

. Waste code: D016
. Waste name: 2,4-D (2,4-DICHLOROPHENOXYACETIC ACID)

. Waste code: D017
. Waste name: 2,4,5-TP SILVEX (2,4,5-TRICHLOROPHENOXYPROPIONIC ACID)

. Waste code: D018
. Waste name: BENZENE

. Waste code: D019
. Waste name: CARBON TETRACHLORIDE

. Waste code: D020
. Waste name: CHLORDANE

. Waste code: D021
. Waste name: CHLOROBENZENE

. Waste code: D022
. Waste name: CHLOROFORM

. Waste code: D023
. Waste name: O-CRESOL

. Waste code: D024
. Waste name: M-CRESOL

. Waste code: D025
. Waste name: P-CRESOL

. Waste code: D026
. Waste name: CRESOL

. Waste code: D027
. Waste name: 1,4-DICHLOROBENZENE

. Waste code: D028
. Waste name: 1,2-DICHLOROETHANE

. Waste code: D029
. Waste name: 1,1-DICHLOROETHYLENE

. Waste code: D030
. Waste name: 2,4-DINITROTOLUENE

. Waste code: D031
. Waste name: HEPTACHLOR (AND ITS EPOXIDE)

Map ID
Direction
Distance
Elevation

MAP FINDINGS

Site

Database(s)

EDR ID Number
EPA ID Number

TRIUMVIRATE ENVIRONMENTAL SERVICES INC (Continued)

1000299240

- . Waste code: D032
- . Waste name: HEXACHLOROBENZENE

- . Waste code: D033
- . Waste name: HEXACHLOROBUTADIENE

- . Waste code: D034
- . Waste name: HEXACHLOROETHANE

- . Waste code: D035
- . Waste name: METHYL ETHYL KETONE

- . Waste code: D036
- . Waste name: NITROBENZENE

- . Waste code: D037
- . Waste name: PENTACHLOROPHENOL

- . Waste code: D038
- . Waste name: PYRIDINE

- . Waste code: D039
- . Waste name: TETRACHLOROETHYLENE

- . Waste code: D040
- . Waste name: TRICHLORETHYLENE

- . Waste code: D041
- . Waste name: 2,4,5-TRICHLOROPHENOL

- . Waste code: D042
- . Waste name: 2,4,6-TRICHLOROPHENOL

- . Waste code: D043
- . Waste name: VINYL CHLORIDE

- . Waste code: F001
- . Waste name: THE FOLLOWING SPENT HALOGENATED SOLVENTS USED IN DEGREASING: TETRACHLOROETHYLENE, TRICHLORETHYLENE, METHYLENE CHLORIDE, 1,1,1-TRICHLOROETHANE, CARBON TETRACHLORIDE AND CHLORINATED FLUOROCARBONS; ALL SPENT SOLVENT MIXTURES/BLENDS USED IN DEGREASING CONTAINING, BEFORE USE, A TOTAL OF TEN PERCENT OR MORE (BY VOLUME) OF ONE OR MORE OF THE ABOVE HALOGENATED SOLVENTS OR THOSE SOLVENTS LISTED IN F002, F004, AND F005; AND STILL BOTTOMS FROM THE RECOVERY OF THESE SPENT SOLVENTS AND SPENT SOLVENT MIXTURES.

- . Waste code: F002
- . Waste name: THE FOLLOWING SPENT HALOGENATED SOLVENTS: TETRACHLOROETHYLENE, METHYLENE CHLORIDE, TRICHLOROETHYLENE, 1,1,1-TRICHLOROETHANE, CHLOROETHANE, 1,1,2-TRICHLORO-1,2,2-TRIFLUOROETHANE, ORTHO-DICHLOROBENZENE, TRICHLOROFLUOROMETHANE, AND 1,1,2, TRICHLOROETHANE; ALL SPENT SOLVENT MIXTURES/BLENDS CONTAINING, BEFORE USE, A TOTAL OF TEN PERCENT OR MORE (BY VOLUME) OF ONE OR MORE OF THE ABOVE HALOGENATED SOLVENTS OR THOSE SOLVENTS LISTED IN F001, F004, AND F005; AND STILL BOTTOMS FROM THE RECOVERY OF THESE SPENT SOLVENTS AND SPENT SOLVENT MIXTURES.

Map ID
Direction
Distance
Elevation

MAP FINDINGS

Site

Database(s)

EDR ID Number
EPA ID Number

TRIUMVIRATE ENVIRONMENTAL SERVICES INC (Continued)

1000299240

- . Waste code: F003
. Waste name: THE FOLLOWING SPENT NONHALOGENATED SOLVENTS: XYLENE, ACETONE, ETHYL ACETATE, ETHYL BENZENE, ETHYL ETHER, METHYL ISOBUTYL KETONE, N-BUTYL ALCOHOL, CYCLOHEXANONE, AND METHANOL; ALL SPENT SOLVENT MIXTURES/BLENDS CONTAINING, BEFORE USE, ONLY THE ABOVE SPENT NONHALOGENATED SOLVENTS; AND ALL SPENT SOLVENT MIXTURES/BLENDS CONTAINING, BEFORE USE, ONE OR MORE OF THE ABOVE NONHALOGENATED SOLVENTS, AND A TOTAL OF TEN PERCENT OR MORE (BY VOLUME) OF ONE OR MORE OF THOSE SOLVENTS LISTED IN F001, F002, F004, AND F005; AND STILL BOTTOMS FROM THE RECOVERY OF THESE SPENT SOLVENTS AND SPENT SOLVENT MIXTURES.
- . Waste code: F004
. Waste name: THE FOLLOWING SPENT NONHALOGENATED SOLVENTS: CRESOLS, CRESYLIC ACID, AND NITROBENZENE; AND THE STILL BOTTOMS FROM THE RECOVERY OF THESE SOLVENTS; ALL SPENT SOLVENT MIXTURES/BLENDS CONTAINING, BEFORE USE, A TOTAL OF TEN PERCENT OR MORE (BY VOLUME) OF ONE OR MORE OF THE ABOVE NONHALOGENATED SOLVENTS OR THOSE SOLVENTS LISTED IN F001, F002, AND F005; AND STILL BOTTOMS FROM THE RECOVERY OF THESE SPENT SOLVENTS AND SPENT SOLVENT MIXTURES.
- . Waste code: F005
. Waste name: THE FOLLOWING SPENT NONHALOGENATED SOLVENTS: TOLUENE, METHYL ETHYL KETONE, CARBON DISULFIDE, ISOBUTANOL, PYRIDINE, BENZENE, 2-ETHOXYETHANOL, AND 2-NITROPROPANE; ALL SPENT SOLVENT MIXTURES/BLENDS CONTAINING, BEFORE USE, A TOTAL OF TEN PERCENT OR MORE (BY VOLUME) OF ONE OR MORE OF THE ABOVE NONHALOGENATED SOLVENTS OR THOSE SOLVENTS LISTED IN F001, F002, OR F004; AND STILL BOTTOMS FROM THE RECOVERY OF THESE SPENT SOLVENTS AND SPENT SOLVENT MIXTURES.
- . Waste code: F006
. Waste name: WASTEWATER TREATMENT SLUDGES FROM ELECTROPLATING OPERATIONS, EXCEPT FROM THE FOLLOWING PROCESSES: (1) SULFURIC ACID ANODIZING OF ALUMINUM; (2) TIN PLATING ON CARBON STEEL; (3) ZINC PLATING (SEGREGATED BASIS) ON CARBON STEEL; (4) ALUMINUM OR ZINC-ALUMINUM PLATING ON CARBON STEEL; (5) CLEANING/STRIPPING ASSOCIATED WITH TIN, ZINC, AND ALUMINUM PLATING ON CARBON STEEL; AND (6) CHEMICAL ETCHING AND MILLING OF ALUMINUM.
- . Waste code: F007
. Waste name: SPENT CYANIDE PLATING BATH SOLUTIONS FROM ELECTROPLATING OPERATIONS.
- . Waste code: F008
. Waste name: PLATING BATH RESIDUES FROM THE BOTTOM OF PLATING BATHS FROM ELECTROPLATING OPERATIONS IN WHICH CYANIDES ARE USED IN THE PROCESS.
- . Waste code: F009
. Waste name: SPENT STRIPPING AND CLEANING BATH SOLUTIONS FROM ELECTROPLATING OPERATIONS IN WHICH CYANIDES ARE USED IN THE PROCESS.
- . Waste code: F010
. Waste name: QUENCHING BATH RESIDUES FROM OIL BATHS FROM METAL HEAT TREATING OPERATIONS IN WHICH CYANIDES ARE USED IN THE PROCESS.
- . Waste code: F011
. Waste name: SPENT CYANIDE SOLUTIONS FROM SLAT BATH POT CLEANING FROM METAL HEAT TREATING OPERATIONS.

Map ID
Direction
Distance
Elevation

MAP FINDINGS

Site

Database(s)

EDR ID Number
EPA ID Number

TRIUMVIRATE ENVIRONMENTAL SERVICES INC (Continued)

1000299240

- . Waste code: F012
. Waste name: QUENCHING WASTEWATER TREATMENT SLUDGES FROM METAL HEAT TREATING OPERATIONS IN WHICH CYANIDES ARE USED IN THE PROCESS.
- . Waste code: F019
. Waste name: WASTEWATER TREATMENT SLUDGES FROM THE CHEMICAL CONVERSION COATING OF ALUMINUM, EXCEPT FROM ZIRCONIUM PHOSPHATING IN ALUMINUM CAN WASHING WHEN SUCH PHOSPHATING IS AN EXCLUSIVE CONVERSION COATING PROCESS.
- . Waste code: F020
. Waste name: WASTES (EXCEPT WASTEWATER AND SPENT CARBON FROM HYDROGEN CHLORIDE PURIFICATION) FROM THE PRODUCTION OR MANUFACTURING USE (AS A REACTANT, CHEMICAL INTERMEDIATE, OR COMPONENT IN A FORMULATING PROCESS) OF TRI- OR TETRACHLOROPHENOL OR OF INTERMEDIATES USED TO PRODUCE THEIR PESTICIDE DERIVATIVES. (THIS LISTING DOES NOT INCLUDE WASTES FROM THE PRODUCTION OF HEXACHLOROPHENE FROM HIGHLY PURIFIED 2,4,5-TRICHLOROPHENOL.)
- . Waste code: F021
. Waste name: WASTES (EXCEPT WASTEWATER AND SPENT CARBON FROM HYDROGEN CHLORIDE PURIFICATION) FROM THE PRODUCTION OR MANUFACTURING USE (AS A REACTANT, CHEMICAL INTERMEDIATE, OR COMPONENT IN A FORMULATING PROCESS) OF PENTACHLOROPHENOL, OR OF INTERMEDIATES USED TO PRODUCE DERIVATIVES.
- . Waste code: F022
. Waste name: WASTES (EXCEPT WASTEWATER AND SPENT CARBON FROM HYDROGEN CHLORIDE PURIFICATION) FROM THE MANUFACTURING USE (AS A REACTANT, CHEMICAL INTERMEDIATE, OR COMPONENT IN A FORMULATING PROCESS) OF TETRA-, PENTA-, OR HEXACHLOROENZENES UNDER ALKALINE CONDITIONS.
- . Waste code: F023
. Waste name: WASTES (EXCEPT WASTEWATER AND SPENT CARBON FROM HYDROGEN CHLORIDE PURIFICATION) FROM THE PRODUCTION OF MATERIALS ON EQUIPMENT PREVIOUSLY USED FOR THE PRODUCTION OR MANUFACTURING USE (AS A REACTANT, CHEMICAL INTERMEDIATE, OR COMPONENT IN A FORMULATING PROCESS) OF TRI- AND TETRACHLOROPHENOLS. (THIS LISTING DOES NOT INCLUDE WASTES FROM EQUIPMENT USED ONLY FOR THE PRODUCTION OR USE OF HEXACHLOROPHENE FROM HIGHLY PURIFIED 2,4,5-TRICHLOROPHENOL.)
- . Waste code: F024
. Waste name: PROCESS WASTES INCLUDING, BUT NOT LIMITED TO, DISTILLATION RESIDUES, HEAVY ENDS, TARS, AND REACTOR CLEAN-OUT WASTES FROM THE PRODUCTION OF CERTAIN CHLORINATED ALIPHATIC HYDROCARBONS BY FREE RADICAL CATALYZED PROCESSES. THESE CHLORINATED ALIPHATIC HYDROCARBONS ARE THOSE HAVING CARBON CHAIN LENGTHS RANGING FROM ONE TO, AND INCLUDING FIVE, WITH VARYING AMOUNTS AND POSITIONS OF CHLORINE SUBSTITUTION. (THIS LISTING DOES NOT INCLUDE WASTEWATERS, WASTEWATER TREATMENT SLUDGE, SPENT CATALYSTS, AND WASTES LISTED IN SECTIONS 261.31. OR 261.32)
- . Waste code: F025
. Waste name: CONDENSED LIGHT ENDS, SPENT FILTERS AND FILTER AIDS, AND SPENT DESICCANT WASTES FROM THE PRODUCTION OF CERTAIN CHLORINATED ALIPHATIC HYDROCARBONS BY FREE RADICAL CATALYZED PROCESSES. THESE CHLORINATED ALIPHATIC HYDROCARBONS ARE THOSE HAVING CARBON CHAIN LENGTHS RANGING FROM ONE TO, AND INCLUDING FIVE, WITH VARYING AMOUNTS AND POSITIONS OF CHLORINE SUBSTITUTION.

Map ID
Direction
Distance
Elevation

MAP FINDINGS

Site

Database(s)

EDR ID Number
EPA ID Number

TRIUMVIRATE ENVIRONMENTAL SERVICES INC (Continued)

1000299240

- . Waste code: F026
- . Waste name: WASTES (EXCEPT WASTEWATER AND SPENT CARBON FROM HYDROGEN CHLORIDE PURIFICATION) FROM THE PRODUCTION OF MATERIALS ON EQUIPMENT PREVIOUSLY USED FOR THE MANUFACTURING USE (AS A REACTANT, CHEMICAL INTERMEDIATE, OR COMPONENT IN A FORMULATING PROCESS) OF TETRA-, PENTA-, OR HEXACHLORO BENZENE UNDER ALKALINE CONDITIONS.

- . Waste code: F027
- . Waste name: DISCARDED UNUSED FORMULATIONS CONTAINING TRI-, TETRA-, OR PENTACHLOROPHENOL OR DISCARDED UNUSED FORMULATIONS CONTAINING COMPOUNDS DERIVED FROM THESE CHLOROPHENOLS. (THIS LISTING DOES NOT INCLUDE FORMULATIONS CONTAINING HEXACHLOROPHENE SYNTHESIZED FROM PREPURIFIED 2,4,5-TRICHLOROPHENOL AS THE SOLE COMPONENT.)

- . Waste code: F028
- . Waste name: RESIDUES RESULTING FROM THE INCINERATION OR THERMAL TREATMENT OF SOIL CONTAMINATED WITH EPA HAZARDOUS WASTE NOS. F020, F021, F022, F023, F026, AND F027.

- . Waste code: F032
- . Waste name: WASTEWATERS, PROCESS RESIDUALS, PRESERVATIVE DRIPPAGE, AND SPENT FORMULATIONS FROM WOOD PRESERVING PROCESSES GENERATED AT PLANTS THAT CURRENTLY USE, OR HAVE PREVIOUSLY USED, CHLOROPHENOLIC FORMULATIONS [EXCEPT POTENTIALLY CROSS-CONTAMINATED WASTES THAT HAVE HAD THE F032 WASTE CODE DELETED IN ACCORDANCE WITH SECTION 261.35 (I.E., THE NEWLY PROMULGATED EQUIPMENT CLEANING OR REPLACEMENT STANDARDS), AND WHERE THE GENERATOR DOES NOT RESUME OR INITIATE USE OF CHLOROPHENOLIC FORMULATIONS]. (THIS LISTING DOES NOT INCLUDE K001 BOTTOM SEDIMENT SLUDGE FROM THE TREATMENT OF WASTEWATER FROM WOOD PRESERVING PROCESSES THAT USE CREOSOTE AND/OR PENTACHLOROPHENOL.)

- . Waste code: F034
- . Waste name: WASTEWATERS, PROCESS RESIDUALS, PRESERVATIVE DRIPPAGE, AND SPENT FORMULATIONS FROM WOOD PRESERVING PROCESSES GENERATED AT PLANTS THAT USE CREOSOTE FORMULATIONS. THIS LISTING DOES NOT INCLUDE K001 BOTTOM SEDIMENT SLUDGE FROM THE TREATMENT OF WASTEWATER FROM WOOD PRESERVING PROCESSES THAT USE CREOSOTE AND/OR PENTACHLOROPHENOL.

- . Waste code: F035
- . Waste name: WASTEWATERS, PROCESS RESIDUALS, PRESERVATIVE DRIPPAGE, AND SPENT FORMULATIONS FROM WOOD PRESERVING PROCESSES GENERATED AT PLANTS THAT USE INORGANIC PRESERVATIVES CONTAINING ARSENIC OR CHROMIUM. THIS LISTING DOES NOT INCLUDE K001 BOTTOM SEDIMENT SLUDGE FROM THE TREATMENT OF WASTEWATER FROM WOOD PRESERVING PROCESSES THAT USE CREOSOTE AND/OR PENTACHLOROPHENOL.

- . Waste code: F037
- . Waste name: PETROLEUM REFINERY PRIMARY OIL/WATER/SOLIDS SEPARATION SLUDGE - ANY SLUDGE GENERATED FROM THE GRAVITATIONAL SEPARATION OF OIL/WATER/SOLIDS DURING THE STORAGE OR TREATMENT OF PROCESS WASTEWATERS AND OILY COOLING WASTEWATERS FROM PETROLEUM REFINERIES. SUCH SLUDGES INCLUDE, BUT ARE NOT LIMITED TO, THOSE GENERATED IN OIL/WATER/SOLIDS SEPARATORS; TANKS AND IMPOUNDMENTS; DITCHES AND OTHER CONVEYANCES; SUMPS; AND STORM WATER UNITS RECEIVING DRY WEATHER FLOW. SLUDGES GENERATED IN STORM WATER UNITS THAT DO NOT RECEIVE DRY WEATHER FLOW, SLUDGES GENERATED IN AGGRESSIVE BIOLOGICAL TREATMENT UNITS AS DEFINED IN SECTION 261.31(B)(2) (INCLUDING SLUDGES GENERATED IN ONE OR MORE

MAP FINDINGS

Site

Database(s)

EDR ID Number
EPA ID Number

TRIUMVIRATE ENVIRONMENTAL SERVICES INC (Continued)

1000299240

ADDITIONAL UNITS AFTER WASTEWATERS HAVE BEEN TREATED IN AGGRESSIVE BIOLOGICAL TREATMENT UNITS), AND K051 WASTES ARE EXEMPTED FROM THIS LISTING.

- . Waste code: F038
- . Waste name: PETROLEUM REFINERY SECONDARY (EMULSIFIED) OIL/WATER/SOLIDS SEPARATION SLUDGE - ANY SLUDGE AND/OR FLOAT GENERATED FROM THE PHYSICAL AND/OR CHEMICAL SEPARATION OF OIL/WATER/SOLIDS IN PROCESS WASTEWATERS AND OILY COOLING WASTEWATERS FROM PETROLEUM REFINERIES. SUCH WASTES INCLUDE, BUT ARE NOT LIMITED TO, ALL SLUDGES AND FLOATS GENERATED IN INDUCED AIR FLOTATION (IAF) UNITS, TANKS AND IMPOUNDMENTS, AND ALL SLUDGES GENERATED IN DAF UNITS. SLUDGES GENERATED IN STORMWATER UNITS THAT DO NOT RECEIVE DRY WEATHER FLOW, SLUDGES GENERATED IN AGGRESSIVE BIOLOGICAL TREATMENT UNITS AS DEFINED IN SECTION 261.31(B)(2) (INCLUDING SLUDGES GENERATED IN ONE OR MORE ADDITIONAL UNITS AFTER WASTEWATERS HAVE BEEN TREATED IN AGGRESSIVE BIOLOGICAL TREATMENT UNITS), AND F037, K048, AND K051 WASTES ARE EXEMPTED FROM THIS LISTING.

- . Waste code: F039
- . Waste name: LEACHATE RESULTING FROM THE TREATMENT, STORAGE, OR DISPOSAL OF WASTES CLASSIFIED BY MORE THAN ONE WASTE CODE UNDER SUBPART D, OR FROM A MIXTURE OF WASTES CLASSIFIED UNDER SUBPARTS C AND D OF THIS PART. (LEACHATE RESULTING FROM THE MANAGEMENT OF ONE OR MORE OF THE FOLLOWING EPA HAZARDOUS WASTES AND NO OTHER HAZARDOUS WASTES RETAINS ITS HAZARDOUS WASTE CODE(S): F020, F021, F022, F023, F026, F027, AND/OR F028.)

- . Waste code: K001
- . Waste name: BOTTOM SEDIMENT SLUDGE FROM THE TREATMENT OF WASTEWATERS FROM WOOD PRESERVING PROCESSES THAT USE CREOSOTE AND/OR PENTACHLOROPHENOL.

- . Waste code: K002
- . Waste name: WASTEWATER TREATMENT SLUDGE FROM THE PRODUCTION OF CHROME YELLOW AND ORANGE PIGMENTS.

- . Waste code: K003
- . Waste name: WASTEWATER TREATMENT SLUDGE FROM THE PRODUCTION OF MOLYBDATE ORANGE PIGMENTS.

- . Waste code: K004
- . Waste name: WASTEWATER TREATMENT SLUDGE FROM THE PRODUCTION OF ZINC YELLOW PIGMENTS.

- . Waste code: K005
- . Waste name: WASTEWATER TREATMENT SLUDGE FROM THE PRODUCTION OF CHROME GREEN PIGMENTS.

- . Waste code: K006
- . Waste name: WASTEWATER TREATMENT SLUDGE FROM THE PRODUCTION OF CHROME OXIDE GREEN PIGMENTS (ANHYDROUS AND HYDRATED).

- . Waste code: K007
- . Waste name: WASTEWATER TREATMENT SLUDGE FROM THE PRODUCTION OF IRON BLUE PIGMENTS.

- . Waste code: K008
- . Waste name: OVEN RESIDUE FROM THE PRODUCTION OF CHROME OXIDE GREEN PIGMENTS.

Map ID
Direction
Distance
Elevation

MAP FINDINGS

Site

Database(s)

EDR ID Number
EPA ID Number

TRIUMVIRATE ENVIRONMENTAL SERVICES INC (Continued)

1000299240

- . Waste code: K009
- . Waste name: DISTILLATION BOTTOMS FROM THE PRODUCTION OF ACETALDEHYDE FROM ETHYLENE.

- . Waste code: K010
- . Waste name: DISTILLATION SIDE CUTS FROM THE PRODUCTION OF ACETALDEHYDE FROM ETHYLENE.

- . Waste code: K011
- . Waste name: BOTTOM STREAM FROM THE WASTEWATER STRIPPER IN THE PRODUCTION OF ACRYLONITRILE.

- . Waste code: K013
- . Waste name: BOTTOM STREAM FROM THE ACETONITRILE COLUMN IN THE PRODUCTION OF ACRYLONITRILE.

- . Waste code: K014
- . Waste name: BOTTOMS FROM THE ACETONITRILE PURIFICATION COLUMN IN THE PRODUCTION OF ACRYLONITRILE.

- . Waste code: K015
- . Waste name: STILL BOTTOMS FROM THE DISTILLATION OF BENZYL CHLORIDE.

- . Waste code: K016
- . Waste name: HEAVY ENDS OR DISTILLATION RESIDUES FROM THE PRODUCTION OF CARBON TETRACHLORIDE.

- . Waste code: K017
- . Waste name: HEAVY ENDS (STILL BOTTOMS) FROM THE PURIFICATION COLUMN IN THE PRODUCTION OF EPICHLOROHYDRIN.

- . Waste code: K018
- . Waste name: HEAVY ENDS FROM THE FRACTIONATION COLUMN IN ETHYL CHLORIDE PRODUCTION.

- . Waste code: K019
- . Waste name: HEAVY ENDS FROM THE DISTILLATION OF ETHYLENE DICHLORIDE IN ETHYLENE DICHLORIDE PRODUCTION.

- . Waste code: K020
- . Waste name: HEAVY ENDS FROM THE DISTILLATION OF VINYL CHLORIDE IN VINYL CHLORIDE MONOMER PRODUCTION.

- . Waste code: K021
- . Waste name: AQUEOUS SPENT ANTIMONY CATALYST WASTE FROM FLUOROMETHANE PRODUCTION.

- . Waste code: K022
- . Waste name: DISTILLATION BOTTOM TARS FROM THE PRODUCTION OF PHENOL/ACETONE FROM CUMENE.

- . Waste code: K023
- . Waste name: DISTILLATION LIGHT ENDS FROM THE PRODUCTION OF PHTHALIC ANHYDRIDE FROM NAPHTHALENE.

- . Waste code: K024
- . Waste name: DISTILLATION BOTTOMS FROM THE PRODUCTION OF PHTHALIC ANHYDRIDE FROM NAPHTHALENE.

Map ID
Direction
Distance
Elevation

MAP FINDINGS

Site

Database(s)

EDR ID Number
EPA ID Number

TRIUMVIRATE ENVIRONMENTAL SERVICES INC (Continued)

1000299240

- . Waste code: K025
- . Waste name: DISTILLATION BOTTOMS FROM THE PRODUCTION OF NITROBENZENE BY THE NITRATION OF BENZENE.

- . Waste code: K026
- . Waste name: STRIPPING STILL TAILS FROM THE PRODUCTION OF METHYL ETHYL PYRIDINES.

- . Waste code: K027
- . Waste name: CENTRIFUGE AND DISTILLATION RESIDUES FROM TOLUENE DIISOCYANATE PRODUCTION.

- . Waste code: K028
- . Waste name: SPENT CATALYST FROM THE HYDROCHLORINATOR REACTOR IN THE PRODUCTION OF 1,1,1-TRICHLOROETHANE.

- . Waste code: K029
- . Waste name: WASTE FROM THE PRODUCT STEAM STRIPPER IN THE PRODUCTION OF 1,1,1-TRICHLOROETHANE.

- . Waste code: K030
- . Waste name: COLUMN BOTTOMS OR HEAVY ENDS FROM THE COMBINED PRODUCTION OF TRICHLOROETHYLENE AND PERCHLOROETHYLENE.

- . Waste code: K031
- . Waste name: BY-PRODUCT SALTS GENERATED IN THE PRODUCTION OF MSMA AND CACODYLIC ACID.

- . Waste code: K032
- . Waste name: WASTEWATER TREATMENT SLUDGE FROM THE PRODUCTION OF CHLORDANE.

- . Waste code: K033
- . Waste name: WASTEWATER AND SCRUB WATER FROM THE CHLORINATION OF CYCLOPENTADIENE IN THE PRODUCTION OF CHLORDANE.

- . Waste code: K034
- . Waste name: FILTER SOLIDS FROM THE FILTRATION OF HEXACHLOROCYCLOPENTADIENE IN THE PRODUCTION OF CHLORDANE.

- . Waste code: K035
- . Waste name: WASTEWATER TREATMENT SLUDGES GENERATED IN THE PRODUCTION OF CREOSOTE.

- . Waste code: K036
- . Waste name: STILL BOTTOMS FROM TOLUENE RECLAMATION DISTILLATION IN THE PRODUCTION OF DISULFOTON.

- . Waste code: K037
- . Waste name: WASTEWATER TREATMENT SLUDGES FROM THE PRODUCTION OF DISULFOTON.

- . Waste code: K038
- . Waste name: WASTEWATER FROM THE WASHING AND STRIPPING OF PHORATE PRODUCTION.

- . Waste code: K039
- . Waste name: FILTER CAKE FROM THE FILTRATION OF DIETHYLPHOSPHORODITHIOIC ACID IN THE PRODUCTION OF PHORATE.

- . Waste code: K040
- . Waste name: WASTEWATER TREATMENT SLUDGE FROM THE PRODUCTION OF PHORATE.

Map ID
Direction
Distance
Elevation

MAP FINDINGS

Site

Database(s)

EDR ID Number
EPA ID Number

TRIUMVIRATE ENVIRONMENTAL SERVICES INC (Continued)

1000299240

- . Waste code: K041
- . Waste name: WASTEWATER TREATMENT SLUDGE FROM THE PRODUCTION OF TOXAPHENE.

- . Waste code: K042
- . Waste name: HEAVY ENDS OR DISTILLATION RESIDUES FROM THE DISTILLATION OF TETRACHLOROBENZENE IN THE PRODUCTION OF 2,4,5-T.

- . Waste code: K043
- . Waste name: 2,6-DICHLOROPHENOL WASTE FROM THE PRODUCTION OF 2,4-D.

- . Waste code: K045
- . Waste name: SPENT CARBON FROM THE TREATMENT OF WASTEWATER CONTAINING EXPLOSIVES.

- . Waste code: K046
- . Waste name: WASTEWATER TREATMENT SLUDGES FROM THE MANUFACTURING, FORMULATION, AND LOADING OF LEAD-BASED INITIATING COMPOUNDS.

- . Waste code: K048
- . Waste name: DISSOLVED AIR FLOTATION (DAF) FLOAT FROM THE PETROLEUM REFINING INDUSTRY.

- . Waste code: K049
- . Waste name: SLOP OIL EMULSION SOLIDS FROM THE PETROLEUM REFINING INDUSTRY.

- . Waste code: K050
- . Waste name: HEAT EXCHANGER BUNDLE CLEANING SLUDGE FROM THE PETROLEUM REFINING INDUSTRY.

- . Waste code: K051
- . Waste name: API SEPARATOR SLUDGE FROM THE PETROLEUM REFINING INDUSTRY.

- . Waste code: K052
- . Waste name: TANK BOTTOMS (LEADED) FROM THE PETROLEUM REFINING INDUSTRY.

- . Waste code: K060
- . Waste name: AMMONIA STILL LIME SLUDGE FROM COKING OPERATIONS.

- . Waste code: K061
- . Waste name: EMISSION CONTROL DUST/SLUDGE FROM THE PRIMARY PRODUCTION OF STEEL IN ELECTRIC FURNACES.

- . Waste code: K062
- . Waste name: SPENT PICKLE LIQUOR FROM STEEL FINISHING OPERATIONS OF PLANTS THAT PRODUCE IRON OR STEEL.

- . Waste code: K069
- . Waste name: EMISSION CONTROL DUST/SLUDGE FROM SECONDARY LEAD SMELTING.

- . Waste code: K071
- . Waste name: BRINE PURIFICATION MUDS FROM THE MERCURY CELL PROCESS IN CHLORINE PRODUCTION, IN WHICH SEPARATELY PREPURIFIED BRINE IS NOT USED.

- . Waste code: K073
- . Waste name: CHLORINATED HYDROCARBON WASTE FROM THE PURIFICATION STEP OF THE DIAPHRAGM CELL PROCESS USING GRAPHITE ANODES IN CHLORINE PRODUCTION.

- . Waste code: K083

Map ID
Direction
Distance
Elevation

MAP FINDINGS

Site

Database(s)

EDR ID Number
EPA ID Number

TRIUMVIRATE ENVIRONMENTAL SERVICES INC (Continued)

1000299240

- . Waste name: DISTILLATION BOTTOMS FROM ANILINE PRODUCTION.
- . Waste code: K084
- . Waste name: WASTEWATER TREATMENT SLUDGES GENERATED DURING THE PRODUCTION OF VETERINARY PHARMACEUTICALS FROM ARSENIC OR ORGANO-ARSENIC COMPOUNDS.
- . Waste code: K085
- . Waste name: DISTILLATION OR FRACTIONATION COLUMN BOTTOMS FROM THE PRODUCTION OF CHLOROBENZENES.
- . Waste code: K086
- . Waste name: SOLVENT WASHES AND SLUDGES, CAUSTIC WASHES AND SLUDGES, OR WATER WASHES AND SLUDGES FROM CLEANING TUBS AND EQUIPMENT USED IN THE FORMULATION OF INK FROM PIGMENTS, DRIERS, SOAPS, AND STABILIZERS CONTAINING CHROMIUM AND LEAD.
- . Waste code: K087
- . Waste name: DECANter TANK TAR SLUDGE FROM COKING OPERATIONS.
- . Waste code: K088
- . Waste name: SPENT POTLINERS FROM PRIMARY ALUMINUM REDUCTION.
- . Waste code: K093
- . Waste name: DISTILLATION LIGHT ENDS FROM THE PRODUCTION OF PHTHALIC ANHYDRIDE FROM ORTHO-XYLENE.
- . Waste code: K094
- . Waste name: DISTILLATION BOTTOMS FROM THE PRODUCTION OF PHTHALIC ANHYDRIDE FROM ORTHO-XYLENE.
- . Waste code: K095
- . Waste name: DISTILLATION BOTTOMS FROM THE PRODUCTION OF 1,1,1-TRICHLOROETHANE.
- . Waste code: K096
- . Waste name: HEAVY ENDS FROM THE HEAVY ENDS COLUMN FROM THE PRODUCTION OF 1,1,1-TRICHLOROETHANE.
- . Waste code: K097
- . Waste name: VACUUM STRIPPER DISCHARGE FROM THE CHLORDANE CHLORINATOR IN THE PRODUCTION OF CHLORDANE.
- . Waste code: K098
- . Waste name: UNTREATED PROCESS WASTEWATER FROM THE PRODUCTION OF TOXAPHENE.
- . Waste code: K099
- . Waste name: UNTREATED WASTEWATER FROM THE PRODUCTION OF 2,4-D.
- . Waste code: K100
- . Waste name: WASTE LEACHING SOLUTION FROM ACID LEACHING OF EMISSION CONTROL DUST/SLUDGE FROM SECONDARY LEAD SMELTING.
- . Waste code: K101
- . Waste name: DISTILLATION TAR RESIDUES FROM THE DISTILLATION OF ANILINE-BASED COMPOUNDS IN THE PRODUCTION OF VETERINARY PHARMACEUTICALS FROM ARSENIC OR ORGANO-ARSENIC COMPOUNDS.
- . Waste code: K102

Map ID
Direction
Distance
Elevation

MAP FINDINGS

Site

Database(s)

EDR ID Number
EPA ID Number

TRIUMVIRATE ENVIRONMENTAL SERVICES INC (Continued)

1000299240

- . Waste name: RESIDUE FROM THE USE OF ACTIVATED CARBON FOR DECOLORIZATION IN THE PRODUCTION OF VETERINARY PHARMACEUTICALS FROM ARSENIC OR ORGANO-ARSENIC COMPOUNDS.
- . Waste code: K103
- . Waste name: PROCESS RESIDUES FROM ANILINE EXTRACTION FROM THE PRODUCTION OF ANILINE.
- . Waste code: K104
- . Waste name: COMBINED WASTEWATERS GENERATED FROM NITROBENZENE/ANILINE PRODUCTION.
- . Waste code: K105
- . Waste name: SEPARATED AQUEOUS STREAM FROM THE REACTOR PRODUCT WASHING STEP IN THE PRODUCTION OF CHLOROBENZENES.
- . Waste code: K106
- . Waste name: WASTEWATER TREATMENT SLUDGE FROM THE MERCURY CELL PROCESS IN CHLORINE PRODUCTION.
- . Waste code: K107
- . Waste name: COLUMN BOTTOMS FROM PRODUCT SEPARATION FROM THE PRODUCTION OF 1,1-DIMETHYLHYDRAZINE (UDMH) FROM CARBOXYLIC ACID HYDRAZIDES.
- . Waste code: K108
- . Waste name: CONDENSED COLUMN OVERHEADS FROM PRODUCT SEPARATION AND CONDENSED REACTOR VENT GASES FROM THE PRODUCTION OF 1,1-DIMETHYLHYDRAZINE FROM CARBOXYLIC ACID HYDRAZIDES.
- . Waste code: K109
- . Waste name: SPENT FILTER CARTRIDGES FROM PRODUCT PURIFICATION FROM THE PRODUCT OF 1,1-DIMETHYLHYDRAZINE FROM CARBOXYLIC ACID HYDRAZIDES.
- . Waste code: K110
- . Waste name: CONDENSED COLUMN OVERHEADS FROM INTERMEDIATE SEPARATION FROM THE PRODUCTION OF 1,1-DIMETHYLHYDRAZINE FROM CARBOXYLIC ACID HYDRAZIDES.
- . Waste code: K111
- . Waste name: PRODUCT WASHWATERS FROM THE PRODUCTION OF DINITROTOLUENE VIA NITRATION OF TOLUENE.
- . Waste code: K112
- . Waste name: REACTION BY-PRODUCT WATER FROM THE DRYING COLUMN IN THE PRODUCTION OF TOLUENEDIAMINE VIA HYDROGENATION OF DINITROTOLUENE.
- . Waste code: K113
- . Waste name: CONDENSED LIQUID LIGHT ENDS FROM PURIFICATION OF TOLUENEDIAMINE IN PRODUCTION OF TOLUENEDIAMINE VIA HYDROGENATION OF DINITROTOLUENE.
- . Waste code: K114
- . Waste name: VICINALS FROM THE PURIFICATION OF TOLUENEDIAMINE IN PRODUCTION OF TOLUENEDIAMINE VIA HYDROGENATION OF DINITROTOLUENE.
- . Waste code: K115
- . Waste name: HEAVY ENDS FROM PURIFICATION OF TOLUENEDIAMINE IN THE PRODUCTION OF TOLUENEDIAMINE VIA HYDROGENATION OF DINITROTOLUENE.
- . Waste code: K116

Map ID
Direction
Distance
Elevation

MAP FINDINGS

Site

Database(s)

EDR ID Number
EPA ID Number

TRIUMVIRATE ENVIRONMENTAL SERVICES INC (Continued)

1000299240

- . Waste name: ORGANIC CONDENSATE FROM THE SOLVENT RECOVERY COLUMN IN THE PRODUCTION OF TOLUENE DIISOCYANATE VIA PHOSGENATION OF TOLUENEDIAMINE.
- . Waste code: K117
- . Waste name: WASTEWATER FROM THE REACTOR VENT GAS SCRUBBER IN THE PRODUCTION OF ETHYLENE DIBROMIDE VIA BROMINATION OF ETHENE.
- . Waste code: K118
- . Waste name: SPENT ADSORBENT SOLIDS FROM PURIFICATION OF ETHYLENE DIBROMIDE IN THE PRODUCTION OF ETHYLENE DIBROMIDE VIA BROMINATION OF ETHENE.
- . Waste code: K123
- . Waste name: PROCESS WASTEWATER (INCLUDING SUPERNATES, FILTRATES, AND WASHWATERS) FROM THE PRODUCTION OF ETHYLENEBISDITHIOCARBAMIC ACID AND ITS SALTS.
- . Waste code: K124
- . Waste name: REACTOR VENT SCRUBBER WATER FROM THE PRODUCTION OF ETHYLENEBISDITHIOCARBAMIC ACID AND ITS SALTS.
- . Waste code: K125
- . Waste name: FILTRATION, EVAPORATION, AND CENTRIFUGATION SOLIDS FROM THE PRODUCTION OF ETHYLENEBISDITHIOCARBAMIC ACID AND ITS SALTS.
- . Waste code: K126
- . Waste name: BAGHOUSE DUST AND FLOOR SWEEPINGS IN MILLING AND PACKAGING OPERATIONS FROM PRODUCTION OR FORMULATION OF ETHYLENEBISDITHIOCARBAMIC ACID AND ITS SALTS.
- . Waste code: K131
- . Waste name: WASTEWATER FROM THE REACTOR AND SPENT SULFURIC ACID FROM THE ACID DRYER FROM THE PRODUCTION OF METHYL BROMIDE.
- . Waste code: K132
- . Waste name: SPENT ABSORBENT AND WASTEWATER SEPARATOR SOLIDS FROM THE PRODUCTION OF METHYL BROMIDE.
- . Waste code: K136
- . Waste name: STILL BOTTOMS FROM THE PURIFICATION OF ETHYLENE DIBROMIDE IN THE PRODUCTION OF ETHYLENE DIBROMIDE VIA BROMINATION OF ETHENE.
- . Waste code: K141
- . Waste name: PROCESS RESIDUES FROM THE RECOVERY OF COAL TAR, INCLUDING, BUT NOT LIMITED TO, TAR COLLECTING SUMP RESIDUES FROM THE PRODUCTION OF COKE FROM COAL OR THE RECOVERY OF COKE BY-PRODUCTS PRODUCED FROM COAL. THIS LISTING DOES NOT INCLUDE K087 (DECANTER TANK SLUDGE FROM COKING OPERATIONS).
- . Waste code: K142
- . Waste name: TANK STORAGE RESIDUES FROM THE PRODUCTION OF COKE FROM COAL OR FROM THE RECOVERY OF COKE BY-PRODUCTS FROM COAL.
- . Waste code: K143
- . Waste name: PROCESS RESIDUES FROM THE RECOVERY OF LIGHT OIL, INCLUDING, BUT NOT LIMITED TO, THOSE GENERATED IN STILLS, DECANTERS, AND WASH OIL RECOVERY UNITS FROM THE RECOVERY OF COKE BY-PRODUCTS PRODUCED FROM COAL.

Map ID
Direction
Distance
Elevation

MAP FINDINGS

Site

Database(s)

EDR ID Number
EPA ID Number

TRIUMVIRATE ENVIRONMENTAL SERVICES INC (Continued)

1000299240

- . Waste code: K144
. Waste name: WASTEWATER SUMP RESIDUES FROM LIGHT OIL REFINING, INCLUDING, BUT NOT LIMITED TO, INTERCEPTING OR CONTAMINATION SUMP SLUDGES FROM THE RECOVERY OF COKE BY-PRODUCTS PRODUCED FROM COAL.
- . Waste code: K145
. Waste name: RESIDUES FROM NAPHTHALENE COLLECTION AND RECOVERY OPERATIONS FROM THE RECOVERY OF COKE BY-PRODUCTS PRODUCED FROM COAL.
- . Waste code: K147
. Waste name: TAR STORAGE RESIDUES FROM COAL TAR REFINING.
- . Waste code: K148
. Waste name: RESIDUES FROM COAL TAR DISTILLATION, INCLUDING, BUT NOT LIMITED TO, STILL BOTTOMS.
- . Waste code: K149
. Waste name: DISTILLATION BOTTOMS FROM THE PRODUCTION OF ALPHA (OR METHYL-) CHLORINATED TOLUNES, RING-CHLORINATED TOLUNES, BENZOYL CHLORIDES, AND COMPOUNDS WITH MIXTURES OF THESE FUNCTIONAL GROUPS. [THIS WASTE DOES NOT INCLUDE STILL BOTTOMS FROM THE DISTILLATION OF BENZOYL CHLORIDE]
- . Waste code: K150
. Waste name: ORGANIC RESIDUES EXCLUDING SPENT CARBON ADSORBENT, FROM THE SPENT CHLORINE GAS AND HYDROCHLORIC ACID RECOVERY PROCESSES ASSOCIATED WITH THE PRODUCTION OF ALPHA (OR METHYL-) CHLORINATED TOLUNES, BENZOYL CHLORIDES, AND COMPOUNDS WITH MIXTURES OF THESE FUNCTIONAL GROUPS.
- . Waste code: K151
. Waste name: WASTEWATER TREATMENT SLUDGES, EXCLUDING NEUTRALIZATION AND BIOLOGICAL SLUDGES, GENERATED DURING THE TREATMENT OF WASTEWATERS FROM THE PRODUCTION OF ALPHA (OR METHYL-) CHLORINATED TOLUNES, BENZOYL CHLORIDES, AND COMPOUNDS WITH MIXTURES OF THESE FUNCTIONAL GROUPS.
- . Waste code: K156
. Waste name: ORGANIC WASTE (INCLUDING HEAVY ENDS, STILL BOTTOMS, LIGHT ENDS, SPENT SOLVENTS, FILTRATES, AND DECANTATES) FROM THE PRODUCTION OF CARBAMATES AND CARBAMOYL OXIMES.
- . Waste code: K157
. Waste name: WASTEWATERS (INCLUDING SCRUBBER WATERS, CONDENSER WATERS, WASHWATERS, AND SEPARATION WATERS) FROM THE PRODUCTION OF CARBAMATES AND CARBAMOYL OXIMES.
- . Waste code: K158
. Waste name: BAG HOUSE DUSTS AND FILTER/SEPARATION SOLIDS FROM THE PRODUCTION OF CARBAMATES AND CARBAMOYL OXIMES.
- . Waste code: K159
. Waste name: ORGANICS FROM THE TREATMENT OF THIOCARBAMATE WASTES.
- . Waste code: K161
. Waste name: PURIFICATION SOLIDS (INCLUDING FILTRATION, EVAPORATION, AND CENTRIFUGATION SOLIDS), BAG HOUSE DUST AND FLOOR SWEEPINGS FROM THE PRODUCTION OF DITHIOCARBAMATE ACIDS AND THEIR SALTS. (THIS LISTING DOES NOT INCLUDE K125 OR K126).

Map ID
Direction
Distance
Elevation

MAP FINDINGS

Site

Database(s)

EDR ID Number
EPA ID Number

TRIUMVIRATE ENVIRONMENTAL SERVICES INC (Continued)

1000299240

. Waste code: LABP
. Waste name: LAB PACK

. Waste code: P001
. Waste name: 2H-1-BENZOPYRAN-2-ONE, 4-HYDROXY-3-(3-OXO-1-PHENYLBUTYL)-, & SALTS, WHEN PRESENT AT CONCENTRATIONS GREATER THAN 0.3% (OR) WARFARIN, & SALTS, WHEN PRESENT AT CONCENTRATIONS GREATER THAN 0.3%

. Waste code: P002
. Waste name: 1-ACETYL-2-THIOUREA (OR) ACETAMIDE, N-(AMINOTHIOXOMETHYL)-

. Waste code: P003
. Waste name: 2-PROPENAL (OR) ACROLEIN

. Waste code: P004
. Waste name: 1,4,5,8-DIMETHANONAPHTHALENE, 1,2,3,4,10,10-HEXA-CHLORO-1,4,4A,5,8,8A,-HEXAHYDRO-, (1ALPHA, 4ALPHA, 4ABETA, 5ALPHA, 8ALPHA, 8ABETA)- (OR) ALDRIN

. Waste code: P005
. Waste name: 2-PROPEN-1-OL (OR) ALLYL ALCOHOL

. Waste code: P006
. Waste name: ALUMINUM PHOSPHIDE (R,T)

. Waste code: P007
. Waste name: 3(2H)-ISOXAZOLONE, 5-(AMINOMETHYL)- (OR) 5-(AMINOMETHYL)-3-ISOXAZOLOL

. Waste code: P008
. Waste name: 4-AMINOPYRIDINE (OR) 4-PYRIDINAMINE

. Waste code: P009
. Waste name: AMMONIUM PICRATE (R) (OR) PHENOL, 2,4,6-TRINITRO-, AMMONIUM SALT (R)

. Waste code: P010
. Waste name: ARSENIC ACID H3ASO4

. Waste code: P011
. Waste name: ARSENIC OXIDE AS2O5 (OR) ARSENIC PENTOXIDE

. Waste code: P012
. Waste name: ARSENIC OXIDE AS2O3 (OR) ARSENIC TRIOXIDE

. Waste code: P013
. Waste name: BARIUM CYANIDE

. Waste code: P014
. Waste name: BENZENETHIOL (OR) THIOPHENOL

. Waste code: P015
. Waste name: BERYLLIUM

. Waste code: P016
. Waste name: DICHLOROMETHYL ETHER (OR) METHANE, OXYBIS[CHLORO-

. Waste code: P017
. Waste name: 2-PROPANONE, 1-BROMO- (OR) BROMOACETONE

Map ID
Direction
Distance
Elevation

MAP FINDINGS

Site

Database(s)

EDR ID Number
EPA ID Number

TRIUMVIRATE ENVIRONMENTAL SERVICES INC (Continued)

1000299240

. Waste code: P018
. Waste name: BRUCINE (OR) STRYCHNIDIN-10-ONE, 2,3-DIMETHOXY-

. Waste code: P020
. Waste name: DINOSEB (OR) PHENOL, 2-(1-METHYLPROPYL)-4,6-DINITRO-

. Waste code: P021
. Waste name: CALCIUM CYANIDE (OR) CALCIUM CYANIDE CA(CN)2

. Waste code: P022
. Waste name: CARBON DISULFIDE

. Waste code: P023
. Waste name: ACETALDEHYDE, CHLORO- (OR) CHLOROACETALDEHYDE

. Waste code: P024
. Waste name: BENZENAMINE, 4-CHLORO- (OR) P-CHLORANILINE

. Waste code: P026
. Waste name: 1-(O-CHLOROPHENYL)THIOUREA (OR) THIOUREA, (2-CHLOROPHENYL)-

. Waste code: P027
. Waste name: 3-CHLOROPROPIONITRILE (OR) PROPANENITRILE, 3-CHLORO-

. Waste code: P028
. Waste name: BENZENE, (CHLOROMETHYL)- (OR) BENZYL CHLORIDE

. Waste code: P029
. Waste name: COPPER CYANIDE (OR) COPPER CYANIDE CU(CN)

. Waste code: P030
. Waste name: CYANIDES (SOLUBLE CYANIDE SALTS), NOT OTHERWISE SPECIFIED

. Waste code: P031
. Waste name: CYANOGEN (OR) ETHANEDINITRILE

. Waste code: P033
. Waste name: CYANOGEN CHLORIDE (OR) CYANOGEN CHLORIDE (CN)CL

. Waste code: P034
. Waste name: 2-CYCLOHEXYL-4,6-DINITROPHENOL (OR) PHENOL, 2-CYCLOHEXYL-4,6-DINITRO-

. Waste code: P036
. Waste name: ARSONOUS DICHLORIDE, PHENYL- (OR) DICHLOROPHENYLARSINE

. Waste code: P037
. Waste name: 2,7:3,6-DIMETHANONAPHTH[2,3-B]OXIRENE,
3,4,5,6,9,9-HEXACHLORO-1A,2,2A,3,6,6A,7,7A-OCTAHYDRO-, (1AALPHA,
2BETA, 2AALPHA, 3BETA, 6BETA, 6AALPHA, 7BETA, 7AALPHA)- (OR) DIELDRIN

. Waste code: P038
. Waste name: ARSINE, DIETHYL- (OR) DIETHYLARSINE

. Waste code: P039
. Waste name: DISULFOTON (OR) PHOSPHORODITHIOIC ACID, O,O-DIETHYL
S-[2-(ETHYLTHIO)ETHYL] ESTER

Map ID
Direction
Distance
Elevation

MAP FINDINGS

Site

Database(s)

EDR ID Number
EPA ID Number

TRIUMVIRATE ENVIRONMENTAL SERVICES INC (Continued)

1000299240

- . Waste code: P040
- . Waste name: O,O-DIETHYL O-PYRAZINYL PHOSPHOROTHIOATE (OR) PHOSPHOROTHIOIC ACID, O,O-DIETHYL O-PYRAZINYL ESTER

- . Waste code: P041
- . Waste name: DIETHYL-P-NITROPHENYL PHOSPHATE (OR) PHOSPHORIC ACID, DIETHYL 4-NITROPHENYL ESTER

- . Waste code: P042
- . Waste name: 1,2-BENZENEDIOL, 4-[1-HYDROXY-2-(METHYLAMINO)ETHYL]-, (R)- (OR) EPINEPHRINE

- . Waste code: P043
- . Waste name: DIISOPROPYLFLUOROPHOSPHATE (DFP) (OR) PHOSPHOROFUORIDIC ACID, BIS(1-METHYLETHYL) ESTER

- . Waste code: P044
- . Waste name: DIMETHOATE (OR) PHOSPHORODITHIOIC ACID, O,O-DIMETHYL S-[2-(METHYLAMINO)-2-OXOETHYL] ESTER

- . Waste code: P045
- . Waste name: 2-BUTANONE, 3,3-DIMETHYL-1-(METHYLTHIO)-, O-[METHYLAMINO)CARBONYL] OXIME (OR) THIOFANOX

- . Waste code: P046
- . Waste name: ALPHA,ALPHA-DIMETHYLPHENETHYLAMINE (OR) BENZENEETHANAMINE, ALPHA, ALPHA-DIMETHYL-

- . Waste code: P047
- . Waste name: 4,6-DINITRO-O-CRESOL, & SALTS (OR) PHENOL, 2-METHYL-4,6-DINITRO-, & SALTS

- . Waste code: P048
- . Waste name: 2,4-DINITROPHENOL (OR) PHENOL, 2,4-DINITRO-

- . Waste code: P049
- . Waste name: DITHIOBIURET (OR) THIOIMIDODICARBONIC DIAMIDE [(H2N)C(S)]2NH

- . Waste code: P050
- . Waste name: 6,9-METHANO-2,4,3-BENZODIOXATHIEPIN,6,7,8,9,10,10-HEXACHLORO-1,5,5A,6, 9,9A-HEXAHYDRO-,3-OXIDE (OR) ENDOSULFAN

- . Waste code: P051
- . Waste name: 2,7:3,6-DIMETHANONAPHTH[2,3-B]OXIRENE, 3,4,5,6,9,9-HEXACHLORO-1A,2,2A,3,6,6A,7,7A-OCTAHYDRO-, (1AALPHA, 2BETA, 2ABETA, 3ALPHA, 6ALPHA, 6ABETA, 7BETA, 7AALPHA)- & METABOLITES (OR) ENDRIN (OR) ENDRIN, & METABOLITES

- . Waste code: P054
- . Waste name: AZIRIDINE (OR) ETHYLENEIMINE

- . Waste code: P056
- . Waste name: FLUORINE

- . Waste code: P057
- . Waste name: ACETAMIDE, 2-FLUORO- (OR) FLUOROACETAMIDE

Map ID
Direction
Distance
Elevation

MAP FINDINGS

Site

Database(s)

EDR ID Number
EPA ID Number

TRIUMVIRATE ENVIRONMENTAL SERVICES INC (Continued)

1000299240

. Waste code: P058
. Waste name: ACETIC ACID, FLUORO-, SODIUM SALT (OR) FLUOROACETIC ACID, SODIUM SALT

. Waste code: P059
. Waste name: 4,7-METHANO-1H-INDENE, 1,4,5,6,7,8,8-HEPTACHLORO-3A,4,7,7A-TETRAHYDRO-(OR) HEPTACHLOR

. Waste code: P060
. Waste name: 1,4,5,8-DIMETHANONAPHTHALENE, 1,2,3,4,10,10-HEXA-CHLORO-1,4,4A,5,8,8A,-HEXAHYDRO-, (1ALPHA, 4ALPHA, 4ABETA, 5BETA, 8BETA, 8ABETA)- (OR) ISODRIN

. Waste code: P062
. Waste name: HEXAETHYL TETRAPHOSPHATE (OR) TETRAPHOSPHORIC ACID, HEXAETHYL ESTER

. Waste code: P063
. Waste name: HYDROCYANIC ACID (OR) HYDROGEN CYANIDE

. Waste code: P064
. Waste name: METHANE, ISOCYANATO- (OR) METHYL ISOCYANATE

. Waste code: P065
. Waste name: FULMINIC ACID, MERCURY(2+) SALT (R,T) (OR) MERCURY FULMINATE (R,T)

. Waste code: P066
. Waste name: ETHANIMIDOTHIOIC ACID, N-[(METHYLAMINO)CARBONYL]OXY]-, METHYL ESTER (OR) METHOMYL

. Waste code: P067
. Waste name: 1,2-PROPYLENIMINE (OR) AZIRIDINE, 2-METHYL-

. Waste code: P068
. Waste name: HYDRAZINE, METHYL- (OR) METHYL HYDRAZINE

. Waste code: P069
. Waste name: 2-METHYLLACTONITRILE (OR) PROPANENITRILE, 2-HYDROXY-2-METHYL-

. Waste code: P070
. Waste name: ALDICARB (OR) PROPANAL, 2-METHYL-2-(METHYLTHIO)-, O-[(METHYLAMINO)CARBONYL]OXIME

. Waste code: P071
. Waste name: METHYL PARATHION (OR) PHOSPHOROTHIOIC ACID, O,O,-DIMETHYL O-(4-NITROPHENYL) ESTER

. Waste code: P072
. Waste name: ALPHA-NAPHTHYLTHIOUREA (OR) THIOUREA, 1-NAPHTHALENYL-

. Waste code: P073
. Waste name: NICKEL CARBONYL (OR) NICKEL CARBONYL NI(CO)4, (T-4)-

. Waste code: P074
. Waste name: NICKEL CYANIDE (OR) NICKEL CYANIDE NI(CN)2

. Waste code: P075
. Waste name: NICOTINE, & SALTS (OR) PYRIDINE, 3-(1-METHYL-2-PYRROLIDINYL)-,(S)-, & SALTS

Map ID
Direction
Distance
Elevation

MAP FINDINGS

Site

Database(s)

EDR ID Number
EPA ID Number

TRIUMVIRATE ENVIRONMENTAL SERVICES INC (Continued)

1000299240

. Waste code: P076
. Waste name: NITRIC OXIDE (OR) NITROGEN OXIDE NO

. Waste code: P077
. Waste name: BENZENAMINE, 4-NITRO- (OR) P-NITROANILINE

. Waste code: P078
. Waste name: NITROGEN DIOXIDE (OR) NITROGEN OXIDE NO2

. Waste code: P081
. Waste name: 1,2,3-PROPANETRIOL, TRINITRATE (R) (OR) NITROGLYCERINE (R)

. Waste code: P082
. Waste name: METHANIMINE, N-METHYL-N-NITROSO- (OR) N-NITROSODIMETHYLAMINE

. Waste code: P084
. Waste name: N-NITROSOMETHYLVINYLAMINE (OR) VINYLAMINE, N-METHYL-N-NITROSO-

. Waste code: P085
. Waste name: DIPHOSPHORAMIDE, OCTAMETHYL- (OR) OCTAMETHYLPYROPHOSPHORAMIDE

. Waste code: P087
. Waste name: OSMIUM OXIDE OSO4, (T-4)- (OR) OSMIUM TETROXIDE

. Waste code: P088
. Waste name: 7-OXABICYCLO[2.2.1]HEPTANE-2,3-DICARBOXYLIC ACID (OR) ENDOTHALL

. Waste code: P089
. Waste name: PARATHION (OR) PHOSPHOROTHIOIC ACID, O,O-DIETHYL-O-(4-NITROPHENYL) ESTER

. Waste code: P092
. Waste name: MERCURY, (ACETATO-O)PHENYL- (OR) PHENYLMERCURY ACETATE

. Waste code: P093
. Waste name: PHENYLTHIOUREA (OR) THIOUREA, PHENYL-

. Waste code: P094
. Waste name: PHORATE (OR) PHOSPHORODITHIOIC ACID, O,O-DIETHYL S-[(ETHYLTHIO)METHYL] ESTER

. Waste code: P095
. Waste name: CARBONIC DICHLORIDE (OR) PHOSGENE

. Waste code: P096
. Waste name: HYDROGEN PHOSPHIDE (OR) PHOSPHINE

. Waste code: P097
. Waste name: FAMPHUR (OR) PHOSPHOROTHIOIC ACID O-[4-{(DIMETHYLAMINO)SULFONYL}PHENYL] O,O-DIMETHYL ESTER

. Waste code: P098
. Waste name: POTASSIUM CYANIDE (OR) POTASSIUM CYANIDE K(CN)

. Waste code: P099
. Waste name: ARGENTATE (1-), BIS(CYANO-C)-, POTASSIUM (OR) POTASSIUM SILVER CYANIDE

Map ID
Direction
Distance
Elevation

MAP FINDINGS

Site

Database(s)

EDR ID Number
EPA ID Number

TRIUMVIRATE ENVIRONMENTAL SERVICES INC (Continued)

1000299240

. Waste code: P101
. Waste name: ETHYL CYANIDE (OR) PROPANENITRILE

. Waste code: P102
. Waste name: 2-PROPYN-1-OL (OR) PROPARGYL ALCOHOL

. Waste code: P103
. Waste name: SELENOUREA

. Waste code: P104
. Waste name: SILVER CYANIDE (OR) SILVER CYANIDE AG(CN)

. Waste code: P105
. Waste name: SODIUM AZIDE

. Waste code: P106
. Waste name: SODIUM CYANIDE (OR) SODIUM CYANIDE NA(CN)

. Waste code: P107
. Waste name: Not Defined

. Waste code: P108
. Waste name: STRYCHNIDIN-10-ONE, & SALTS (OR) STRYCHNINE, & SALTS

. Waste code: P109
. Waste name: TETRAETHYLDITHIOPYROPHOSPHATE (OR) THIODIPHOSPHORIC ACID, TETRAETHYL ESTER

. Waste code: P110
. Waste name: PLUMBANE, TETRAETHYL- (OR) TETRAETHYL LEAD

. Waste code: P111
. Waste name: DIPHOSPHORIC ACID, TETRAETHYL ESTER (OR) TETRAETHYL PYROPHOSPHATE

. Waste code: P112
. Waste name: METHANE, TETRANITRO- (R) (OR) TETRANITROMETHANE (R)

. Waste code: P113
. Waste name: THALLIC OXIDE (OR) THALLIUM OXIDE TL2O3

. Waste code: P114
. Waste name: SELENIOS ACID, DITHALLIUM (1+) SALT (OR) THALLIUM(I) SELENITE

. Waste code: P115
. Waste name: SULFURIC ACID, DITHALLIUM (1+) SALT (OR) THALLIUM(I) SULFATE

. Waste code: P116
. Waste name: HYDRAZINECARBOTHIOAMIDE (OR) THIOSEMICARBAZIDE

. Waste code: P118
. Waste name: METHANETHIOL, TRICHLORO- (OR) TRICHLOROMETHANETHIOL

. Waste code: P119
. Waste name: AMMONIUM VANADATE (OR) VANADIC ACID, AMMONIUM SALT

. Waste code: P120
. Waste name: VANADIUM OXIDE V2O5 (OR) VANADIUM PENTOXIDE

Map ID
Direction
Distance
Elevation

MAP FINDINGS

Site

Database(s)

EDR ID Number
EPA ID Number

TRIUMVIRATE ENVIRONMENTAL SERVICES INC (Continued)

1000299240

. Waste code: P121
. Waste name: ZINC CYANIDE (OR) ZINC CYANIDE ZN(CN)2

. Waste code: P122
. Waste name: ZINC PHOSPHIDE ZN3P2, WHEN PRESENT AT CONCENTRATIONS GREATER THAN 10% (R,T)

. Waste code: P123
. Waste name: TOXAPHENE

. Waste code: P127
. Waste name: 7-BENZOFURANOL, 2,3-DIHYDRO-2,2-DIMETHYL-, METHYL CARBAMATE (OR) CARBOFURAN

. Waste code: P128
. Waste name: PHENOL, 4-(DIMETHYLAMINO)-3,5-DIMETHYL-, METHYL CARBAMATE (ESTER)

. Waste code: P185
. Waste name: 1,3-DITHIOLANE-2-CARBOXALDEHYDE, 2,4-DIMETHYL-, O-[(METHYLAMINO)-CARBONYL]OXIME (OR) TIRPATE

. Waste code: P188
. Waste name: BENZOIC ACID, 2-HYDROXY-, COMPD. WITH (3AS-CIS)-1,2,3,3A,8,8A-HEXAHYDRO-1,3A,8-TRIMETHYLPYRROLO[2,3-B]INDOL-5-YL METHYL CARBAMATE ESTER (1:1) (OR) PHYSOSTIGMINE SALICYLATE

. Waste code: P189
. Waste name: CARBAMIC ACID, [(DIBUTYLAMINO)-THIO]METHYL-, 2,3-DIHYDRO-2,2-DIMETHYL-7-BENZOFURANYL ESTER (OR) CARBOSULFAN

. Waste code: P190
. Waste name: CARBAMIC ACID, METHYL-, 3-METHYLPHENYL ESTER (OR) METOLCARB

. Waste code: P191
. Waste name: CARBAMIC ACID, DIMETHYL-, 1-[(DIMETHYL-AMINO)CARBONYL]-5-METHYL-1H-PYRAZOL-3-YL ESTER (OR) DIMETILAN

. Waste code: P192
. Waste name: ISOLAN (OR) CARBAMIC ACID, DIMETHYL-, 3-METHYL-(1-METHYLETHYL)-1H-PYRAZOL-5-YL ESTER

. Waste code: P194
. Waste name: ETHANIMIDOTHIOIC ACID, 2-(DIMETHYLAMINO)-N-[(METHYLAMINO)CARBONYL]OXY]-2-OXO-, METHYL ESTER (OR) OXAMYL

. Waste code: P196
. Waste name: MANGANESE DIMETHYLDITHIOCARBAMATE (OR) MANGANESE, BIS(DIMETHYLCARBAMODITHIOATO-S,S')-,

. Waste code: P197
. Waste name: FORMPARANATE (OR) METHANIMIDAMIDE, N,N-DIMETHYL-N'-[2-METHYL-4-[(METHYLAMINO)CARBONYL]OXY]PHENYL]

. Waste code: P198
. Waste name: METHANIMIDAMIDE, N,N-DIMETHYL-N'-[3-[(METHYLAMINO)-CARBONYL]OXY]PHENYL]-, MONOHYDROCHLORIDE (OR) FORMETANATE HYDROCHLORIDE

Map ID
Direction
Distance
Elevation

MAP FINDINGS

Site

Database(s)

EDR ID Number
EPA ID Number

TRIUMVIRATE ENVIRONMENTAL SERVICES INC (Continued)

1000299240

- . Waste code: P199
- . Waste name: METHIOCARB (OR) MEXACARBATE (OR) PHENOL, (3,5-DIMETHYL-4-(METHYLTHIO)-, METHYLCARBAMATE

- . Waste code: P201
- . Waste name: PHENOL, 3-METHYL-5-(1-METHYLETHYL)-, METHYL CARBAMATE (OR) PROMECARB

- . Waste code: P202
- . Waste name: M-CUMENYL METHYLCARBAMATE (OR) 3-ISOPROPYLPHENYL N-METHYLCARBAMATE (OR) PHENOL, 3-(1-METHYLETHYL)-, METHYL CARBAMATE

- . Waste code: P203
- . Waste name: ALDICARB SULFONE (OR) PROPANAL, 2-METHYL-2-(METHYL-SULFONYL)-, O-[(METHYLAMINO)CARBONYL] OXIME

- . Waste code: P204
- . Waste name: PHYSOSTIGMINE (OR) PYRROLO[2,3-B]INDOL-5-OL, 1,2,3,3A,8,8A-HEXAHYDRO-1,3A,8-TRIMETHYL-METHYLCARBAMATE (ESTER), (3AS-CIS)-

- . Waste code: P205
- . Waste name: ZINC, BIS(DIMETHYLCARBAMODITHIOATO-S,S')-, (OR) ZIRAM

- . Waste code: U001
- . Waste name: ACETALDEHYDE (I) (OR) ETHANAL (I)

- . Waste code: U002
- . Waste name: 2-PROPANONE (I) (OR) ACETONE (I)

- . Waste code: U003
- . Waste name: ACETONITRILE (I,T)

- . Waste code: U004
- . Waste name: ACETOPHENONE (OR) ETHANONE, 1-PHENYL-

- . Waste code: U005
- . Waste name: 2-ACETYLAMINOFLUORENE (OR) ACETAMIDE, N-9H-FLUOREN-2-YL

- . Waste code: U006
- . Waste name: ACETYL CHLORIDE (C,R,T)

- . Waste code: U007
- . Waste name: 2-PROPENAMIDE (OR) ACRYLAMIDE

- . Waste code: U008
- . Waste name: 2-PROPENOIC ACID (I) (OR) ACRYLIC ACID (I)

- . Waste code: U009
- . Waste name: 2-PROPENITRILE (OR) ACRYLONITRILE

- . Waste code: U010
- . Waste name: AZIRINO [2',3':3,4]PYRROLO[1,2-A]INDOLE-4,7-DIONE, 6-AMINO-8-[[[(AMINOCARBONYL)OXY]METHYL]-1,1A,2,8,8A,8B-HEXAHYDRO-8A-MET HOXY-5-METHYL-, [1AS-(1AALPHA, 8BETA, 8AALPHA, 8BALPHA)]- (OR) MITOMYCIN C

- . Waste code: U011

Map ID
Direction
Distance
Elevation

MAP FINDINGS

Site

Database(s)

EDR ID Number
EPA ID Number

TRIUMVIRATE ENVIRONMENTAL SERVICES INC (Continued)

1000299240

. Waste name: 1H-1,2,4-TRIAZOL-3-AMINE (OR) AMITROLE
. Waste code: U012
. Waste name: ANILINE (I,T) (OR) BENZENAMINE (I,T)
. Waste code: U014
. Waste name: AURAMINE (OR) BENZENAMINE, 4,4'-CARBONIMIDOYLBIS[N,N-DIMETHYL-
. Waste code: U015
. Waste name: AZASERINE (OR) L-SERINE, DIAZOACETATE (ESTER)
. Waste code: U016
. Waste name: BENZ[C]ACRIDINE
. Waste code: U017
. Waste name: BENZAL CHLORIDE (OR) BENZENE, (DICHLOROMETHYL)-
. Waste code: U018
. Waste name: BENZ[A]ANTHRACENE
. Waste code: U019
. Waste name: BENZENE (I,T)
. Waste code: U020
. Waste name: BENZENESULFONIC ACID CHLORIDE (C,R) (OR) BENZENESULFONYL CHLORIDE (C,R)
. Waste code: U021
. Waste name: [1,1'-BIPHENYL]-4,4'-DIAMINE (OR) BENZIDINE
. Waste code: U022
. Waste name: BENZO[A]PYRENE
. Waste code: U023
. Waste name: BENZENE, (TRICHLOROMETHYL)- (OR) BENZOTRICHLORIDE (C,R,T)
. Waste code: U024
. Waste name: DICHLOROMETHOXY ETHANE (OR) ETHANE, 1,1'-[METHYLENEBIS(OXY)]BIS[2-CHLORO-
. Waste code: U025
. Waste name: DICHLOROETHYL ETHER (OR) ETHANE, 1,1'-OXYBIS[2-CHLORO-
. Waste code: U026
. Waste name: CHLORNAPHAZIN (OR) NAPHTHALENAMINE, N,N'-BIS(2-CHLOROETHYL)-
. Waste code: U027
. Waste name: DICHLOROISOPROPYL ETHER (OR) PROPANE, 2,2'-OXYBIS[2-CHLORO-
. Waste code: U028
. Waste name: 1,2-BENZENEDICARBOXYLIC ACID, BIS(2-ETHYLHEXYL) ESTER (OR) DIETHYLHEXYL PHTHALATE
. Waste code: U029
. Waste name: METHANE, BROMO- (OR) METHYL BROMIDE
. Waste code: U030

Map ID
Direction
Distance
Elevation

MAP FINDINGS

Site

Database(s)

EDR ID Number
EPA ID Number

TRIUMVIRATE ENVIRONMENTAL SERVICES INC (Continued)

1000299240

. Waste name: 4-BROMOPHENYL PHENYL ETHER (OR) BENZENE, 1-BROMO-4-PHENOXY-
. Waste code: U031
. Waste name: 1-BUTANOL (I) (OR) N-BUTYL ALCOHOL (I)
. Waste code: U032
. Waste name: CALCIUM CHROMATE (OR) CHROMIC ACID H2CRO4, CALCIUM SALT
. Waste code: U033
. Waste name: CARBON OXYFLUORIDE (R,T) (OR) CARBONIC DIFLUORIDE
. Waste code: U034
. Waste name: ACETALDEHYDE, TRICHLORO- (OR) CHLORAL
. Waste code: U035
. Waste name: BENZENEBUTANOIC ACID, 4-[BIS(2-CHLOROETHYL)AMINO]- (OR) CHLORAMBUCIL
. Waste code: U036
. Waste name: 4,7-METHANO-1H-INDENE,
1,2,4,5,6,7,8,8-OCTACHLORO-2,3,3A,4,7,7A-HEXAHYDRO- (OR) CHLORDANE,
ALPHA & GAMMA ISOMERS
. Waste code: U037
. Waste name: BENZENE, CHLORO- (OR) CHLOROBENZENE
. Waste code: U038
. Waste name: BENZENEACETIC ACID, 4-CHLORO-ALPHA-(4-CHLOROPHENYL)-ALPHA-HYDROXY-
ETHYL ESTER (OR) CHLOROBENZILATE
. Waste code: U039
. Waste name: P-CHLORO-M-CRESOL (OR) PHENOL, 4-CHLORO-3-METHYL-
. Waste code: U041
. Waste name: EPICHLOROHYDRIN (OR) OXIRANE, (CHLOROMETHYL)-
. Waste code: U042
. Waste name: 2-CHLOROETHYL VINYL ETHER (OR) ETHENE, (2-CHLOROETHOXY)-
. Waste code: U043
. Waste name: ETHENE, CHLORO- (OR) VINYL CHLORIDE
. Waste code: U044
. Waste name: CHLOROFORM (OR) METHANE, TRICHLORO-
. Waste code: U045
. Waste name: METHANE, CHLORO- (I,T) (OR) METHYL CHLORIDE (I,T)
. Waste code: U046
. Waste name: CHLOROMETHYL METHYL ETHER (OR) METHANE, CHLOROMETHOXY-
. Waste code: U047
. Waste name: BETA-CHLORONAPHTHALENE (OR) NAPHTHALENE, 2-CHLORO-
. Waste code: U048
. Waste name: O-CHLOROPHENOL (OR) PHENOL, 2-CHLORO-
. Waste code: U049

Map ID
Direction
Distance
Elevation

MAP FINDINGS

Site

Database(s)

EDR ID Number
EPA ID Number

TRIUMVIRATE ENVIRONMENTAL SERVICES INC (Continued)

1000299240

. Waste name: 4-CHLORO-O-TOLUIDINE, HYDROCHLORIDE (OR) BENZENAMINE,
4-CHLORO-2-METHYL-, HYDROCHLORIDE

. Waste code: U050
. Waste name: CHRYSENE

. Waste code: U051
. Waste name: CREOSOTE

. Waste code: U052
. Waste name: CRESOL (CRESYLIC ACID) (OR) PHENOL, METHYL-

. Waste code: U053
. Waste name: 2-BUTENAL (OR) CROTONALDEHYDE

. Waste code: U055
. Waste name: BENZENE, (1-METHYLETHYL)- (I) (OR) CUMENE (I)

. Waste code: U056
. Waste name: BENZENE, HEXAHYDRO- (I) (OR) CYCLOHEXANE (I)

. Waste code: U057
. Waste name: CYCLOHEXANONE (I)

. Waste code: U058
. Waste name: 2H-1,3,2-OXAZAPHOSPHORIN-2-AMINE, N,N-BIS(2-CHLOROETHYL)TETRAHYDRO-,
2-OXIDE (OR) CYCLOPHOSPHAMIDE

. Waste code: U059
. Waste name: 5,12-NAPHTHACENEDIONE,
8-ACETYL-10-[(3-AMINO-2,3,6-TRIDEOXY)-ALPHA-L-LYXO-HEXOPYRANOSYL]OXY]-
7,8,9,10-TETRAHYDRO-6,8,11-TRIHYDROXY-1-METHOXY-, (8S-CIS)- (OR)
DAUNOMYCIN

. Waste code: U060
. Waste name: BENZENE, 1,1'-(2,2-DICHLOROETHYLIDENE)BIS[4-CHLORO- (OR) DDD

. Waste code: U061
. Waste name: BENZENE, 1,1'-(2,2,2-TRICHLOROETHYLIDENE)BIS[4-CHLORO- (OR) DDT

. Waste code: U062
. Waste name: CARBAMOTHIOIC ACID, BIS(1-METHYLETHYL)-, S-(2,3-DICHLORO-2-PROPENYL)
ESTER (OR) DIALATE

. Waste code: U063
. Waste name: DIBENZ[A,H]ANTHRACENE

. Waste code: U064
. Waste name: BENZO[RST]PENTAPHENE (OR) DIBENZO[A,I]PYRENE

. Waste code: U066
. Waste name: 1,2-DIBROMO-3-CHLOROPROPANE (OR) PROPANE, 1,2-DIBROMO-3-CHLORO-

. Waste code: U067
. Waste name: ETHANE, 1,2-DIBROMO- (OR) ETHYLENE DIBROMIDE

. Waste code: U068

MAP FINDINGS

Site

Database(s)

EDR ID Number
 EPA ID Number

TRIUMVIRATE ENVIRONMENTAL SERVICES INC (Continued)

1000299240

- . Waste name: METHANE, DIBROMO- (OR) METHYLENE BROMIDE
- . Waste code: U069
- . Waste name: 1,2-BENZENEDICARBOXYLIC ACID, DIBUTYL ESTER (OR) DIBUTYL PHTHALATE
- . Waste code: U070
- . Waste name: BENZENE, 1,2-DICHLORO- (OR) O-DICHLOROBENZENE
- . Waste code: U071
- . Waste name: BENZENE, 1,3-DICHLORO- (OR) M-DICHLOROBENZENE
- . Waste code: U072
- . Waste name: BENZENE, 1,4-DICHLORO- (OR) P-DICHLOROBENZENE
- . Waste code: U073
- . Waste name: [1,1'-BIPHENYL]-4,4'-DIAMINE, 3,3'-DICHLORO- (OR) 3,3'-DICHLOROBENZIDINE
- . Waste code: U074
- . Waste name: 1,4-DICHLORO-2-BUTENE (I,T) (OR) 2-BUTENE, 1,4-DICHLORO- (I,T)
- . Waste code: U075
- . Waste name: DICHLORODIFLUOROMETHANE (OR) METHANE, DICHLORODIFLUORO-
- . Waste code: U076
- . Waste name: ETHANE, 1,1-DICHLORO- (OR) ETHYLIDENE DICHLORIDE
- . Waste code: U077
- . Waste name: ETHANE, 1,2-DICHLORO- (OR) ETHYLENE DICHLORIDE
- . Waste code: U078
- . Waste name: 1,1-DICHLOROETHYLENE (OR) ETHENE, 1,1-DICHLORO-
- . Waste code: U079
- . Waste name: 1,2-DICHLOROETHYLENE (OR) ETHENE, 1,2-DICHLORO-,(E)-
- . Waste code: U080
- . Waste name: METHANE, DICHLORO- (OR) METHYLENE CHLORIDE
- . Waste code: U081
- . Waste name: 2,4-DICHLOROPHENOL (OR) PHENOL, 2,4-DICHLORO-
- . Waste code: U082
- . Waste name: 2,6-DICHLOROPHENOL (OR) PHENOL, 2,6-DICHLORO-
- . Waste code: U083
- . Waste name: PROPANE, 1,2-DICHLORO- (OR) PROPYLENE DICHLORIDE
- . Waste code: U084
- . Waste name: 1,3-DICHLOROPROPENE (OR) 1-PROPENE, 1,3-DICHLORO-
- . Waste code: U085
- . Waste name: 1,2:3,4-DIEPOXYBUTANE (I,T) (OR) 2,2'-BIOXIRANE
- . Waste code: U086
- . Waste name: HYDRAZINE, 1,2-DIETHYL- (OR) N,N'-DIETHYLHYDRAZINE

Map ID
Direction
Distance
Elevation

MAP FINDINGS

Site

Database(s)

EDR ID Number
EPA ID Number

TRIUMVIRATE ENVIRONMENTAL SERVICES INC (Continued)

1000299240

. Waste code: U087
. Waste name: O,O-DIETHYL S-METHYL DITHIOPHOSPHATE (OR) PHOSPHORODITHIOIC ACID, O,O-DIETHYL S-METHYL ESTER

. Waste code: U088
. Waste name: 1,2-BENZENEDICARBOXYLIC ACID, DIETHYL ESTER (OR) DIETHYL PHTHALATE

. Waste code: U089
. Waste name: DIETHYLSTILBESTEROL (OR) PHENOL, 4,4'-(1,2-DIETHYL-1,2-ETHENEDIYL)BIS, (E)-

. Waste code: U090
. Waste name: 1,3-BENZODIOXOLE, 5-PROPYL- (OR) DIHYDROSAFROLE

. Waste code: U091
. Waste name: [1,1'-BIPHENYL]-4,4'-DIAMINE, 3,3'-DIMETHOXY- (OR) 3,3'-DIMETHOXYBENZIDINE

. Waste code: U092
. Waste name: DIMETHYLAMINE (I) (OR) METHANAMINE, N-METHYL- (I)

. Waste code: U093
. Waste name: BENZENAMINE, N,N-DIMETHYL-4-(PHENYLAZO)- (OR) P-DIMETHYLAMINOAZOBENZENE

. Waste code: U094
. Waste name: 7,12-DIMETHYLBENZ[A]ANTHRACENE (OR) BENZ[A]ANTHRACENE, 7,12-DIMETHYL-

. Waste code: U095
. Waste name: [1,1'-BIPHENYL]-4,4'-DIAMINE, 3,3'-DIMETHYL- (OR) 3,3'-DIMETHYLBENZIDINE

. Waste code: U096
. Waste name: ALPHA,ALPHA-DIMETHYLBENZYLHYDROPEROXIDE (R) (OR) HYDROPEROXIDE, 1-METHYL-1-PHENYLETHYL- (R)

. Waste code: U097
. Waste name: CARBAMIC CHLORIDE, DIMETHYL- (OR) DIMETHYLCARBAMOYL CHLORIDE

. Waste code: U098
. Waste name: 1,1-DIMETHYLHYDRAZINE (OR) HYDRAZINE, 1,1-DIMETHYL-

. Waste code: U099
. Waste name: 1,2-DIMETHYLHYDRAZINE (OR) HYDRAZINE, 1,2-DIPHENYL-

. Waste code: U101
. Waste name: 2,4-DIMETHYLPHENOL (OR) PHENOL, 2,4-DIMETHYL-

. Waste code: U102
. Waste name: 1,2-BENZENEDICARBOXYLIC ACID, DIMETHYL ESTER (OR) DIMETHYL PHTHALATE

. Waste code: U103
. Waste name: DIMETHYL SULFATE (OR) SULFURIC ACID, DIMETHYL ESTER

. Waste code: U105
. Waste name: 2,4-DINITROTOLUENE (OR) BENZENE, 1-METHYL-2,4-DINITRO-

Map ID
Direction
Distance
Elevation

MAP FINDINGS

Site

Database(s)

EDR ID Number
EPA ID Number

TRIUMVIRATE ENVIRONMENTAL SERVICES INC (Continued)

1000299240

. Waste code: U106
. Waste name: 2,6-DINITROTOLUENE (OR) BENZENE, 2-METHYL-1,3-DINITRO-

. Waste code: U107
. Waste name: 1,2-BENZENEDICARBOXYLIC ACID, DIOCTYL ESTER (OR) DI-N-OCTYL PHTHALATE

. Waste code: U108
. Waste name: 1,4-DIETHYLENEOXIDE (OR) 1,4-DIOXANE

. Waste code: U109
. Waste name: 1,2-DIPHENYLHYDRAZINE (OR) HYDRAZINE, 1,2-DIPHENYL-

. Waste code: U110
. Waste name: 1-PROPANIMINE, N-PROPYL-(I) (OR) DIPROPYLAMINE (I)

. Waste code: U111
. Waste name: 1-PROPANAMINE, N-NITROSO-N-PROPYL- (OR) DI-N-PROPYLNITROSAMINE

. Waste code: U112
. Waste name: ACETIC ACID, ETHYL ESTER (I) (OR) ETHYL ACETATE (I)

. Waste code: U113
. Waste name: 2-PROPENOIC ACID, ETHYL ESTER (I) (OR) ETHYL ACRYLATE (I)

. Waste code: U114
. Waste name: CARBAMODITHIOIC ACID, 1,2-ETHANEDIYLBIS-, SALTS & ESTERS (OR) ETHYLENEBISDITHIOCARBAMIC ACID, SALTS & ESTERS

. Waste code: U115
. Waste name: ETHYLENE OXIDE (I,T) (OR) OXIRANE (I,T)

. Waste code: U116
. Waste name: 2-IMIDAZOLIDINETHIONE (OR) ETHYLENETHIOUREA

. Waste code: U117
. Waste name: ETHANE, 1,1'-OXYBIS-(I) (OR) ETHYL ETHER (I)

. Waste code: U118
. Waste name: 2-PROPENOIC ACID, 2-METHYL-, ETHYL ESTER (OR) ETHYL METHACRYLATE

. Waste code: U119
. Waste name: ETHYL METHANESULFONATE (OR) METHANESULFONIC ACID, ETHYL ESTER

. Waste code: U120
. Waste name: FLUORANTHENE

. Waste code: U121
. Waste name: METHANE, TRICHLOROFLURO- (OR) TRICHLOROMONOFUOROMETHANE

. Waste code: U122
. Waste name: FORMALDEHYDE

. Waste code: U123
. Waste name: FORMIC ACID (C,T)

. Waste code: U124
. Waste name: FURAN (I) (OR) FURFURAN (I)

Map ID
Direction
Distance
Elevation

MAP FINDINGS

Site

Database(s)

EDR ID Number
EPA ID Number

TRIUMVIRATE ENVIRONMENTAL SERVICES INC (Continued)

1000299240

. Waste code: U125
. Waste name: 2-FURANCARBOXALDEHYDE (I) (OR) FURFURAL (I)

. Waste code: U126
. Waste name: GLYCIDYLALDEHYDE (OR) OXIRANECARBOXYALDEHYDE

. Waste code: U127
. Waste name: BENZENE, HEXACHLORO- (OR) HEXACHLOROBENZENE

. Waste code: U128
. Waste name: 1,3-BUTADIENE, 1,1,2,3,4,4-HEXACHLORO- (OR) HEXACHLOROBUTADIENE

. Waste code: U129
. Waste name: CYCLOHEXANE, 1,2,3,4,5,6-HEXACHLORO-, (1ALPHA, 2ALPHA, 3BETA, 4ALPHA, 5ALPHA, 6BETA)- (OR) LINDANE

. Waste code: U130
. Waste name: 1,3-CYCLOPENTADIENE, 1,2,3,4,5-HEXACHLORO- (OR) HEXACHLOROCYCLOPENTADIENE

. Waste code: U131
. Waste name: ETHANE, HEXACHLORO- (OR) HEXACHLOROETHANE

. Waste code: U132
. Waste name: HEXACHLOROPHENE (OR) PHENOL, 2,2'-METHYLENEBIS[3,4,6-TRICHLORO-

. Waste code: U133
. Waste name: HYDRAZINE (R,T)

. Waste code: U134
. Waste name: HYDROFLUORIC ACID (C,T) (OR) HYDROGEN FLUORIDE (C,T)

. Waste code: U135
. Waste name: HYDROGEN SULFIDE (OR) HYDROGEN SULFIDE H2S

. Waste code: U136
. Waste name: ARSINIC ACID, DIMETHYL- (OR) CACODYLIC ACID

. Waste code: U137
. Waste name: INDENO[1,2,3-CD]PYRENE

. Waste code: U138
. Waste name: METHANE, IODO- (OR) METHYL IODIDE

. Waste code: U140
. Waste name: 1-PROPANOL, 2-METHYL- (I,T) (OR) ISOBUTYL ALCOHOL (I,T)

. Waste code: U141
. Waste name: 1,3-BENZODIOXOLE, 5-(1-PROPENYL)- (OR) ISOSAFROLE

. Waste code: U142
. Waste name: 1,3,4-METHENO-2H-CYCLOBUTA[CD]PENTALEN-2-ONE, 1,1A,3,3A,4,5,5A,5B,6-DECACHLOROOCCTAHYDRO- (OR) KEPONE

. Waste code: U143
. Waste name: 2-BUTENOIC ACID, 2-METHYL-, 7-[[2,3-DIHYDROXY-2-(1-METHOXYETHYL)-3-METHYL-1-OXOBUTOXY]METHYL]-2,3,

Map ID
Direction
Distance
Elevation

MAP FINDINGS

Site

Database(s)

EDR ID Number
EPA ID Number

TRIUMVIRATE ENVIRONMENTAL SERVICES INC (Continued)

1000299240

5,7A-TETRAHYDRO-1H-PYRROLIZIN-1-YL ESTER, [1S-[1ALPHA(Z), 7(2S*,3R*), 7AALPHA]]- (OR) LASIOCARPINE

- . Waste code: U144
- . Waste name: ACETIC ACID, LEAD(2+) SALT (OR) LEAD ACETATE

- . Waste code: U145
- . Waste name: LEAD PHOSPHATE (OR) PHOSPHORIC ACID, LEAD(2+) SALT (2:3)

- . Waste code: U146
- . Waste name: LEAD SUBACETATE (OR) LEAD, BIS(ACETATO-O)TETRAHYDROXYTRI-

- . Waste code: U147
- . Waste name: 2,5-FURANDIONE (OR) MALEIC ANHYDRIDE

- . Waste code: U148
- . Waste name: 3,6-PYRIDAZINEDIONE, 1,2-DIHYDRO- (OR) MALEIC HYDRAZIDE

- . Waste code: U149
- . Waste name: MALONONITRILE (OR) PROPANEDINITRILE

- . Waste code: U150
- . Waste name: L-PHENYLALANINE, 4-[BIS(2-CHLOROETHYL)AMINO]- (OR) MELPHALAN

- . Waste code: U151
- . Waste name: MERCURY

- . Waste code: U152
- . Waste name: 2-PROPENENITRILE, 2-METHYL- (I,T) (OR) METHACRYLONITRILE (I,T)

- . Waste code: U153
- . Waste name: METHANETHIOL (I,T) (OR) THIOMETHANOL (I,T)

- . Waste code: U154
- . Waste name: METHANOL (I) (OR) METHYL ALCOHOL (I)

- . Waste code: U155
- . Waste name: 1,2-ETHANEDIAMINE, N,N-DIMETHYL-N'-2-PYRIDINYL-N'-(2-THIENYLMETHYL)- (OR) METHAPYRILENE

- . Waste code: U156
- . Waste name: CARBONCHLORIDIC ACID, METHYL ESTER, (I,T) (OR) METHYL CHLOROCARBONATE (I,T)

- . Waste code: U157
- . Waste name: 3-METHYLCHOLANTHRENE (OR) BENZ[J]ACEANTHRYLENE, 1,2-DIHYDRO-3-METHYL-

- . Waste code: U158
- . Waste name: 4,4'-METHYLENEBIS(2-CHLOROANILINE) (OR) BENZENAMINE, 4,4'-METHYLENEBIS[2-CHLORO-

- . Waste code: U159
- . Waste name: 2-BUTANONE (I,T) (OR) METHYL ETHYL KETONE (MEK) (I,T)

- . Waste code: U160
- . Waste name: 2-BUTANONE, PEROXIDE (R,T) (OR) METHYL ETHYL KETONE PEROXIDE (R,T)

Map ID
Direction
Distance
Elevation

MAP FINDINGS

Site

Database(s)

EDR ID Number
EPA ID Number

TRIUMVIRATE ENVIRONMENTAL SERVICES INC (Continued)

1000299240

. Waste code: U161
. Waste name: 4-METHYL-2-PENTANONE (I) (OR) METHYL ISOBUTYL KETONE (I) (OR) PENTANOL, 4-METHYL-

. Waste code: U162
. Waste name: 2-PROPENOIC ACID, 2-METHYL-, METHYL ESTER (I,T) (OR) METHYL METHACRYLATE (I,T)

. Waste code: U163
. Waste name: GUANIDINE, N-METHYL-N'-NITRO-N-NITROSO- (OR) MNNG

. Waste code: U164
. Waste name: 4(1H)-PYRIMIDINONE, 2,3-DIHYDRO-6-METHYL-2-THIOXO- (OR) METHYLTHIOURACIL

. Waste code: U165
. Waste name: NAPHTHALENE

. Waste code: U166
. Waste name: 1,4-NAPHTHALENEDIONE (OR) 1,4-NAPHTHOQUINONE

. Waste code: U167
. Waste name: 1-NAPHTHALENAMINE (OR) ALPHA-NAPHTHYLAMINE

. Waste code: U168
. Waste name: 2-NAPHTHALENAMINE (OR) BETA-NAPHTHYLAMINE

. Waste code: U169
. Waste name: BENZENE, NITRO- (OR) NITROBENZENE (I,T)

. Waste code: U170
. Waste name: P-NITROPHENOL (I,T) (OR) PHENOL, 4-NITRO-

. Waste code: U171
. Waste name: 2-NITROPROPANE (I,T) (OR) PROPANE, 2-NITRO- (I,T)

. Waste code: U172
. Waste name: 1-BUTANAMINE, N-BUTYL-N-NITROSO- (OR) N-NITROSODI-N-BUTYLAMINE

. Waste code: U173
. Waste name: ETHANOL, 2,2'-(NITROSOIMINO)BIS- (OR) N-NITROSODIETHANOLAMINE

. Waste code: U174
. Waste name: ETHANAMINE, N-ETHYL-N-NITROSO- (OR) N-NITROSODIETHYLAMINE

. Waste code: U176
. Waste name: N-NITROSO-N-ETHYLUREA (OR) UREA, N-ETHYL-N-NITROSO-

. Waste code: U177
. Waste name: N-NITROSO-N-METHYLUREA (OR) UREA, N-METHYL-N-NITROSO-

. Waste code: U178
. Waste name: CARBAMIC ACID, METHYLNITROSO-, ETHYL ESTER (OR) N-NITROSO-N-METHYLURETHANE

. Waste code: U179
. Waste name: N-NITROSOPIPERIDINE (OR) PIPERIDINE, 1-NITROSO-

Map ID
Direction
Distance
Elevation

MAP FINDINGS

Site

Database(s)

EDR ID Number
EPA ID Number

TRIUMVIRATE ENVIRONMENTAL SERVICES INC (Continued)

1000299240

. Waste code: U180
. Waste name: N-NITROSOPYRROLIDINE (OR) PYRROLIDINE, 1-NITROSO-

. Waste code: U181
. Waste name: 5-NITRO-O-TOLUIDINE (OR) BENZENAMINE, 2-METHYL-5-NITRO

. Waste code: U182
. Waste name: 1,3,5-TRIOXANE, 2,4,6-TRIMETHYL- (OR) PARALDEHYDE

. Waste code: U183
. Waste name: BENZENE, PENTACHLORO- (OR) PENTACHLOROBENZENE

. Waste code: U184
. Waste name: ETHANE, PENTACHLORO- (OR) PENTACHLOROETHANE

. Waste code: U185
. Waste name: BENZENE, PENTACHLORONITRO- (OR) PENTACHLORONITROBENZENE (PCNB)

. Waste code: U186
. Waste name: 1,3-PENTADIENE (I) (OR) 1-METHYLBUTADIENE (I)

. Waste code: U187
. Waste name: ACETAMIDE, N-(4-ETHOXYPHENYL)- (OR) PHENACETIN

. Waste code: U188
. Waste name: PHENOL

. Waste code: U189
. Waste name: PHOSPHORUS SULFIDE (R) (OR) SULFUR PHOSPHIDE (R)

. Waste code: U190
. Waste name: 1,3-ISOBENZOFURANDIONE (OR) PHTHALIC ANHYDRIDE

. Waste code: U191
. Waste name: 2-PICOLINE (OR) PYRIDINE, 2-METHYL-

. Waste code: U192
. Waste name: BENZAMIDE, 3,5-DICHLORO-N-(1,1-DIMETHYL-2-PROPYNYL)- (OR) PRONAMIDE

. Waste code: U193
. Waste name: 1,2-OXATHIOLANE, 2,2-DIOXIDE (OR) 1,3-PROPANE SULTONE

. Waste code: U194
. Waste name: 1-PROPANAMINE (I,T) (OR) N-PROPYLAMINE (I,T)

. Waste code: U196
. Waste name: PYRIDINE

. Waste code: U197
. Waste name: 2,5-CYCLOHEXADIENE-1,4-DIONE (OR) P-BENZOQUINONE

. Waste code: U200
. Waste name: RESERPINE (OR) YOHIMBAN-16-CARBOXYLIC ACID,
11,17-DIMETHOXY-18-[(3,4,5-TRIMETHOXYBENZOYL)OXY]-, METHYL ESTER,
(3BETA, 16BETA, 17ALPHA, 18BETA, 20ALPHA)-

. Waste code: U201

Map ID
Direction
Distance
Elevation

MAP FINDINGS

Site

Database(s)

EDR ID Number
EPA ID Number

TRIUMVIRATE ENVIRONMENTAL SERVICES INC (Continued)

1000299240

. Waste name: 1,3-BENZENEDIOL (OR) RESORCINOL

. Waste code: U202
. Waste name: 1,2-BENZISOTHIAZOL-3(2H)-ONE, 1,1-DIOXIDE, & SALTS

. Waste code: U203
. Waste name: 1,3-BENZODIOXOLE, 5-(2-PROPENYL)- (OR) SAFROLE

. Waste code: U204
. Waste name: SELENIOS ACID (OR) SELENIUM DIOXIDE

. Waste code: U205
. Waste name: SELENIUM SULFIDE (OR) SELENIUM SULFIDE SES2 (R,T)

. Waste code: U206
. Waste name: D-GLUCOSE, 2-DEOXY-2-[[[(METHYLNITROSOAMINO)-CARBONYL]AMINO]- (OR) GLUCOPYRANOSE, 2-DEOXY-2-(3-METHYL-3-NITROSOUREIDO)-,D- (OR) STREPTOZOTOCIN

. Waste code: U207
. Waste name: 1,2,4,5-TETRACHLOROBENZENE (OR) BENZENE, 1,2,4,5-TETRACHLORO-

. Waste code: U208
. Waste name: 1,1,1,2-TETRACHLOROETHANE (OR) ETHANE, 1,1,1,2-TETRACHLORO-

. Waste code: U209
. Waste name: 1,1,2,2-TETRACHLOROETHANE (OR) ETHANE, 1,1,2,2-TETRACHLORO-

. Waste code: U210
. Waste name: ETHENE, TETRACHLORO- (OR) TETRACHLOROETHYLENE

. Waste code: U211
. Waste name: CARBON TETRACHLORIDE (OR) METHANE, TETRACHLORO-

. Waste code: U213
. Waste name: FURAN, TETRAHYDRO-(I) (OR) TETRAHYDROFURAN (I)

. Waste code: U214
. Waste name: ACETIC ACID, THALLIUM(1+) SALT (OR) THALLIUM(I) ACETATE

. Waste code: U215
. Waste name: CARBONIC ACID, DITHALLIUM(1+) SALT (OR) THALLIUM(I) CARBONATE

. Waste code: U216
. Waste name: THALLIUM CHLORIDE TLCL (OR) THALLIUM(I) CHLORIDE

. Waste code: U217
. Waste name: NITRIC ACID, THALLIUM(1+) SALT (OR) THALLIUM(I) NITRATE

. Waste code: U218
. Waste name: ETHANETHIOAMIDE (OR) THIOACETAMIDE

. Waste code: U219
. Waste name: THIOUREA

. Waste code: U220
. Waste name: BENZENE, METHYL- (OR) TOLUENE

Map ID
Direction
Distance
Elevation

MAP FINDINGS

Site

Database(s)

EDR ID Number
EPA ID Number

TRIUMVIRATE ENVIRONMENTAL SERVICES INC (Continued)

1000299240

. Waste code: U221
. Waste name: BENZENEDIAMINE, AR-METHYL- (OR) TOLUENEDIAMINE

. Waste code: U222
. Waste name: BENZENAMINE, 2-METHYL-, HYDROCHLORIDE (OR) O-TOLUIDINE HYDROCHLORIDE

. Waste code: U223
. Waste name: BENZENE, 1,3-DIISOCYANATOMETHYL- (R,T) (OR) TOLUENE DIISOCYANATE (R,T)

. Waste code: U225
. Waste name: BROMOFORM (OR) METHANE, TRIBROMO-

. Waste code: U226
. Waste name: ETHANE, 1,1,1-TRICHLORO- (OR) METHYL CHLOROFORM

. Waste code: U227
. Waste name: 1,1,2-TRICHLOROETHANE (OR) ETHANE, 1,1,2-TRICHLORO-

. Waste code: U228
. Waste name: ETHENE, TRICHLORO- (OR) TRICHLOROETHYLENE

. Waste code: U234
. Waste name: 1,3,5-TRINITROBENZENE (R,T) (OR) BENZENE, 1,3,5-TRINITRO-

. Waste code: U235
. Waste name: 1-PROPANOL, 2,3-DIBROMO-, PHOSPHATE (3:1) (OR) TRIS(2,3,-DIBROMOPROPYL) PHOSPHATE

. Waste code: U236
. Waste name: 2,7-NAPHTHALENEDISULFONIC ACID,3,3'-[(3,3'-DIMETHYL[1,1'-BIPHENYL]-4,4'-DIYL)BIS(AZO)BIS[5-AMINO-4-HYDROXY]-, TETRASODIUM SALT (OR) TRYPAN BLUE

. Waste code: U237
. Waste name: 2,4-(1H,3H)-PYRIMIDINEDIONE, 5-[BIS(2-CHLOROETHYL)AMINO]- (OR) URACIL MUSTARD

. Waste code: U238
. Waste name: CARBAMIC ACID, ETHYL ESTER (OR) ETHYL CARBAMATE (URETHANE)

. Waste code: U239
. Waste name: BENZENE, DIMETHYL- (I,T) (OR) XYLENE (I)

. Waste code: U240
. Waste name: 2,4-D, SALTS & ESTERS (OR) ACETIC ACID, (2,4-DICHLOROPHENOXY)-, SALTS & ESTERS (OR) DICHLOROPHENOXYACETIC ACID 2,4-D

. Waste code: U243
. Waste name: 1-PROPENE, 1,1,2,3,3,3-HEXACHLORO- (OR) HEXACHLOROPROPENE

. Waste code: U244
. Waste name: THIOPEROXYDICARBONIC DIAMIDE [(H2N)C(S)]2S2, TETRAMETHYL- (OR) THIRAM

. Waste code: U246
. Waste name: CYANOGEN BROMIDE (CN)BR

. Waste code: U247

Map ID
Direction
Distance
Elevation

MAP FINDINGS

Site

Database(s)

EDR ID Number
EPA ID Number

TRIUMVIRATE ENVIRONMENTAL SERVICES INC (Continued)

1000299240

- . Waste name: BENZENE, 1,1'-(2,2,2-TRICHLOROETHYLIDENE)BIS[4-METHOXY- (OR) METHOXYCHLOR
- . Waste code: U248
- . Waste name: 2H-1-BENZOPYRAN-2-ONE, 4-HYDROXY-3-(3-OXO-1-PHENYL-BUTYL)-, & SALTS, WHEN PRESENT AT CONCENTRATIONS OF 0.3% OR LESS (OR) WARFARIN, & SALTS, WHEN PRESENT AT CONCENTRATIONS OF 0.3% OR LESS
- . Waste code: U249
- . Waste name: ZINC PHOSPHIDE ZN3P2, WHEN PRESENT AT CONCENTRATIONS OF 10% OR LESS
- . Waste code: U271
- . Waste name: BENOMYL (OR) CARBAMIC ACID, [1-[(BUTYLAMINO)CARBONYL]-1H-BENZIMIDAZOL-2-YL]-, METHYL ESTER
- . Waste code: U278
- . Waste name: BENDIOCARB (OR) 1,3-BENZODIOXOL-4-OL, 2,2-DIMETHYL-, METHYL CARBAMATE
- . Waste code: U279
- . Waste name: CARBARYL (OR) 1-NAPHTHALENOL, METHYLCARBAMATE
- . Waste code: U280
- . Waste name: BARBAN (OR) CARBAMIC ACID, (3-CHLOROPHENYL)-, 4-CHLORO-2-BUTYNYL ESTER
- . Waste code: U328
- . Waste name: BENZENAMINE, 2-METHYL- (OR) O-TOLUIDINE
- . Waste code: U353
- . Waste name: BENZENAMINE, 4-METHYL- (OR) P-TOLUIDINE
- . Waste code: U359
- . Waste name: ETHANOL, 2-ETHOXY- (OR) ETHYLENE GLYCOL MONOETHYL ETHER
- . Waste code: U364
- . Waste name: BENDIOCARB PHENOL (OR) 1,3-BENZODIOXOL-4-OL, 2,2-DIMETHYL-
- . Waste code: U367
- . Waste name: 7-BENZOFURANOL, 2,3-DIHYDRO-2,2-DIMETHYL- (OR) CARBOFURAN PHENOL
- . Waste code: U372
- . Waste name: CARBAMIC ACID, 1H-BENZIMIDAZOL-2-YL, METHYL ESTER (OR) CARBENDAZIM
- . Waste code: U373
- . Waste name: CARBAMIC ACID, PHENYL-, 1-METHYLETHYL ESTER (OR) PROPHAM
- . Waste code: U387
- . Waste name: CARBAMOTHIOIC ACID, DIPROPYL-, S-(PHENYLMETHYL) ESTER (OR) PROSULFOCARB
- . Waste code: U389
- . Waste name: CARBAMOTHIOIC ACID, BIS(1-METHYLETHYL)-, S-(2,3,3-TRICHLORO-2-PROPENYL) ESTER (OR) TRIALLATE
- . Waste code: U394
- . Waste name: A2213 (OR) ETHANIMIDOTHIOIC ACID, 2-(DIMETHYLAMINO)-N-HYDROXY-2-OXO-, METHYL ESTER

Map ID
Direction
Distance
Elevation

MAP FINDINGS

Site

Database(s)

EDR ID Number
EPA ID Number

TRIUMVIRATE ENVIRONMENTAL SERVICES INC (Continued)

1000299240

. Waste code: U395
. Waste name: DIETHYLENE GLYCOL, DICARBAMATE (OR) ETHANOL, 2,2'-OXYBIS-, DICARBAMATE

. Waste code: U404
. Waste name: ETHANAMINE, N,N-DIETHYL- (OR) TRIETHYLAMINE

. Waste code: U409
. Waste name: CARBAMIC ACID, [1,2-PHENYLENEBIS (IMINOCARBONOTHIOYL)]BIS-, DIMETHYL ESTER (OR) THIOPHANATE-METHYL

. Waste code: U410
. Waste name: ETHANIMIDOTHIOIC ACID, N,N'-[THIOBIS[(METHYLIMINO)CARBONYLOXY]]BIS-, DIMETHYL ESTER (OR) THIODICARB

. Waste code: U411
. Waste name: PHENOL, 2-(1-METHYLETHOXY)-, METHYLCARBAMATE (OR) PROPOXUR

Biennial Reports:

Last Biennial Reporting Year: 2017

Annual Waste Handled:

Waste code: D001
Waste name: IGNITABLE HAZARDOUS WASTES ARE THOSE WASTES WHICH HAVE A FLASHPOINT OF LESS THAN 140 DEGREES FAHRENHEIT AS DETERMINED BY A PENSKEY-MARTENS CLOSED CUP FLASH POINT TESTER. ANOTHER METHOD OF DETERMINING THE FLASH POINT OF A WASTE IS TO REVIEW THE MATERIAL SAFETY DATA SHEET, WHICH CAN BE OBTAINED FROM THE MANUFACTURER OR DISTRIBUTOR OF THE MATERIAL. LACQUER THINNER IS AN EXAMPLE OF A COMMONLY USED SOLVENT WHICH WOULD BE CONSIDERED AS IGNITABLE HAZARDOUS WASTE.

Amount (Lbs): 1034713.8

Waste code: D002
Waste name: A WASTE WHICH HAS A PH OF LESS THAN 2 OR GREATER THAN 12.5 IS CONSIDERED TO BE A CORROSIVE HAZARDOUS WASTE. SODIUM HYDROXIDE, A CAUSTIC SOLUTION WITH A HIGH PH, IS OFTEN USED BY INDUSTRIES TO CLEAN OR DEGREASE PARTS. HYDROCHLORIC ACID, A SOLUTION WITH A LOW PH, IS USED BY MANY INDUSTRIES TO CLEAN METAL PARTS PRIOR TO PAINTING. WHEN THESE CAUSTIC OR ACID SOLUTIONS BECOME CONTAMINATED AND MUST BE DISPOSED, THE WASTE WOULD BE A CORROSIVE HAZARDOUS WASTE.

Amount (Lbs): 206450.1

Waste code: D003
Waste name: A MATERIAL IS CONSIDERED TO BE A REACTIVE HAZARDOUS WASTE IF IT IS NORMALLY UNSTABLE, REACTS VIOLENTLY WITH WATER, GENERATES TOXIC GASES WHEN EXPOSED TO WATER OR CORROSIVE MATERIALS, OR IF IT IS CAPABLE OF DETONATION OR EXPLOSION WHEN EXPOSED TO HEAT OR A FLAME. ONE EXAMPLE OF SUCH WASTE WOULD BY WASTE GUNPOWDER.

Amount (Lbs): 6619

Waste code: D004
Waste name: ARSENIC
Amount (Lbs): 354208.8

Waste code: D005
Waste name: BARIUM
Amount (Lbs): 955148.4

Map ID
Direction
Distance
Elevation

MAP FINDINGS

Site

Database(s)

EDR ID Number
EPA ID Number

TRIUMVIRATE ENVIRONMENTAL SERVICES INC (Continued)

1000299240

Waste code: D006
Waste name: CADMIUM
Amount (Lbs): 853383

Waste code: D007
Waste name: CHROMIUM
Amount (Lbs): 1327967.2

Waste code: D008
Waste name: LEAD
Amount (Lbs): 1121397.8

Waste code: D009
Waste name: MERCURY
Amount (Lbs): 20102.2

Waste code: D010
Waste name: SELENIUM
Amount (Lbs): 503387

Waste code: D011
Waste name: SILVER
Amount (Lbs): 709397.2

Waste code: D018
Waste name: BENZENE
Amount (Lbs): 493915.1

Waste code: D019
Waste name: CARBON TETRACHLORIDE
Amount (Lbs): 138749

Waste code: D021
Waste name: CHLOROBENZENE
Amount (Lbs): 223671.2

Waste code: D022
Waste name: CHLOROFORM
Amount (Lbs): 536771.8

Waste code: D023
Waste name: O-CRESOL
Amount (Lbs): 138749

Waste code: D024
Waste name: M-CRESOL
Amount (Lbs): 177999

Waste code: D025
Waste name: P-CRESOL
Amount (Lbs): 138749

Waste code: D026
Waste name: CRESOL
Amount (Lbs): 405965

Waste code: D027

Map ID
Direction
Distance
Elevation

MAP FINDINGS

Site

Database(s)

EDR ID Number
EPA ID Number

TRIUMVIRATE ENVIRONMENTAL SERVICES INC (Continued)

1000299240

Waste name: 1,4-DICHLOROBENZENE
Amount (Lbs): 401246

Waste code: D028
Waste name: 1,2-DICHLOROETHANE
Amount (Lbs): 139488

Waste code: D029
Waste name: 1,1-DICHLOROETHYLENE
Amount (Lbs): 138749

Waste code: D032
Waste name: HEXACHLOROBENZENE
Amount (Lbs): 138749

Waste code: D033
Waste name: HEXACHLOROBUTADIENE
Amount (Lbs): 138749

Waste code: D034
Waste name: HEXACHLOROETHANE
Amount (Lbs): 138749

Waste code: D035
Waste name: METHYL ETHYL KETONE
Amount (Lbs): 705385.9

Waste code: D036
Waste name: NITROBENZENE
Amount (Lbs): 185336

Waste code: D037
Waste name: PENTRACHLOROPHENOL
Amount (Lbs): 341

Waste code: D038
Waste name: PYRIDINE
Amount (Lbs): 510630.2

Waste code: D039
Waste name: TETRACHLOROETHYLENE
Amount (Lbs): 447305.4

Waste code: D040
Waste name: TRICHLOROETHYLENE
Amount (Lbs): 194114.3

Waste code: D041
Waste name: 2,4,5-TRICHLOROPHENOL
Amount (Lbs): 138749

Waste code: D042
Waste name: 2,4,6-TRICHLOROPHENOL
Amount (Lbs): 138749

Waste code: D043
Waste name: VINYL CHLORIDE

Map ID
Direction
Distance
Elevation

MAP FINDINGS

Site

Database(s)

EDR ID Number
EPA ID Number

TRIUMVIRATE ENVIRONMENTAL SERVICES INC (Continued)

1000299240

Amount (Lbs): 138749

Waste code: F001

Waste name: THE FOLLOWING SPENT HALOGENATED SOLVENTS USED IN DEGREASING: TETRACHLOROETHYLENE, TRICHLOROETHYLENE, METHYLENE CHLORIDE, 1,1,1-TRICHLOROETHANE, CARBON TETRACHLORIDE, AND CHLORINATED FLUOROCARBONS; ALL SPENT SOLVENT MIXTURES/BLENDS USED IN DEGREASING CONTAINING, BEFORE USE, A TOTAL OF TEN PERCENT OR MORE (BY VOLUME) OF ONE OR MORE OF THE ABOVE HALOGENATED SOLVENTS OR THOSE SOLVENTS LISTED IN F002, F004, AND F005, AND STILL BOTTOMS FROM THE RECOVERY OF THESE SPENT SOLVENTS AND SPENT SOLVENT MIXTURES.

Amount (Lbs): 227527.6

Waste code: F002

Waste name: THE FOLLOWING SPENT HALOGENATED SOLVENTS: TETRACHLOROETHYLENE, METHYLENE CHLORIDE, TRICHLOROETHYLENE, 1,1,1-TRICHLOROETHANE, CHLOROBENZENE, 1,1,2-TRICHLORO-1,2,2-TRIFLUOROETHANE, ORTHO-DICHLOROBENZENE, TRICHLOROFLUOROMETHANE, AND 1,1,2-TRICHLOROETHANE; ALL SPENT SOLVENT MIXTURES/BLENDS CONTAINING, BEFORE USE, A TOTAL OF TEN PERCENT OR MORE (BY VOLUME) OF ONE OR MORE OF THE ABOVE HALOGENATED SOLVENTS OR THOSE LISTED IN F001, F004, OR F005, AND STILL BOTTOMS FROM THE RECOVERY OF THESE SPENT SOLVENTS AND SPENT SOLVENT MIXTURES.

Amount (Lbs): 609136.3

Waste code: F003

Waste name: THE FOLLOWING SPENT NON-HALOGENATED SOLVENTS: XYLENE, ACETONE, ETHYL ACETATE, ETHYL BENZENE, ETHYL ETHER, METHYL ISOBUTYL KETONE, N-BUTYL ALCOHOL, CYCLOHEXANONE, AND METHANOL; ALL SPENT SOLVENT MIXTURES/BLENDS CONTAINING, BEFORE USE, ONLY THE ABOVE SPENT NON-HALOGENATED SOLVENTS; AND ALL SPENT SOLVENT MIXTURES/BLENDS CONTAINING, BEFORE USE, ONE OR MORE OF THE ABOVE NON-HALOGENATED SOLVENTS, AND, A TOTAL OF TEN PERCENT OR MORE (BY VOLUME) OF ONE OR MORE OF THOSE SOLVENTS LISTED IN F001, F002, F004, AND F005, AND STILL BOTTOMS FROM THE RECOVERY OF THESE SPENT SOLVENTS AND SPENT SOLVENT MIXTURES.

Amount (Lbs): 919845.6

Waste code: F004

Waste name: THE FOLLOWING SPENT NON-HALOGENATED SOLVENTS: CRESOLS AND CRESYLIC ACID, AND NITROBENZENE; ALL SPENT SOLVENT MIXTURES/BLENDS CONTAINING, BEFORE USE, A TOTAL OF TEN PERCENT OR MORE (BY VOLUME) OF ONE OR MORE OF THE ABOVE NON-HALOGENATED SOLVENTS OR THOSE SOLVENTS LISTED IN F001, F002, AND F005; AND STILL BOTTOMS FROM THE RECOVERY OF THESE SPENT SOLVENTS AND SPENT SOLVENT MIXTURES.

Amount (Lbs): 398265

Waste code: F005

Waste name: THE FOLLOWING SPENT NON-HALOGENATED SOLVENTS: TOLUENE, METHYL ETHYL KETONE, CARBON DISULFIDE, ISOBUTANOL, PYRIDINE, BENZENE, 2-ETHOXYETHANOL, AND 2-NITROPROPANE; ALL SPENT SOLVENT MIXTURES/BLENDS CONTAINING, BEFORE USE, A TOTAL OF TEN PERCENT OR MORE (BY VOLUME) OF ONE OR MORE OF THE ABOVE NON-HALOGENATED SOLVENTS OR THOSE SOLVENTS LISTED IN F001, F002, OR F004; AND STILL BOTTOMS FROM THE RECOVERY OF THESE SPENT SOLVENTS AND SPENT SOLVENT MIXTURES.

Amount (Lbs): 708152.1

Map ID
Direction
Distance
Elevation

MAP FINDINGS

Site

Database(s)

EDR ID Number
EPA ID Number

TRIUMVIRATE ENVIRONMENTAL SERVICES INC (Continued)

1000299240

Waste code: F006
Waste name: WASTEWATER TREATMENT SLUDGES FROM ELECTROPLATING OPERATIONS EXCEPT FROM THE FOLLOWING PROCESSES: (1) SULFURIC ACID ANODIZING OF ALUMINUM; (2) TIN PLATING ON CARBON STEEL; (3) ZINC PLATING (SEGREGATED BASIS) ON CARBON STEEL; (4) ALUMINUM OR ZINC-ALUMINUM PLATING ON CARBON STEEL; (5) CLEANING/STRIPPING ASSOCIATED WITH TIN, ZINC AND ALUMINUM PLATING ON CARBON STEEL; AND (6) CHEMICAL ETCHING AND MILLING OF ALUMINUM.
Amount (Lbs): 1167.6

Waste code: F007
Waste name: SPENT CYANIDE PLATING BATH SOLUTIONS FROM ELECTROPLATING OPERATIONS
Amount (Lbs): 4310

Waste code: F027
Waste name: DISCARDED UNUSED FORMULATIONS CONTAINING TRI-, TETRA-, OR PENTACHLOROPHENOL OR DISCARDED UNUSED FORMULATIONS CONTAINING COMPOUNDS DERIVED FROM THESE CHLOROPHENOLS. (THIS LISTING DOES NOT INCLUDE FORMULATIONS CONTAINING HEXACHLOROPHENE SYNTHESIZED FROM PREPURIFIED 2,4,5-TRICHLOROPHENOL AS THE SOLE COMPONENT).
Amount (Lbs): 341

Waste code: P001
Waste name: 2H-1-BENZOPYRAN-2-ONE, 4-HYDROXY-3-(3-OXO-1-PHENYLBUTYL)-, & SALTS, WHEN PRESENT AT CONCENTRATIONS GREATER THAN 0.3%
Amount (Lbs): 111962

Waste code: P003
Waste name: ACROLEIN
Amount (Lbs): 341

Waste code: P022
Waste name: CARBON DISULFIDE
Amount (Lbs): 341

Waste code: P029
Waste name: COPPER CYANIDE
Amount (Lbs): 310

Waste code: P030
Waste name: CYANIDES (SOLUBLE CYANIDE SALTS), NOT OTHERWISE SPECIFIED
Amount (Lbs): 310

Waste code: P042
Waste name: 1,2-BENZENEDIOL, 4-[1-HYDROXY-2-(METHYLAMINO)ETHYL]-, (R)-
Amount (Lbs): 39250

Waste code: P048
Waste name: 2,4-DINITROPHENOL
Amount (Lbs): 341

Waste code: P063
Waste name: HYDROCYANIC ACID
Amount (Lbs): 101

Waste code: P075
Waste name: NICOTINE, & SALTS

Map ID
Direction
Distance
Elevation

MAP FINDINGS

Site

Database(s)

EDR ID Number
EPA ID Number

TRIUMVIRATE ENVIRONMENTAL SERVICES INC (Continued)

1000299240

Amount (Lbs): 111962

Waste code: P076
Waste name: NITRIC OXIDE
Amount (Lbs): 465

Waste code: P081
Waste name: NITROGLYCERINE (R)
Amount (Lbs): 39250

Waste code: P098
Waste name: POTASSIUM CYANIDE
Amount (Lbs): 4310

Waste code: P101
Waste name: ETHYL CYANIDE
Amount (Lbs): 341

Waste code: P104
Waste name: SILVER CYANIDE
Amount (Lbs): 310

Waste code: P105
Waste name: SODIUM AZIDE
Amount (Lbs): 341

Waste code: P106
Waste name: SODIUM CYANIDE
Amount (Lbs): 4310

Waste code: P108
Waste name: STRYCHNIDIN-10-ONE, & SALTS
Amount (Lbs): 39440

Waste code: P188
Waste name: BENZOIC ACID, 2-HYDROXY-, COMPD. WITH
(3AS-CIS)-1,2,3,3A,8,8A-HEXAHYDRO-1,3A,8-TRIMETHYLPYRROLO[2,3-
Amount (Lbs): 111962

Waste code: P204
Waste name: PHYSOSTIGMINE (OR) PYRROLO[2,3-B]INDOL-5-OL,
1,2,3,3A,8,8A-HEXAHYDRO-1,3A,8-TRIMETHYL-METHYLCARBAMAT
Amount (Lbs): 111962

Waste code: U001
Waste name: ACETALDEHYDE (I)
Amount (Lbs): 46587

Waste code: U002
Waste name: ACETONE (I)
Amount (Lbs): 484267.2

Waste code: U003
Waste name: ACETONITRILE (I,T)
Amount (Lbs): 445193

Waste code: U004

Map ID
Direction
Distance
Elevation

MAP FINDINGS

Site

Database(s)

EDR ID Number
EPA ID Number

TRIUMVIRATE ENVIRONMENTAL SERVICES INC (Continued)

1000299240

Waste name: ACETOPHENONE
Amount (Lbs): 45848

Waste code: U006
Waste name: ACETYL CHLORIDE (C,R,T)
Amount (Lbs): 739

Waste code: U007
Waste name: ACRYLAMIDE
Amount (Lbs): 218

Waste code: U008
Waste name: ACRYLIC ACID (I)
Amount (Lbs): 739

Waste code: U010
Waste name: AZIRINO[2',3':3,4]PYRROLO[1,2-A]INDOLE-4,7-DIONE,
6-AMINO-8-[[[(AMINOCARBONYL)OXY]METHYL]-
1,1A,2,8,8A,8B-HEXAHYDRO-8A-METHOXY-5-METHYL-, [1AS-(1AALPHA,
8BETA,8AALPHA,8BALPHA)]-
Amount (Lbs): 111962

Waste code: U012
Waste name: ANILINE (I,T)
Amount (Lbs): 185336

Waste code: U019
Waste name: BENZENE (I,T)
Amount (Lbs): 184938

Waste code: U031
Waste name: 1-BUTANOL (I)
Amount (Lbs): 224410.2

Waste code: U035
Waste name: BENZENEBUTANOIC ACID, 4-[BIS(2-CHLOROETHYL)AMINO]-
Amount (Lbs): 111962

Waste code: U037
Waste name: BENZENE, CHLORO-
Amount (Lbs): 296559

Waste code: U041
Waste name: EPICHLOROHYDRIN
Amount (Lbs): 138749

Waste code: U043
Waste name: ETHENE, CHLORO-
Amount (Lbs): 138749

Waste code: U044
Waste name: CHLOROFORM
Amount (Lbs): 46928

Waste code: U046
Waste name: CHLOROMETHYL METHYL ETHER
Amount (Lbs): 138909

Map ID
Direction
Distance
Elevation

MAP FINDINGS

Site

Database(s)

EDR ID Number
EPA ID Number

TRIUMVIRATE ENVIRONMENTAL SERVICES INC (Continued)

1000299240

Waste code: U051
Waste name: CREOSOTE
Amount (Lbs): 138749

Waste code: U052
Waste name: CRESOL (CRESYLIC ACID)
Amount (Lbs): 138749

Waste code: U055
Waste name: BENZENE, (1-METHYLETHYL)- (I)
Amount (Lbs): 184597

Waste code: U056
Waste name: BENZENE, HEXAHYDRO- (I)
Amount (Lbs): 483926.2

Waste code: U057
Waste name: CYCLOHEXANONE (I)
Amount (Lbs): 185496

Waste code: U058
Waste name: CYCLOPHOSPHAMIDE
Amount (Lbs): 111962

Waste code: U059
Waste name: DAUNOMYCIN
Amount (Lbs): 111962

Waste code: U068
Waste name: METHANE, DIBROMO-
Amount (Lbs): 46189

Waste code: U070
Waste name: BENZENE, 1,2-DICHLORO-
Amount (Lbs): 138749

Waste code: U071
Waste name: BENZENE, 1,3-DICHLORO-
Amount (Lbs): 139488

Waste code: U075
Waste name: DICHLORODIFLUOROMETHANE
Amount (Lbs): 138749

Waste code: U076
Waste name: ETHANE, 1,1-DICHLORO-
Amount (Lbs): 46587

Waste code: U077
Waste name: ETHANE, 1,2-DICHLORO-
Amount (Lbs): 184597

Waste code: U078
Waste name: 1,1-DICHLOROETHYLENE
Amount (Lbs): 138749

Waste code: U080

Map ID
Direction
Distance
Elevation

MAP FINDINGS

Site

Database(s)

EDR ID Number
EPA ID Number

TRIUMVIRATE ENVIRONMENTAL SERVICES INC (Continued)

1000299240

Waste name: METHANE, DICHLORO-
Amount (Lbs): 185336

Waste code: U088
Waste name: 1,2-BENZENEDICARBOXYLIC ACID, DIETHYL ESTER
Amount (Lbs): 111962

Waste code: U101
Waste name: 2,4-DIMETHYLPHENOL
Amount (Lbs): 138749

Waste code: U108
Waste name: 1,4-DIETHYLENEOXIDE
Amount (Lbs): 46008

Waste code: U109
Waste name: 1,2-DIPHENYLHYDRAZINE
Amount (Lbs): 739

Waste code: U112
Waste name: ACETIC ACID ETHYL ESTER (I)
Amount (Lbs): 483528.2

Waste code: U113
Waste name: ETHYL ACRYLATE (I)
Amount (Lbs): 45848

Waste code: U115
Waste name: ETHYLENE OXIDE (I,T)
Amount (Lbs): 46313

Waste code: U117
Waste name: ETHANE, 1,1'-OXYBIS-(I)
Amount (Lbs): 139648

Waste code: U118
Waste name: ETHYL METHACRYLATE
Amount (Lbs): 184597

Waste code: U122
Waste name: FORMALDEHYDE
Amount (Lbs): 160603

Waste code: U124
Waste name: FURAN (I)
Amount (Lbs): 185496

Waste code: U125
Waste name: 2-FURANCARBOXALDEHYDE (I)
Amount (Lbs): 139648

Waste code: U132
Waste name: HEXACHLOROPHENE
Amount (Lbs): 111962

Waste code: U133
Waste name: HYDRAZINE (R,T)

Map ID
Direction
Distance
Elevation

MAP FINDINGS

Site

Database(s)

EDR ID Number
EPA ID Number

TRIUMVIRATE ENVIRONMENTAL SERVICES INC (Continued)

1000299240

Amount (Lbs): 739

Waste code: U134
Waste name: HYDROFLUORIC ACID (C,T)
Amount (Lbs): 14663

Waste code: U135
Waste name: HYDROGEN SULFIDE
Amount (Lbs): 10

Waste code: U140
Waste name: ISOBUTYL ALCOHOL (I,T)
Amount (Lbs): 184597

Waste code: U144
Waste name: ACETIC ACID, LEAD(2+) SALT
Amount (Lbs): 1413

Waste code: U147
Waste name: 2,5-FURANDIONE
Amount (Lbs): 1128

Waste code: U150
Waste name: MELPHALAN
Amount (Lbs): 111962

Waste code: U151
Waste name: MERCURY
Amount (Lbs): 138749

Waste code: U154
Waste name: METHANOL (I)
Amount (Lbs): 483926.2

Waste code: U159
Waste name: 2-BUTANONE (I,T)
Amount (Lbs): 177983.2

Waste code: U161
Waste name: METHYL ISOBUTYL KETONE (I)
Amount (Lbs): 184597

Waste code: U162
Waste name: METHYL METHACRYLATE (I,T)
Amount (Lbs): 45848

Waste code: U165
Waste name: NAPHTHALENE
Amount (Lbs): 139488

Waste code: U169
Waste name: BENZENE, NITRO-
Amount (Lbs): 185336

Waste code: U171
Waste name: 2-NITROPROPANE (I,T)
Amount (Lbs): 138749

Map ID
Direction
Distance
Elevation

MAP FINDINGS

Site

Database(s)

EDR ID Number
EPA ID Number

TRIUMVIRATE ENVIRONMENTAL SERVICES INC (Continued)

1000299240

Waste code: U186
Waste name: 1-METHYLBUTADIENE (I)
Amount (Lbs): 45848

Waste code: U188
Waste name: PHENOL
Amount (Lbs): 46066

Waste code: U196
Waste name: PYRIDINE
Amount (Lbs): 46928

Waste code: U206
Waste name: GLUCOPYRANOSE, 2-DEOXY-2-(3-METHYL-3-NITROSOUREIDO)-, D-
Amount (Lbs): 72522

Waste code: U208
Waste name: ETHANE, 1,1,1,2-TETRACHLORO-
Amount (Lbs): 184597

Waste code: U209
Waste name: ETHANE, 1,1,2,2-TETRACHLORO-
Amount (Lbs): 138749

Waste code: U210
Waste name: ETHENE, TETRACHLORO-
Amount (Lbs): 142625

Waste code: U211
Waste name: CARBON TETRACHLORIDE
Amount (Lbs): 184597

Waste code: U213
Waste name: FURAN, TETRAHYDRO-(I)
Amount (Lbs): 138909

Waste code: U217
Waste name: NITRIC ACID, THALLIUM(1+) SALT
Amount (Lbs): 1413

Waste code: U220
Waste name: BENZENE, METHYL-
Amount (Lbs): 224012.2

Waste code: U226
Waste name: ETHANE, 1,1,1-TRICHLORO-
Amount (Lbs): 184597

Waste code: U227
Waste name: ETHANE, 1,1,2-TRICHLORO-
Amount (Lbs): 177823.2

Waste code: U228
Waste name: ETHENE, TRICHLORO-
Amount (Lbs): 184597

Waste code: U239

Map ID
Direction
Distance
Elevation

MAP FINDINGS

Site

Database(s)

EDR ID Number
EPA ID Number

TRIUMVIRATE ENVIRONMENTAL SERVICES INC (Continued)

1000299240

Waste name: BENZENE, DIMETHYL- (I,T)
Amount (Lbs): 46587

Waste code: U353
Waste name: BENZENAMINE, 4-METHYL-
Amount (Lbs): 45848

Waste code: U359
Waste name: ETHANOL, 2-ETHOXY-
Amount (Lbs): 138909

Corrective Action Summary:

Event date: 01/13/1987
Event: RFA INITIATION

Event date: 04/30/1992
Event: RFA COMPLETED

Event date: 03/26/1993
Event: CA PRIORITIZATION-LOW CA PRIORITY

Event date: 08/10/1995
Event: INVESTIGATION IMPOSITION

Event date: 08/10/1995
Event: DETERMINATION OF NEED FOR AN INVESTIGATION-INVESTIGATION IS NECESSARY

Event date: 11/15/1995
Event: CONFIRMATORY SAMPLING WORKPLAN RECEIVED

Event date: 12/12/1995
Event: CONFIRM. SAMPLING WORKPLAN - NOTI ISSUED

Event date: 01/16/1996
Event: CONFIRMATORY SAMPLING WORKPLAN RECEIVED

Event date: 02/05/1996
Event: CONFIRMATORY SAMPLING WORKPLAN APPROVED

Event date: 07/08/1996
Event: INVESTIGATION IMPOSITION

Event date: 01/29/1997
Event: INVESTIGATION WORKPLAN APPROVED

Event date: 08/20/1997
Event: INVESTIGATION COMPLETE

Event date: 05/26/1998
Event: HUMAN EXPOSURES CONTROLLED DETERMINATION-NO CONTROL MEASURES NEEDED

Event date: 05/26/1998
Event: RELEASE TO GW CONTROLLED DETERMINATION-NO RELEASE TO GROUNDWATER

Event date: 05/26/1998
Event: HUMAN EXPOSURES CONTROLLED DETERMINATION-YES, APPLICABLE AS OF THIS

Map ID
Direction
Distance
Elevation

MAP FINDINGS

Site

Database(s)

EDR ID Number
EPA ID Number

TRIUMVIRATE ENVIRONMENTAL SERVICES INC (Continued)

1000299240

DATE

Event date: 05/26/1998
Event: RELEASE TO GW CONTROLLED DETERMINATION-YES, APPLICABLE AS OF THIS DATE

Event date: 11/14/2003
Event: CA PROCESS IS TERMINATED

Event date: 11/14/2003
Event: REMEDY DECISION

Event date: 11/14/2003
Event: REMEDY CONSTRUCTION-NO REMEDY CONSTRUCTED

Facility Has Received Notices of Violations:

Regulation violated: 403.727(1)(c)
Area of violation: Permit Condition or Requirement
Date violation determined: 03/07/2018
Date achieved compliance: 03/23/2018
Violation lead agency: State
Enforcement action: Not reported
Enforcement action date: Not reported
Enf. disposition status: Not reported
Enf. disp. status date: Not reported
Enforcement lead agency: Not reported
Proposed penalty amount: Not reported
Final penalty amount: Not reported
Paid penalty amount: Not reported

Regulation violated: Not reported
Area of violation: Generators - Manifest
Date violation determined: 01/05/2017
Date achieved compliance: 08/01/2017
Violation lead agency: EPA
Enforcement action: FINAL 3008(A) COMPLIANCE ORDER
Enforcement action date: 08/01/2017
Enf. disposition status: Action Satisfied (Case Closed)
Enf. disp. status date: 08/01/2017
Enforcement lead agency: EPA
Proposed penalty amount: Not reported
Final penalty amount: 5100
Paid penalty amount: Not reported

Regulation violated: Not reported
Area of violation: Generators - Exports
Date violation determined: 01/05/2017
Date achieved compliance: 08/01/2017
Violation lead agency: EPA
Enforcement action: FINAL 3008(A) COMPLIANCE ORDER
Enforcement action date: 08/01/2017
Enf. disposition status: Action Satisfied (Case Closed)
Enf. disp. status date: 08/01/2017
Enforcement lead agency: EPA
Proposed penalty amount: Not reported
Final penalty amount: 5100
Paid penalty amount: Not reported

Map ID
Direction
Distance
Elevation

MAP FINDINGS

Site

Database(s)

EDR ID Number
EPA ID Number

TRIUMVIRATE ENVIRONMENTAL SERVICES INC (Continued)

1000299240

Regulation violated: Not reported
Area of violation: Generators - Manifest
Date violation determined: 09/28/2016
Date achieved compliance: 08/01/2017
Violation lead agency: EPA
Enforcement action: FINAL 3008(A) COMPLIANCE ORDER
Enforcement action date: 08/01/2017
Enf. disposition status: Action Satisfied (Case Closed)
Enf. disp. status date: 08/01/2017
Enforcement lead agency: EPA
Proposed penalty amount: Not reported
Final penalty amount: 5100
Paid penalty amount: Not reported

Regulation violated: Not reported
Area of violation: Generators - Exports
Date violation determined: 09/28/2016
Date achieved compliance: 08/01/2017
Violation lead agency: EPA
Enforcement action: FINAL 3008(A) COMPLIANCE ORDER
Enforcement action date: 08/01/2017
Enf. disposition status: Action Satisfied (Case Closed)
Enf. disp. status date: 08/01/2017
Enforcement lead agency: EPA
Proposed penalty amount: Not reported
Final penalty amount: 5100
Paid penalty amount: Not reported

Regulation violated: 403.727(1)(c)
Area of violation: Permit Condition or Requirement
Date violation determined: 04/13/2016
Date achieved compliance: 05/06/2016
Violation lead agency: State
Enforcement action: Not reported
Enforcement action date: Not reported
Enf. disposition status: Not reported
Enf. disp. status date: Not reported
Enforcement lead agency: Not reported
Proposed penalty amount: Not reported
Final penalty amount: Not reported
Paid penalty amount: Not reported

Regulation violated: Not reported
Area of violation: TSD - Manifest/Records/Reporting
Date violation determined: 07/14/2014
Date achieved compliance: 09/20/2016
Violation lead agency: EPA
Enforcement action: FINAL 3008(A) COMPLIANCE ORDER
Enforcement action date: 08/01/2017
Enf. disposition status: Action Satisfied (Case Closed)
Enf. disp. status date: 08/01/2017
Enforcement lead agency: EPA
Proposed penalty amount: Not reported
Final penalty amount: 5100
Paid penalty amount: Not reported

Regulation violated: Not reported

Map ID
Direction
Distance
Elevation

MAP FINDINGS

Site

Database(s)

EDR ID Number
EPA ID Number

TRIUMVIRATE ENVIRONMENTAL SERVICES INC (Continued)

1000299240

Area of violation: TSD - Container Use and Management
Date violation determined: 07/14/2014
Date achieved compliance: 09/20/2016
Violation lead agency: EPA
Enforcement action: FINAL 3008(A) COMPLIANCE ORDER
Enforcement action date: 09/20/2016
Enf. disposition status: Not reported
Enf. disp. status date: Not reported
Enforcement lead agency: EPA
Proposed penalty amount: Not reported
Final penalty amount: Not reported
Paid penalty amount: Not reported

Regulation violated: 264.171
Area of violation: TSD - Container Use and Management
Date violation determined: 07/14/2014
Date achieved compliance: 12/09/2014
Violation lead agency: State
Enforcement action: Not reported
Enforcement action date: Not reported
Enf. disposition status: Not reported
Enf. disp. status date: Not reported
Enforcement lead agency: Not reported
Proposed penalty amount: Not reported
Final penalty amount: Not reported
Paid penalty amount: Not reported

Regulation violated: 262.12(c), 262.20(a)(1)
Area of violation: Generators - General
Date violation determined: 07/14/2014
Date achieved compliance: 12/09/2014
Violation lead agency: State
Enforcement action: Not reported
Enforcement action date: Not reported
Enf. disposition status: Not reported
Enf. disp. status date: Not reported
Enforcement lead agency: Not reported
Proposed penalty amount: Not reported
Final penalty amount: Not reported
Paid penalty amount: Not reported

Regulation violated: 264.52(d)
Area of violation: TSD - Contingency Plan and Emergency Procedures
Date violation determined: 07/14/2014
Date achieved compliance: 12/09/2014
Violation lead agency: State
Enforcement action: Not reported
Enforcement action date: Not reported
Enf. disposition status: Not reported
Enf. disp. status date: Not reported
Enforcement lead agency: Not reported
Proposed penalty amount: Not reported
Final penalty amount: Not reported
Paid penalty amount: Not reported

Regulation violated: Not reported
Area of violation: Generators - General

Map ID
Direction
Distance
Elevation

MAP FINDINGS

Site

Database(s)

EDR ID Number
EPA ID Number

TRIUMVIRATE ENVIRONMENTAL SERVICES INC (Continued)

1000299240

Date violation determined: 07/14/2014
Date achieved compliance: 09/20/2016
Violation lead agency: EPA
Enforcement action: FINAL 3008(A) COMPLIANCE ORDER
Enforcement action date: 08/01/2017
Enf. disposition status: Action Satisfied (Case Closed)
Enf. disp. status date: 08/01/2017
Enforcement lead agency: EPA
Proposed penalty amount: Not reported
Final penalty amount: 5100
Paid penalty amount: Not reported

Regulation violated: Not reported
Area of violation: TSD - Container Use and Management
Date violation determined: 07/14/2014
Date achieved compliance: 09/20/2016
Violation lead agency: EPA
Enforcement action: FINAL 3008(A) COMPLIANCE ORDER
Enforcement action date: 08/01/2017
Enf. disposition status: Action Satisfied (Case Closed)
Enf. disp. status date: 08/01/2017
Enforcement lead agency: EPA
Proposed penalty amount: Not reported
Final penalty amount: 5100
Paid penalty amount: Not reported

Regulation violated: Not reported
Area of violation: Permit Condition or Requirement
Date violation determined: 07/14/2014
Date achieved compliance: 09/20/2016
Violation lead agency: EPA
Enforcement action: FINAL 3008(A) COMPLIANCE ORDER
Enforcement action date: 09/20/2016
Enf. disposition status: Not reported
Enf. disp. status date: Not reported
Enforcement lead agency: EPA
Proposed penalty amount: Not reported
Final penalty amount: Not reported
Paid penalty amount: Not reported

Regulation violated: Not reported
Area of violation: Generators - Manifest
Date violation determined: 07/14/2014
Date achieved compliance: 09/20/2016
Violation lead agency: EPA
Enforcement action: FINAL 3008(A) COMPLIANCE ORDER
Enforcement action date: 09/20/2016
Enf. disposition status: Not reported
Enf. disp. status date: Not reported
Enforcement lead agency: EPA
Proposed penalty amount: Not reported
Final penalty amount: Not reported
Paid penalty amount: Not reported

Regulation violated: Not reported
Area of violation: TSD - Preparedness and Prevention
Date violation determined: 07/14/2014

Map ID
Direction
Distance
Elevation

MAP FINDINGS

Site

Database(s)

EDR ID Number
EPA ID Number

TRIUMVIRATE ENVIRONMENTAL SERVICES INC (Continued)

1000299240

Date achieved compliance: 09/20/2016
Violation lead agency: EPA
Enforcement action: FINAL 3008(A) COMPLIANCE ORDER
Enforcement action date: 09/20/2016
Enf. disposition status: Not reported
Enf. disp. status date: Not reported
Enforcement lead agency: EPA
Proposed penalty amount: Not reported
Final penalty amount: Not reported
Paid penalty amount: Not reported

Regulation violated: Not reported
Area of violation: Permit Condition or Requirement
Date violation determined: 07/14/2014
Date achieved compliance: 09/20/2016
Violation lead agency: EPA
Enforcement action: FINAL 3008(A) COMPLIANCE ORDER
Enforcement action date: 08/01/2017
Enf. disposition status: Action Satisfied (Case Closed)
Enf. disp. status date: 08/01/2017
Enforcement lead agency: EPA
Proposed penalty amount: Not reported
Final penalty amount: 5100
Paid penalty amount: Not reported

Regulation violated: 264.173(a)
Area of violation: TSD - Container Use and Management
Date violation determined: 07/14/2014
Date achieved compliance: 12/09/2014
Violation lead agency: State
Enforcement action: Not reported
Enforcement action date: Not reported
Enf. disposition status: Not reported
Enf. disp. status date: Not reported
Enforcement lead agency: Not reported
Proposed penalty amount: Not reported
Final penalty amount: Not reported
Paid penalty amount: Not reported

Regulation violated: Not reported
Area of violation: Generators - Manifest
Date violation determined: 07/14/2014
Date achieved compliance: 09/20/2016
Violation lead agency: EPA
Enforcement action: FINAL 3008(A) COMPLIANCE ORDER
Enforcement action date: 08/01/2017
Enf. disposition status: Action Satisfied (Case Closed)
Enf. disp. status date: 08/01/2017
Enforcement lead agency: EPA
Proposed penalty amount: Not reported
Final penalty amount: 5100
Paid penalty amount: Not reported

Regulation violated: 62-730.186(11)(a)
Area of violation: State Statute or Regulation
Date violation determined: 07/14/2014
Date achieved compliance: 12/09/2014

Map ID
Direction
Distance
Elevation

MAP FINDINGS

Site

Database(s)

EDR ID Number
EPA ID Number

TRIUMVIRATE ENVIRONMENTAL SERVICES INC (Continued)

1000299240

Violation lead agency: State
Enforcement action: Not reported
Enforcement action date: Not reported
Enf. disposition status: Not reported
Enf. disp. status date: Not reported
Enforcement lead agency: Not reported
Proposed penalty amount: Not reported
Final penalty amount: Not reported
Paid penalty amount: Not reported

Regulation violated: Not reported
Area of violation: TSD - Contingency Plan and Emergency Procedures
Date violation determined: 07/14/2014
Date achieved compliance: 09/20/2016
Violation lead agency: EPA
Enforcement action: FINAL 3008(A) COMPLIANCE ORDER
Enforcement action date: 09/20/2016
Enf. disposition status: Not reported
Enf. disp. status date: Not reported
Enforcement lead agency: EPA
Proposed penalty amount: Not reported
Final penalty amount: Not reported
Paid penalty amount: Not reported

Regulation violated: Not reported
Area of violation: TSD - Contingency Plan and Emergency Procedures
Date violation determined: 07/14/2014
Date achieved compliance: 09/20/2016
Violation lead agency: EPA
Enforcement action: FINAL 3008(A) COMPLIANCE ORDER
Enforcement action date: 08/01/2017
Enf. disposition status: Action Satisfied (Case Closed)
Enf. disp. status date: 08/01/2017
Enforcement lead agency: EPA
Proposed penalty amount: Not reported
Final penalty amount: 5100
Paid penalty amount: Not reported

Regulation violated: Not reported
Area of violation: TSD - Preparedness and Prevention
Date violation determined: 07/14/2014
Date achieved compliance: 09/20/2016
Violation lead agency: EPA
Enforcement action: FINAL 3008(A) COMPLIANCE ORDER
Enforcement action date: 08/01/2017
Enf. disposition status: Action Satisfied (Case Closed)
Enf. disp. status date: 08/01/2017
Enforcement lead agency: EPA
Proposed penalty amount: Not reported
Final penalty amount: 5100
Paid penalty amount: Not reported

Regulation violated: 265.171
Area of violation: TSD IS-Container Use and Management
Date violation determined: 07/14/2014
Date achieved compliance: 12/09/2014
Violation lead agency: State

Map ID
Direction
Distance
Elevation

MAP FINDINGS

Site

Database(s)

EDR ID Number
EPA ID Number

TRIUMVIRATE ENVIRONMENTAL SERVICES INC (Continued)

1000299240

Enforcement action: Not reported
Enforcement action date: Not reported
Enf. disposition status: Not reported
Enf. disp. status date: Not reported
Enforcement lead agency: Not reported
Proposed penalty amount: Not reported
Final penalty amount: Not reported
Paid penalty amount: Not reported

Regulation violated: Not reported
Area of violation: TSD - Manifest/Records/Reporting
Date violation determined: 07/14/2014
Date achieved compliance: 09/20/2016
Violation lead agency: EPA
Enforcement action: FINAL 3008(A) COMPLIANCE ORDER
Enforcement action date: 09/20/2016
Enf. disposition status: Not reported
Enf. disp. status date: Not reported
Enforcement lead agency: EPA
Proposed penalty amount: Not reported
Final penalty amount: Not reported
Paid penalty amount: Not reported

Regulation violated: Not reported
Area of violation: Generators - General
Date violation determined: 07/14/2014
Date achieved compliance: 09/20/2016
Violation lead agency: EPA
Enforcement action: FINAL 3008(A) COMPLIANCE ORDER
Enforcement action date: 09/20/2016
Enf. disposition status: Not reported
Enf. disp. status date: Not reported
Enforcement lead agency: EPA
Proposed penalty amount: Not reported
Final penalty amount: Not reported
Paid penalty amount: Not reported

Regulation violated: 264.31
Area of violation: TSD - Preparedness and Prevention
Date violation determined: 07/14/2014
Date achieved compliance: 12/09/2014
Violation lead agency: State
Enforcement action: Not reported
Enforcement action date: Not reported
Enf. disposition status: Not reported
Enf. disp. status date: Not reported
Enforcement lead agency: Not reported
Proposed penalty amount: Not reported
Final penalty amount: Not reported
Paid penalty amount: Not reported

Regulation violated: Not reported
Area of violation: TSD - General Facility Standards
Date violation determined: 07/14/2014
Date achieved compliance: 09/20/2016
Violation lead agency: EPA
Enforcement action: FINAL 3008(A) COMPLIANCE ORDER

Map ID
Direction
Distance
Elevation

MAP FINDINGS

Site

Database(s)

EDR ID Number
EPA ID Number

TRIUMVIRATE ENVIRONMENTAL SERVICES INC (Continued)

1000299240

Enforcement action date: 09/20/2016
Enf. disposition status: Not reported
Enf. disp. status date: Not reported
Enforcement lead agency: EPA
Proposed penalty amount: Not reported
Final penalty amount: Not reported
Paid penalty amount: Not reported

Regulation violated: Not reported
Area of violation: TSD - General Facility Standards
Date violation determined: 07/14/2014
Date achieved compliance: 09/20/2016
Violation lead agency: EPA
Enforcement action: FINAL 3008(A) COMPLIANCE ORDER
Enforcement action date: 08/01/2017
Enf. disposition status: Action Satisfied (Case Closed)
Enf. disp. status date: 08/01/2017
Enforcement lead agency: EPA
Proposed penalty amount: Not reported
Final penalty amount: 5100
Paid penalty amount: Not reported

Regulation violated: 264.16(d)(3)
Area of violation: TSD - General Facility Standards
Date violation determined: 02/29/2012
Date achieved compliance: 05/15/2012
Violation lead agency: State
Enforcement action: DEP NON-COMPLIANCE LETTER
Enforcement action date: 04/17/2012
Enf. disposition status: Not reported
Enf. disp. status date: Not reported
Enforcement lead agency: State
Proposed penalty amount: Not reported
Final penalty amount: Not reported
Paid penalty amount: Not reported

Regulation violated: 279.46(a)(2), 62-710.510(1)
Area of violation: Used Oil - Transporter and Transfer Facility
Date violation determined: 02/29/2012
Date achieved compliance: 06/08/2012
Violation lead agency: State
Enforcement action: DEP NON-COMPLIANCE LETTER
Enforcement action date: 04/17/2012
Enf. disposition status: Not reported
Enf. disp. status date: Not reported
Enforcement lead agency: State
Proposed penalty amount: Not reported
Final penalty amount: Not reported
Paid penalty amount: Not reported

Regulation violated: 264.16(d)(2)
Area of violation: TSD - General Facility Standards
Date violation determined: 02/29/2012
Date achieved compliance: 03/21/2012
Violation lead agency: State
Enforcement action: Not reported
Enforcement action date: Not reported

Map ID
Direction
Distance
Elevation

MAP FINDINGS

Site

Database(s)

EDR ID Number
EPA ID Number

TRIUMVIRATE ENVIRONMENTAL SERVICES INC (Continued)

1000299240

Enf. disposition status: Not reported
Enf. disp. status date: Not reported
Enforcement lead agency: Not reported
Proposed penalty amount: Not reported
Final penalty amount: Not reported
Paid penalty amount: Not reported

Regulation violated: 263.20(h)(2)
Area of violation: Transporters - Manifest and Recordkeeping
Date violation determined: 01/25/2010
Date achieved compliance: 05/05/2010
Violation lead agency: State
Enforcement action: DEP SHORT FORM CONSENT ORDER
Enforcement action date: 09/23/2010
Enf. disposition status: Not reported
Enf. disp. status date: Not reported
Enforcement lead agency: State
Proposed penalty amount: Not reported
Final penalty amount: 24853.67
Paid penalty amount: 2935

Regulation violated: 262.34(a)(2)
Area of violation: Generators - Pre-transport
Date violation determined: 01/25/2010
Date achieved compliance: 05/05/2010
Violation lead agency: State
Enforcement action: DEP SHORT FORM CONSENT ORDER
Enforcement action date: 09/23/2010
Enf. disposition status: Not reported
Enf. disp. status date: Not reported
Enforcement lead agency: State
Proposed penalty amount: Not reported
Final penalty amount: 24853.67
Paid penalty amount: 2935

Regulation violated: 264.31
Area of violation: TSD - Preparedness and Prevention
Date violation determined: 01/25/2010
Date achieved compliance: 05/05/2010
Violation lead agency: State
Enforcement action: DEP SHORT FORM CONSENT ORDER
Enforcement action date: 09/23/2010
Enf. disposition status: Not reported
Enf. disp. status date: Not reported
Enforcement lead agency: State
Proposed penalty amount: Not reported
Final penalty amount: 24853.67
Paid penalty amount: 2935

Regulation violated: 264.13(a)(1)
Area of violation: TSD - General Facility Standards
Date violation determined: 01/25/2010
Date achieved compliance: 05/05/2010
Violation lead agency: State
Enforcement action: DEP MEETING
Enforcement action date: 07/30/2010
Enf. disposition status: Not reported

Map ID
Direction
Distance
Elevation

MAP FINDINGS

Site

Database(s)

EDR ID Number
EPA ID Number

TRIUMVIRATE ENVIRONMENTAL SERVICES INC (Continued)

1000299240

Enf. disp. status date: Not reported
Enforcement lead agency: State
Proposed penalty amount: Not reported
Final penalty amount: Not reported
Paid penalty amount: Not reported

Regulation violated: 264.54
Area of violation: TSD - Contingency Plan and Emergency Procedures
Date violation determined: 01/25/2010
Date achieved compliance: 05/05/2010
Violation lead agency: State
Enforcement action: DEP MEETING
Enforcement action date: 07/30/2010
Enf. disposition status: Not reported
Enf. disp. status date: Not reported
Enforcement lead agency: State
Proposed penalty amount: Not reported
Final penalty amount: Not reported
Paid penalty amount: Not reported

Regulation violated: 264.54
Area of violation: TSD - Contingency Plan and Emergency Procedures
Date violation determined: 01/25/2010
Date achieved compliance: 05/05/2010
Violation lead agency: State
Enforcement action: DEP SHORT FORM CONSENT ORDER
Enforcement action date: 09/23/2010
Enf. disposition status: Not reported
Enf. disp. status date: Not reported
Enforcement lead agency: State
Proposed penalty amount: Not reported
Final penalty amount: 24853.67
Paid penalty amount: 2935

Regulation violated: 264.31
Area of violation: TSD - Preparedness and Prevention
Date violation determined: 01/25/2010
Date achieved compliance: 05/05/2010
Violation lead agency: State
Enforcement action: DEP WARNING LETTER
Enforcement action date: 04/05/2010
Enf. disposition status: Not reported
Enf. disp. status date: Not reported
Enforcement lead agency: State
Proposed penalty amount: Not reported
Final penalty amount: Not reported
Paid penalty amount: Not reported

Regulation violated: 262.34(a)(3)
Area of violation: Generators - Pre-transport
Date violation determined: 01/25/2010
Date achieved compliance: 05/05/2010
Violation lead agency: State
Enforcement action: DEP WARNING LETTER
Enforcement action date: 04/05/2010
Enf. disposition status: Not reported
Enf. disp. status date: Not reported

Map ID
Direction
Distance
Elevation

MAP FINDINGS

Site

Database(s)

EDR ID Number
EPA ID Number

TRIUMVIRATE ENVIRONMENTAL SERVICES INC (Continued)

1000299240

Enforcement lead agency: State
Proposed penalty amount: Not reported
Final penalty amount: Not reported
Paid penalty amount: Not reported

Regulation violated: 262.34(a)(3)
Area of violation: Generators - Pre-transport
Date violation determined: 01/25/2010
Date achieved compliance: 05/05/2010
Violation lead agency: State
Enforcement action: DEP MEETING
Enforcement action date: 07/30/2010
Enf. disposition status: Not reported
Enf. disp. status date: Not reported
Enforcement lead agency: State
Proposed penalty amount: Not reported
Final penalty amount: Not reported
Paid penalty amount: Not reported

Regulation violated: 263.20(c)
Area of violation: Transporters - Manifest and Recordkeeping
Date violation determined: 01/25/2010
Date achieved compliance: 05/05/2010
Violation lead agency: State
Enforcement action: DEP SHORT FORM CONSENT ORDER
Enforcement action date: 09/23/2010
Enf. disposition status: Not reported
Enf. disp. status date: Not reported
Enforcement lead agency: State
Proposed penalty amount: Not reported
Final penalty amount: 24853.67
Paid penalty amount: 2935

Regulation violated: 262.34(a)(2)
Area of violation: Generators - Pre-transport
Date violation determined: 01/25/2010
Date achieved compliance: 05/05/2010
Violation lead agency: State
Enforcement action: DEP WARNING LETTER
Enforcement action date: 04/05/2010
Enf. disposition status: Not reported
Enf. disp. status date: Not reported
Enforcement lead agency: State
Proposed penalty amount: Not reported
Final penalty amount: Not reported
Paid penalty amount: Not reported

Regulation violated: 264.16(d)(3)
Area of violation: TSD - General Facility Standards
Date violation determined: 01/25/2010
Date achieved compliance: 05/05/2010
Violation lead agency: State
Enforcement action: DEP SHORT FORM CONSENT ORDER
Enforcement action date: 09/23/2010
Enf. disposition status: Not reported
Enf. disp. status date: Not reported
Enforcement lead agency: State

Map ID
Direction
Distance
Elevation

MAP FINDINGS

Site

Database(s)

EDR ID Number
EPA ID Number

TRIUMVIRATE ENVIRONMENTAL SERVICES INC (Continued)

1000299240

Proposed penalty amount: Not reported
Final penalty amount: 24853.67
Paid penalty amount: 2935

Regulation violated: 264.13(a)(1)
Area of violation: TSD - General Facility Standards
Date violation determined: 01/25/2010
Date achieved compliance: 05/05/2010
Violation lead agency: State
Enforcement action: DEP SHORT FORM CONSENT ORDER
Enforcement action date: 09/23/2010
Enf. disposition status: Not reported
Enf. disp. status date: Not reported
Enforcement lead agency: State
Proposed penalty amount: Not reported
Final penalty amount: 24853.67
Paid penalty amount: 2935

Regulation violated: 262.34(a)(2)
Area of violation: Generators - Pre-transport
Date violation determined: 01/25/2010
Date achieved compliance: 05/05/2010
Violation lead agency: State
Enforcement action: DEP MEETING
Enforcement action date: 07/30/2010
Enf. disposition status: Not reported
Enf. disp. status date: Not reported
Enforcement lead agency: State
Proposed penalty amount: Not reported
Final penalty amount: Not reported
Paid penalty amount: Not reported

Regulation violated: 263.20(h)(2)
Area of violation: Transporters - Manifest and Recordkeeping
Date violation determined: 01/25/2010
Date achieved compliance: 05/05/2010
Violation lead agency: State
Enforcement action: DEP WARNING LETTER
Enforcement action date: 04/05/2010
Enf. disposition status: Not reported
Enf. disp. status date: Not reported
Enforcement lead agency: State
Proposed penalty amount: Not reported
Final penalty amount: Not reported
Paid penalty amount: Not reported

Regulation violated: 264.16(d)(3)
Area of violation: TSD - General Facility Standards
Date violation determined: 01/25/2010
Date achieved compliance: 05/05/2010
Violation lead agency: State
Enforcement action: DEP WARNING LETTER
Enforcement action date: 04/05/2010
Enf. disposition status: Not reported
Enf. disp. status date: Not reported
Enforcement lead agency: State
Proposed penalty amount: Not reported

Map ID
Direction
Distance
Elevation

MAP FINDINGS

Site

Database(s)

EDR ID Number
EPA ID Number

TRIUMVIRATE ENVIRONMENTAL SERVICES INC (Continued)

1000299240

Final penalty amount: Not reported
Paid penalty amount: Not reported

Regulation violated: 264.54
Area of violation: TSD - Contingency Plan and Emergency Procedures
Date violation determined: 01/25/2010
Date achieved compliance: 05/05/2010
Violation lead agency: State
Enforcement action: DEP WARNING LETTER
Enforcement action date: 04/05/2010
Enf. disposition status: Not reported
Enf. disp. status date: Not reported
Enforcement lead agency: State
Proposed penalty amount: Not reported
Final penalty amount: Not reported
Paid penalty amount: Not reported

Regulation violated: 264.31
Area of violation: TSD - Preparedness and Prevention
Date violation determined: 01/25/2010
Date achieved compliance: 05/05/2010
Violation lead agency: State
Enforcement action: DEP MEETING
Enforcement action date: 07/30/2010
Enf. disposition status: Not reported
Enf. disp. status date: Not reported
Enforcement lead agency: State
Proposed penalty amount: Not reported
Final penalty amount: Not reported
Paid penalty amount: Not reported

Regulation violated: 264.13(a)(1)
Area of violation: TSD - General Facility Standards
Date violation determined: 01/25/2010
Date achieved compliance: 05/05/2010
Violation lead agency: State
Enforcement action: DEP WARNING LETTER
Enforcement action date: 04/05/2010
Enf. disposition status: Not reported
Enf. disp. status date: Not reported
Enforcement lead agency: State
Proposed penalty amount: Not reported
Final penalty amount: Not reported
Paid penalty amount: Not reported

Regulation violated: 263.20(c)
Area of violation: Transporters - Manifest and Recordkeeping
Date violation determined: 01/25/2010
Date achieved compliance: 05/05/2010
Violation lead agency: State
Enforcement action: DEP WARNING LETTER
Enforcement action date: 04/05/2010
Enf. disposition status: Not reported
Enf. disp. status date: Not reported
Enforcement lead agency: State
Proposed penalty amount: Not reported
Final penalty amount: Not reported

Map ID
Direction
Distance
Elevation

MAP FINDINGS

Site

Database(s)

EDR ID Number
EPA ID Number

TRIUMVIRATE ENVIRONMENTAL SERVICES INC (Continued)

1000299240

Paid penalty amount: Not reported

Regulation violated: 263.20(c)
Area of violation: Transporters - Manifest and Recordkeeping
Date violation determined: 01/25/2010
Date achieved compliance: 05/05/2010
Violation lead agency: State
Enforcement action: DEP MEETING
Enforcement action date: 07/30/2010
Enf. disposition status: Not reported
Enf. disp. status date: Not reported
Enforcement lead agency: State
Proposed penalty amount: Not reported
Final penalty amount: Not reported
Paid penalty amount: Not reported

Regulation violated: 263.20(h)(2)
Area of violation: Transporters - Manifest and Recordkeeping
Date violation determined: 01/25/2010
Date achieved compliance: 05/05/2010
Violation lead agency: State
Enforcement action: DEP MEETING
Enforcement action date: 07/30/2010
Enf. disposition status: Not reported
Enf. disp. status date: Not reported
Enforcement lead agency: State
Proposed penalty amount: Not reported
Final penalty amount: Not reported
Paid penalty amount: Not reported

Regulation violated: 262.34(a)(3)
Area of violation: Generators - Pre-transport
Date violation determined: 01/25/2010
Date achieved compliance: 05/05/2010
Violation lead agency: State
Enforcement action: DEP SHORT FORM CONSENT ORDER
Enforcement action date: 09/23/2010
Enf. disposition status: Not reported
Enf. disp. status date: Not reported
Enforcement lead agency: State
Proposed penalty amount: Not reported
Final penalty amount: 24853.67
Paid penalty amount: 2935

Regulation violated: 264.16(d)(3)
Area of violation: TSD - General Facility Standards
Date violation determined: 01/25/2010
Date achieved compliance: 05/05/2010
Violation lead agency: State
Enforcement action: DEP MEETING
Enforcement action date: 07/30/2010
Enf. disposition status: Not reported
Enf. disp. status date: Not reported
Enforcement lead agency: State
Proposed penalty amount: Not reported
Final penalty amount: Not reported
Paid penalty amount: Not reported

Map ID
Direction
Distance
Elevation

MAP FINDINGS

Site

Database(s)

EDR ID Number
EPA ID Number

TRIUMVIRATE ENVIRONMENTAL SERVICES INC (Continued)

1000299240

Regulation violated: Not reported
Area of violation: Used Oil - Generators
Date violation determined: 12/06/2006
Date achieved compliance: 02/05/2007
Violation lead agency: State
Enforcement action: DEP WARNING LETTER
Enforcement action date: 05/09/2007
Enf. disposition status: Not reported
Enf. disp. status date: Not reported
Enforcement lead agency: State
Proposed penalty amount: Not reported
Final penalty amount: Not reported
Paid penalty amount: Not reported

Regulation violated: Not reported
Area of violation: Generators - General
Date violation determined: 12/06/2006
Date achieved compliance: 02/05/2007
Violation lead agency: State
Enforcement action: DEP WARNING LETTER
Enforcement action date: 05/09/2007
Enf. disposition status: Not reported
Enf. disp. status date: Not reported
Enforcement lead agency: State
Proposed penalty amount: Not reported
Final penalty amount: Not reported
Paid penalty amount: Not reported

Regulation violated: Not reported
Area of violation: Generators - Pre-transport
Date violation determined: 12/06/2006
Date achieved compliance: 02/05/2007
Violation lead agency: State
Enforcement action: DEP WARNING LETTER
Enforcement action date: 05/09/2007
Enf. disposition status: Not reported
Enf. disp. status date: Not reported
Enforcement lead agency: State
Proposed penalty amount: Not reported
Final penalty amount: Not reported
Paid penalty amount: Not reported

Regulation violated: Not reported
Area of violation: Generators - Pre-transport
Date violation determined: 12/06/2006
Date achieved compliance: 02/05/2007
Violation lead agency: State
Enforcement action: DEP CONSENT ORDER
Enforcement action date: 11/28/2007
Enf. disposition status: Not reported
Enf. disp. status date: Not reported
Enforcement lead agency: State
Proposed penalty amount: Not reported
Final penalty amount: Not reported
Paid penalty amount: Not reported

Regulation violated: Not reported

Map ID
Direction
Distance
Elevation

MAP FINDINGS

Site

Database(s)

EDR ID Number
EPA ID Number

TRIUMVIRATE ENVIRONMENTAL SERVICES INC (Continued)

1000299240

Area of violation: TSD - Container Use and Management
Date violation determined: 12/06/2006
Date achieved compliance: 02/05/2007
Violation lead agency: State
Enforcement action: DEP WARNING LETTER
Enforcement action date: 05/09/2007
Enf. disposition status: Not reported
Enf. disp. status date: Not reported
Enforcement lead agency: State
Proposed penalty amount: Not reported
Final penalty amount: Not reported
Paid penalty amount: Not reported

Regulation violated: Not reported
Area of violation: TSD - Container Use and Management
Date violation determined: 12/06/2006
Date achieved compliance: 02/05/2007
Violation lead agency: State
Enforcement action: DEP CONSENT ORDER
Enforcement action date: 11/28/2007
Enf. disposition status: Not reported
Enf. disp. status date: Not reported
Enforcement lead agency: State
Proposed penalty amount: Not reported
Final penalty amount: Not reported
Paid penalty amount: Not reported

Regulation violated: Not reported
Area of violation: TSD - Preparedness and Prevention
Date violation determined: 12/06/2006
Date achieved compliance: 02/05/2007
Violation lead agency: State
Enforcement action: DEP CONSENT ORDER
Enforcement action date: 11/28/2007
Enf. disposition status: Not reported
Enf. disp. status date: Not reported
Enforcement lead agency: State
Proposed penalty amount: Not reported
Final penalty amount: Not reported
Paid penalty amount: Not reported

Regulation violated: Not reported
Area of violation: Generators - General
Date violation determined: 12/06/2006
Date achieved compliance: 02/05/2007
Violation lead agency: State
Enforcement action: DEP CONSENT ORDER
Enforcement action date: 11/28/2007
Enf. disposition status: Not reported
Enf. disp. status date: Not reported
Enforcement lead agency: State
Proposed penalty amount: Not reported
Final penalty amount: Not reported
Paid penalty amount: Not reported

Regulation violated: Not reported
Area of violation: TSD - Preparedness and Prevention

Map ID
Direction
Distance
Elevation

MAP FINDINGS

Site

Database(s)

EDR ID Number
EPA ID Number

TRIUMVIRATE ENVIRONMENTAL SERVICES INC (Continued)

1000299240

Date violation determined: 12/06/2006
Date achieved compliance: 02/05/2007
Violation lead agency: State
Enforcement action: DEP WARNING LETTER
Enforcement action date: 05/09/2007
Enf. disposition status: Not reported
Enf. disp. status date: Not reported
Enforcement lead agency: State
Proposed penalty amount: Not reported
Final penalty amount: Not reported
Paid penalty amount: Not reported

Regulation violated: DPP:264.31 :Previous citation: 264.
Area of violation: TSD - Landfill Standards
Date violation determined: 04/19/2006
Date achieved compliance: 06/05/2006
Violation lead agency: State
Enforcement action: DEP SHORT FORM CONSENT ORDER
Enforcement action date: 08/16/2006
Enf. disposition status: Not reported
Enf. disp. status date: Not reported
Enforcement lead agency: State
Proposed penalty amount: Not reported
Final penalty amount: 10950
Paid penalty amount: 10950

Regulation violated: DPP:264.31 :Previous citation: 264.
Area of violation: TSD - Landfill Standards
Date violation determined: 04/19/2006
Date achieved compliance: 06/05/2006
Violation lead agency: State
Enforcement action: DEP MEETING
Enforcement action date: 07/19/2006
Enf. disposition status: Not reported
Enf. disp. status date: Not reported
Enforcement lead agency: State
Proposed penalty amount: Not reported
Final penalty amount: Not reported
Paid penalty amount: Not reported

Regulation violated: DPP:264.31 :Previous citation: 264.
Area of violation: TSD - Landfill Standards
Date violation determined: 04/19/2006
Date achieved compliance: 06/05/2006
Violation lead agency: State
Enforcement action: DEP WARNING LETTER
Enforcement action date: 06/15/2006
Enf. disposition status: Not reported
Enf. disp. status date: Not reported
Enforcement lead agency: State
Proposed penalty amount: Not reported
Final penalty amount: Not reported
Paid penalty amount: Not reported

Regulation violated: UCC:279.22(c)(1)
Area of violation: Used Oil - Generators
Date violation determined: 05/19/2004

Map ID
Direction
Distance
Elevation

MAP FINDINGS

Site

Database(s)

EDR ID Number
EPA ID Number

TRIUMVIRATE ENVIRONMENTAL SERVICES INC (Continued)

1000299240

Date achieved compliance: 11/16/2004
Violation lead agency: State
Enforcement action: DEP MEETING
Enforcement action date: 09/17/2004
Enf. disposition status: Not reported
Enf. disp. status date: Not reported
Enforcement lead agency: State
Proposed penalty amount: Not reported
Final penalty amount: Not reported
Paid penalty amount: Not reported

Regulation violated: UCC:279.22(c)(1)
Area of violation: Used Oil - Generators
Date violation determined: 05/19/2004
Date achieved compliance: 11/16/2004
Violation lead agency: State
Enforcement action: DEP WARNING LETTER
Enforcement action date: 08/17/2004
Enf. disposition status: Not reported
Enf. disp. status date: Not reported
Enforcement lead agency: State
Proposed penalty amount: Not reported
Final penalty amount: Not reported
Paid penalty amount: Not reported

Regulation violated: TGR:263.12
Area of violation: Transporters - General
Date violation determined: 05/19/2004
Date achieved compliance: 11/16/2004
Violation lead agency: State
Enforcement action: DEP WARNING LETTER
Enforcement action date: 08/17/2004
Enf. disposition status: Not reported
Enf. disp. status date: Not reported
Enforcement lead agency: State
Proposed penalty amount: Not reported
Final penalty amount: Not reported
Paid penalty amount: Not reported

Regulation violated: DGS:62-4.160(17)(b)
Area of violation: Permit Condition or Requirement
Date violation determined: 05/19/2004
Date achieved compliance: 11/16/2004
Violation lead agency: State
Enforcement action: DEP SHORT FORM CONSENT ORDER
Enforcement action date: 04/15/2005
Enf. disposition status: Not reported
Enf. disp. status date: Not reported
Enforcement lead agency: State
Proposed penalty amount: Not reported
Final penalty amount: 51845
Paid penalty amount: 51845

Regulation violated: TGR:263.12
Area of violation: Transporters - General
Date violation determined: 05/19/2004
Date achieved compliance: 11/16/2004

Map ID
Direction
Distance
Elevation

MAP FINDINGS

Site

Database(s)

EDR ID Number
EPA ID Number

TRIUMVIRATE ENVIRONMENTAL SERVICES INC (Continued)

1000299240

Violation lead agency: State
Enforcement action: DEP MEETING
Enforcement action date: 09/17/2004
Enf. disposition status: Not reported
Enf. disp. status date: Not reported
Enforcement lead agency: State
Proposed penalty amount: Not reported
Final penalty amount: Not reported
Paid penalty amount: Not reported

Regulation violated: DGS:62-761.500(1)(e)(1)
Area of violation: State Statute or Regulation
Date violation determined: 05/19/2004
Date achieved compliance: 11/16/2004
Violation lead agency: State
Enforcement action: DEP MEETING
Enforcement action date: 09/17/2004
Enf. disposition status: Not reported
Enf. disp. status date: Not reported
Enforcement lead agency: State
Proposed penalty amount: Not reported
Final penalty amount: Not reported
Paid penalty amount: Not reported

Regulation violated: GGR:262.11
Area of violation: Generators - General
Date violation determined: 05/19/2004
Date achieved compliance: 11/16/2004
Violation lead agency: State
Enforcement action: DEP WARNING LETTER
Enforcement action date: 08/17/2004
Enf. disposition status: Not reported
Enf. disp. status date: Not reported
Enforcement lead agency: State
Proposed penalty amount: Not reported
Final penalty amount: Not reported
Paid penalty amount: Not reported

Regulation violated: DGS:62-701.300(1)
Area of violation: State Statute or Regulation
Date violation determined: 05/19/2004
Date achieved compliance: 11/16/2004
Violation lead agency: State
Enforcement action: DEP SHORT FORM CONSENT ORDER
Enforcement action date: 04/15/2005
Enf. disposition status: Not reported
Enf. disp. status date: Not reported
Enforcement lead agency: State
Proposed penalty amount: Not reported
Final penalty amount: 51845
Paid penalty amount: 51845

Regulation violated: DGS:264.16(a)(1)
Area of violation: TSD - General Facility Standards
Date violation determined: 05/19/2004
Date achieved compliance: 11/16/2004
Violation lead agency: State

Map ID
Direction
Distance
Elevation

MAP FINDINGS

Site

Database(s)

EDR ID Number
EPA ID Number

TRIUMVIRATE ENVIRONMENTAL SERVICES INC (Continued)

1000299240

Enforcement action: DEP SHORT FORM CONSENT ORDER
Enforcement action date: 04/15/2005
Enf. disposition status: Not reported
Enf. disp. status date: Not reported
Enforcement lead agency: State
Proposed penalty amount: Not reported
Final penalty amount: 51845
Paid penalty amount: 51845

Regulation violated: DGS:62-4.160(17)(b)
Area of violation: Permit Condition or Requirement
Date violation determined: 05/19/2004
Date achieved compliance: 11/16/2004
Violation lead agency: State
Enforcement action: DEP WARNING LETTER
Enforcement action date: 08/17/2004
Enf. disposition status: Not reported
Enf. disp. status date: Not reported
Enforcement lead agency: State
Proposed penalty amount: Not reported
Final penalty amount: Not reported
Paid penalty amount: Not reported

Regulation violated: DGS:62-761.400(3)(c)(1)
Area of violation: State Statute or Regulation
Date violation determined: 05/19/2004
Date achieved compliance: 11/16/2004
Violation lead agency: State
Enforcement action: DEP SHORT FORM CONSENT ORDER
Enforcement action date: 04/15/2005
Enf. disposition status: Not reported
Enf. disp. status date: Not reported
Enforcement lead agency: State
Proposed penalty amount: Not reported
Final penalty amount: 51845
Paid penalty amount: 51845

Regulation violated: GGR:262.11
Area of violation: Generators - General
Date violation determined: 05/19/2004
Date achieved compliance: 11/16/2004
Violation lead agency: State
Enforcement action: DEP SHORT FORM CONSENT ORDER
Enforcement action date: 04/15/2005
Enf. disposition status: Not reported
Enf. disp. status date: Not reported
Enforcement lead agency: State
Proposed penalty amount: Not reported
Final penalty amount: 51845
Paid penalty amount: 51845

Regulation violated: TGR:263.12
Area of violation: Transporters - General
Date violation determined: 05/19/2004
Date achieved compliance: 11/16/2004
Violation lead agency: State
Enforcement action: DEP SHORT FORM CONSENT ORDER

Map ID
Direction
Distance
Elevation

MAP FINDINGS

Site

Database(s)

EDR ID Number
EPA ID Number

TRIUMVIRATE ENVIRONMENTAL SERVICES INC (Continued)

1000299240

Enforcement action date: 04/15/2005
Enf. disposition status: Not reported
Enf. disp. status date: Not reported
Enforcement lead agency: State
Proposed penalty amount: Not reported
Final penalty amount: 51845
Paid penalty amount: 51845

Regulation violated: DGS:62-761.400(3)(c)(1)
Area of violation: State Statute or Regulation
Date violation determined: 05/19/2004
Date achieved compliance: 11/16/2004
Violation lead agency: State
Enforcement action: DEP WARNING LETTER
Enforcement action date: 08/17/2004
Enf. disposition status: Not reported
Enf. disp. status date: Not reported
Enforcement lead agency: State
Proposed penalty amount: Not reported
Final penalty amount: Not reported
Paid penalty amount: Not reported

Regulation violated: GGR:262.11
Area of violation: Generators - General
Date violation determined: 05/19/2004
Date achieved compliance: 11/16/2004
Violation lead agency: State
Enforcement action: DEP MEETING
Enforcement action date: 09/17/2004
Enf. disposition status: Not reported
Enf. disp. status date: Not reported
Enforcement lead agency: State
Proposed penalty amount: Not reported
Final penalty amount: Not reported
Paid penalty amount: Not reported

Regulation violated: UCC:279.44
Area of violation: Used Oil - Transporter and Transfer Facility
Date violation determined: 05/19/2004
Date achieved compliance: 11/16/2004
Violation lead agency: State
Enforcement action: DEP WARNING LETTER
Enforcement action date: 08/17/2004
Enf. disposition status: Not reported
Enf. disp. status date: Not reported
Enforcement lead agency: State
Proposed penalty amount: Not reported
Final penalty amount: Not reported
Paid penalty amount: Not reported

Regulation violated: UCC:62-710.600(2)(b)
Area of violation: State Statute or Regulation
Date violation determined: 05/19/2004
Date achieved compliance: 11/16/2004
Violation lead agency: State
Enforcement action: DEP SHORT FORM CONSENT ORDER
Enforcement action date: 04/15/2005

Map ID
Direction
Distance
Elevation

MAP FINDINGS

Site

Database(s)

EDR ID Number
EPA ID Number

TRIUMVIRATE ENVIRONMENTAL SERVICES INC (Continued)

1000299240

Enf. disposition status: Not reported
Enf. disp. status date: Not reported
Enforcement lead agency: State
Proposed penalty amount: Not reported
Final penalty amount: 51845
Paid penalty amount: 51845

Regulation violated: UCC:62-710.850(6) :Previous citatio
Area of violation: State Statute or Regulation
Date violation determined: 05/19/2004
Date achieved compliance: 11/16/2004
Violation lead agency: State
Enforcement action: DEP WARNING LETTER
Enforcement action date: 08/17/2004
Enf. disposition status: Not reported
Enf. disp. status date: Not reported
Enforcement lead agency: State
Proposed penalty amount: Not reported
Final penalty amount: Not reported
Paid penalty amount: Not reported

Regulation violated: DGS:62-761.400(1)
Area of violation: State Statute or Regulation
Date violation determined: 05/19/2004
Date achieved compliance: 11/16/2004
Violation lead agency: State
Enforcement action: DEP MEETING
Enforcement action date: 09/17/2004
Enf. disposition status: Not reported
Enf. disp. status date: Not reported
Enforcement lead agency: State
Proposed penalty amount: Not reported
Final penalty amount: Not reported
Paid penalty amount: Not reported

Regulation violated: DGS:264.16(a)(1)
Area of violation: TSD - General Facility Standards
Date violation determined: 05/19/2004
Date achieved compliance: 11/16/2004
Violation lead agency: State
Enforcement action: DEP MEETING
Enforcement action date: 09/17/2004
Enf. disposition status: Not reported
Enf. disp. status date: Not reported
Enforcement lead agency: State
Proposed penalty amount: Not reported
Final penalty amount: Not reported
Paid penalty amount: Not reported

Regulation violated: DGS:264.13
Area of violation: TSD - General Facility Standards
Date violation determined: 05/19/2004
Date achieved compliance: 11/16/2004
Violation lead agency: State
Enforcement action: DEP MEETING
Enforcement action date: 09/17/2004
Enf. disposition status: Not reported

Map ID
Direction
Distance
Elevation

MAP FINDINGS

Site

Database(s)

EDR ID Number
EPA ID Number

TRIUMVIRATE ENVIRONMENTAL SERVICES INC (Continued)

1000299240

Enf. disp. status date: Not reported
Enforcement lead agency: State
Proposed penalty amount: Not reported
Final penalty amount: Not reported
Paid penalty amount: Not reported

Regulation violated: DGS:62-701.300(1)
Area of violation: State Statute or Regulation
Date violation determined: 05/19/2004
Date achieved compliance: 11/16/2004
Violation lead agency: State
Enforcement action: DEP MEETING
Enforcement action date: 09/17/2004
Enf. disposition status: Not reported
Enf. disp. status date: Not reported
Enforcement lead agency: State
Proposed penalty amount: Not reported
Final penalty amount: Not reported
Paid penalty amount: Not reported

Regulation violated: UCC:62-710.850(6) :Previous citatio
Area of violation: State Statute or Regulation
Date violation determined: 05/19/2004
Date achieved compliance: 11/16/2004
Violation lead agency: State
Enforcement action: DEP MEETING
Enforcement action date: 09/17/2004
Enf. disposition status: Not reported
Enf. disp. status date: Not reported
Enforcement lead agency: State
Proposed penalty amount: Not reported
Final penalty amount: Not reported
Paid penalty amount: Not reported

Regulation violated: DGS:62-761.500(1)(e)(1)
Area of violation: State Statute or Regulation
Date violation determined: 05/19/2004
Date achieved compliance: 11/16/2004
Violation lead agency: State
Enforcement action: DEP WARNING LETTER
Enforcement action date: 08/17/2004
Enf. disposition status: Not reported
Enf. disp. status date: Not reported
Enforcement lead agency: State
Proposed penalty amount: Not reported
Final penalty amount: Not reported
Paid penalty amount: Not reported

Regulation violated: DGS:62-761.400(3)(c)(1)
Area of violation: State Statute or Regulation
Date violation determined: 05/19/2004
Date achieved compliance: 11/16/2004
Violation lead agency: State
Enforcement action: DEP MEETING
Enforcement action date: 09/17/2004
Enf. disposition status: Not reported
Enf. disp. status date: Not reported

Map ID
Direction
Distance
Elevation

MAP FINDINGS

Site

Database(s)

EDR ID Number
EPA ID Number

TRIUMVIRATE ENVIRONMENTAL SERVICES INC (Continued)

1000299240

Enforcement lead agency: State
Proposed penalty amount: Not reported
Final penalty amount: Not reported
Paid penalty amount: Not reported

Regulation violated: DGS:62-701.300(1)
Area of violation: State Statute or Regulation
Date violation determined: 05/19/2004
Date achieved compliance: 11/16/2004
Violation lead agency: State
Enforcement action: DEP WARNING LETTER
Enforcement action date: 08/17/2004
Enf. disposition status: Not reported
Enf. disp. status date: Not reported
Enforcement lead agency: State
Proposed penalty amount: Not reported
Final penalty amount: Not reported
Paid penalty amount: Not reported

Regulation violated: DGS:62-701.320(1)
Area of violation: Permit Condition or Requirement
Date violation determined: 05/19/2004
Date achieved compliance: 11/16/2004
Violation lead agency: State
Enforcement action: DEP SHORT FORM CONSENT ORDER
Enforcement action date: 04/15/2005
Enf. disposition status: Not reported
Enf. disp. status date: Not reported
Enforcement lead agency: State
Proposed penalty amount: Not reported
Final penalty amount: 51845
Paid penalty amount: 51845

Regulation violated: DGS:62-761.500(3)(d)(4)
Area of violation: State Statute or Regulation
Date violation determined: 05/19/2004
Date achieved compliance: 11/16/2004
Violation lead agency: State
Enforcement action: DEP WARNING LETTER
Enforcement action date: 08/17/2004
Enf. disposition status: Not reported
Enf. disp. status date: Not reported
Enforcement lead agency: State
Proposed penalty amount: Not reported
Final penalty amount: Not reported
Paid penalty amount: Not reported

Regulation violated: DGS:264.1(h)/268.50(b)
Area of violation: TSD - General Facility Standards
Date violation determined: 05/19/2004
Date achieved compliance: 11/16/2004
Violation lead agency: State
Enforcement action: DEP WARNING LETTER
Enforcement action date: 08/17/2004
Enf. disposition status: Not reported
Enf. disp. status date: Not reported
Enforcement lead agency: State

Map ID
Direction
Distance
Elevation

MAP FINDINGS

Site

Database(s)

EDR ID Number
EPA ID Number

TRIUMVIRATE ENVIRONMENTAL SERVICES INC (Continued)

1000299240

Proposed penalty amount: Not reported
Final penalty amount: Not reported
Paid penalty amount: Not reported

Regulation violated: DGS:62-761.500(1)(e)(1)
Area of violation: State Statute or Regulation
Date violation determined: 05/19/2004
Date achieved compliance: 11/16/2004
Violation lead agency: State
Enforcement action: DEP SHORT FORM CONSENT ORDER
Enforcement action date: 04/15/2005
Enf. disposition status: Not reported
Enf. disp. status date: Not reported
Enforcement lead agency: State
Proposed penalty amount: Not reported
Final penalty amount: 51845
Paid penalty amount: 51845

Regulation violated: DGS:264.1(h)/268.50(b)
Area of violation: TSD - General Facility Standards
Date violation determined: 05/19/2004
Date achieved compliance: 11/16/2004
Violation lead agency: State
Enforcement action: DEP MEETING
Enforcement action date: 09/17/2004
Enf. disposition status: Not reported
Enf. disp. status date: Not reported
Enforcement lead agency: State
Proposed penalty amount: Not reported
Final penalty amount: Not reported
Paid penalty amount: Not reported

Regulation violated: DGS:62-761.850(2)(a)
Area of violation: State Statute or Regulation
Date violation determined: 05/19/2004
Date achieved compliance: 11/16/2004
Violation lead agency: State
Enforcement action: DEP MEETING
Enforcement action date: 09/17/2004
Enf. disposition status: Not reported
Enf. disp. status date: Not reported
Enforcement lead agency: State
Proposed penalty amount: Not reported
Final penalty amount: Not reported
Paid penalty amount: Not reported

Regulation violated: DGS:62-761.500(3)(d)(4)
Area of violation: State Statute or Regulation
Date violation determined: 05/19/2004
Date achieved compliance: 11/16/2004
Violation lead agency: State
Enforcement action: DEP MEETING
Enforcement action date: 09/17/2004
Enf. disposition status: Not reported
Enf. disp. status date: Not reported
Enforcement lead agency: State
Proposed penalty amount: Not reported

Map ID
Direction
Distance
Elevation

MAP FINDINGS

Site

Database(s)

EDR ID Number
EPA ID Number

TRIUMVIRATE ENVIRONMENTAL SERVICES INC (Continued)

1000299240

Final penalty amount: Not reported
Paid penalty amount: Not reported

Regulation violated: DGS:62-4.160(17)(b)
Area of violation: Permit Condition or Requirement
Date violation determined: 05/19/2004
Date achieved compliance: 11/16/2004
Violation lead agency: State
Enforcement action: DEP MEETING
Enforcement action date: 09/17/2004
Enf. disposition status: Not reported
Enf. disp. status date: Not reported
Enforcement lead agency: State
Proposed penalty amount: Not reported
Final penalty amount: Not reported
Paid penalty amount: Not reported

Regulation violated: DGS:264.16(a)(1)
Area of violation: TSD - General Facility Standards
Date violation determined: 05/19/2004
Date achieved compliance: 11/16/2004
Violation lead agency: State
Enforcement action: DEP WARNING LETTER
Enforcement action date: 08/17/2004
Enf. disposition status: Not reported
Enf. disp. status date: Not reported
Enforcement lead agency: State
Proposed penalty amount: Not reported
Final penalty amount: Not reported
Paid penalty amount: Not reported

Regulation violated: DGS:62-761.400(1)
Area of violation: State Statute or Regulation
Date violation determined: 05/19/2004
Date achieved compliance: 11/16/2004
Violation lead agency: State
Enforcement action: DEP WARNING LETTER
Enforcement action date: 08/17/2004
Enf. disposition status: Not reported
Enf. disp. status date: Not reported
Enforcement lead agency: State
Proposed penalty amount: Not reported
Final penalty amount: Not reported
Paid penalty amount: Not reported

Regulation violated: UCC:279.44
Area of violation: Used Oil - Transporter and Transfer Facility
Date violation determined: 05/19/2004
Date achieved compliance: 11/16/2004
Violation lead agency: State
Enforcement action: DEP MEETING
Enforcement action date: 09/17/2004
Enf. disposition status: Not reported
Enf. disp. status date: Not reported
Enforcement lead agency: State
Proposed penalty amount: Not reported
Final penalty amount: Not reported

Map ID
Direction
Distance
Elevation

MAP FINDINGS

Site

Database(s)

EDR ID Number
EPA ID Number

TRIUMVIRATE ENVIRONMENTAL SERVICES INC (Continued)

1000299240

Paid penalty amount: Not reported

Regulation violated: UCC:279.22(c)(1)
Area of violation: Used Oil - Generators
Date violation determined: 05/19/2004
Date achieved compliance: 11/16/2004
Violation lead agency: State
Enforcement action: DEP CONSENT ORDER
Enforcement action date: 11/28/2007
Enf. disposition status: Not reported
Enf. disp. status date: Not reported
Enforcement lead agency: State
Proposed penalty amount: Not reported
Final penalty amount: Not reported
Paid penalty amount: Not reported

Regulation violated: DGS:62-761.500(3)(d)(4)
Area of violation: State Statute or Regulation
Date violation determined: 05/19/2004
Date achieved compliance: 11/16/2004
Violation lead agency: State
Enforcement action: DEP SHORT FORM CONSENT ORDER
Enforcement action date: 04/15/2005
Enf. disposition status: Not reported
Enf. disp. status date: Not reported
Enforcement lead agency: State
Proposed penalty amount: Not reported
Final penalty amount: 51845
Paid penalty amount: 51845

Regulation violated: Not reported
Area of violation: State Statute or Regulation
Date violation determined: 05/19/2004
Date achieved compliance: 11/16/2004
Violation lead agency: State
Enforcement action: DEP MEETING
Enforcement action date: 09/17/2004
Enf. disposition status: Not reported
Enf. disp. status date: Not reported
Enforcement lead agency: State
Proposed penalty amount: Not reported
Final penalty amount: Not reported
Paid penalty amount: Not reported

Regulation violated: UCC:279.44
Area of violation: Used Oil - Transporter and Transfer Facility
Date violation determined: 05/19/2004
Date achieved compliance: 11/16/2004
Violation lead agency: State
Enforcement action: DEP SHORT FORM CONSENT ORDER
Enforcement action date: 04/15/2005
Enf. disposition status: Not reported
Enf. disp. status date: Not reported
Enforcement lead agency: State
Proposed penalty amount: Not reported
Final penalty amount: 51845
Paid penalty amount: 51845

Map ID
Direction
Distance
Elevation

MAP FINDINGS

Site

Database(s)

EDR ID Number
EPA ID Number

TRIUMVIRATE ENVIRONMENTAL SERVICES INC (Continued)

1000299240

Regulation violated: UCC:62-710.850(6) :Previous citatio
Area of violation: State Statute or Regulation
Date violation determined: 05/19/2004
Date achieved compliance: 11/16/2004
Violation lead agency: State
Enforcement action: DEP SHORT FORM CONSENT ORDER
Enforcement action date: 04/15/2005
Enf. disposition status: Not reported
Enf. disp. status date: Not reported
Enforcement lead agency: State
Proposed penalty amount: Not reported
Final penalty amount: 51845
Paid penalty amount: 51845

Regulation violated: UCC:279.22(c)(1)
Area of violation: Used Oil - Generators
Date violation determined: 05/19/2004
Date achieved compliance: 11/16/2004
Violation lead agency: State
Enforcement action: DEP SHORT FORM CONSENT ORDER
Enforcement action date: 04/15/2005
Enf. disposition status: Not reported
Enf. disp. status date: Not reported
Enforcement lead agency: State
Proposed penalty amount: Not reported
Final penalty amount: 51845
Paid penalty amount: 51845

Regulation violated: DGS:264.13
Area of violation: TSD - General Facility Standards
Date violation determined: 05/19/2004
Date achieved compliance: 11/16/2004
Violation lead agency: State
Enforcement action: DEP SHORT FORM CONSENT ORDER
Enforcement action date: 04/15/2005
Enf. disposition status: Not reported
Enf. disp. status date: Not reported
Enforcement lead agency: State
Proposed penalty amount: Not reported
Final penalty amount: 51845
Paid penalty amount: 51845

Regulation violated: DGS:264.13
Area of violation: TSD - General Facility Standards
Date violation determined: 05/19/2004
Date achieved compliance: 11/16/2004
Violation lead agency: State
Enforcement action: DEP WARNING LETTER
Enforcement action date: 08/17/2004
Enf. disposition status: Not reported
Enf. disp. status date: Not reported
Enforcement lead agency: State
Proposed penalty amount: Not reported
Final penalty amount: Not reported
Paid penalty amount: Not reported

Regulation violated: DGS:62-701.320(1)

Map ID
Direction
Distance
Elevation

MAP FINDINGS

Site

Database(s)

EDR ID Number
EPA ID Number

TRIUMVIRATE ENVIRONMENTAL SERVICES INC (Continued)

1000299240

Area of violation: Permit Condition or Requirement
Date violation determined: 05/19/2004
Date achieved compliance: 11/16/2004
Violation lead agency: State
Enforcement action: DEP MEETING
Enforcement action date: 09/17/2004
Enf. disposition status: Not reported
Enf. disp. status date: Not reported
Enforcement lead agency: State
Proposed penalty amount: Not reported
Final penalty amount: Not reported
Paid penalty amount: Not reported

Regulation violated: UCC:62-710.600(2)(b)
Area of violation: State Statute or Regulation
Date violation determined: 05/19/2004
Date achieved compliance: 11/16/2004
Violation lead agency: State
Enforcement action: DEP MEETING
Enforcement action date: 09/17/2004
Enf. disposition status: Not reported
Enf. disp. status date: Not reported
Enforcement lead agency: State
Proposed penalty amount: Not reported
Final penalty amount: Not reported
Paid penalty amount: Not reported

Regulation violated: DGS:62-761.850(2)(a)
Area of violation: State Statute or Regulation
Date violation determined: 05/19/2004
Date achieved compliance: 11/16/2004
Violation lead agency: State
Enforcement action: DEP SHORT FORM CONSENT ORDER
Enforcement action date: 04/15/2005
Enf. disposition status: Not reported
Enf. disp. status date: Not reported
Enforcement lead agency: State
Proposed penalty amount: Not reported
Final penalty amount: 51845
Paid penalty amount: 51845

Regulation violated: DGS:264.1(h)/268.50(b)
Area of violation: TSD - General Facility Standards
Date violation determined: 05/19/2004
Date achieved compliance: 11/16/2004
Violation lead agency: State
Enforcement action: DEP SHORT FORM CONSENT ORDER
Enforcement action date: 04/15/2005
Enf. disposition status: Not reported
Enf. disp. status date: Not reported
Enforcement lead agency: State
Proposed penalty amount: Not reported
Final penalty amount: 51845
Paid penalty amount: 51845

Regulation violated: DGS:62-701.320(1)
Area of violation: Permit Condition or Requirement

Map ID
Direction
Distance
Elevation

MAP FINDINGS

Site

Database(s)

EDR ID Number
EPA ID Number

TRIUMVIRATE ENVIRONMENTAL SERVICES INC (Continued)

1000299240

Date violation determined: 05/19/2004
Date achieved compliance: 11/16/2004
Violation lead agency: State
Enforcement action: DEP WARNING LETTER
Enforcement action date: 08/17/2004
Enf. disposition status: Not reported
Enf. disp. status date: Not reported
Enforcement lead agency: State
Proposed penalty amount: Not reported
Final penalty amount: Not reported
Paid penalty amount: Not reported

Regulation violated: Not reported
Area of violation: State Statute or Regulation
Date violation determined: 05/19/2004
Date achieved compliance: 11/16/2004
Violation lead agency: State
Enforcement action: DEP WARNING LETTER
Enforcement action date: 08/17/2004
Enf. disposition status: Not reported
Enf. disp. status date: Not reported
Enforcement lead agency: State
Proposed penalty amount: Not reported
Final penalty amount: Not reported
Paid penalty amount: Not reported

Regulation violated: Not reported
Area of violation: State Statute or Regulation
Date violation determined: 05/19/2004
Date achieved compliance: 11/16/2004
Violation lead agency: State
Enforcement action: DEP SHORT FORM CONSENT ORDER
Enforcement action date: 04/15/2005
Enf. disposition status: Not reported
Enf. disp. status date: Not reported
Enforcement lead agency: State
Proposed penalty amount: Not reported
Final penalty amount: 51845
Paid penalty amount: 51845

Regulation violated: DGS:62-761.850(2)(a)
Area of violation: State Statute or Regulation
Date violation determined: 05/19/2004
Date achieved compliance: 11/16/2004
Violation lead agency: State
Enforcement action: DEP WARNING LETTER
Enforcement action date: 08/17/2004
Enf. disposition status: Not reported
Enf. disp. status date: Not reported
Enforcement lead agency: State
Proposed penalty amount: Not reported
Final penalty amount: Not reported
Paid penalty amount: Not reported

Regulation violated: DGS:62-761.400(1)
Area of violation: State Statute or Regulation
Date violation determined: 05/19/2004

Map ID
Direction
Distance
Elevation

MAP FINDINGS

Site

Database(s)

EDR ID Number
EPA ID Number

TRIUMVIRATE ENVIRONMENTAL SERVICES INC (Continued)

1000299240

Date achieved compliance: 11/16/2004
Violation lead agency: State
Enforcement action: DEP SHORT FORM CONSENT ORDER
Enforcement action date: 04/15/2005
Enf. disposition status: Not reported
Enf. disp. status date: Not reported
Enforcement lead agency: State
Proposed penalty amount: Not reported
Final penalty amount: 51845
Paid penalty amount: 51845

Regulation violated: UCC:62-710.600(2)(b)
Area of violation: State Statute or Regulation
Date violation determined: 05/19/2004
Date achieved compliance: 11/16/2004
Violation lead agency: State
Enforcement action: DEP WARNING LETTER
Enforcement action date: 08/17/2004
Enf. disposition status: Not reported
Enf. disp. status date: Not reported
Enforcement lead agency: State
Proposed penalty amount: Not reported
Final penalty amount: Not reported
Paid penalty amount: Not reported

Regulation violated: DLB:268.50(b)
Area of violation: LDR - Storage Prohibitions
Date violation determined: 03/31/2003
Date achieved compliance: 04/01/2003
Violation lead agency: State
Enforcement action: Not reported
Enforcement action date: Not reported
Enf. disposition status: Not reported
Enf. disp. status date: Not reported
Enforcement lead agency: Not reported
Proposed penalty amount: Not reported
Final penalty amount: Not reported
Paid penalty amount: Not reported

Regulation violated: DMC:264.173(a)
Area of violation: TSD - Container Use and Management
Date violation determined: 04/26/2002
Date achieved compliance: 11/20/2002
Violation lead agency: State
Enforcement action: DEP WARNING LETTER
Enforcement action date: 10/09/2002
Enf. disposition status: Not reported
Enf. disp. status date: Not reported
Enforcement lead agency: State
Proposed penalty amount: Not reported
Final penalty amount: Not reported
Paid penalty amount: Not reported

Regulation violated: Not reported
Area of violation: Permit Condition or Requirement
Date violation determined: 04/26/2002
Date achieved compliance: 11/20/2002

Map ID
Direction
Distance
Elevation

MAP FINDINGS

Site

Database(s)

EDR ID Number
EPA ID Number

TRIUMVIRATE ENVIRONMENTAL SERVICES INC (Continued)

1000299240

Violation lead agency: State
Enforcement action: DEP WARNING LETTER
Enforcement action date: 10/09/2002
Enf. disposition status: Not reported
Enf. disp. status date: Not reported
Enforcement lead agency: State
Proposed penalty amount: Not reported
Final penalty amount: Not reported
Paid penalty amount: Not reported

Regulation violated: GPT:262.34 (a) (3)
Area of violation: Generators - Pre-transport
Date violation determined: 04/26/2002
Date achieved compliance: 11/20/2002
Violation lead agency: State
Enforcement action: DEP WARNING LETTER
Enforcement action date: 10/09/2002
Enf. disposition status: Not reported
Enf. disp. status date: Not reported
Enforcement lead agency: State
Proposed penalty amount: Not reported
Final penalty amount: Not reported
Paid penalty amount: Not reported

Regulation violated: DMC:264.174
Area of violation: TSD - Container Use and Management
Date violation determined: 04/26/2002
Date achieved compliance: 11/20/2002
Violation lead agency: State
Enforcement action: DEP WARNING LETTER
Enforcement action date: 10/09/2002
Enf. disposition status: Not reported
Enf. disp. status date: Not reported
Enforcement lead agency: State
Proposed penalty amount: Not reported
Final penalty amount: Not reported
Paid penalty amount: Not reported

Regulation violated: GPT:262.34 (a) (3)
Area of violation: Generators - Pre-transport
Date violation determined: 04/26/2002
Date achieved compliance: 11/20/2002
Violation lead agency: State
Enforcement action: DEP MEETING
Enforcement action date: 10/28/2002
Enf. disposition status: Not reported
Enf. disp. status date: Not reported
Enforcement lead agency: State
Proposed penalty amount: Not reported
Final penalty amount: Not reported
Paid penalty amount: Not reported

Regulation violated: DMC:264.173(a)
Area of violation: TSD - Container Use and Management
Date violation determined: 04/26/2002
Date achieved compliance: 11/20/2002
Violation lead agency: State

Map ID
Direction
Distance
Elevation

MAP FINDINGS

Site

Database(s)

EDR ID Number
EPA ID Number

TRIUMVIRATE ENVIRONMENTAL SERVICES INC (Continued)

1000299240

Enforcement action: DEP SHORT FORM CONSENT ORDER
Enforcement action date: 12/24/2002
Enf. disposition status: Not reported
Enf. disp. status date: Not reported
Enforcement lead agency: State
Proposed penalty amount: Not reported
Final penalty amount: Not reported
Paid penalty amount: Not reported

Regulation violated: DMC:264.173(a)
Area of violation: TSD - Container Use and Management
Date violation determined: 04/26/2002
Date achieved compliance: 11/20/2002
Violation lead agency: State
Enforcement action: DEP MEETING
Enforcement action date: 10/28/2002
Enf. disposition status: Not reported
Enf. disp. status date: Not reported
Enforcement lead agency: State
Proposed penalty amount: Not reported
Final penalty amount: Not reported
Paid penalty amount: Not reported

Regulation violated: Not reported
Area of violation: Permit Condition or Requirement
Date violation determined: 04/26/2002
Date achieved compliance: 11/20/2002
Violation lead agency: State
Enforcement action: DEP SHORT FORM CONSENT ORDER
Enforcement action date: 12/24/2002
Enf. disposition status: Not reported
Enf. disp. status date: Not reported
Enforcement lead agency: State
Proposed penalty amount: Not reported
Final penalty amount: Not reported
Paid penalty amount: Not reported

Regulation violated: GPT:262.34 (a) (3)
Area of violation: Generators - Pre-transport
Date violation determined: 04/26/2002
Date achieved compliance: 11/20/2002
Violation lead agency: State
Enforcement action: DEP SHORT FORM CONSENT ORDER
Enforcement action date: 12/24/2002
Enf. disposition status: Not reported
Enf. disp. status date: Not reported
Enforcement lead agency: State
Proposed penalty amount: Not reported
Final penalty amount: Not reported
Paid penalty amount: Not reported

Regulation violated: GPT:262.34 (a) (2)
Area of violation: Generators - Pre-transport
Date violation determined: 04/26/2002
Date achieved compliance: 11/20/2002
Violation lead agency: State
Enforcement action: DEP SHORT FORM CONSENT ORDER

Map ID
Direction
Distance
Elevation

MAP FINDINGS

Site

Database(s)

EDR ID Number
EPA ID Number

TRIUMVIRATE ENVIRONMENTAL SERVICES INC (Continued)

1000299240

Enforcement action date: 12/24/2002
Enf. disposition status: Not reported
Enf. disp. status date: Not reported
Enforcement lead agency: State
Proposed penalty amount: Not reported
Final penalty amount: Not reported
Paid penalty amount: Not reported

Regulation violated: DMC:264.174
Area of violation: TSD - Container Use and Management
Date violation determined: 04/26/2002
Date achieved compliance: 11/20/2002
Violation lead agency: State
Enforcement action: DEP SHORT FORM CONSENT ORDER
Enforcement action date: 12/24/2002
Enf. disposition status: Not reported
Enf. disp. status date: Not reported
Enforcement lead agency: State
Proposed penalty amount: Not reported
Final penalty amount: Not reported
Paid penalty amount: Not reported

Regulation violated: Not reported
Area of violation: Permit Condition or Requirement
Date violation determined: 04/26/2002
Date achieved compliance: 11/20/2002
Violation lead agency: State
Enforcement action: DEP MEETING
Enforcement action date: 10/28/2002
Enf. disposition status: Not reported
Enf. disp. status date: Not reported
Enforcement lead agency: State
Proposed penalty amount: Not reported
Final penalty amount: Not reported
Paid penalty amount: Not reported

Regulation violated: DMC:264.174
Area of violation: TSD - Container Use and Management
Date violation determined: 04/26/2002
Date achieved compliance: 11/20/2002
Violation lead agency: State
Enforcement action: DEP MEETING
Enforcement action date: 10/28/2002
Enf. disposition status: Not reported
Enf. disp. status date: Not reported
Enforcement lead agency: State
Proposed penalty amount: Not reported
Final penalty amount: Not reported
Paid penalty amount: Not reported

Regulation violated: DPP:264.31 :Previous citation: 264.
Area of violation: TSD - Landfill Standards
Date violation determined: 08/24/2001
Date achieved compliance: 01/03/2002
Violation lead agency: State
Enforcement action: DEP MEETING
Enforcement action date: 01/03/2002

Map ID
Direction
Distance
Elevation

MAP FINDINGS

Site

Database(s)

EDR ID Number
EPA ID Number

TRIUMVIRATE ENVIRONMENTAL SERVICES INC (Continued)

1000299240

Enf. disposition status: Not reported
Enf. disp. status date: Not reported
Enforcement lead agency: State
Proposed penalty amount: Not reported
Final penalty amount: Not reported
Paid penalty amount: Not reported

Regulation violated: DMR:264.72(b)
Area of violation: TSD - Manifest/Records/Reporting
Date violation determined: 08/24/2001
Date achieved compliance: 01/03/2002
Violation lead agency: State
Enforcement action: DEP MEETING
Enforcement action date: 01/03/2002
Enf. disposition status: Not reported
Enf. disp. status date: Not reported
Enforcement lead agency: State
Proposed penalty amount: Not reported
Final penalty amount: Not reported
Paid penalty amount: Not reported

Regulation violated: DMR:264.72(b)
Area of violation: TSD - Manifest/Records/Reporting
Date violation determined: 08/24/2001
Date achieved compliance: 01/03/2002
Violation lead agency: State
Enforcement action: DEP WARNING LETTER
Enforcement action date: 11/29/2001
Enf. disposition status: Not reported
Enf. disp. status date: Not reported
Enforcement lead agency: State
Proposed penalty amount: Not reported
Final penalty amount: Not reported
Paid penalty amount: Not reported

Regulation violated: DMR:264.72(b)
Area of violation: TSD - Manifest/Records/Reporting
Date violation determined: 08/24/2001
Date achieved compliance: 01/03/2002
Violation lead agency: State
Enforcement action: DEP SHORT FORM CONSENT ORDER
Enforcement action date: 01/28/2002
Enf. disposition status: Not reported
Enf. disp. status date: Not reported
Enforcement lead agency: State
Proposed penalty amount: Not reported
Final penalty amount: 12100
Paid penalty amount: 12100

Regulation violated: DPP:264.31 :Previous citation: 264.
Area of violation: TSD - Landfill Standards
Date violation determined: 08/24/2001
Date achieved compliance: 01/03/2002
Violation lead agency: State
Enforcement action: DEP WARNING LETTER
Enforcement action date: 11/29/2001
Enf. disposition status: Not reported

Map ID
Direction
Distance
Elevation

MAP FINDINGS

Site

Database(s)

EDR ID Number
EPA ID Number

TRIUMVIRATE ENVIRONMENTAL SERVICES INC (Continued)

1000299240

Enf. disp. status date: Not reported
Enforcement lead agency: State
Proposed penalty amount: Not reported
Final penalty amount: Not reported
Paid penalty amount: Not reported

Regulation violated: DPP:264.31 :Previous citation: 264.
Area of violation: TSD - Landfill Standards
Date violation determined: 08/24/2001
Date achieved compliance: 01/03/2002
Violation lead agency: State
Enforcement action: DEP SHORT FORM CONSENT ORDER
Enforcement action date: 01/28/2002
Enf. disposition status: Not reported
Enf. disp. status date: Not reported
Enforcement lead agency: State
Proposed penalty amount: Not reported
Final penalty amount: 12100
Paid penalty amount: 12100

Regulation violated: DGS:264.13
Area of violation: TSD - General Facility Standards
Date violation determined: 08/24/2001
Date achieved compliance: 01/03/2002
Violation lead agency: State
Enforcement action: DEP SHORT FORM CONSENT ORDER
Enforcement action date: 01/28/2002
Enf. disposition status: Not reported
Enf. disp. status date: Not reported
Enforcement lead agency: State
Proposed penalty amount: Not reported
Final penalty amount: 12100
Paid penalty amount: 12100

Regulation violated: DGS:264.13
Area of violation: TSD - General Facility Standards
Date violation determined: 08/24/2001
Date achieved compliance: 01/03/2002
Violation lead agency: State
Enforcement action: DEP WARNING LETTER
Enforcement action date: 11/29/2001
Enf. disposition status: Not reported
Enf. disp. status date: Not reported
Enforcement lead agency: State
Proposed penalty amount: Not reported
Final penalty amount: Not reported
Paid penalty amount: Not reported

Regulation violated: DGS:264.13
Area of violation: TSD - General Facility Standards
Date violation determined: 08/24/2001
Date achieved compliance: 01/03/2002
Violation lead agency: State
Enforcement action: DEP MEETING
Enforcement action date: 01/03/2002
Enf. disposition status: Not reported
Enf. disp. status date: Not reported

Map ID
Direction
Distance
Elevation

MAP FINDINGS

Site

Database(s)

EDR ID Number
EPA ID Number

TRIUMVIRATE ENVIRONMENTAL SERVICES INC (Continued)

1000299240

Enforcement lead agency: State
Proposed penalty amount: Not reported
Final penalty amount: Not reported
Paid penalty amount: Not reported

Regulation violated: DPB:62.730.240(1)
Area of violation: Permit Condition or Requirement
Date violation determined: 06/07/2000
Date achieved compliance: 07/24/2000
Violation lead agency: State
Enforcement action: DEP MEETING
Enforcement action date: 07/24/2000
Enf. disposition status: Not reported
Enf. disp. status date: Not reported
Enforcement lead agency: State
Proposed penalty amount: Not reported
Final penalty amount: Not reported
Paid penalty amount: Not reported

Regulation violated: DPB:62.730.240(1)
Area of violation: Permit Condition or Requirement
Date violation determined: 06/07/2000
Date achieved compliance: 07/24/2000
Violation lead agency: State
Enforcement action: DEP SHORT FORM CONSENT ORDER
Enforcement action date: 09/20/2000
Enf. disposition status: Not reported
Enf. disp. status date: Not reported
Enforcement lead agency: State
Proposed penalty amount: Not reported
Final penalty amount: 1600
Paid penalty amount: 1600

Regulation violated: GOR:62-730.170(3)
Area of violation: State Statute or Regulation
Date violation determined: 11/12/1999
Date achieved compliance: 03/06/2000
Violation lead agency: State
Enforcement action: DEP WARNING LETTER
Enforcement action date: 11/12/1999
Enf. disposition status: Not reported
Enf. disp. status date: Not reported
Enforcement lead agency: State
Proposed penalty amount: Not reported
Final penalty amount: Not reported
Paid penalty amount: Not reported

Regulation violated: DCP:264.54(d)
Area of violation: TSD - Contingency Plan and Emergency Procedures
Date violation determined: 11/12/1999
Date achieved compliance: 03/06/2000
Violation lead agency: State
Enforcement action: DEP SHORT FORM CONSENT ORDER
Enforcement action date: 03/06/2000
Enf. disposition status: Not reported
Enf. disp. status date: Not reported
Enforcement lead agency: State

Map ID
Direction
Distance
Elevation

MAP FINDINGS

Site

Database(s)

EDR ID Number
EPA ID Number

TRIUMVIRATE ENVIRONMENTAL SERVICES INC (Continued)

1000299240

Proposed penalty amount: Not reported
Final penalty amount: 24100
Paid penalty amount: 24100

Regulation violated: DCP:264.54(d)
Area of violation: TSD - Contingency Plan and Emergency Procedures
Date violation determined: 11/12/1999
Date achieved compliance: 03/06/2000
Violation lead agency: State
Enforcement action: DEP WARNING LETTER
Enforcement action date: 11/12/1999
Enf. disposition status: Not reported
Enf. disp. status date: Not reported
Enforcement lead agency: State
Proposed penalty amount: Not reported
Final penalty amount: Not reported
Paid penalty amount: Not reported

Regulation violated: GOR:62-730.170(3)
Area of violation: State Statute or Regulation
Date violation determined: 11/12/1999
Date achieved compliance: 03/06/2000
Violation lead agency: State
Enforcement action: DEP SHORT FORM CONSENT ORDER
Enforcement action date: 03/06/2000
Enf. disposition status: Not reported
Enf. disp. status date: Not reported
Enforcement lead agency: State
Proposed penalty amount: Not reported
Final penalty amount: 24100
Paid penalty amount: 24100

Regulation violated: DMC:264.177
Area of violation: TSD - Container Use and Management
Date violation determined: 11/12/1999
Date achieved compliance: 03/06/2000
Violation lead agency: State
Enforcement action: Not reported
Enforcement action date: Not reported
Enf. disposition status: Not reported
Enf. disp. status date: Not reported
Enforcement lead agency: Not reported
Proposed penalty amount: Not reported
Final penalty amount: Not reported
Paid penalty amount: Not reported

Regulation violated: DMC:264.177
Area of violation: TSD - Container Use and Management
Date violation determined: 11/12/1999
Date achieved compliance: 03/06/2000
Violation lead agency: State
Enforcement action: DEP SHORT FORM CONSENT ORDER
Enforcement action date: 03/06/2000
Enf. disposition status: Not reported
Enf. disp. status date: Not reported
Enforcement lead agency: State
Proposed penalty amount: Not reported

Map ID
Direction
Distance
Elevation

MAP FINDINGS

Site

Database(s)

EDR ID Number
EPA ID Number

TRIUMVIRATE ENVIRONMENTAL SERVICES INC (Continued)

1000299240

Final penalty amount: 24100
Paid penalty amount: 24100

Regulation violated: DCP:264.54
Area of violation: TSD - Contingency Plan and Emergency Procedures
Date violation determined: 11/12/1999
Date achieved compliance: 03/06/2000
Violation lead agency: State
Enforcement action: Not reported
Enforcement action date: Not reported
Enf. disposition status: Not reported
Enf. disp. status date: Not reported
Enforcement lead agency: Not reported
Proposed penalty amount: Not reported
Final penalty amount: Not reported
Paid penalty amount: Not reported

Regulation violated: DGS:264.16
Area of violation: TSD - General Facility Standards
Date violation determined: 10/06/1998
Date achieved compliance: 12/18/1998
Violation lead agency: State
Enforcement action: DEP WARNING LETTER
Enforcement action date: 11/16/1998
Enf. disposition status: Not reported
Enf. disp. status date: Not reported
Enforcement lead agency: State
Proposed penalty amount: Not reported
Final penalty amount: Not reported
Paid penalty amount: Not reported

Regulation violated: DMR:264.75
Area of violation: TSD - Manifest/Records/Reporting
Date violation determined: 07/27/1998
Date achieved compliance: 09/01/1998
Violation lead agency: State
Enforcement action: DEP CONSENT ORDER
Enforcement action date: 10/12/1998
Enf. disposition status: Not reported
Enf. disp. status date: Not reported
Enforcement lead agency: State
Proposed penalty amount: Not reported
Final penalty amount: 700
Paid penalty amount: 700

Regulation violated: DMR:264.75
Area of violation: TSD - Manifest/Records/Reporting
Date violation determined: 07/27/1998
Date achieved compliance: 09/01/1998
Violation lead agency: State
Enforcement action: DEP NON-COMPLIANCE LETTER
Enforcement action date: 07/31/1998
Enf. disposition status: Not reported
Enf. disp. status date: Not reported
Enforcement lead agency: State
Proposed penalty amount: Not reported
Final penalty amount: Not reported

Map ID
Direction
Distance
Elevation

MAP FINDINGS

Site

Database(s)

EDR ID Number
EPA ID Number

TRIUMVIRATE ENVIRONMENTAL SERVICES INC (Continued)

1000299240

Paid penalty amount: Not reported

Regulation violated: FR - 40 CFR 264.171
Area of violation: TSD - Container Use and Management
Date violation determined: 05/14/1997
Date achieved compliance: 05/14/1997
Violation lead agency: EPA
Enforcement action: FINAL 3008(A) COMPLIANCE ORDER
Enforcement action date: 08/01/2017
Enf. disposition status: Action Satisfied (Case Closed)
Enf. disp. status date: 08/01/2017
Enforcement lead agency: EPA
Proposed penalty amount: Not reported
Final penalty amount: 5100
Paid penalty amount: Not reported

Regulation violated: DMC:264.171
Area of violation: TSD - Container Use and Management
Date violation determined: 05/14/1997
Date achieved compliance: 09/19/1997
Violation lead agency: State
Enforcement action: DEP SHORT FORM CONSENT ORDER
Enforcement action date: 12/30/1998
Enf. disposition status: Not reported
Enf. disp. status date: Not reported
Enforcement lead agency: State
Proposed penalty amount: Not reported
Final penalty amount: 23200
Paid penalty amount: 23200

Regulation violated: FR - 40 CFR 264.177
Area of violation: TSD - Container Use and Management
Date violation determined: 05/14/1997
Date achieved compliance: 05/14/1997
Violation lead agency: EPA
Enforcement action: Not reported
Enforcement action date: Not reported
Enf. disposition status: Not reported
Enf. disp. status date: Not reported
Enforcement lead agency: Not reported
Proposed penalty amount: Not reported
Final penalty amount: Not reported
Paid penalty amount: Not reported

Regulation violated: FR - 40 CFR 264.51(B)
Area of violation: TSD - Contingency Plan and Emergency Procedures
Date violation determined: 05/14/1997
Date achieved compliance: 05/14/1997
Violation lead agency: EPA
Enforcement action: Not reported
Enforcement action date: Not reported
Enf. disposition status: Not reported
Enf. disp. status date: Not reported
Enforcement lead agency: Not reported
Proposed penalty amount: Not reported
Final penalty amount: Not reported
Paid penalty amount: Not reported

Map ID
Direction
Distance
Elevation

MAP FINDINGS

Site

Database(s)

EDR ID Number
EPA ID Number

TRIUMVIRATE ENVIRONMENTAL SERVICES INC (Continued)

1000299240

Regulation violated: DCP:264.56
Area of violation: TSD - Contingency Plan and Emergency Procedures
Date violation determined: 05/14/1997
Date achieved compliance: 06/18/1997
Violation lead agency: State
Enforcement action: DEP WARNING LETTER
Enforcement action date: 09/23/1997
Enf. disposition status: Not reported
Enf. disp. status date: Not reported
Enforcement lead agency: State
Proposed penalty amount: Not reported
Final penalty amount: Not reported
Paid penalty amount: Not reported

Regulation violated: FR - 40 CFR 264.171
Area of violation: TSD - Container Use and Management
Date violation determined: 05/14/1997
Date achieved compliance: 05/14/1997
Violation lead agency: EPA
Enforcement action: Not reported
Enforcement action date: Not reported
Enf. disposition status: Not reported
Enf. disp. status date: Not reported
Enforcement lead agency: Not reported
Proposed penalty amount: Not reported
Final penalty amount: Not reported
Paid penalty amount: Not reported

Regulation violated: FR - 40 CFR 264.31
Area of violation: TSD - Container Use and Management
Date violation determined: 05/14/1997
Date achieved compliance: 05/14/1997
Violation lead agency: EPA
Enforcement action: FINAL 3008(A) COMPLIANCE ORDER
Enforcement action date: 08/01/2017
Enf. disposition status: Action Satisfied (Case Closed)
Enf. disp. status date: 08/01/2017
Enforcement lead agency: EPA
Proposed penalty amount: Not reported
Final penalty amount: 5100
Paid penalty amount: Not reported

Regulation violated: DCP:264.56
Area of violation: TSD - Contingency Plan and Emergency Procedures
Date violation determined: 05/14/1997
Date achieved compliance: 06/18/1997
Violation lead agency: State
Enforcement action: DEP SHORT FORM CONSENT ORDER
Enforcement action date: 12/30/1998
Enf. disposition status: Not reported
Enf. disp. status date: Not reported
Enforcement lead agency: State
Proposed penalty amount: Not reported
Final penalty amount: 23200
Paid penalty amount: 23200

Regulation violated: FR - 40 CFR 264.177

Map ID
Direction
Distance
Elevation

MAP FINDINGS

Site

Database(s)

EDR ID Number
EPA ID Number

TRIUMVIRATE ENVIRONMENTAL SERVICES INC (Continued)

1000299240

Area of violation: TSD - Container Use and Management
Date violation determined: 05/14/1997
Date achieved compliance: 05/14/1997
Violation lead agency: EPA
Enforcement action: FINAL 3008(A) COMPLIANCE ORDER
Enforcement action date: 08/01/2017
Enf. disposition status: Action Satisfied (Case Closed)
Enf. disp. status date: 08/01/2017
Enforcement lead agency: EPA
Proposed penalty amount: Not reported
Final penalty amount: 5100
Paid penalty amount: Not reported

Regulation violated: DMC:264.177(a)
Area of violation: TSD - Container Use and Management
Date violation determined: 05/14/1997
Date achieved compliance: 09/19/1997
Violation lead agency: State
Enforcement action: DEP WARNING LETTER
Enforcement action date: 09/23/1997
Enf. disposition status: Not reported
Enf. disp. status date: Not reported
Enforcement lead agency: State
Proposed penalty amount: Not reported
Final penalty amount: Not reported
Paid penalty amount: Not reported

Regulation violated: DMC:264.177(a)
Area of violation: TSD - Container Use and Management
Date violation determined: 05/14/1997
Date achieved compliance: 09/19/1997
Violation lead agency: State
Enforcement action: DEP SHORT FORM CONSENT ORDER
Enforcement action date: 12/30/1998
Enf. disposition status: Not reported
Enf. disp. status date: Not reported
Enforcement lead agency: State
Proposed penalty amount: Not reported
Final penalty amount: 23200
Paid penalty amount: 23200

Regulation violated: FR - 40 CFR 264.51(B)
Area of violation: TSD - Contingency Plan and Emergency Procedures
Date violation determined: 05/14/1997
Date achieved compliance: 05/14/1997
Violation lead agency: EPA
Enforcement action: FINAL 3008(A) COMPLIANCE ORDER
Enforcement action date: 08/01/2017
Enf. disposition status: Action Satisfied (Case Closed)
Enf. disp. status date: 08/01/2017
Enforcement lead agency: EPA
Proposed penalty amount: Not reported
Final penalty amount: 5100
Paid penalty amount: Not reported

Regulation violated: DMC:264.171
Area of violation: TSD - Container Use and Management

Map ID
Direction
Distance
Elevation

MAP FINDINGS

Site

Database(s)

EDR ID Number
EPA ID Number

TRIUMVIRATE ENVIRONMENTAL SERVICES INC (Continued)

1000299240

Date violation determined: 05/14/1997
Date achieved compliance: 09/19/1997
Violation lead agency: State
Enforcement action: DEP WARNING LETTER
Enforcement action date: 09/23/1997
Enf. disposition status: Not reported
Enf. disp. status date: Not reported
Enforcement lead agency: State
Proposed penalty amount: Not reported
Final penalty amount: Not reported
Paid penalty amount: Not reported

Regulation violated: FR - 40 CFR 264.31
Area of violation: TSD - Container Use and Management
Date violation determined: 05/14/1997
Date achieved compliance: 05/14/1997
Violation lead agency: EPA
Enforcement action: Not reported
Enforcement action date: Not reported
Enf. disposition status: Not reported
Enf. disp. status date: Not reported
Enforcement lead agency: Not reported
Proposed penalty amount: Not reported
Final penalty amount: Not reported
Paid penalty amount: Not reported

Regulation violated: UTT:62-710
Area of violation: State Statute or Regulation
Date violation determined: 05/13/1996
Date achieved compliance: 04/08/1997
Violation lead agency: State
Enforcement action: DEP WARNING LETTER
Enforcement action date: 03/10/1997
Enf. disposition status: Not reported
Enf. disp. status date: Not reported
Enforcement lead agency: State
Proposed penalty amount: Not reported
Final penalty amount: Not reported
Paid penalty amount: Not reported

Regulation violated: GLB:268.50(a)(2)
Area of violation: LDR - Storage Prohibitions
Date violation determined: 05/13/1996
Date achieved compliance: 04/08/1997
Violation lead agency: State
Enforcement action: DEP SHORT FORM CONSENT ORDER
Enforcement action date: 12/30/1998
Enf. disposition status: Not reported
Enf. disp. status date: Not reported
Enforcement lead agency: State
Proposed penalty amount: Not reported
Final penalty amount: 23200
Paid penalty amount: 23200

Regulation violated: DGS:62-4.160(2)
Area of violation: Permit Condition or Requirement
Date violation determined: 05/13/1996

Map ID
Direction
Distance
Elevation

MAP FINDINGS

Site

Database(s)

EDR ID Number
EPA ID Number

TRIUMVIRATE ENVIRONMENTAL SERVICES INC (Continued)

1000299240

Date achieved compliance: 04/08/1997
Violation lead agency: State
Enforcement action: DEP SHORT FORM CONSENT ORDER
Enforcement action date: 12/30/1998
Enf. disposition status: Not reported
Enf. disp. status date: Not reported
Enforcement lead agency: State
Proposed penalty amount: Not reported
Final penalty amount: 23200
Paid penalty amount: 23200

Regulation violated: GLB:268.50(a)(2)
Area of violation: LDR - Storage Prohibitions
Date violation determined: 05/13/1996
Date achieved compliance: 04/08/1997
Violation lead agency: State
Enforcement action: DEP MEETING
Enforcement action date: 04/08/1997
Enf. disposition status: Not reported
Enf. disp. status date: Not reported
Enforcement lead agency: State
Proposed penalty amount: Not reported
Final penalty amount: Not reported
Paid penalty amount: Not reported

Regulation violated: GLB:268.50(a)(2)
Area of violation: LDR - Storage Prohibitions
Date violation determined: 05/13/1996
Date achieved compliance: 04/08/1997
Violation lead agency: State
Enforcement action: DEP WARNING LETTER
Enforcement action date: 03/10/1997
Enf. disposition status: Not reported
Enf. disp. status date: Not reported
Enforcement lead agency: State
Proposed penalty amount: Not reported
Final penalty amount: Not reported
Paid penalty amount: Not reported

Regulation violated: UTT:62-710
Area of violation: State Statute or Regulation
Date violation determined: 05/13/1996
Date achieved compliance: 04/08/1997
Violation lead agency: State
Enforcement action: DEP SHORT FORM CONSENT ORDER
Enforcement action date: 12/30/1998
Enf. disposition status: Not reported
Enf. disp. status date: Not reported
Enforcement lead agency: State
Proposed penalty amount: Not reported
Final penalty amount: 23200
Paid penalty amount: 23200

Regulation violated: UTT:62-710
Area of violation: State Statute or Regulation
Date violation determined: 05/13/1996
Date achieved compliance: 04/08/1997

Map ID
Direction
Distance
Elevation

MAP FINDINGS

Site

Database(s)

EDR ID Number
EPA ID Number

TRIUMVIRATE ENVIRONMENTAL SERVICES INC (Continued)

1000299240

Violation lead agency: State
Enforcement action: DEP MEETING
Enforcement action date: 04/08/1997
Enf. disposition status: Not reported
Enf. disp. status date: Not reported
Enforcement lead agency: State
Proposed penalty amount: Not reported
Final penalty amount: Not reported
Paid penalty amount: Not reported

Regulation violated: DGS:62-4.160(2)
Area of violation: Permit Condition or Requirement
Date violation determined: 05/13/1996
Date achieved compliance: 04/08/1997
Violation lead agency: State
Enforcement action: DEP WARNING LETTER
Enforcement action date: 03/10/1997
Enf. disposition status: Not reported
Enf. disp. status date: Not reported
Enforcement lead agency: State
Proposed penalty amount: Not reported
Final penalty amount: Not reported
Paid penalty amount: Not reported

Regulation violated: DGS:62-4.160(2)
Area of violation: Permit Condition or Requirement
Date violation determined: 05/13/1996
Date achieved compliance: 04/08/1997
Violation lead agency: State
Enforcement action: DEP MEETING
Enforcement action date: 04/08/1997
Enf. disposition status: Not reported
Enf. disp. status date: Not reported
Enforcement lead agency: State
Proposed penalty amount: Not reported
Final penalty amount: Not reported
Paid penalty amount: Not reported

Regulation violated: DCP:40 CFR 264.56J/FAC 403.727(1)c
Area of violation: TSD - Contingency Plan and Emergency Procedures
Date violation determined: 07/07/1995
Date achieved compliance: 07/10/1995
Violation lead agency: State
Enforcement action: DEP WARNING LETTER
Enforcement action date: 07/07/1995
Enf. disposition status: Not reported
Enf. disp. status date: Not reported
Enforcement lead agency: State
Proposed penalty amount: Not reported
Final penalty amount: Not reported
Paid penalty amount: Not reported

Regulation violated: DCP:40 CFR 264.56J/FAC 403.727(1)c
Area of violation: TSD - Contingency Plan and Emergency Procedures
Date violation determined: 07/07/1995
Date achieved compliance: 07/10/1995
Violation lead agency: State

Map ID
Direction
Distance
Elevation

MAP FINDINGS

Site

Database(s)

EDR ID Number
EPA ID Number

TRIUMVIRATE ENVIRONMENTAL SERVICES INC (Continued)

1000299240

Enforcement action: DEP SHORT FORM CONSENT ORDER
Enforcement action date: 12/01/1995
Enf. disposition status: Not reported
Enf. disp. status date: Not reported
Enforcement lead agency: State
Proposed penalty amount: Not reported
Final penalty amount: 1300
Paid penalty amount: 1300

Regulation violated: DCP:40 CFR 264.56J/FAC 403.727(1)c
Area of violation: TSD - Contingency Plan and Emergency Procedures
Date violation determined: 07/07/1995
Date achieved compliance: 07/10/1995
Violation lead agency: State
Enforcement action: DEP SHORT FORM CONSENT ORDER
Enforcement action date: 12/30/1998
Enf. disposition status: Not reported
Enf. disp. status date: Not reported
Enforcement lead agency: State
Proposed penalty amount: Not reported
Final penalty amount: 23200
Paid penalty amount: 23200

Regulation violated: DCP:40 CFR 264.56J/FAC 403.727(1)c
Area of violation: TSD - Contingency Plan and Emergency Procedures
Date violation determined: 07/07/1995
Date achieved compliance: 07/10/1995
Violation lead agency: State
Enforcement action: DEP MEETING
Enforcement action date: 07/10/1995
Enf. disposition status: Not reported
Enf. disp. status date: Not reported
Enforcement lead agency: State
Proposed penalty amount: Not reported
Final penalty amount: Not reported
Paid penalty amount: Not reported

Regulation violated: DGS:40CFR 264.16(a)(3)(c)
Area of violation: TSD - General Facility Standards
Date violation determined: 06/14/1995
Date achieved compliance: 06/24/1995
Violation lead agency: State
Enforcement action: DEP SHORT FORM CONSENT ORDER
Enforcement action date: 12/30/1998
Enf. disposition status: Not reported
Enf. disp. status date: Not reported
Enforcement lead agency: State
Proposed penalty amount: Not reported
Final penalty amount: 23200
Paid penalty amount: 23200

Regulation violated: DCP:40 CFR 264.54(d)
Area of violation: TSD - Contingency Plan and Emergency Procedures
Date violation determined: 06/14/1995
Date achieved compliance: 06/24/1995
Violation lead agency: State
Enforcement action: DEP SHORT FORM CONSENT ORDER

Map ID
Direction
Distance
Elevation

MAP FINDINGS

Site

Database(s)

EDR ID Number
EPA ID Number

TRIUMVIRATE ENVIRONMENTAL SERVICES INC (Continued)

1000299240

Enforcement action date: 12/01/1995
Enf. disposition status: Not reported
Enf. disp. status date: Not reported
Enforcement lead agency: State
Proposed penalty amount: Not reported
Final penalty amount: 1300
Paid penalty amount: 1300

Regulation violated: DGS:FAC403.727(1)(c)40CFR264.17
Area of violation: State Statute or Regulation
Date violation determined: 06/14/1995
Date achieved compliance: 06/24/1995
Violation lead agency: State
Enforcement action: DEP WARNING LETTER
Enforcement action date: 06/29/2000
Enf. disposition status: Not reported
Enf. disp. status date: Not reported
Enforcement lead agency: State
Proposed penalty amount: Not reported
Final penalty amount: Not reported
Paid penalty amount: Not reported

Regulation violated: DCP:40 CFR 264.54(d)
Area of violation: TSD - Contingency Plan and Emergency Procedures
Date violation determined: 06/14/1995
Date achieved compliance: 06/24/1995
Violation lead agency: State
Enforcement action: DEP SHORT FORM CONSENT ORDER
Enforcement action date: 12/30/1998
Enf. disposition status: Not reported
Enf. disp. status date: Not reported
Enforcement lead agency: State
Proposed penalty amount: Not reported
Final penalty amount: 23200
Paid penalty amount: 23200

Regulation violated: GGR:40CFR263.12/263.21/FAC62-4.160
Area of violation: Transporters - Manifest and Recordkeeping
Date violation determined: 06/14/1995
Date achieved compliance: 06/24/1995
Violation lead agency: State
Enforcement action: DEP SHORT FORM CONSENT ORDER
Enforcement action date: 12/30/1998
Enf. disposition status: Not reported
Enf. disp. status date: Not reported
Enforcement lead agency: State
Proposed penalty amount: Not reported
Final penalty amount: 23200
Paid penalty amount: 23200

Regulation violated: GGR:40CFR263.12/263.21/FAC62-4.160
Area of violation: Transporters - Manifest and Recordkeeping
Date violation determined: 06/14/1995
Date achieved compliance: 06/24/1995
Violation lead agency: State
Enforcement action: DEP SHORT FORM CONSENT ORDER
Enforcement action date: 12/01/1995

Map ID
Direction
Distance
Elevation

MAP FINDINGS

Site

Database(s)

EDR ID Number
EPA ID Number

TRIUMVIRATE ENVIRONMENTAL SERVICES INC (Continued)

1000299240

Enf. disposition status: Not reported
Enf. disp. status date: Not reported
Enforcement lead agency: State
Proposed penalty amount: Not reported
Final penalty amount: 1300
Paid penalty amount: 1300

Regulation violated: DGS:40CFR 264.16(a)(3)(c)
Area of violation: TSD - General Facility Standards
Date violation determined: 06/14/1995
Date achieved compliance: 06/24/1995
Violation lead agency: State
Enforcement action: DEP WARNING LETTER
Enforcement action date: 06/14/1995
Enf. disposition status: Not reported
Enf. disp. status date: Not reported
Enforcement lead agency: State
Proposed penalty amount: Not reported
Final penalty amount: Not reported
Paid penalty amount: Not reported

Regulation violated: DGS:FAC403.727(1)(c)40CFR264.17
Area of violation: State Statute or Regulation
Date violation determined: 06/14/1995
Date achieved compliance: 06/24/1995
Violation lead agency: State
Enforcement action: DEP SHORT FORM CONSENT ORDER
Enforcement action date: 12/30/1998
Enf. disposition status: Not reported
Enf. disp. status date: Not reported
Enforcement lead agency: State
Proposed penalty amount: Not reported
Final penalty amount: 23200
Paid penalty amount: 23200

Regulation violated: GGR:40CFR263.12/263.21/FAC62-4.160
Area of violation: Transporters - Manifest and Recordkeeping
Date violation determined: 06/14/1995
Date achieved compliance: 06/24/1995
Violation lead agency: State
Enforcement action: DEP WARNING LETTER
Enforcement action date: 06/14/1995
Enf. disposition status: Not reported
Enf. disp. status date: Not reported
Enforcement lead agency: State
Proposed penalty amount: Not reported
Final penalty amount: Not reported
Paid penalty amount: Not reported

Regulation violated: DGS:FAC403.727(1)(c)40CFR264.17
Area of violation: State Statute or Regulation
Date violation determined: 06/14/1995
Date achieved compliance: 06/24/1995
Violation lead agency: State
Enforcement action: DEP SHORT FORM CONSENT ORDER
Enforcement action date: 12/01/1995
Enf. disposition status: Not reported

Map ID
Direction
Distance
Elevation

MAP FINDINGS

Site

Database(s)

EDR ID Number
EPA ID Number

TRIUMVIRATE ENVIRONMENTAL SERVICES INC (Continued)

1000299240

Enf. disp. status date: Not reported
Enforcement lead agency: State
Proposed penalty amount: Not reported
Final penalty amount: 1300
Paid penalty amount: 1300

Regulation violated: DGS:40CFR 264.16(a)(3)(c)
Area of violation: TSD - General Facility Standards
Date violation determined: 06/14/1995
Date achieved compliance: 06/24/1995
Violation lead agency: State
Enforcement action: DEP SHORT FORM CONSENT ORDER
Enforcement action date: 12/01/1995
Enf. disposition status: Not reported
Enf. disp. status date: Not reported
Enforcement lead agency: State
Proposed penalty amount: Not reported
Final penalty amount: 1300
Paid penalty amount: 1300

Regulation violated: DCP:40 CFR 264.54(d)
Area of violation: TSD - Contingency Plan and Emergency Procedures
Date violation determined: 06/14/1995
Date achieved compliance: 06/24/1995
Violation lead agency: State
Enforcement action: DEP WARNING LETTER
Enforcement action date: 06/14/1995
Enf. disposition status: Not reported
Enf. disp. status date: Not reported
Enforcement lead agency: State
Proposed penalty amount: Not reported
Final penalty amount: Not reported
Paid penalty amount: Not reported

Regulation violated: DGS:FAC403.727(1)(c)40CFR264.17
Area of violation: State Statute or Regulation
Date violation determined: 06/14/1995
Date achieved compliance: 06/24/1995
Violation lead agency: State
Enforcement action: DEP WARNING LETTER
Enforcement action date: 06/14/1995
Enf. disposition status: Not reported
Enf. disp. status date: Not reported
Enforcement lead agency: State
Proposed penalty amount: Not reported
Final penalty amount: Not reported
Paid penalty amount: Not reported

Regulation violated: DMC:40 CFR 264.171
Area of violation: TSD - Container Use and Management
Date violation determined: 05/07/1993
Date achieved compliance: 05/30/1993
Violation lead agency: State
Enforcement action: Not reported
Enforcement action date: Not reported
Enf. disposition status: Not reported
Enf. disp. status date: Not reported

Map ID
Direction
Distance
Elevation

MAP FINDINGS

Site

Database(s)

EDR ID Number
EPA ID Number

TRIUMVIRATE ENVIRONMENTAL SERVICES INC (Continued)

1000299240

Enforcement lead agency: Not reported
Proposed penalty amount: Not reported
Final penalty amount: Not reported
Paid penalty amount: Not reported

Regulation violated: DMC:40 CFR 268.50
Area of violation: LDR - General
Date violation determined: 05/07/1993
Date achieved compliance: 05/30/1993
Violation lead agency: State
Enforcement action: Not reported
Enforcement action date: Not reported
Enf. disposition status: Not reported
Enf. disp. status date: Not reported
Enforcement lead agency: Not reported
Proposed penalty amount: Not reported
Final penalty amount: Not reported
Paid penalty amount: Not reported

Regulation violated: DPB:403.161(b)
Area of violation: Permit Condition or Requirement
Date violation determined: 04/30/1992
Date achieved compliance: 05/30/1992
Violation lead agency: State
Enforcement action: Not reported
Enforcement action date: Not reported
Enf. disposition status: Not reported
Enf. disp. status date: Not reported
Enforcement lead agency: Not reported
Proposed penalty amount: Not reported
Final penalty amount: Not reported
Paid penalty amount: Not reported

Regulation violated: DFR:
Area of violation: TSD - Financial Requirements
Date violation determined: 05/01/1990
Date achieved compliance: 05/23/1990
Violation lead agency: State
Enforcement action: Not reported
Enforcement action date: Not reported
Enf. disposition status: Not reported
Enf. disp. status date: Not reported
Enforcement lead agency: Not reported
Proposed penalty amount: Not reported
Final penalty amount: Not reported
Paid penalty amount: Not reported

Regulation violated: DFR:
Area of violation: TSD - Financial Requirements
Date violation determined: 03/27/1990
Date achieved compliance: 04/27/1990
Violation lead agency: State
Enforcement action: Not reported
Enforcement action date: Not reported
Enf. disposition status: Not reported
Enf. disp. status date: Not reported
Enforcement lead agency: Not reported

Map ID
Direction
Distance
Elevation

MAP FINDINGS

Site

Database(s)

EDR ID Number
EPA ID Number

TRIUMVIRATE ENVIRONMENTAL SERVICES INC (Continued)

1000299240

Proposed penalty amount: Not reported
Final penalty amount: Not reported
Paid penalty amount: Not reported

Regulation violated: DFR:
Area of violation: TSD - Financial Requirements
Date violation determined: 03/21/1990
Date achieved compliance: 05/23/1990
Violation lead agency: State
Enforcement action: Not reported
Enforcement action date: Not reported
Enf. disposition status: Not reported
Enf. disp. status date: Not reported
Enforcement lead agency: Not reported
Proposed penalty amount: Not reported
Final penalty amount: Not reported
Paid penalty amount: Not reported

Regulation violated: DLB:
Area of violation: LDR - General
Date violation determined: 03/12/1990
Date achieved compliance: 03/21/1990
Violation lead agency: State
Enforcement action: Not reported
Enforcement action date: Not reported
Enf. disposition status: Not reported
Enf. disp. status date: Not reported
Enforcement lead agency: Not reported
Proposed penalty amount: Not reported
Final penalty amount: Not reported
Paid penalty amount: Not reported

Regulation violated: DOR:
Area of violation: TSD - General Facility Standards
Date violation determined: 03/12/1990
Date achieved compliance: 01/22/1991
Violation lead agency: State
Enforcement action: Not reported
Enforcement action date: Not reported
Enf. disposition status: Not reported
Enf. disp. status date: Not reported
Enforcement lead agency: Not reported
Proposed penalty amount: Not reported
Final penalty amount: Not reported
Paid penalty amount: Not reported

Regulation violated: DLB:
Area of violation: LDR - General
Date violation determined: 03/10/1989
Date achieved compliance: 08/04/1989
Violation lead agency: State
Enforcement action: Not reported
Enforcement action date: Not reported
Enf. disposition status: Not reported
Enf. disp. status date: Not reported
Enforcement lead agency: Not reported
Proposed penalty amount: Not reported

Map ID
Direction
Distance
Elevation

MAP FINDINGS

Site

Database(s)

EDR ID Number
EPA ID Number

TRIUMVIRATE ENVIRONMENTAL SERVICES INC (Continued)

1000299240

Final penalty amount: Not reported
Paid penalty amount: Not reported

Evaluation Action Summary:

Evaluation date: 12/31/2019
Evaluation: FINANCIAL RECORD REVIEW
Area of violation: Not reported
Date achieved compliance: Not reported
Evaluation lead agency: State

Evaluation date: 12/31/2018
Evaluation: FINANCIAL RECORD REVIEW
Area of violation: Not reported
Date achieved compliance: Not reported
Evaluation lead agency: State

Evaluation date: 09/24/2018
Evaluation: FINANCIAL RECORD REVIEW
Area of violation: Not reported
Date achieved compliance: Not reported
Evaluation lead agency: State

Evaluation date: 09/11/2018
Evaluation: FINANCIAL RECORD REVIEW
Area of violation: Not reported
Date achieved compliance: Not reported
Evaluation lead agency: State

Evaluation date: 03/07/2018
Evaluation: COMPLIANCE EVALUATION INSPECTION ON-SITE
Area of violation: Permit Condition or Requirement
Date achieved compliance: 03/23/2018
Evaluation lead agency: State

Evaluation date: 02/07/2018
Evaluation: FINANCIAL RECORD REVIEW
Area of violation: Not reported
Date achieved compliance: Not reported
Evaluation lead agency: State

Evaluation date: 08/01/2017
Evaluation: NOT A SIGNIFICANT NON-COMPLIER
Area of violation: Not reported
Date achieved compliance: Not reported
Evaluation lead agency: EPA

Evaluation date: 01/05/2017
Evaluation: SIGNIFICANT NON-COMPLIER
Area of violation: Generators - Exports
Date achieved compliance: 08/01/2017
Evaluation lead agency: EPA

Evaluation date: 01/05/2017
Evaluation: SIGNIFICANT NON-COMPLIER
Area of violation: Generators - Manifest
Date achieved compliance: 08/01/2017
Evaluation lead agency: EPA

Map ID
Direction
Distance
Elevation

MAP FINDINGS

Site

Database(s)

EDR ID Number
EPA ID Number

TRIUMVIRATE ENVIRONMENTAL SERVICES INC (Continued)

1000299240

Evaluation date: 12/31/2016
Evaluation: FINANCIAL RECORD REVIEW
Area of violation: Not reported
Date achieved compliance: Not reported
Evaluation lead agency: State

Evaluation date: 12/19/2016
Evaluation: FINANCIAL RECORD REVIEW
Area of violation: Not reported
Date achieved compliance: Not reported
Evaluation lead agency: State

Evaluation date: 09/28/2016
Evaluation: NON-FINANCIAL RECORD REVIEW
Area of violation: Generators - Exports
Date achieved compliance: 08/01/2017
Evaluation lead agency: EPA

Evaluation date: 09/28/2016
Evaluation: NON-FINANCIAL RECORD REVIEW
Area of violation: Generators - Manifest
Date achieved compliance: 08/01/2017
Evaluation lead agency: EPA

Evaluation date: 09/20/2016
Evaluation: NOT A SIGNIFICANT NON-COMPLIER
Area of violation: Not reported
Date achieved compliance: Not reported
Evaluation lead agency: EPA

Evaluation date: 04/13/2016
Evaluation: COMPLIANCE EVALUATION INSPECTION ON-SITE
Area of violation: Permit Condition or Requirement
Date achieved compliance: 05/06/2016
Evaluation lead agency: State

Evaluation date: 11/15/2015
Evaluation: FINANCIAL RECORD REVIEW
Area of violation: Not reported
Date achieved compliance: Not reported
Evaluation lead agency: State

Evaluation date: 10/14/2015
Evaluation: FINANCIAL RECORD REVIEW
Area of violation: Not reported
Date achieved compliance: Not reported
Evaluation lead agency: State

Evaluation date: 07/07/2015
Evaluation: FINANCIAL RECORD REVIEW
Area of violation: Not reported
Date achieved compliance: Not reported
Evaluation lead agency: State

Evaluation date: 12/09/2014
Evaluation: NOT A SIGNIFICANT NON-COMPLIER
Area of violation: Not reported

Map ID
Direction
Distance
Elevation

MAP FINDINGS

Site

Database(s)

EDR ID Number
EPA ID Number

TRIUMVIRATE ENVIRONMENTAL SERVICES INC (Continued)

1000299240

Date achieved compliance: Not reported
Evaluation lead agency: State

Evaluation date: 09/30/2014
Evaluation: FINANCIAL RECORD REVIEW
Area of violation: Not reported
Date achieved compliance: Not reported
Evaluation lead agency: State

Evaluation date: 09/15/2014
Evaluation: FINANCIAL RECORD REVIEW
Area of violation: Not reported
Date achieved compliance: Not reported
Evaluation lead agency: State

Evaluation date: 09/12/2014
Evaluation: SIGNIFICANT NON-COMPLIER
Area of violation: TSD - Contingency Plan and Emergency Procedures
Date achieved compliance: 12/09/2014
Evaluation lead agency: State

Evaluation date: 09/12/2014
Evaluation: SIGNIFICANT NON-COMPLIER
Area of violation: TSD - Container Use and Management
Date achieved compliance: 12/09/2014
Evaluation lead agency: State

Evaluation date: 09/12/2014
Evaluation: SIGNIFICANT NON-COMPLIER
Area of violation: TSD - Preparedness and Prevention
Date achieved compliance: 12/09/2014
Evaluation lead agency: State

Evaluation date: 09/12/2014
Evaluation: SIGNIFICANT NON-COMPLIER
Area of violation: TSD IS-Container Use and Management
Date achieved compliance: 12/09/2014
Evaluation lead agency: State

Evaluation date: 09/12/2014
Evaluation: SIGNIFICANT NON-COMPLIER
Area of violation: Generators - General
Date achieved compliance: 12/09/2014
Evaluation lead agency: State

Evaluation date: 09/12/2014
Evaluation: SIGNIFICANT NON-COMPLIER
Area of violation: State Statute or Regulation
Date achieved compliance: 12/09/2014
Evaluation lead agency: State

Evaluation date: 08/07/2014
Evaluation: FINANCIAL RECORD REVIEW
Area of violation: Not reported
Date achieved compliance: Not reported
Evaluation lead agency: EPA

Map ID
Direction
Distance
Elevation

MAP FINDINGS

Site

Database(s)

EDR ID Number
EPA ID Number

TRIUMVIRATE ENVIRONMENTAL SERVICES INC (Continued)

1000299240

Evaluation date: 07/14/2014
Evaluation: COMPLIANCE EVALUATION INSPECTION ON-SITE
Area of violation: Generators - Manifest
Date achieved compliance: 09/20/2016
Evaluation lead agency: EPA

Evaluation date: 07/14/2014
Evaluation: COMPLIANCE EVALUATION INSPECTION ON-SITE
Area of violation: TSD - Manifest/Records/Reporting
Date achieved compliance: 09/20/2016
Evaluation lead agency: EPA

Evaluation date: 07/14/2014
Evaluation: COMPLIANCE EVALUATION INSPECTION ON-SITE
Area of violation: TSD - Container Use and Management
Date achieved compliance: 09/20/2016
Evaluation lead agency: EPA

Evaluation date: 07/14/2014
Evaluation: SIGNIFICANT NON-COMPLIER
Area of violation: TSD - Preparedness and Prevention
Date achieved compliance: 09/20/2016
Evaluation lead agency: EPA

Evaluation date: 07/14/2014
Evaluation: COMPLIANCE EVALUATION INSPECTION ON-SITE
Area of violation: TSD - Contingency Plan and Emergency Procedures
Date achieved compliance: 12/09/2014
Evaluation lead agency: State

Evaluation date: 07/14/2014
Evaluation: COMPLIANCE EVALUATION INSPECTION ON-SITE
Area of violation: Permit Condition or Requirement
Date achieved compliance: 09/20/2016
Evaluation lead agency: EPA

Evaluation date: 07/14/2014
Evaluation: COMPLIANCE EVALUATION INSPECTION ON-SITE
Area of violation: State Statute or Regulation
Date achieved compliance: 12/09/2014
Evaluation lead agency: State

Evaluation date: 07/14/2014
Evaluation: COMPLIANCE EVALUATION INSPECTION ON-SITE
Area of violation: Generators - General
Date achieved compliance: 09/20/2016
Evaluation lead agency: EPA

Evaluation date: 07/14/2014
Evaluation: COMPLIANCE EVALUATION INSPECTION ON-SITE
Area of violation: TSD - General Facility Standards
Date achieved compliance: 09/20/2016
Evaluation lead agency: EPA

Evaluation date: 07/14/2014
Evaluation: COMPLIANCE EVALUATION INSPECTION ON-SITE
Area of violation: TSD IS-Container Use and Management

Map ID
Direction
Distance
Elevation

MAP FINDINGS

Site

Database(s)

EDR ID Number
EPA ID Number

TRIUMVIRATE ENVIRONMENTAL SERVICES INC (Continued)

1000299240

Date achieved compliance: 12/09/2014
Evaluation lead agency: State

Evaluation date: 07/14/2014
Evaluation: COMPLIANCE EVALUATION INSPECTION ON-SITE
Area of violation: TSD - Preparedness and Prevention
Date achieved compliance: 09/20/2016
Evaluation lead agency: EPA

Evaluation date: 07/14/2014
Evaluation: SIGNIFICANT NON-COMPLIER
Area of violation: TSD - Manifest/Records/Reporting
Date achieved compliance: 09/20/2016
Evaluation lead agency: EPA

Evaluation date: 07/14/2014
Evaluation: COMPLIANCE EVALUATION INSPECTION ON-SITE
Area of violation: TSD - Container Use and Management
Date achieved compliance: 12/09/2014
Evaluation lead agency: State

Evaluation date: 07/14/2014
Evaluation: COMPLIANCE EVALUATION INSPECTION ON-SITE
Area of violation: TSD - Contingency Plan and Emergency Procedures
Date achieved compliance: 09/20/2016
Evaluation lead agency: EPA

Evaluation date: 07/14/2014
Evaluation: SIGNIFICANT NON-COMPLIER
Area of violation: TSD - General Facility Standards
Date achieved compliance: 09/20/2016
Evaluation lead agency: EPA

Evaluation date: 07/14/2014
Evaluation: SIGNIFICANT NON-COMPLIER
Area of violation: TSD - Contingency Plan and Emergency Procedures
Date achieved compliance: 09/20/2016
Evaluation lead agency: EPA

Evaluation date: 07/14/2014
Evaluation: COMPLIANCE EVALUATION INSPECTION ON-SITE
Area of violation: Generators - General
Date achieved compliance: 12/09/2014
Evaluation lead agency: State

Evaluation date: 07/14/2014
Evaluation: COMPLIANCE EVALUATION INSPECTION ON-SITE
Area of violation: TSD - Preparedness and Prevention
Date achieved compliance: 12/09/2014
Evaluation lead agency: State

Evaluation date: 07/14/2014
Evaluation: SIGNIFICANT NON-COMPLIER
Area of violation: Generators - General
Date achieved compliance: 09/20/2016
Evaluation lead agency: EPA

Map ID
Direction
Distance
Elevation

MAP FINDINGS

Site

Database(s)

EDR ID Number
EPA ID Number

TRIUMVIRATE ENVIRONMENTAL SERVICES INC (Continued)

1000299240

Evaluation date: 07/14/2014
Evaluation: SIGNIFICANT NON-COMPLIER
Area of violation: Generators - Manifest
Date achieved compliance: 09/20/2016
Evaluation lead agency: EPA

Evaluation date: 07/14/2014
Evaluation: SIGNIFICANT NON-COMPLIER
Area of violation: TSD - Container Use and Management
Date achieved compliance: 09/20/2016
Evaluation lead agency: EPA

Evaluation date: 07/14/2014
Evaluation: SIGNIFICANT NON-COMPLIER
Area of violation: Permit Condition or Requirement
Date achieved compliance: 09/20/2016
Evaluation lead agency: EPA

Evaluation date: 01/16/2014
Evaluation: FINANCIAL RECORD REVIEW
Area of violation: Not reported
Date achieved compliance: Not reported
Evaluation lead agency: State

Evaluation date: 12/15/2013
Evaluation: FINANCIAL RECORD REVIEW
Area of violation: Not reported
Date achieved compliance: Not reported
Evaluation lead agency: State

Evaluation date: 10/14/2013
Evaluation: FINANCIAL RECORD REVIEW
Area of violation: Not reported
Date achieved compliance: Not reported
Evaluation lead agency: State

Evaluation date: 04/11/2013
Evaluation: COMPLIANCE EVALUATION INSPECTION ON-SITE
Area of violation: Not reported
Date achieved compliance: Not reported
Evaluation lead agency: State

Evaluation date: 09/15/2012
Evaluation: FINANCIAL RECORD REVIEW
Area of violation: Not reported
Date achieved compliance: Not reported
Evaluation lead agency: State

Evaluation date: 02/29/2012
Evaluation: COMPLIANCE EVALUATION INSPECTION ON-SITE
Area of violation: Used Oil - Transporter and Transfer Facility
Date achieved compliance: 06/08/2012
Evaluation lead agency: State

Evaluation date: 02/29/2012
Evaluation: COMPLIANCE EVALUATION INSPECTION ON-SITE
Area of violation: TSD - General Facility Standards

Map ID
Direction
Distance
Elevation

MAP FINDINGS

Site

Database(s)

EDR ID Number
EPA ID Number

TRIUMVIRATE ENVIRONMENTAL SERVICES INC (Continued)

1000299240

Date achieved compliance: 03/21/2012
Evaluation lead agency: State

Evaluation date: 02/29/2012
Evaluation: COMPLIANCE EVALUATION INSPECTION ON-SITE
Area of violation: TSD - General Facility Standards
Date achieved compliance: 05/15/2012
Evaluation lead agency: State

Evaluation date: 09/01/2010
Evaluation: FINANCIAL RECORD REVIEW
Area of violation: Not reported
Date achieved compliance: Not reported
Evaluation lead agency: State

Evaluation date: 02/28/2010
Evaluation: FINANCIAL RECORD REVIEW
Area of violation: Not reported
Date achieved compliance: Not reported
Evaluation lead agency: State

Evaluation date: 01/25/2010
Evaluation: COMPLIANCE EVALUATION INSPECTION ON-SITE
Area of violation: TSD - Contingency Plan and Emergency Procedures
Date achieved compliance: 05/05/2010
Evaluation lead agency: State

Evaluation date: 01/25/2010
Evaluation: COMPLIANCE EVALUATION INSPECTION ON-SITE
Area of violation: Generators - Pre-transport
Date achieved compliance: 05/05/2010
Evaluation lead agency: State

Evaluation date: 01/25/2010
Evaluation: COMPLIANCE EVALUATION INSPECTION ON-SITE
Area of violation: TSD - General Facility Standards
Date achieved compliance: 05/05/2010
Evaluation lead agency: State

Evaluation date: 01/25/2010
Evaluation: COMPLIANCE EVALUATION INSPECTION ON-SITE
Area of violation: TSD - Preparedness and Prevention
Date achieved compliance: 05/05/2010
Evaluation lead agency: State

Evaluation date: 01/25/2010
Evaluation: COMPLIANCE EVALUATION INSPECTION ON-SITE
Area of violation: Transporters - Manifest and Recordkeeping
Date achieved compliance: 05/05/2010
Evaluation lead agency: State

Evaluation date: 09/01/2009
Evaluation: FINANCIAL RECORD REVIEW
Area of violation: Not reported
Date achieved compliance: Not reported
Evaluation lead agency: State

Map ID
Direction
Distance
Elevation

MAP FINDINGS

Site

Database(s)

EDR ID Number
EPA ID Number

TRIUMVIRATE ENVIRONMENTAL SERVICES INC (Continued)

1000299240

Evaluation date: 06/17/2009
Evaluation: NOT A SIGNIFICANT NON-COMPLIER
Area of violation: Not reported
Date achieved compliance: Not reported
Evaluation lead agency: State

Evaluation date: 05/11/2009
Evaluation: COMPLIANCE EVALUATION INSPECTION ON-SITE
Area of violation: Not reported
Date achieved compliance: Not reported
Evaluation lead agency: State

Evaluation date: 02/28/2009
Evaluation: FINANCIAL RECORD REVIEW
Area of violation: Not reported
Date achieved compliance: Not reported
Evaluation lead agency: State

Evaluation date: 09/01/2008
Evaluation: FINANCIAL RECORD REVIEW
Area of violation: Not reported
Date achieved compliance: Not reported
Evaluation lead agency: State

Evaluation date: 06/24/2008
Evaluation: COMPLIANCE EVALUATION INSPECTION ON-SITE
Area of violation: Not reported
Date achieved compliance: Not reported
Evaluation lead agency: State

Evaluation date: 06/24/2008
Evaluation: COMPLIANCE EVALUATION INSPECTION ON-SITE
Area of violation: Not reported
Date achieved compliance: Not reported
Evaluation lead agency: EPA-Initiated Oversight/Observation/Training Actions

Evaluation date: 03/03/2008
Evaluation: FINANCIAL RECORD REVIEW
Area of violation: Not reported
Date achieved compliance: Not reported
Evaluation lead agency: EPA Contractor/Grantee

Evaluation date: 02/28/2008
Evaluation: FINANCIAL RECORD REVIEW
Area of violation: Not reported
Date achieved compliance: Not reported
Evaluation lead agency: State

Evaluation date: 10/15/2007
Evaluation: COMPLIANCE EVALUATION INSPECTION ON-SITE
Area of violation: Not reported
Date achieved compliance: Not reported
Evaluation lead agency: State

Evaluation date: 02/05/2007
Evaluation: COMPLIANCE SCHEDULE EVALUATION
Area of violation: Not reported

Map ID
Direction
Distance
Elevation

MAP FINDINGS

Site

Database(s)

EDR ID Number
EPA ID Number

TRIUMVIRATE ENVIRONMENTAL SERVICES INC (Continued)

1000299240

Date achieved compliance: Not reported
Evaluation lead agency: State

Evaluation date: 12/06/2006
Evaluation: COMPLIANCE EVALUATION INSPECTION ON-SITE
Area of violation: Used Oil - Generators
Date achieved compliance: 02/05/2007
Evaluation lead agency: State

Evaluation date: 12/06/2006
Evaluation: COMPLIANCE EVALUATION INSPECTION ON-SITE
Area of violation: Generators - General
Date achieved compliance: 02/05/2007
Evaluation lead agency: State

Evaluation date: 12/06/2006
Evaluation: COMPLIANCE EVALUATION INSPECTION ON-SITE
Area of violation: Generators - Pre-transport
Date achieved compliance: 02/05/2007
Evaluation lead agency: State

Evaluation date: 12/06/2006
Evaluation: COMPLIANCE EVALUATION INSPECTION ON-SITE
Area of violation: TSD - Container Use and Management
Date achieved compliance: 02/05/2007
Evaluation lead agency: State

Evaluation date: 12/06/2006
Evaluation: COMPLIANCE EVALUATION INSPECTION ON-SITE
Area of violation: TSD - Preparedness and Prevention
Date achieved compliance: 02/05/2007
Evaluation lead agency: State

Evaluation date: 12/06/2006
Evaluation: SIGNIFICANT NON-COMPLIER
Area of violation: Not reported
Date achieved compliance: Not reported
Evaluation lead agency: State

Evaluation date: 11/01/2006
Evaluation: FINANCIAL RECORD REVIEW
Area of violation: Not reported
Date achieved compliance: Not reported
Evaluation lead agency: State

Evaluation date: 09/18/2006
Evaluation: NOT A SIGNIFICANT NON-COMPLIER
Area of violation: Not reported
Date achieved compliance: Not reported
Evaluation lead agency: State

Evaluation date: 04/19/2006
Evaluation: SIGNIFICANT NON-COMPLIER
Area of violation: Not reported
Date achieved compliance: Not reported
Evaluation lead agency: State

Map ID
Direction
Distance
Elevation

MAP FINDINGS

Site

Database(s)

EDR ID Number
EPA ID Number

TRIUMVIRATE ENVIRONMENTAL SERVICES INC (Continued)

1000299240

Evaluation date: 04/19/2006
Evaluation: COMPLIANCE EVALUATION INSPECTION ON-SITE
Area of violation: TSD - Landfill Standards
Date achieved compliance: 06/05/2006
Evaluation lead agency: State

Evaluation date: 03/28/2006
Evaluation: COMPLIANCE SCHEDULE EVALUATION
Area of violation: Not reported
Date achieved compliance: Not reported
Evaluation lead agency: State

Evaluation date: 03/23/2006
Evaluation: COMPLIANCE EVALUATION INSPECTION ON-SITE
Area of violation: Not reported
Date achieved compliance: Not reported
Evaluation lead agency: State

Evaluation date: 10/25/2005
Evaluation: FINANCIAL RECORD REVIEW
Area of violation: Not reported
Date achieved compliance: Not reported
Evaluation lead agency: State

Evaluation date: 11/16/2004
Evaluation: NOT A SIGNIFICANT NON-COMPLIER
Area of violation: Not reported
Date achieved compliance: Not reported
Evaluation lead agency: State

Evaluation date: 11/10/2004
Evaluation: FINANCIAL RECORD REVIEW
Area of violation: Not reported
Date achieved compliance: Not reported
Evaluation lead agency: State

Evaluation date: 08/18/2004
Evaluation: COMPLIANCE SCHEDULE EVALUATION
Area of violation: Not reported
Date achieved compliance: Not reported
Evaluation lead agency: State

Evaluation date: 05/26/2004
Evaluation: SIGNIFICANT NON-COMPLIER
Area of violation: Not reported
Date achieved compliance: Not reported
Evaluation lead agency: State

Evaluation date: 05/19/2004
Evaluation: COMPLIANCE EVALUATION INSPECTION ON-SITE
Area of violation: Permit Condition or Requirement
Date achieved compliance: 11/16/2004
Evaluation lead agency: State

Evaluation date: 05/19/2004
Evaluation: COMPLIANCE EVALUATION INSPECTION ON-SITE
Area of violation: State Statute or Regulation

Map ID
Direction
Distance
Elevation

MAP FINDINGS

Site

Database(s)

EDR ID Number
EPA ID Number

TRIUMVIRATE ENVIRONMENTAL SERVICES INC (Continued)

1000299240

Date achieved compliance: 11/16/2004
Evaluation lead agency: State

Evaluation date: 05/19/2004
Evaluation: COMPLIANCE EVALUATION INSPECTION ON-SITE
Area of violation: Used Oil - Transporter and Transfer Facility
Date achieved compliance: 11/16/2004
Evaluation lead agency: State

Evaluation date: 05/19/2004
Evaluation: COMPLIANCE EVALUATION INSPECTION ON-SITE
Area of violation: Generators - General
Date achieved compliance: 11/16/2004
Evaluation lead agency: State

Evaluation date: 05/19/2004
Evaluation: COMPLIANCE EVALUATION INSPECTION ON-SITE
Area of violation: Used Oil - Generators
Date achieved compliance: 11/16/2004
Evaluation lead agency: State

Evaluation date: 05/19/2004
Evaluation: COMPLIANCE EVALUATION INSPECTION ON-SITE
Area of violation: Transporters - General
Date achieved compliance: 11/16/2004
Evaluation lead agency: State

Evaluation date: 05/19/2004
Evaluation: COMPLIANCE EVALUATION INSPECTION ON-SITE
Area of violation: TSD - General Facility Standards
Date achieved compliance: 11/16/2004
Evaluation lead agency: State

Evaluation date: 02/20/2004
Evaluation: FINANCIAL RECORD REVIEW
Area of violation: Not reported
Date achieved compliance: Not reported
Evaluation lead agency: State

Evaluation date: 01/15/2004
Evaluation: FINANCIAL RECORD REVIEW
Area of violation: Not reported
Date achieved compliance: Not reported
Evaluation lead agency: State

Evaluation date: 08/25/2003
Evaluation: COMPLIANCE EVALUATION INSPECTION ON-SITE
Area of violation: Not reported
Date achieved compliance: Not reported
Evaluation lead agency: State

Evaluation date: 03/31/2003
Evaluation: COMPLIANCE EVALUATION INSPECTION ON-SITE
Area of violation: LDR - Storage Prohibitions
Date achieved compliance: 04/01/2003
Evaluation lead agency: State

Map ID
Direction
Distance
Elevation

MAP FINDINGS

Site

Database(s)

EDR ID Number
EPA ID Number

TRIUMVIRATE ENVIRONMENTAL SERVICES INC (Continued)

1000299240

Evaluation date: 07/19/2002
Evaluation: SIGNIFICANT NON-COMPLIER
Area of violation: Not reported
Date achieved compliance: Not reported
Evaluation lead agency: State

Evaluation date: 04/26/2002
Evaluation: COMPLIANCE EVALUATION INSPECTION ON-SITE
Area of violation: Generators - Pre-transport
Date achieved compliance: 11/20/2002
Evaluation lead agency: State

Evaluation date: 04/26/2002
Evaluation: COMPLIANCE EVALUATION INSPECTION ON-SITE
Area of violation: TSD - Container Use and Management
Date achieved compliance: 11/20/2002
Evaluation lead agency: State

Evaluation date: 04/26/2002
Evaluation: COMPLIANCE EVALUATION INSPECTION ON-SITE
Area of violation: Permit Condition or Requirement
Date achieved compliance: 11/20/2002
Evaluation lead agency: State

Evaluation date: 08/24/2001
Evaluation: COMPLIANCE EVALUATION INSPECTION ON-SITE
Area of violation: TSD - Landfill Standards
Date achieved compliance: 01/03/2002
Evaluation lead agency: State

Evaluation date: 08/24/2001
Evaluation: COMPLIANCE EVALUATION INSPECTION ON-SITE
Area of violation: TSD - General Facility Standards
Date achieved compliance: 01/03/2002
Evaluation lead agency: State

Evaluation date: 08/24/2001
Evaluation: COMPLIANCE EVALUATION INSPECTION ON-SITE
Area of violation: TSD - Manifest/Records/Reporting
Date achieved compliance: 01/03/2002
Evaluation lead agency: State

Evaluation date: 05/30/2001
Evaluation: COMPLIANCE EVALUATION INSPECTION ON-SITE
Area of violation: Not reported
Date achieved compliance: Not reported
Evaluation lead agency: State

Evaluation date: 03/30/2001
Evaluation: FINANCIAL RECORD REVIEW
Area of violation: Not reported
Date achieved compliance: Not reported
Evaluation lead agency: State

Evaluation date: 01/01/2001
Evaluation: FINANCIAL RECORD REVIEW
Area of violation: Not reported

Map ID
Direction
Distance
Elevation

MAP FINDINGS

Site

Database(s)

EDR ID Number
EPA ID Number

TRIUMVIRATE ENVIRONMENTAL SERVICES INC (Continued)

1000299240

Date achieved compliance: Not reported
Evaluation lead agency: State

Evaluation date: 12/29/2000
Evaluation: FINANCIAL RECORD REVIEW
Area of violation: Not reported
Date achieved compliance: Not reported
Evaluation lead agency: State

Evaluation date: 12/28/2000
Evaluation: FINANCIAL RECORD REVIEW
Area of violation: Not reported
Date achieved compliance: Not reported
Evaluation lead agency: State

Evaluation date: 08/15/2000
Evaluation: FINANCIAL RECORD REVIEW
Area of violation: Not reported
Date achieved compliance: Not reported
Evaluation lead agency: State

Evaluation date: 06/07/2000
Evaluation: COMPLIANCE EVALUATION INSPECTION ON-SITE
Area of violation: Permit Condition or Requirement
Date achieved compliance: 07/24/2000
Evaluation lead agency: State

Evaluation date: 03/29/2000
Evaluation: FINANCIAL RECORD REVIEW
Area of violation: Not reported
Date achieved compliance: Not reported
Evaluation lead agency: State

Evaluation date: 11/30/1999
Evaluation: COMPLIANCE EVALUATION INSPECTION ON-SITE
Area of violation: Not reported
Date achieved compliance: Not reported
Evaluation lead agency: State

Evaluation date: 09/10/1999
Evaluation: COMPLIANCE EVALUATION INSPECTION ON-SITE
Area of violation: TSD - Container Use and Management
Date achieved compliance: 03/06/2000
Evaluation lead agency: State

Evaluation date: 09/10/1999
Evaluation: COMPLIANCE EVALUATION INSPECTION ON-SITE
Area of violation: State Statute or Regulation
Date achieved compliance: 03/06/2000
Evaluation lead agency: State

Evaluation date: 09/10/1999
Evaluation: COMPLIANCE EVALUATION INSPECTION ON-SITE
Area of violation: TSD - Contingency Plan and Emergency Procedures
Date achieved compliance: 03/06/2000
Evaluation lead agency: State

Map ID
Direction
Distance
Elevation

MAP FINDINGS

Site

Database(s)

EDR ID Number
EPA ID Number

TRIUMVIRATE ENVIRONMENTAL SERVICES INC (Continued)

1000299240

Evaluation date: 09/02/1999
Evaluation: COMPLIANCE EVALUATION INSPECTION ON-SITE
Area of violation: State Statute or Regulation
Date achieved compliance: 03/06/2000
Evaluation lead agency: State

Evaluation date: 09/02/1999
Evaluation: COMPLIANCE EVALUATION INSPECTION ON-SITE
Area of violation: TSD - Container Use and Management
Date achieved compliance: 03/06/2000
Evaluation lead agency: State

Evaluation date: 09/02/1999
Evaluation: COMPLIANCE EVALUATION INSPECTION ON-SITE
Area of violation: TSD - Contingency Plan and Emergency Procedures
Date achieved compliance: 03/06/2000
Evaluation lead agency: State

Evaluation date: 09/29/1998
Evaluation: COMPLIANCE EVALUATION INSPECTION ON-SITE
Area of violation: TSD - General Facility Standards
Date achieved compliance: 12/18/1998
Evaluation lead agency: State

Evaluation date: 08/24/1998
Evaluation: COMPLIANCE EVALUATION INSPECTION ON-SITE
Area of violation: Not reported
Date achieved compliance: Not reported
Evaluation lead agency: State

Evaluation date: 07/27/1998
Evaluation: NON-FINANCIAL RECORD REVIEW
Area of violation: TSD - Manifest/Records/Reporting
Date achieved compliance: 09/01/1998
Evaluation lead agency: State

Evaluation date: 07/27/1998
Evaluation: FINANCIAL RECORD REVIEW
Area of violation: Not reported
Date achieved compliance: Not reported
Evaluation lead agency: State

Evaluation date: 10/07/1997
Evaluation: COMPLIANCE SCHEDULE EVALUATION
Area of violation: Not reported
Date achieved compliance: Not reported
Evaluation lead agency: State

Evaluation date: 09/29/1997
Evaluation: COMPLIANCE EVALUATION INSPECTION ON-SITE
Area of violation: Not reported
Date achieved compliance: Not reported
Evaluation lead agency: State

Evaluation date: 09/19/1997
Evaluation: NOT A SIGNIFICANT NON-COMPLIER
Area of violation: Not reported

Map ID
Direction
Distance
Elevation

MAP FINDINGS

Site

Database(s)

EDR ID Number
EPA ID Number

TRIUMVIRATE ENVIRONMENTAL SERVICES INC (Continued)

1000299240

Date achieved compliance: Not reported
Evaluation lead agency: State

Evaluation date: 08/27/1997
Evaluation: FINANCIAL RECORD REVIEW
Area of violation: Not reported
Date achieved compliance: Not reported
Evaluation lead agency: State

Evaluation date: 06/18/1997
Evaluation: NOT A SIGNIFICANT NON-COMPLIER
Area of violation: Not reported
Date achieved compliance: Not reported
Evaluation lead agency: EPA

Evaluation date: 06/18/1997
Evaluation: SIGNIFICANT NON-COMPLIER
Area of violation: Not reported
Date achieved compliance: Not reported
Evaluation lead agency: State

Evaluation date: 05/14/1997
Evaluation: COMPLIANCE EVALUATION INSPECTION ON-SITE
Area of violation: TSD - Container Use and Management
Date achieved compliance: 05/14/1997
Evaluation lead agency: EPA

Evaluation date: 05/14/1997
Evaluation: SIGNIFICANT NON-COMPLIER
Area of violation: Not reported
Date achieved compliance: Not reported
Evaluation lead agency: EPA

Evaluation date: 05/14/1997
Evaluation: COMPLIANCE EVALUATION INSPECTION ON-SITE
Area of violation: TSD - Contingency Plan and Emergency Procedures
Date achieved compliance: 05/14/1997
Evaluation lead agency: EPA

Evaluation date: 05/14/1997
Evaluation: COMPLIANCE EVALUATION INSPECTION ON-SITE
Area of violation: TSD - Contingency Plan and Emergency Procedures
Date achieved compliance: 06/18/1997
Evaluation lead agency: State

Evaluation date: 05/14/1997
Evaluation: COMPLIANCE EVALUATION INSPECTION ON-SITE
Area of violation: TSD - Container Use and Management
Date achieved compliance: 09/19/1997
Evaluation lead agency: State

Evaluation date: 08/14/1996
Evaluation: FINANCIAL RECORD REVIEW
Area of violation: Not reported
Date achieved compliance: Not reported
Evaluation lead agency: State

Map ID
Direction
Distance
Elevation

MAP FINDINGS

Site

Database(s)

EDR ID Number
EPA ID Number

TRIUMVIRATE ENVIRONMENTAL SERVICES INC (Continued)

1000299240

Evaluation date: 08/01/1996
Evaluation: FINANCIAL RECORD REVIEW
Area of violation: Not reported
Date achieved compliance: Not reported
Evaluation lead agency: State

Evaluation date: 03/13/1996
Evaluation: COMPLIANCE EVALUATION INSPECTION ON-SITE
Area of violation: State Statute or Regulation
Date achieved compliance: 04/08/1997
Evaluation lead agency: State

Evaluation date: 03/13/1996
Evaluation: COMPLIANCE EVALUATION INSPECTION ON-SITE
Area of violation: Permit Condition or Requirement
Date achieved compliance: 04/08/1997
Evaluation lead agency: State

Evaluation date: 03/13/1996
Evaluation: COMPLIANCE EVALUATION INSPECTION ON-SITE
Area of violation: LDR - Storage Prohibitions
Date achieved compliance: 04/08/1997
Evaluation lead agency: State

Evaluation date: 02/20/1996
Evaluation: COMPLIANCE SCHEDULE EVALUATION
Area of violation: Not reported
Date achieved compliance: Not reported
Evaluation lead agency: State

Evaluation date: 02/13/1996
Evaluation: COMPLIANCE SCHEDULE EVALUATION
Area of violation: Not reported
Date achieved compliance: Not reported
Evaluation lead agency: State

Evaluation date: 01/18/1996
Evaluation: FINANCIAL RECORD REVIEW
Area of violation: Not reported
Date achieved compliance: Not reported
Evaluation lead agency: State

Evaluation date: 07/18/1995
Evaluation: FINANCIAL RECORD REVIEW
Area of violation: Not reported
Date achieved compliance: Not reported
Evaluation lead agency: State

Evaluation date: 07/07/1995
Evaluation: FINANCIAL RECORD REVIEW
Area of violation: Not reported
Date achieved compliance: Not reported
Evaluation lead agency: State

Evaluation date: 06/19/1995
Evaluation: COMPLIANCE EVALUATION INSPECTION ON-SITE
Area of violation: TSD - Contingency Plan and Emergency Procedures

Map ID
Direction
Distance
Elevation

MAP FINDINGS

Site

Database(s)

EDR ID Number
EPA ID Number

TRIUMVIRATE ENVIRONMENTAL SERVICES INC (Continued)

1000299240

Date achieved compliance: 07/10/1995
Evaluation lead agency: State

Evaluation date: 03/30/1995
Evaluation: CASE DEVELOPMENT INSPECTION
Area of violation: Not reported
Date achieved compliance: Not reported
Evaluation lead agency: State

Evaluation date: 03/21/1995
Evaluation: COMPLIANCE EVALUATION INSPECTION ON-SITE
Area of violation: State Statute or Regulation
Date achieved compliance: 06/24/1995
Evaluation lead agency: State

Evaluation date: 03/21/1995
Evaluation: COMPLIANCE EVALUATION INSPECTION ON-SITE
Area of violation: TSD - General Facility Standards
Date achieved compliance: 06/24/1995
Evaluation lead agency: State

Evaluation date: 03/21/1995
Evaluation: COMPLIANCE EVALUATION INSPECTION ON-SITE
Area of violation: TSD - Contingency Plan and Emergency Procedures
Date achieved compliance: 06/24/1995
Evaluation lead agency: State

Evaluation date: 03/21/1995
Evaluation: COMPLIANCE EVALUATION INSPECTION ON-SITE
Area of violation: Transporters - Manifest and Recordkeeping
Date achieved compliance: 06/24/1995
Evaluation lead agency: State

Evaluation date: 02/17/1995
Evaluation: FINANCIAL RECORD REVIEW
Area of violation: Not reported
Date achieved compliance: Not reported
Evaluation lead agency: State

Evaluation date: 02/09/1995
Evaluation: CASE DEVELOPMENT INSPECTION
Area of violation: Not reported
Date achieved compliance: Not reported
Evaluation lead agency: State

Evaluation date: 01/11/1995
Evaluation: CASE DEVELOPMENT INSPECTION
Area of violation: Not reported
Date achieved compliance: Not reported
Evaluation lead agency: State

Evaluation date: 01/04/1995
Evaluation: CASE DEVELOPMENT INSPECTION
Area of violation: Not reported
Date achieved compliance: Not reported
Evaluation lead agency: State

Map ID
Direction
Distance
Elevation

MAP FINDINGS

Site

Database(s)

EDR ID Number
EPA ID Number

TRIUMVIRATE ENVIRONMENTAL SERVICES INC (Continued)

1000299240

Evaluation date: 10/10/1994
Evaluation: FINANCIAL RECORD REVIEW
Area of violation: Not reported
Date achieved compliance: Not reported
Evaluation lead agency: State

Evaluation date: 03/29/1994
Evaluation: COMPLIANCE EVALUATION INSPECTION ON-SITE
Area of violation: Not reported
Date achieved compliance: Not reported
Evaluation lead agency: State

Evaluation date: 10/05/1993
Evaluation: FINANCIAL RECORD REVIEW
Area of violation: Not reported
Date achieved compliance: Not reported
Evaluation lead agency: State

Evaluation date: 03/31/1993
Evaluation: COMPLIANCE EVALUATION INSPECTION ON-SITE
Area of violation: LDR - General
Date achieved compliance: 05/30/1993
Evaluation lead agency: State

Evaluation date: 03/31/1993
Evaluation: COMPLIANCE EVALUATION INSPECTION ON-SITE
Area of violation: TSD - Container Use and Management
Date achieved compliance: 05/30/1993
Evaluation lead agency: State

Evaluation date: 08/20/1992
Evaluation: COMPLIANCE EVALUATION INSPECTION ON-SITE
Area of violation: Not reported
Date achieved compliance: Not reported
Evaluation lead agency: State

Evaluation date: 07/07/1992
Evaluation: FINANCIAL RECORD REVIEW
Area of violation: Not reported
Date achieved compliance: Not reported
Evaluation lead agency: State

Evaluation date: 04/15/1992
Evaluation: FINANCIAL RECORD REVIEW
Area of violation: Not reported
Date achieved compliance: Not reported
Evaluation lead agency: State

Evaluation date: 10/08/1991
Evaluation: FINANCIAL RECORD REVIEW
Area of violation: Not reported
Date achieved compliance: Not reported
Evaluation lead agency: State

Evaluation date: 09/23/1991
Evaluation: COMPLIANCE EVALUATION INSPECTION ON-SITE
Area of violation: Permit Condition or Requirement

Map ID
Direction
Distance
Elevation

MAP FINDINGS

Site

Database(s)

EDR ID Number
EPA ID Number

TRIUMVIRATE ENVIRONMENTAL SERVICES INC (Continued)

1000299240

Date achieved compliance: 05/30/1992
Evaluation lead agency: State

Evaluation date: 07/15/1991
Evaluation: FINANCIAL RECORD REVIEW
Area of violation: Not reported
Date achieved compliance: Not reported
Evaluation lead agency: State

Evaluation date: 04/12/1991
Evaluation: FINANCIAL RECORD REVIEW
Area of violation: Not reported
Date achieved compliance: Not reported
Evaluation lead agency: State

Evaluation date: 01/17/1991
Evaluation: FINANCIAL RECORD REVIEW
Area of violation: Not reported
Date achieved compliance: Not reported
Evaluation lead agency: State

Evaluation date: 08/28/1990
Evaluation: FOLLOW-UP INSPECTION
Area of violation: Not reported
Date achieved compliance: Not reported
Evaluation lead agency: State

Evaluation date: 07/03/1990
Evaluation: FINANCIAL RECORD REVIEW
Area of violation: Not reported
Date achieved compliance: Not reported
Evaluation lead agency: State

Evaluation date: 05/03/1990
Evaluation: FINANCIAL RECORD REVIEW
Area of violation: Not reported
Date achieved compliance: Not reported
Evaluation lead agency: State

Evaluation date: 05/01/1990
Evaluation: FINANCIAL RECORD REVIEW
Area of violation: TSD - Financial Requirements
Date achieved compliance: 05/23/1990
Evaluation lead agency: State

Evaluation date: 03/21/1990
Evaluation: FINANCIAL RECORD REVIEW
Area of violation: TSD - Financial Requirements
Date achieved compliance: 05/23/1990
Evaluation lead agency: State

Evaluation date: 03/21/1990
Evaluation: FINANCIAL RECORD REVIEW
Area of violation: TSD - Financial Requirements
Date achieved compliance: 04/27/1990
Evaluation lead agency: State

Map ID
Direction
Distance
Elevation

MAP FINDINGS

Site

Database(s)

EDR ID Number
EPA ID Number

TRIUMVIRATE ENVIRONMENTAL SERVICES INC (Continued)

1000299240

Evaluation date: 03/12/1990
Evaluation: COMPLIANCE EVALUATION INSPECTION ON-SITE
Area of violation: LDR - General
Date achieved compliance: 03/21/1990
Evaluation lead agency: State

Evaluation date: 03/12/1990
Evaluation: COMPLIANCE EVALUATION INSPECTION ON-SITE
Area of violation: TSD - General Facility Standards
Date achieved compliance: 01/22/1991
Evaluation lead agency: State

Evaluation date: 08/16/1989
Evaluation: FINANCIAL RECORD REVIEW
Area of violation: Not reported
Date achieved compliance: Not reported
Evaluation lead agency: State

Evaluation date: 08/04/1989
Evaluation: NON-FINANCIAL RECORD REVIEW
Area of violation: Not reported
Date achieved compliance: Not reported
Evaluation lead agency: State

Evaluation date: 03/10/1989
Evaluation: COMPLIANCE EVALUATION INSPECTION ON-SITE
Area of violation: LDR - General
Date achieved compliance: 08/04/1989
Evaluation lead agency: State

Evaluation date: 01/03/1989
Evaluation: FINANCIAL RECORD REVIEW
Area of violation: Not reported
Date achieved compliance: Not reported
Evaluation lead agency: State

US FIN ASSUR:

EPA ID: FLD980559728
County: Not reported
Mechanism type: B
Mechanism Type Description: SURETY BOND GUARANTEEING PAYMENTS TO A TRUST FUND
Cost estimate: 169533
Face value: 172585
Effective date: 2018-09-11 00:00:00
Provider: LEXON INSURANCE COMPANY, 475 KILVERT STREET, WARWICK, RHODE ISLAND 02886
EPA region: 4

EPA ID: FLD980559728
County: Not reported
Mechanism type: X
Mechanism Type Description: STANDBY TRUST FUND
Cost estimate: 172585
Face value: 1
Effective date: 2011-09-02 00:00:00
Provider: WEBSTER BANK, 145 BANK STREET, WATERBURY, CONNECTICUT 06702
EPA region: 4

EPA ID: FLD980559728

Map ID
Direction
Distance
Elevation

MAP FINDINGS

Site

Database(s)

EDR ID Number
EPA ID Number

TRIUMVIRATE ENVIRONMENTAL SERVICES INC (Continued)

1000299240

County: Not reported
Mechanism type: X
Mechanism Type Description: STANDBY TRUST FUND
Cost estimate: 167357
Face value: 1
Effective date: 2011-09-02 00:00:00
Provider: WEBSTER BANK, 145 BANK STREET, WATERBURY, CONNECTICUT 06702
EPA region: 4

EPA ID: FLD980559728
County: Not reported
Mechanism type: B
Mechanism Type Description: SURETY BOND GUARANTEEING PAYMENTS TO A TRUST FUND
Cost estimate: 167357
Face value: 172585
Effective date: 2018-09-11 00:00:00
Provider: LEXON INSURANCE COMPANY, 475 KILVERT STREET, WARWICK, RHODE ISLAND 02886
EPA region: 4

EPA ID: FLD980559728
County: Not reported
Mechanism type: I
Mechanism Type Description: INSURANCE
Cost estimate: 2000000
Face value: 2000000
Effective date: 2018-12-31 00:00:00
Provider: IRONSHORE SPECIALTY INSURANCE COMPANY, 75 FEDERAL STREET, BOSTON, MA 02110
EPA region: 4

EPA ID: FLD980559728
County: Not reported
Mechanism type: I
Mechanism Type Description: INSURANCE
Cost estimate: 2000000
Face value: 2000000
Effective date: 2018-12-31 00:00:00
Provider: IRONSHORE SPECIALTY INSURANCE COMPANY, 75 FEDERAL STREET, BOSTON, MA 02110
EPA region: 4

EPA ID: FLD980559728
County: Not reported
Mechanism type: I
Mechanism Type Description: INSURANCE
Cost estimate: 2000000
Face value: 2000000
Effective date: 2018-12-31 00:00:00
Provider: IRONSHORE SPECIALTY INSURANCE COMPANY, 75 FEDERAL STREET, BOSTON, MA 02110
EPA region: 4

EPA ID: FLD980559728
County: Not reported
Mechanism type: B
Mechanism Type Description: SURETY BOND GUARANTEEING PAYMENTS TO A TRUST FUND
Cost estimate: 172585
Face value: 172585
Effective date: 2018-09-11 00:00:00
Provider: LEXON INSURANCE COMPANY, 475 KILVERT STREET, WARWICK, RHODE ISLAND 02886

Map ID
Direction
Distance
Elevation

MAP FINDINGS

Site

Database(s)

EDR ID Number
EPA ID Number

TRIUMVIRATE ENVIRONMENTAL SERVICES INC (Continued)

1000299240

EPA region: 4

2020 COR ACTION:
EPA ID: FLD980559728
Region: 4
Action: Remedy Construction

NY MANIFEST:
Name: PERMA FIX OF ORLANDO
Address: 10100 ROCKET BLVD
City,State,Zip: ORLANDO, FL 32824-8565
Country: USA
EPA ID: FLD980559728
Facility Status: Not reported
Location Address 1: 10100 ROCKET BLVD
Code: BP
Location Address 2: Not reported
Total Tanks: Not reported
Location City: ORLANDO
Location State: FL
Location Zip: 32824
Location Zip 4: 8565

NY MANIFEST:
EPAID: FLD980559728
Mailing Name: PERMA FIX OF ORLANDO
Mailing Contact: BRIAN SMITH
Mailing Address 1: 10100 ROCKET BLVD
Mailing Address 2: Not reported
Mailing City: ORLANDO
Mailing State: FL
Mailing Zip: 32824
Mailing Zip 4: 8565
Mailing Country: USA
Mailing Phone: 4078594441

NY MANIFEST:
Document ID: Not reported
Manifest Status: Not reported
seq: Not reported
Year: 2015
Trans1 State ID: NJD054126164
Trans2 State ID: OHD980614374
Generator Ship Date: 05/26/2015
Trans1 Recv Date: 05/26/2015
Trans2 Recv Date: 06/23/2015
TSD Site Recv Date: 06/24/2015
Part A Recv Date: Not reported
Part B Recv Date: Not reported
Generator EPA ID: FLD980559728
Trans1 EPA ID: Not reported
Trans2 EPA ID: Not reported
TSDF ID 1: NYD077444263
TSDF ID 2: Not reported
Manifest Tracking Number: 005174947FLE
Import Indicator: N

Map ID
Direction
Distance
Elevation

MAP FINDINGS

Site

Database(s)

EDR ID Number
EPA ID Number

TRIUMVIRATE ENVIRONMENTAL SERVICES INC (Continued)

1000299240

Export Indicator: N
Discr Quantity Indicator: N
Discr Type Indicator: N
Discr Residue Indicator: N
Discr Partial Reject Indicator: N
Discr Full Reject Indicator: N
Manifest Ref Number: Not reported
Alt Facility RCRA ID: Not reported
Alt Facility Sign Date: Not reported
MGMT Method Type Code: H141
Waste Code: Not reported
Waste Code: Not reported
Waste Code: Not reported
Waste Code: Not reported
Waste Code: Not reported
Waste Code: Not reported
Quantity: 160
Units: P - Pounds
Number of Containers: 1
Container Type: DM - Metal drums, barrels
Handling Method: L Landfill.
Specific Gravity: 1
Waste Code: D001
Waste Code 1_2: D035
Waste Code 1_3: U046
Waste Code 1_4: U057
Waste Code 1_5: U108
Waste Code 1_6: U117

[Click this hyperlink](#) while viewing on your computer to access
-1 additional NY MANIFEST: record(s) in the EDR Site Report.

WI MANIFEST:

Name: PERMA-FIX OF ORLANDO
Address: 10100 ROCKET BLVD
City,State,Zip: ORLANDO, FL 48192
Year: 2007
EPA ID: FLD980559728
FID: 999014830
ACT Code: 290
ACT Status: I
ACT Code 1: 0
ACT Name: Not reported
Contact Title: Not reported
Contact Name: Not reported
Contact Address: Not reported
Contact City/State/Zip: 0
Contact Telephone: 0
Contact EMail Address: Not reported

Name: PERMA-FIX OF ORLANDO
Address: 10100 ROCKET BLVD
City,State,Zip: ORLANDO, FL 48192
Year: 2007
EPA ID: FLD980559728

Map ID
Direction
Distance
Elevation

MAP FINDINGS

Site

Database(s)

EDR ID Number
EPA ID Number

TRIUMVIRATE ENVIRONMENTAL SERVICES INC (Continued)

1000299240

FID: 999014830
ACT Code: 209
ACT Status: A
ACT Code 1: 209
ACT Name: HW Handler (Out-of-State) - TSD/Generator
Contact Title: OPS MGR
Contact Name: ALBERT SMITH
Contact Address: 10100 ROCKET BLVD
Contact City/State/Zip: ORLANDO, FL 32824
Contact Telephone: 4078594441
Contact EMail Address: Not reported

Name: PERMA-FIX OF ORLANDO
Address: 10100 ROCKET BLVD
City,State,Zip: ORLANDO, FL 48192
Year: 2006
EPA ID: FLD980559728
FID: 999014830
ACT Code: 290
ACT Status: I
ACT Code 1: Not reported
ACT Name: Not reported
Contact Title: Not reported
Contact Name: Not reported
Contact Address: Not reported
Contact City/State/Zip: Not reported
Contact Telephone: Not reported
Contact EMail Address: Not reported

Name: PERMA-FIX OF ORLANDO
Address: 10100 ROCKET BLVD
City,State,Zip: ORLANDO, FL 48192
Year: 2006
EPA ID: FLD980559728
FID: 999014830
ACT Code: 209
ACT Status: A
ACT Code 1: 209
ACT Name: HW TSD (Out-of-State)
Contact Title: OPS MGR
Contact Name: ALBERT SMITH
Contact Address: 10100 ROCKET BLVD
Contact City/State/Zip: ORLANDO, FL 32824
Contact Telephone: 4078594441
Contact EMail Address: Not reported

Name: PERMA-FIX OF ORLANDO
Address: 10100 ROCKET BLVD
City,State,Zip: ORLANDO, FL 48192
Year: 2005
EPA ID: FLD980559728
FID: 999014830
ACT Code: 209
ACT Status: A

Map ID
Direction
Distance
Elevation

MAP FINDINGS

Site

Database(s)

EDR ID Number
EPA ID Number

TRIUMVIRATE ENVIRONMENTAL SERVICES INC (Continued)

1000299240

ACT Code 1: 209
ACT Name: HW TSD (Out-of-State)
Contact Title: OPS MGR
Contact Name: ALBERT SMITH
Contact Address: 10100 ROCKET BLVD
Contact City/State/Zip: ORLANDO, FL 32824
Contact Telephone: 4078594441
Contact EMail Address: Not reported

Name: PERMA-FIX OF ORLANDO
Address: 10100 ROCKET BLVD
City,State,Zip: ORLANDO, FL 48192
Year: 2005
EPA ID: FLD980559728
FID: 999014830
ACT Code: 290
ACT Status: A
ACT Code 1: 290
ACT Name: Hazardous Waste Transporter - Commercial
Contact Title: TRANSP MGR
Contact Name: MIKE AVERY
Contact Address: 10100 ROCKET BLVD
Contact City/State/Zip: ORLANDO, FL 328242038
Contact Telephone: 4078594441 102
Contact EMail Address: mavery@perma-fix.com

Name: PERMA-FIX OF ORLANDO
Address: 10100 ROCKET BLVD
City,State,Zip: ORLANDO, FL 48192
Year: 2004
EPA ID: FLD980559728
FID: 999014830
ACT Code: 209
ACT Status: A
ACT Code 1: 209
ACT Name: HW TSD (Out-of-State)
Contact Title: OPS MGR
Contact Name: ALBERT SMITH
Contact Address: 10100 ROCKET BLVD
Contact City/State/Zip: ORLANDO, FL 32824
Contact Telephone: 4078594441
Contact EMail Address: Not reported

Name: PERMA-FIX OF ORLANDO
Address: 10100 ROCKET BLVD
City,State,Zip: ORLANDO, FL 48192
Year: 2004
EPA ID: FLD980559728
FID: 999014830
ACT Code: 290
ACT Status: A
ACT Code 1: 290
ACT Name: Hazardous Waste Transporter - Commercial
Contact Title: TRANSP MGR

Map ID
Direction
Distance
Elevation

MAP FINDINGS

Site

Database(s)

EDR ID Number
EPA ID Number

TRIUMVIRATE ENVIRONMENTAL SERVICES INC (Continued)

1000299240

Contact Name: MIKE AVERY
Contact Address: 10100 ROCKET BLVD
Contact City/State/Zip: ORLANDO, FL 328242038
Contact Telephone: 4078594441 102
Contact EMail Address: mavery@perma-fix.com

CW693
SSE
1/8-1/4
0.135 mi.
711 ft.

PETCO DC #638
501 GILLS DR STE 200
ORLANDO, FL 32824

FINDS 1022994631
ECHO N/A

Site 1 of 8 in cluster CW

Actual:
95 ft.

FINDS:

Focus Map:
6

Registry ID: 110070126014

Environmental Interest/Information System

RCRAInfo is a national information system that supports the Resource Conservation and Recovery Act (RCRA) program through the tracking of events and activities related to facilities that generate, transport, and treat, store, or dispose of hazardous waste. RCRAInfo allows RCRA program staff to track the notification, permit, compliance, and corrective action activities required under RCRA.

[Click this hyperlink](#) while viewing on your computer to access additional FINDS: detail in the EDR Site Report.

ECHO:

Envid: 1022994631
Registry ID: 110070126014
DFR URL: <http://echo.epa.gov/detailed-facility-report?fid=110070126014>

CW694
SSE
1/8-1/4
0.135 mi.
711 ft.

FEDEX GROUND PACKAGE SYSTEM INC
501 GILLS DR SUITE 100
ORLANDO, FL 32824

RCRA-CESQG 1014916083
ECHO FLR000177584

Site 2 of 8 in cluster CW

Actual:
95 ft.

RCRA-CESQG:

Focus Map:
6

Date form received by agency: 11/02/2015
Facility name: FEDEX GROUND PACKAGE SYSTEM INC
Facility address: 501 GILLS DR SUITE 100
ORLANDO, FL 32824-7860

EPA ID: FLR000177584
Contact: GAYLYN FROSINI
Contact address: 1000 FED EX DR
MOON TOWNSHIP, PA 15108-9373

Contact country: US
Contact telephone: 412-747-4279
Contact email: ENVIRONMENTAL@FEDEX.COM
EPA Region: 04

Classification: Conditionally Exempt Small Quantity Generator
Description: Handler: generates 100 kg or less of hazardous waste per calendar month, and accumulates 1000 kg or less of hazardous waste at any time;

Map ID
Direction
Distance
Elevation

MAP FINDINGS

Site

Database(s)

EDR ID Number
EPA ID Number

FEDEX GROUND PACKAGE SYSTEM INC (Continued)

1014916083

or generates 1 kg or less of acutely hazardous waste per calendar month, and accumulates at any time: 1 kg or less of acutely hazardous waste; or 100 kg or less of any residue or contaminated soil, waste or other debris resulting from the cleanup of a spill, into or on any land or water, of acutely hazardous waste; or generates 100 kg or less of any residue or contaminated soil, waste or other debris resulting from the cleanup of a spill, into or on any land or water, of acutely hazardous waste during any calendar month, and accumulates at any time: 1 kg or less of acutely hazardous waste; or 100 kg or less of any residue or contaminated soil, waste or other debris resulting from the cleanup of a spill, into or on any land or water, of acutely hazardous waste

Owner/Operator Summary:

Owner/operator name: FEDEX SMARTPOST, INC
Owner/operator address: 16555 W ROGERS DR
NEW BERLIN, WI 53151
US
Owner/operator country:
Owner/operator telephone: 262-796-4679
Owner/operator email: Not reported
Owner/operator fax: Not reported
Owner/operator extension: Not reported
Legal status: Private
Owner/Operator Type: Operator
Owner/Op start date: 09/12/2004
Owner/Op end date: 03/05/2005

Owner/operator name: FEDEX GROUND
Owner/operator address: 1000 FED EX DR
MOON TOWNSHIP, PA 15108
US
Owner/operator country:
Owner/operator telephone: 412-747-4279
Owner/operator email: Not reported
Owner/operator fax: Not reported
Owner/operator extension: Not reported
Legal status: Private
Owner/Operator Type: Operator
Owner/Op start date: 09/12/2004
Owner/Op end date: Not reported

Owner/operator name: FEDEX SMARTPOST, INC
Owner/operator address: 16555 W ROGERS DR
NEW BERLIN, WI 53151
US
Owner/operator country:
Owner/operator telephone: 262-796-4679
Owner/operator email: Not reported
Owner/operator fax: Not reported
Owner/operator extension: Not reported
Legal status: Private
Owner/Operator Type: Owner
Owner/Op start date: 03/05/2005
Owner/Op end date: 09/01/2015

Owner/operator name: FEDEX GROUND PACKAGE SYSTEM INC
Owner/operator address: 1000 FED EX DR
MOON TOWNSHIP, PA 15108
US
Owner/operator country:

Map ID
Direction
Distance
Elevation

MAP FINDINGS

Site

Database(s)

EDR ID Number
EPA ID Number

FEDEX GROUND PACKAGE SYSTEM INC (Continued)

1014916083

Owner/operator telephone: 412-747-4279
Owner/operator email: Not reported
Owner/operator fax: Not reported
Owner/operator extension: Not reported
Legal status: Private
Owner/Operator Type: Owner
Owner/Op start date: 09/01/2015
Owner/Op end date: Not reported

Handler Activities Summary:

U.S. importer of hazardous waste: No
Mixed waste (haz. and radioactive): No
Recycler of hazardous waste: No
Transporter of hazardous waste: No
Treater, storer or disposer of HW: No
Underground injection activity: No
On-site burner exemption: No
Furnace exemption: No
Used oil fuel burner: No
Used oil processor: No
User oil refiner: No
Used oil fuel marketer to burner: No
Used oil Specification marketer: No
Used oil transfer facility: No
Used oil transporter: No

Historical Generators:

Date form received by agency: 08/01/2011
Site name: FEDEX SMARTPOST INC
Classification: Conditionally Exempt Small Quantity Generator

Hazardous Waste Summary:

. Waste code: D001
. Waste name: IGNITABLE WASTE
. Waste code: D002
. Waste name: CORROSIVE WASTE

Violation Status: No violations found

ECHO:

Envid: 1014916083
Registry ID: 110043862004
DFR URL: <http://echo.epa.gov/detailed-facility-report?fid=110043862004>

CW695
SSE
1/8-1/4
0.135 mi.
711 ft.

PETCO DC #638
501 GILLS DR STE 200
ORLANDO, FL 32824
Site 3 of 8 in cluster CW

RCRA-SQG 1023675675
FLR000221226

Actual:
95 ft.

RCRA-SQG:
Date form received by agency: 11/30/2016
Facility name: PETCO DC #638
Facility address: 501 GILLS DR STE 200
ORLANDO, FL 32824-7860

Focus Map:
6

Map ID
Direction
Distance
Elevation

MAP FINDINGS

Site

Database(s)

EDR ID Number
EPA ID Number

PETCO DC #638 (Continued)

1023675675

EPA ID: FLR000221226
Contact: AMY EBERSOLE-MARTIN
Contact address: 501 GILLS DR STE 200
ORLANDO, FL 32824-7860
Contact country: US
Contact telephone: 858-882-8686
Contact email: SAFETY@PETCO.COM
EPA Region: 04
Classification: Small Small Quantity Generator
Description: Handler: generates more than 100 and less than 1000 kg of hazardous waste during any calendar month and accumulates less than 6000 kg of hazardous waste at any time; or generates 100 kg or less of hazardous waste during any calendar month, and accumulates more than 1000 kg of hazardous waste at any time

Owner/Operator Summary:

Owner/operator name: PETCO ANIMAL SUPPLIES, INC
Owner/operator address: 501 GILLS DR STE 200
ORLANDO, FL 32824
Owner/operator country: US
Owner/operator telephone: Not reported
Owner/operator email: Not reported
Owner/operator fax: Not reported
Owner/operator extension: Not reported
Legal status: Other
Owner/Operator Type: Operator
Owner/Op start date: 12/01/2005
Owner/Op end date: Not reported

Owner/operator name: CNL COMMERCIAL REAL ESTATE
Owner/operator address: 7380 W SAND LAKE RD
ORLANDO, FL 32819
Owner/operator country: US
Owner/operator telephone: Not reported
Owner/operator email: Not reported
Owner/operator fax: Not reported
Owner/operator extension: Not reported
Legal status: Private
Owner/Operator Type: Owner
Owner/Op start date: 05/05/2005
Owner/Op end date: Not reported

Handler Activities Summary:

U.S. importer of hazardous waste: No
Mixed waste (haz. and radioactive): No
Recycler of hazardous waste: No
Transporter of hazardous waste: No
Treater, storer or disposer of HW: No
Underground injection activity: No
On-site burner exemption: No
Furnace exemption: No
Used oil fuel burner: No
Used oil processor: No
User oil refiner: No
Used oil fuel marketer to burner: No
Used oil Specification marketer: No

Map ID
Direction
Distance
Elevation

MAP FINDINGS

Site

Database(s)

EDR ID Number
EPA ID Number

PETCO DC #638 (Continued)

1023675675

Used oil transfer facility: No
Used oil transporter: No

Hazardous Waste Summary:

- . Waste code: D001
- . Waste name: IGNITABLE WASTE

- . Waste code: D002
- . Waste name: CORROSIVE WASTE

- . Waste code: D005
- . Waste name: BARIUM

- . Waste code: D007
- . Waste name: CHROMIUM

- . Waste code: D008
- . Waste name: LEAD

- . Waste code: D009
- . Waste name: MERCURY

- . Waste code: D035
- . Waste name: METHYL ETHYL KETONE

Violation Status: No violations found

CW696 501 GILLS DRIVE
SSE 501 GILLS DRIVE
1/8-1/4 ORLANDO, FL 32824
0.135 mi.
711 ft. Site 4 of 8 in cluster CW

HMIRS 2017009016
N/A

Actual:
95 ft.

Focus Map:
6

[Click this hyperlink](#) while viewing on your computer to access additional HMIRS detail in the EDR Site Report.

CW697 PETCO DISTRIBUTION CENTER #8638
SSE 501 GILLS DR
1/8-1/4 ORLANDO, FL 32824
0.135 mi.
711 ft. Site 5 of 8 in cluster CW

FINDS 1018361629
ECHO N/A

Actual:
95 ft.

Focus Map:
6

FINDS:
Registry ID: 110067185129

Environmental Interest/Information System
US National Pollutant Discharge Elimination System (NPDES) module of the Compliance Information System (ICIS) tracks surface water permits issued under the Clean Water Act. Under NPDES, all facilities that discharge pollutants from any point source into waters of the United

Map ID
Direction
Distance
Elevation

MAP FINDINGS

Site

Database(s)

EDR ID Number
EPA ID Number

PETCO DISTRIBUTION CENTER #8638 (Continued)

1018361629

States are required to obtain a permit. The permit will likely contain limits on what can be discharged, impose monitoring and reporting requirements, and include other provisions to ensure that the discharge does not adversely affect water quality.

[Click this hyperlink](#) while viewing on your computer to access additional FINDS: detail in the EDR Site Report.

ECHO:

Envid: 1018361629
Registry ID: 110067185129
DFR URL: <http://echo.epa.gov/detailed-facility-report?fid=110067185129>

CW698
SSE
1/8-1/4
0.135 mi.
711 ft.

PETCO ANIMAL SUPPLIES - ORLANDO DISTRIBUTION
501 GILLS DRIVE
ORLANDO, FL 32824
Site 6 of 8 in cluster CW

FL TIER 2 **S108464805**
FL NPDES **N/A**

Actual:
95 ft.
Focus Map:
6

TIER 2:
Name: PETCO DC 638
Address: 501 GILLS DR STE 200
City,State,Zip: ORLANDO, FL 32824

Year: 2018
Facility Id: 6385968
Active Date: Not reported
Inactive Date: Not reported
Sale Pending: Not reported
Original Date: Not reported
PLOT Source: Not reported
Latitude: Not reported
Longitude: Not reported
LEPC District: Not reported
Counties: Not reported
SERC: Not reported
Program Level: Not reported
PRIME: Not reported
SIC Code: Not reported
SIC Code 2: Not reported
NAICS Code: 493110
Last Modified Date: 02/07/2019
First Submit Date: 02/07/2019
Data Submitted By: Amy Ebersole-Martinez
Company Name: Petco
Comments: Not reported

Contact:

Contact ID: Not reported
Year: 2018
Facility Id: 6385968
Contact Type: Owner / Operator
Contact Name: Bob Petruzzo
Contact Title: Not reported
Contact Phone: 858-822-8714
Contact 24Hr Phone: Not reported
Contact Telephone 2: Not reported

Map ID
Direction
Distance
Elevation

MAP FINDINGS

Site

Database(s)

EDR ID Number
EPA ID Number

PETCO ANIMAL SUPPLIES - ORLANDO DISTRIBUTION (Continued)

S108464805

Contact Telephone 3: Not reported
Contact Telephone 4: Not reported
Contact Telephone 5: Not reported
Contact Telephone 6: Not reported
Contact Email: safety@petco.com

Contact ID: Not reported
Year: 2018
Facility Id: 6385968
Contact Type: Owner / Operator
Contact Name: Bob Petruzzo
Contact Title: Not reported
Contact Phone: 858-822-8714
Contact 24Hr Phone: Not reported
Contact Telephone 2: Not reported
Contact Telephone 3: Not reported
Contact Telephone 4: Not reported
Contact Telephone 5: Not reported
Contact Telephone 6: Not reported
Contact Email: safety@petco.com

Name: 5327 - FEDEX GROUND - ORLANDO SMARTPOST
Address: 501 GILLS DRIVE
City,State,Zip: ORLANDO, FL 32814

Year: 2018
Facility Id: 6370816
Active Date: Not reported
Inactive Date: Not reported
Sale Pending: Not reported
Original Date: Not reported
PLOT Source: Not reported
Latitude: Not reported
Longitude: Not reported
LEPC District: Not reported
Counties: Not reported
SERC: Not reported
Program Level: Not reported
PRIME: Not reported
SIC Code: Not reported
SIC Code 2: Not reported
NAICS Code: 492110
Last Modified Date: 02/27/2019
First Submit Date: 02/27/2019
Data Submitted By: Kyle Nelson, FedEx Authorized Representative, Gannett Fleming
Company Name: FedEx Ground Package System, Inc.
Comments: Not reported

Contact:
Contact ID: Not reported
Year: 2018
Facility Id: 6370816
Contact Type: Owner / Operator
Contact Name: Anthony Spalvieri
Contact Title: Not reported
Contact Phone: Not reported

Map ID
Direction
Distance
Elevation

MAP FINDINGS

Site

Database(s)

EDR ID Number
EPA ID Number

PETCO ANIMAL SUPPLIES - ORLANDO DISTRIBUTION (Continued)

S108464805

Contact 24Hr Phone: Not reported
Contact Telephone 2: 412-262-7375
Contact Telephone 3: Not reported
Contact Telephone 4: Not reported
Contact Telephone 5: Not reported
Contact Telephone 6: Not reported
Contact Email: environmental@fedex.com

Name: PETCO DC 638
Address: 501 GILLS DR STE 200
City,State,Zip: ORLANDO, FL 32824

Year: 2017
Facility Id: 6081423
Active Date: Not reported
Inactive Date: Not reported
Sale Pending: Not reported
Original Date: Not reported
PLOT Source: Not reported
Latitude: Not reported
Longitude: Not reported
LEPC District: Not reported
Counties: Not reported
SERC: Not reported
Program Level: Not reported
PRIME: Not reported
SIC Code: 4225
SIC Code 2: Not reported
NAICS Code: 493110
Last Modified Date: 02/27/2018
First Submit Date: 02/27/2018
Data Submitted By: Amy Ebersole-Martinez
Company Name: Petco
Comments: Not reported

Contact:
Contact ID: Not reported
Year: 2017
Facility Id: 6081423
Contact Type: Emergency Contact
Contact Name: Amy Ebersole-Martinez
Contact Title: Not reported
Contact Phone: 858-761-5359
Contact 24Hr Phone: Not reported
Contact Telephone 2: 858-761-5359
Contact Telephone 3: 858-716-6959
Contact Telephone 4: 858-716-6959
Contact Telephone 5: 858-761-5359
Contact Telephone 6: 858-761-5359
Contact Email: safety@petco.com

Name: FEDEX GROUND - ORLANDO SMARTPOST
Address: 501 GILLS DRIVE
City,State,Zip: ORLANDO, FL 32814

Map ID
Direction
Distance
Elevation

MAP FINDINGS

Site

Database(s)

EDR ID Number
EPA ID Number

PETCO ANIMAL SUPPLIES - ORLANDO DISTRIBUTION (Continued)

S108464805

Year: 2017
Facility Id: 6080888
Active Date: Not reported
Inactive Date: Not reported
Sale Pending: Not reported
Original Date: Not reported
PLOT Source: Not reported
Latitude: Not reported
Longitude: Not reported
LEPC District: Not reported
Counties: Not reported
SERC: Not reported
Program Level: Not reported
PRIME: Not reported
SIC Code: 4215
SIC Code 2: Not reported
NAICS Code: 492110
Last Modified Date: 02/26/2018
First Submit Date: 02/26/2018
Data Submitted By: Brian Kardos, FedEx Authorized Representative
Company Name: FedEx Ground Package System, Inc.
Comments: Not reported

Contact:

Contact ID: Not reported
Year: 2017
Facility Id: 6080888
Contact Type: Emergency Contact
Contact Name: Timothy Staab
Contact Title: Not reported
Contact Phone: 262-844-5036
Contact 24Hr Phone: Not reported
Contact Telephone 2: 407-859-8747
Contact Telephone 3: Not reported
Contact Telephone 4: 412-313-6909
Contact Telephone 5: Not reported
Contact Telephone 6: 412-262-7375
Contact Email: timothy.staab@fedex.com

Name: FEDEX GROUND - ORLANDO SMARTPOST
Address: 501 GILLS DRIVE
City,State,Zip: ORLANDO, FL 32814

Year: 2016
Facility Id: 5833133
Active Date: Not reported
Inactive Date: Not reported
Sale Pending: Not reported
Original Date: Not reported
PLOT Source: Not reported
Latitude: Not reported
Longitude: Not reported
LEPC District: Not reported
Counties: Not reported
SERC: Not reported
Program Level: Not reported

Map ID
Direction
Distance
Elevation

MAP FINDINGS

Site

Database(s)

EDR ID Number
EPA ID Number

PETCO ANIMAL SUPPLIES - ORLANDO DISTRIBUTION (Continued)

S108464805

PRIME: Not reported
SIC Code: 4215
SIC Code 2: Not reported
NAICS Code: 492110
Last Modified Date: 04/03/2017
First Submit Date: 02/27/2017
Data Submitted By: Brian Kardos, FedEx Authorized Representative
Company Name: FedEx Ground Package System, Inc.
Comments: Not reported

Contact:

Contact ID: Not reported
Year: 2016
Facility Id: 5833133
Contact Type: Emergency Contact
Contact Name: Timothy Staab
Contact Title: Not reported
Contact Phone: 262-844-5036
Contact 24Hr Phone: Not reported
Contact Telephone 2: 407-859-8747
Contact Telephone 3: Not reported
Contact Telephone 4: 412-313-6909
Contact Telephone 5: Not reported
Contact Telephone 6: 412-262-7375
Contact Email: timothy.staab@fedex.com

Name: PETCO DC 638
Address: 501 GILLS DR STE 200
City,State,Zip: ORLANDO, FL 32824

Year: 2016
Facility Id: 5830735
Active Date: Not reported
Inactive Date: Not reported
Sale Pending: Not reported
Original Date: Not reported
PLOT Source: Not reported
Latitude: Not reported
Longitude: Not reported
LEPC District: Not reported
Counties: Not reported
SERC: Not reported
Program Level: Not reported
PRIME: Not reported
SIC Code: 4225
SIC Code 2: Not reported
NAICS Code: 493110
Last Modified Date: 03/16/2017
First Submit Date: 03/16/2017
Data Submitted By: Amy Ebersole-Martinez
Company Name: Petco
Comments: Not reported

Contact:

Contact ID: Not reported
Year: 2016

Map ID
Direction
Distance
Elevation

MAP FINDINGS

Site

Database(s)

EDR ID Number
EPA ID Number

PETCO ANIMAL SUPPLIES - ORLANDO DISTRIBUTION (Continued)

S108464805

Facility Id: 5830735
Contact Type: Emergency Contact
Contact Name: Amy Ebersole-Martinez
Contact Title: Not reported
Contact Phone: 858-761-5359
Contact 24Hr Phone: Not reported
Contact Telephone 2: 858-761-5359
Contact Telephone 3: 858-761-5359
Contact Telephone 4: 858-761-5359
Contact Telephone 5: 858-761-5359
Contact Telephone 6: 858-761-5359
Contact Email: safety@petco.com

Name: PETCO DC 638
Address: 501 GILLS DR STE 200
City,State,Zip: ORLANDO, FL 32824

Year: 2015
Facility Id: 5392021
Active Date: Not reported
Inactive Date: Not reported
Sale Pending: Not reported
Original Date: Not reported
PLOT Source: Not reported
Latitude: 28.442183
Longitude: -81.384378
LEPC District: Not reported
Counties: Not reported
SERC: Not reported
Program Level: Not reported
PRIME: Not reported
SIC Code: Not reported
SIC Code 2: Not reported
NAICS Code: 493110
Last Modified Date: 02/03/2016
First Submit Date: 02/03/2016
Data Submitted By: Amy EbersoleMartinez
Company Name: Petco
Comments: Not reported

Contact:
Contact ID: Not reported
Year: 2015
Facility Id: 5392021
Contact Type: Emergency Contact
Contact Name: Amy Ebersole-Martinez
Contact Title: Not reported
Contact Phone: 858-761-5359
Contact 24Hr Phone: Not reported
Contact Telephone 2: Not reported
Contact Telephone 3: 858-761-5359
Contact Telephone 4: 858-761-5359
Contact Telephone 5: 858-761-5359
Contact Telephone 6: 858-761-5359
Contact Email: safety@petco.com

Map ID
Direction
Distance
Elevation

MAP FINDINGS

Site

Database(s)

EDR ID Number
EPA ID Number

PETCO ANIMAL SUPPLIES - ORLANDO DISTRIBUTION (Continued)

S108464805

Name: FEDEX GROUND - ORLANDO SMARTPOST
Address: 501 GILLS DRIVE
City,State,Zip: ORLANDO, FL 32814

Year: 2015
Facility Id: 5410113
Active Date: Not reported
Inactive Date: Not reported
Sale Pending: Not reported
Original Date: Not reported
PLOT Source: Not reported
Latitude: 28.442177
Longitude: -81.384430
LEPC District: Not reported
Counties: Not reported
SERC: Not reported
Program Level: Not reported
PRIME: Not reported
SIC Code: 4215
SIC Code 2: Not reported
NAICS Code: 492110
Last Modified Date: 02/29/2016
First Submit Date: 02/29/2016
Data Submitted By: Anthony Spalvieri, Assistant Secretary
Company Name: FedEx Ground Package System, Inc.
Comments: Not reported

Contact:

Contact ID: Not reported
Year: 2015
Facility Id: 5410113
Contact Type: Emergency Contact
Contact Name: Timothy Staab
Contact Title: Not reported
Contact Phone: 262-844-5036
Contact 24Hr Phone: Not reported
Contact Telephone 2: 407-859-8747
Contact Telephone 3: Not reported
Contact Telephone 4: 412-747-8494
Contact Telephone 5: Not reported
Contact Telephone 6: 412-262-6291
Contact Email: timothy.staab@fedex.com

Name: PETCO ANIMAL SUPPLIES, ORLANDO DISTRIBUTION, DC #8638
Address: 501 GILLS DRIVE, SUITE 200
City,State,Zip: ORLANDO, FL 32824

Year: 2014
Facility Id: 5020593
Active Date: Not reported
Inactive Date: Not reported
Sale Pending: Not reported
Original Date: Not reported
PLOT Source: Not reported
Latitude: 28.442183
Longitude: -81.38437899999997

Map ID
Direction
Distance
Elevation

MAP FINDINGS

Site

Database(s)

EDR ID Number
EPA ID Number

PETCO ANIMAL SUPPLIES - ORLANDO DISTRIBUTION (Continued)

S108464805

LEPC District: Not reported
Counties: Not reported
SERC: Not reported
Program Level: Not reported
PRIME: Not reported
SIC Code: 4225
SIC Code 2: Not reported
NAICS Code: 493110
Last Modified Date: 02/26/2015
First Submit Date: 02/26/2015
Data Submitted By: Amy Ebersole-Martinez, Sr. Safety and Environmental Analyst
Company Name: Petco Animal Supplies, Inc.
Comments: Not reported

Contact:

Contact ID: Not reported
Year: 2014
Facility Id: 5020593
Contact Type: Emergency Contact
Contact Name: Robert Petruzzo
Contact Title: Not reported
Contact Phone: 858-822-8714
Contact 24Hr Phone: Not reported
Contact Telephone 2: 407-859-6811 ext 230
Contact Telephone 3: Not reported
Contact Telephone 4: Not reported
Contact Telephone 5: Not reported
Contact Telephone 6: Not reported
Contact Email: robert.petrullo@petco.com

Name: PETCO ANIMAL SUPPLIES, ORLANDO DISTRIBUTION, DC #8638
Address: 501 GILLS DRIVE, SUITE 200
City,State,Zip: ORLANDO, FL 32824

Year: 2013
Facility Id: 4552580
Active Date: Not reported
Inactive Date: Not reported
Sale Pending: Not reported
Original Date: Not reported
PLOT Source: Not reported
Latitude: 28.442183
Longitude: -81.38437899999997
LEPC District: Not reported
Counties: Not reported
SERC: Not reported
Program Level: Not reported
PRIME: Not reported
SIC Code: 4225
SIC Code 2: Not reported
NAICS Code: 493110
Last Modified Date: 02/28/2014
First Submit Date: 02/28/2014
Data Submitted By: Jim Thomas
Company Name: Petco Animal Supplies, Inc.
Comments: Not reported

Map ID
Direction
Distance
Elevation

MAP FINDINGS

Site

Database(s)

EDR ID Number
EPA ID Number

PETCO ANIMAL SUPPLIES - ORLANDO DISTRIBUTION (Continued)

S108464805

Contact:
Contact ID: Not reported
Year: 2013
Facility Id: 4552580
Contact Type: Fac. Emergency Coordinator
Contact Name: Robert Petrullo
Contact Title: Not reported
Contact Phone: 858-822-8714
Contact 24Hr Phone: Not reported
Contact Telephone 2: 407-859-6811 ext 230
Contact Telephone 3: Not reported
Contact Telephone 4: Not reported
Contact Telephone 5: Not reported
Contact Telephone 6: Not reported
Contact Email: robert.petrullo@petco.com

[Click this hyperlink](#) while viewing on your computer to access
4 additional FL_TIER2: record(s) in the EDR Site Report.

WASTEWATER:
Facility ID: FLRNEF348
Facility Type: Stormwater No Exposure Certification
Status: Active - Existing, permitted facility/site for which effluent,
reclaimed water or wastewater residual discharge into the environment
and/or monitoring is taking place.

District Office: TLST
NPDES Permitted Site: Not reported
Environmental Interest: Not reported
Owner Type: Private
Permit Capacity: Not reported
Party Name: Amy Ebersole-Martinez, Safety Environmental Manager
Company Name: Petco Animal Supplies, Inc
RP Address: 654 Richland Hills Dr
RP Address 2: Not reported
RP City,Stat,Zip: San Antonio TX 78245
Telephone: Not reported
Email: safety@petco.com
Issue Date: 12/06/2015
Effective Date: 12/06/2015
Expiration Date: 12/05/2020
DOC Description: Generic Permit
Latitude Degrees: 28
Latitude Minutes: 26
Latitude Seconds: 31
Longitude Degrees: 81
Longitude Minutes: 23
Longitude Seconds: 3
Treatment: Not reported
Decode For Fstatus: Active

MAP FINDINGS

Map ID
Direction
Distance
Elevation

Site

Database(s)

EDR ID Number
EPA ID Number

CW699 **FEDEX GROUND PACKAGE SYSTEM INC**
SSE **501 GILLS DR SUITE 100**
1/8-1/4 **ORLANDO, FL 32824**
0.135 mi.
711 ft. **Site 7 of 8 in cluster CW**

FINDS **1014882165**
N/A

Actual: **FINDS:**
95 ft.

Focus Map: Registry ID: 110043862004
6

Environmental Interest/Information System
 RCRAInfo is a national information system that supports the Resource Conservation and Recovery Act (RCRA) program through the tracking of events and activities related to facilities that generate, transport, and treat, store, or dispose of hazardous waste. RCRAInfo allows RCRA program staff to track the notification, permit, compliance, and corrective action activities required under RCRA.

[Click this hyperlink](#) while viewing on your computer to access additional FINDS: detail in the EDR Site Report.

CX700 **JOHN SEXTON FOOD CO**
SE **2412 SAND LAKE RD**
1/8-1/4 **ORLANDO, FL 32809**
0.137 mi.
725 ft. **Site 1 of 3 in cluster CX**

FL LUST **U001364776**
FL UST **N/A**
FL NPDES

Actual: **LUST:**
99 ft. Region: STATE
Focus Map: Facility Id: 8732489
2 Facility Status: CLOSED
 Facility Type: C - Fuel user/Non-retail
 Facility Phone: Not reported
 Facility Cleanup Rank: Not reported
 District: Central District
 Lat/Long (dms): 28 26 54.7443 / 81 24 54.5331
 Section: Not reported
 Township: Not reported
 Range: Not reported
 Feature: Not reported
 Method: UNVR
 Datum: 0
 Score: Not reported
 Score Effective Date: Not reported
 Score When Ranked: Not reported
 Operator: JOHN SEXTON FOOD CO
 Name Update: Not reported
 Address Update: Not reported

Petroleum Cleanup PCT Facility Score:
 Facility Cleanup Status: **CMPL - COMPLETED**
 Contact: **JOHN BRYANT**
 Contact Company: **EMERIK PROPERTIES CORP**
 Contact Address: **PO BOX 447**
 Contact City/State/Zip: **OAK RIDGE, TN 37831**
 Phone: **(615)482-1013**
 Bad Address Ind: **N**
 State: **FL**
 Zip: **32809, 7642**

Map ID
Direction
Distance
Elevation

MAP FINDINGS

Site

Database(s)

EDR ID Number
EPA ID Number

JOHN SEXTON FOOD CO (Continued)

U001364776

Score: Not reported
Score Effective Date: Not reported
Related Party ID: 6546
Primary RP Role: ACCOUNT OWNER
RP Begin Date: 1994-05-20
RP Zip: 447
RP Extension: Not reported

Discharge Cleanup Summary:

Discharge Date: 4/20/1993
PCT Discharge Combined: Not reported
Cleanup Required: R - CLEANUP REQUIRED
Discharge Cleanup Status: NFA - NFA COMPLETE
Disch Cleanup Status Date: 4/8/1996
Cleanup Work Status: COMPLETED
Information Source: D - DISCHARGE NOTIFICATION
Other Source Description: Not reported
Eligibility Indicator: I - INELIGIBLE
Site Manager: Not reported
Site Mgr End Date: Not reported
Tank Office: -

Task Information:

District: CD
Facility ID: 8732489
Facility Status: CLOSED
Facility Type: C - Fuel user/Non-retail -
County: ORANGE
County ID: 48
Cleanup Eligibility Status: I
Source Effective Date: 03-04-1996
Discharge Date: 04-20-1993
Cleanup Required: R - CLEANUP REQUIRED
Discharge Cleanup Status: NFA - NFA COMPLETE
Disch Cleanup Status Date: 04-08-1996
SRC Action Type: NFA - NO FURTHER ACTION
SRC Submit Date: 03-05-1996
SRC Review Date: 03-04-1996
SRC Completion Status: A - APPROVED
SRC Issue Date: 04-08-1996
SRC Comment: Not reported
Cleanup Work Status: COMPLETED
Site Mgr: Not reported
Site Mgr End Date: Not reported
Tank Office: -
SR Task ID: Not reported
SR Cleanup Responsible: -
SR Funding Eligibility Type: -
SR Actual Cost: Not reported
SR Completion Date: Not reported
SR Payment Date: Not reported
SR Oral Date: Not reported
SR Written Date: Not reported
SR Soil Removal: Not reported
SR Free Product Removal: Not reported
SR Soil Tonnage Removed: Not reported
SR Soil Treatment: Not reported

Map ID
Direction
Distance
Elevation

MAP FINDINGS

Site

Database(s)

EDR ID Number
EPA ID Number

JOHN SEXTON FOOD CO (Continued)

U001364776

SR Other Treatment: Not reported
SR Alternate Proc Received Date: Not reported
SR Alternate Procedure Status: Not reported
SR Alternate Procedure Status Date: Not reported
SR Alternate Procedure Comments: Not reported
SA Task ID: 19124
SA Cleanup Responsible: -
SA Funding Eligibility Type: -
SA Actual Cost: Not reported
SA Completion Date: 03-14-1996
SA Payment Date: Not reported
RAP Task ID: Not reported
RAP Cleanup Responsible ID: -
RAP Funding Eligibility Type: -
RAP Actual Cost: Not reported
RAP Completion Date: Not reported
RAP Payment Date: Not reported
RAP Last Order Approved: Not reported
RA Task ID: 19125
RA Cleanup Responsible: -
RA Funding Eligibility Type: -
RA Years to Complete: 0
RA Actual Cost: Not reported

Click here for Florida Oculus:

UST:

Facility Id: 8732489
Facility Status: CLOSED
Type Description: Fuel user/Non-retail
Facility Phone: Not reported
Region: STATE
Positioning Method: UNVR
Lat/Long (dms): 28 26 58 / 81 27 11

Owner:

Owner Id: 6546
Owner Name: EMERIK PROPERTIES CORP
Owner Address: PO BOX 447
Owner Address 2: Not reported
Owner City,St,Zip: OAK RIDGE, TN 37831
Owner Contact: JOHN BRYANT
Owner Phone: 6154821013

Tank Info:

Name: JOHN SEXTON FOOD CO
Address: 2412 SAND LAKE RD
Tank Id: 1
Status: Removed
Status Date: 4/30/1993
Install Date: 7/1/1974
Substance: Leaded gas
Content Description: Leaded Gas
Gallons: 10000
Vessel Indicator: TANK
Tank Location: UNDERGROUND
DEP Contractor: P

Map ID
Direction
Distance
Elevation

MAP FINDINGS

Site

Database(s)

EDR ID Number
EPA ID Number

JOHN SEXTON FOOD CO (Continued)

U001364776

Click here for Florida Oculus:

WASTEWATER:

Facility ID: FLG071304
Facility Type: Dewatering GP
Status: Active - Existing, permitted facility/site for which effluent, reclaimed water or wastewater residual discharge into the environment and/or monitoring is taking place.

District Office: CD
NPDES Permitted Site: Yes
Environmental Interest: Industrial Wastewater Program
Owner Type: Private
Permit Capacity: Not reported
Party Name: James Michael Kelsey, President
Company Name: Kelsey Construction Inc
RP Address: 306 E Princeton St
RP Address 2: Not reported
RP City,Stat,Zip: Orlando FL 32804-5547
Telephone: 4078984101
Email: mikek@kelseyconstruction.com
Issue Date: 05/22/2015
Effective Date: 05/22/2015
Expiration Date: 05/21/2020
DOC Description: Generic Permit
Latitude Degrees: Not reported
Latitude Minutes: Not reported
Latitude Seconds: Not reported
Longitude Degrees: Not reported
Longitude Minutes: Not reported
Longitude Seconds: Not reported
Treatment: Not reported
Decode For Fstatus: Active

**CX701
SE
1/8-1/4
0.137 mi.
725 ft.**

**HALPERNS SEAFORD
2412 SAND LAKE RD
ORLANDO, FL 32809

Site 2 of 3 in cluster CX**

**FINDS 1018121197
ECHO N/A**

**Actual:
99 ft.**

FINDS:

**Focus Map:
2**

Registry ID: 110064585159

Environmental Interest/Information System

US National Pollutant Discharge Elimination System (NPDES) module of the Compliance Information System (ICIS) tracks surface water permits issued under the Clean Water Act. Under NPDES, all facilities that discharge pollutants from any point source into waters of the United States are required to obtain a permit. The permit will likely contain limits on what can be discharged, impose monitoring and reporting requirements, and include other provisions to ensure that the discharge does not adversely affect water quality.

Click this hyperlink while viewing on your computer to access additional FINDS: detail in the EDR Site Report.

Map ID
Direction
Distance
Elevation

MAP FINDINGS

Site

Database(s)

EDR ID Number
EPA ID Number

HALPERNS SEAFORD (Continued)

1018121197

ECHO:

Envid: 1018121197
Registry ID: 110064585159
DFR URL: <http://echo.epa.gov/detailed-facility-report?fid=110064585159>

CX702
SE
1/8-1/4
0.137 mi.
725 ft.

JOHN SEXTON FOOD CO
2412 SAND LAKE RD
ORLANDO, FL

Site 3 of 3 in cluster CX

FL RGA LUST S115182651
N/A

Actual:
99 ft.

RGA LUST:

Focus Map:
2

2012	JOHN SEXTON FOOD CO	2412 SAND LAKE RD
2011	JOHN SEXTON FOOD CO	2412 SAND LAKE RD
2010	JOHN SEXTON FOOD CO	2412 SAND LAKE RD
2009	JOHN SEXTON FOOD CO	2412 SAND LAKE RD
2008	JOHN SEXTON FOOD CO	2412 SAND LAKE RD
2007	JOHN SEXTON FOOD CO	2412 SAND LAKE RD
2006	JOHN SEXTON FOOD CO	2412 SAND LAKE RD
2005	JOHN SEXTON FOOD CO	2412 SAND LAKE RD
2004	JOHN SEXTON FOOD CO	2412 SAND LAKE RD
2003	JOHN SEXTON FOOD CO	2412 SAND LAKE RD
2002	JOHN SEXTON FOOD CO	2412 SAND LAKE RD
2001	JOHN SEXTON FOOD CO	2412 SAND LAKE RD
2000	JOHN SEXTON FOOD CO	2412 SAND LAKE RD
1999	JOHN SEXTON FOOD CO	2412 SAND LAKE RD
1998	JOHN SEXTON FOOD CO	2412 SAND LAKE RD
1997	JOHN SEXTON FOOD CO	2412 SAND LAKE RD

CK703
SSE
1/8-1/4
0.139 mi.
732 ft.

1090 GILLS DR
ORLANDO, FL

Site 3 of 5 in cluster CK

HMIRS 90040414
N/A

Actual:
95 ft.

[Click this hyperlink](#) while viewing on your computer to access additional HMIRS detail in the EDR Site Report.

Focus Map:
5

CK704
SSE
1/8-1/4
0.139 mi.
732 ft.

BLUE LINE FOODSERVICE DISTRIBUTION
1090 GILLS DRIVE
ORLANDO, FL 32824

Site 4 of 5 in cluster CK

FL TIER 2 S116683538
N/A

Actual:
95 ft.

TIER 2:

Focus Map:
5

Name: BLUE LINE FOODSERVICE DISTRIBUTION
Address: 1090 GILLS DRIVE
City,State,Zip: ORLANDO, FL 32824

Year: 2014

Map ID
Direction
Distance
Elevation

MAP FINDINGS

Site

Database(s)

EDR ID Number
EPA ID Number

BLUE LINE FOODSERVICE DISTRIBUTION (Continued)

S116683538

Facility Id: 4976767
Active Date: Not reported
Inactive Date: Not reported
Sale Pending: Not reported
Original Date: Not reported
PLOT Source: Not reported
Latitude: 28.439846
Longitude: -81.391872
LEPC District: Not reported
Counties: Not reported
SERC: Not reported
Program Level: Not reported
PRIME: Not reported
SIC Code: 5149
SIC Code 2: Not reported
NAICS Code: 424490
Last Modified Date: 06/30/2015
First Submit Date: 01/02/2015
Data Submitted By: Brad Piros
Company Name: Blue Line Foodservice Distribution
Comments: Not reported

Contact:

Contact ID: Not reported
Year: 2014
Facility Id: 4976767
Contact Type: Emergency Contact
Contact Name: Mike Klotz
Contact Title: Not reported
Contact Phone: 407 448 1479
Contact 24Hr Phone: Not reported
Contact Telephone 2: 4078519336
Contact Telephone 3: Not reported
Contact Telephone 4: Not reported
Contact Telephone 5: Not reported
Contact Telephone 6: Not reported
Contact Email: Mike.Klotz@BLDCorp.com

Name: BLUE LINE FOODSERVICE DISTRIBUTION
Address: 1090 GILLS DRIVE
City,State,Zip: ORLANDO, FL 32824

Year: 2013
Facility Id: 4508826
Active Date: Not reported
Inactive Date: Not reported
Sale Pending: Not reported
Original Date: Not reported
PLOT Source: Not reported
Latitude: 28.439846
Longitude: -81.391872
LEPC District: Not reported
Counties: Not reported
SERC: Not reported
Program Level: Not reported
PRIME: Not reported

Map ID
Direction
Distance
Elevation

MAP FINDINGS

Site

Database(s)

EDR ID Number
EPA ID Number

BLUE LINE FOODSERVICE DISTRIBUTION (Continued)

S116683538

SIC Code: 5149
SIC Code 2: Not reported
NAICS Code: 424490
Last Modified Date: 01/24/2014
First Submit Date: 01/24/2014
Data Submitted By: Brad Piros
Company Name: Blue Line Foodservice Distribution
Comments: Not reported

Contact:

Contact ID: Not reported
Year: 2013
Facility Id: 4508826
Contact Type: Emergency Contact
Contact Name: Mike Klotz
Contact Title: Not reported
Contact Phone: 4078519336
Contact 24Hr Phone: Not reported
Contact Telephone 2: 407 448 1479
Contact Telephone 3: 4074481479
Contact Telephone 4: Not reported
Contact Telephone 5: Not reported
Contact Telephone 6: Not reported
Contact Email: Mike.Klotz@BLDCorp.com

CK705
SSE
1/8-1/4
0.139 mi.
732 ft.

MARTIN-BROWER CO
1090 GILLS DR
ORLANDO, FL 32824

FL UST U001364604
N/A

Site 5 of 5 in cluster CK

Actual:
95 ft.

Focus Map:
5

UST:
Facility Id: 8627591
Facility Status: CLOSED
Type Description: Fuel user/Non-retail
Facility Phone: 4078598200
Region: STATE
Positioning Method: ADDM
Lat/Long (dms): 28 26 20.51 / 81 23 14.6

Owner:

Owner Id: 13664
Owner Name: MARTIN BROWER CO
Owner Address: 1111 E TOUHY AVE
Owner Address 2: Not reported
Owner City,St,Zip: DES PLAINES, IL 60018
Owner Contact: KEN REWERTS
Owner Phone: 3123914153

Tank Info:

Name: MARTIN-BROWER CO
Address: 1090 GILLS DR
Tank Id: 1
Status: Removed
Status Date: 10/31/1989

Map ID
Direction
Distance
Elevation

MAP FINDINGS

Site

Database(s)

EDR ID Number
EPA ID Number

MARTIN-BROWER CO (Continued)

U001364604

Install Date: 7/1/1986
Substance: Fuel oil-on site heat
Content Description: Fuel Oil - Onsite Heat
Gallons: 12000
Vessel Indicator: TANK
Tank Location: UNDERGROUND
DEP Contractor: P

Name: MARTIN-BROWER CO
Address: 1090 GILLS DR
Tank Id: 2
Status: Removed
Status Date: 10/31/1989
Install Date: 7/1/1986
Substance: Fuel oil-on site heat
Content Description: Fuel Oil - Onsite Heat
Gallons: 12000
Vessel Indicator: TANK
Tank Location: UNDERGROUND
DEP Contractor: P

[Click here for Florida Oculus:](#)

CY706
South
1/8-1/4
0.140 mi.
738 ft.

WAL-MART SUPERCENTER #908
8101 S JOHN YOUNG PKY
ORLANDO, FL 32819

FL AST A100229262
N/A

Site 1 of 4 in cluster CY

Actual:
89 ft.
Focus Map:
1

AST:
Name: WAL-MART SUPERCENTER #908
Address: 8101 S JOHN YOUNG PKY
Facility ID: 9805769
Facility Status: OPEN
Type Description: Collection Station
Facility Phone: 2393685700
DEP Contractor Own: P
Region: STATE
Positioning Method: Not reported
Lat/Long (dms): Not reported

Region: STATE
Positioning Method: Not reported
Lat/Long (dms): Not reported

Owner:
Owner Id: 54619
Owner Name: WAL-MART STORES EAST LP C/O APTIM
Owner Address: 8725 ROSEHILL RD #450
Owner Address 2: ATTN: LICENSING SUPPORT
Owner City,St,Zip: LENEXA, KS 66215
Owner Contact: LICENSING SUPPORT
Owner Phone: 8778295505

Tank Id: 1
Status: Removed

Map ID
Direction
Distance
Elevation

MAP FINDINGS

Site

Database(s)

EDR ID Number
EPA ID Number

WAL-MART SUPERCENTER #908 (Continued)

A100229262

Status Date: 12/14/2018
Install Date: 5/1/1999
Substance: Waste oil
Content Description: Waste Oil
Gallons: 800
Tank Location: ABOVEGROUND

Tank Id: 2
Status: In service
Status Date: 12/1/2018
Install Date: 12/1/2018
Substance: Waste oil
Content Description: Waste Oil
Gallons: 700
Tank Location: ABOVEGROUND

Construction:

Tank Id: 2
Construction Category: Secondary Containment
Construction Description: Double wall

Tank Id: 2
Construction Category: Overfill/Spill
Construction Description: Level gauges/alarms

Tank Id: 2
Construction Category: Primary Construction
Construction Description: Steel

Monitoring:

Tank ID: 2
Monitoring Description: Visual inspection of ASTs

Tank ID: 2
Monitoring Description: Monitor dbl wall tank space

Piping:

Tank ID: 2
Piping Category: Primary Construction
Piping Description: Steel/galvanized metal

Tank ID: 2
Piping Category: Miscellaneous Attributes
Piping Description: Abv, no soil contact

Tank Id: TANK 1
Status: In service
Status Date: 2/8/2018
Install Date: 1/26/2018
Substance: Diesel-emergen generator
Content Description: Emerg Generator Diesel
Gallons: 2000
Tank Location: ABOVEGROUND

Construction:

Map ID
Direction
Distance
Elevation

MAP FINDINGS

Site

Database(s)

EDR ID Number
EPA ID Number

WAL-MART SUPERCENTER #908 (Continued)

A100229262

Tank Id: TANK 1
Construction Category: Primary Construction
Construction Description: Steel

Tank Id: TANK 1
Construction Category: Overfill/Spill
Construction Description: Spill containment bucket

Tank Id: TANK 1
Construction Category: Secondary Containment
Construction Description: Double wall

Tank Id: TANK 1
Construction Category: Overfill/Spill
Construction Description: Level gauges/alarms

Monitoring:
Tank ID: TANK 1
Monitoring Description: Monitor dbl wall tank space

Tank ID: TANK 1
Monitoring Description: SPCC Plan

Tank ID: TANK 1
Monitoring Description: Visual inspection of ASTs

Piping:
Tank ID: TANK 1
Piping Category: Miscellaneous Attributes
Piping Description: Abv, no soil contact

Tank ID: TANK 1
Piping Category: Primary Construction
Piping Description: Steel/galvanized metal

[Click here for Florida Oculus:](#)

CY707
South
1/8-1/4
0.140 mi.
738 ft.

WAL-MART SUPERCENTER #908
8101 S JOHN YOUNG PKY
ORLANDO, FL 32819
Site 2 of 4 in cluster CY

FL SPILLS S107938597
FL Financial Assurance N/A
FL TIER 2

Actual:
89 ft.

Focus Map:
1

SPILLS:
OHMIT Incident Number: 56771
Incident Legacy: Not reported
On-Scene Response: No
Criminal Indicator: No
Hurricane Indicator: No
Incident Date: 11/10/2016
Incident Status: Closed
Incident Report Date: 11/10/2016
Pollutant: Antifreeze, n.o.s.
Pollutants Category: Antifreeze
Substance Spilled: Antifreeze, n.o.s.
Amount Spilled (Gallons): 6.00

Map ID
Direction
Distance
Elevation

MAP FINDINGS

Site

Database(s)

EDR ID Number
EPA ID Number

WAL-MART SUPERCENTER #908 (Continued)

S107938597

Pollutant - Unit Measure: gallon

Incident Party Name: Local Programs
Description: Inland

Incident Party Name: Local Programs
Description: Inland

Incident Party Name: NRC
Description: Inland

Incident Party Name: NRC
Description: Inland

Incident Party Name: Private Citizen Deidre
Description: Inland

Incident Party Name: Private Citizen Deidre
Description: Inland

Incident Party Name: RP UNKNOWN
Description: Inland

Incident Party Name: RP UNKNOWN
Description: Inland

Incident Party Name: Walmart
Description: Inland

Incident Party Name: Walmart
Description: Inland

FL Financial Assurance 3:
Region: 3
Facility ID: 9805769
Facility Phone: 2393685700
Facility Status: OPEN
Facility Type: J
Type Description: Collection Station
DEP CO: P
Financial Responsibility: GUARANTEE
Insurance Company: Not reported
Effective Date: 05/31/2008
Expire Date: 05/31/2009
Owner ID: 54619
Owner Name: WAL-MART STORES EAST LP C/O APTIM
Owner Address: 8725 ROSEHILL RD #450
Owner Address2: ATTN: LICENSING SUPPORT
Owner City,St,Zip: LENEXA, KS 66215
Contact: LICENSING SUPPORT
Resp Party Phone: 8778295505

Region: 3
Facility ID: 9805769
Facility Phone: 2393685700
Facility Status: OPEN

Map ID
Direction
Distance
Elevation

MAP FINDINGS

Site

Database(s)

EDR ID Number
EPA ID Number

WAL-MART SUPERCENTER #908 (Continued)

S107938597

Facility Type: J
Type Description: Collection Station
DEP CO: P
Financial Responsibility: INSURANCE
Insurance Company: COMMERCE & INDUSTRY
Effective Date: 05/30/2010
Expire Date: 05/30/2011
Owner ID: 54619
Owner Name: WAL-MART STORES EAST LP C/O APTIM
Owner Address: 8725 ROSEHILL RD #450
Owner Address2: ATTN: LICENSING SUPPORT
Owner City,St,Zip: LENEXA, KS 66215
Contact: LICENSING SUPPORT
Resp Party Phone: 8778295505

Region: 3
Facility ID: 9805769
Facility Phone: 2393685700
Facility Status: OPEN
Facility Type: J
Type Description: Collection Station
DEP CO: P
Financial Responsibility: INSURANCE
Insurance Company: COMMERCE & INDUSTRY
Effective Date: 05/30/2011
Expire Date: 05/30/2012
Owner ID: 54619
Owner Name: WAL-MART STORES EAST LP C/O APTIM
Owner Address: 8725 ROSEHILL RD #450
Owner Address2: ATTN: LICENSING SUPPORT
Owner City,St,Zip: LENEXA, KS 66215
Contact: LICENSING SUPPORT
Resp Party Phone: 8778295505

Region: 3
Facility ID: 9805769
Facility Phone: 2393685700
Facility Status: OPEN
Facility Type: J
Type Description: Collection Station
DEP CO: P
Financial Responsibility: INSURANCE
Insurance Company: INDIAN HARBOR
Effective Date: 05/01/2017
Expire Date: 05/01/2018
Owner ID: 54619
Owner Name: WAL-MART STORES EAST LP C/O APTIM
Owner Address: 8725 ROSEHILL RD #450
Owner Address2: ATTN: LICENSING SUPPORT
Owner City,St,Zip: LENEXA, KS 66215
Contact: LICENSING SUPPORT
Resp Party Phone: 8778295505

Region: 3
Facility ID: 9805769
Facility Phone: 2393685700
Facility Status: OPEN

Map ID
Direction
Distance
Elevation

MAP FINDINGS

Site

Database(s)

EDR ID Number
EPA ID Number

WAL-MART SUPERCENTER #908 (Continued)

S107938597

Facility Type: J
Type Description: Collection Station
DEP CO: P
Financial Responsibility: INSURANCE
Insurance Company: INDIAN HARBOR
Effective Date: 05/01/2018
Expire Date: 05/01/2019
Owner ID: 54619
Owner Name: WAL-MART STORES EAST LP C/O APTIM
Owner Address: 8725 ROSEHILL RD #450
Owner Address2: ATTN: LICENSING SUPPORT
Owner City,St,Zip: LENEXA, KS 66215
Contact: LICENSING SUPPORT
Resp Party Phone: 8778295505

Region: 3
Facility ID: 9805769
Facility Phone: 2393685700
Facility Status: OPEN
Facility Type: J
Type Description: Collection Station
DEP CO: P
Financial Responsibility: INSURANCE
Insurance Company: INDIAN HARBOR
Effective Date: 05/20/2013
Expire Date: 05/30/2014
Owner ID: 54619
Owner Name: WAL-MART STORES EAST LP C/O APTIM
Owner Address: 8725 ROSEHILL RD #450
Owner Address2: ATTN: LICENSING SUPPORT
Owner City,St,Zip: LENEXA, KS 66215
Contact: LICENSING SUPPORT
Resp Party Phone: 8778295505

Region: 3
Facility ID: 9805769
Facility Phone: 2393685700
Facility Status: OPEN
Facility Type: J
Type Description: Collection Station
DEP CO: P
Financial Responsibility: INSURANCE
Insurance Company: INDIAN HARBOR
Effective Date: 05/30/2015
Expire Date: 03/20/2016
Owner ID: 54619
Owner Name: WAL-MART STORES EAST LP C/O APTIM
Owner Address: 8725 ROSEHILL RD #450
Owner Address2: ATTN: LICENSING SUPPORT
Owner City,St,Zip: LENEXA, KS 66215
Contact: LICENSING SUPPORT
Resp Party Phone: 8778295505

Region: 3
Facility ID: 9805769
Facility Phone: 2393685700
Facility Status: OPEN

Map ID
Direction
Distance
Elevation

MAP FINDINGS

Site

Database(s)

EDR ID Number
EPA ID Number

WAL-MART SUPERCENTER #908 (Continued)

S107938597

Facility Type: J
Type Description: Collection Station
DEP CO: P
Financial Responsibility: INSURANCE
Insurance Company: INDIAN HARBOR
Effective Date: 05/30/2015
Expire Date: 05/30/2016
Owner ID: 54619
Owner Name: WAL-MART STORES EAST LP C/O APTIM
Owner Address: 8725 ROSEHILL RD #450
Owner Address2: ATTN: LICENSING SUPPORT
Owner City,St,Zip: LENEXA, KS 66215
Contact: LICENSING SUPPORT
Resp Party Phone: 8778295505

Region: 3
Facility ID: 9805769
Facility Phone: 2393685700
Facility Status: OPEN
Facility Type: J
Type Description: Collection Station
DEP CO: P
Financial Responsibility: INSURANCE
Insurance Company: INDIAN HARBOR
Effective Date: 05/30/2016
Expire Date: 05/30/2017
Owner ID: 54619
Owner Name: WAL-MART STORES EAST LP C/O APTIM
Owner Address: 8725 ROSEHILL RD #450
Owner Address2: ATTN: LICENSING SUPPORT
Owner City,St,Zip: LENEXA, KS 66215
Contact: LICENSING SUPPORT
Resp Party Phone: 8778295505

Region: 3
Facility ID: 9805769
Facility Phone: 2393685700
Facility Status: OPEN
Facility Type: J
Type Description: Collection Station
DEP CO: P
Financial Responsibility: SELF-INSURANCE - LETTER FROM CHIEF FINANCIAL OFFIC
Insurance Company: Not reported
Effective Date: 05/31/2009
Expire Date: 05/31/2010
Owner ID: 54619
Owner Name: WAL-MART STORES EAST LP C/O APTIM
Owner Address: 8725 ROSEHILL RD #450
Owner Address2: ATTN: LICENSING SUPPORT
Owner City,St,Zip: LENEXA, KS 66215
Contact: LICENSING SUPPORT
Resp Party Phone: 8778295505

TIER 2:

Name: WALMART 908 EMERGENCY DIESEL GENERATOR
Address: 8101 S. JOHN YOUNG PKWY
City,State,Zip: ORLANDO, FL 32819

Map ID
Direction
Distance
Elevation

MAP FINDINGS

Site

Database(s)

EDR ID Number
EPA ID Number

WAL-MART SUPERCENTER #908 (Continued)

S107938597

Year: 2018
Facility Id: 6400730
Active Date: Not reported
Inactive Date: Not reported
Sale Pending: Not reported
Original Date: Not reported
PLOT Source: Not reported
Latitude: Not reported
Longitude: Not reported
LEPC District: Not reported
Counties: Not reported
SERC: Not reported
Program Level: Not reported
PRIME: Not reported
SIC Code: Not reported
SIC Code 2: Not reported
NAICS Code: 221118
Last Modified Date: 02/21/2019
First Submit Date: 02/21/2019
Data Submitted By: Duke Energy Florida, LLC, Owner/Operator
Company Name: Duke Energy Florida, LLC
Comments: Not reported

Contact:

Contact ID: Not reported
Year: 2018
Facility Id: 6400730
Contact Type: Owner / Operator
Contact Name: _ Duke Energy Florida, LLC
Contact Title: Not reported
Contact Phone: 800-777-9898
Contact 24Hr Phone: Not reported
Contact Telephone 2: Not reported
Contact Telephone 3: Not reported
Contact Telephone 4: Not reported
Contact Telephone 5: Not reported
Contact Telephone 6: Not reported
Contact Email: Jen.McDaniel@duke-energy.com

CY708
South
1/8-1/4
0.140 mi.
738 ft.

WAL-MART SUPERCENTER #908
8101 S JOHN YOUNG PKWY
ORLANDO, FL 32819
Site 3 of 4 in cluster CY

RCRA-SQG 1005442134
FINDS FLR000075432
ECHO

Actual:
89 ft.

RCRA-SQG:
Date form received by agency: 01/07/2019
Facility name: WAL-MART SUPERCENTER #908
Facility address: 8101 S JOHN YOUNG PKWY
ORLANDO, FL 32819-9021
EPA ID: FLR000075432
Contact: CASSIE CLARK
Contact address: PO BOX 8041
BENTONVILLE, AR 72712-0000
Contact country: US

Focus Map:
1

Map ID
Direction
Distance
Elevation

MAP FINDINGS

Site

Database(s)

EDR ID Number
EPA ID Number

WAL-MART SUPERCENTER #908 (Continued)

1005442134

Contact telephone: 850-245-8707
Contact email: CASSIE.CLARK@WALMART.COM
EPA Region: 04
Land type: Private
Classification: Small Small Quantity Generator
Description: Handler: generates more than 100 and less than 1000 kg of hazardous waste during any calendar month and accumulates less than 6000 kg of hazardous waste at any time; or generates 100 kg or less of hazardous waste during any calendar month, and accumulates more than 1000 kg of hazardous waste at any time

Owner/Operator Summary:

Owner/operator name: WAL-MART STORES EAST LP
Owner/operator address: PO BOX 8041
BENTONVILLE, AR 72712
Owner/operator country: US
Owner/operator telephone: 479-204-0402
Owner/operator email: Not reported
Owner/operator fax: Not reported
Owner/operator extension: Not reported
Legal status: Private
Owner/Operator Type: Operator
Owner/Op start date: 05/19/1999
Owner/Op end date: Not reported

Owner/operator name: WAL-MART STORES EAST LP
Owner/operator address: PO BOX 8041
BENTONVILLE, AR 72712
Owner/operator country: US
Owner/operator telephone: 479-204-0402
Owner/operator email: Not reported
Owner/operator fax: Not reported
Owner/operator extension: Not reported
Legal status: Private
Owner/Operator Type: Owner
Owner/Op start date: 05/19/1999
Owner/Op end date: Not reported

Handler Activities Summary:

U.S. importer of hazardous waste: No
Mixed waste (haz. and radioactive): No
Recycler of hazardous waste: No
Transporter of hazardous waste: No
Treater, storer or disposer of HW: No
Underground injection activity: No
On-site burner exemption: No
Furnace exemption: No
Used oil fuel burner: No
Used oil processor: No
User oil refiner: No
Used oil fuel marketer to burner: No
Used oil Specification marketer: No
Used oil transfer facility: No
Used oil transporter: No

Map ID
Direction
Distance
Elevation

MAP FINDINGS

Site

Database(s)

EDR ID Number
EPA ID Number

WAL-MART SUPERCENTER #908 (Continued)

1005442134

Historical Generators:

Date form received by agency: 02/22/2010
Site name: WAL-MART SUPERCENTER #908
Classification: Small Quantity Generator

Date form received by agency: 04/07/2006
Site name: WAL-MART SUPERCENTER #908
Classification: Conditionally Exempt Small Quantity Generator

Hazardous Waste Summary:

- . Waste code: D001
- . Waste name: IGNITABLE WASTE

- . Waste code: D002
- . Waste name: CORROSIVE WASTE

- . Waste code: D003
- . Waste name: REACTIVE WASTE

- . Waste code: D004
- . Waste name: ARSENIC

- . Waste code: D005
- . Waste name: BARIUM

- . Waste code: D006
- . Waste name: CADMIUM

- . Waste code: D007
- . Waste name: CHROMIUM

- . Waste code: D008
- . Waste name: LEAD

- . Waste code: D009
- . Waste name: MERCURY

- . Waste code: D010
- . Waste name: SELENIUM

- . Waste code: D011
- . Waste name: SILVER

- . Waste code: D016
- . Waste name: 2,4-D (2,4-DICHLOROPHENOXYACETIC ACID)

- . Waste code: D018
- . Waste name: BENZENE

- . Waste code: D022
- . Waste name: CHLOROFORM

- . Waste code: D024
- . Waste name: M-CRESOL

Map ID
Direction
Distance
Elevation

MAP FINDINGS

Site

Database(s)

EDR ID Number
EPA ID Number

WAL-MART SUPERCENTER #908 (Continued)

1005442134

. Waste code: D025
. Waste name: P-CRESOL

. Waste code: D026
. Waste name: CRESOL

. Waste code: D027
. Waste name: 1,4-DICHLOROBENZENE

. Waste code: D030
. Waste name: 2,4-DINITROTOLUENE

. Waste code: D035
. Waste name: METHYL ETHYL KETONE

. Waste code: D039
. Waste name: TETRACHLOROETHYLENE

. Waste code: D040
. Waste name: TRICHLORETHYLENE

. Waste code: P001
. Waste name: 2H-1-BENZOPYRAN-2-ONE, 4-HYDROXY-3-(3-OXO-1-PHENYLBUTYL)-, & SALTS, WHEN PRESENT AT CONCENTRATIONS GREATER THAN 0.3% (OR) WARFARIN, & SALTS, WHEN PRESENT AT CONCENTRATIONS GREATER THAN 0.3%

. Waste code: P046
. Waste name: ALPHA,ALPHA-DIMETHYLPHENETHYLAMINE (OR) BENZENEETHANAMINE, ALPHA, ALPHA-DIMETHYL-

. Waste code: P075
. Waste name: NICOTINE, & SALTS (OR) PYRIDINE, 3-(1-METHYL-2-PYRROLIDINYL)-,(S)-, & SALTS

. Waste code: U002
. Waste name: 2-PROPANONE (I) (OR) ACETONE (I)

. Waste code: U034
. Waste name: ACETALDEHYDE, TRICHLORO- (OR) CHLORAL

. Waste code: U035
. Waste name: BENZENE BUTANOIC ACID, 4-[BIS(2-CHLOROETHYL)AMINO]- (OR) CHLORAMBUCIL

. Waste code: U058
. Waste name: 2H-1,3,2-OXAZAPHOSPHORIN-2-AMINE, N,N-BIS(2-CHLOROETHYL)TETRAHYDRO-, 2-OXIDE (OR) CYCLOPHOSPHAMIDE

. Waste code: U072
. Waste name: BENZENE, 1,4-DICHLORO- (OR) P-DICHLOROBENZENE

. Waste code: U080
. Waste name: METHANE, DICHLORO- (OR) METHYLENE CHLORIDE

. Waste code: U089
. Waste name: DIETHYLSTILBESTEROL (OR) PHENOL, 4,4'-(1,2-DIETHYL-1,2-ETHENEDIYL)BIS, (E)-

Map ID
Direction
Distance
Elevation

MAP FINDINGS

Site

Database(s)

EDR ID Number
EPA ID Number

WAL-MART SUPERCENTER #908 (Continued)

1005442134

. Waste code: U122
. Waste name: FORMALDEHYDE

. Waste code: U129
. Waste name: CYCLOHEXANE, 1,2,3,4,5,6-HEXACHLORO-, (1ALPHA, 2ALPHA, 3BETA, 4ALPHA, 5ALPHA, 6BETA)- (OR) LINDANE

. Waste code: U132
. Waste name: HEXACHLOROPHENE (OR) PHENOL, 2,2'-METHYLENEBIS[3,4,6-TRICHLORO-

. Waste code: U134
. Waste name: HYDROFLUORIC ACID (C,T) (OR) HYDROGEN FLUORIDE (C,T)

. Waste code: U150
. Waste name: L-PHENYLALANINE, 4-[BIS(2-CHLOROETHYL)AMINO]- (OR) MELPHALAN

. Waste code: U154
. Waste name: METHANOL (I) (OR) METHYL ALCOHOL (I)

. Waste code: U159
. Waste name: 2-BUTANONE (I,T) (OR) METHYL ETHYL KETONE (MEK) (I,T)

. Waste code: U165
. Waste name: NAPHTHALENE

. Waste code: U182
. Waste name: 1,3,5-TRIOXANE, 2,4,6-TRIMETHYL- (OR) PARALDEHYDE

. Waste code: U188
. Waste name: PHENOL

. Waste code: U200
. Waste name: RESERPINE (OR) YOHIMBAN-16-CARBOXYLIC ACID, 11,17-DIMETHOXY-18-[(3,4,5-TRIMETHOXYBENZOYL)OXY]-, METHYL ESTER, (3BETA, 16BETA, 17ALPHA, 18BETA, 20ALPHA)-

. Waste code: U205
. Waste name: SELENIUM SULFIDE (OR) SELENIUM SULFIDE SES2 (R,T)

. Waste code: U210
. Waste name: ETHENE, TETRACHLORO- (OR) TETRACHLOROETHYLENE

. Waste code: U249
. Waste name: ZINC PHOSPHIDE ZN3P2, WHEN PRESENT AT CONCENTRATIONS OF 10% OR LESS

. Waste code: U279
. Waste name: CARBARYL (OR) 1-NAPHTHALENOL, METHYLCARBAMATE

. Waste code: U409
. Waste name: CARBAMIC ACID, [1,2-PHENYLENEBIS (IMINOCARBONOTHIOYL)]BIS-, DIMETHYL ESTER (OR) THIOPHANATE-METHYL

. Waste code: U411
. Waste name: PHENOL, 2-(1-METHYLETHOXY)-, METHYLCARBAMATE (OR) PROPOXUR

Facility Has Received Notices of Violations:

Regulation violated: GGR:262.11

Map ID
Direction
Distance
Elevation

MAP FINDINGS

Site

Database(s)

EDR ID Number
EPA ID Number

WAL-MART SUPERCENTER #908 (Continued)

1005442134

Area of violation: Generators - General
Date violation determined: 04/07/2006
Date achieved compliance: 06/27/2006
Violation lead agency: State
Enforcement action: DEP NON-COMPLIANCE LETTER
Enforcement action date: 04/26/2006
Enf. disposition status: Not reported
Enf. disp. status date: Not reported
Enforcement lead agency: State
Proposed penalty amount: Not reported
Final penalty amount: Not reported
Paid penalty amount: Not reported

Regulation violated: UOG:62-710.850(6)(a) :Previous cita
Area of violation: State Statute or Regulation
Date violation determined: 04/07/2006
Date achieved compliance: 06/27/2006
Violation lead agency: State
Enforcement action: DEP NON-COMPLIANCE LETTER
Enforcement action date: 04/26/2006
Enf. disposition status: Not reported
Enf. disp. status date: Not reported
Enforcement lead agency: State
Proposed penalty amount: Not reported
Final penalty amount: Not reported
Paid penalty amount: Not reported

Evaluation Action Summary:
Evaluation date: 04/07/2006
Evaluation: COMPLIANCE EVALUATION INSPECTION ON-SITE
Area of violation: State Statute or Regulation
Date achieved compliance: 06/27/2006
Evaluation lead agency: State

Evaluation date: 04/07/2006
Evaluation: COMPLIANCE EVALUATION INSPECTION ON-SITE
Area of violation: Generators - General
Date achieved compliance: 06/27/2006
Evaluation lead agency: State

FINDS:

Registry ID: 110012549055

Environmental Interest/Information System

RCRAInfo is a national information system that supports the Resource Conservation and Recovery Act (RCRA) program through the tracking of events and activities related to facilities that generate, transport, and treat, store, or dispose of hazardous waste. RCRAInfo allows RCRA program staff to track the notification, permit, compliance, and corrective action activities required under RCRA.

Florida Environmental System Today Application (FIESTA) Data Maintenance (FDM) system maintains entity, environmental interest and affiliation data for the State of Florida.

Map ID
Direction
Distance
Elevation

MAP FINDINGS

Site

Database(s)

EDR ID Number
EPA ID Number

WAL-MART SUPERCENTER #908 (Continued)

1005442134

[Click this hyperlink](#) while viewing on your computer to access additional FINDS: detail in the EDR Site Report.

ECHO:

Envid: 1005442134
Registry ID: 110012549055
DFR URL: <http://echo.epa.gov/detailed-facility-report?fid=110012549055>

CY709
South
1/8-1/4
0.140 mi.
738 ft.

**8101 SOUTH JON YOUNG PKWY
ORLANDO, FL**

Site 4 of 4 in cluster CY

**ERNS 2016163744
N/A**

Actual:
89 ft.

[Click this hyperlink](#) while viewing on your computer to access additional ERNS detail in the EDR Site Report.

Focus Map:
1

710
West
1/8-1/4
0.141 mi.
742 ft.

**OLYMPUS GROUP ORLANDO CO
2100 PRINCIPAL ROWSUITE 407
ORLANDO, FL 32837**

**FINDS 1024395395
N/A**

Actual:
94 ft.

FINDS:

Registry ID: 110070308354
Environmental Interest/Information System
OSHA ESTABLISHMENT

[Click this hyperlink](#) while viewing on your computer to access additional FINDS: detail in the EDR Site Report.

Focus Map:
5

CZ711
ENE
1/8-1/4
0.141 mi.
742 ft.

**TRUSTAR ORLANDO CNG FUELING STATION
8520 EXCHANGE DR.
ORLANDO, FL 32809**

Site 1 of 2 in cluster CZ

**FINDS 1017424502
ECHO N/A**

Actual:
97 ft.

FINDS:

Registry ID: 110063605585
Environmental Interest/Information System

US National Pollutant Discharge Elimination System (NPDES) module of the Compliance Information System (ICIS) tracks surface water permits issued under the Clean Water Act. Under NPDES, all facilities that discharge pollutants from any point source into waters of the United

Focus Map:
5

Map ID
Direction
Distance
Elevation

MAP FINDINGS

Site

Database(s)

EDR ID Number
EPA ID Number

TRUSTAR ORLANDO CNG FUELING STATION (Continued)

1017424502

States are required to obtain a permit. The permit will likely contain limits on what can be discharged, impose monitoring and reporting requirements, and include other provisions to ensure that the discharge does not adversely affect water quality.

Registry ID: 110064585113

Environmental Interest/Information System

US National Pollutant Discharge Elimination System (NPDES) module of the Compliance Information System (ICIS) tracks surface water permits issued under the Clean Water Act. Under NPDES, all facilities that discharge pollutants from any point source into waters of the United States are required to obtain a permit. The permit will likely contain limits on what can be discharged, impose monitoring and reporting requirements, and include other provisions to ensure that the discharge does not adversely affect water quality.

[Click this hyperlink](#) while viewing on your computer to access additional FINDS: detail in the EDR Site Report.

ECHO:

Envid: 1017424502
Registry ID: 110063605585
DFR URL: <http://echo.epa.gov/detailed-facility-report?fid=110063605585>

Envid: 1017424502
Registry ID: 110064585113
DFR URL: <http://echo.epa.gov/detailed-facility-report?fid=110064585113>

CZ712
ENE
1/8-1/4
0.141 mi.
742 ft.

TRUSTAR ORLANDO
8520 EXCHANGE DR
ORLANDO, FL
Site 2 of 2 in cluster CZ

FL NPDES **S117406728**
N/A

Actual:
97 ft.
Focus Map:
5

WASTEWATER:
Facility ID: FLG071307
Facility Type: Dewatering GP
Status: Active - Existing, permitted facility/site for which effluent, reclaimed water or wastewater residual discharge into the environment and/or monitoring is taking place.
District Office: CD
NPDES Permitted Site: Yes
Environmental Interest: Industrial Wastewater Program
Owner Type: Private
Permit Capacity: Not reported
Party Name: Jeff Lucero, VP Construction
Company Name: TruStar Energy, LLC
RP Address: 10225 Philadelphia Ct
RP Address 2: Not reported
RP City,Stat,Zip: Rancho Cucamonga CA 91730-5333
Telephone: 9097933700
Email: jlucero@trustarenergy.com
Issue Date: 05/22/2015
Effective Date: 05/22/2015
Expiration Date: 05/21/2020

Map ID
Direction
Distance
Elevation

MAP FINDINGS

Site

Database(s)

EDR ID Number
EPA ID Number

TRUSTAR ORLANDO (Continued)

S117406728

DOC Description: Generic Permit
Latitude Degrees: Not reported
Latitude Minutes: Not reported
Latitude Seconds: Not reported
Longitude Degrees: Not reported
Longitude Minutes: Not reported
Longitude Seconds: Not reported
Treatment: Not reported
Decode For Fstatus: Active

DA713 NE
1/8-1/4
0.144 mi.
758 ft.
Actual: 94 ft.
Focus Map: 5

MANHEIMS CENTRAL FLORIDA AUTO AUCTION
9800 BACHMAN RD
ORLANDO, FL 32824
Site 1 of 10 in cluster DA

RCRA-CESQG 1000687495
FL AST FLD984234716
ICIS
US AIRS
FINDS
ECHO

RCRA-CESQG:
Date form received by agency: 06/11/2015
Facility name: FRANKS DETAIL
Facility address: 9800 BACHMAN RD
ORLANDO, FL 32824-8005
EPA ID: FLD984234716
Contact: STEVEN STEWART
Contact address: 9800 BACHMAN RD
ORLANDO, FL 32824-0000
Contact country: US
Contact telephone: 407-902-4485
Contact email: SSTEWARD@FRANKSDetail.COM
EPA Region: 04
Land type: Private
Classification: Conditionally Exempt Small Quantity Generator
Description: Handler: generates 100 kg or less of hazardous waste per calendar month, and accumulates 1000 kg or less of hazardous waste at any time; or generates 1 kg or less of acutely hazardous waste per calendar month, and accumulates at any time: 1 kg or less of acutely hazardous waste; or 100 kg or less of any residue or contaminated soil, waste or other debris resulting from the cleanup of a spill, into or on any land or water, of acutely hazardous waste; or generates 100 kg or less of any residue or contaminated soil, waste or other debris resulting from the cleanup of a spill, into or on any land or water, of acutely hazardous waste during any calendar month, and accumulates at any time: 1 kg or less of acutely hazardous waste; or 100 kg or less of any residue or contaminated soil, waste or other debris resulting from the cleanup of a spill, into or on any land or water, of acutely hazardous waste

Owner/Operator Summary:
Owner/operator name: FRANKS DETAIL
Owner/operator address: 9800 BACHMAN RD
ORLANDO, FL 32824
Owner/operator country: US
Owner/operator telephone: Not reported
Owner/operator email: Not reported
Owner/operator fax: Not reported
Owner/operator extension: Not reported
Legal status: Private

Map ID
Direction
Distance
Elevation

MAP FINDINGS

Site

Database(s)

EDR ID Number
EPA ID Number

MANHEIMS CENTRAL FLORIDA AUTO AUCTION (Continued)

1000687495

Owner/Operator Type: Operator
Owner/Op start date: 06/01/2011
Owner/Op end date: Not reported

Owner/operator name: MANHEIMS CENTRAL FLORIDA AUTO AUCTION
Owner/operator address: 9800 BACHMAN RD
ORLANDO, FL 32824

Owner/operator country: US
Owner/operator telephone: Not reported
Owner/operator email: Not reported
Owner/operator fax: Not reported
Owner/operator extension: Not reported
Legal status: Private
Owner/Operator Type: Owner
Owner/Op start date: 06/03/1996
Owner/Op end date: Not reported

Owner/operator name: MANHEIMS CENTRAL FLORIDA AUTO AUCTION
Owner/operator address: 9800 BACHMAN RD
ORLANDO, FL 32824

Owner/operator country: US
Owner/operator telephone: Not reported
Owner/operator email: Not reported
Owner/operator fax: Not reported
Owner/operator extension: Not reported
Legal status: Private
Owner/Operator Type: Operator
Owner/Op start date: 04/05/2006
Owner/Op end date: 06/01/2011

Owner/operator name: KURT WATTS
Owner/operator address: 9800A BACHMAN RD
ORLANDO, FL 32824

Owner/operator country: US
Owner/operator telephone: Not reported
Owner/operator email: Not reported
Owner/operator fax: Not reported
Owner/operator extension: Not reported
Legal status: Private
Owner/Operator Type: Owner
Owner/Op start date: 06/03/1996
Owner/Op end date: 04/29/2004

Handler Activities Summary:

U.S. importer of hazardous waste: No
Mixed waste (haz. and radioactive): No
Recycler of hazardous waste: No
Transporter of hazardous waste: No
Treater, storer or disposer of HW: No
Underground injection activity: No
On-site burner exemption: No
Furnace exemption: No
Used oil fuel burner: No
Used oil processor: No
User oil refiner: No
Used oil fuel marketer to burner: No
Used oil Specification marketer: No

Map ID
Direction
Distance
Elevation

MAP FINDINGS

Site

Database(s)

EDR ID Number
EPA ID Number

MANHEIMS CENTRAL FLORIDA AUTO AUCTION (Continued)

1000687495

Used oil transfer facility: No
Used oil transporter: No

Historical Generators:

Date form received by agency: 06/13/2008
Site name: FRANKS DETAIL
Classification: Small Quantity Generator

Date form received by agency: 04/05/2006
Site name: MANHEIMS CENTRAL FLORIDA AUTO AUCTION
Classification: Conditionally Exempt Small Quantity Generator

Hazardous Waste Summary:

. Waste code: D001
. Waste name: IGNITABLE WASTE

. Waste code: D005
. Waste name: BARIUM

. Waste code: D006
. Waste name: CADMIUM

. Waste code: D007
. Waste name: CHROMIUM

. Waste code: D008
. Waste name: LEAD

. Waste code: D035
. Waste name: METHYL ETHYL KETONE

. Waste code: F003
. Waste name: THE FOLLOWING SPENT NONHALOGENATED SOLVENTS: XYLENE, ACETONE, ETHYL ACETATE, ETHYL BENZENE, ETHYL ETHER, METHYL ISOBUTYL KETONE, N-BUTYL ALCOHOL, CYCLOHEXANONE, AND METHANOL; ALL SPENT SOLVENT MIXTURES/BLENDS CONTAINING, BEFORE USE, ONLY THE ABOVE SPENT NONHALOGENATED SOLVENTS; AND ALL SPENT SOLVENT MIXTURES/BLENDS CONTAINING, BEFORE USE, ONE OR MORE OF THE ABOVE NONHALOGENATED SOLVENTS, AND A TOTAL OF TEN PERCENT OR MORE (BY VOLUME) OF ONE OR MORE OF THOSE SOLVENTS LISTED IN F001, F002, F004, AND F005; AND STILL BOTTOMS FROM THE RECOVERY OF THESE SPENT SOLVENTS AND SPENT SOLVENT MIXTURES.

. Waste code: F005
. Waste name: THE FOLLOWING SPENT NONHALOGENATED SOLVENTS: TOLUENE, METHYL ETHYL KETONE, CARBON DISULFIDE, ISOBUTANOL, PYRIDINE, BENZENE, 2-ETHOXYETHANOL, AND 2-NITROPROPANE; ALL SPENT SOLVENT MIXTURES/BLENDS CONTAINING, BEFORE USE, A TOTAL OF TEN PERCENT OR MORE (BY VOLUME) OF ONE OR MORE OF THE ABOVE NONHALOGENATED SOLVENTS OR THOSE SOLVENTS LISTED IN F001, F002, OR F004; AND STILL BOTTOMS FROM THE RECOVERY OF THESE SPENT SOLVENTS AND SPENT SOLVENT MIXTURES.

Facility Has Received Notices of Violations:

Regulation violated: Not reported
Area of violation: TSD IS-Container Use and Management

Map ID
Direction
Distance
Elevation

MAP FINDINGS

Site

Database(s)

EDR ID Number
EPA ID Number

MANHEIMS CENTRAL FLORIDA AUTO AUCTION (Continued)

1000687495

Date violation determined: 10/17/2006
Date achieved compliance: 01/04/2007
Violation lead agency: State
Enforcement action: DEP MEETING
Enforcement action date: 01/04/2007
Enf. disposition status: Not reported
Enf. disp. status date: Not reported
Enforcement lead agency: State
Proposed penalty amount: Not reported
Final penalty amount: Not reported
Paid penalty amount: Not reported

Regulation violated: Not reported
Area of violation: Generators - General
Date violation determined: 10/17/2006
Date achieved compliance: 01/04/2007
Violation lead agency: State
Enforcement action: DEP MEETING
Enforcement action date: 01/04/2007
Enf. disposition status: Not reported
Enf. disp. status date: Not reported
Enforcement lead agency: State
Proposed penalty amount: Not reported
Final penalty amount: Not reported
Paid penalty amount: Not reported

Regulation violated: Not reported
Area of violation: Used Oil - Generators
Date violation determined: 10/17/2006
Date achieved compliance: 01/04/2007
Violation lead agency: State
Enforcement action: DEP MEETING
Enforcement action date: 01/04/2007
Enf. disposition status: Not reported
Enf. disp. status date: Not reported
Enforcement lead agency: State
Proposed penalty amount: Not reported
Final penalty amount: Not reported
Paid penalty amount: Not reported

Regulation violated: Not reported
Area of violation: Generators - Pre-transport
Date violation determined: 10/17/2006
Date achieved compliance: 01/04/2007
Violation lead agency: State
Enforcement action: DEP WARNING LETTER
Enforcement action date: 11/21/2006
Enf. disposition status: Not reported
Enf. disp. status date: Not reported
Enforcement lead agency: State
Proposed penalty amount: Not reported
Final penalty amount: Not reported
Paid penalty amount: Not reported

Regulation violated: Not reported
Area of violation: Used Oil - Generators
Date violation determined: 10/17/2006

Map ID
Direction
Distance
Elevation

MAP FINDINGS

Site

Database(s)

EDR ID Number
EPA ID Number

MANHEIMS CENTRAL FLORIDA AUTO AUCTION (Continued)

1000687495

Date achieved compliance: 01/04/2007
Violation lead agency: State
Enforcement action: DEP WARNING LETTER
Enforcement action date: 11/21/2006
Enf. disposition status: Not reported
Enf. disp. status date: Not reported
Enforcement lead agency: State
Proposed penalty amount: Not reported
Final penalty amount: Not reported
Paid penalty amount: Not reported

Regulation violated: Not reported
Area of violation: Generators - Pre-transport
Date violation determined: 10/17/2006
Date achieved compliance: 01/04/2007
Violation lead agency: State
Enforcement action: DEP MEETING
Enforcement action date: 01/04/2007
Enf. disposition status: Not reported
Enf. disp. status date: Not reported
Enforcement lead agency: State
Proposed penalty amount: Not reported
Final penalty amount: Not reported
Paid penalty amount: Not reported

Regulation violated: Not reported
Area of violation: Generators - General
Date violation determined: 10/17/2006
Date achieved compliance: 01/04/2007
Violation lead agency: State
Enforcement action: DEP SHORT FORM CONSENT ORDER
Enforcement action date: 03/07/2007
Enf. disposition status: Not reported
Enf. disp. status date: Not reported
Enforcement lead agency: State
Proposed penalty amount: Not reported
Final penalty amount: 15430
Paid penalty amount: 15430

Regulation violated: Not reported
Area of violation: State Statute or Regulation
Date violation determined: 10/17/2006
Date achieved compliance: 01/04/2007
Violation lead agency: State
Enforcement action: DEP MEETING
Enforcement action date: 01/04/2007
Enf. disposition status: Not reported
Enf. disp. status date: Not reported
Enforcement lead agency: State
Proposed penalty amount: Not reported
Final penalty amount: Not reported
Paid penalty amount: Not reported

Regulation violated: Not reported
Area of violation: TSD IS-Container Use and Management
Date violation determined: 10/17/2006
Date achieved compliance: 01/04/2007

Map ID
Direction
Distance
Elevation

MAP FINDINGS

Site

Database(s)

EDR ID Number
EPA ID Number

MANHEIMS CENTRAL FLORIDA AUTO AUCTION (Continued)

1000687495

Violation lead agency: State
Enforcement action: DEP SHORT FORM CONSENT ORDER
Enforcement action date: 03/07/2007
Enf. disposition status: Not reported
Enf. disp. status date: Not reported
Enforcement lead agency: State
Proposed penalty amount: Not reported
Final penalty amount: 15430
Paid penalty amount: 15430

Regulation violated: Not reported
Area of violation: Generators - General
Date violation determined: 10/17/2006
Date achieved compliance: 01/04/2007
Violation lead agency: State
Enforcement action: DEP WARNING LETTER
Enforcement action date: 11/21/2006
Enf. disposition status: Not reported
Enf. disp. status date: Not reported
Enforcement lead agency: State
Proposed penalty amount: Not reported
Final penalty amount: Not reported
Paid penalty amount: Not reported

Regulation violated: Not reported
Area of violation: State Statute or Regulation
Date violation determined: 10/17/2006
Date achieved compliance: 01/04/2007
Violation lead agency: State
Enforcement action: DEP SHORT FORM CONSENT ORDER
Enforcement action date: 03/07/2007
Enf. disposition status: Not reported
Enf. disp. status date: Not reported
Enforcement lead agency: State
Proposed penalty amount: Not reported
Final penalty amount: 15430
Paid penalty amount: 15430

Regulation violated: Not reported
Area of violation: Generators - Pre-transport
Date violation determined: 10/17/2006
Date achieved compliance: 01/04/2007
Violation lead agency: State
Enforcement action: DEP SHORT FORM CONSENT ORDER
Enforcement action date: 03/07/2007
Enf. disposition status: Not reported
Enf. disp. status date: Not reported
Enforcement lead agency: State
Proposed penalty amount: Not reported
Final penalty amount: 15430
Paid penalty amount: 15430

Regulation violated: Not reported
Area of violation: State Statute or Regulation
Date violation determined: 10/17/2006
Date achieved compliance: 01/04/2007
Violation lead agency: State

Map ID
Direction
Distance
Elevation

MAP FINDINGS

Site

Database(s)

EDR ID Number
EPA ID Number

MANHEIMS CENTRAL FLORIDA AUTO AUCTION (Continued)

1000687495

Enforcement action: DEP WARNING LETTER
Enforcement action date: 11/21/2006
Enf. disposition status: Not reported
Enf. disp. status date: Not reported
Enforcement lead agency: State
Proposed penalty amount: Not reported
Final penalty amount: Not reported
Paid penalty amount: Not reported

Regulation violated: Not reported
Area of violation: Used Oil - Generators
Date violation determined: 10/17/2006
Date achieved compliance: 01/04/2007

Violation lead agency: State
Enforcement action: DEP SHORT FORM CONSENT ORDER
Enforcement action date: 03/07/2007
Enf. disposition status: Not reported
Enf. disp. status date: Not reported
Enforcement lead agency: State
Proposed penalty amount: Not reported
Final penalty amount: 15430
Paid penalty amount: 15430

Regulation violated: Not reported
Area of violation: TSD IS-Preparedness and Prevention
Date violation determined: 10/17/2006
Date achieved compliance: 01/04/2007
Violation lead agency: State
Enforcement action: DEP SHORT FORM CONSENT ORDER
Enforcement action date: 03/07/2007
Enf. disposition status: Not reported
Enf. disp. status date: Not reported
Enforcement lead agency: State
Proposed penalty amount: Not reported
Final penalty amount: 15430
Paid penalty amount: 15430

Regulation violated: Not reported
Area of violation: TSD IS-Preparedness and Prevention
Date violation determined: 10/17/2006
Date achieved compliance: 01/04/2007
Violation lead agency: State
Enforcement action: DEP WARNING LETTER
Enforcement action date: 11/21/2006
Enf. disposition status: Not reported
Enf. disp. status date: Not reported
Enforcement lead agency: State
Proposed penalty amount: Not reported
Final penalty amount: Not reported
Paid penalty amount: Not reported

Regulation violated: Not reported
Area of violation: TSD IS-Container Use and Management
Date violation determined: 10/17/2006
Date achieved compliance: 01/04/2007
Violation lead agency: State
Enforcement action: DEP WARNING LETTER

Map ID
Direction
Distance
Elevation

MAP FINDINGS

Site

Database(s)

EDR ID Number
EPA ID Number

MANHEIMS CENTRAL FLORIDA AUTO AUCTION (Continued)

1000687495

Enforcement action date: 11/21/2006
Enf. disposition status: Not reported
Enf. disp. status date: Not reported
Enforcement lead agency: State
Proposed penalty amount: Not reported
Final penalty amount: Not reported
Paid penalty amount: Not reported

Regulation violated: Not reported
Area of violation: TSD IS-Preparedness and Prevention
Date violation determined: 10/17/2006
Date achieved compliance: 01/04/2007
Violation lead agency: State
Enforcement action: DEP MEETING
Enforcement action date: 01/04/2007
Enf. disposition status: Not reported
Enf. disp. status date: Not reported
Enforcement lead agency: State
Proposed penalty amount: Not reported
Final penalty amount: Not reported
Paid penalty amount: Not reported

Evaluation Action Summary:

Evaluation date: 06/13/2008
Evaluation: COMPLIANCE EVALUATION INSPECTION ON-SITE
Area of violation: Not reported
Date achieved compliance: Not reported
Evaluation lead agency: State

Evaluation date: 10/17/2006
Evaluation: COMPLIANCE EVALUATION INSPECTION ON-SITE
Area of violation: Used Oil - Generators
Date achieved compliance: 01/04/2007
Evaluation lead agency: State

Evaluation date: 10/17/2006
Evaluation: COMPLIANCE EVALUATION INSPECTION ON-SITE
Area of violation: TSD IS-Preparedness and Prevention
Date achieved compliance: 01/04/2007
Evaluation lead agency: State

Evaluation date: 10/17/2006
Evaluation: COMPLIANCE EVALUATION INSPECTION ON-SITE
Area of violation: TSD IS-Container Use and Management
Date achieved compliance: 01/04/2007
Evaluation lead agency: State

Evaluation date: 10/17/2006
Evaluation: COMPLIANCE EVALUATION INSPECTION ON-SITE
Area of violation: Generators - General
Date achieved compliance: 01/04/2007
Evaluation lead agency: State

Evaluation date: 10/17/2006
Evaluation: COMPLIANCE EVALUATION INSPECTION ON-SITE
Area of violation: Generators - Pre-transport
Date achieved compliance: 01/04/2007

Map ID
Direction
Distance
Elevation

MAP FINDINGS

Site

Database(s)

EDR ID Number
EPA ID Number

MANHEIMS CENTRAL FLORIDA AUTO AUCTION (Continued)

1000687495

Evaluation lead agency: State
Evaluation date: 10/17/2006
Evaluation: COMPLIANCE EVALUATION INSPECTION ON-SITE
Area of violation: State Statute or Regulation
Date achieved compliance: 01/04/2007
Evaluation lead agency: State

AST:

Name: MANHEIM CENTRAL FLORIDA
Address: 9800 BACHMAN RD
Facility ID: 9200518
Facility Status: OPEN
Type Description: Fuel user/Non-retail
Facility Phone: 4074886315
DEP Contractor Own: P
Region: STATE
Positioning Method: UNVR
Lat/Long (dms): 28 24 45 / 81 19 15

Owner:

Owner Id: 71677
Owner Name: MANHEIM CENTRAL FLORIDA
Owner Address: 9800 BACHMAN RD
Owner Address 2: Not reported
Owner City,St,Zip: ORLANDO, FL 32824
Owner Contact: IRIS IRIZARRY,DOUGLAS KRAMER
Owner Phone: 4078127818

Tank Id: GAS1
Status: In service
Status Date: 10/1/2015
Install Date: 10/1/2015
Substance: Unleaded gas
Content Description: Unleaded Gas
Gallons: 2000
Tank Location: ABOVEGROUND

Construction:

Tank Id: GAS1
Construction Category: Primary Construction
Construction Description: Steel

Tank Id: GAS1
Construction Category: Secondary Containment
Construction Description: Double wall

Tank Id: GAS1
Construction Category: Overfill/Spill
Construction Description: Spill containment bucket

Tank Id: GAS1
Construction Category: Overfill/Spill
Construction Description: Level gauges/alarms

Monitoring:

Map ID
Direction
Distance
Elevation

MAP FINDINGS

Site

Database(s)

EDR ID Number
EPA ID Number

MANHEIMS CENTRAL FLORIDA AUTO AUCTION (Continued)

1000687495

Tank ID: GAS1
Monitoring Description: Visual inspection of ASTs

Tank ID: GAS1
Monitoring Description: Monitor dbl wall tank space

Piping:

Tank ID: GAS1
Piping Category: Miscellaneous Attributes
Piping Description: Abv, no soil contact

Tank ID: GAS1
Piping Category: Primary Construction
Piping Description: Approved synthetic material

Tank Id: 2
Status: Removed
Status Date: 2/1/1997
Install Date: 9/1/1991
Substance: New/lube oil
Content Description: New/Lube Oil
Gallons: 1500
Tank Location: ABOVEGROUND

Tank Id: 3
Status: Removed
Status Date: 4/1/1996
Install Date: 9/1/1991
Substance: Waste oil
Content Description: Waste Oil
Gallons: 1500
Tank Location: ABOVEGROUND

Tank Id: 1
Status: Removed
Status Date: 2/1/1997
Install Date: 9/1/1991
Substance: New/lube oil
Content Description: New/Lube Oil
Gallons: 1500
Tank Location: ABOVEGROUND

[Click here for Florida Oculus:](#)

ICIS:

Enforcement Action ID: FL000A0000120950122200033
FRS ID: 110005615753
Action Name: FRANK'S DETAIL 120950122200033
Facility Name: FRANK'S DETAIL
Facility Address: 9800 BACHMAN RD
ORLANDO, FL 32824
Enforcement Action Type: Administrative Order
Facility County: ORANGE
Program System Acronym: AIR
Enforcement Action Forum Desc: Administrative - Formal

Map ID
Direction
Distance
Elevation

MAP FINDINGS

Site

Database(s)

EDR ID Number
EPA ID Number

MANHEIMS CENTRAL FLORIDA AUTO AUCTION (Continued)

1000687495

EA Type Code: SCAAO
Facility SIC Code: 7532
Federal Facility ID: Not reported
Latitude in Decimal Degrees: 28.42693
Longitude in Decimal Degrees: -81.3934
Permit Type Desc: Not reported
Program System Acronym: FL0000001209501222
Facility NAICS Code: 811121
Tribal Land Code: Not reported

Enforcement Action ID: FL000A0000120950122200032
FRS ID: 110005615753
Action Name: FRANK'S DETAIL 120950122200032
Facility Name: FRANK'S DETAIL
Facility Address: 9800 BACHMAN RD
ORLANDO, FL 32824

Enforcement Action Type: Notice of Violation
Facility County: ORANGE
Program System Acronym: AIR
Enforcement Action Forum Desc: Administrative - Informal
EA Type Code: NOV
Facility SIC Code: 7532
Federal Facility ID: Not reported
Latitude in Decimal Degrees: 28.42693
Longitude in Decimal Degrees: -81.3934
Permit Type Desc: Not reported
Program System Acronym: FL0000001209501222
Facility NAICS Code: 811121
Tribal Land Code: Not reported

Enforcement Action ID: FL000A0000120950122200029
FRS ID: 110005615753
Action Name: FRANK'S DETAIL 120950122200029
Facility Name: FRANK'S DETAIL
Facility Address: 9800 BACHMAN RD
ORLANDO, FL 32824

Enforcement Action Type: Notice of Violation
Facility County: ORANGE
Program System Acronym: AIR
Enforcement Action Forum Desc: Administrative - Informal
EA Type Code: NOV
Facility SIC Code: 7532
Federal Facility ID: Not reported
Latitude in Decimal Degrees: 28.42693
Longitude in Decimal Degrees: -81.3934
Permit Type Desc: Not reported
Program System Acronym: FL0000001209501222
Facility NAICS Code: 811121
Tribal Land Code: Not reported

US AIRS (AFS):
Envid: 1000687495
Region Code: 04
County Code: FL095
Programmatic ID: AIR FL0000001209501222
Facility Registry ID: 110005615753

Map ID
Direction
Distance
Elevation

MAP FINDINGS

Site

Database(s)

EDR ID Number
EPA ID Number

MANHEIMS CENTRAL FLORIDA AUTO AUCTION (Continued)

1000687495

D and B Number: Not reported
Facility Site Name: FRANK'S DETAIL
Primary SIC Code: 7532
NAICS Code: 811121
Default Air Classification Code: SMI
Facility Type of Ownership Code: POF
Air CMS Category Code: SMI
HPV Status: Not reported

US AIRS (AFS):

Region Code: 04
Programmatic ID: AIR FL0000001209501222
Facility Registry ID: 110005615753
Air Operating Status Code: OPR
Default Air Classification Code: SMI
Air Program: State Implementation Plan for National Primary and Secondary Ambient Air Quality Standards
Activity Date: 2013-06-17 00:00:00
Activity Status Date: 2013-08-09 00:00:00
Activity Group: Case File
Activity Type: Case File
Activity Status: Resolved

Region Code: 04
Programmatic ID: AIR FL0000001209501222
Facility Registry ID: 110005615753
Air Operating Status Code: OPR
Default Air Classification Code: SMI
Air Program: State Implementation Plan for National Primary and Secondary Ambient Air Quality Standards
Activity Date: 2015-06-10 00:00:00
Activity Status Date: 2015-08-03 08:04:44
Activity Group: Compliance Monitoring
Activity Type: Inspection/Evaluation
Activity Status: Active

Region Code: 04
Programmatic ID: AIR FL0000001209501222
Facility Registry ID: 110005615753
Air Operating Status Code: OPR
Default Air Classification Code: SMI
Air Program: State Implementation Plan for National Primary and Secondary Ambient Air Quality Standards
Activity Date: 2015-10-14 00:00:00
Activity Status Date: 2015-11-02 12:11:03
Activity Group: Compliance Monitoring
Activity Type: Inspection/Evaluation
Activity Status: Active

Region Code: 04
Programmatic ID: AIR FL0000001209501222
Facility Registry ID: 110005615753
Air Operating Status Code: OPR
Default Air Classification Code: SMI
Air Program: State Implementation Plan for National Primary and Secondary Ambient Air Quality Standards
Activity Date: 2016-06-20 00:00:00
Activity Status Date: 2016-07-14 07:43:27
Activity Group: Compliance Monitoring
Activity Type: Inspection/Evaluation
Activity Status: Active

Map ID
Direction
Distance
Elevation

MAP FINDINGS

Site

Database(s)

EDR ID Number
EPA ID Number

MANHEIMS CENTRAL FLORIDA AUTO AUCTION (Continued)

1000687495

Region Code: 04
Programmatic ID: AIR FL0000001209501222
Facility Registry ID: 110005615753
Air Operating Status Code: OPR
Default Air Classification Code: SMI
Air Program: State Implementation Plan for National Primary and Secondary Ambient Air Quality Standards
Activity Date: 2000-02-24 00:00:00
Activity Status Date: Not reported
Activity Group: Compliance Monitoring
Activity Type: Inspection/Evaluation
Activity Status: Not reported

Region Code: 04
Programmatic ID: AIR FL0000001209501222
Facility Registry ID: 110005615753
Air Operating Status Code: OPR
Default Air Classification Code: SMI
Air Program: State Implementation Plan for National Primary and Secondary Ambient Air Quality Standards
Activity Date: 2001-02-22 00:00:00
Activity Status Date: Not reported
Activity Group: Compliance Monitoring
Activity Type: Inspection/Evaluation
Activity Status: Not reported

Region Code: 04
Programmatic ID: AIR FL0000001209501222
Facility Registry ID: 110005615753
Air Operating Status Code: OPR
Default Air Classification Code: SMI
Air Program: State Implementation Plan for National Primary and Secondary Ambient Air Quality Standards
Activity Date: 2002-02-28 00:00:00
Activity Status Date: Not reported
Activity Group: Compliance Monitoring
Activity Type: Inspection/Evaluation
Activity Status: Not reported

Region Code: 04
Programmatic ID: AIR FL0000001209501222
Facility Registry ID: 110005615753
Air Operating Status Code: OPR
Default Air Classification Code: SMI
Air Program: State Implementation Plan for National Primary and Secondary Ambient Air Quality Standards
Activity Date: 2002-09-27 00:00:00
Activity Status Date: Not reported
Activity Group: Compliance Monitoring
Activity Type: Inspection/Evaluation
Activity Status: Not reported

Region Code: 04
Programmatic ID: AIR FL0000001209501222
Facility Registry ID: 110005615753
Air Operating Status Code: OPR
Default Air Classification Code: SMI
Air Program: State Implementation Plan for National Primary and Secondary Ambient Air Quality Standards
Activity Date: 2003-06-05 00:00:00
Activity Status Date: Not reported
Activity Group: Compliance Monitoring

Map ID
Direction
Distance
Elevation

MAP FINDINGS

Site

Database(s)

EDR ID Number
EPA ID Number

MANHEIMS CENTRAL FLORIDA AUTO AUCTION (Continued)

1000687495

Activity Type: Inspection/Evaluation
Activity Status: Not reported

Region Code: 04
Programmatic ID: AIR FL0000001209501222
Facility Registry ID: 110005615753
Air Operating Status Code: OPR
Default Air Classification Code: SMI
Air Program: State Implementation Plan for National Primary and Secondary Ambient Air Quality Standards
Activity Date: 2003-12-12 00:00:00
Activity Status Date: Not reported
Activity Group: Compliance Monitoring
Activity Type: Inspection/Evaluation
Activity Status: Not reported

Region Code: 04
Programmatic ID: AIR FL0000001209501222
Facility Registry ID: 110005615753
Air Operating Status Code: OPR
Default Air Classification Code: SMI
Air Program: State Implementation Plan for National Primary and Secondary Ambient Air Quality Standards
Activity Date: 2004-05-20 00:00:00
Activity Status Date: Not reported
Activity Group: Compliance Monitoring
Activity Type: Inspection/Evaluation
Activity Status: Not reported

Region Code: 04
Programmatic ID: AIR FL0000001209501222
Facility Registry ID: 110005615753
Air Operating Status Code: OPR
Default Air Classification Code: SMI
Air Program: State Implementation Plan for National Primary and Secondary Ambient Air Quality Standards
Activity Date: 2004-09-09 00:00:00
Activity Status Date: Not reported
Activity Group: Compliance Monitoring
Activity Type: Inspection/Evaluation
Activity Status: Not reported

Region Code: 04
Programmatic ID: AIR FL0000001209501222
Facility Registry ID: 110005615753
Air Operating Status Code: OPR
Default Air Classification Code: SMI
Air Program: State Implementation Plan for National Primary and Secondary Ambient Air Quality Standards
Activity Date: 2005-04-14 00:00:00
Activity Status Date: Not reported
Activity Group: Compliance Monitoring
Activity Type: Inspection/Evaluation
Activity Status: Not reported

Region Code: 04
Programmatic ID: AIR FL0000001209501222
Facility Registry ID: 110005615753
Air Operating Status Code: OPR
Default Air Classification Code: SMI
Air Program: State Implementation Plan for National Primary and Secondary Ambient Air Quality Standards

Map ID
Direction
Distance
Elevation

MAP FINDINGS

Site

Database(s)

EDR ID Number
EPA ID Number

MANHEIMS CENTRAL FLORIDA AUTO AUCTION (Continued)

1000687495

Activity Date: 2005-08-26 00:00:00
Activity Status Date: Not reported
Activity Group: Compliance Monitoring
Activity Type: Inspection/Evaluation
Activity Status: Not reported

Region Code: 04
Programmatic ID: AIR FL0000001209501222
Facility Registry ID: 110005615753
Air Operating Status Code: OPR
Default Air Classification Code: SMI
Air Program: State Implementation Plan for National Primary and Secondary Ambient Air Quality Standards
Activity Date: 2005-09-27 00:00:00
Activity Status Date: Not reported
Activity Group: Compliance Monitoring
Activity Type: Inspection/Evaluation
Activity Status: Not reported

Region Code: 04
Programmatic ID: AIR FL0000001209501222
Facility Registry ID: 110005615753
Air Operating Status Code: OPR
Default Air Classification Code: SMI
Air Program: State Implementation Plan for National Primary and Secondary Ambient Air Quality Standards
Activity Date: 2006-09-28 00:00:00
Activity Status Date: Not reported
Activity Group: Compliance Monitoring
Activity Type: Inspection/Evaluation
Activity Status: Not reported

Region Code: 04
Programmatic ID: AIR FL0000001209501222
Facility Registry ID: 110005615753
Air Operating Status Code: OPR
Default Air Classification Code: SMI
Air Program: State Implementation Plan for National Primary and Secondary Ambient Air Quality Standards
Activity Date: 2006-09-29 00:00:00
Activity Status Date: Not reported
Activity Group: Compliance Monitoring
Activity Type: Inspection/Evaluation
Activity Status: Not reported

Region Code: 04
Programmatic ID: AIR FL0000001209501222
Facility Registry ID: 110005615753
Air Operating Status Code: OPR
Default Air Classification Code: SMI
Air Program: State Implementation Plan for National Primary and Secondary Ambient Air Quality Standards
Activity Date: 2007-05-03 00:00:00
Activity Status Date: Not reported
Activity Group: Compliance Monitoring
Activity Type: Inspection/Evaluation
Activity Status: Not reported

Region Code: 04
Programmatic ID: AIR FL0000001209501222
Facility Registry ID: 110005615753

Map ID
Direction
Distance
Elevation

MAP FINDINGS

Site

Database(s)

EDR ID Number
EPA ID Number

MANHEIMS CENTRAL FLORIDA AUTO AUCTION (Continued)

1000687495

Air Operating Status Code: OPR
Default Air Classification Code: SMI
Air Program: State Implementation Plan for National Primary and Secondary Ambient Air Quality Standards
Activity Date: 2007-09-21 00:00:00
Activity Status Date: Not reported
Activity Group: Compliance Monitoring
Activity Type: Inspection/Evaluation
Activity Status: Not reported

Region Code: 04
Programmatic ID: AIR FL0000001209501222
Facility Registry ID: 110005615753
Air Operating Status Code: OPR
Default Air Classification Code: SMI
Air Program: State Implementation Plan for National Primary and Secondary Ambient Air Quality Standards
Activity Date: 2008-05-01 00:00:00
Activity Status Date: Not reported
Activity Group: Compliance Monitoring
Activity Type: Inspection/Evaluation
Activity Status: Not reported

Region Code: 04
Programmatic ID: AIR FL0000001209501222
Facility Registry ID: 110005615753
Air Operating Status Code: OPR
Default Air Classification Code: SMI
Air Program: State Implementation Plan for National Primary and Secondary Ambient Air Quality Standards
Activity Date: 2008-09-11 00:00:00
Activity Status Date: Not reported
Activity Group: Compliance Monitoring
Activity Type: Inspection/Evaluation
Activity Status: Not reported

Region Code: 04
Programmatic ID: AIR FL0000001209501222
Facility Registry ID: 110005615753
Air Operating Status Code: OPR
Default Air Classification Code: SMI
Air Program: State Implementation Plan for National Primary and Secondary Ambient Air Quality Standards
Activity Date: 2009-06-16 00:00:00
Activity Status Date: Not reported
Activity Group: Compliance Monitoring
Activity Type: Inspection/Evaluation
Activity Status: Not reported

Region Code: 04
Programmatic ID: AIR FL0000001209501222
Facility Registry ID: 110005615753
Air Operating Status Code: OPR
Default Air Classification Code: SMI
Air Program: State Implementation Plan for National Primary and Secondary Ambient Air Quality Standards
Activity Date: 2009-09-17 00:00:00
Activity Status Date: Not reported
Activity Group: Compliance Monitoring
Activity Type: Inspection/Evaluation
Activity Status: Not reported

Map ID
Direction
Distance
Elevation

MAP FINDINGS

Site

Database(s)

EDR ID Number
EPA ID Number

MANHEIMS CENTRAL FLORIDA AUTO AUCTION (Continued)

1000687495

Region Code: 04
Programmatic ID: AIR FL0000001209501222
Facility Registry ID: 110005615753
Air Operating Status Code: OPR
Default Air Classification Code: SMI
Air Program: State Implementation Plan for National Primary and Secondary Ambient Air Quality Standards
Activity Date: 2010-06-18 00:00:00
Activity Status Date: Not reported
Activity Group: Compliance Monitoring
Activity Type: Inspection/Evaluation
Activity Status: Not reported

Region Code: 04
Programmatic ID: AIR FL0000001209501222
Facility Registry ID: 110005615753
Air Operating Status Code: OPR
Default Air Classification Code: SMI
Air Program: State Implementation Plan for National Primary and Secondary Ambient Air Quality Standards
Activity Date: 2010-09-02 00:00:00
Activity Status Date: Not reported
Activity Group: Compliance Monitoring
Activity Type: Inspection/Evaluation
Activity Status: Not reported

Region Code: 04
Programmatic ID: AIR FL0000001209501222
Facility Registry ID: 110005615753
Air Operating Status Code: OPR
Default Air Classification Code: SMI
Air Program: State Implementation Plan for National Primary and Secondary Ambient Air Quality Standards
Activity Date: 2010-09-28 00:00:00
Activity Status Date: Not reported
Activity Group: Compliance Monitoring
Activity Type: Inspection/Evaluation
Activity Status: Not reported

Region Code: 04
Programmatic ID: AIR FL0000001209501222
Facility Registry ID: 110005615753
Air Operating Status Code: OPR
Default Air Classification Code: SMI
Air Program: State Implementation Plan for National Primary and Secondary Ambient Air Quality Standards
Activity Date: 2011-06-27 00:00:00
Activity Status Date: Not reported
Activity Group: Compliance Monitoring
Activity Type: Inspection/Evaluation
Activity Status: Not reported

Region Code: 04
Programmatic ID: AIR FL0000001209501222
Facility Registry ID: 110005615753
Air Operating Status Code: OPR
Default Air Classification Code: SMI
Air Program: State Implementation Plan for National Primary and Secondary Ambient Air Quality Standards
Activity Date: 2011-09-26 00:00:00
Activity Status Date: Not reported
Activity Group: Compliance Monitoring

Map ID
Direction
Distance
Elevation

MAP FINDINGS

Site

Database(s)

EDR ID Number
EPA ID Number

MANHEIMS CENTRAL FLORIDA AUTO AUCTION (Continued)

1000687495

Activity Type: Inspection/Evaluation
Activity Status: Not reported

Region Code: 04
Programmatic ID: AIR FL0000001209501222
Facility Registry ID: 110005615753
Air Operating Status Code: OPR
Default Air Classification Code: SMI
Air Program: State Implementation Plan for National Primary and Secondary Ambient Air Quality Standards
Activity Date: 2012-06-05 00:00:00
Activity Status Date: Not reported
Activity Group: Compliance Monitoring
Activity Type: Inspection/Evaluation
Activity Status: Not reported

Region Code: 04
Programmatic ID: AIR FL0000001209501222
Facility Registry ID: 110005615753
Air Operating Status Code: OPR
Default Air Classification Code: SMI
Air Program: State Implementation Plan for National Primary and Secondary Ambient Air Quality Standards
Activity Date: 2013-06-25 00:00:00
Activity Status Date: Not reported
Activity Group: Compliance Monitoring
Activity Type: Inspection/Evaluation
Activity Status: Not reported

Region Code: 04
Programmatic ID: AIR FL0000001209501222
Facility Registry ID: 110005615753
Air Operating Status Code: OPR
Default Air Classification Code: SMI
Air Program: State Implementation Plan for National Primary and Secondary Ambient Air Quality Standards
Activity Date: 2013-08-19 00:00:00
Activity Status Date: Not reported
Activity Group: Compliance Monitoring
Activity Type: Inspection/Evaluation
Activity Status: Not reported

Region Code: 04
Programmatic ID: AIR FL0000001209501222
Facility Registry ID: 110005615753
Air Operating Status Code: OPR
Default Air Classification Code: SMI
Air Program: State Implementation Plan for National Primary and Secondary Ambient Air Quality Standards
Activity Date: 2013-07-30 00:00:00
Activity Status Date: 2013-07-30 00:00:00
Activity Group: Enforcement Action
Activity Type: Administrative - Formal
Activity Status: Final Order Issued

Region Code: 04
Programmatic ID: AIR FL0000001209501222
Facility Registry ID: 110005615753
Air Operating Status Code: OPR
Default Air Classification Code: SMI
Air Program: State Implementation Plan for National Primary and Secondary Ambient Air Quality Standards

Map ID
Direction
Distance
Elevation

MAP FINDINGS

Site

Database(s)

EDR ID Number
EPA ID Number

MANHEIMS CENTRAL FLORIDA AUTO AUCTION (Continued)

1000687495

Activity Date: 2013-06-17 00:00:00
Activity Status Date: 2013-06-17 00:00:00
Activity Group: Enforcement Action
Activity Type: Administrative - Informal
Activity Status: Achieved

Region Code: 04
Programmatic ID: AIR FL0000001209501222
Facility Registry ID: 110005615753
Air Operating Status Code: OPR
Default Air Classification Code: SMI
Air Program: State Implementation Plan for National Primary and Secondary Ambient Air Quality Standards
Activity Date: 2013-07-23 00:00:00
Activity Status Date: 2013-07-23 00:00:00
Activity Group: Enforcement Action
Activity Type: Administrative - Informal
Activity Status: Achieved

FINDS:

Registry ID: 110005615753

Environmental Interest/Information System

AFS (Aerometric Information Retrieval System (AIRS) Facility Subsystem) replaces the former Compliance Data System (CDS), the National Emission Data System (NEDS), and the Storage and Retrieval of Aerometric Data (SAROAD). AIRS is the national repository for information concerning airborne pollution in the United States. AFS is used to track emissions and compliance data from industrial plants. AFS data are utilized by states to prepare State Implementation Plans to comply with regulatory programs and by EPA as an input for the estimation of total national emissions. AFS is undergoing a major redesign to support facility operating permits required under Title V of the Clean Air Act.

AIR SYNTHETIC MINOR

RCRAInfo is a national information system that supports the Resource Conservation and Recovery Act (RCRA) program through the tracking of events and activities related to facilities that generate, transport, and treat, store, or dispose of hazardous waste. RCRAInfo allows RCRA program staff to track the notification, permit, compliance, and corrective action activities required under RCRA.

Florida Environmental System Today Application (FIESTA) Data Maintenance (FDM) system maintains entity, environmental interest and affiliation data for the State of Florida.

[Click this hyperlink](#) while viewing on your computer to access additional FINDS: detail in the EDR Site Report.

ECHO:

Envid: 1000687495
Registry ID: 110005615753

Map ID
Direction
Distance
Elevation

MAP FINDINGS

Site

Database(s)

EDR ID Number
EPA ID Number

MANHEIMS CENTRAL FLORIDA AUTO AUCTION (Continued)

1000687495

DFR URL: <http://echo.epa.gov/detailed-facility-report?fid=110005615753>

**DA714
NE
1/8-1/4
0.144 mi.
758 ft.**

MANHEIMS CENTRAL FLORIDA AUTO AUCTION

**9800 BACHMAN ROAD
ORLANDO, FL 32824**

**FL AIRS
FL Financial Assurance
FL TIER 2**

**S107931029
N/A**

Site 2 of 10 in cluster DA

**Actual:
94 ft.**

AIRS:

**Focus Map:
5**

Name: FRANK'S DETAIL
Address: 9800 BACHMAN RD
City,State,Zip: ORLANDO, FL 32824
Facility ID: 951222
Facility Status: A
Office: CDOR
Category: POINT
Owner Name: Frank'S Detail
SIC Code: Automotive Repair, Services & Parking
Title V: N
Contact Name: Frank Degeronimo
Contact Address: 9800 Bachman Road
Contact Address 2: Not reported
Contact City: Orlando
Issue Date: 01/20/2016
Contact Zip Code: 32824
Contact Zip4: Not reported
Contact Phone: 407-212-5598
Contact EMail: fd.8420@gmail.com
Permit Number: 0951222006AO
Expiration Date: 01/20/2021
UTM Zone: 17
UTM North: 3143.96
UTM East: 461.81
Latitude Direction: 28
Latitude Minute: 25
Latitude Second: 23
Longitude Direction: 81
Longitude Minute: 23
Longitude Second: 38

Name: FRANK'S DETAIL
Address: 9800 BACHMAN RD
City,State,Zip: ORLANDO, FL 32824
Facility ID: 951222
Facility Status: A
Office: CDOR
Category: POINT
Owner Name: Frank'S Detail
SIC Code: Automotive Repair, Services & Parking
Title V: N
Contact Name: Frank Degeronimo
Contact Address: 9800 Bachman Road
Contact Address 2: Not reported
Contact City: Orlando
Issue Date: 07/31/2013
Contact Zip Code: 32824
Contact Zip4: Not reported
Contact Phone: 407-212-5598

Map ID
Direction
Distance
Elevation

MAP FINDINGS

Site

Database(s)

EDR ID Number
EPA ID Number

MANHEIMS CENTRAL FLORIDA AUTO AUCTION (Continued)

S107931029

Contact EMail: fd.8420@gmail.com
Permit Number: 0951222005AO
Expiration Date: 12/30/2015
UTM Zone: 17
UTM North: 3143.96
UTM East: 461.81
Latitude Direction: 28
Latitude Minute: 25
Latitude Second: 23
Longitude Direction: 81
Longitude Minute: 23
Longitude Second: 38

FL Financial Assurance 3:

Region: 3
Facility ID: 9200518
Facility Phone: 4074886315
Facility Status: OPEN
Facility Type: C
Type Description: Fuel user/Non-retail
DEP CO: C
Financial Responsibility: INSURANCE
Insurance Company: AIG SPECIALTY INSURANCE COMPANY
Effective Date: 01/01/2015
Expire Date: 01/01/2016
Owner ID: 71677
Owner Name: MANHEIM CENTRAL FLORIDA
Owner Address: 9800 BACHMAN RD
Owner Address2: Not reported
Owner City,St,Zip: ORLANDO, FL 32824
Contact: IRIS IRIZARRY,DOUGLAS KRAMER
Resp Party Phone: 4078127818

Region: 3
Facility ID: 9200518
Facility Phone: 4074886315
Facility Status: OPEN
Facility Type: C
Type Description: Fuel user/Non-retail
DEP CO: C
Financial Responsibility: INSURANCE
Insurance Company: AIG SPECIALTY INSURANCE COMPANY
Effective Date: 01/01/2017
Expire Date: 01/01/2018
Owner ID: 71677
Owner Name: MANHEIM CENTRAL FLORIDA
Owner Address: 9800 BACHMAN RD
Owner Address2: Not reported
Owner City,St,Zip: ORLANDO, FL 32824
Contact: IRIS IRIZARRY,DOUGLAS KRAMER
Resp Party Phone: 4078127818

Region: 3
Facility ID: 9200518
Facility Phone: 4074886315
Facility Status: OPEN
Facility Type: C

Map ID
Direction
Distance
Elevation

MAP FINDINGS

Site

Database(s)

EDR ID Number
EPA ID Number

MANHEIMS CENTRAL FLORIDA AUTO AUCTION (Continued)

S107931029

Type Description: Fuel user/Non-retail
DEP CO: C
Financial Responsibility: INSURANCE
Insurance Company: ALLIANZE UNDERWRITERS INS. CO.
Effective Date: 01/01/2017
Expire Date: 01/01/2018
Owner ID: 71677
Owner Name: MANHEIM CENTRAL FLORIDA
Owner Address: 9800 BACHMAN RD
Owner Address2: Not reported
Owner City,St,Zip: ORLANDO, FL 32824
Contact: IRIS IRIZARRY,DOUGLAS KRAMER
Resp Party Phone: 4078127818

Region: 3
Facility ID: 9200518
Facility Phone: 4074886315
Facility Status: OPEN
Facility Type: C
Type Description: Fuel user/Non-retail
DEP CO: C
Financial Responsibility: INSURANCE
Insurance Company: ALLIANZE UNDERWRITERS INS. CO.
Effective Date: 01/01/2019
Expire Date: 01/01/2020
Owner ID: 71677
Owner Name: MANHEIM CENTRAL FLORIDA
Owner Address: 9800 BACHMAN RD
Owner Address2: Not reported
Owner City,St,Zip: ORLANDO, FL 32824
Contact: IRIS IRIZARRY,DOUGLAS KRAMER
Resp Party Phone: 4078127818

Region: 3
Facility ID: 9200518
Facility Phone: 4074886315
Facility Status: OPEN
Facility Type: C
Type Description: Fuel user/Non-retail
DEP CO: C
Financial Responsibility: INSURANCE
Insurance Company: PLUS
Effective Date: 02/24/1995
Expire Date: 02/24/1997
Owner ID: 71677
Owner Name: MANHEIM CENTRAL FLORIDA
Owner Address: 9800 BACHMAN RD
Owner Address2: Not reported
Owner City,St,Zip: ORLANDO, FL 32824
Contact: IRIS IRIZARRY,DOUGLAS KRAMER
Resp Party Phone: 4078127818

TIER 2:

Name: MANHEIMS CENTRAL FLORIDA AUTO AUCTION
Address: 9800 BACHMAN ROAD
City,State,Zip: ORLANDO, FL 32824

Map ID
Direction
Distance
Elevation

MAP FINDINGS

Site

Database(s)

EDR ID Number
EPA ID Number

MANHEIMS CENTRAL FLORIDA AUTO AUCTION (Continued)

S107931029

Year: 2018
Facility Id: 6407857
Active Date: Not reported
Inactive Date: Not reported
Sale Pending: Not reported
Original Date: Not reported
PLOT Source: Not reported
Latitude: Not reported
Longitude: Not reported
LEPC District: Not reported
Counties: Not reported
SERC: Not reported
Program Level: Not reported
PRIME: Not reported
SIC Code: Not reported
SIC Code 2: Not reported
NAICS Code: 811121
Last Modified Date: 02/27/2019
First Submit Date: 02/27/2019
Data Submitted By: Florida Division of Emergency Management
Company Name: MANHEIMS CENTRAL FLORIDA AUTO AUCTION
Comments: Not reported

Contact:

Contact ID: Not reported
Year: 2018
Facility Id: 6407857
Contact Type: Owner / Operator
Contact Name: MANHEIM CENTRAL FLORIDA AUTU AUCTION
Contact Title: Not reported
Contact Phone: Not reported
Contact 24Hr Phone: Not reported
Contact Telephone 2: Not reported
Contact Telephone 3: Not reported
Contact Telephone 4: Not reported
Contact Telephone 5: Not reported
Contact Telephone 6: Not reported
Contact Email: BARRY.MCCAMMON@COXAUTOINC.COM

Contact ID: Not reported
Year: 2018
Facility Id: 6407857
Contact Type: Owner / Operator
Contact Name: MANHEIM CENTRAL FLORIDA AUTU AUCTION
Contact Title: Not reported
Contact Phone: Not reported
Contact 24Hr Phone: Not reported
Contact Telephone 2: Not reported
Contact Telephone 3: Not reported
Contact Telephone 4: Not reported
Contact Telephone 5: Not reported
Contact Telephone 6: Not reported
Contact Email: BARRY.MCCAMMON@COXAUTOINC.COM

Name: MANHEIMS CENTRAL FLORIDA AUTO AUCTION
Address: 9800 BACHMAN ROAD

Map ID
Direction
Distance
Elevation

MAP FINDINGS

Site

Database(s)
EDR ID Number
EPA ID Number

MANHEIMS CENTRAL FLORIDA AUTO AUCTION (Continued)

S107931029

City,State,Zip: ORLANDO, FL 32824

Year: 2017
Facility Id: 6136988
Active Date: Not reported
Inactive Date: Not reported
Sale Pending: Not reported
Original Date: Not reported
PLOT Source: Not reported
Latitude: Not reported
Longitude: Not reported
LEPC District: Not reported
Counties: Not reported
SERC: Not reported
Program Level: Not reported
PRIME: Not reported
SIC Code: 7532
SIC Code 2: Not reported
NAICS Code: 811121
Last Modified Date: 03/14/2018
First Submit Date: 03/14/2018
Data Submitted By: Florida Division of Emergency Management
Company Name: MANHEIMS CENTRAL FLORIDA AUTO AUCTION
Comments: Not reported

Contact:
Contact ID: Not reported
Year: 2017
Facility Id: 6136988
Contact Type: Emergency Contact
Contact Name: BARRY MCCAMMON
Contact Title: Not reported
Contact Phone: 407-832-0236
Contact 24Hr Phone: Not reported
Contact Telephone 2: 407-832-0236
Contact Telephone 3: Not reported
Contact Telephone 4: 352-874-2714
Contact Telephone 5: Not reported
Contact Telephone 6: 407-832-0236
Contact Email: barry.mccammon@manheim.com

Name: MANHEIMS CENTRAL FLORIDA AUTO AUCTION
Address: 9800 BACHMAN ROAD
City,State,Zip: ORLANDO, FL 32824

Year: 2016
Facility Id: 5828891
Active Date: Not reported
Inactive Date: Not reported
Sale Pending: Not reported
Original Date: Not reported
PLOT Source: Not reported
Latitude: Not reported
Longitude: Not reported
LEPC District: Not reported
Counties: Not reported

Map ID
Direction
Distance
Elevation

MAP FINDINGS

Site

Database(s)

EDR ID Number
EPA ID Number

MANHEIMS CENTRAL FLORIDA AUTO AUCTION (Continued)

S107931029

SERC: Not reported
Program Level: Not reported
PRIME: Not reported
SIC Code: 7532
SIC Code 2: Not reported
NAICS Code: 811121
Last Modified Date: 03/28/2017
First Submit Date: 03/28/2017
Data Submitted By: Florida Division of Emergency Management
Company Name: MANHEIMS CENTRAL FLORIDA AUTO AUCTION
Comments: Not reported

Contact:
Contact ID: Not reported
Year: 2016
Facility Id: 5828891
Contact Type: Emergency Contact
Contact Name: AMY HIME
Contact Title: Not reported
Contact Phone: CELL
Contact 24Hr Phone: Not reported
Contact Telephone 2: 407-832-4486
Contact Telephone 3: Not reported
Contact Telephone 4: 352-874-2714
Contact Telephone 5: 407-438-1000
Contact Telephone 6: Not reported
Contact Email: catherine.woodall@manheim.com

Name: MANHEIMS CENTRAL FLORIDA AUTO AUCTION
Address: 9800 BACHMAN ROAD
City,State,Zip: ORLANDO, FL 32824

Year: 2015
Facility Id: 5404218
Active Date: Not reported
Inactive Date: Not reported
Sale Pending: Not reported
Original Date: Not reported
PLOT Source: Not reported
Latitude: 28.4267467
Longitude: -81.39536570000001
LEPC District: Not reported
Counties: Not reported
SERC: Not reported
Program Level: Not reported
PRIME: Not reported
SIC Code: 7532
SIC Code 2: Not reported
NAICS Code: 811121
Last Modified Date: 02/22/2016
First Submit Date: 02/22/2016
Data Submitted By: Florida Division of Emergency Management
Company Name: MANHEIMS CENTRAL FLORIDA AUTO AUCTION
Comments: Not reported

Contact:

Map ID
Direction
Distance
Elevation

MAP FINDINGS

Site

Database(s)

EDR ID Number
EPA ID Number

MANHEIMS CENTRAL FLORIDA AUTO AUCTION (Continued)

S107931029

Contact ID: Not reported
Year: 2015
Facility Id: 5404218
Contact Type: Emergency Contact
Contact Name: Barry McCammon
Contact Title: Not reported
Contact Phone: 407-832-0236
Contact 24Hr Phone: Not reported
Contact Telephone 2: 407-832-0236
Contact Telephone 3: Not reported
Contact Telephone 4: 352-874-2714
Contact Telephone 5: 678-300-0582
Contact Telephone 6: Not reported
Contact Email: Barry.McCammon@manheim.com

Name: MANHEIMS CENTRAL FLORIDA AUTO AUCTION
Address: 9800 BACHMAN ROAD
City,State,Zip: ORLANDO, FL 32824

Year: 2014
Facility Id: 4978376
Active Date: Not reported
Inactive Date: Not reported
Sale Pending: Not reported
Original Date: Not reported
PLOT Source: Not reported
Latitude: 28.2606
Longitude: -81.234100
LEPC District: Not reported
Counties: Not reported
SERC: Not reported
Program Level: Not reported
PRIME: Not reported
SIC Code: 7532
SIC Code 2: Not reported
NAICS Code: 8112
Last Modified Date: 01/05/2015
First Submit Date: 01/05/2015
Data Submitted By: Florida Division of Emergency Management
Company Name: MANHEIMS CENTRAL FLORIDA AUTO AUCTION
Comments: Not reported

Contact:
Contact ID: Not reported
Year: 2014
Facility Id: 4978376
Contact Type: Fac. Emergency Coordinator
Contact Name: Ben Buckner
Contact Title: Not reported
Contact Phone: 407 466 7274
Contact 24Hr Phone: Not reported
Contact Telephone 2: 407 905 8771
Contact Telephone 3: Not reported
Contact Telephone 4: Not reported
Contact Telephone 5: Not reported
Contact Telephone 6: Not reported

Map ID
Direction
Distance
Elevation

MAP FINDINGS

Site

Database(s) EDR ID Number
EPA ID Number

MANHEIMS CENTRAL FLORIDA AUTO AUCTION (Continued)

S107931029

Contact Email: Ben.Buckner@manheim.com

Name: MANHEIMS CENTRAL FLORIDA AUTO AUCTION
Address: 9800 BACHMAN ROAD
City,State,Zip: ORLANDO, FL 32824

Year: 2013
Facility Id: 4496818
Active Date: Not reported
Inactive Date: Not reported
Sale Pending: Not reported
Original Date: Not reported
PLOT Source: Not reported
Latitude: 28.2606
Longitude: -81.234100
LEPC District: Not reported
Counties: Not reported
SERC: Not reported
Program Level: Not reported
PRIME: Not reported
SIC Code: 7532
SIC Code 2: Not reported
NAICS Code: 8112
Last Modified Date: 01/17/2014
First Submit Date: 01/17/2014
Data Submitted By: Florida Division of Emergency Management
Company Name: MANHEIMS CENTRAL FLORIDA AUTO AUCTION
Comments: Not reported

Contact:
Contact ID: Not reported
Year: 2013
Facility Id: 4496818
Contact Type: Fac. Emergency Coordinator
Contact Name: Ben Buckner
Contact Title: Not reported
Contact Phone: 407 466 7274
Contact 24Hr Phone: Not reported
Contact Telephone 2: 407 905 8771
Contact Telephone 3: Not reported
Contact Telephone 4: Not reported
Contact Telephone 5: Not reported
Contact Telephone 6: Not reported
Contact Email: Ben.Buckner@manheim.com

Name: MANHEIMS CENTRAL FLORIDA AUTO AUCTION
Address: 9800 BACHMAN ROAD
City,State,Zip: ORLANDO, FL 32824

Year: 2012
Facility Id: 4219154
Active Date: Not reported
Inactive Date: Not reported
Sale Pending: Not reported

Map ID
Direction
Distance
Elevation

MAP FINDINGS

Site

Database(s)

EDR ID Number
EPA ID Number

MANHEIMS CENTRAL FLORIDA AUTO AUCTION (Continued)

S107931029

Original Date: Not reported
PLOT Source: Not reported
Latitude: 28.2606
Longitude: -81.234100
LEPC District: Not reported
Counties: Not reported
SERC: Not reported
Program Level: Not reported
PRIME: Not reported
SIC Code: 7532
SIC Code 2: Not reported
NAICS Code: 8112
Last Modified Date: 05/29/2013
First Submit Date: 05/29/2013
Data Submitted By: Florida Division of Emergency Management
Company Name: MANHEIMS CENTRAL FLORIDA AUTO AUCTION
Comments: Not reported

Contact:

Contact ID: Not reported
Year: 2012
Facility Id: 4219154
Contact Type: Tier II Emergency Contact
Contact Name: BARRY MCCAMMON
Contact Title: Not reported
Contact Phone: 407-812-7899
Contact 24Hr Phone: Not reported
Contact Telephone 2: Not reported
Contact Telephone 3: Not reported
Contact Telephone 4: Not reported
Contact Telephone 5: Not reported
Contact Telephone 6: Not reported
Contact Email: BARRY.MCCAMMON@MANHEIM.COM

Contact ID: Not reported
Year: 2012
Facility Id: 4219154
Contact Type: Owner / Operator
Contact Name: BARRY MCCAMMON
Contact Title: Not reported
Contact Phone: 407-832-0236
Contact 24Hr Phone: Not reported
Contact Telephone 2: Not reported
Contact Telephone 3: Not reported
Contact Telephone 4: Not reported
Contact Telephone 5: Not reported
Contact Telephone 6: Not reported
Contact Email: BARRY.MCCAMMON@MA NHEIM.COM

Contact ID: Not reported
Year: 2012
Facility Id: 4219154
Contact Type: Tier II Secondary Contact
Contact Name: John Woodhouse
Contact Title: Not reported
Contact Phone: Not reported
Contact 24Hr Phone: Not reported
Contact Telephone 2: Not reported

Map ID
Direction
Distance
Elevation

MAP FINDINGS

Site

Database(s)

EDR ID Number
EPA ID Number

MANHEIMS CENTRAL FLORIDA AUTO AUCTION (Continued)

S107931029

Contact Telephone 3: Not reported
Contact Telephone 4: Not reported
Contact Telephone 5: Not reported
Contact Telephone 6: Not reported
Contact Email: john.woodhouse@manheim.com

Contact ID: Not reported
Year: 2012
Facility Id: 4219154
Contact Type: Tier II Emergency 24 Hour Contact
Contact Name: BARRY MCCAMMON
Contact Title: Not reported
Contact Phone: 407-448-5419
Contact 24Hr Phone: Not reported
Contact Telephone 2: Not reported
Contact Telephone 3: Not reported
Contact Telephone 4: Not reported
Contact Telephone 5: Not reported
Contact Telephone 6: Not reported
Contact Email: barry.mccammon@manheim.com

Name: MANHEIMS CENTRAL FLORIDA AUTO AUCTION
Address: 9800 BACHMAN ROAD
City,State,Zip: ORLANDO, FL 32824

Year: 2011
Facility Id: 3994998
Active Date: Not reported
Inactive Date: Not reported
Sale Pending: Not reported
Original Date: Not reported
PLOT Source: Not reported
Latitude: 28.2606
Longitude: -81.234100
LEPC District: Not reported
Counties: Not reported
SERC: Not reported
Program Level: Not reported
PRIME: Not reported
SIC Code: Not reported
SIC Code 2: Not reported
NAICS Code: Not reported
Last Modified Date: 11/12/2012
First Submit Date: 11/09/2012
Data Submitted By: Florida Division of Emergency Management
Company Name: MANHEIMS CENTRAL FLORIDA AUTO AUCTION
Comments: Not reported

Contact:
Contact ID: Not reported
Year: 2011
Facility Id: 3994998
Contact Type: Tier II Emergency Contact
Contact Name: Brian Fackler
Contact Title: Not reported
Contact Phone: 407-812-7899

Map ID
Direction
Distance
Elevation

MAP FINDINGS

Site

Database(s)

EDR ID Number
EPA ID Number

MANHEIMS CENTRAL FLORIDA AUTO AUCTION (Continued)

S107931029

Contact 24Hr Phone: Not reported
Contact Telephone 2: Not reported
Contact Telephone 3: Not reported
Contact Telephone 4: Not reported
Contact Telephone 5: Not reported
Contact Telephone 6: Not reported
Contact Email: Not reported

Contact ID: Not reported
Year: 2011
Facility Id: 3994998
Contact Type: Tier II Secondary Contact
Contact Name: John Woodhouse
Contact Title: Not reported
Contact Phone: 4074660335
Contact 24Hr Phone: Not reported
Contact Telephone 2: Not reported
Contact Telephone 3: Not reported
Contact Telephone 4: Not reported
Contact Telephone 5: Not reported
Contact Telephone 6: Not reported
Contact Email: john.woodhouse@manheim.com

Contact ID: Not reported
Year: 2011
Facility Id: 3994998
Contact Type: Tier II Emergency 24 Hour Contact
Contact Name: Brian Fackler
Contact Title: Not reported
Contact Phone: 407-448-5419
Contact 24Hr Phone: Not reported
Contact Telephone 2: Not reported
Contact Telephone 3: Not reported
Contact Telephone 4: Not reported
Contact Telephone 5: Not reported
Contact Telephone 6: Not reported
Contact Email: Not reported

Name: MANHEIMS CENTRAL FLORIDA AUTO AUCTION
Address: 9800 BACHMAN ROAD
City,State,Zip: ORLANDO, FL 32824

Year: 2010
Facility Id: Not reported
Active Date: Not reported
Inactive Date: Not reported
Sale Pending: Not reported
Original Date: Not reported
PLOT Source: Not reported
Latitude: 28.2606
Longitude: -81.23
LEPC District: Not reported
Counties: Not reported
SERC: Not reported
Program Level: Not reported

Map ID
Direction
Distance
Elevation

MAP FINDINGS

Site

Database(s) EDR ID Number
EPA ID Number

MANHEIMS CENTRAL FLORIDA AUTO AUCTION (Continued)

S107931029

PRIME: Not reported
SIC Code: Not reported
SIC Code 2: Not reported
NAICS Code: Not reported
Last Modified Date: Not reported
First Submit Date: Not reported
Data Submitted By: Not reported
Company Name: Not reported
Comments: Not reported

Chemical Code: 68476346
Chemical Name: Diesel Fuel Oil (low sulfur)
Chemical State: LIQUID
Location Name: Entire Facility
Container Code: A
Pressure Code: 1
Temperature Code: 4
Average Quantity: 14060
Maximum Quantity: 15910
Days On Site: 365

Name: MANHEIMS CENTRAL FLORIDA AUTO AUCTION
Address: 9800 BACHMAN ROAD
City,State,Zip: ORLANDO, FL 32824

Year: 2010
Facility Id: Not reported
Active Date: Not reported
Inactive Date: Not reported
Sale Pending: Not reported
Original Date: Not reported
PLOT Source: Not reported
Latitude: 28.2606
Longitude: -81.23
LEPC District: Not reported
Counties: Not reported
SERC: Not reported
Program Level: Not reported
PRIME: Not reported
SIC Code: Not reported
SIC Code 2: Not reported
NAICS Code: Not reported
Last Modified Date: Not reported
First Submit Date: Not reported
Data Submitted By: Not reported
Company Name: Not reported
Comments: Not reported

Chemical Code: 8006619
Chemical Name: GASOLINE
Chemical State: LIQUID
Location Name: Entire Facility
Container Code: A
Pressure Code: 1
Temperature Code: 4
Average Quantity: 12800
Maximum Quantity: 12800

Map ID
Direction
Distance
Elevation

MAP FINDINGS

Site

Database(s)

EDR ID Number
EPA ID Number

MANHEIMS CENTRAL FLORIDA AUTO AUCTION (Continued)

S107931029

Days On Site: 365

[Click this hyperlink](#) while viewing on your computer to access 1 additional FL_TIER2: record(s) in the EDR Site Report.

CP715
South
1/8-1/4
0.145 mi.
764 ft.

**TAFT-VINELAND ROAD EXTENSION
UNKNOWN
ORLANDO, FL 32801**

**FINDS 1011980590
ECHO N/A**

Site 2 of 2 in cluster CP

Actual:
79 ft.

FINDS:

Focus Map:
7

Registry ID: 110037934616

Environmental Interest/Information System

US National Pollutant Discharge Elimination System (NPDES) module of the Compliance Information System (ICIS) tracks surface water permits issued under the Clean Water Act. Under NPDES, all facilities that discharge pollutants from any point source into waters of the United States are required to obtain a permit. The permit will likely contain limits on what can be discharged, impose monitoring and reporting requirements, and include other provisions to ensure that the discharge does not adversely affect water quality.

[Click this hyperlink](#) while viewing on your computer to access additional FINDS: detail in the EDR Site Report.

ECHO:

Envid: 1011980590
Registry ID: 110037934616
DFR URL: <http://echo.epa.gov/detailed-facility-report?fid=110037934616>

716
West
1/8-1/4
0.146 mi.
769 ft.

**NFI - LANDSTREET PARKING LOT EXPANSION
755 & 901 W LANDSTREET RD
ORLANDO, FL 32824**

**FINDS 1011912909
N/A**

Actual:
94 ft.

FINDS:

Focus Map:
5

Registry ID: 110037320431

Environmental Interest/Information System

Florida Environmental System Today Application (FIESTA) Data Maintenance (FDM) system maintains entity, environmental interest and affiliation data for the State of Florida.

[Click this hyperlink](#) while viewing on your computer to access additional FINDS: detail in the EDR Site Report.

Map ID
 Direction
 Distance
 Elevation

MAP FINDINGS

Site

Database(s)

EDR ID Number
 EPA ID Number

DA717 **LIQUID AIR CORP** **FL RGA LUST** **S115185107**
 North **9857 BACHMAN RD** **N/A**
 1/8-1/4 **ORLANDO, FL**
 0.147 mi.
 775 ft. **Site 3 of 10 in cluster DA**

Actual: RGA LUST:
 94 ft. 2000 LIQUID AIR CORP 9857 BACHMAN RD
 Focus Map: 1999 LIQUID AIR CORP 9857 BACHMAN RD
 5 1998 LIQUID AIR CORP 9857 BACHMAN RD
 1997 LIQUID AIR CORP 9857 BACHMAN RD

DA718 **AIR LIQUIDE AMERICA CORP** **FL RGA LUST** **S115160286**
 North **9857 BACHMAN RD** **N/A**
 1/8-1/4 **ORLANDO, FL**
 0.147 mi.
 775 ft. **Site 4 of 10 in cluster DA**

Actual: RGA LUST:
 94 ft. 2006 AIR LIQUIDE AMERICA CORP 9857 BACHMAN RD
 Focus Map: 2005 AIR LIQUIDE AMERICA CORP 9857 BACHMAN RD
 5 2004 AIR LIQUIDE AMERICA CORP 9857 BACHMAN RD
 2003 AIR LIQUIDE AMERICA CORP 9857 BACHMAN RD
 2002 AIR LIQUIDE AMERICA CORP 9857 BACHMAN RD
 2001 AIR LIQUIDE AMERICA CORP 9857 BACHMAN RD

DA719 **ORLANDO, FL** **RMP** **1011833656**
 North **9857 BACHMAN ROAD** **ICIS** **N/A**
 1/8-1/4 **ORLANDO, FL 32824** **FINDS**
 0.147 mi. **ECHO**
 775 ft. **Site 5 of 10 in cluster DA**

Actual: RMP:
 94 ft. Facility ID: 15661
 Focus Map: LEPC city: District 6 LEPC
 5 Facility decimal latitude: 28.467583
 Facility decimal longitude: 81.286972
 Is facility in county box: F
 LatLong method: GO
 LatLong description: UN
 Home page web address: Not reported
 Facility telephone: Not reported
 Facility email: Not reported
 Facility DUNS #: 0
 Parent's name: Air Liquide America
 Partner's name: Not reported
 Parent's DUNS #: 0
 Partner's DUNS #: 0
 Operator's name: Air Liquide America
 Operator's telephone: 4078517681
 Operator's address: 9857 Bachman Road
 Operators City,St,Zip: Orlando, FL 32824
 RMP implementation contact: Daniel Pund
 RMP contact title: Facility Manager
 Emergency contact: Daniel Pund
 Emergency contact title: Facility Manager
 Emergency contact telephone: 4078517681
 24 hour emergency telephone: 8003427814

Map ID
Direction
Distance
Elevation

MAP FINDINGS

Site

Database(s)

EDR ID Number
EPA ID Number

ORLANDO, FL (Continued)

1011833656

Emergency contact ext/pin #: Not reported
Number of full time employees: 56
EPA ID: Not reported
Facility ID provided by CEPPO: 100000157778
Is facility covered by OSHA PSM: F
Is facility covered by EPCRA 302: T
Is fac. covered by CAA Title V 112(2): F
Clean air op. permit/State ID: Not reported
Last safety insp. dat: Not reported
Inspected by: Never had one
Is it OSHA approved with star/merit ranking: False
Will RMP involve predictive filing: False
Submission type: First Time
RMP description: Not reported
Facility has no accident hist. recs: True
Foreign owner's address: Not reported
Foreign owner's zip: Not reported
Foreign owner's country: Not reported
Claim # of employees as CBI: False
Date RMP accepted by EPA: 1999-08-05 00:00:00
Date of error Report: 1999-08-05 00:00:00
Date RMP received: 1999-08-02 00:00:00
Does RMP contain graphics files: False
Does RMP contain attachments: False
Was certification letter received: False
RMP submission method: RMP*Submit
Does RMP contain CBI substantiation: False
Does RMP contain electronic waiver: False
Date RMP postmarked: 1999-08-01 00:00:00
Is RMP complete: False
Date of de-registration: 2003-05-20 00:00:00
Date de-registration is effective: 2003-05-06 00:00:00
Anniversary date: 2004-08-01 00:00:00
Does RMP contain CBI data: False
Does RMP contain unsanitized CBI version: False
RMP version #: 1.1.7
FRS latitude: 28.42192
FRS longitude: -81.392300000000006
FRS Description: PLANT ENTRANCE (GENERAL)
FRS Method: ADDRESS MATCHING-HOUSE NUMBER

RMP:

Process ID: 21637
NA & Industry Classification Sys.code(s): 32512
NAICS code description: Industrial Gas Manufacturing
Optional facility description: Not reported
Program level: 2
Record contains CBI data: False

RMP:

Chemical name: Public OCA Chemical
Process chemical qty in 100s lbs: 0
Process flammable chemical name: Not reported

RMP:

Percent weight of chemical: Not reported
Physical state: Not reported
Analytical basic: Not reported

Map ID
Direction
Distance
Elevation

MAP FINDINGS

Site

Database(s)

EDR ID Number
EPA ID Number

ORLANDO, FL (Continued)

1011833656

Scenario:	Not reported
Quantity released in pounds:	Not reported
Release duration in minutes:	Not reported
Release rate in pounds per second:	Not reported
Wind speed in meters/second:	Not reported
Stability class:	Not reported
Topography:	Not reported
Distance to endpoint in miles:	Not reported
Residential population:	Not reported
Public receptors:	Not reported
Environmental receptors:	Not reported
Passive mitigation:	Not reported
Active mitigation:	Not reported
RMP:	
Percent weight of chemical:	Not reported
Physical state:	Not reported
Analytical basic:	Not reported
Scenario:	Not reported
Quantity released in pounds:	Not reported
Release duration in minutes:	Not reported
Release rate in pounds per second:	Not reported
Wind speed in meters/second:	Not reported
Stability class:	Not reported
Topography:	Not reported
Distance to endpoint in miles:	Not reported
Residential population:	Not reported
Public receptors:	Not reported
Environmental receptors:	Not reported
Passive mitigation:	Not reported
RMP:	
Endpoint used:	Not reported
LFL value:	Not reported
Analytical basic:	EPA's RMP*Comp(TM)
Scenario:	Not reported
Quantity released in pounds:	Not reported
Distance to endpoint in miles:	Not reported
Residential population:	Not reported
Public receptors:	Not reported
Environmental receptors:	Not reported
Passive mitigation:	Not reported
Active mitigation:	Sprinkler systems
RMP:	
Analytical basic:	EPA's RMP*Comp(TM)
Quantity released in pounds:	Not reported
Distance to endpoint in miles:	Not reported
Residential population:	Not reported
Public receptors:	Not reported
Environmental receptors:	Not reported
Passive mitigation:	Not reported
Safety review date:	Not reported
Most recent PHA date:	Not reported
Process Hazard Analysis:	Not reported
Expected PHA changes completion date:	Not reported
Major Hazard:	Not reported
Process Control:	Not reported
Mitigation Systems:	Not reported

Map ID
Direction
Distance
Elevation

MAP FINDINGS

Site

Database(s)

EDR ID Number
EPA ID Number

ORLANDO, FL (Continued)

1011833656

Monitoring/Detection: Not reported
Changes since the last process hazard analysis: Not reported
Most recent review of op. procedures: Not reported
Most recent training progs review/update: Not reported
Training: Not reported
Competency testing: Not reported
Most recent maintenance review date: Not reported
Most recent equipment inspection date: Not reported
Equipment tested: Not reported
Most recent changes by mgmt: Not reported
Date of most recent review/update: Not reported
Date of pre-start review: Not reported
Most recent compliance audit date: Not reported
Expected date of audit completion: Not reported
Most recent incident investigation: Not reported
Expected date of investigation changes: Not reported
Date of participation plan review: Not reported
Date of hot work permit review: Not reported
Date of contractor safety review: Not reported
Date of contractor safety eval. review: Not reported
Record has CBI data: Not reported
Safety review date: Not reported
Federal Regulation: Not reported
Federal regulation comment: Not reported
Major Hazard: Not reported
Process Control: Not reported
Mitigation Systems: Not reported
Monitoring/Detection: Not reported
Changes since the last process hazard analysis: Not reported
Most recent hazard review/update: Not reported
Most recent review of op. procedures: Not reported
Most recent training progs review/update: Not reported
Expected completion of review changes: Not reported
Training: Not reported
Competency testing: Not reported
Most recent maintenance review date: Not reported
Most recent equipment inspection date: Not reported
Equipment tested: Not reported
Most recent compliance audit date: Not reported
Expected date of audit completion: Not reported
Most recent incident investigation: Not reported
Expected date of investigation changes: Not reported
Record has CBI data: Not reported
Date of most recent changes: Not reported
Chemical name: Hydrogen
Process chemical qty in 100s lbs: 10000
Process flammable chemical name: Not reported

RMP:

Percent weight of chemical: Not reported
Physical state: Not reported
Analytical basic: Not reported
Scenario: Not reported
Quantity released in pounds: Not reported
Release duration in minutes: Not reported
Release rate in pounds per second: Not reported
Wind speed in meters/second: Not reported
Stability class: Not reported

Map ID
Direction
Distance
Elevation

MAP FINDINGS

Site

Database(s)

EDR ID Number
EPA ID Number

ORLANDO, FL (Continued)

1011833656

Topography:	Not reported
Distance to endpoint in miles:	Not reported
Residential population:	Not reported
Public receptors:	Not reported
Environmental receptors:	Not reported
Passive mitigation:	Not reported
Active mitigation:	Not reported
RMP:	
Percent weight of chemical:	Not reported
Physical state:	Not reported
Analytical basic:	Not reported
Scenario:	Not reported
Quantity released in pounds:	Not reported
Release duration in minutes:	Not reported
Release rate in pounds per second:	Not reported
Wind speed in meters/second:	Not reported
Stability class:	Not reported
Topography:	Not reported
Distance to endpoint in miles:	Not reported
Residential population:	Not reported
Public receptors:	Not reported
Environmental receptors:	Not reported
Passive mitigation:	Not reported
RMP:	
Endpoint used:	Not reported
LFL value:	Not reported
Analytical basic:	Not reported
Scenario:	Not reported
Quantity released in pounds:	Not reported
Distance to endpoint in miles:	Not reported
Residential population:	Not reported
Public receptors:	Not reported
Environmental receptors:	Not reported
Passive mitigation:	Not reported
Active mitigation:	Not reported
RMP:	
Analytical basic:	Not reported
Quantity released in pounds:	Not reported
Distance to endpoint in miles:	Not reported
Residential population:	Not reported
Public receptors:	Not reported
Environmental receptors:	Not reported
Passive mitigation:	Not reported
Safety review date:	Not reported
Most recent PHA date:	Not reported
Process Hazard Analysis:	Not reported
Expected PHA changes completion date:	Not reported
Major Hazard:	Not reported
Process Control:	Not reported
Mitigation Systems:	Not reported
Monitoring/Detection:	Not reported
Changes since the last process hazard analysis:	Not reported
Most recent review of op. procedures:	Not reported
Most recent training progs review/update:	Not reported
Training:	Not reported
Competency testing:	Not reported

Map ID
Direction
Distance
Elevation

MAP FINDINGS

Site

Database(s)

EDR ID Number
EPA ID Number

ORLANDO, FL (Continued)

1011833656

Most recent maintenance review date:	Not reported
Most recent equipment inspection date:	Not reported
Equipment tested:	Not reported
Most recent changes by mgmt:	Not reported
Date of most recent review/update:	Not reported
Date of pre-start review:	Not reported
Most recent compliance audit date:	Not reported
Expected date of audit completion:	Not reported
Most recent incident investigation:	Not reported
Expected date of investigation changes:	Not reported
Date of participation plan review:	Not reported
Date of hot work permit review:	Not reported
Date of contractor safety review:	Not reported
Date of contractor safety eval. review:	Not reported
Record has CBI data:	Not reported
Safety review date:	Not reported
Federal Regulation:	Not reported
Federal regulation comment:	Not reported
Major Hazard:	Not reported
Process Control:	Not reported
Mitigation Systems:	Not reported
Monitoring/Detection:	Not reported
Changes since the last process hazard analysis:	Not reported
Most recent hazard review/update:	Not reported
Most recent review of op. procedures:	Not reported
Most recent training progs review/update:	Not reported
Expected completion of review changes:	Not reported
Training:	Not reported
Competency testing:	Not reported
Most recent maintenance review date:	Not reported
Most recent equipment inspection date:	Not reported
Equipment tested:	Not reported
Most recent compliance audit date:	Not reported
Expected date of audit completion:	Not reported
Most recent incident investigation:	Not reported
Expected date of investigation changes:	Not reported
Record has CBI data:	Not reported
Date of most recent changes:	Not reported
RMP:	
ER plan:	Not reported
ER plan most recent review date:	1999-01-07 00:00:00
ER plan most recent employee training date:	1999-01-07 00:00:00
Local agency coordinating ER plan:	Orange County Fire Department
Telephone of the coordinating local agency:	4078639000
Federal regulation:	True
OSHA 1910 120:	True
SPCC:	True
RCRA:	False
OPA 90:	False
EPCRA:	True
Other Regulations:	Not reported
RMP:	
Facility ID:	17784
LEPC city:	District 6 LEPC
Facility decimal latitude:	28.467583

Map ID
Direction
Distance
Elevation

MAP FINDINGS

Site

Database(s)

EDR ID Number
EPA ID Number

ORLANDO, FL (Continued)

1011833656

Facility decimal longitude: 81.286972
Is facility in county box: F
LatLong method: GO
LatLong description: UN
Home page web address: Not reported
Facility telephone: Not reported
Facility email: Not reported
Facility DUNS #: 0
Parent's name: Air Liquide America
Partner's name: Not reported
Parent's DUNS #: 0
Partner's DUNS #: 0
Operator's name: Air Liquide America
Operator's telephone: 4078517681
Operator's address: 9857 Bachman Road
Operators City,St,Zip: Orlando, FL 32824
RMP implementation contact: Daniel Pund
RMP contact title: Facility Manager
Emergency contact: Daniel Pund
Emergency contact title: Facility Manager
Emergency contact telephone: 4078517681
24 hour emergency telephone: 8003427814
Emergency contact ext/pin #: Not reported
Number of full time employees: 56
EPA ID: Not reported
Facility ID provided by CEPPO: 100000157778
Is facility covered by OSHA PSM: F
Is facility covered by EPCRA 302: T
Is fac. covered by CAA Title V 112(2): F
Clean air op. permit/State ID: Not reported
Last safety insp. dat: Not reported
Inspected by: Never had one
Is it OSHA approved with star/merit ranking: False
Will RMP involve predictive filing: False
Submission type: Correction
RMP description: Not reported
Facility has no accident hist. recs: True
Foreign owner's address: Not reported
Foreign owner's zip: Not reported
Foreign owner's country: Not reported
Claim # of employees as CBI: False
Date RMP accepted by EPA: 1999-10-04 00:00:00
Date of error Report: 1999-10-04 00:00:00
Date RMP received: 1999-09-30 00:00:00
Does RMP contain graphics files: False
Does RMP contain attachments: False
Was certification letter received: False
RMP submission method: RMP*Submit
Does RMP contain CBI substantiation: False
Does RMP contain electronic waiver: False
Date RMP postmarked: 1999-09-27 00:00:00
Is RMP complete: False
Date of de-registration: 2003-05-20 00:00:00
Date de-registration is effective: 2003-05-06 00:00:00
Anniversary date: 2004-08-01 00:00:00
Does RMP contain CBI data: False
Does RMP contain unsanitized CBI version: False

Map ID
Direction
Distance
Elevation

MAP FINDINGS

Site

Database(s)

EDR ID Number
EPA ID Number

ORLANDO, FL (Continued)

1011833656

RMP version #: 1.1.7
FRS latitude: 28.42192
FRS longitude: -81.39230000000006
FRS Description: PLANT ENTRANCE (GENERAL)
FRS Method: ADDRESS MATCHING-HOUSE NUMBER

RMP:

Process ID: 25077
NA & Industry Classification Sys.code(s): 32512
NAICS code description: Industrial Gas Manufacturing
Optional facility description: Not reported
Program level: 2
Record contains CBI data: False

RMP:

Chemical name: Public OCA Chemical
Process chemical qty in 100s lbs: 0
Process flammable chemical name: Not reported

RMP:

Percent weight of chemical: Not reported
Physical state: Not reported
Analytical basic: Not reported
Scenario: Not reported
Quantity released in pounds: Not reported
Release duration in minutes: Not reported
Release rate in pounds per second: Not reported
Wind speed in meters/second: Not reported
Stability class: Not reported
Topography: Not reported
Distance to endpoint in miles: Not reported
Residential population: Not reported
Public receptors: Not reported
Environmental receptors: Not reported
Passive mitigation: Not reported
Active mitigation: Not reported

RMP:

Percent weight of chemical: Not reported
Physical state: Not reported
Analytical basic: Not reported
Scenario: Not reported
Quantity released in pounds: Not reported
Release duration in minutes: Not reported
Release rate in pounds per second: Not reported
Wind speed in meters/second: Not reported
Stability class: Not reported
Topography: Not reported
Distance to endpoint in miles: Not reported
Residential population: Not reported
Public receptors: Not reported
Environmental receptors: Not reported
Passive mitigation: Not reported

RMP:

Endpoint used: Not reported
LFL value: Not reported
Analytical basic: EPA's RMP*Comp(TM)
Scenario: Not reported

Map ID
Direction
Distance
Elevation

MAP FINDINGS

Site

Database(s)

EDR ID Number
EPA ID Number

ORLANDO, FL (Continued)

1011833656

Quantity released in pounds: Not reported
Distance to endpoint in miles: Not reported
Residential population: Not reported
Public receptors: Not reported
Environmental receptors: Not reported
Passive mitigation: Not reported
Active mitigation: Sprinkler systems

RMP:

Analytical basic: EPA's RMP*Comp(TM)
Quantity released in pounds: Not reported
Distance to endpoint in miles: Not reported
Residential population: Not reported
Public receptors: Not reported
Environmental receptors: Not reported
Passive mitigation: Not reported
Safety review date: Not reported
Most recent PHA date: Not reported
Process Hazard Analysis: Not reported
Expected PHA changes completion date: Not reported
Major Hazard: Not reported
Process Control: Not reported
Mitigation Systems: Not reported
Monitoring/Detection: Not reported
Changes since the last process hazard analysis: Not reported
Most recent review of op. procedures: Not reported
Most recent training progs review/update: Not reported
Training: Not reported
Competency testing: Not reported
Most recent maintenance review date: Not reported
Most recent equipment inspection date: Not reported
Equipment tested: Not reported
Most recent changes by mgmt: Not reported
Date of most recent review/update: Not reported
Date of pre-start review: Not reported
Most recent compliance audit date: Not reported
Expected date of audit completion: Not reported
Most recent incident investigation: Not reported
Expected date of investigation changes: Not reported
Date of participation plan review: Not reported
Date of hot work permit review: Not reported
Date of contractor safety review: Not reported
Date of contractor safety eval. review: Not reported
Record has CBI data: Not reported
Safety review date: Not reported
Federal Regulation: Not reported
Federal regulation comment: Not reported
Major Hazard: Not reported
Process Control: Not reported
Mitigation Systems: Not reported
Monitoring/Detection: Not reported
Changes since the last process hazard analysis: Not reported
Most recent hazard review/update: Not reported
Most recent review of op. procedures: Not reported
Most recent training progs review/update: Not reported
Expected completion of review changes: Not reported
Training: Not reported
Competency testing: Not reported

Map ID
Direction
Distance
Elevation

MAP FINDINGS

Site

Database(s)

EDR ID Number
EPA ID Number

ORLANDO, FL (Continued)

1011833656

Most recent maintenance review date: Not reported
Most recent equipment inspection date: Not reported
Equipment tested: Not reported
Most recent compliance audit date: Not reported
Expected date of audit completion: Not reported
Most recent incident investigation: Not reported
Expected date of investigation changes: Not reported
Record has CBI data: Not reported
Date of most recent changes: Not reported
Chemical name: Hydrogen
Process chemical qty in 100s lbs: 10000
Process flammable chemical name: Not reported

RMP:

Percent weight of chemical: Not reported
Physical state: Not reported
Analytical basic: Not reported
Scenario: Not reported
Quantity released in pounds: Not reported
Release duration in minutes: Not reported
Release rate in pounds per second: Not reported
Wind speed in meters/second: Not reported
Stability class: Not reported
Topography: Not reported
Distance to endpoint in miles: Not reported
Residential population: Not reported
Public receptors: Not reported
Environmental receptors: Not reported
Passive mitigation: Not reported
Active mitigation: Not reported

RMP:

Percent weight of chemical: Not reported
Physical state: Not reported
Analytical basic: Not reported
Scenario: Not reported
Quantity released in pounds: Not reported
Release duration in minutes: Not reported
Release rate in pounds per second: Not reported
Wind speed in meters/second: Not reported
Stability class: Not reported
Topography: Not reported
Distance to endpoint in miles: Not reported
Residential population: Not reported
Public receptors: Not reported
Environmental receptors: Not reported
Passive mitigation: Not reported

RMP:

Endpoint used: Not reported
LFL value: Not reported
Analytical basic: Not reported
Scenario: Not reported
Quantity released in pounds: Not reported
Distance to endpoint in miles: Not reported
Residential population: Not reported
Public receptors: Not reported
Environmental receptors: Not reported
Passive mitigation: Not reported

Map ID
Direction
Distance
Elevation

MAP FINDINGS

Site

Database(s)

EDR ID Number
EPA ID Number

ORLANDO, FL (Continued)

1011833656

Active mitigation:	Not reported
RMP:	
Analytical basic:	Not reported
Quantity released in pounds:	Not reported
Distance to endpoint in miles:	Not reported
Residential population:	Not reported
Public receptors:	Not reported
Environmental receptors:	Not reported
Passive mitigation:	Not reported
Safety review date:	Not reported
Most recent PHA date:	Not reported
Process Hazard Analysis:	Not reported
Expected PHA changes completion date:	Not reported
Major Hazard:	Not reported
Process Control:	Not reported
Mitigation Systems:	Not reported
Monitoring/Detection:	Not reported
Changes since the last process hazard analysis:	Not reported
Most recent review of op. procedures:	Not reported
Most recent training progs review/update:	Not reported
Training:	Not reported
Competency testing:	Not reported
Most recent maintenance review date:	Not reported
Most recent equipment inspection date:	Not reported
Equipment tested:	Not reported
Most recent changes by mgmt:	Not reported
Date of most recent review/update:	Not reported
Date of pre-start review:	Not reported
Most recent compliance audit date:	Not reported
Expected date of audit completion:	Not reported
Most recent incident investigation:	Not reported
Expected date of investigation changes:	Not reported
Date of participation plan review:	Not reported
Date of hot work permit review:	Not reported
Date of contractor safety review:	Not reported
Date of contractor safety eval. review:	Not reported
Record has CBI data:	Not reported
Safety review date:	Not reported
Federal Regulation:	Not reported
Federal regulation comment:	Not reported
Major Hazard:	Not reported
Process Control:	Not reported
Mitigation Systems:	Not reported
Monitoring/Detection:	Not reported
Changes since the last process hazard analysis:	Not reported
Most recent hazard review/update:	Not reported
Most recent review of op. procedures:	Not reported
Most recent training progs review/update:	Not reported
Expected completion of review changes:	Not reported
Training:	Not reported
Competency testing:	Not reported
Most recent maintenance review date:	Not reported
Most recent equipment inspection date:	Not reported
Equipment tested:	Not reported
Most recent compliance audit date:	Not reported
Expected date of audit completion:	Not reported
Most recent incident investigation:	Not reported

Map ID
Direction
Distance
Elevation

MAP FINDINGS

Site

Database(s)

EDR ID Number
EPA ID Number

ORLANDO, FL (Continued)

1011833656

Expected date of investigation changes: Not reported
Record has CBI data: Not reported
Date of most recent changes: Not reported

RMP:

ER plan: Not reported
ER plan most recent review date: 1999-01-07 00:00:00
ER plan most recent employee training date: 1999-01-07 00:00:00
Local agency coordinating ER plan: Orange County Fire Department
Telephone of the coordinating local agency: 4078639000
Federal regulation: True
OSHA 1910 120: True
SPCC: True
RCRA: False
OPA 90: False
EPCRA: True
Other Regulations: Not reported

ICIS:

Enforcement Action ID: 06-2001-0066
FRS ID: 110000528082
Action Name: AIR LIQUIDE AMERICA CORPORATION(NC)(LEAD)
Facility Name: ORLANDO FL
Facility Address: 9857 BACHMAN ROAD
ORLANDO, FL 32824
Enforcement Action Type: Civil Judicial Action
Facility County: ORANGE
Program System Acronym: ICIS
Enforcement Action Forum Desc: Judicial
EA Type Code: CIV
Facility SIC Code: 2813
Federal Facility ID: Not reported
Latitude in Decimal Degrees: 28.423255
Longitude in Decimal Degrees: -81.39232
Permit Type Desc: Not reported
Program System Acronym: 30719
Facility NAICS Code: Not reported
Tribal Land Code: Not reported

Enforcement Action ID: 04-2001-0068
FRS ID: 110000528082
Action Name: AIR LIQUIDE AMERICA (NATIONAL CASE)
Facility Name: ORLANDO FL
Facility Address: 9857 BACHMAN ROAD
ORLANDO, FL 32824
Enforcement Action Type: Civil Judicial Action
Facility County: ORANGE
Program System Acronym: ICIS
Enforcement Action Forum Desc: Judicial
EA Type Code: CIV
Facility SIC Code: 2813
Federal Facility ID: Not reported
Latitude in Decimal Degrees: 28.423255
Longitude in Decimal Degrees: -81.39232
Permit Type Desc: Not reported
Program System Acronym: 30719
Facility NAICS Code: Not reported

Map ID
Direction
Distance
Elevation

MAP FINDINGS

Site

Database(s)

EDR ID Number
EPA ID Number

ORLANDO, FL (Continued)

1011833656

Tribal Land Code: Not reported

Facility Name: ORLANDO, FL
Address: 9857 BACHMAN ROAD
Tribal Indicator: N
Fed Facility: No
NAIC Code: Not reported
SIC Code: 2813

Facility Name: ORLANDO, FL
Address: 9857 BACHMAN ROAD
Tribal Indicator: N
Fed Facility: No
NAIC Code: Not reported
SIC Code: 2813

Facility Name: ORLANDO, FL
Address: 9857 BACHMAN ROAD
Tribal Indicator: N
Fed Facility: No
NAIC Code: Not reported
SIC Code: 2813

Facility Name: ORLANDO, FL
Address: 9857 BACHMAN ROAD
Tribal Indicator: N
Fed Facility: No
NAIC Code: Not reported
SIC Code: 2813

Facility Name: ORLANDO, FL
Address: 9857 BACHMAN ROAD
Tribal Indicator: N
Fed Facility: No
NAIC Code: Not reported
SIC Code: 2813

Facility Name: ORLANDO, FL
Address: 9857 BACHMAN ROAD
Tribal Indicator: N
Fed Facility: No
NAIC Code: Not reported
SIC Code: 2813

Facility Name: ORLANDO, FL
Address: 9857 BACHMAN ROAD
Tribal Indicator: N
Fed Facility: No
NAIC Code: Not reported
SIC Code: 2813

Facility Name: ORLANDO, FL
Address: 9857 BACHMAN ROAD
Tribal Indicator: N
Fed Facility: No
NAIC Code: Not reported
SIC Code: 2813

Facility Name: ORLANDO, FL
Address: 9857 BACHMAN ROAD
Tribal Indicator: N
Fed Facility: No
NAIC Code: Not reported

Map ID
Direction
Distance
Elevation

MAP FINDINGS

Site

Database(s)

EDR ID Number
EPA ID Number

ORLANDO, FL (Continued)

1011833656

SIC Code: 2813

FINDS:

Registry ID: 110000528082

Environmental Interest/Information System

US National Pollutant Discharge Elimination System (NPDES) module of the Compliance Information System (ICIS) tracks surface water permits issued under the Clean Water Act. Under NPDES, all facilities that discharge pollutants from any point source into waters of the United States are required to obtain a permit. The permit will likely contain limits on what can be discharged, impose monitoring and reporting requirements, and include other provisions to ensure that the discharge does not adversely affect water quality.

RCRAInfo is a national information system that supports the Resource Conservation and Recovery Act (RCRA) program through the tracking of events and activities related to facilities that generate, transport, and treat, store, or dispose of hazardous waste. RCRAInfo allows RCRA program staff to track the notification, permit, compliance, and corrective action activities required under RCRA.

US EPA Risk Management Plan (RMP) database stores the risk management plans reported by companies that handle, manufacture, use, or store certain flammable or toxic substances, as required under section 112(r) of the Clean Air Act (CAA).

ICIS (Integrated Compliance Information System) is the Integrated Compliance Information System and provides a database that, when complete, will contain integrated Enforcement and Compliance information across most of EPA's programs. The vision for ICIS is to replace EPA's independent databases that contain Enforcement data with a single repository for that information. Currently, ICIS contains all Federal Administrative and Judicial enforcement actions. This information is maintained in ICIS by EPA in the Regional offices and its Headquarters. A future release of ICIS will replace the Permit Compliance System (PCS) which supports the NPDES and will integrate that information with Federal actions already in the system. ICIS also has the capability to track other activities occurring in the Region that support Compliance and Enforcement programs. These include; Incident Tracking, Compliance Assistance, and Compliance Monitoring.

Florida Environmental System Today Application (FIESTA) Data Maintenance (FDM) system maintains entity, environmental interest and affiliation data for the State of Florida.

[Click this hyperlink](#) while viewing on your computer to access additional FINDS: detail in the EDR Site Report.

ECHO:

Envid: 1011833656
Registry ID: 110000528082
DFR URL: <http://echo.epa.gov/detailed-facility-report?fid=110000528082>

Map ID
Direction
Distance
Elevation

MAP FINDINGS

Site

Database(s)

EDR ID Number
EPA ID Number

DA720 **AIR LIQUIDE**
North **9857 BACHMAN RD**
1/8-1/4 **ORLANDO, FL 32824**
0.147 mi.
775 ft. **Site 6 of 10 in cluster DA**

RCRA-CESQG **1000425006**
FL LUST **FLD982134827**
FL UST
FL AST
FL Financial Assurance
FL TIER 2
FL NPDES

Actual:
94 ft.

Focus Map:
5

RCRA-CESQG:
Date form received by agency: 01/05/2005
Facility name: AIR LIQUIDE
Facility address: 9857 BACHMAN RD
ORLANDO, FL 32824-8006
EPA ID: FLD982134827
Mailing address: BACHMAN RD
ORLANDO, FL 32824-8006
Contact: DANIEL PUND
Contact address: BACHMAN RD
ORLANDO, FL 32824-8006
Contact country: US
Contact telephone: 407-851-7681
Contact email: Not reported
EPA Region: 04
Classification: Conditionally Exempt Small Quantity Generator
Description: Handler: generates 100 kg or less of hazardous waste per calendar month, and accumulates 1000 kg or less of hazardous waste at any time; or generates 1 kg or less of acutely hazardous waste per calendar month, and accumulates at any time: 1 kg or less of acutely hazardous waste; or 100 kg or less of any residue or contaminated soil, waste or other debris resulting from the cleanup of a spill, into or on any land or water, of acutely hazardous waste; or generates 100 kg or less of any residue or contaminated soil, waste or other debris resulting from the cleanup of a spill, into or on any land or water, of acutely hazardous waste during any calendar month, and accumulates at any time: 1 kg or less of acutely hazardous waste; or 100 kg or less of any residue or contaminated soil, waste or other debris resulting from the cleanup of a spill, into or on any land or water, of acutely hazardous waste

Owner/Operator Summary:

Owner/operator name: JOHN MCGREW
Owner/operator address: 9857 BACHMAN RD
ORLANDO, FL 32824
Owner/operator country: US
Owner/operator telephone: Not reported
Owner/operator email: Not reported
Owner/operator fax: Not reported
Owner/operator extension: Not reported
Legal status: Private
Owner/Operator Type: Operator
Owner/Op start date: 03/15/1990
Owner/Op end date: Not reported

Owner/operator name: AIR LIQUIDE AMERICAN CORP
Owner/operator address: 2700 POST OAK BLVD
HOUSTON, TX 77056
Owner/operator country: US
Owner/operator telephone: Not reported
Owner/operator email: Not reported

Map ID
Direction
Distance
Elevation

MAP FINDINGS

Site

Database(s)

EDR ID Number
EPA ID Number

AIR LIQUIDE (Continued)

1000425006

Owner/operator fax: Not reported
Owner/operator extension: Not reported
Legal status: Private
Owner/Operator Type: Owner
Owner/Op start date: 01/05/2005
Owner/Op end date: Not reported

Owner/operator name: AIR LIQUIDE INDUSTRIAL US LP ORLANDO
Owner/operator address: 9857 BACHMAN RD
ORLANDO, FL 32824

Owner/operator country: US
Owner/operator telephone: Not reported
Owner/operator email: Not reported
Owner/operator fax: Not reported
Owner/operator extension: Not reported
Legal status: Private
Owner/Operator Type: Operator
Owner/Op start date: 03/15/1990
Owner/Op end date: Not reported

Owner/operator name: KENNY MAY
Owner/operator address: 9851 BACHMAN RD
ORLANDO, FL 32824

Owner/operator country: US
Owner/operator telephone: Not reported
Owner/operator email: Not reported
Owner/operator fax: Not reported
Owner/operator extension: Not reported
Legal status: Private
Owner/Operator Type: Owner
Owner/Op start date: 01/05/2005
Owner/Op end date: 01/06/2005

Handler Activities Summary:

U.S. importer of hazardous waste: No
Mixed waste (haz. and radioactive): No
Recycler of hazardous waste: No
Transporter of hazardous waste: No
Treater, storer or disposer of HW: No
Underground injection activity: No
On-site burner exemption: No
Furnace exemption: No
Used oil fuel burner: No
Used oil processor: No
User oil refiner: No
Used oil fuel marketer to burner: No
Used oil Specification marketer: No
Used oil transfer facility: No
Used oil transporter: No

Hazardous Waste Summary:

. Waste code: D001
. Waste name: IGNITABLE WASTE

Violation Status: No violations found

Map ID
Direction
Distance
Elevation

MAP FINDINGS

Site

Database(s)

EDR ID Number
EPA ID Number

AIR LIQUIDE (Continued)

1000425006

LUST:

Region: STATE
Facility Id: 8838026
Facility Status: OPEN
Facility Type: C - Fuel user/Non-retail
Facility Phone: (407)854-4460
Facility Cleanup Rank: 6627
District: Central District
Lat/Long (dms): 28 25 28.5166 / 81 23 28.5879
Section: 2
Township: 24S
Range: 29E
Feature: Not reported
Method: UNVR
Datum: 0
Score: 26
Score Effective Date: 2002-11-05 00:00:00
Score When Ranked: 26
Operator: MIKE MAROON
Name Update: 2019-05-31 00:00:00
Address Update: 2019-05-31 00:00:00

Petroleum Cleanup PCT Facility Score:

Facility Cleanup Status: CMPL - COMPLETED
Contact: MIKE MAROON
Contact Company: AIR LIQUIDE INDUSTRIAL USLP
Contact Address: 9857 BACHMAN RD
Contact City/State/Zip: ORLANDO, FL 32824
Phone: (407)854-4475
Bad Address Ind: N
State: FL
Zip: 32824, 8006
Score: 26
Score Effective Date: 2002-11-05 00:00:00
Related Party ID: 13029
Primary RP Role: ACCOUNT OWNER
RP Begin Date: 1988-01-25
RP Zip: 8006
RP Extension: Not reported

Discharge Cleanup Summary:

Discharge Date: 4/1/1996
PCT Discharge Combined: Not reported
Cleanup Required: R - CLEANUP REQUIRED
Discharge Cleanup Status: SRCR - SRCR COMPLETE
Disch Cleanup Status Date: 7/12/2005
Cleanup Work Status: COMPLETED
Information Source: D - DISCHARGE NOTIFICATION
Other Source Description: Not reported
Eligibility Indicator: I - INELIGIBLE
Site Manager: DIN_SM
Site Mgr End Date: 6/21/2005
Tank Office: PCLP48 - ORANGE COUNTY ENVIRONMENTAL PROTECTION DIV

Contaminated Media:

Discharge Date: 4/1/1996
Pct Discharge Combined With: Not reported

Map ID
Direction
Distance
Elevation

MAP FINDINGS

Site

Database(s)

EDR ID Number
EPA ID Number

AIR LIQUIDE (Continued)

1000425006

Cleanup Required: R - CLEANUP REQUIRED
Discharge Cleanup Status: SRCR - SRCR COMPLETE
Disch Cleanup Status Date: 7/12/2005
Cleanup Work Status: COMPLETED
Information Source: D - DISCHARGE NOTIFICATION
Other Source Description: Not reported
Elig Indicator: I - INELIGIBLE
Site Manager: DIN_SM
Site Mgr End Date: 6/21/2005
Tank Office: PCLP48 - ORANGE COUNTY ENVIRON
Contaminated Drinking Wells: 0
Contaminated Monitoring Well: No
Contaminated Soil: Yes
Contaminated Surface Water: No
Contaminated Ground Water: No
Pollutant: B - Unleaded Gas
Pollutant Other Description: Not reported
Gallons Discharged: Not reported

Task Information:

District: CD
Facility ID: 8838026
Facility Status: OPEN
Facility Type: C - Fuel user/Non-retail -
County: ORANGE
County ID: 48
Cleanup Eligibility Status: I
Source Effective Date: 06-20-2005
Discharge Date: 04-01-1996
Cleanup Required: R - CLEANUP REQUIRED
Discharge Cleanup Status: SRCR - SRCR COMPLETE
Disch Cleanup Status Date: 07-12-2005
SRC Action Type: SRCR - SITE REHABILITATION COMPLETION REPORT
SRC Submit Date: 06-06-2005
SRC Review Date: 06-06-2005
SRC Completion Status: A - APPROVED
SRC Issue Date: 07-12-2005
SRC Comment: Not reported
Cleanup Work Status: COMPLETED
Site Mgr: DIN_SM
Site Mgr End Date: 06-21-2005
Tank Office: PCLP48 - Orange County
SR Task ID: Not reported
SR Cleanup Responsible: -
SR Funding Eligibility Type: -
SR Actual Cost: Not reported
SR Completion Date: Not reported
SR Payment Date: Not reported
SR Oral Date: Not reported
SR Written Date: Not reported
SR Soil Removal: Not reported
SR Free Product Removal: Not reported
SR Soil Tonnage Removed: Not reported
SR Soil Treatment: Not reported
SR Other Treatment: Not reported
SR Alternate Proc Received Date: Not reported
SR Alternate Procedure Status: Not reported
SR Alternate Procedure Status Date: Not reported

Map ID
Direction
Distance
Elevation

MAP FINDINGS

Site

Database(s)

EDR ID Number
EPA ID Number

AIR LIQUIDE (Continued)

1000425006

SR Alternate Procedure Comments: Not reported
SA Task ID: 73969
SA Cleanup Responsible: -
SA Funding Eligibility Type: -
SA Actual Cost: Not reported
SA Completion Date: Not reported
SA Payment Date: Not reported
RAP Task ID: Not reported
RAP Cleanup Responsible ID: -
RAP Funding Eligibility Type: -
RAP Actual Cost: Not reported
RAP Completion Date: Not reported
RAP Payment Date: Not reported
RAP Last Order Approved: Not reported
RA Task ID: 76994
RA Cleanup Responsible: -
RA Funding Eligibility Type: -
RA Years to Complete: 0
RA Actual Cost: Not reported

Click here for Florida Oculus:

UST:

Facility Id: 8838026
Facility Status: OPEN
Type Description: Fuel user/Non-retail
Facility Phone: 4078544460
Region: STATE
Positioning Method: UNVR
Lat/Long (dms): 28 26 12 / 81 22 37

Owner:

Owner Id: 13029
Owner Name: AIR LIQUIDE INDUSTRIAL USLP
Owner Address: 9857 BACHMAN RD
Owner Address 2: Not reported
Owner City,St,Zip: ORLANDO, FL 32824
Owner Contact: DAVID PAUL
Owner Phone: 4078544475

Tank Info:

Name: AIRGAS USA, LLC
Address: 9857 BACHMAN RD
Tank Id: 1
Status: Removed
Status Date: 3/1/1996
Install Date: 6/1/1986
Substance: Vehicular diesel
Content Description: Vehicular Diesel
Gallons: 12000
Vessel Indicator: TANK
Tank Location: UNDERGROUND
DEP Contractor: P

Name: AIRGAS USA, LLC
Address: 9857 BACHMAN RD
Tank Id: 2

Map ID
Direction
Distance
Elevation

MAP FINDINGS

Site

Database(s)

EDR ID Number
EPA ID Number

AIR LIQUIDE (Continued)

1000425006

Status: Removed
Status Date: 3/1/1996
Install Date: 6/1/1986
Substance: Unleaded gas
Content Description: Unleaded Gas
Gallons: 1000
Vessel Indicator: TANK
Tank Location: UNDERGROUND
DEP Contractor: P

[Click here for Florida Oculus:](#)

AST:

Name: AIRGAS USA, LLC
Address: 9857 BACHMAN RD
Facility ID: 8838026
Facility Status: OPEN
Type Description: Fuel user/Non-retail
Facility Phone: 4078544460
DEP Contractor Own: P
Region: STATE
Positioning Method: UNVR
Lat/Long (dms): 28 26 12 / 81 22 37

Owner:

Owner Id: 13029
Owner Name: AIR LIQUIDE INDUSTRIAL USLP
Owner Address: 9857 BACHMAN RD
Owner Address 2: Not reported
Owner City,St,Zip: ORLANDO, FL 32824
Owner Contact: DAVID PAUL
Owner Phone: 4078544475

Tank Id: 3
Status: In service
Status Date: 5/1/2000
Install Date: 5/1/2000
Substance: Vehicular diesel
Content Description: Vehicular Diesel
Gallons: 10000
Tank Location: ABOVEGROUND

Construction:

Tank Id: 3
Construction Category: Primary Construction
Construction Description: Steel

Tank Id: 3
Construction Category: Primary Construction
Construction Description: Concrete

Tank Id: 3
Construction Category: Overfill/Spill
Construction Description: Flow shut-Off

Map ID
Direction
Distance
Elevation

MAP FINDINGS

Site

Database(s)

EDR ID Number
EPA ID Number

AIR LIQUIDE (Continued)

1000425006

Tank Id: 3
Construction Category: Overfill/Spill
Construction Description: Spill containment bucket

Tank Id: 3
Construction Category: Overfill/Spill
Construction Description: Level gauges/alarms

Tank Id: 3
Construction Category: Secondary Containment
Construction Description: Double wall - tank jacket

Monitoring:
Tank ID: 3
Monitoring Description: Monitor dbl wall tank space

Tank ID: 3
Monitoring Description: Visual inspection of ASTs

Tank ID: 3
Monitoring Description: Monitor tank bottom space

Piping:
Tank ID: 3
Piping Category: Miscellaneous Attributes
Piping Description: Pressurized piping system

Tank ID: 3
Piping Category: Primary Construction
Piping Description: Steel/galvanized metal

Tank ID: 3
Piping Category: Miscellaneous Attributes
Piping Description: Abv, no soil contact

Tank ID: 3
Piping Category: Miscellaneous Attributes
Piping Description: Dispenser liners

[Click here for Florida Oculus:](#)

FL Financial Assurance 3:

Region: 3
Facility ID: 8838026
Facility Phone: 4078544460
Facility Status: OPEN
Facility Type: C
Type Description: Fuel user/Non-retail
DEP CO: P
Financial Responsibility: INSURANCE
Insurance Company: ACE
Effective Date: 06/01/2011
Expire Date: 06/01/2013
Owner ID: 13029
Owner Name: AIR LIQUIDE INDUSTRIAL USLP

Map ID
Direction
Distance
Elevation

MAP FINDINGS

Site

Database(s)

EDR ID Number
EPA ID Number

AIR LIQUIDE (Continued)

1000425006

Owner Address: 9857 BACHMAN RD
Owner Address2: Not reported
Owner City,St,Zip: ORLANDO, FL 32824
Contact: DAVID PAUL
Resp Party Phone: 4078544475

Region: 3
Facility ID: 8838026
Facility Phone: 4078544460
Facility Status: OPEN
Facility Type: C
Type Description: Fuel user/Non-retail
DEP CO: P

Financial Responsibility: INSURANCE
Insurance Company: ACE
Effective Date: 06/01/2013
Expire Date: 06/01/2014
Owner ID: 13029
Owner Name: AIR LIQUIDE INDUSTRIAL USLP
Owner Address: 9857 BACHMAN RD
Owner Address2: Not reported
Owner City,St,Zip: ORLANDO, FL 32824
Contact: DAVID PAUL
Resp Party Phone: 4078544475

Region: 3
Facility ID: 8838026
Facility Phone: 4078544460
Facility Status: OPEN
Facility Type: C
Type Description: Fuel user/Non-retail
DEP CO: P
Financial Responsibility: INSURANCE
Insurance Company: ACE
Effective Date: 06/01/2015
Expire Date: 06/01/2016
Owner ID: 13029
Owner Name: AIR LIQUIDE INDUSTRIAL USLP
Owner Address: 9857 BACHMAN RD
Owner Address2: Not reported
Owner City,St,Zip: ORLANDO, FL 32824
Contact: DAVID PAUL
Resp Party Phone: 4078544475

Region: 3
Facility ID: 8838026
Facility Phone: 4078544460
Facility Status: OPEN
Facility Type: C
Type Description: Fuel user/Non-retail
DEP CO: P
Financial Responsibility: INSURANCE
Insurance Company: ACE AMERICAN INSURANCE COMPANY
Effective Date: 06/01/2017
Expire Date: 06/01/2018
Owner ID: 13029
Owner Name: AIR LIQUIDE INDUSTRIAL USLP

Map ID
Direction
Distance
Elevation

MAP FINDINGS

Site

Database(s)

EDR ID Number
EPA ID Number

AIR LIQUIDE (Continued)

1000425006

Owner Address: 9857 BACHMAN RD
Owner Address2: Not reported
Owner City,St,Zip: ORLANDO, FL 32824
Contact: DAVID PAUL
Resp Party Phone: 4078544475

Region: 3
Facility ID: 8838026
Facility Phone: 4078544460
Facility Status: OPEN
Facility Type: C
Type Description: Fuel user/Non-retail
DEP CO: P

Financial Responsibility: INSURANCE
Insurance Company: ILLINOIS UNION
Effective Date: 06/01/2010
Expire Date: 06/01/2011
Owner ID: 13029
Owner Name: AIR LIQUIDE INDUSTRIAL USLP
Owner Address: 9857 BACHMAN RD
Owner Address2: Not reported
Owner City,St,Zip: ORLANDO, FL 32824
Contact: DAVID PAUL
Resp Party Phone: 4078544475

Region: 3
Facility ID: 8838026
Facility Phone: 4078544460
Facility Status: OPEN
Facility Type: C
Type Description: Fuel user/Non-retail
DEP CO: P
Financial Responsibility: INSURANCE
Insurance Company: ZURICH-AMERICAN
Effective Date: 01/21/2009
Expire Date: 01/21/2010
Owner ID: 13029
Owner Name: AIR LIQUIDE INDUSTRIAL USLP
Owner Address: 9857 BACHMAN RD
Owner Address2: Not reported
Owner City,St,Zip: ORLANDO, FL 32824
Contact: DAVID PAUL
Resp Party Phone: 4078544475

Region: 3
Facility ID: 8838026
Facility Phone: 4078544460
Facility Status: OPEN
Facility Type: C
Type Description: Fuel user/Non-retail
DEP CO: P
Financial Responsibility: INSURANCE
Insurance Company: ZURICH-AMERICAN
Effective Date: 01/21/2010
Expire Date: 01/21/2011
Owner ID: 13029
Owner Name: AIR LIQUIDE INDUSTRIAL USLP

Map ID
Direction
Distance
Elevation

MAP FINDINGS

Site

Database(s)

EDR ID Number
EPA ID Number

AIR LIQUIDE (Continued)

1000425006

Owner Address: 9857 BACHMAN RD
Owner Address2: Not reported
Owner City,St,Zip: ORLANDO, FL 32824
Contact: DAVID PAUL
Resp Party Phone: 4078544475

TIER 2:

Name: AIRGAS USA LLC
Address: 9857 BACHMAN ROAD
City,State,Zip: ORLANDO, FL 32824

Year: 2018
Facility Id: 6369416
Active Date: Not reported
Inactive Date: Not reported
Sale Pending: Not reported
Original Date: Not reported
PLOT Source: Not reported
Latitude: Not reported
Longitude: Not reported
LEPC District: Not reported
Counties: Not reported
SERC: Not reported
Program Level: Not reported
PRIME: Not reported
SIC Code: Not reported
SIC Code 2: Not reported
NAICS Code: 325120
Last Modified Date: 01/14/2019
First Submit Date: 01/14/2019
Data Submitted By: Mike Maroon, Plant Manager
Company Name: Airgas USA LLC
Comments: Not reported

Contact:

Contact ID: Not reported
Year: 2018
Facility Id: 6369416
Contact Type: Owner / Operator
Contact Name: Mike Maroon
Contact Title: Not reported
Contact Phone: Not reported
Contact 24Hr Phone: Not reported
Contact Telephone 2: Not reported
Contact Telephone 3: Not reported
Contact Telephone 4: Not reported
Contact Telephone 5: Not reported
Contact Telephone 6: Not reported
Contact Email: mike.maroon@airgas.com

Contact ID: Not reported
Year: 2018
Facility Id: 6369416
Contact Type: Owner / Operator
Contact Name: Mike Maroon
Contact Title: Not reported
Contact Phone: Not reported

Map ID
Direction
Distance
Elevation

MAP FINDINGS

Site

Database(s)

EDR ID Number
EPA ID Number

AIR LIQUIDE (Continued)

1000425006

Contact 24Hr Phone: Not reported
Contact Telephone 2: Not reported
Contact Telephone 3: Not reported
Contact Telephone 4: Not reported
Contact Telephone 5: Not reported
Contact Telephone 6: Not reported
Contact Email: mike.maroon@airgas.com

Contact ID: Not reported
Year: 2018
Facility Id: 6369416
Contact Type: Owner / Operator
Contact Name: Mike Maroon
Contact Title: Not reported
Contact Phone: Not reported
Contact 24Hr Phone: Not reported
Contact Telephone 2: Not reported
Contact Telephone 3: Not reported
Contact Telephone 4: Not reported
Contact Telephone 5: Not reported
Contact Telephone 6: Not reported
Contact Email: mike.maroon@airgas.com

Contact ID: Not reported
Year: 2018
Facility Id: 6369416
Contact Type: Owner / Operator
Contact Name: Mike Maroon
Contact Title: Not reported
Contact Phone: Not reported
Contact 24Hr Phone: Not reported
Contact Telephone 2: Not reported
Contact Telephone 3: Not reported
Contact Telephone 4: Not reported
Contact Telephone 5: Not reported
Contact Telephone 6: Not reported
Contact Email: mike.maroon@airgas.com

Contact ID: Not reported
Year: 2018
Facility Id: 6369416
Contact Type: Owner / Operator
Contact Name: Mike Maroon
Contact Title: Not reported
Contact Phone: Not reported
Contact 24Hr Phone: Not reported
Contact Telephone 2: Not reported
Contact Telephone 3: Not reported
Contact Telephone 4: Not reported
Contact Telephone 5: Not reported
Contact Telephone 6: Not reported
Contact Email: mike.maroon@airgas.com

Contact ID: Not reported
Year: 2018
Facility Id: 6369416
Contact Type: Owner / Operator

Map ID
Direction
Distance
Elevation

MAP FINDINGS

Site

Database(s)

EDR ID Number
EPA ID Number

AIR LIQUIDE (Continued)

1000425006

Contact Name: Mike Maroon
Contact Title: Not reported
Contact Phone: Not reported
Contact 24Hr Phone: Not reported
Contact Telephone 2: Not reported
Contact Telephone 3: Not reported
Contact Telephone 4: Not reported
Contact Telephone 5: Not reported
Contact Telephone 6: Not reported
Contact Email: mike.maroon@airgas.com

Contact ID: Not reported
Year: 2018
Facility Id: 6369416
Contact Type: Owner / Operator
Contact Name: Mike Maroon
Contact Title: Not reported
Contact Phone: Not reported
Contact 24Hr Phone: Not reported
Contact Telephone 2: Not reported
Contact Telephone 3: Not reported
Contact Telephone 4: Not reported
Contact Telephone 5: Not reported
Contact Telephone 6: Not reported
Contact Email: mike.maroon@airgas.com

Contact ID: Not reported
Year: 2018
Facility Id: 6369416
Contact Type: Owner / Operator
Contact Name: Mike Maroon
Contact Title: Not reported
Contact Phone: Not reported
Contact 24Hr Phone: Not reported
Contact Telephone 2: Not reported
Contact Telephone 3: Not reported
Contact Telephone 4: Not reported
Contact Telephone 5: Not reported
Contact Telephone 6: Not reported
Contact Email: mike.maroon@airgas.com

Name: AIR LIQUIDE INDUSTRIAL U.S., LP
Address: 9857 BACHMAN ROAD
City,State,Zip: ORLANDO, FL 32824

Year: 2017
Facility Id: 6099657
Active Date: Not reported
Inactive Date: Not reported
Sale Pending: Not reported
Original Date: Not reported
PLOT Source: Not reported
Latitude: Not reported
Longitude: Not reported
LEPC District: Not reported

Map ID
Direction
Distance
Elevation

MAP FINDINGS

Site

Database(s)

EDR ID Number
EPA ID Number

AIR LIQUIDE (Continued)

1000425006

Counties: Not reported
SERC: Not reported
Program Level: Not reported
PRIME: Not reported
SIC Code: Not reported
SIC Code 2: Not reported
NAICS Code: 325120
Last Modified Date: 02/19/2018
First Submit Date: 02/19/2018
Data Submitted By: Todd Brady, Plant Manager
Company Name: AIR LIQUIDE INDUSTRIAL U S LP
Comments: Not reported

Contact:
Contact ID: Not reported
Year: 2017
Facility Id: 6099657
Contact Type: Emergency Contact
Contact Name: Mike Maroon
Contact Title: Not reported
Contact Phone: 7064148001
Contact 24Hr Phone: Not reported
Contact Telephone 2: 321-331-9674
Contact Telephone 3: Not reported
Contact Telephone 4: 4076878837
Contact Telephone 5: Not reported
Contact Telephone 6: 321-331-9674
Contact Email: chris.chenoweth@airliquide.com

Name: AIR LIQUIDE INDUSTRIAL U.S., LP
Address: 9857 BACHMAN ROAD
City,State,Zip: ORLANDO, FL 32824

Year: 2017
Facility Id: 6099656
Active Date: Not reported
Inactive Date: Not reported
Sale Pending: Not reported
Original Date: Not reported
PLOT Source: Not reported
Latitude: Not reported
Longitude: Not reported
LEPC District: Not reported
Counties: Not reported
SERC: Not reported
Program Level: Not reported
PRIME: Not reported
SIC Code: Not reported
SIC Code 2: Not reported
NAICS Code: 325120
Last Modified Date: 02/19/2018
First Submit Date: 02/19/2018
Data Submitted By: Chris D. Lee, Plant Manager
Company Name: AIR LIQUIDE INDUSTRIAL U S LP
Comments: Not reported

Map ID
Direction
Distance
Elevation

MAP FINDINGS

Site

Database(s)

EDR ID Number
EPA ID Number

AIR LIQUIDE (Continued)

1000425006

Contact:

Contact ID: Not reported
Year: 2017
Facility Id: 6099656
Contact Type: Emergency Contact
Contact Name: Mike AIR LIQUIDE INDUSTRIAL U.S., LP
Contact Title: Not reported
Contact Phone: 321-331-9674
Contact 24Hr Phone: Not reported
Contact Telephone 2: 321-331-9674
Contact Telephone 3: Not reported
Contact Telephone 4: 3213319674
Contact Telephone 5: Not reported
Contact Telephone 6: 3213319674
Contact Email: mike.maroon@airliquide.com

Name: AIR LIQUIDE INDUSTRIAL U.S., LP
Address: 9857 BACHMAN ROAD
City,State,Zip: ORLANDO, FL 32824

Year: 2016
Facility Id: 5818488
Active Date: Not reported
Inactive Date: Not reported
Sale Pending: Not reported
Original Date: Not reported
PLOT Source: Not reported
Latitude: Not reported
Longitude: Not reported
LEPC District: Not reported
Counties: Not reported
SERC: Not reported
Program Level: Not reported
PRIME: Not reported
SIC Code: Not reported
SIC Code 2: Not reported
NAICS Code: 325120
Last Modified Date: 01/19/2017
First Submit Date: 01/19/2017
Data Submitted By: Todd Brady, Plant Manager
Company Name: AIR LIQUIDE INDUSTRIAL U S LP
Comments: Not reported

Contact:

Contact ID: Not reported
Year: 2016
Facility Id: 5818488
Contact Type: Emergency Contact
Contact Name: Mike Maroon
Contact Title: Not reported
Contact Phone: 7064148001
Contact 24Hr Phone: Not reported
Contact Telephone 2: 321-331-9674
Contact Telephone 3: Not reported
Contact Telephone 4: 4076788837

Map ID
Direction
Distance
Elevation

MAP FINDINGS

Site

Database(s)

EDR ID Number
EPA ID Number

AIR LIQUIDE (Continued)

1000425006

Contact Telephone 5: Not reported
Contact Telephone 6: 321-331-9674
Contact Email: chris.chenoweth@airliquide.com

Name: AIR LIQUIDE INDUSTRIAL U.S., LP
Address: 9857 BACHMAN ROAD
City,State,Zip: ORLANDO, FL 32824

Year: 2016
Facility Id: 5818487
Active Date: Not reported
Inactive Date: Not reported
Sale Pending: Not reported
Original Date: Not reported
PLOT Source: Not reported
Latitude: Not reported
Longitude: Not reported
LEPC District: Not reported
Counties: Not reported
SERC: Not reported
Program Level: Not reported
PRIME: Not reported
SIC Code: Not reported
SIC Code 2: Not reported
NAICS Code: 325120
Last Modified Date: 01/19/2017
First Submit Date: 01/19/2017
Data Submitted By: Chris D. Lee, Plant Manager
Company Name: AIR LIQUIDE INDUSTRIAL U S LP
Comments: Not reported

Contact:
Contact ID: Not reported
Year: 2016
Facility Id: 5818487
Contact Type: Emergency Contact
Contact Name: Mike AIR LIQUIDE INDUSTRIAL U.S., LP
Contact Title: Not reported
Contact Phone: 321-331-9674
Contact 24Hr Phone: Not reported
Contact Telephone 2: 321-331-9674
Contact Telephone 3: 3213319674
Contact Telephone 4: Not reported
Contact Telephone 5: Not reported
Contact Telephone 6: 3213319674
Contact Email: mike.maroon@airliquide.com

Name: AIR LIQUIDE INDUSTRIAL U.S., LP
Address: 9857 BACHMAN ROAD
City,State,Zip: ORLANDO, FL 32824

Year: 2015
Facility Id: 5420127
Active Date: Not reported

Map ID
Direction
Distance
Elevation

MAP FINDINGS

Site

Database(s)

EDR ID Number
EPA ID Number

AIR LIQUIDE (Continued)

1000425006

Inactive Date: Not reported
Sale Pending: Not reported
Original Date: Not reported
PLOT Source: Not reported
Latitude: 28.424444
Longitude: -81.39139
LEPC District: Not reported
Counties: Not reported
SERC: Not reported
Program Level: Not reported
PRIME: Not reported
SIC Code: Not reported
SIC Code 2: Not reported
NAICS Code: 325120
Last Modified Date: 04/22/2016
First Submit Date: 04/22/2016
Data Submitted By: Chris D. Lee, Plant Manager
Company Name: AIR LIQUIDE INDUSTRIAL U S LP
Comments: Not reported

Contact:

Contact ID: Not reported
Year: 2015
Facility Id: 5420127
Contact Type: Emergency Contact
Contact Name: Mayra Lopez
Contact Title: Not reported
Contact Phone: 4078544467
Contact 24Hr Phone: Not reported
Contact Telephone 2: 4078544461
Contact Telephone 3: Not reported
Contact Telephone 4: 4078544483
Contact Telephone 5: 4078544467
Contact Telephone 6: 4078544461
Contact Email: mayra.lopez@airliquide.com

Name: AIR LIQUIDE INDUSTRIAL U.S., LP
Address: 9857 BACHMAN ROAD
City,State,Zip: ORLANDO, FL 32824

Year: 2015
Facility Id: 5448284
Active Date: Not reported
Inactive Date: Not reported
Sale Pending: Not reported
Original Date: Not reported
PLOT Source: Not reported
Latitude: 28.424444
Longitude: -81.39139
LEPC District: Not reported
Counties: Not reported
SERC: Not reported
Program Level: Not reported
PRIME: Not reported
SIC Code: Not reported
SIC Code 2: Not reported

Map ID
Direction
Distance
Elevation

MAP FINDINGS

Site

Database(s)

EDR ID Number
EPA ID Number

AIR LIQUIDE (Continued)

1000425006

NAICS Code: 325120
Last Modified Date: 04/22/2016
First Submit Date: 04/22/2016
Data Submitted By: Todd Brady, Plant Manager
Company Name: AIR LIQUIDE INDUSTRIAL U S LP
Comments: Not reported

Contact:

Contact ID: Not reported
Year: 2015
Facility Id: 5448284
Contact Type: Emergency Contact
Contact Name: Chris Chenoweth
Contact Title: Not reported
Contact Phone: 7064148001
Contact 24Hr Phone: Not reported
Contact Telephone 2: 4078544467
Contact Telephone 3: Not reported
Contact Telephone 4: 4076878837
Contact Telephone 5: Not reported
Contact Telephone 6: 4078544467
Contact Email: chris.chenoweth@airliquide.com

Name: AIR LIQUIDE INDUSTRIAL U.S., LP
Address: 9857 BACHMAN ROAD
City,State,Zip: ORLANDO, FL 32824

Year: 2014
Facility Id: 5015186
Active Date: Not reported
Inactive Date: Not reported
Sale Pending: Not reported
Original Date: Not reported
PLOT Source: Not reported
Latitude: 28.424444
Longitude: -81.39139
LEPC District: Not reported
Counties: Not reported
SERC: Not reported
Program Level: Not reported
PRIME: Not reported
SIC Code: Not reported
SIC Code 2: Not reported
NAICS Code: 7244
Last Modified Date: 07/06/2015
First Submit Date: 02/23/2015
Data Submitted By: Chris D. Lee, Plant Manager
Company Name: AIR LIQUIDE INDUSTRIAL U S LP
Comments: Not reported

Contact:

Contact ID: Not reported
Year: 2014
Facility Id: 5015186
Contact Type: Emergency Contact
Contact Name: CHRISTOPHER D LEE

Map ID
Direction
Distance
Elevation

MAP FINDINGS

Site

Database(s)

EDR ID Number
EPA ID Number

AIR LIQUIDE (Continued)

1000425006

Contact Title: Not reported
Contact Phone: 4072868096
Contact 24Hr Phone: Not reported
Contact Telephone 2: 407-854-4460
Contact Telephone 3: Not reported
Contact Telephone 4: Not reported
Contact Telephone 5: Not reported
Contact Telephone 6: Not reported
Contact Email: chrisd.lee@airliquide.com

Name: AIR LIQUIDE INDUSTRIAL U.S., LP
Address: 9857 BACHMAN ROAD
City,State,Zip: ORLANDO, FL 32824

Year: 2014
Facility Id: 5015181
Active Date: Not reported
Inactive Date: Not reported
Sale Pending: Not reported
Original Date: Not reported
PLOT Source: Not reported
Latitude: 28.424444
Longitude: -81.39139
LEPC District: Not reported
Counties: Not reported
SERC: Not reported
Program Level: Not reported
PRIME: Not reported
SIC Code: Not reported
SIC Code 2: Not reported
NAICS Code: 7244
Last Modified Date: 07/06/2015
First Submit Date: 02/23/2015
Data Submitted By: Todd Brady, Plant Manager
Company Name: AIR LIQUIDE INDUSTRIAL U S LP
Comments: Not reported

Contact:
Contact ID: Not reported
Year: 2014
Facility Id: 5015181
Contact Type: Emergency Contact
Contact Name: CHRISTOPHER D LEE
Contact Title: Not reported
Contact Phone: 4072868096
Contact 24Hr Phone: Not reported
Contact Telephone 2: 4078544468
Contact Telephone 3: Not reported
Contact Telephone 4: Not reported
Contact Telephone 5: Not reported
Contact Telephone 6: Not reported
Contact Email: chrisd.lee@airliquide.com

Name: AIR LIQUIDE INDUSTRIAL U.S., LP

Map ID
Direction
Distance
Elevation

MAP FINDINGS

Site

Database(s)

EDR ID Number
EPA ID Number

AIR LIQUIDE (Continued)

1000425006

Address: 9857 BACHMAN ROAD
City,State,Zip: ORLANDO, FL 32824

Year: 2013
Facility Id: 4512446
Active Date: Not reported
Inactive Date: Not reported
Sale Pending: Not reported
Original Date: Not reported
PLOT Source: Not reported
Latitude: 28.424444
Longitude: -81.39139
LEPC District: Not reported
Counties: Not reported
SERC: Not reported
Program Level: Not reported
PRIME: Not reported
SIC Code: Not reported
SIC Code 2: Not reported
NAICS Code: 7244
Last Modified Date: 02/04/2014
First Submit Date: 02/03/2014
Data Submitted By: Todd Brady, Plant Manager
Company Name: AIR LIQUIDE INDUSTRIAL U S LP
Comments: Not reported

Contact:

Contact ID: Not reported
Year: 2013
Facility Id: 4512446
Contact Type: 112(r) Representative
Contact Name: Norm Poepelman
Contact Title: Not reported
Contact Phone: 4076878837
Contact 24Hr Phone: Not reported
Contact Telephone 2: Not reported
Contact Telephone 3: Not reported
Contact Telephone 4: Not reported
Contact Telephone 5: Not reported
Contact Telephone 6: Not reported
Contact Email: norman.poepelman@airliquide.com

[Click this hyperlink](#) while viewing on your computer to access 70 additional FL_TIER2: record(s) in the EDR Site Report.

WASTEWATER:

Facility ID: FLR05I012
Facility Type: Multi-Sector Stormwater GP
Status: Active - Existing, permitted facility/site for which effluent, reclaimed water or wastewater residual discharge into the environment and/or monitoring is taking place.

District Office: TLST
NPDES Permitted Site: Not reported
Environmental Interest: Not reported

Map ID
Direction
Distance
Elevation

MAP FINDINGS

Site

Database(s)

EDR ID Number
EPA ID Number

AIR LIQUIDE (Continued)

1000425006

Owner Type: Unknown
Permit Capacity: Not reported
Party Name: Chris Chenoweth, PMTE
Company Name: Airgas USA LLC
RP Address: 9857 Bachman Rd
RP Address 2: Not reported
RP City,Stat,Zip: Orlando FL 32824
Telephone: 4078544461
Email: chris.chenoweth@airgas.com
Issue Date: 10/22/2016
Effective Date: 10/22/2016
Expiration Date: 10/21/2021
DOC Description: Generic Permit
Latitude Degrees: 28
Latitude Minutes: 25
Latitude Seconds: 22
Longitude Degrees: 81
Longitude Minutes: 23
Longitude Seconds: 32
Treatment: Not reported
Decode For Fstatus: Active

DA721
North
1/8-1/4
0.147 mi.
775 ft.

TAFT INDUSTRIAL SUBSTATION
9857 BACHMAN ROAD
ORLANDO, FL 32824
Site 7 of 10 in cluster DA

FL TIER 2 **S120697004**
N/A

Actual:
94 ft.
Focus Map:
5

TIER 2:
Name: TAFT INDUSTRIAL SUBSTATION
Address: 9857 BACHMAN ROAD
City,State,Zip: ORLANDO, FL 32824

Year: 2018
Facility Id: 6401002
Active Date: Not reported
Inactive Date: Not reported
Sale Pending: Not reported
Original Date: Not reported
PLOT Source: Not reported
Latitude: Not reported
Longitude: Not reported
LEPC District: Not reported
Counties: Not reported
SERC: Not reported
Program Level: Not reported
PRIME: Not reported
SIC Code: Not reported
SIC Code 2: Not reported
NAICS Code: 221121
Last Modified Date: 02/21/2019
First Submit Date: 02/21/2019
Data Submitted By: Duke Energy Florida, LLC, Owner/Operator
Company Name: Duke Energy Florida, LLC
Comments: Not reported

Contact:
Contact ID: Not reported

Map ID
Direction
Distance
Elevation

MAP FINDINGS

Site

Database(s)

EDR ID Number
EPA ID Number

TAFT INDUSTRIAL SUBSTATION (Continued)

S120697004

Year: 2018
Facility Id: 6401002
Contact Type: Owner / Operator
Contact Name: _ Duke Energy Florida, LLC
Contact Title: Not reported
Contact Phone: 800-777-9898
Contact 24Hr Phone: Not reported
Contact Telephone 2: Not reported
Contact Telephone 3: Not reported
Contact Telephone 4: Not reported
Contact Telephone 5: Not reported
Contact Telephone 6: Not reported
Contact Email: Jen.McDaniel@duke-energy.com

Name: TAFT INDUSTRIAL SUBSTATION
Address: 9857 BACHMAN ROAD
City,State,Zip: ORLANDO, FL 32824

Year: 2017
Facility Id: 6103002
Active Date: Not reported
Inactive Date: Not reported
Sale Pending: Not reported
Original Date: Not reported
PLOT Source: Not reported
Latitude: Not reported
Longitude: Not reported
LEPC District: Not reported
Counties: Not reported
SERC: Not reported
Program Level: Not reported
PRIME: Not reported
SIC Code: 4911
SIC Code 2: Not reported
NAICS Code: 221121
Last Modified Date: 02/21/2018
First Submit Date: 02/21/2018
Data Submitted By: Duke Energy Florida, LLC, Owner/Operator
Company Name: Duke Energy Florida, LLC
Comments: Not reported

Contact:
Contact ID: Not reported
Year: 2017
Facility Id: 6103002
Contact Type: SARA 312 Emergency Contact #2
Contact Name: Jayne Avery
Contact Title: Not reported
Contact Phone: 980-429-8780
Contact 24Hr Phone: Not reported
Contact Telephone 2: 980-875-6045
Contact Telephone 3: 980-429-8780
Contact Telephone 4: 980-875-6045
Contact Telephone 5: 800-777-9898
Contact Telephone 6: Not reported
Contact Email: Jayne.Avery@duke-energy.com

Map ID
Direction
Distance
Elevation

MAP FINDINGS

Site

Database(s)

EDR ID Number
EPA ID Number

TAFT INDUSTRIAL SUBSTATION (Continued)

S120697004

Name: TAFT INDUSTRIAL SUBSTATION
Address: 9857 BACHMAN ROAD
City,State,Zip: ORLANDO, FL 32824

Year: 2016
Facility Id: 5850715
Active Date: Not reported
Inactive Date: Not reported
Sale Pending: Not reported
Original Date: Not reported
PLOT Source: Not reported
Latitude: Not reported
Longitude: Not reported
LEPC District: Not reported
Counties: Not reported
SERC: Not reported
Program Level: Not reported
PRIME: Not reported
SIC Code: 4911
SIC Code 2: Not reported
NAICS Code: 221121
Last Modified Date: 02/21/2017
First Submit Date: 02/21/2017
Data Submitted By: Duke Energy Florida, LLC, Owner/Operator
Company Name: Duke Energy Florida, LLC
Comments: Not reported

Contact:
Contact ID: Not reported
Year: 2016
Facility Id: 5850715
Contact Type: Emergency Contact
Contact Name: Andrew Tinsley
Contact Title: Not reported
Contact Phone: 800-527-3853
Contact 24Hr Phone: Not reported
Contact Telephone 2: 850-2295504
Contact Telephone 3: 980-429-8780
Contact Telephone 4: 980-8756045
Contact Telephone 5: 800-777-9898
Contact Telephone 6: Not reported
Contact Email: Andy.Tinsley@duke-energy.com

DA722
North
1/8-1/4
0.147 mi.
775 ft.

AIR LIQUIDE INDUSTRIAL USLP
9857 BACHMAN RD
ORLANDO, FL

Site 8 of 10 in cluster DA

FL RGA LUST S115160287
N/A

Actual:
94 ft.

RGA LUST:

Focus Map:
5

2012	AIR LIQUIDE INDUSTRIAL USLP	9857 BACHMAN RD
2011	AIR LIQUIDE INDUSTRIAL USLP	9857 BACHMAN RD
2010	AIR LIQUIDE INDUSTRIAL USLP	9857 BACHMAN RD
2009	AIR LIQUIDE INDUSTRIAL USLP	9857 BACHMAN RD
2008	AIR LIQUIDE INDUSTRIAL USLP	9857 BACHMAN RD

Map ID
Direction
Distance
Elevation

MAP FINDINGS

Site

Database(s)

EDR ID Number
EPA ID Number

AIR LIQUIDE INDUSTRIAL USLP (Continued)

S115160287

2007 AIR LIQUIDE INDUSTRIAL USLP 9857 BACHMAN RD

DA723
North
1/8-1/4
0.147 mi.
775 ft.

AIRGAS USA LLC - ORLANDO ASU/DEPOT
9857 BACHMAN RD
ORLANDO, FL 32824
Site 9 of 10 in cluster DA

FINDS 1022962470
ECHO N/A

Actual:
94 ft.

FINDS:

Focus Map:
5

Registry ID: 110069995983

Environmental Interest/Information System

US National Pollutant Discharge Elimination System (NPDES) module of the Compliance Information System (ICIS) tracks surface water permits issued under the Clean Water Act. Under NPDES, all facilities that discharge pollutants from any point source into waters of the United States are required to obtain a permit. The permit will likely contain limits on what can be discharged, impose monitoring and reporting requirements, and include other provisions to ensure that the discharge does not adversely affect water quality.

[Click this hyperlink](#) while viewing on your computer to access additional FINDS: detail in the EDR Site Report.

ECHO:

Envid: 1022962470
Registry ID: 110069995983
DFR URL: <http://echo.epa.gov/detailed-facility-report?fid=110069995983>

DB724
East
1/8-1/4
0.148 mi.
781 ft.

ROGERS GROUP INC-GLOVER OIL CO
1330 W LANDSTREET RD
ORLANDO, FL 32824
Site 1 of 2 in cluster DB

FL AST A100166991
N/A

Actual:
94 ft.

AST:

Focus Map:
5

Name: ROGERS GROUP INC-GLOVER OIL CO
Address: 1330 W LANDSTREET RD
Facility ID: 8733079
Facility Status: CLOSED
Type Description: Fuel user/Non-retail
Facility Phone: 4077233953
DEP Contractor Own: P
Region: STATE
Positioning Method: ADDM
Lat/Long (dms): 28 26 9.808 / 81 21 44.95

Owner:

Owner Id: 8514
Owner Name: GLOVER OIL CO INC
Owner Address: PO BOX 790
Owner Address 2: ATTN: KEN MARSHALL
Owner City,St,Zip: MELBOURNE, FL 32902

Map ID
Direction
Distance
Elevation

MAP FINDINGS

Site

Database(s)

EDR ID Number
EPA ID Number

ROGERS GROUP INC-GLOVER OIL CO (Continued)

A100166991

Owner Contact: JOSEPH H GLOVER III | KEN MARSHALL
Owner Phone: 3217233953

Tank Id: 5
Status: Removed
Status Date: Not reported
Install Date: Not reported
Substance: New/lube oil
Content Description: New/Lube Oil
Gallons: 550
Tank Location: ABOVEGROUND

Tank Id: 4
Status: Removed
Status Date: Not reported
Install Date: Not reported
Substance: New/lube oil
Content Description: New/Lube Oil
Gallons: 550
Tank Location: ABOVEGROUND

Tank Id: 3
Status: Removed
Status Date: Not reported
Install Date: Not reported
Substance: New/lube oil
Content Description: New/Lube Oil
Gallons: 550
Tank Location: ABOVEGROUND

Tank Id: 2
Status: Removed
Status Date: Not reported
Install Date: Not reported
Substance: New/lube oil
Content Description: New/Lube Oil
Gallons: 550
Tank Location: ABOVEGROUND

Tank Id: 1
Status: Removed
Status Date: Not reported
Install Date: Not reported
Substance: New/lube oil
Content Description: New/Lube Oil
Gallons: 287
Tank Location: ABOVEGROUND

[Click here for Florida Oculus:](#)

Map ID
Direction
Distance
Elevation

MAP FINDINGS

Site

Database(s)

EDR ID Number
EPA ID Number

DC725
North
1/8-1/4
0.148 mi.
782 ft.

COHERENT
7605 PRESIDENTS DR
ORLANDO, FL 32809

RCRA-CESQG 1024878991
FLT180087629

Site 1 of 3 in cluster DC

Actual:
95 ft.

RCRA-CESQG:

Date form received by agency: 05/07/2018

Focus Map:
1

Facility name: COHERENT
Facility address: 7605 PRESIDENTS DR
ORLANDO, FL 32809-5636

EPA ID: FLT180087629

Contact: ADAM BRANDIN

Contact address: 7605 PRESIDENTS DR
ORLANDO, FL 32809-0000

Contact country: US

Contact telephone: Not reported

Contact email: Not reported

EPA Region: 04

Classification: Conditionally Exempt Small Quantity Generator

Description: Handler: generates 100 kg or less of hazardous waste per calendar month, and accumulates 1000 kg or less of hazardous waste at any time; or generates 1 kg or less of acutely hazardous waste per calendar month, and accumulates at any time: 1 kg or less of acutely hazardous waste; or 100 kg or less of any residue or contaminated soil, waste or other debris resulting from the cleanup of a spill, into or on any land or water, of acutely hazardous waste; or generates 100 kg or less of any residue or contaminated soil, waste or other debris resulting from the cleanup of a spill, into or on any land or water, of acutely hazardous waste during any calendar month, and accumulates at any time: 1 kg or less of acutely hazardous waste; or 100 kg or less of any residue or contaminated soil, waste or other debris resulting from the cleanup of a spill, into or on any land or water, of acutely hazardous waste

Handler Activities Summary:

U.S. importer of hazardous waste: No
Mixed waste (haz. and radioactive): No
Recycler of hazardous waste: No
Transporter of hazardous waste: No
Treater, storer or disposer of HW: No
Underground injection activity: No
On-site burner exemption: No
Furnace exemption: No
Used oil fuel burner: No
Used oil processor: No
Used oil refiner: No
Used oil fuel marketer to burner: No
Used oil Specification marketer: No
Used oil transfer facility: No
Used oil transporter: No

Violation Status: No violations found

MAP FINDINGS

Map ID
Direction
Distance
Elevation

Site

Database(s)

EDR ID Number
EPA ID Number

DC726 COHERENT
North 7605 PRESIDENTS DR
1/8-1/4 ORLANDO, FL 32809
0.148 mi.
782 ft. Site 2 of 3 in cluster DC

ECHO 1024141560
N/A

Actual: 95 ft. ECHO:
Envid: 1024141560
Focus Map: Registry ID: 110070245140
1 DFR URL: <http://echo.epa.gov/detailed-facility-report?fid=110070245140>

DC727 COHERENT
North 7605 PRESIDENTS DR
1/8-1/4 ORLANDO, FL 32809
0.148 mi.
782 ft. Site 3 of 3 in cluster DC

FINDS 1024239929
N/A

Actual: 95 ft. FINDS:
Focus Map: Registry ID: 110070245140
1 Environmental Interest/Information System
RCRAInfo is a national information system that supports the Resource Conservation and Recovery Act (RCRA) program through the tracking of events and activities related to facilities that generate, transport, and treat, store, or dispose of hazardous waste. RCRAInfo allows RCRA program staff to track the notification, permit, compliance, and corrective action activities required under RCRA.

[Click this hyperlink](#) while viewing on your computer to access additional FINDS: detail in the EDR Site Report.

DD728 LAGASSE INC
NW 2405 COMMERCE PARK DR
1/8-1/4 ORLANDO, FL 32819
0.148 mi.
783 ft. Site 1 of 5 in cluster DD

RCRA NonGen / NLR 1016148229
FLT130084387

Actual: 92 ft. RCRA NonGen / NLR:
Date form received by agency: 06/26/2014
Focus Map: Facility name: LAGASSE INC
4 Facility address: 2405 COMMERCE PARK DR
ORLANDO, FL 32819
EPA ID: FLT130084387
Mailing address: COMMERCE PAK DR
ORLANDO, FL 32819
Contact: MICHAEL M GAUTHIER
Contact address: 2405 COMMERCE PARK DR
ORLANDO, FL 32819
Contact country: Not reported
Contact telephone: 407-362-2120
Telephone ext.: 4450
Contact email: MGAUTHIER@LAGASSEINC.COM
EPA Region: 04
Classification: Non-Generator
Description: Handler: Non-Generators do not presently generate hazardous waste

Map ID
Direction
Distance
Elevation

MAP FINDINGS

Site

Database(s)

EDR ID Number
EPA ID Number

LAGASSE INC (Continued)

1016148229

Owner/Operator Summary:

Owner/operator name: EASTGROUP PROPERTIES
Owner/operator address: COMERCE PARK DR STE 450
ORLANDO, FL 32819
Owner/operator country: Not reported
Owner/operator telephone: 407-284-6543
Owner/operator email: Not reported
Owner/operator fax: Not reported
Owner/operator extension: Not reported
Legal status: Private
Owner/Operator Type: Owner
Owner/Op start date: 01/01/2008
Owner/Op end date: Not reported

Owner/operator name: MICHAEL GAUTHIER
Owner/operator address: COMMERCE PARK DR
ORLANDO, FL 32819
Owner/operator country: Not reported
Owner/operator telephone: 407-362-2120
Owner/operator email: Not reported
Owner/operator fax: Not reported
Owner/operator extension: 4445
Legal status: Private
Owner/Operator Type: Operator
Owner/Op start date: 03/01/2008
Owner/Op end date: Not reported

Handler Activities Summary:

U.S. importer of hazardous waste: No
Mixed waste (haz. and radioactive): No
Recycler of hazardous waste: No
Transporter of hazardous waste: No
Treater, storer or disposer of HW: No
Underground injection activity: No
On-site burner exemption: No
Furnace exemption: No
Used oil fuel burner: No
Used oil processor: No
User oil refiner: No
Used oil fuel marketer to burner: No
Used oil Specification marketer: No
Used oil transfer facility: No
Used oil transporter: No

Historical Generators:

Date form received by agency: 06/18/2013
Site name: LAGASSE SWEET
Classification: Conditionally Exempt Small Quantity Generator

Hazardous Waste Summary:

. Waste code: D002
. Waste name: CORROSIVE WASTE

Violation Status: No violations found

Map ID
Direction
Distance
Elevation

MAP FINDINGS

Site

Database(s)

EDR ID Number
EPA ID Number

DD729 **LAGASSE INC**
NW **2405 COMMERCE PARK DR**
1/8-1/4 **ORLANDO, FL 32819**
0.148 mi.
783 ft. **Site 2 of 5 in cluster DD**

FINDS **1016693277**
ECHO **N/A**

Actual: **FINDS:**
92 ft.

Focus Map: Registry ID: 110055433151
4

Environmental Interest/Information System
RCRAInfo is a national information system that supports the Resource Conservation and Recovery Act (RCRA) program through the tracking of events and activities related to facilities that generate, transport, and treat, store, or dispose of hazardous waste. RCRAInfo allows RCRA program staff to track the notification, permit, compliance, and corrective action activities required under RCRA.

HAZARDOUS WASTE BIENNIAL REPORTER

[Click this hyperlink](#) while viewing on your computer to access additional FINDS: detail in the EDR Site Report.

ECHO:
Envid: 1016693277
Registry ID: 110055433151
DFR URL: <http://echo.epa.gov/detailed-facility-report?fid=110055433151>

DD730 **UNITED STATIONERS SUPPLY - ORLANDO**
NW **2405 COMMERCE PARK DRIVE**
1/8-1/4 **ORLANDO, FL 32819**
0.148 mi.
783 ft. **Site 3 of 5 in cluster DD**

FL TIER 2 **S109530770**
N/A

Actual: **TIER 2:**
92 ft. **Name:** **UNITED STATIONERS SUPPLY - ORLANDO**
Focus Map: **Address:** **2405 COMMERCE PARK DRIVE**
4 **City,State,Zip:** **ORLANDO, FL 32819**

Year: 2014
Facility Id: 4987037
Active Date: Not reported
Inactive Date: Not reported
Sale Pending: Not reported
Original Date: Not reported
PLOT Source: Not reported
Latitude: 28.433126
Longitude: -81.417061
LEPC District: Not reported
Counties: Not reported
SERC: Not reported
Program Level: Not reported
PRIME: Not reported
SIC Code: Not reported
SIC Code 2: Not reported
NAICS Code: 42211
Last Modified Date: 05/26/2015
First Submit Date: 02/11/2015

Map ID
Direction
Distance
Elevation

MAP FINDINGS

Site

Database(s)

EDR ID Number
EPA ID Number

UNITED STATIONERS SUPPLY - ORLANDO (Continued)

S109530770

Data Submitted By: Steve Valenz for Chris James, GOM
Company Name: UNITED STATIONERS SUPPLY COMPANY
Comments: Not reported

Contact:

Contact ID: Not reported
Year: 2014
Facility Id: 4987037
Contact Type: Emergency Contact
Contact Name: STEVE VALENZ
Contact Title: Not reported
Contact Phone: 404-732-5490
Contact 24Hr Phone: Not reported
Contact Telephone 2: 407 362-2120
Contact Telephone 3: Not reported
Contact Telephone 4: Not reported
Contact Telephone 5: Not reported
Contact Telephone 6: Not reported
Contact Email: svalenz@ussco.com

Name: UNITED STATIONERS SUPPLY - ORLANDO
Address: 2405 COMMERCE PARK DRIVE
City,State,Zip: ORLANDO, FL 32819

Year: 2013
Facility Id: 4514140
Active Date: Not reported
Inactive Date: Not reported
Sale Pending: Not reported
Original Date: Not reported
PLOT Source: Not reported
Latitude: 28.433126
Longitude: -81.417061
LEPC District: Not reported
Counties: Not reported
SERC: Not reported
Program Level: Not reported
PRIME: Not reported
SIC Code: Not reported
SIC Code 2: Not reported
NAICS Code: 42211
Last Modified Date: 02/05/2014
First Submit Date: 02/05/2014
Data Submitted By: Jon Herring for Chris James, GOM
Company Name: UNITED STATIONERS SUPPLY COMPANY
Comments: Not reported

Contact:

Contact ID: Not reported
Year: 2013
Facility Id: 4514140
Contact Type: Fac. Emergency Coordinator
Contact Name: STEVE VALENZ
Contact Title: Not reported
Contact Phone: 404-732-5490
Contact 24Hr Phone: Not reported

Map ID
Direction
Distance
Elevation

MAP FINDINGS

Site

Database(s)

EDR ID Number
EPA ID Number

UNITED STATIONERS SUPPLY - ORLANDO (Continued)

S109530770

Contact Telephone 2: 407 362-2120
Contact Telephone 3: Not reported
Contact Telephone 4: Not reported
Contact Telephone 5: Not reported
Contact Telephone 6: Not reported
Contact Email: svalenz@ussco.com

Name: UNITED STATIONERS SUPPLY - ORLANDO
Address: 2405 COMMERCE PARK DRIVE
City,State,Zip: ORLANDO, FL 32819

Year: 2012
Facility Id: 4067209
Active Date: Not reported
Inactive Date: Not reported
Sale Pending: Not reported
Original Date: Not reported
PLOT Source: Not reported
Latitude: 28.433126
Longitude: -81.417061
LEPC District: Not reported
Counties: Not reported
SERC: Not reported
Program Level: Not reported
PRIME: Not reported
SIC Code: Not reported
SIC Code 2: Not reported
NAICS Code: 42211
Last Modified Date: 04/01/2013
First Submit Date: 02/14/2013
Data Submitted By: Jon Herring for Chris James, GOM
Company Name: UNITED STATIONERS SUPPLY COMPANY
Comments: Not reported

Contact:
Contact ID: Not reported
Year: 2012
Facility Id: 4067209
Contact Type: Tier II Emergency 24 Hour Contact
Contact Name: STEVE VALENZ
Contact Title: Not reported
Contact Phone: 404-732-5490
Contact 24Hr Phone: Not reported
Contact Telephone 2: Not reported
Contact Telephone 3: Not reported
Contact Telephone 4: Not reported
Contact Telephone 5: Not reported
Contact Telephone 6: Not reported
Contact Email: svalenz@ussco.com

Contact ID: Not reported
Year: 2012
Facility Id: 4067209
Contact Type: Tier II Emergency Contact
Contact Name: STEVE VALENZ
Contact Title: Not reported

Map ID
Direction
Distance
Elevation

MAP FINDINGS

Site

Database(s)

EDR ID Number
EPA ID Number

UNITED STATIONERS SUPPLY - ORLANDO (Continued)

S109530770

Contact Phone: 404-732-5490
Contact 24Hr Phone: Not reported
Contact Telephone 2: Not reported
Contact Telephone 3: Not reported
Contact Telephone 4: Not reported
Contact Telephone 5: Not reported
Contact Telephone 6: Not reported
Contact Email: svalenz@ussco.com

Contact ID: Not reported
Year: 2012
Facility Id: 4067209
Contact Type: Additional Contact
Contact Name: JON HERRING
Contact Title: Not reported
Contact Phone: Not reported
Contact 24Hr Phone: Not reported
Contact Telephone 2: Not reported
Contact Telephone 3: Not reported
Contact Telephone 4: Not reported
Contact Telephone 5: Not reported
Contact Telephone 6: Not reported
Contact Email: JHerring@USSCo.com

Contact ID: Not reported
Year: 2012
Facility Id: 4067209
Contact Type: Tier II Secondary Contact
Contact Name: CHRIS JAMES
Contact Title: Not reported
Contact Phone: 407-362-2120
Contact 24Hr Phone: Not reported
Contact Telephone 2: Not reported
Contact Telephone 3: Not reported
Contact Telephone 4: Not reported
Contact Telephone 5: Not reported
Contact Telephone 6: Not reported
Contact Email: cjames@ussco.com

Contact ID: Not reported
Year: 2012
Facility Id: 4067209
Contact Type: Owner / Operator
Contact Name: CHRIS JAMES
Contact Title: Not reported
Contact Phone: 407-808-1534
Contact 24Hr Phone: Not reported
Contact Telephone 2: Not reported
Contact Telephone 3: Not reported
Contact Telephone 4: Not reported
Contact Telephone 5: Not reported
Contact Telephone 6: Not reported
Contact Email: cjames@ussco.com

Name: UNITED STATIONERS SUPPLY - ORLANDO

Map ID
Direction
Distance
Elevation

MAP FINDINGS

Site

Database(s)

EDR ID Number
EPA ID Number

UNITED STATIONERS SUPPLY - ORLANDO (Continued)

S109530770

Address: 2405 COMMERCE PARK DRIVE
City,State,Zip: ORLANDO, FL 32819

Year: 2011
Facility Id: 3993830
Active Date: Not reported
Inactive Date: Not reported
Sale Pending: Not reported
Original Date: Not reported
PLOT Source: Not reported
Latitude: 28.4346
Longitude: -81.416500
LEPC District: Not reported
Counties: Not reported
SERC: Not reported
Program Level: Not reported
PRIME: Not reported
SIC Code: Not reported
SIC Code 2: Not reported
NAICS Code: Not reported
Last Modified Date: 11/12/2012
First Submit Date: 11/09/2012
Data Submitted By: Florida Division of Emergency Management
Company Name: UNITED STATIONERS SUPPLY COMPANY
Comments: Not reported

Contact:

Contact ID: Not reported
Year: 2011
Facility Id: 3993830
Contact Type: Tier II Emergency 24 Hour Contact
Contact Name: STEVE VALENZ
Contact Title: Not reported
Contact Phone: 407-448-0648
Contact 24Hr Phone: Not reported
Contact Telephone 2: Not reported
Contact Telephone 3: Not reported
Contact Telephone 4: Not reported
Contact Telephone 5: Not reported
Contact Telephone 6: Not reported
Contact Email: svalenz@ussco.com

Contact ID: Not reported
Year: 2011
Facility Id: 3993830
Contact Type: Tier II Emergency Contact
Contact Name: STEVE VALENZ
Contact Title: Not reported
Contact Phone: 407-362-2120
Contact 24Hr Phone: Not reported
Contact Telephone 2: Not reported
Contact Telephone 3: Not reported
Contact Telephone 4: Not reported
Contact Telephone 5: Not reported
Contact Telephone 6: Not reported
Contact Email: svalenz@ussco.com

Contact ID: Not reported

Map ID
Direction
Distance
Elevation

MAP FINDINGS

Site

Database(s)

EDR ID Number
EPA ID Number

UNITED STATIONERS SUPPLY - ORLANDO (Continued)

S109530770

Year: 2011
Facility Id: 3993830
Contact Type: Tier II Secondary 24 Hour Contact
Contact Name: CHRIS JAMES
Contact Title: Not reported
Contact Phone: 724-323-3775
Contact 24Hr Phone: Not reported
Contact Telephone 2: Not reported
Contact Telephone 3: Not reported
Contact Telephone 4: Not reported
Contact Telephone 5: Not reported
Contact Telephone 6: Not reported
Contact Email: cjames@ussco.com

Contact ID: Not reported
Year: 2011
Facility Id: 3993830
Contact Type: Tier II Secondary Contact
Contact Name: CHRIS JAMES
Contact Title: Not reported
Contact Phone: 407-362-2120
Contact 24Hr Phone: Not reported
Contact Telephone 2: Not reported
Contact Telephone 3: Not reported
Contact Telephone 4: Not reported
Contact Telephone 5: Not reported
Contact Telephone 6: Not reported
Contact Email: cjames@ussco.com

Contact ID: Not reported
Year: 2011
Facility Id: 3993830
Contact Type: Additional Contact
Contact Name: JON HERRING
Contact Title: Not reported
Contact Phone: Not reported
Contact 24Hr Phone: Not reported
Contact Telephone 2: Not reported
Contact Telephone 3: Not reported
Contact Telephone 4: Not reported
Contact Telephone 5: Not reported
Contact Telephone 6: Not reported
Contact Email: JHerring@USSCo.com

Name: UNITED STATIONERS SUPPLY - ORLANDO
Address: 2405 COMMERCE PARK DRIVE
City,State,Zip: ORLANDO, FL 32819

Year: 2010
Facility Id: Not reported
Active Date: Not reported
Inactive Date: Not reported
Sale Pending: Not reported
Original Date: Not reported
PLOT Source: Not reported

Map ID
Direction
Distance
Elevation

MAP FINDINGS

Site

Database(s)

EDR ID Number
EPA ID Number

UNITED STATIONERS SUPPLY - ORLANDO (Continued)

S109530770

Latitude: 28.4346
Longitude: -81.42
LEPC District: Not reported
Counties: Not reported
SERC: Not reported
Program Level: Not reported
PRIME: Not reported
SIC Code: Not reported
SIC Code 2: Not reported
NAICS Code: Not reported
Last Modified Date: Not reported
First Submit Date: Not reported
Data Submitted By: Not reported
Company Name: Not reported
Comments: Not reported

Chemical Code: 7664939
Chemical Name: Sulfuric acid
Chemical State: LIQUID SOLUTION
Location Name: Entire Facility
Container Code: R
Pressure Code: 1
Temperature Code: 4
Average Quantity: 3177
Maximum Quantity: 3177
Days On Site: 365

Name: UNITED STATIONERS SUPPLY - ORLANDO
Address: 2405 COMMERCE PARK DRIVE
City,State,Zip: ORLANDO, FL 32819

Year: 2010
Facility Id: Not reported
Active Date: Not reported
Inactive Date: Not reported
Sale Pending: Not reported
Original Date: Not reported
PLOT Source: Not reported
Latitude: 28.4346
Longitude: -81.42
LEPC District: Not reported
Counties: Not reported
SERC: Not reported
Program Level: Not reported
PRIME: Not reported
SIC Code: Not reported
SIC Code 2: Not reported
NAICS Code: Not reported
Last Modified Date: Not reported
First Submit Date: Not reported
Data Submitted By: Not reported
Company Name: Not reported
Comments: Not reported

Chemical Code: 68476302
Chemical Name: Diesel Fuel
Chemical State: LIQUID

Map ID
Direction
Distance
Elevation

MAP FINDINGS

Site

Database(s)

EDR ID Number
EPA ID Number

UNITED STATIONERS SUPPLY - ORLANDO (Continued)

S109530770

Location Name: Entire Facility
Container Code: A
Pressure Code: 1
Temperature Code: 4
Average Quantity: 14800
Maximum Quantity: 14800
Days On Site: 365

Name: UNITED STATIONERS SUPPLY - ORLANDO
Address: 2405 COMMERCE PARK DRIVE
City,State,Zip: ORLANDO, FL 32819

Year: 2010
Facility Id: Not reported
Active Date: Not reported
Inactive Date: Not reported
Sale Pending: Not reported
Original Date: Not reported
PLOT Source: Not reported
Latitude: 28.4346
Longitude: -81.42
LEPC District: Not reported
Counties: Not reported
SERC: Not reported
Program Level: Not reported
PRIME: Not reported
SIC Code: Not reported
SIC Code 2: Not reported
NAICS Code: Not reported
Last Modified Date: Not reported
First Submit Date: Not reported
Data Submitted By: Not reported
Company Name: Not reported
Comments: Not reported

Chemical Code: 7439921
Chemical Name: Lead
Chemical State: SOLID
Location Name: Entire Facility
Container Code: R
Pressure Code: 1
Temperature Code: 4
Average Quantity: 30886
Maximum Quantity: 30886
Days On Site: 365

Name: UNITED STATIONERS SUPPLY - ORLANDO
Address: 2405 COMMERCE PARK DRIVE
City,State,Zip: ORLANDO, FL 32819
Year: Not reported
Facility Id: Not reported
Active Date: 10/01/2008
Inactive Date: Not reported
Sale Pending: False
Original Date: Not reported
PLOT Source: Google Maps
Latitude: 28.434600

Map ID
Direction
Distance
Elevation

MAP FINDINGS

Site

Database(s)

EDR ID Number
EPA ID Number

UNITED STATIONERS SUPPLY - ORLANDO (Continued)

S109530770

Longitude: -81.416500
LEPC District: 6
Counties: Volusia, Seminole, Osceola, Orange, Lake, Brevard,
SERC: 33762
Program Level: 0
PRIME: 26045
SIC Code: 4225
SIC Code 2: Not reported
NAICS Code: 49311

Other Chemical Data:

Report Year: 2008
Tier 2 Report ID: 105854
Chemical ID: 305670
CAS Number: 68476302
Chemical Name: FUEL OIL NO 2
Chemical Date: 1/15/2009
Average Amount: 4
Maximum Amount: 14800
Location ID: 501787
Chemical State: LIQUID
Mixture: True
Mixture Percent: .00
Container: A - ABOVE GROUND TANK
Pressure: 1 - AMBIENT PRESSURE
Temperature: 4 - AMBIENT TEMPERATURE
Average Amount: 4
Maximum Amount: 14800
Days on Site: 365
Site Plan: False
Site Plan Document: Not reported
Private Location: False
Location: EMERGENCY BACKUP GENERATOR LOCATED ON NORTHEAST CORNER OF PROPERTY

Company Info:

Company Name: UNITED STATIONERS SUPPLY COMPANY
Company Address: 2405 COMMERCE PARK DRIVE
Company City, St, Zip: ORLANDO, FL 407-362-21
Company Phone: 407-362-2120
Company Fax: Not reported
Company Email: svalenz@ussco.com
FEI Number: 362431718
Company Contact Name: STEVE VALENZ
Company Contact Phone: 407-362-2120
Reduced Fees: True
Exempt Fees: False
Electronic Filing: False
Employee: 0
Comments: Not reported

Map ID
Direction
Distance
Elevation

MAP FINDINGS

Site

Database(s)

EDR ID Number
EPA ID Number

DD731 **LAGASSE INC - ORLANDO**
NW **2405 COMMERCE PARK DRIVE**
1/8-1/4 **ORLANDO, FL 32819**
0.148 mi.
783 ft. **Site 4 of 5 in cluster DD**

FL Financial Assurance **S109418973**
FL TIER 2 **N/A**

Actual:
92 ft.

FL Financial Assurance 3:

Focus Map:
4

Region: 3
Facility ID: 9810804
Facility Phone: 4073622120
Facility Status: OPEN
Facility Type: C
Type Description: Fuel user/Non-retail
DEP CO: P
Financial Responsibility: INSURANCE
Insurance Company: ACE
Effective Date: 02/11/2013
Expire Date: 02/11/2014
Owner ID: 63591
Owner Name: ESSENDANT
Owner Address: 2405 COMMERCE PARK DR
Owner Address2: Not reported
Owner City,St,Zip: ORLANDO, FL 32819
Contact: STEVE VALENZ
Resp Party Phone: 4073622120

Region: 3
Facility ID: 9810804
Facility Phone: 4073622120
Facility Status: OPEN
Facility Type: C
Type Description: Fuel user/Non-retail
DEP CO: P
Financial Responsibility: INSURANCE
Insurance Company: ACE
Effective Date: 02/11/2015
Expire Date: 02/11/2016
Owner ID: 63591
Owner Name: ESSENDANT
Owner Address: 2405 COMMERCE PARK DR
Owner Address2: Not reported
Owner City,St,Zip: ORLANDO, FL 32819
Contact: STEVE VALENZ
Resp Party Phone: 4073622120

Region: 3
Facility ID: 9810804
Facility Phone: 4073622120
Facility Status: OPEN
Facility Type: C
Type Description: Fuel user/Non-retail
DEP CO: P
Financial Responsibility: INSURANCE
Insurance Company: ACE
Effective Date: 02/11/2017
Expire Date: 02/11/2018
Owner ID: 63591
Owner Name: ESSENDANT
Owner Address: 2405 COMMERCE PARK DR

Map ID
Direction
Distance
Elevation

MAP FINDINGS

Site

Database(s)

EDR ID Number
EPA ID Number

LAGASSE INC - ORLANDO (Continued)

S109418973

Owner Address2: Not reported
Owner City,St,Zip: ORLANDO, FL 32819
Contact: STEVE VALENZ
Resp Party Phone: 4073622120

Region: 3
Facility ID: 9810804
Facility Phone: 4073622120
Facility Status: OPEN
Facility Type: C
Type Description: Fuel user/Non-retail
DEP CO: P
Financial Responsibility: INSURANCE
Insurance Company: ACE
Effective Date: 02/11/2018
Expire Date: 02/11/2019
Owner ID: 63591
Owner Name: ESSENDANT
Owner Address: 2405 COMMERCE PARK DR
Owner Address2: Not reported
Owner City,St,Zip: ORLANDO, FL 32819
Contact: STEVE VALENZ
Resp Party Phone: 4073622120

Region: 3
Facility ID: 9810804
Facility Phone: 4073622120
Facility Status: OPEN
Facility Type: C
Type Description: Fuel user/Non-retail
DEP CO: P
Financial Responsibility: INSURANCE
Insurance Company: ACE
Effective Date: 02/12/2016
Expire Date: 02/11/2017
Owner ID: 63591
Owner Name: ESSENDANT
Owner Address: 2405 COMMERCE PARK DR
Owner Address2: Not reported
Owner City,St,Zip: ORLANDO, FL 32819
Contact: STEVE VALENZ
Resp Party Phone: 4073622120

Region: 3
Facility ID: 9810804
Facility Phone: 4073622120
Facility Status: OPEN
Facility Type: C
Type Description: Fuel user/Non-retail
DEP CO: P
Financial Responsibility: INSURANCE
Insurance Company: ILLINOIS UNION
Effective Date: 02/11/2009
Expire Date: 02/11/2010
Owner ID: 63591
Owner Name: ESSENDANT
Owner Address: 2405 COMMERCE PARK DR

Map ID
Direction
Distance
Elevation

MAP FINDINGS

Site

Database(s)

EDR ID Number
EPA ID Number

LAGASSE INC - ORLANDO (Continued)

S109418973

Owner Address2: Not reported
Owner City,St,Zip: ORLANDO, FL 32819
Contact: STEVE VALENZ
Resp Party Phone: 4073622120

Region: 3
Facility ID: 9810804
Facility Phone: 4073622120
Facility Status: OPEN
Facility Type: C
Type Description: Fuel user/Non-retail
DEP CO: P
Financial Responsibility: INSURANCE
Insurance Company: ILLINOIS UNION
Effective Date: 02/11/2010
Expire Date: 02/11/2011
Owner ID: 63591
Owner Name: ESSENDANT
Owner Address: 2405 COMMERCE PARK DR
Owner Address2: Not reported
Owner City,St,Zip: ORLANDO, FL 32819
Contact: STEVE VALENZ
Resp Party Phone: 4073622120

Region: 3
Facility ID: 9810804
Facility Phone: 4073622120
Facility Status: OPEN
Facility Type: C
Type Description: Fuel user/Non-retail
DEP CO: P
Financial Responsibility: INSURANCE
Insurance Company: ILLINOIS UNION
Effective Date: 02/11/2011
Expire Date: 02/11/2012
Owner ID: 63591
Owner Name: ESSENDANT
Owner Address: 2405 COMMERCE PARK DR
Owner Address2: Not reported
Owner City,St,Zip: ORLANDO, FL 32819
Contact: STEVE VALENZ
Resp Party Phone: 4073622120

Region: 3
Facility ID: 9810804
Facility Phone: 4073622120
Facility Status: OPEN
Facility Type: C
Type Description: Fuel user/Non-retail
DEP CO: P
Financial Responsibility: INSURANCE
Insurance Company: ILLINOIS UNION
Effective Date: 02/11/2012
Expire Date: 02/11/2013
Owner ID: 63591
Owner Name: ESSENDANT
Owner Address: 2405 COMMERCE PARK DR

Map ID
Direction
Distance
Elevation

MAP FINDINGS

Site

Database(s)

EDR ID Number
EPA ID Number

LAGASSE INC - ORLANDO (Continued)

S109418973

Owner Address2: Not reported
Owner City,St,Zip: ORLANDO, FL 32819
Contact: STEVE VALENZ
Resp Party Phone: 4073622120

TIER 2:

Name: ESSENDANT - ORLANDO
Address: 2405 COMMERCE PARK DRIVE
City,State,Zip: ORLANDO, FL 32819

Year: 2018
Facility Id: 6372684
Active Date: Not reported
Inactive Date: Not reported
Sale Pending: Not reported
Original Date: Not reported
PLOT Source: Not reported
Latitude: Not reported
Longitude: Not reported
LEPC District: Not reported
Counties: Not reported
SERC: Not reported
Program Level: Not reported
PRIME: Not reported
SIC Code: Not reported
SIC Code 2: Not reported
NAICS Code: 424120
Last Modified Date: 01/18/2019
First Submit Date: 01/18/2019
Data Submitted By: Steve Valenz for William Luis, GOM
Company Name: ESSENDANT
Comments: Not reported

Contact:

Contact ID: Not reported
Year: 2018
Facility Id: 6372684
Contact Type: Owner / Operator
Contact Name: ESSENDANT
Contact Title: Not reported
Contact Phone: 407-808-1534
Contact 24Hr Phone: Not reported
Contact Telephone 2: 407 362-2120
Contact Telephone 3: Not reported
Contact Telephone 4: Not reported
Contact Telephone 5: Not reported
Contact Telephone 6: Not reported
Contact Email: cjames@essendant.com

Contact ID: Not reported
Year: 2018
Facility Id: 6372684
Contact Type: Owner / Operator
Contact Name: ESSENDANT
Contact Title: Not reported
Contact Phone: 407-808-1534
Contact 24Hr Phone: Not reported

Map ID
Direction
Distance
Elevation

MAP FINDINGS

Site

Database(s)

EDR ID Number
EPA ID Number

LAGASSE INC - ORLANDO (Continued)

S109418973

Contact Telephone 2: 407 362-2120
Contact Telephone 3: Not reported
Contact Telephone 4: Not reported
Contact Telephone 5: Not reported
Contact Telephone 6: Not reported
Contact Email: cjames@essendant.com

Contact ID: Not reported
Year: 2018
Facility Id: 6372684
Contact Type: Owner / Operator
Contact Name: ESSENDANT
Contact Title: Not reported
Contact Phone: 407-808-1534
Contact 24Hr Phone: Not reported
Contact Telephone 2: 407 362-2120
Contact Telephone 3: Not reported
Contact Telephone 4: Not reported
Contact Telephone 5: Not reported
Contact Telephone 6: Not reported
Contact Email: cjames@essendant.com

Name: ESSENDANT - ORLANDO
Address: 2405 COMMERCE PARK DRIVE
City,State,Zip: ORLANDO, FL 32819

Year: 2017
Facility Id: 6071937
Active Date: Not reported
Inactive Date: Not reported
Sale Pending: Not reported
Original Date: Not reported
PLOT Source: Not reported
Latitude: Not reported
Longitude: Not reported
LEPC District: Not reported
Counties: Not reported
SERC: Not reported
Program Level: Not reported
PRIME: Not reported
SIC Code: Not reported
SIC Code 2: Not reported
NAICS Code: 424120
Last Modified Date: 01/12/2018
First Submit Date: 01/12/2018
Data Submitted By: Steve Valenz for Chris James, GOM
Company Name: ESSENDANT
Comments: Not reported

Contact:
Contact ID: Not reported
Year: 2017
Facility Id: 6071937
Contact Type: Emergency Contact
Contact Name: STEVE VALENZ
Contact Title: Not reported

Map ID
Direction
Distance
Elevation

MAP FINDINGS

Site

Database(s)

EDR ID Number
EPA ID Number

LAGASSE INC - ORLANDO (Continued)

S109418973

Contact Phone: 404-732-5490
Contact 24Hr Phone: Not reported
Contact Telephone 2: 407 362-2120
Contact Telephone 3: Not reported
Contact Telephone 4: 407-362-2120
Contact Telephone 5: 407-808-1534
Contact Telephone 6: 407 362-2120
Contact Email: svalenz@essendant.com

Name: ESSENDANT - ORLANDO
Address: 2405 COMMERCE PARK DRIVE
City,State,Zip: ORLANDO, FL 32819

Year: 2016
Facility Id: 5826996
Active Date: Not reported
Inactive Date: Not reported
Sale Pending: Not reported
Original Date: Not reported
PLOT Source: Not reported
Latitude: Not reported
Longitude: Not reported
LEPC District: Not reported
Counties: Not reported
SERC: Not reported
Program Level: Not reported
PRIME: Not reported
SIC Code: Not reported
SIC Code 2: Not reported
NAICS Code: 424120
Last Modified Date: 02/20/2017
First Submit Date: 02/20/2017
Data Submitted By: Steve Valenz for Chris James, GOM
Company Name: ESSENDANT
Comments: Not reported

Contact:
Contact ID: Not reported
Year: 2016
Facility Id: 5826996
Contact Type: Emergency Contact
Contact Name: STEVE VALENZ
Contact Title: Not reported
Contact Phone: 404-732-5490
Contact 24Hr Phone: Not reported
Contact Telephone 2: 407 362-2120
Contact Telephone 3: 404-732-5490
Contact Telephone 4: 407-362-2120 ext. 44407
Contact Telephone 5: 407-808-1534
Contact Telephone 6: 407 362-2120
Contact Email: svalenz@essendant.com

Name: ESSENDANT - ORLANDO
Address: 2405 COMMERCE PARK DRIVE

Map ID
Direction
Distance
Elevation

MAP FINDINGS

Site

Database(s)

EDR ID Number
EPA ID Number

LAGASSE INC - ORLANDO (Continued)

S109418973

City,State,Zip: ORLANDO, FL 32819
Year: 2015
Facility Id: 5378117
Active Date: Not reported
Inactive Date: Not reported
Sale Pending: Not reported
Original Date: Not reported
PLOT Source: Not reported
Latitude: 28.433126
Longitude: -81.417061
LEPC District: Not reported
Counties: Not reported
SERC: Not reported
Program Level: Not reported
PRIME: Not reported
SIC Code: Not reported
SIC Code 2: Not reported
NAICS Code: 424120
Last Modified Date: 01/28/2016
First Submit Date: 01/28/2016
Data Submitted By: Steve Valenz for Chris James, GOM
Company Name: ESSENDANT
Comments: Not reported

Contact:
Contact ID: Not reported
Year: 2015
Facility Id: 5378117
Contact Type: Emergency Contact
Contact Name: STEVE VALENZ
Contact Title: Not reported
Contact Phone: 404-732-5490
Contact 24Hr Phone: Not reported
Contact Telephone 2: 407 362-2120
Contact Telephone 3: Not reported
Contact Telephone 4: 407-362-2120
Contact Telephone 5: 407-808-1534
Contact Telephone 6: 407 362-2120
Contact Email: svalenz@essendant.com

Name: LAGASSE INC - ORLANDO
Address: 2405 COMMERCE PARK DRIVE
City,State,Zip: ORLANDO, FL 32819

Year: 2014
Facility Id: 4987034
Active Date: Not reported
Inactive Date: Not reported
Sale Pending: Not reported
Original Date: Not reported
PLOT Source: Not reported
Latitude: 28.433126
Longitude: -81.417061
LEPC District: Not reported
Counties: Not reported

Map ID
Direction
Distance
Elevation

MAP FINDINGS

Site

Database(s)

EDR ID Number
EPA ID Number

LAGASSE INC - ORLANDO (Continued)

S109418973

SERC: Not reported
Program Level: Not reported
PRIME: Not reported
SIC Code: Not reported
SIC Code 2: Not reported
NAICS Code: 42211
Last Modified Date: 02/12/2015
First Submit Date: 02/12/2015
Data Submitted By: Steve Valenz for Chris, GOM
Company Name: LAGASSE INC
Comments: Not reported

Contact:

Contact ID: Not reported
Year: 2014
Facility Id: 4987034
Contact Type: Emergency Contact
Contact Name: STEVE VALENZ
Contact Title: Not reported
Contact Phone: 404-732-5490
Contact 24Hr Phone: Not reported
Contact Telephone 2: 407-362-2120
Contact Telephone 3: Not reported
Contact Telephone 4: Not reported
Contact Telephone 5: Not reported
Contact Telephone 6: Not reported
Contact Email: svalenz@ussco.com

Name: LAGASSE INC - ORLANDO
Address: 2405 COMMERCE PARK DRIVE
City,State,Zip: ORLANDO, FL 32819

Year: 2013
Facility Id: 4513221
Active Date: Not reported
Inactive Date: Not reported
Sale Pending: Not reported
Original Date: Not reported
PLOT Source: Not reported
Latitude: 28.433126
Longitude: -81.417061
LEPC District: Not reported
Counties: Not reported
SERC: Not reported
Program Level: Not reported
PRIME: Not reported
SIC Code: Not reported
SIC Code 2: Not reported
NAICS Code: 42211
Last Modified Date: 02/05/2014
First Submit Date: 02/05/2014
Data Submitted By: Jon Herring for Mike Gauthier, GOM
Company Name: LAGASSE INC
Comments: Not reported

Contact:

Map ID
Direction
Distance
Elevation

MAP FINDINGS

Site

Database(s)

EDR ID Number
EPA ID Number

LAGASSE INC - ORLANDO (Continued)

S109418973

Contact ID: Not reported
Year: 2013
Facility Id: 4513221
Contact Type: Emergency Contact
Contact Name: STEVE VALENZ
Contact Title: Not reported
Contact Phone: 407 362-2120
Contact 24Hr Phone: Not reported
Contact Telephone 2: 404-732-5490
Contact Telephone 3: Not reported
Contact Telephone 4: Not reported
Contact Telephone 5: Not reported
Contact Telephone 6: Not reported
Contact Email: svalenz@ussco.com

Name: LAGASSE INC - ORLANDO
Address: 2405 COMMERCE PARK DRIVE
City,State,Zip: ORLANDO, FL 32819

Year: 2012
Facility Id: 4067607
Active Date: Not reported
Inactive Date: Not reported
Sale Pending: Not reported
Original Date: Not reported
PLOT Source: Not reported
Latitude: 28.433126
Longitude: -81.417061
LEPC District: Not reported
Counties: Not reported
SERC: Not reported
Program Level: Not reported
PRIME: Not reported
SIC Code: Not reported
SIC Code 2: Not reported
NAICS Code: 42211
Last Modified Date: 04/01/2013
First Submit Date: 02/14/2013
Data Submitted By: Jon Herring for Mike Gauthier, GOM
Company Name: LAGASSE INC
Comments: Not reported

Contact:
Contact ID: Not reported
Year: 2012
Facility Id: 4067607
Contact Type: Emergency Contact
Contact Name: STEVE VALENZ
Contact Title: Not reported
Contact Phone: 404-732-5490
Contact 24Hr Phone: Not reported
Contact Telephone 2: Not reported
Contact Telephone 3: Not reported
Contact Telephone 4: Not reported
Contact Telephone 5: Not reported
Contact Telephone 6: Not reported

Map ID
Direction
Distance
Elevation

MAP FINDINGS

Site

Database(s)

EDR ID Number
EPA ID Number

LAGASSE INC - ORLANDO (Continued)

S109418973

Contact Email: svalenz@ussco.com

Contact ID: Not reported
Year: 2012
Facility Id: 4067607
Contact Type: Owner / Operator
Contact Name: Michael Gauthier
Contact Title: Not reported
Contact Phone: 800 989-7487
Contact 24Hr Phone: Not reported
Contact Telephone 2: Not reported
Contact Telephone 3: Not reported
Contact Telephone 4: Not reported
Contact Telephone 5: Not reported
Contact Telephone 6: Not reported
Contact Email: mgauthier@lagasseinc.com

Name: LAGASSE INC - ORLANDO
Address: 2405 COMMERCE PARK DRIVE
City,State,Zip: ORLANDO, FL 32819

Year: 2011
Facility Id: 3986361
Active Date: Not reported
Inactive Date: Not reported
Sale Pending: Not reported
Original Date: Not reported
PLOT Source: Not reported
Latitude: 28.40705
Longitude: -81.382050
LEPC District: Not reported
Counties: Not reported
SERC: Not reported
Program Level: Not reported
PRIME: Not reported
SIC Code: Not reported
SIC Code 2: Not reported
NAICS Code: Not reported
Last Modified Date: 11/12/2012
First Submit Date: 11/09/2012
Data Submitted By: Florida Division of Emergency Management
Company Name: LAGASSE INC
Comments: Not reported

Contact:
Contact ID: Not reported
Year: 2011
Facility Id: 3986361
Contact Type: Tier II Secondary Contact
Contact Name: JON HERRING
Contact Title: Not reported
Contact Phone: 678-448-7625
Contact 24Hr Phone: Not reported
Contact Telephone 2: Not reported
Contact Telephone 3: Not reported
Contact Telephone 4: Not reported

Map ID
Direction
Distance
Elevation

MAP FINDINGS

Site

Database(s)

EDR ID Number
EPA ID Number

LAGASSE INC - ORLANDO (Continued)

S109418973

Contact Telephone 5: Not reported
Contact Telephone 6: Not reported
Contact Email: JHerring@USSCo.com

Contact ID: Not reported
Year: 2011
Facility Id: 3986361
Contact Type: Additional Contact
Contact Name: Michael Gauthier
Contact Title: Not reported
Contact Phone: 800 989-7487
Contact 24Hr Phone: Not reported
Contact Telephone 2: Not reported
Contact Telephone 3: Not reported
Contact Telephone 4: Not reported
Contact Telephone 5: Not reported
Contact Telephone 6: Not reported
Contact Email: mgauthier@lagasseinc.com

Name: LAGASSE INC - ORLANDO
Address: 2405 COMMERCE PARK DRIVE
City,State,Zip: ORLANDO, FL 32819

Year: 2010
Facility Id: Not reported
Active Date: Not reported
Inactive Date: Not reported
Sale Pending: Not reported
Original Date: Not reported
PLOT Source: Not reported
Latitude: 28.40705
Longitude: -81.38
LEPC District: Not reported
Counties: Not reported
SERC: Not reported
Program Level: Not reported
PRIME: Not reported
SIC Code: Not reported
SIC Code 2: Not reported
NAICS Code: Not reported
Last Modified Date: Not reported
First Submit Date: Not reported
Data Submitted By: Not reported
Company Name: Not reported
Comments: Not reported

Chemical Code: 7439921
Chemical Name: Lead
Chemical State: SOLID
Location Name: Entire Facility
Container Code: R
Pressure Code: 1
Temperature Code: 4
Average Quantity: 35104
Maximum Quantity: 35104

Map ID
Direction
Distance
Elevation

MAP FINDINGS

Site

Database(s)

EDR ID Number
EPA ID Number

LAGASSE INC - ORLANDO (Continued)

S109418973

Days On Site: 365

Name: LAGASSE INC - ORLANDO
Address: 2405 COMMERCE PARK DRIVE
City,State,Zip: ORLANDO, FL 32819

Year: 2010
Facility Id: Not reported
Active Date: Not reported
Inactive Date: Not reported
Sale Pending: Not reported
Original Date: Not reported
PLOT Source: Not reported
Latitude: 28.40705
Longitude: -81.38
LEPC District: Not reported
Counties: Not reported
SERC: Not reported
Program Level: Not reported
PRIME: Not reported
SIC Code: Not reported
SIC Code 2: Not reported
NAICS Code: Not reported
Last Modified Date: Not reported
First Submit Date: Not reported
Data Submitted By: Not reported
Company Name: Not reported
Comments: Not reported

Chemical Code: 7664939
Chemical Name: Sulfuric acid
Chemical State: LIQUID SOLUTION
Location Name: Entire Facility
Container Code: R
Pressure Code: 1
Temperature Code: 4
Average Quantity: 3618
Maximum Quantity: 3618
Days On Site: 365

[Click this hyperlink](#) while viewing on your computer to access additional FL_TIER2: detail in the EDR Site Report.

DD732 ESSENDANT
NW 2405 COMMERCE PARK DR
1/8-1/4 ORLANDO, FL 32819
0.148 mi.
783 ft. Site 5 of 5 in cluster DD

FL AST A100335989
N/A

Actual: 92 ft. **AST:**
Name: ESSENDANT
Focus Map: 4 Address: 2405 COMMERCE PARK DR
Facility ID: 9810804
Facility Status: OPEN
Type Description: Fuel user/Non-retail
Facility Phone: 4073622120
DEP Contractor Own: P

Map ID
Direction
Distance
Elevation

MAP FINDINGS

Site

Database(s)

EDR ID Number
EPA ID Number

ESSENDANT (Continued)

A100335989

Region: STATE
Positioning Method: Not reported
Lat/Long (dms): Not reported

Owner:
Owner Id: 63591
Owner Name: ESSENDANT
Owner Address: 2405 COMMERCE PARK DR
Owner Address 2: Not reported
Owner City,St,Zip: ORLANDO, FL 32819
Owner Contact: STEVE VALENZ
Owner Phone: 4073622120

Tank Id: 1
Status: In service
Status Date: 10/1/2008
Install Date: 10/1/2008
Substance: Diesel-emergen generator
Content Description: Emerg Generator Diesel
Gallons: 2000
Tank Location: ABOVEGROUND

Construction:
Tank Id: 1
Construction Category: Overfill/Spill
Construction Description: Spill containment bucket

Tank Id: 1
Construction Category: Overfill/Spill
Construction Description: Level gauges/alarms

Tank Id: 1
Construction Category: Primary Construction
Construction Description: Steel

Tank Id: 1
Construction Category: Secondary Containment
Construction Description: Double wall

Monitoring:
Tank ID: 1
Monitoring Description: Monitor dbl wall tank space

Tank ID: 1
Monitoring Description: Continuous electronic sensing

Tank ID: 1
Monitoring Description: Visual inspection of ASTs

Piping:
Tank ID: 1
Piping Category: Miscellaneous Attributes
Piping Description: Abv, no soil contact

Map ID
Direction
Distance
Elevation

MAP FINDINGS

Site

Database(s)

EDR ID Number
EPA ID Number

ESSENDANT (Continued)

A100335989

[Click here for Florida Oculus:](#)

DE733
SW
1/8-1/4
0.149 mi.
785 ft.

CITY KIA
9550 S ORANGE BLOSSOM TRL
ORLANDO, FL 32837
Site 1 of 2 in cluster DE

FINDS 1007736998
ECHO N/A

Actual:
92 ft.

FINDS:

Focus Map:
8

Registry ID: 110020476126

Environmental Interest/Information System

RCRAInfo is a national information system that supports the Resource Conservation and Recovery Act (RCRA) program through the tracking of events and activities related to facilities that generate, transport, and treat, store, or dispose of hazardous waste. RCRAInfo allows RCRA program staff to track the notification, permit, compliance, and corrective action activities required under RCRA.

Florida Environmental System Today Application (FIESTA) Data Maintenance (FDM) system maintains entity, environmental interest and affiliation data for the State of Florida.

[Click this hyperlink](#) while viewing on your computer to access additional FINDS: detail in the EDR Site Report.

ECHO:

Envid: 1007736998
Registry ID: 110020476126
DFR URL: <http://echo.epa.gov/detailed-facility-report?fid=110020476126>

DE734
SW
1/8-1/4
0.149 mi.
785 ft.

CITY KIA
9550 S ORANGE BLOSSOM TRL
ORLANDO, FL 32837
Site 2 of 2 in cluster DE

RCRA-CESQG 1007879432
FLR000113944

Actual:
92 ft.

RCRA-CESQG:

Focus Map:
8

Date form received by agency: 06/24/2013
Facility name: CITY KIA
Facility address: 9550 S ORANGE BLOSSOM TRL
ORLANDO, FL 32837-8306
EPA ID: FLR000113944
Mailing address: PO BOX 770279
9550 S ORANGE BLOSSOM TRL
ORLANDO, FL 32877-0279
Contact: BOB JUARBE
Contact address: S ORANGE BLOSSOM TRL
ORLANDO, FL 32837-8306
Contact country: US
Contact telephone: 407-839-1000
Contact email: Not reported
EPA Region: 04

Map ID
Direction
Distance
Elevation

MAP FINDINGS

Site

Database(s)

EDR ID Number
EPA ID Number

CITY KIA (Continued)

1007879432

Land type: Private
Classification: Conditionally Exempt Small Quantity Generator
Description: Handler: generates 100 kg or less of hazardous waste per calendar month, and accumulates 1000 kg or less of hazardous waste at any time; or generates 1 kg or less of acutely hazardous waste per calendar month, and accumulates at any time: 1 kg or less of acutely hazardous waste; or 100 kg or less of any residue or contaminated soil, waste or other debris resulting from the cleanup of a spill, into or on any land or water, of acutely hazardous waste; or generates 100 kg or less of any residue or contaminated soil, waste or other debris resulting from the cleanup of a spill, into or on any land or water, of acutely hazardous waste during any calendar month, and accumulates at any time: 1 kg or less of acutely hazardous waste; or 100 kg or less of any residue or contaminated soil, waste or other debris resulting from the cleanup of a spill, into or on any land or water, of acutely hazardous waste

Owner/Operator Summary:

Owner/operator name: JAZ LALLY
Owner/operator address: 9550 S ORANGE BLOSSOM TRL
ORLANDO, FL 32837

Owner/operator country: US
Owner/operator telephone: Not reported
Owner/operator email: Not reported
Owner/operator fax: Not reported
Owner/operator extension: Not reported
Legal status: Private
Owner/Operator Type: Owner
Owner/Op start date: 11/17/2004
Owner/Op end date: Not reported

Owner/operator name: CITY KIA
Owner/operator address: PO BOX 770279
ORLANDO, FL 32877

Owner/operator country: US
Owner/operator telephone: Not reported
Owner/operator email: Not reported
Owner/operator fax: Not reported
Owner/operator extension: Not reported
Legal status: Private
Owner/Operator Type: Operator
Owner/Op start date: 11/17/2004
Owner/Op end date: Not reported

Handler Activities Summary:

U.S. importer of hazardous waste: No
Mixed waste (haz. and radioactive): No
Recycler of hazardous waste: No
Transporter of hazardous waste: No
Treater, storer or disposer of HW: No
Underground injection activity: No
On-site burner exemption: No
Furnace exemption: No
Used oil fuel burner: No
Used oil processor: No
Used oil refiner: No

Map ID
Direction
Distance
Elevation

MAP FINDINGS

Site

Database(s)

EDR ID Number
EPA ID Number

CITY KIA (Continued)

1007879432

Used oil fuel marketer to burner: No
Used oil Specification marketer: No
Used oil transfer facility: No
Used oil transporter: No

Historical Generators:

Date form received by agency: 11/17/2004
Site name: CITY KIA
Classification: Small Quantity Generator

Hazardous Waste Summary:

. Waste code: D001
. Waste name: IGNITABLE WASTE

. Waste code: D039
. Waste name: TETRACHLOROETHYLENE

. Waste code: D040
. Waste name: TRICHLOROETHYLENE

Violation Status: No violations found

Evaluation Action Summary:

Evaluation date: 06/21/2013
Evaluation: COMPLIANCE EVALUATION INSPECTION ON-SITE
Area of violation: Not reported
Date achieved compliance: Not reported
Evaluation lead agency: State

DF735
South
1/8-1/4
0.149 mi.
788 ft.

INTARSIA, INC
9550 SATELLITE BLVD
ORLANDO, FL
Site 1 of 2 in cluster DF

FL NPDES S112061091
N/A

Actual:
92 ft.

Focus Map:
8

WASTEWATER:

Facility ID: FLRNEF085
Facility Type: Stormwater No Exposure Certification
Status: Active - Existing, permitted facility/site for which effluent, reclaimed water or wastewater residual discharge into the environment and/or monitoring is taking place.

District Office: TLST
NPDES Permitted Site: Not reported
Environmental Interest: Not reported
Owner Type: Unknown
Permit Capacity: Not reported
Party Name: Marshall Luther, President
Company Name: Intarsia, Inc
RP Address: 9550 Satellite Blvd Ste 180
RP Address 2: Not reported
RP City,Stat,Zip: Orlando FL 32837
Telephone: 4078595800
Email: marshall.luther@intarsiainc.com
Issue Date: 06/29/2017
Effective Date: 06/29/2017
Expiration Date: 06/28/2022

Map ID
Direction
Distance
Elevation

MAP FINDINGS

Site

Database(s)

EDR ID Number
EPA ID Number

INTARSIA, INC (Continued)

S112061091

DOC Description: Generic Permit
Latitude Degrees: 28
Latitude Minutes: 25
Latitude Seconds: 6.4
Longitude Degrees: 81
Longitude Minutes: 24
Longitude Seconds: 6.8
Treatment: Not reported
Decode For Fstatus: Active

DF736
South
1/8-1/4
0.149 mi.
788 ft.

INTARSIA, INC
9550 SATELLITE BLVD
ORLANDO, FL 32837
Site 2 of 2 in cluster DF

FINDS 1015892454
ECHO N/A

Actual:
92 ft.

FINDS:

Focus Map:
8

Registry ID: 110046329870

Environmental Interest/Information System

US National Pollutant Discharge Elimination System (NPDES) module of the Compliance Information System (ICIS) tracks surface water permits issued under the Clean Water Act. Under NPDES, all facilities that discharge pollutants from any point source into waters of the United States are required to obtain a permit. The permit will likely contain limits on what can be discharged, impose monitoring and reporting requirements, and include other provisions to ensure that the discharge does not adversely affect water quality.

Click this hyperlink while viewing on your computer to access additional FINDS: detail in the EDR Site Report.

ECHO:

Envid: 1015892454
Registry ID: 110046329870
DFR URL: <http://echo.epa.gov/detailed-facility-report?fid=110046329870>

DG737
WSW
1/8-1/4
0.150 mi.
790 ft.

9495 DELEGATES DRIVE
9495 DELEGATES DR
ORLANDO, FL 32837
Site 1 of 6 in cluster DG

FINDS 1012281391
ECHO N/A

Actual:
90 ft.

FINDS:

Focus Map:
5

Registry ID: 110040331511

Environmental Interest/Information System

US National Pollutant Discharge Elimination System (NPDES) module of the Compliance Information System (ICIS) tracks surface water permits issued under the Clean Water Act. Under NPDES, all facilities that discharge pollutants from any point source into waters of the United States are required to obtain a permit. The permit will likely contain limits on what can be discharged, impose monitoring and reporting

Map ID
Direction
Distance
Elevation

MAP FINDINGS

Site

Database(s)

EDR ID Number
EPA ID Number

9495 DELEGATES DRIVE (Continued)

1012281391

requirements, and include other provisions to ensure that the discharge does not adversely affect water quality.

[Click this hyperlink](#) while viewing on your computer to access additional FINDS: detail in the EDR Site Report.

ECHO:

Envid: 1012281391
Registry ID: 110040331511
DFR URL: <http://echo.epa.gov/detailed-facility-report?fid=110040331511>

DG738
WSW
1/8-1/4
0.150 mi.
790 ft.

ORLANDO ICE
9495 DELEGATES DR
ORLANDO, FL 32837
Site 2 of 6 in cluster DG

FL AST **A100354583**
N/A

Actual:
90 ft.

Focus Map:
5

AST:
Name: ORLANDO ICE
Address: 9495 DELEGATES DR
Facility ID: 9812483
Facility Status: OPEN
Type Description: Fuel user/Non-retail
Facility Phone: Not reported
DEP Contractor Own: P
Region: STATE
Positioning Method: Not reported
Lat/Long (dms): Not reported

Owner:
Owner Id: 66633
Owner Name: PROCACCI ORLANDO LLC
Owner Address: 925 S FEDERAL HWY STE 400
Owner Address 2: Not reported
Owner City,St,Zip: BOCA RATON, FL 33432
Owner Contact: MARK KREJCAREK & PHILIP J PROCACCI @ 561-416-1400
Owner Phone: 9542325478

Tank Id: 1
Status: In service
Status Date: 8/1/2010
Install Date: 8/1/2010
Substance: Diesel-emergen generator
Content Description: Emerg Generator Diesel
Gallons: 500
Tank Location: ABOVEGROUND

[Click here for Florida Oculus:](#)

Map ID
Direction
Distance
Elevation

MAP FINDINGS

Site

Database(s)

EDR ID Number
EPA ID Number

DG739
WSW
1/8-1/4
0.150 mi.
790 ft.

SENSUS METERING SYSTEMS NA INC
9495 DELEGATES DR
ORLANDO, FL 32837

RCRA NonGen / NLR
FINDS
ECHO

1001195637
FLR000028704

Site 3 of 6 in cluster DG

Actual:
90 ft.

RCRA NonGen / NLR:

Focus Map:
5

Date form received by agency: 09/30/2010
Facility name: SENSUS METERING SYSTEMS NA INC
Facility address: 9495 DELEGATES DR
ORLANDO, FL 32837-8347
EPA ID: FLR000028704
Mailing address: DELEGATES DR
ORLANDO, FL 32837-8347
Contact: ED CUCINELLI
Contact address: DELEGATES DR
ORLANDO, FL 32837-8347
Contact country: US
Contact telephone: 407-851-4470
Contact email: Not reported
EPA Region: 04
Land type: Private
Classification: Non-Generator
Description: Handler: Non-Generators do not presently generate hazardous waste

Owner/Operator Summary:

Owner/operator name: EDWARD ANDERSON
Owner/operator address: 9495 DELEGATES DR
ORLANDO, FL 32837
US
Owner/operator country: US
Owner/operator telephone: Not reported
Owner/operator email: Not reported
Owner/operator fax: Not reported
Owner/operator extension: Not reported
Legal status: Private
Owner/Operator Type: Owner
Owner/Op start date: 02/23/2004
Owner/Op end date: 02/24/2004

Owner/operator name: SENSUS METERING SYSTEMS NA INC
Owner/operator address: PO BOX 487
UNIONTOWN, PA 15401
US
Owner/operator country: US
Owner/operator telephone: Not reported
Owner/operator email: Not reported
Owner/operator fax: Not reported
Owner/operator extension: Not reported
Legal status: Private
Owner/Operator Type: Owner
Owner/Op start date: 02/23/2004
Owner/Op end date: Not reported

Owner/operator name: SENSUS METERING SYSTEMS NA INC
Owner/operator address: 9495 DELEGATES DR
ORLANDO, FL 32837
US
Owner/operator country: US
Owner/operator telephone: Not reported
Owner/operator email: Not reported
Owner/operator fax: Not reported

Map ID
Direction
Distance
Elevation

MAP FINDINGS

Site

Database(s)

EDR ID Number
EPA ID Number

SENSUS METERING SYSTEMS NA INC (Continued)

1001195637

Owner/operator extension: Not reported
Legal status: Private
Owner/Operator Type: Operator
Owner/Op start date: 03/24/1997
Owner/Op end date: Not reported

Handler Activities Summary:

U.S. importer of hazardous waste: No
Mixed waste (haz. and radioactive): No
Recycler of hazardous waste: No
Transporter of hazardous waste: No
Treater, storer or disposer of HW: No
Underground injection activity: No
On-site burner exemption: No
Furnace exemption: No
Used oil fuel burner: No
Used oil processor: No
User oil refiner: No
Used oil fuel marketer to burner: No
Used oil Specification marketer: No
Used oil transfer facility: No
Used oil transporter: No

Historical Generators:

Date form received by agency: 08/10/2005
Site name: SENSUS METERING SYSTEMS NA INC
Classification: Small Quantity Generator

Hazardous Waste Summary:

. Waste code: D008
. Waste name: LEAD

Facility Has Received Notices of Violations:

Regulation violated: GOR:262.34(a)(2)
Area of violation: Generators - Pre-transport
Date violation determined: 06/02/2004
Date achieved compliance: 09/17/2004
Violation lead agency: State
Enforcement action: DEP MEETING
Enforcement action date: 09/17/2004
Enf. disposition status: Not reported
Enf. disp. status date: Not reported
Enforcement lead agency: State
Proposed penalty amount: Not reported
Final penalty amount: Not reported
Paid penalty amount: Not reported

Regulation violated: GOR:262.34(a)(2)
Area of violation: Generators - Pre-transport
Date violation determined: 06/02/2004
Date achieved compliance: 09/17/2004
Violation lead agency: State
Enforcement action: DEP SHORT FORM CONSENT ORDER
Enforcement action date: 04/13/2005

Map ID
Direction
Distance
Elevation

MAP FINDINGS

Site

Database(s)

EDR ID Number
EPA ID Number

SENSUS METERING SYSTEMS NA INC (Continued)

1001195637

Enf. disposition status: Not reported
Enf. disp. status date: Not reported
Enforcement lead agency: State
Proposed penalty amount: Not reported
Final penalty amount: 18220
Paid penalty amount: 3844

Regulation violated: GOR:262.11
Area of violation: Generators - General
Date violation determined: 06/02/2004
Date achieved compliance: 09/17/2004
Violation lead agency: State
Enforcement action: DEP WARNING LETTER
Enforcement action date: 07/27/2004
Enf. disposition status: Not reported
Enf. disp. status date: Not reported
Enforcement lead agency: State
Proposed penalty amount: Not reported
Final penalty amount: Not reported
Paid penalty amount: Not reported

Regulation violated: GOR:265.173(a)
Area of violation: TSD IS-Container Use and Management
Date violation determined: 06/02/2004
Date achieved compliance: 09/17/2004
Violation lead agency: State
Enforcement action: DEP MEETING
Enforcement action date: 09/17/2004
Enf. disposition status: Not reported
Enf. disp. status date: Not reported
Enforcement lead agency: State
Proposed penalty amount: Not reported
Final penalty amount: Not reported
Paid penalty amount: Not reported

Regulation violated: UGN:62-710.850(6)(a) :Previous cita
Area of violation: State Statute or Regulation
Date violation determined: 06/02/2004
Date achieved compliance: 09/17/2004
Violation lead agency: State
Enforcement action: DEP SHORT FORM CONSENT ORDER
Enforcement action date: 04/13/2005
Enf. disposition status: Not reported
Enf. disp. status date: Not reported
Enforcement lead agency: State
Proposed penalty amount: Not reported
Final penalty amount: 18220
Paid penalty amount: 3844

Regulation violated: GRR:265.16
Area of violation: TSD IS-General Facility Standards
Date violation determined: 06/02/2004
Date achieved compliance: 09/17/2004
Violation lead agency: State
Enforcement action: DEP WARNING LETTER
Enforcement action date: 07/27/2004
Enf. disposition status: Not reported

Map ID
Direction
Distance
Elevation

MAP FINDINGS

Site

Database(s)

EDR ID Number
EPA ID Number

SENSUS METERING SYSTEMS NA INC (Continued)

1001195637

Enf. disp. status date: Not reported
Enforcement lead agency: State
Proposed penalty amount: Not reported
Final penalty amount: Not reported
Paid penalty amount: Not reported

Regulation violated: GOR:262.11
Area of violation: Generators - General
Date violation determined: 06/02/2004
Date achieved compliance: 09/17/2004
Violation lead agency: State
Enforcement action: DEP SHORT FORM CONSENT ORDER
Enforcement action date: 04/13/2005
Enf. disposition status: Not reported
Enf. disp. status date: Not reported
Enforcement lead agency: State
Proposed penalty amount: Not reported
Final penalty amount: 18220
Paid penalty amount: 3844

Regulation violated: GRR:265.16(d)
Area of violation: TSD IS-General Facility Standards
Date violation determined: 06/02/2004
Date achieved compliance: 09/17/2004
Violation lead agency: State
Enforcement action: DEP MEETING
Enforcement action date: 09/17/2004
Enf. disposition status: Not reported
Enf. disp. status date: Not reported
Enforcement lead agency: State
Proposed penalty amount: Not reported
Final penalty amount: Not reported
Paid penalty amount: Not reported

Regulation violated: GRR:265.174
Area of violation: TSD IS-Container Use and Management
Date violation determined: 06/02/2004
Date achieved compliance: 09/17/2004
Violation lead agency: State
Enforcement action: DEP MEETING
Enforcement action date: 09/17/2004
Enf. disposition status: Not reported
Enf. disp. status date: Not reported
Enforcement lead agency: State
Proposed penalty amount: Not reported
Final penalty amount: Not reported
Paid penalty amount: Not reported

Regulation violated: GRR:265.16(d)
Area of violation: TSD IS-General Facility Standards
Date violation determined: 06/02/2004
Date achieved compliance: 09/17/2004
Violation lead agency: State
Enforcement action: DEP SHORT FORM CONSENT ORDER
Enforcement action date: 04/13/2005
Enf. disposition status: Not reported
Enf. disp. status date: Not reported

Map ID
Direction
Distance
Elevation

MAP FINDINGS

Site

Database(s)

EDR ID Number
EPA ID Number

SENSUS METERING SYSTEMS NA INC (Continued)

1001195637

Enforcement lead agency: State
Proposed penalty amount: Not reported
Final penalty amount: 18220
Paid penalty amount: 3844

Regulation violated: GRR:265.16
Area of violation: TSD IS-General Facility Standards
Date violation determined: 06/02/2004
Date achieved compliance: 09/17/2004
Violation lead agency: State
Enforcement action: DEP SHORT FORM CONSENT ORDER
Enforcement action date: 04/13/2005
Enf. disposition status: Not reported
Enf. disp. status date: Not reported
Enforcement lead agency: State
Proposed penalty amount: Not reported
Final penalty amount: 18220
Paid penalty amount: 3844

Regulation violated: GOR:262.34(a)(3)
Area of violation: Generators - Pre-transport
Date violation determined: 06/02/2004
Date achieved compliance: 09/17/2004
Violation lead agency: State
Enforcement action: DEP SHORT FORM CONSENT ORDER
Enforcement action date: 04/13/2005
Enf. disposition status: Not reported
Enf. disp. status date: Not reported
Enforcement lead agency: State
Proposed penalty amount: Not reported
Final penalty amount: 18220
Paid penalty amount: 3844

Regulation violated: GRR:265.16(d)
Area of violation: TSD IS-General Facility Standards
Date violation determined: 06/02/2004
Date achieved compliance: 09/17/2004
Violation lead agency: State
Enforcement action: DEP WARNING LETTER
Enforcement action date: 07/27/2004
Enf. disposition status: Not reported
Enf. disp. status date: Not reported
Enforcement lead agency: State
Proposed penalty amount: Not reported
Final penalty amount: Not reported
Paid penalty amount: Not reported

Regulation violated: UGN:279.22(c)(1)
Area of violation: Used Oil - Generators
Date violation determined: 06/02/2004
Date achieved compliance: 09/17/2004
Violation lead agency: State
Enforcement action: DEP SHORT FORM CONSENT ORDER
Enforcement action date: 04/13/2005
Enf. disposition status: Not reported
Enf. disp. status date: Not reported
Enforcement lead agency: State

Map ID
Direction
Distance
Elevation

MAP FINDINGS

Site

Database(s)

EDR ID Number
EPA ID Number

SENSUS METERING SYSTEMS NA INC (Continued)

1001195637

Proposed penalty amount: Not reported
Final penalty amount: 18220
Paid penalty amount: 3844

Regulation violated: GRR:265.37(a)
Area of violation: TSD IS-Preparedness and Prevention
Date violation determined: 06/02/2004
Date achieved compliance: 09/17/2004
Violation lead agency: State
Enforcement action: DEP MEETING
Enforcement action date: 09/17/2004
Enf. disposition status: Not reported
Enf. disp. status date: Not reported
Enforcement lead agency: State
Proposed penalty amount: Not reported
Final penalty amount: Not reported
Paid penalty amount: Not reported

Regulation violated: GOR:265.173(a)
Area of violation: TSD IS-Container Use and Management
Date violation determined: 06/02/2004
Date achieved compliance: 09/17/2004
Violation lead agency: State
Enforcement action: DEP WARNING LETTER
Enforcement action date: 07/27/2004
Enf. disposition status: Not reported
Enf. disp. status date: Not reported
Enforcement lead agency: State
Proposed penalty amount: Not reported
Final penalty amount: Not reported
Paid penalty amount: Not reported

Regulation violated: GRR:265 D
Area of violation: TSD IS-General
Date violation determined: 06/02/2004
Date achieved compliance: 09/17/2004
Violation lead agency: State
Enforcement action: DEP SHORT FORM CONSENT ORDER
Enforcement action date: 04/13/2005
Enf. disposition status: Not reported
Enf. disp. status date: Not reported
Enforcement lead agency: State
Proposed penalty amount: Not reported
Final penalty amount: 18220
Paid penalty amount: 3844

Regulation violated: GRR:265.16
Area of violation: TSD IS-General Facility Standards
Date violation determined: 06/02/2004
Date achieved compliance: 09/17/2004
Violation lead agency: State
Enforcement action: DEP MEETING
Enforcement action date: 09/17/2004
Enf. disposition status: Not reported
Enf. disp. status date: Not reported
Enforcement lead agency: State
Proposed penalty amount: Not reported

Map ID
Direction
Distance
Elevation

MAP FINDINGS

Site

Database(s)

EDR ID Number
EPA ID Number

SENSUS METERING SYSTEMS NA INC (Continued)

1001195637

Final penalty amount: Not reported
Paid penalty amount: Not reported

Regulation violated: UGN:62-710.850(6)(a) :Previous cita
Area of violation: State Statute or Regulation
Date violation determined: 06/02/2004
Date achieved compliance: 09/17/2004
Violation lead agency: State
Enforcement action: DEP WARNING LETTER
Enforcement action date: 07/27/2004
Enf. disposition status: Not reported
Enf. disp. status date: Not reported
Enforcement lead agency: State
Proposed penalty amount: Not reported
Final penalty amount: Not reported
Paid penalty amount: Not reported

Regulation violated: GOR:262.11
Area of violation: Generators - General
Date violation determined: 06/02/2004
Date achieved compliance: 09/17/2004
Violation lead agency: State
Enforcement action: DEP MEETING
Enforcement action date: 09/17/2004
Enf. disposition status: Not reported
Enf. disp. status date: Not reported
Enforcement lead agency: State
Proposed penalty amount: Not reported
Final penalty amount: Not reported
Paid penalty amount: Not reported

Regulation violated: UGN:279.22(c)(1)
Area of violation: Used Oil - Generators
Date violation determined: 06/02/2004
Date achieved compliance: 09/17/2004
Violation lead agency: State
Enforcement action: DEP MEETING
Enforcement action date: 09/17/2004
Enf. disposition status: Not reported
Enf. disp. status date: Not reported
Enforcement lead agency: State
Proposed penalty amount: Not reported
Final penalty amount: Not reported
Paid penalty amount: Not reported

Regulation violated: GOR:262.34(a)(2)
Area of violation: Generators - Pre-transport
Date violation determined: 06/02/2004
Date achieved compliance: 09/17/2004
Violation lead agency: State
Enforcement action: DEP WARNING LETTER
Enforcement action date: 07/27/2004
Enf. disposition status: Not reported
Enf. disp. status date: Not reported
Enforcement lead agency: State
Proposed penalty amount: Not reported
Final penalty amount: Not reported

Map ID
Direction
Distance
Elevation

MAP FINDINGS

Site

Database(s)

EDR ID Number
EPA ID Number

SENSUS METERING SYSTEMS NA INC (Continued)

1001195637

Paid penalty amount: Not reported

Regulation violated: GRR:265.174
Area of violation: TSD IS-Container Use and Management
Date violation determined: 06/02/2004
Date achieved compliance: 09/17/2004
Violation lead agency: State
Enforcement action: DEP SHORT FORM CONSENT ORDER
Enforcement action date: 04/13/2005
Enf. disposition status: Not reported
Enf. disp. status date: Not reported
Enforcement lead agency: State
Proposed penalty amount: Not reported
Final penalty amount: 18220
Paid penalty amount: 3844

Regulation violated: GOR:262.34(a)(3)
Area of violation: Generators - Pre-transport
Date violation determined: 06/02/2004
Date achieved compliance: 09/17/2004
Violation lead agency: State
Enforcement action: DEP MEETING
Enforcement action date: 09/17/2004
Enf. disposition status: Not reported
Enf. disp. status date: Not reported
Enforcement lead agency: State
Proposed penalty amount: Not reported
Final penalty amount: Not reported
Paid penalty amount: Not reported

Regulation violated: UGN:279.22(c)(1)
Area of violation: Used Oil - Generators
Date violation determined: 06/02/2004
Date achieved compliance: 09/17/2004
Violation lead agency: State
Enforcement action: DEP WARNING LETTER
Enforcement action date: 07/27/2004
Enf. disposition status: Not reported
Enf. disp. status date: Not reported
Enforcement lead agency: State
Proposed penalty amount: Not reported
Final penalty amount: Not reported
Paid penalty amount: Not reported

Regulation violated: GOR:262.34(a)(3)
Area of violation: Generators - Pre-transport
Date violation determined: 06/02/2004
Date achieved compliance: 09/17/2004
Violation lead agency: State
Enforcement action: DEP WARNING LETTER
Enforcement action date: 07/27/2004
Enf. disposition status: Not reported
Enf. disp. status date: Not reported
Enforcement lead agency: State
Proposed penalty amount: Not reported
Final penalty amount: Not reported
Paid penalty amount: Not reported

Map ID
Direction
Distance
Elevation

MAP FINDINGS

Site

Database(s)

EDR ID Number
EPA ID Number

SENSUS METERING SYSTEMS NA INC (Continued)

1001195637

Regulation violated: GRR:265.37(a)
Area of violation: TSD IS-Preparedness and Prevention
Date violation determined: 06/02/2004
Date achieved compliance: 09/17/2004
Violation lead agency: State
Enforcement action: DEP SHORT FORM CONSENT ORDER
Enforcement action date: 04/13/2005
Enf. disposition status: Not reported
Enf. disp. status date: Not reported
Enforcement lead agency: State
Proposed penalty amount: Not reported
Final penalty amount: 18220
Paid penalty amount: 3844

Regulation violated: GRR:265.174
Area of violation: TSD IS-Container Use and Management
Date violation determined: 06/02/2004
Date achieved compliance: 09/17/2004
Violation lead agency: State
Enforcement action: DEP WARNING LETTER
Enforcement action date: 07/27/2004
Enf. disposition status: Not reported
Enf. disp. status date: Not reported
Enforcement lead agency: State
Proposed penalty amount: Not reported
Final penalty amount: Not reported
Paid penalty amount: Not reported

Regulation violated: GRR:265 D
Area of violation: TSD IS-General
Date violation determined: 06/02/2004
Date achieved compliance: 09/17/2004
Violation lead agency: State
Enforcement action: DEP MEETING
Enforcement action date: 09/17/2004
Enf. disposition status: Not reported
Enf. disp. status date: Not reported
Enforcement lead agency: State
Proposed penalty amount: Not reported
Final penalty amount: Not reported
Paid penalty amount: Not reported

Regulation violated: GOR:265.173(a)
Area of violation: TSD IS-Container Use and Management
Date violation determined: 06/02/2004
Date achieved compliance: 09/17/2004
Violation lead agency: State
Enforcement action: DEP SHORT FORM CONSENT ORDER
Enforcement action date: 04/13/2005
Enf. disposition status: Not reported
Enf. disp. status date: Not reported
Enforcement lead agency: State
Proposed penalty amount: Not reported
Final penalty amount: 18220
Paid penalty amount: 3844

Regulation violated: GRR:265.37(a)

Map ID
Direction
Distance
Elevation

MAP FINDINGS

Site

Database(s)

EDR ID Number
EPA ID Number

SENSUS METERING SYSTEMS NA INC (Continued)

1001195637

Area of violation: TSD IS-Preparedness and Prevention
Date violation determined: 06/02/2004
Date achieved compliance: 09/17/2004
Violation lead agency: State
Enforcement action: DEP WARNING LETTER
Enforcement action date: 07/27/2004
Enf. disposition status: Not reported
Enf. disp. status date: Not reported
Enforcement lead agency: State
Proposed penalty amount: Not reported
Final penalty amount: Not reported
Paid penalty amount: Not reported

Regulation violated: UGN:62-710.850(6)(a) :Previous cita
Area of violation: State Statute or Regulation
Date violation determined: 06/02/2004
Date achieved compliance: 09/17/2004
Violation lead agency: State
Enforcement action: DEP MEETING
Enforcement action date: 09/17/2004
Enf. disposition status: Not reported
Enf. disp. status date: Not reported
Enforcement lead agency: State
Proposed penalty amount: Not reported
Final penalty amount: Not reported
Paid penalty amount: Not reported

Regulation violated: GRR:265 D
Area of violation: TSD IS-General
Date violation determined: 06/02/2004
Date achieved compliance: 09/17/2004
Violation lead agency: State
Enforcement action: DEP WARNING LETTER
Enforcement action date: 07/27/2004
Enf. disposition status: Not reported
Enf. disp. status date: Not reported
Enforcement lead agency: State
Proposed penalty amount: Not reported
Final penalty amount: Not reported
Paid penalty amount: Not reported

Evaluation Action Summary:
Evaluation date: 04/26/2006
Evaluation: COMPLIANCE EVALUATION INSPECTION ON-SITE
Area of violation: Not reported
Date achieved compliance: Not reported
Evaluation lead agency: State

Evaluation date: 06/02/2004
Evaluation: COMPLIANCE EVALUATION INSPECTION ON-SITE
Area of violation: TSD IS-Preparedness and Prevention
Date achieved compliance: 09/17/2004
Evaluation lead agency: State

Evaluation date: 06/02/2004
Evaluation: COMPLIANCE EVALUATION INSPECTION ON-SITE
Area of violation: State Statute or Regulation

Map ID
Direction
Distance
Elevation

MAP FINDINGS

Site

Database(s)

EDR ID Number
EPA ID Number

SENSUS METERING SYSTEMS NA INC (Continued)

1001195637

Date achieved compliance: 09/17/2004
Evaluation lead agency: State

Evaluation date: 06/02/2004
Evaluation: COMPLIANCE EVALUATION INSPECTION ON-SITE
Area of violation: TSD IS-Container Use and Management
Date achieved compliance: 09/17/2004
Evaluation lead agency: State

Evaluation date: 06/02/2004
Evaluation: COMPLIANCE EVALUATION INSPECTION ON-SITE
Area of violation: TSD IS-General Facility Standards
Date achieved compliance: 09/17/2004
Evaluation lead agency: State

Evaluation date: 06/02/2004
Evaluation: COMPLIANCE EVALUATION INSPECTION ON-SITE
Area of violation: Generators - General
Date achieved compliance: 09/17/2004
Evaluation lead agency: State

Evaluation date: 06/02/2004
Evaluation: COMPLIANCE EVALUATION INSPECTION ON-SITE
Area of violation: TSD IS-General
Date achieved compliance: 09/17/2004
Evaluation lead agency: State

Evaluation date: 06/02/2004
Evaluation: COMPLIANCE EVALUATION INSPECTION ON-SITE
Area of violation: Used Oil - Generators
Date achieved compliance: 09/17/2004
Evaluation lead agency: State

Evaluation date: 06/02/2004
Evaluation: COMPLIANCE EVALUATION INSPECTION ON-SITE
Area of violation: Generators - Pre-transport
Date achieved compliance: 09/17/2004
Evaluation lead agency: State

FINDS:

Registry ID: 110005640556

Environmental Interest/Information System

RCRAInfo is a national information system that supports the Resource Conservation and Recovery Act (RCRA) program through the tracking of events and activities related to facilities that generate, transport, and treat, store, or dispose of hazardous waste. RCRAInfo allows RCRA program staff to track the notification, permit, compliance, and corrective action activities required under RCRA.

Florida Environmental System Today Application (FIESTA) Data Maintenance (FDM) system maintains entity, environmental interest and affiliation data for the State of Florida.

[Click this hyperlink](#) while viewing on your computer to access additional FINDS: detail in the EDR Site Report.

Map ID
Direction
Distance
Elevation

MAP FINDINGS

Site

Database(s)

EDR ID Number
EPA ID Number

SENSUS METERING SYSTEMS NA INC (Continued)

1001195637

ECHO:

Envid: 1001195637
Registry ID: 110005640556
DFR URL: <http://echo.epa.gov/detailed-facility-report?fid=110005640556>

DH740
East
1/8-1/4
0.150 mi.
790 ft.

ALLIED SIGNAL AEROSPACE BTSD
2400 SAND LAKE ROAD
ORLANDO, FL 32809

FINDS 1000348992
ECHO N/A

Site 1 of 4 in cluster DH

Actual:
100 ft.

FINDS:

Focus Map:
2

Registry ID: 110006182166

Environmental Interest/Information System

RCRAInfo is a national information system that supports the Resource Conservation and Recovery Act (RCRA) program through the tracking of events and activities related to facilities that generate, transport, and treat, store, or dispose of hazardous waste. RCRAInfo allows RCRA program staff to track the notification, permit, compliance, and corrective action activities required under RCRA.

Florida Environmental System Today Application (FIESTA) Data Maintenance (FDM) system maintains entity, environmental interest and affiliation data for the State of Florida.

[Click this hyperlink](#) while viewing on your computer to access additional FINDS: detail in the EDR Site Report.

ECHO:

Envid: 1000348992
Registry ID: 110006182166
DFR URL: <http://echo.epa.gov/detailed-facility-report?fid=110006182166>

DH741
East
1/8-1/4
0.150 mi.
790 ft.

ALLIED SIGNAL AEROSPACE BTSD
2400 SAND LAKE RD
ORLANDO, FL 32809

RCRA NonGen / NLR 1015741142
FLD982091340

Site 2 of 4 in cluster DH

Actual:
100 ft.

RCRA NonGen / NLR:

Date form received by agency: 05/29/2012
Facility name: ALLIED SIGNAL AEROSPACE BTSD
Facility address: 2400 SAND LAKE RD
ORLANDO, FL 32809-7662
EPA ID: FLD982091340
Mailing address: SAND LAKE RD
ORLANDO, FL 32809-7662
Contact: DAVID LANDIS
Contact address: SAND LAKE RD
ORLANDO, FL 32809-7662
Contact country: US
Contact telephone: 407-438-5200

Focus Map:
2

Map ID
Direction
Distance
Elevation

MAP FINDINGS

Site

Database(s)

EDR ID Number
EPA ID Number

ALLIED SIGNAL AEROSPACE BTSD (Continued)

1015741142

Contact email: Not reported
EPA Region: 04
Land type: Private
Classification: Non-Generator
Description: Handler: Non-Generators do not presently generate hazardous waste

Owner/Operator Summary:

Owner/operator name: DAVID LANDIS
Owner/operator address: 2400 SAND LAKE RD
ORLANDO, FL 32809
Owner/operator country: US
Owner/operator telephone: Not reported
Owner/operator email: Not reported
Owner/operator fax: Not reported
Owner/operator extension: Not reported
Legal status: Private
Owner/Operator Type: Owner
Owner/Op start date: 10/18/1996
Owner/Op end date: Not reported

Handler Activities Summary:

U.S. importer of hazardous waste: No
Mixed waste (haz. and radioactive): No
Recycler of hazardous waste: No
Transporter of hazardous waste: No
Treater, storer or disposer of HW: No
Underground injection activity: No
On-site burner exemption: No
Furnace exemption: No
Used oil fuel burner: No
Used oil processor: No
User oil refiner: No
Used oil fuel marketer to burner: No
Used oil Specification marketer: No
Used oil transfer facility: No
Used oil transporter: No

Historical Generators:

Date form received by agency: 04/18/1991
Site name: ALLIED SIGNAL AEROSPACE BTSD
Classification: Conditionally Exempt Small Quantity Generator

Hazardous Waste Summary:

. Waste code: D001
. Waste name: IGNITABLE WASTE

. Waste code: F005
. Waste name: THE FOLLOWING SPENT NONHALOGENATED SOLVENTS: TOLUENE, METHYL ETHYL KETONE, CARBON DISULFIDE, ISOBUTANOL, PYRIDINE, BENZENE, 2-ETHOXYETHANOL, AND 2-NITROPROPANE; ALL SPENT SOLVENT MIXTURES/BLENDS CONTAINING, BEFORE USE, A TOTAL OF TEN PERCENT OR MORE (BY VOLUME) OF ONE OR MORE OF THE ABOVE NONHALOGENATED SOLVENTS OR THOSE SOLVENTS LISTED IN F001, F002, OR F004; AND STILL BOTTOMS FROM THE RECOVERY OF THESE SPENT SOLVENTS AND SPENT SOLVENT MIXTURES.

Map ID
Direction
Distance
Elevation

MAP FINDINGS

Site

Database(s)

EDR ID Number
EPA ID Number

ALLIED SIGNAL AEROSPACE BTSD (Continued)

1015741142

Facility Has Received Notices of Violations:

Regulation violated: GGR:
Area of violation: Generators - General
Date violation determined: 03/30/1988
Date achieved compliance: 05/20/1988
Violation lead agency: State
Enforcement action: DEP WARNING LETTER
Enforcement action date: 05/03/1988
Enf. disposition status: Not reported
Enf. disp. status date: Not reported
Enforcement lead agency: State
Proposed penalty amount: Not reported
Final penalty amount: Not reported
Paid penalty amount: Not reported

Evaluation Action Summary:

Evaluation date: 03/30/1988
Evaluation: COMPLIANCE EVALUATION INSPECTION ON-SITE
Area of violation: Generators - General
Date achieved compliance: 05/20/1988
Evaluation lead agency: State

DH742
East
1/8-1/4
0.150 mi.
790 ft.

A T & T TECHNOLOGY SYSTEMS
2400 SAND LAKE RD
ORLANDO, FL 32809
Site 3 of 4 in cluster DH

RCRA NonGen / NLR **1000699469**
FINDS **FLD981017429**
ECHO

Actual:
100 ft.

Focus Map:
2

RCRA NonGen / NLR:
Date form received by agency: 11/03/1986
Facility name: A T & T TECHNOLOGY SYSTEMS
Facility address: 2400 SAND LAKE RD
ORLANDO, FL 32809-7662
EPA ID: FLD981017429
Mailing address: S JOHN YOUNG PKWY
ORLANDO, FL 32819-8612
Contact: AL MILLER
Contact address: S JOHN YOUNG PKWY
ORLANDO, FL 32819-8612
Contact country: US
Contact telephone: 305-345-6516
Contact email: Not reported
EPA Region: 04
Land type: Private
Classification: Non-Generator
Description: Handler: Non-Generators do not presently generate hazardous waste

Owner/Operator Summary:

Owner/operator name: MILLER AL
Owner/operator address: 9333 S JOHN YOUNG PKWY
ORLANDO, FL 32819
Owner/operator country: US
Owner/operator telephone: Not reported
Owner/operator email: Not reported
Owner/operator fax: Not reported
Owner/operator extension: Not reported
Legal status: Private

Map ID
Direction
Distance
Elevation

MAP FINDINGS

Site

Database(s)

EDR ID Number
EPA ID Number

A T & T TECHNOLOGY SYSTEMS (Continued)

1000699469

Owner/Operator Type: Owner
Owner/Op start date: 10/18/1996
Owner/Op end date: Not reported

Owner/operator name: AL MILLER
Owner/operator address: 9333 S JOHN YOUNG PKWY
ORLANDO, FL 32819

Owner/operator country: US
Owner/operator telephone: Not reported
Owner/operator email: Not reported
Owner/operator fax: Not reported
Owner/operator extension: Not reported
Legal status: Private
Owner/Operator Type: Owner
Owner/Op start date: 10/18/1996
Owner/Op end date: Not reported

Handler Activities Summary:

U.S. importer of hazardous waste: No
Mixed waste (haz. and radioactive): No
Recycler of hazardous waste: No
Transporter of hazardous waste: No
Treater, storer or disposer of HW: No
Underground injection activity: No
On-site burner exemption: No
Furnace exemption: No
Used oil fuel burner: No
Used oil processor: No
User oil refiner: No
Used oil fuel marketer to burner: No
Used oil Specification marketer: No
Used oil transfer facility: No
Used oil transporter: No

Violation Status: No violations found

Evaluation Action Summary:

Evaluation date: 06/05/1986
Evaluation: COMPLIANCE EVALUATION INSPECTION ON-SITE
Area of violation: Not reported
Date achieved compliance: Not reported
Evaluation lead agency: State

Evaluation date: 09/11/1985
Evaluation: COMPLIANCE EVALUATION INSPECTION ON-SITE
Area of violation: Not reported
Date achieved compliance: Not reported
Evaluation lead agency: State

FINDS:

Registry ID: 110002543098

Environmental Interest/Information System

RCRAInfo is a national information system that supports the Resource Conservation and Recovery Act (RCRA) program through the tracking of events and activities related to facilities that generate, transport,

Map ID
Direction
Distance
Elevation

MAP FINDINGS

Site

Database(s)

EDR ID Number
EPA ID Number

A T & T TECHNOLOGY SYSTEMS (Continued)

1000699469

and treat, store, or dispose of hazardous waste. RCRAInfo allows RCRA program staff to track the notification, permit, compliance, and corrective action activities required under RCRA.

Florida Environmental System Today Application (FIESTA) Data Maintenance (FDM) system maintains entity, environmental interest and affiliation data for the State of Florida.

Click this hyperlink while viewing on your computer to access additional FINDS: detail in the EDR Site Report.

ECHO:

Envid: 1000699469
Registry ID: 110002543098
DFR URL: <http://echo.epa.gov/detailed-facility-report?fid=110002543098>

DH743
East
1/8-1/4
0.150 mi.
790 ft.
Actual:
100 ft.
Focus Map:
2

SUNBELT BEVERAGE LLC
2400 SAND LAKE ROAD
ORLANDO, FL 32809
Site 4 of 4 in cluster DH

FINDS 1010040558
N/A

FINDS:

Registry ID: 110028126098

Environmental Interest/Information System

ICIS (Integrated Compliance Information System) is the Integrated Compliance Information System and provides a database that, when complete, will contain integrated Enforcement and Compliance information across most of EPA's programs. The vision for ICIS is to replace EPA's independent databases that contain Enforcement data with a single repository for that information. Currently, ICIS contains all Federal Administrative and Judicial enforcement actions. This information is maintained in ICIS by EPA in the Regional offices and it Headquarters. A future release of ICIS will replace the Permit Compliance System (PCS) which supports the NPDES and will integrate that information with Federal actions already in the system. ICIS also has the capability to track other activities occurring in the Region that support Compliance and Enforcement programs. These include; Incident Tracking, Compliance Assistance, and Compliance Monitoring.

Click this hyperlink while viewing on your computer to access additional FINDS: detail in the EDR Site Report.

Map ID
Direction
Distance
Elevation

MAP FINDINGS

Site

Database(s)
EDR ID Number
EPA ID Number

DI744 **FUELMAN-W TAFT VINELAND**
East **605 W TAFT VINELAND RD**
1/8-1/4 **ORLANDO, FL 32824**
0.151 mi.
795 ft. **Site 1 of 8 in cluster DI**

FL UST **U004310718**
 N/A

Actual: **UST:**
89 ft. Facility Id: 8622614
 Facility Status: CLOSED
Focus Map: Type Description: Bulk Storage Facility
6 Facility Phone: 9044194741
 Region: STATE
 Positioning Method: AGPS
 Lat/Long (dms): 28 25 20 / 81 23 10

Owner:
Owner Id: 49476
Owner Name: KPF-ORL LLC
Owner Address: 128 SALA AVE
Owner Address 2: Not reported
Owner City,St,Zip: WESTWEGO, LA 70094
Owner Contact: DEAN MCINNIS
Owner Phone: 8008779019

Tank Info:
Name: FUELMAN-W TAFT VINELAND
Address: 605 W TAFT VINELAND RD
Tank Id: 1
Status: Removed
Status Date: 8/31/1999
Install Date: 4/1/1983
Substance: Unleaded gas
Content Description: Unleaded Gas
Gallons: 10000
Vessel Indicator: TANK
Tank Location: UNDERGROUND
DEP Contractor: P

Name: FUELMAN-W TAFT VINELAND
Address: 605 W TAFT VINELAND RD
Tank Id: 17
Status: Deleted
Status Date: 8/31/1999
Install Date: 5/1/1983
Substance: Waste oil
Content Description: Waste Oil
Gallons: 6000
Vessel Indicator: TANK
Tank Location: UNDERGROUND
DEP Contractor: P

Name: FUELMAN-W TAFT VINELAND
Address: 605 W TAFT VINELAND RD
Tank Id: 2
Status: Removed
Status Date: 8/31/1999
Install Date: 4/1/1983
Substance: Unleaded gas
Content Description: Unleaded Gas

Map ID
Direction
Distance
Elevation

MAP FINDINGS

Site

Database(s)

EDR ID Number
EPA ID Number

FUELMAN-W TAFT VINELAND (Continued)

U004310718

Gallons: 10000
Vessel Indicator: TANK
Tank Location: UNDERGROUND
DEP Contractor: P

Name: FUELMAN-W TAFT VINELAND
Address: 605 W TAFT VINELAND RD
Tank Id: 3
Status: Removed
Status Date: 8/31/1999
Install Date: 4/1/1983
Substance: Unleaded gas
Content Description: Unleaded Gas
Gallons: 10000
Vessel Indicator: TANK
Tank Location: UNDERGROUND
DEP Contractor: P

Name: FUELMAN-W TAFT VINELAND
Address: 605 W TAFT VINELAND RD
Tank Id: 4
Status: Removed
Status Date: 8/31/1999
Install Date: 4/1/1983
Substance: Vehicular diesel
Content Description: Vehicular Diesel
Gallons: 10000
Vessel Indicator: TANK
Tank Location: UNDERGROUND
DEP Contractor: P

Name: FUELMAN-W TAFT VINELAND
Address: 605 W TAFT VINELAND RD
Tank Id: 5
Status: Removed
Status Date: 8/31/1999
Install Date: 4/1/1983
Substance: Vehicular diesel
Content Description: Vehicular Diesel
Gallons: 10000
Vessel Indicator: TANK
Tank Location: UNDERGROUND
DEP Contractor: P

Name: FUELMAN-W TAFT VINELAND
Address: 605 W TAFT VINELAND RD
Tank Id: 6
Status: Removed
Status Date: 8/31/1999
Install Date: 5/1/1983
Substance: Vehicular diesel
Content Description: Vehicular Diesel
Gallons: 10000
Vessel Indicator: TANK
Tank Location: UNDERGROUND
DEP Contractor: P

Map ID
Direction
Distance
Elevation

MAP FINDINGS

Site

Database(s)

EDR ID Number
EPA ID Number

FUELMAN-W TAFT VINELAND (Continued)

U004310718

[Click here for Florida Oculus:](#)

DI745
East
1/8-1/4
0.151 mi.
795 ft.

HIGHLANDS OIL - ORLANDO
605 WEST TAFT VINELAND ROAD
ORLANDO, FL 32802

FL TIER 2 S107719487
N/A

Site 2 of 8 in cluster DI

Actual:
89 ft.

Focus Map:
6

TIER 2:
Name: HIGHLANDS OIL - ORLANDO
Address: 605 WEST TAFT VINELAND ROAD
City,State,Zip: ORLANDO, FL 32802
Year: Not reported
Facility Id: Not reported
Active Date: 01/01/1980
Inactive Date: 01/01/1999
Sale Pending: False
Original Date: Not reported
PLOT Source: ZIP Code
Latitude: 28.538100
Longitude: -81.379400
LEPC District: 6
Counties: Volusia,Seminole,Osceola,Orange,Lake,Brevard,
SERC: 28998
Program Level: 0
PRIME: 12152
SIC Code: 5171
SIC Code 2: Not reported
NAICS Code: 42271

Other Chemical Data:
Report Year: 1993
Tier 2 Report ID: 8390
Chemical ID: 86347
CAS Number: 8002059
Chemical Name: OIL
Chemical Date: 1/2/1972
Average Amount: 5
Maximum Amount: 322500
Location ID: 163991
Chemical State: LIQUID
Mixture: False
Mixture Percent: 100.00
Containter: CONV
Pressure: CONV
Temperature: CONV
Average Amount: 5
Maximum Amount: 322500
Days on Site: 365
Site Plan: False
Site Plan Document: Not reported
Private Location: False
Location: Not reported

Report Year: 1994
Tier 2 Report ID: 16809

Map ID
Direction
Distance
Elevation

MAP FINDINGS

Site

Database(s)

EDR ID Number
EPA ID Number

HIGHLANDS OIL - ORLANDO (Continued)

S107719487

Chemical ID: 86346
CAS Number: 8002059
Chemical Name: OIL
Chemical Date: 1/2/1972
Average Amount: 5
Maximum Amount: 495000
Location ID: 178554
Chemical State: LIQUID
Mixture: False
Mixture Percent: 100.00
Containter: CONV
Pressure: CONV
Temperature: CONV
Average Amount: 5
Maximum Amount: 495000
Days on Site: 365
Site Plan: False
Site Plan Document: Not reported
Private Location: False
Location: Not reported

Report Year: 1995
Tier 2 Report ID: 25300
Chemical ID: 86345
CAS Number: 8006619
Chemical Name: GASOLINE
Chemical Date: 1/2/1972
Average Amount: 5
Maximum Amount: 222000
Location ID: 193943
Chemical State: LIQUID
Mixture: False
Mixture Percent: 100.00
Containter: CONV
Pressure: CONV
Temperature: CONV
Average Amount: 5
Maximum Amount: 222000
Days on Site: 365
Site Plan: False
Site Plan Document: Not reported
Private Location: False
Location: Not reported

Report Year: 1995
Tier 2 Report ID: 25300
Chemical ID: 86344
CAS Number: 8002059
Chemical Name: OIL
Chemical Date: 1/2/1972
Average Amount: 5
Maximum Amount: 495000
Location ID: 193942
Chemical State: LIQUID
Mixture: False

Map ID
Direction
Distance
Elevation

MAP FINDINGS

Site

Database(s)

EDR ID Number
EPA ID Number

HIGHLANDS OIL - ORLANDO (Continued)

S107719487

Mixture Percent: 100.00
Containter: CONV
Pressure: CONV
Temperature: CONV
Average Amount: 5
Maximum Amount: 495000
Days on Site: 365
Site Plan: False
Site Plan Document: Not reported
Private Location: False
Location: Not reported

Report Year: 1996
Tier 2 Report ID: 33846
Chemical ID: 86343
CAS Number: 8006619
Chemical Name: GASOLINE
Chemical Date: 1/2/1972
Average Amount: 5
Maximum Amount: 222000
Location ID: 209298
Chemical State: LIQUID
Mixture: False
Mixture Percent: 100.00
Containter: CONV
Pressure: CONV
Temperature: CONV
Average Amount: 5
Maximum Amount: 222000
Days on Site: 365
Site Plan: False
Site Plan Document: Not reported
Private Location: False
Location: Not reported

Report Year: 1996
Tier 2 Report ID: 33846
Chemical ID: 86342
CAS Number: 8002059
Chemical Name: OIL
Chemical Date: 1/2/1972
Average Amount: 5
Maximum Amount: 495000
Location ID: 209297
Chemical State: LIQUID
Mixture: False
Mixture Percent: 100.00
Containter: CONV
Pressure: CONV
Temperature: CONV
Average Amount: 5
Maximum Amount: 495000
Days on Site: 365
Site Plan: False
Site Plan Document: Not reported

Map ID
Direction
Distance
Elevation

MAP FINDINGS

Site

Database(s)

EDR ID Number
EPA ID Number

HIGHLANDS OIL - ORLANDO (Continued)

S107719487

Private Location: False
Location: Not reported

Report Year: 1997
Tier 2 Report ID: 42407
Chemical ID: 86341
CAS Number: 8006619
Chemical Name: GASOLINE
Chemical Date: 1/2/1972
Average Amount: 5
Maximum Amount: 222000
Location ID: 225115
Chemical State: LIQUID
Mixture: False
Mixture Percent: 100.00
Container: CONV
Pressure: CONV
Temperature: CONV
Average Amount: 5
Maximum Amount: 222000
Days on Site: 365
Site Plan: False
Site Plan Document: Not reported
Private Location: False
Location: Not reported

Report Year: 1997
Tier 2 Report ID: 42407
Chemical ID: 86340
CAS Number: 8002059
Chemical Name: OIL
Chemical Date: 1/2/1972
Average Amount: 5
Maximum Amount: 495000
Location ID: 225114
Chemical State: LIQUID
Mixture: False
Mixture Percent: 100.00
Container: CONV
Pressure: CONV
Temperature: CONV
Average Amount: 5
Maximum Amount: 495000
Days on Site: 365
Site Plan: False
Site Plan Document: Not reported
Private Location: False
Location: Not reported

Report Year: 1995
Tier 2 Report ID: 25300
Chemical ID: 130426
CAS Number: 68476346
Chemical Name: DIESEL FUEL OIL (HIGH SULFUR)

Map ID
Direction
Distance
Elevation

MAP FINDINGS

Site

Database(s)

EDR ID Number
EPA ID Number

HIGHLANDS OIL - ORLANDO (Continued)

S107719487

Chemical Date: 1/2/1972
Average Amount: 5
Maximum Amount: 222000
Location ID: 193941
Chemical State: LIQUID
Mixture: False
Mixture Percent: 100.00
Containter: CONV
Pressure: CONV
Temperature: CONV
Average Amount: 5
Maximum Amount: 222000
Days on Site: 365
Site Plan: False
Site Plan Document: Not reported
Private Location: False
Location: Not reported

Report Year: 1996
Tier 2 Report ID: 33846
Chemical ID: 130425
CAS Number: 68476346
Chemical Name: DIESEL FUEL OIL (HIGH SULFUR)
Chemical Date: 1/2/1972
Average Amount: 5
Maximum Amount: 222000
Location ID: 209296
Chemical State: LIQUID
Mixture: False
Mixture Percent: 100.00
Containter: CONV
Pressure: CONV
Temperature: CONV
Average Amount: 5
Maximum Amount: 222000
Days on Site: 365
Site Plan: False
Site Plan Document: Not reported
Private Location: False
Location: Not reported

Report Year: 1997
Tier 2 Report ID: 42407
Chemical ID: 130424
CAS Number: 68476346
Chemical Name: DIESEL FUEL OIL (HIGH SULFUR)
Chemical Date: 1/2/1972
Average Amount: 5
Maximum Amount: 222000
Location ID: 225113
Chemical State: LIQUID
Mixture: False
Mixture Percent: 100.00
Containter: CONV
Pressure: CONV

Map ID
Direction
Distance
Elevation

MAP FINDINGS

Site

Database(s)

EDR ID Number
EPA ID Number

HIGHLANDS OIL - ORLANDO (Continued)

S107719487

Temperature: CONV
Average Amount: 5
Maximum Amount: 222000
Days on Site: 365
Site Plan: False
Site Plan Document: Not reported
Private Location: False
Location: Not reported

Report Year: 1999
Tier 2 Report ID: 59924
Chemical ID: 130423
CAS Number: 68476346
Chemical Name: DIESEL FUEL OIL (HIGH SULFUR)
Chemical Date: 1/2/1972
Average Amount: 4
Maximum Amount: 148000
Location ID: 259250
Chemical State: LIQUID
Mixture: False
Mixture Percent: 100.00
Containter: CONV
Pressure: CONV
Temperature: CONV
Average Amount: 4
Maximum Amount: 148000
Days on Site: 365
Site Plan: False
Site Plan Document: Not reported
Private Location: False
Location: Not reported

Report Year: 2000
Tier 2 Report ID: 69027
Chemical ID: 130422
CAS Number: 68476346
Chemical Name: DIESEL FUEL OIL (HIGH SULFUR)
Chemical Date: 1/2/1972
Average Amount: 5
Maximum Amount: 148000
Location ID: 277957
Chemical State: LIQUID
Mixture: False
Mixture Percent: 100.00
Containter: CONV
Pressure: CONV
Temperature: CONV
Average Amount: 5
Maximum Amount: 148000
Days on Site: 365
Site Plan: False
Site Plan Document: Not reported
Private Location: False
Location: Not reported

Map ID
Direction
Distance
Elevation

MAP FINDINGS

Site

Database(s)

EDR ID Number
EPA ID Number

HIGHLANDS OIL - ORLANDO (Continued)

S107719487

Company Info:
Company Name: HIGHLANDS OIL
Company Address: 1130 NORTH SCENIC HIGHWAY
Company City,St,Zip: LAKE WALES, FL 33853-3249
Company Phone: 863-676-3910
Company Fax: Not reported
Company Email: Not reported
FEI Number: 593184861
Company Contact Name: JASON SHEPARD
Company Contact Phone: 863-676-3910
Reduced Fees: False
Exempt Fees: False
Electronic Filing: False
Employee: Not reported
Comments: Not reported

DI746 ELAND ENERGY CORP FL RGA LUST S115173351
East 605 W TAFT VINELAND RD N/A
1/8-1/4 ORLANDO, FL
0.151 mi. Site 3 of 8 in cluster DI
795 ft. RGA LUST:
Actual: 89 ft. 1999 ELAND ENERGY CORP 605 W TAFT VINELAND RD
Focus Map: 1998 ELAND ENERGY CORP 605 W TAFT VINELAND RD
6 1997 ELAND ENERGY CORP 605 W TAFT VINELAND RD

DI747 FUELMAN-W TAFT VINELAND FL RGA LUST S115177749
East 605 W TAFT VINELAND RD N/A
1/8-1/4 ORLANDO, FL
0.151 mi. Site 4 of 8 in cluster DI
795 ft. RGA LUST:
Actual: 89 ft. 2009 FUELMAN-W TAFT VINELAND 605 W TAFT VINELAND RD
Focus Map: 2001 FUELMAN-W TAFT VINELAND 605 W TAFT VINELAND RD
6 2000 FUELMAN-W TAFT VINELAND 605 W TAFT VINELAND RD

DI748 FUELMAN-W TAFT VINELAND FL LUST S113720543
East 605 W TAFT VINELAND RD FL AST N/A
1/8-1/4 ORLANDO, FL 32824 FL CLEANUP SITES
0.151 mi. FL DWM CONTAM
795 ft. Site 5 of 8 in cluster DI FL Financial Assurance
Actual: LUST:
89 ft. Region: STATE
Focus Map: Facility Id: 8622614
6 Facility Status: CLOSED
Facility Type: D - Bulk Storage Facility
Facility Phone: (904)419-4741
Facility Cleanup Rank: 6567

Map ID
Direction
Distance
Elevation

MAP FINDINGS

Site

Database(s)

EDR ID Number
EPA ID Number

FUELMAN-W TAFT VINELAND (Continued)

S113720543

District: Central District
Lat/Long (dms): 28 25 21.07 / 81 23 7.95
Section: 2
Township: 24S
Range: 29E
Feature: Not reported
Method: AGPS
Datum: 0
Score: 30
Score Effective Date: 2009-08-06 00:00:00
Score When Ranked: 28
Operator: JIM PRANTL
Name Update: 2003-09-24 00:00:00
Address Update: 2006-03-10 00:00:00

Petroleum Cleanup PCT Facility Score:

Facility Cleanup Status: ONGO - ONGOING
Contact: DEAN MCINNIS
Contact Company: KPF-ORL LLC
Contact Address: 128 SALA AVE
Contact City/State/Zip: WESTWEGO, LA 70094
Phone: (800)877-9019
Bad Address Ind: N
State: FL
Zip: 32824, 8008
Score: 30
Score Effective Date: 2009-08-06 00:00:00
Related Party ID: 49476
Primary RP Role: ACCOUNT OWNER
RP Begin Date: 1999-10-29
RP Zip: Not reported
RP Extension: Not reported

Discharge Cleanup Summary:

Discharge Date: 11/15/1988
PCT Discharge Combined: Not reported
Cleanup Required: R - CLEANUP REQUIRED
Discharge Cleanup Status: RA - RA ONGOING
Disch Cleanup Status Date: 5/19/2017
Cleanup Work Status: INACTIVE
Information Source: E - EDI
Other Source Description: Not reported
Eligibility Indicator: E - ELIGIBLE
Site Manager: VOLPE_NI
Site Mgr End Date: Not reported
Tank Office: PCLP48 - ORANGE COUNTY ENVIRONMENTAL PROTECTION DIV

Petroleum Cleanup Program Eligibility:

Facility ID: 8622614
Discharge Date: 11/15/1988
Pct Discharge Combined With: Not reported
Cleanup Required: R - CLEANUP REQUIRED
Discharge Cleanup Status: RA - RA ONGOING
Disch Cleanup Status Date: 5/19/2017
Cleanup Work Status: INACTIVE
Information Source: E - EDI
Other Source Description: Not reported
Application Received Date: 11/21/1988

Map ID
Direction
Distance
Elevation

MAP FINDINGS

Site

Database(s)

EDR ID Number
EPA ID Number

FUELMAN-W TAFT VINELAND (Continued)

S113720543

Cleanup Program: E - EARLY DETECTION INCENTIVE
Eligibility Status: 3/26/1990
Elig Status Date: 3/26/1990
Letter Of Intent Date: Not reported
Redetermined: No
Inspection Date: 3/6/1990
Site Manager: VOLPE_NI
Site Mgr End Date: Not reported
Tank Office: PCLP48 - ORANGE COUNTY ENVIRONMENTAL PROTECTION DIV
Deductible Amount: Not reported
Deductible Paid To Date: 0
Co-Pay Amount: Not reported
Co-Pay Paid To Date: 0
Cap Amount: Not reported

Contaminated Media:
Discharge Date: 11/15/1988
Pct Discharge Combined With: Not reported
Cleanup Required: R - CLEANUP REQUIRED
Discharge Cleanup Status: RA - RA ONGOING
Disch Cleanup Status Date: 5/19/2017
Cleanup Work Status: INACTIVE
Information Source: E - EDI
Other Source Description: Not reported
Elig Indicator: E - ELIGIBLE
Site Manager: VOLPE_NI
Site Mgr End Date: Not reported
Tank Office: PCLP48 - ORANGE COUNTY ENVIRON

Contaminated Drinking Wells: 0
Contaminated Monitoring Well: Yes
Contaminated Soil: No
Contaminated Surface Water: No
Contaminated Ground Water: Yes
Pollutant: A - Leaded Gas
Pollutant Other Description: Not reported
Gallons Discharged: Not reported
Discharge Date: 11/15/1988
Pct Discharge Combined With: Not reported
Cleanup Required: R - CLEANUP REQUIRED
Discharge Cleanup Status: RA - RA ONGOING
Disch Cleanup Status Date: 5/19/2017
Cleanup Work Status: INACTIVE
Information Source: E - EDI
Other Source Description: Not reported
Elig Indicator: E - ELIGIBLE
Site Manager: VOLPE_NI
Site Mgr End Date: Not reported
Tank Office: PCLP48 - ORANGE COUNTY ENVIRON

Contaminated Drinking Wells: 0
Contaminated Monitoring Well: Yes
Contaminated Soil: No
Contaminated Surface Water: No
Contaminated Ground Water: Yes
Pollutant: B - Unleaded Gas
Pollutant Other Description: Not reported
Gallons Discharged: Not reported
Discharge Date: 11/15/1988
Pct Discharge Combined With: Not reported

Map ID
Direction
Distance
Elevation

MAP FINDINGS

Site

Database(s)

EDR ID Number
EPA ID Number

FUELMAN-W TAFT VINELAND (Continued)

S113720543

Cleanup Required: R - CLEANUP REQUIRED
Discharge Cleanup Status: RA - RA ONGOING
Disch Cleanup Status Date: 5/19/2017
Cleanup Work Status: INACTIVE
Information Source: E - EDI
Other Source Description: Not reported
Elig Indicator: E - ELIGIBLE
Site Manager: VOLPE_NI
Site Mgr End Date: Not reported
Tank Office: PCLP48 - ORANGE COUNTY ENVIRON
Contaminated Drinking Wells: 0
Contaminated Monitoring Well: Yes
Contaminated Soil: No
Contaminated Surface Water: No
Contaminated Ground Water: Yes
Pollutant: D - Vehicular Diesel
Pollutant Other Description: Not reported
Gallons Discharged: Not reported
Discharge Date: 11/15/1988
Pct Discharge Combined With: Not reported
Cleanup Required: R - CLEANUP REQUIRED
Discharge Cleanup Status: RA - RA ONGOING
Disch Cleanup Status Date: 5/19/2017
Cleanup Work Status: INACTIVE
Information Source: E - EDI
Other Source Description: Not reported
Elig Indicator: E - ELIGIBLE
Site Manager: VOLPE_NI
Site Mgr End Date: Not reported
Tank Office: PCLP48 - ORANGE COUNTY ENVIRON
Contaminated Drinking Wells: 0
Contaminated Monitoring Well: Yes
Contaminated Soil: No
Contaminated Surface Water: No
Contaminated Ground Water: Yes
Pollutant: M - Fuel Oil - Onsite Heat
Pollutant Other Description: Not reported
Gallons Discharged: Not reported

Task Information:
District: CD
Facility ID: 8622614
Facility Status: CLOSED
Facility Type: D - Bulk Storage Facility -
County: ORANGE
County ID: 48
Cleanup Eligibility Status: E
Source Effective Date: Not reported
Discharge Date: 11-15-1988
Cleanup Required: R - CLEANUP REQUIRED
Discharge Cleanup Status: RA - RA ONGOING
Disch Cleanup Status Date: 05-19-2017
SRC Action Type: -
SRC Submit Date: Not reported
SRC Review Date: Not reported
SRC Completion Status: -
SRC Issue Date: Not reported
SRC Comment: Not reported

Map ID
Direction
Distance
Elevation

MAP FINDINGS

Site

Database(s)

EDR ID Number
EPA ID Number

FUELMAN-W TAFT VINELAND (Continued)

S113720543

Cleanup Work Status: INACTIVE
Site Mgr: VOLPE_NI
Site Mgr End Date: Not reported
Tank Office: PCLP48 - Orange County
SR Task ID: 20737
SR Cleanup Responsible: ST - STATE
SR Funding Eligibility Type: -
SR Actual Cost: Not reported
SR Completion Date: Not reported
SR Payment Date: Not reported
SR Oral Date: Not reported
SR Written Date: Not reported
SR Soil Removal: Not reported
SR Free Product Removal: Not reported
SR Soil Tonnage Removed: Not reported
SR Soil Treatment: Not reported
SR Other Treatment: Not reported
SR Alternate Proc Received Date: Not reported
SR Alternate Procedure Status: Not reported
SR Alternate Procedure Status Date: Not reported
SR Alternate Procedure Comments: Not reported
SA Task ID: 20738
SA Cleanup Responsible: ST - STATE
SA Funding Eligibility Type: -
SA Actual Cost: Not reported
SA Completion Date: Not reported
SA Payment Date: Not reported
RAP Task ID: 20739
RAP Cleanup Responsible ID: ST - STATE
RAP Funding Eligibility Type: -
RAP Actual Cost: Not reported
RAP Completion Date: Not reported
RAP Payment Date: Not reported
RAP Last Order Approved: Not reported
RA Task ID: 20740
RA Cleanup Responsible: ST - STATE
RA Funding Eligibility Type: -
RA Years to Complete: Not reported
RA Actual Cost: Not reported

Region: STATE
Facility Id: 9801129
Facility Status: CLOSED
Facility Type: D - Bulk Storage Facility
Facility Phone: (908)553-4555
Facility Cleanup Rank: Not reported
District: Central District
Lat/Long (dms): 28 25 21.1394 / 81 23 8.0078
Section: Not reported
Township: Not reported
Range: Not reported
Feature: Not reported
Method: AGPS
Datum: Not reported
Score: Not reported
Score Effective Date: Not reported
Score When Ranked: Not reported

Map ID
Direction
Distance
Elevation

MAP FINDINGS

Site

Database(s)

EDR ID Number
EPA ID Number

FUELMAN-W TAFT VINELAND (Continued)

S113720543

Operator: JOHN CORBO
Name Update: 2003-09-24 00:00:00
Address Update: 2006-03-10 00:00:00

Petroleum Cleanup PCT Facility Score:

Facility Cleanup Status: NREQ - NOT REQUIRED
Contact: BILL SEXTON OR CHRIS LONG
Contact Company: TAYLOR PETROLEUM CO INC
Contact Address: 387 W TAFT VINELAND RD
Contact City/State/Zip: ORLANDO, FL 32824
Phone: (407)425-9963
Bad Address Ind: N
State: FL
Zip: 32824, 8008
Score: Not reported
Score Effective Date: Not reported
Related Party ID: 48100
Primary RP Role: ACCOUNT OWNER
RP Begin Date: 2001-10-08
RP Zip: 8116
RP Extension: Not reported

Discharge Cleanup Summary:

Discharge Date: 10/1/2002
PCT Discharge Combined: Not reported
Cleanup Required: N - NO CLEANUP REQUIRED
Discharge Cleanup Status: NREQ - CLEANUP NOT REQUIRED
Disch Cleanup Status Date: 11/7/2003
Cleanup Work Status: COMPLETED
Information Source: D - DISCHARGE NOTIFICATION
Other Source Description: Not reported
Eligibility Indicator: I - INELIGIBLE
Site Manager: Not reported
Site Mgr End Date: Not reported
Tank Office: -

Task Information:

District: CD
Facility ID: 9801129
Facility Status: CLOSED
Facility Type: D - Bulk Storage Facility -
County: ORANGE
County ID: 48
Cleanup Eligibility Status: I
Source Effective Date: Not reported
Discharge Date: 10-01-2002
Cleanup Required: N - NO CLEANUP REQUIRED
Discharge Cleanup Status: NREQ - CLEANUP NOT REQUIRED
Disch Cleanup Status Date: 11-07-2003
SRC Action Type: -
SRC Submit Date: Not reported
SRC Review Date: Not reported
SRC Completion Status: -
SRC Issue Date: Not reported
SRC Comment: Not reported
Cleanup Work Status: COMPLETED
Site Mgr: Not reported
Site Mgr End Date: Not reported

Map ID
Direction
Distance
Elevation

MAP FINDINGS

Site

Database(s)

EDR ID Number
EPA ID Number

FUELMAN-W TAFT VINELAND (Continued)

S113720543

Tank Office: -
SR Task ID: 72347
SR Cleanup Responsible: -
SR Funding Eligibility Type: -
SR Actual Cost: Not reported
SR Completion Date: Not reported
SR Payment Date: Not reported
SR Oral Date: Not reported
SR Written Date: Not reported
SR Soil Removal: Not reported
SR Free Product Removal: Not reported
SR Soil Tonnage Removed: Not reported
SR Soil Treatment: Not reported
SR Other Treatment: Not reported
SR Alternate Proc Received Date: Not reported
SR Alternate Procedure Status: Not reported
SR Alternate Procedure Status Date: Not reported
SR Alternate Procedure Comments: Not reported
SA Task ID: Not reported
SA Cleanup Responsible: -
SA Funding Eligibility Type: -
SA Actual Cost: Not reported
SA Completion Date: Not reported
SA Payment Date: Not reported
RAP Task ID: Not reported
RAP Cleanup Responsible ID: -
RAP Funding Eligibility Type: -
RAP Actual Cost: Not reported
RAP Completion Date: Not reported
RAP Payment Date: Not reported
RAP Last Order Approved: Not reported
RA Task ID: Not reported
RA Cleanup Responsible: -
RA Funding Eligibility Type: -
RA Years to Complete: Not reported
RA Actual Cost: Not reported

Click here for Florida Oculus:

AST:

Name: FUELMAN-W TAFT VINELAND
Address: 605 W TAFT VINELAND RD
Facility ID: 8622614
Facility Status: CLOSED
Type Description: Bulk Storage Facility
Facility Phone: 9044194741
DEP Contractor Own: P
Region: STATE
Positioning Method: AGPS
Lat/Long (dms): 28 25 20 / 81 23 10

Region: STATE
Positioning Method: AGPS
Lat/Long (dms): 28 25 22 / 81 23 8

Owner:

Map ID
Direction
Distance
Elevation

MAP FINDINGS

Site

Database(s)

EDR ID Number
EPA ID Number

FUELMAN-W TAFT VINELAND (Continued)

S113720543

Owner Id: 49476
Owner Name: KPF-ORL LLC
Owner Address: 128 SALA AVE
Owner Address 2: Not reported
Owner City,St,Zip: WESTWEGO, LA 70094
Owner Contact: DEAN MCINNIS
Owner Phone: 8008779019

Tank Id: 10
Status: Deleted
Status Date: 1/25/1999
Install Date: 4/1/1983
Substance: New/lube oil
Content Description: New/Lube Oil
Gallons: 4000
Tank Location: ABOVEGROUND

Tank Id: 11
Status: Deleted
Status Date: 1/25/1999
Install Date: 4/1/1983
Substance: New/lube oil
Content Description: New/Lube Oil
Gallons: 4000
Tank Location: ABOVEGROUND

Tank Id: 12
Status: Deleted
Status Date: 1/25/1999
Install Date: 4/1/1983
Substance: New/lube oil
Content Description: New/Lube Oil
Gallons: 4000
Tank Location: ABOVEGROUND

Tank Id: 13
Status: Deleted
Status Date: 1/25/1999
Install Date: 4/1/1983
Substance: New/lube oil
Content Description: New/Lube Oil
Gallons: 4000
Tank Location: ABOVEGROUND

Tank Id: 14
Status: Deleted
Status Date: 1/25/1999
Install Date: 1/1/1986
Substance: New/lube oil
Content Description: New/Lube Oil
Gallons: 5000
Tank Location: ABOVEGROUND

Tank Id: 15
Status: Deleted
Status Date: 1/25/1999
Install Date: 1/1/1986

Map ID
Direction
Distance
Elevation

MAP FINDINGS

Site

Database(s)

EDR ID Number
EPA ID Number

FUELMAN-W TAFT VINELAND (Continued)

S113720543

Substance: New/lube oil
Content Description: New/Lube Oil
Gallons: 5000
Tank Location: ABOVEGROUND

Tank Id: 16
Status: Deleted
Status Date: 1/25/1999
Install Date: 1/1/1986
Substance: New/lube oil
Content Description: New/Lube Oil
Gallons: 5000
Tank Location: ABOVEGROUND

Tank Id: 7
Status: Deleted
Status Date: 1/25/1999
Install Date: 4/1/1983
Substance: New/lube oil
Content Description: New/Lube Oil
Gallons: 4000
Tank Location: ABOVEGROUND

Tank Id: 8
Status: Deleted
Status Date: 1/25/1999
Install Date: 4/1/1983
Substance: New/lube oil
Content Description: New/Lube Oil
Gallons: 4000
Tank Location: ABOVEGROUND

Tank Id: 9
Status: Deleted
Status Date: 1/25/1999
Install Date: 4/1/1983
Substance: New/lube oil
Content Description: New/Lube Oil
Gallons: 4000
Tank Location: ABOVEGROUND

Tank Id: 20
Status: Removed
Status Date: 4/1/2003
Install Date: 4/1/1999
Substance: Unleaded gas
Content Description: Unleaded Gas
Gallons: 19000
Tank Location: ABOVEGROUND

Tank Id: 18
Status: Removed
Status Date: 4/1/2003
Install Date: 1/1/1996
Substance: Vehicular diesel
Content Description: Vehicular Diesel
Gallons: 12000

Map ID
Direction
Distance
Elevation

MAP FINDINGS

Site

Database(s)

EDR ID Number
EPA ID Number

FUELMAN-W TAFT VINELAND (Continued)

S113720543

Tank Location: ABOVEGROUND

Tank Id: 19
Status: Deleted
Status Date: 1/25/1999
Install Date: 1/1/1996
Substance: Vehicular diesel
Content Description: Vehicular Diesel
Gallons: 20000
Tank Location: ABOVEGROUND

Tank Id: 11
Status: Removed
Status Date: 4/1/2003
Install Date: 4/1/1983
Substance: New/lube oil
Content Description: New/Lube Oil
Gallons: 4000
Tank Location: ABOVEGROUND

Tank Id: 10
Status: Removed
Status Date: 4/1/2003
Install Date: 4/1/1983
Substance: New/lube oil
Content Description: New/Lube Oil
Gallons: 4000
Tank Location: ABOVEGROUND

Tank Id: 9
Status: Removed
Status Date: 4/1/2003
Install Date: 4/1/1983
Substance: New/lube oil
Content Description: New/Lube Oil
Gallons: 4000
Tank Location: ABOVEGROUND

Tank Id: 8
Status: Removed
Status Date: 4/1/2003
Install Date: 4/1/1983
Substance: New/lube oil
Content Description: New/Lube Oil
Gallons: 4000
Tank Location: ABOVEGROUND

Tank Id: 7
Status: Removed
Status Date: 4/1/2003
Install Date: 4/1/1983
Substance: New/lube oil
Content Description: New/Lube Oil
Gallons: 4000
Tank Location: ABOVEGROUND

Tank Id: 12

Map ID
Direction
Distance
Elevation

MAP FINDINGS

Site

Database(s)

EDR ID Number
EPA ID Number

FUELMAN-W TAFT VINELAND (Continued)

S113720543

Status: Removed
Status Date: 4/1/2003
Install Date: 4/1/1983
Substance: New/lube oil
Content Description: New/Lube Oil
Gallons: 4000
Tank Location: ABOVEGROUND

Tank Id: 19
Status: Removed
Status Date: 4/1/2003
Install Date: 1/1/1996
Substance: Vehicular diesel
Content Description: Vehicular Diesel
Gallons: 20000
Tank Location: ABOVEGROUND

Tank Id: 16
Status: Removed
Status Date: 4/1/2003
Install Date: 1/1/1986
Substance: New/lube oil
Content Description: New/Lube Oil
Gallons: 5000
Tank Location: ABOVEGROUND

Tank Id: 15
Status: Removed
Status Date: 4/1/2003
Install Date: 1/1/1986
Substance: New/lube oil
Content Description: New/Lube Oil
Gallons: 5000
Tank Location: ABOVEGROUND

Tank Id: 14
Status: Removed
Status Date: 4/1/2003
Install Date: 1/1/1986
Substance: New/lube oil
Content Description: New/Lube Oil
Gallons: 5000
Tank Location: ABOVEGROUND

Tank Id: 13
Status: Removed
Status Date: 4/1/2003
Install Date: 4/1/1983
Substance: New/lube oil
Content Description: New/Lube Oil
Gallons: 4000
Tank Location: ABOVEGROUND

[Click here for Florida Oculus:](#)

Map ID
Direction
Distance
Elevation

MAP FINDINGS

Site

Database(s)

EDR ID Number
EPA ID Number

FUELMAN-W TAFT VINELAND (Continued)

S113720543

CLEANUP SITES:

DEP Cleanup Site Key: 58711538
Source Database Name: Storage Tank Contamination Monitoring
Source Database Id: 8622614
CPAC Program Area Id: TK
CLLC Cleanup Category Key: PETRO
RSC2 Remediation Status Key: ACTIVE
Data Load Date: 05/28/2019
OC3 Office Id: CD
Physical Address Line 2: * SEE ALSO #9801129 ***
OIC Object Of Interest Id: FACIL
PC2 Proximity Id: CENTR
Calc Coordinates Accuracy Level Id: 4
CMC2 Coordinate Method Id: Digital Aerial Photography With Ground Control
DC4 Datum Id: High Accuracy Reference Network
VSC1 Verification Status: REVIEWED
Collect Username: WOEBER_A
Collect Date: 04/28/2005
Collect Affiliation: DEPARTMENT OF ENVIRONMENTAL PR
Map Source: 1999 doqs
Map Source Scale: 5000
Interpolation Scale: Not reported
Verifier Username: WOEBER_A
Verifier Affiliation: DEPARTMENT OF ENVIRONMENTAL PR
Verification Date: 04/28/2005
Verified Coordinate Method Id: Digital Aerial Photography With Ground Control
Source Database Name Code: STCM
CMC2 Coordinate Method ID Code: DPHO
DC4 Datum ID Code: HARN
Verified Coordinate Method ID Code: DPHO
Comments: Not reported
Latitude/Longitude (deg/min/sec): 28 25 21.07 / 81 23 7.95

DWM CONTAM:

Program Site Id: 8622614
Lat DD: 28
Lat MM: 25
Lat SS: 21.07
Long DD: 81
Long MM: 23
Long SS: 7.95
Office/ District: CD
Program Area: Storage Tanks
Offsite Contamination: Not reported
Project Manager: Not reported
Priority Score: 30
Datum: 0
Method: AGPS
Facility Status: CLOSED
Feature: Not reported
Section: 2
Township: 24S
Range: 29E
Staff Assigned: Not reported
Priority (Y/N): Not reported

Map ID
Direction
Distance
Elevation

MAP FINDINGS

Site

Database(s)

EDR ID Number
EPA ID Number

FUELMAN-W TAFT VINELAND (Continued)

S113720543

FL Financial Assurance 3:

Region: 3
Facility ID: 8622614
Facility Phone: 9044194741
Facility Status: CLOSED
Facility Type: D
Type Description: Bulk Storage Facility
DEP CO: P
Financial Responsibility: INSURANCE
Insurance Company: AMERICAN ALLIANCE
Effective Date: 05/15/2001
Expire Date: 05/15/2002
Owner ID: 49476
Owner Name: KPF-ORL LLC
Owner Address: 128 SALA AVE
Owner Address2: Not reported
Owner City,St,Zip: WESTWEGO, LA 70094
Contact: DEAN MCINNIS
Resp Party Phone: 8008779019

Region: 3
Facility ID: 9801129
Facility Phone: 9085534555
Facility Status: CLOSED
Facility Type: D
Type Description: Bulk Storage Facility
DEP CO: P
Financial Responsibility: INSURANCE
Insurance Company: AIG
Effective Date: 08/02/2002
Expire Date: 08/02/2003
Owner ID: 48100
Owner Name: TAYLOR PETROLEUM CO INC
Owner Address: 387 W TAFT VINELAND RD
Owner Address2: Not reported
Owner City,St,Zip: ORLANDO, FL 32824
Contact: BILL SEXTON OR CHRIS LONG
Resp Party Phone: 4074259963

DI749
East
1/8-1/4
0.151 mi.
795 ft.

TAYLOR PETROLEUM CO
605 W TAFT VINELAND RD
ORLANDO, FL

FL RGA LUST **S115201328**
N/A

Site 6 of 8 in cluster DI

Actual:
89 ft.

RGA LUST:

2009 TAYLOR PETROLEUM CO 605 W TAFT VINELAND RD

Focus Map:
6

Map ID
Direction
Distance
Elevation

MAP FINDINGS

Site

Database(s)

EDR ID Number
EPA ID Number

DI750 **FUELMAN-W TAFT VINELAND**
East **605 W TAFT VINELAND RD**
1/8-1/4 **ORLANDO, FL 32824**
0.151 mi.
795 ft. **Site 7 of 8 in cluster DI**

FL SPILLS 80 **S112531185**
N/A

Actual:
89 ft.

Focus Map:
6

Spills 80:
Status: OPEN
Contact Name: Not reported
Contact Phone: Not reported
Site ID: 488622614
Secondary ID: 8622614
Cross Street: Not reported
County: ORANGE
Longitude: -81385612
Latitude: 28422451
Elevation: 92

Site Information: Not reported
Related Party: Not reported
Id Number: 49476
Role: ACCOUNT OWNER
Begin: 10/29/99
Name: KPF-ORL LLC
128 SALA AVE
WESTWEGO LA 70094

Phone: 8008779019
Bad Addr Indicator: Not reported
Fac Contam Id: 7587
Clean Up Status: APPL
Score: 28
Rank: 5777
Discharge Information: Not reported
Date Of Discharge: 11/15/88
Date Of Inspection: 3/6/90
Cleanup Work Status: ACTIVE
Lead Agency: BPSS
Substance Discharged: D-VEHICULAR DIESEL
Amount Discharged: Not reported
Score: 28
Score Date: 1/6/98
Information Source: E-EDI (EARLY DETECTION INITIATIVE)
Dnr Status: ENTD-ELIGIBLE- NO TASK LEVEL DATA
Cleanup Required: R-NEW CLEANUP REQUIRED
Soil Affected: N
Surface Water Affected: N
Num Of Drinking Wells Affected: 0
Groundwater Affected: Y
Monitor Wells: Y
Date Of Discharge: 11/15/88
Date Of Inspection: 3/6/90
Cleanup Work Status: ACTIVE
Lead Agency: BPSS
Substance Discharged: M-FUEL OIL-ONSITE HEAT
Amount Discharged: Not reported
Score: 28
Score Date: 1/6/98
Information Source: E-EDI (EARLY DETECTION INITIATIVE)
Dnr Status: ENTD-ELIGIBLE- NO TASK LEVEL DATA

Map ID
Direction
Distance
Elevation

MAP FINDINGS

Site

Database(s)

EDR ID Number
EPA ID Number

FUELMAN-W TAFT VINELAND (Continued)

S112531185

Cleanup Required: R-NEW CLEANUP REQUIRED
Soil Affected: N
Surface Water Affected: N
Num Of Drinking Wells Affected: 0
Groundwater Affected: Y
Monitor Wells: Y
Date Of Discharge: 11/15/88
Date Of Inspection: 3/6/90
Cleanup Work Status: ACTIVE
Lead Agency: BPSS
Substance Discharged: B-UNLEADED GAS
Amount Discharged: Not reported
Score: 28
Score Date: 1/6/98
Information Source: E-EDI (EARLY DETECTION INITIATIVE)
Dnr Status: ENTD-ELIGIBLE- NO TASK LEVEL DATA
Cleanup Required: R-NEW CLEANUP REQUIRED
Soil Affected: N
Surface Water Affected: N
Num Of Drinking Wells Affected: 0
Groundwater Affected: Y
Monitor Wells: Y
Date Of Discharge: 11/15/88
Date Of Inspection: 3/6/90
Cleanup Work Status: ACTIVE
Lead Agency: BPSS
Substance Discharged: A-LEADED GAS
Amount Discharged: Not reported
Score: 28
Score Date: 1/6/98
Information Source: E-EDI (EARLY DETECTION INITIATIVE)
Dnr Status: ENTD-ELIGIBLE- NO TASK LEVEL DATA
Cleanup Required: R-NEW CLEANUP REQUIRED
Soil Affected: N
Surface Water Affected: N
Num Of Drinking Wells Affected: 0
Groundwater Affected: Y
Monitor Wells: Y
Task Information: Not reported
Rap: Not reported
Task Id Number: 20739
Cleanup Resp: ST
Order Completion: Not reported
Actual Completion: Not reported
Payment Date: Not reported
Actual Cost: Not reported
Ra: Not reported
Task Id Number: 20740
Cleanup Resp: ST
Actual Cost: Not reported
Years To Comp: Not reported
Src: Not reported
Action Type: Not reported
Submit Date: Not reported
Review Date: Not reported
Issue Date: Not reported
Comment: Not reported

Map ID
Direction
Distance
Elevation

MAP FINDINGS

Site

Database(s)

EDR ID Number
EPA ID Number

FUELMAN-W TAFT VINELAND (Continued)

S112531185

Sa: Not reported
Id Number: 20738
Cleanup Resp: ST
Completion Date: Not reported
Payment Date: Not reported
Actual Cost: Not reported
Sr: Not reported
Id Number: 20737
Cleanup Resp: ST
Oral Date: Not reported
Written Date: Not reported
Free Prod Removal: Not reported
Soil Removal: Not reported
Tonnage Removed: Not reported
Treatment: Not reported
Other Treatment: Not reported
Completion Date: Not reported
Payment Date: Not reported
Cost: Not reported
Sr Alternate Procedure Received Date
Sr Alternate Procedure Status Date
Sr Completion Status: Not reported
Sr Alternate Procedure Comment: Not reported

DI751
East
1/8-1/4
0.151 mi.
795 ft.

HARVEY OIL CO INC
605 W TAFT VINELAND RD
ORLANDO, FL 32824
Site 8 of 8 in cluster DI

RCRA NonGen / NLR **1000701360**
FINDS **FLD984176008**
ECHO

Actual:
89 ft.

Focus Map:
6

RCRA NonGen / NLR:
Date form received by agency: 06/23/2005
Facility name: HARVEY OIL CO INC
Facility address: 605 W TAFT VINELAND RD
ORLANDO, FL 32824-8008
EPA ID: FLD984176008
Mailing address: PO BOX 592188
605 W TAFT VINELAND RD
ORLANDO, FL 32859-2188
Contact: ROBERT DELOACH
Contact address: PO BOX 592188
ORLANDO, FL 32859-2188
Contact country: US
Contact telephone: 407-857-4005
Contact email: Not reported
EPA Region: 04
Classification: Non-Generator
Description: Handler: Non-Generators do not presently generate hazardous waste

Owner/Operator Summary:
Owner/operator name: ROBERT DELOACH
Owner/operator address: PO BOX 592188
ORLANDO, FL 32859
Owner/operator country: US
Owner/operator telephone: Not reported
Owner/operator email: Not reported
Owner/operator fax: Not reported
Owner/operator extension: Not reported

Map ID
Direction
Distance
Elevation

MAP FINDINGS

Site

Database(s)

EDR ID Number
EPA ID Number

HARVEY OIL CO INC (Continued)

1000701360

Legal status: Private
Owner/Operator Type: Owner
Owner/Op start date: 10/18/1996
Owner/Op end date: Not reported

Handler Activities Summary:

U.S. importer of hazardous waste: No
Mixed waste (haz. and radioactive): No
Recycler of hazardous waste: No
Transporter of hazardous waste: No
Treater, storer or disposer of HW: No
Underground injection activity: No
On-site burner exemption: No
Furnace exemption: No
Used oil fuel burner: No
Used oil processor: No
User oil refiner: No
Used oil fuel marketer to burner: No
Used oil Specification marketer: No
Used oil transfer facility: No
Used oil transporter: No

Historical Generators:

Date form received by agency: 12/04/1990
Site name: HARVEY OIL CO INC
Classification: Small Quantity Generator

Hazardous Waste Summary:

. Waste code: D018
. Waste name: BENZENE

Violation Status: No violations found

FINDS:

Registry ID: 110005595310

Environmental Interest/Information System

RCRAInfo is a national information system that supports the Resource Conservation and Recovery Act (RCRA) program through the tracking of events and activities related to facilities that generate, transport, and treat, store, or dispose of hazardous waste. RCRAInfo allows RCRA program staff to track the notification, permit, compliance, and corrective action activities required under RCRA.

Florida Environmental System Today Application (FIESTA) Data Maintenance (FDM) system maintains entity, environmental interest and affiliation data for the State of Florida.

[Click this hyperlink](#) while viewing on your computer to access additional FINDS: detail in the EDR Site Report.

ECHO:

Envid: 1000701360

Map ID
Direction
Distance
Elevation

MAP FINDINGS

Site

Database(s)

EDR ID Number
EPA ID Number

HARVEY OIL CO INC (Continued)

1000701360

Registry ID: 110005595310
DFR URL: <http://echo.epa.gov/detailed-facility-report?fid=110005595310>

DA752
North
1/8-1/4
0.152 mi.
805 ft.

PROGRESS ENERGY TAFT INDUSTRIAL ID 350
9851 BACHMAN ROAD
ORLANDO, FL

FL RESP PARTY **S117360915**
N/A

Site 10 of 10 in cluster DA

Actual:
94 ft.

Focus Map:
5

RESP PARTY:
District: Central District
Site Id: 301423
Project Id: 322957
Site Status: CLOSED
Project Manager: LUBOZYNSKI_T
OGC Case Number: Not reported
Initial Date Received: 11/04/2008
Contaminants: Not reported
Offsite Cont Impact: Not reported
Priority Score: Not reported
Datum: NAD83
Method ID: DPHO
Feature: doq
Object Of Interest: CAP_RAP SITE
Proximity To Object: EXACT
Collect Username: POOR_C
Collect Affiliation: Florida Department of Environmental Protection
Collect Program Id: CR
Collect Date: 06/11/2010
Map Series Used: Not reported
Map Source Scale: Not reported
Interpolation Scale: Not reported
Coordinate Accuracy Id: 3
Verify Method Id: Not reported
Verifier Username: Not reported
Verifier Affiliation: Not reported
Verifying Program Id: Not reported
Verification Date: Not reported
Decode for District: Central District
Decode for Datum: North American Datum of 1983
Decode for Method: Digital Aerial Photography With Ground Control
Decode for Off Site COC: Not reported
Decode for V_Method: Not reported
Latitude/Longitude (deg/min/sec): 28 25 0.40400000 / 81 23 0.50600000

DJ753
East
1/8-1/4
0.154 mi.
814 ft.

ANGELO'S RECYCLED MATERIALS LANDSTREET FACILITY
500 W LANDSTREET RD
ORLANDO, FL

FL NPDES **S123646655**
N/A

Site 1 of 5 in cluster DJ

Actual:
94 ft.

Focus Map:
6

WASTEWATER:
Facility ID: FLR20CS56
Facility Type: Construction Generic Dewatering
Status: Active - Existing, permitted facility/site for which effluent, reclaimed water or wastewater residual discharge into the environment

Map ID
Direction
Distance
Elevation

MAP FINDINGS

Site

Database(s)

EDR ID Number
EPA ID Number

ANGELO'S RECYCLED MATERIALS LANDSTREET FACILITY (Continued)

S123646655

and/or monitoring is taking place.
District Office: TLST
NPDES Permitted Site: Not reported
Environmental Interest: Not reported
Owner Type: Private
Permit Capacity: Not reported
Party Name: John Arnold, PMTE
Company Name: Angelo's Recycled Materials
RP Address: 855 28th St S
RP Address 2: Not reported
RP City,Stat,Zip: Saint Petersburg FL 33712-1916
Telephone: 8134771719
Email: arnoldjohnp@gmail.com
Issue Date: 03/21/2019
Effective Date: 03/21/2019
Expiration Date: 03/20/2024
DOC Description: Generic Permit
Latitude Degrees: 28
Latitude Minutes: 26
Latitude Seconds: 1.266
Longitude Degrees: 81
Longitude Minutes: 23
Longitude Seconds: 7.338
Treatment: Not reported
Decode For Fstatus: Active

754
NE
1/8-1/4
0.154 mi.
814 ft.

SANDLAKE COMMERCE CENTER
7725 WINEGARD ROAD
ORLANDO, FL

FL NPDES S123313762
N/A

Actual:
97 ft.
Focus Map:
3

WASTEWATER:
Facility ID: FLR20CN89
Facility Type: Construction Generic Dewatering
Status: Active - Existing, permitted facility/site for which effluent, reclaimed water or wastewater residual discharge into the environment and/or monitoring is taking place.
District Office: TLST
NPDES Permitted Site: Not reported
Environmental Interest: Not reported
Owner Type: Private
Permit Capacity: Not reported
Party Name: Steve Glascott, Project Manager
Company Name: Not reported
RP Address: 4301 Vineland Rd
RP Address 2: Ste E12
RP City,Stat,Zip: Orlando FL 32811-7189
Telephone: 4078721812
Email: sglascott@edwardsconstruction.com
Issue Date: 12/21/2018
Effective Date: 12/21/2018
Expiration Date: 12/20/2023
DOC Description: Generic Permit
Latitude Degrees: 28
Latitude Minutes: 27
Latitude Seconds: 7.729
Longitude Degrees: 81

Map ID
Direction
Distance
Elevation

MAP FINDINGS

Site

Database(s)

EDR ID Number
EPA ID Number

SANDLAKE COMMERCE CENTER (Continued)

S123313762

Longitude Minutes: 22
Longitude Seconds: 55.46
Treatment: Not reported
Decode For Fstatus: Active

DJ755
East
1/8-1/4
0.155 mi.
817 ft.

MASTEC NORTH AMERICA---24686
555 LANDSTREET ROAD
ORLANDO, FL 32834

FL TIER 2 **S107720782**
N/A

Site 2 of 5 in cluster DJ

Actual:
94 ft.

Focus Map:
6

TIER 2:
Name: MASTEC NORTH AMERICA---24686
Address: 555 LANDSTREET ROAD
City,State,Zip: ORLANDO, FL 32834
Year: Not reported
Facility Id: Not reported
Active Date: 01/01/1980
Inactive Date: 01/01/2001
Sale Pending: False
Original Date: Not reported
PLOT Source: ZIP Code
Latitude: 28.407800
Longitude: -81.031400
LEPC District: 6
Counties: Volusia,Seminole,Osceola,Orange,Lake,Brevard,
SERC: 24686
Program Level: 0
PRIME: 11188
SIC Code: 1731
SIC Code 2: Not reported
NAICS Code: 23531

Other Chemical Data:
Report Year: 2000
Tier 2 Report ID: 68344
Chemical ID: 86742
CAS Number: 8006619
Chemical Name: GASOLINE
Chemical Date: 1/2/1972
Average Amount: 4
Maximum Amount: 62200
Location ID: 276622
Chemical State: LIQUID
Mixture: False
Mixture Percent: 100.00
Containter: CONV
Pressure: CONV
Temperature: CONV
Average Amount: 4
Maximum Amount: 62200
Days on Site: 365
Site Plan: False
Site Plan Document: Not reported
Private Location: False
Location: Not reported

Map ID
Direction
Distance
Elevation

MAP FINDINGS

Site

Database(s)

EDR ID Number
EPA ID Number

MASTEC NORTH AMERICA---24686 (Continued)

S107720782

Report Year: 1994
Tier 2 Report ID: 16222
Chemical ID: 83662
CAS Number: 8006619
Chemical Name: GASOLINE
Chemical Date: 1/2/1972
Average Amount: 3
Maximum Amount: 25600
Location ID: 177680
Chemical State: LIQUID
Mixture: False
Mixture Percent: 100.00
Container: CONV
Pressure: CONV
Temperature: CONV
Average Amount: 3
Maximum Amount: 25600
Days on Site: 365
Site Plan: False
Site Plan Document: Not reported
Private Location: False
Location: Not reported

Report Year: 1995
Tier 2 Report ID: 24641
Chemical ID: 83661
CAS Number: 8006619
Chemical Name: GASOLINE
Chemical Date: 1/2/1972
Average Amount: 3
Maximum Amount: 25600
Location ID: 192910
Chemical State: LIQUID
Mixture: False
Mixture Percent: 100.00
Container: CONV
Pressure: CONV
Temperature: CONV
Average Amount: 3
Maximum Amount: 25600
Days on Site: 365
Site Plan: False
Site Plan Document: Not reported
Private Location: False
Location: Not reported

Report Year: 1996
Tier 2 Report ID: 33189
Chemical ID: 83660
CAS Number: 8006619
Chemical Name: GASOLINE
Chemical Date: 1/2/1972
Average Amount: 3
Maximum Amount: 25600
Location ID: 208252

Map ID
Direction
Distance
Elevation

MAP FINDINGS

Site

Database(s)

EDR ID Number
EPA ID Number

MASTEC NORTH AMERICA---24686 (Continued)

S107720782

Chemical State: LIQUID
Mixture: False
Mixture Percent: 100.00
Container: CONV
Pressure: CONV
Temperature: CONV
Average Amount: 3
Maximum Amount: 25600
Days on Site: 365
Site Plan: False
Site Plan Document: Not reported
Private Location: False
Location: Not reported

Report Year: 1997
Tier 2 Report ID: 41761
Chemical ID: 83659
CAS Number: 8006619
Chemical Name: GASOLINE
Chemical Date: 1/2/1972
Average Amount: 3
Maximum Amount: 25600
Location ID: 224003
Chemical State: LIQUID
Mixture: False
Mixture Percent: 100.00
Container: CONV
Pressure: CONV
Temperature: CONV
Average Amount: 3
Maximum Amount: 25600
Days on Site: 365
Site Plan: False
Site Plan Document: Not reported
Private Location: False
Location: Not reported

Report Year: 1998
Tier 2 Report ID: 50412
Chemical ID: 83658
CAS Number: 8006619
Chemical Name: GASOLINE
Chemical Date: 1/2/1972
Average Amount: 4
Maximum Amount: 62500
Location ID: 240650
Chemical State: LIQUID
Mixture: False
Mixture Percent: 100.00
Container: CONV
Pressure: CONV
Temperature: CONV
Average Amount: 4
Maximum Amount: 62500
Days on Site: 365

Map ID
Direction
Distance
Elevation

MAP FINDINGS

Site

Database(s)

EDR ID Number
EPA ID Number

MASTEC NORTH AMERICA---24686 (Continued)

S107720782

Site Plan: False
Site Plan Document: Not reported
Private Location: False
Location: Not reported

Report Year: 1999
Tier 2 Report ID: 59230
Chemical ID: 83657
CAS Number: 8006619
Chemical Name: GASOLINE
Chemical Date: 1/2/1972
Average Amount: 4
Maximum Amount: 62200
Location ID: 258004
Chemical State: LIQUID
Mixture: False
Mixture Percent: 100.00
Container: CONV
Pressure: CONV
Temperature: CONV
Average Amount: 4
Maximum Amount: 62200
Days on Site: 365
Site Plan: False
Site Plan Document: Not reported
Private Location: False
Location: Not reported

Report Year: 2000
Tier 2 Report ID: 68344
Chemical ID: 130667
CAS Number: 68476346
Chemical Name: DIESEL FUEL OIL (HIGH SULFUR)
Chemical Date: 1/2/1972
Average Amount: 4
Maximum Amount: 32142
Location ID: 276621
Chemical State: LIQUID
Mixture: False
Mixture Percent: 100.00
Container: CONV
Pressure: CONV
Temperature: CONV
Average Amount: 4
Maximum Amount: 32142
Days on Site: 365
Site Plan: False
Site Plan Document: Not reported
Private Location: False
Location: Not reported

Report Year: 1994
Tier 2 Report ID: 16222
Chemical ID: 127751

Map ID
Direction
Distance
Elevation

MAP FINDINGS

Site

Database(s)

EDR ID Number
EPA ID Number

MASTEC NORTH AMERICA---24686 (Continued)

S107720782

CAS Number: 68476346
Chemical Name: DIESEL FUEL OIL (HIGH SULFUR)
Chemical Date: 1/2/1972
Average Amount: 3
Maximum Amount: 29600
Location ID: 177679
Chemical State: LIQUID
Mixture: False
Mixture Percent: 100.00
Container: CONV
Pressure: CONV
Temperature: CONV
Average Amount: 3
Maximum Amount: 29600
Days on Site: 365
Site Plan: False
Site Plan Document: Not reported
Private Location: False
Location: Not reported

Report Year: 1995
Tier 2 Report ID: 24641
Chemical ID: 127750
CAS Number: 68476346
Chemical Name: DIESEL FUEL OIL (HIGH SULFUR)
Chemical Date: 1/2/1972
Average Amount: 3
Maximum Amount: 29600
Location ID: 192909
Chemical State: LIQUID
Mixture: False
Mixture Percent: 100.00
Container: CONV
Pressure: CONV
Temperature: CONV
Average Amount: 3
Maximum Amount: 29600
Days on Site: 365
Site Plan: False
Site Plan Document: Not reported
Private Location: False
Location: Not reported

Report Year: 1996
Tier 2 Report ID: 33189
Chemical ID: 127749
CAS Number: 68476346
Chemical Name: DIESEL FUEL OIL (HIGH SULFUR)
Chemical Date: 1/2/1972
Average Amount: 4
Maximum Amount: 296000
Location ID: 208251
Chemical State: LIQUID
Mixture: False
Mixture Percent: 100.00

Map ID
Direction
Distance
Elevation

MAP FINDINGS

Site

Database(s)

EDR ID Number
EPA ID Number

MASTEC NORTH AMERICA---24686 (Continued)

S107720782

Container: CONV
Pressure: CONV
Temperature: CONV
Average Amount: 4
Maximum Amount: 296000
Days on Site: 365
Site Plan: False
Site Plan Document: Not reported
Private Location: False
Location: Not reported

Report Year: 1997
Tier 2 Report ID: 41761
Chemical ID: 127748
CAS Number: 68476346
Chemical Name: DIESEL FUEL OIL (HIGH SULFUR)
Chemical Date: 1/2/1972
Average Amount: 4
Maximum Amount: 29600
Location ID: 224002
Chemical State: LIQUID
Mixture: False
Mixture Percent: 100.00
Container: CONV
Pressure: CONV
Temperature: CONV
Average Amount: 4
Maximum Amount: 29600
Days on Site: 365
Site Plan: False
Site Plan Document: Not reported
Private Location: False
Location: Not reported

Report Year: 1998
Tier 2 Report ID: 50412
Chemical ID: 127747
CAS Number: 68476346
Chemical Name: DIESEL FUEL OIL (HIGH SULFUR)
Chemical Date: 1/2/1972
Average Amount: 4
Maximum Amount: 32442
Location ID: 240649
Chemical State: LIQUID
Mixture: False
Mixture Percent: 100.00
Container: CONV
Pressure: CONV
Temperature: CONV
Average Amount: 4
Maximum Amount: 32442
Days on Site: 365
Site Plan: False
Site Plan Document: Not reported
Private Location: False

Map ID
Direction
Distance
Elevation

MAP FINDINGS

Site

Database(s)

EDR ID Number
EPA ID Number

MASTEC NORTH AMERICA---24686 (Continued)

S107720782

Location: Not reported

Report Year: 1999
Tier 2 Report ID: 59230
Chemical ID: 127746
CAS Number: 68476346
Chemical Name: DIESEL FUEL OIL (HIGH SULFUR)
Chemical Date: 1/2/1972
Average Amount: 4
Maximum Amount: 32142
Location ID: 258003
Chemical State: LIQUID
Mixture: False
Mixture Percent: 100.00
Container: CONV
Pressure: CONV
Temperature: CONV
Average Amount: 4
Maximum Amount: 32142
Days on Site: 365
Site Plan: False
Site Plan Document: Not reported
Private Location: False
Location: Not reported

Company Info:

Company Name: MASTEC NORTH AMERICA
Company Address: 7221 DR MARTIN LUTHER KING JR BOULEVARD
Company City,St,Zip: TAMPA, FL 33619-
Company Phone: 813-621-0881
Company Fax: Not reported
Company Email: Not reported
FEI Number: 650515046
Company Contact Name: NEAL OVERTON
Company Contact Phone: 813-621-0881
Reduced Fees: True
Exempt Fees: False
Electronic Filing: False
Employee: Not reported
Comments: Not reported

756
East
1/8-1/4
0.155 mi.
818 ft.

J B COXWELL CONTRACTING, INC
1350 LANDSTREET ROAD
ORLANDO, FL 32820

RCRA-CESQG 1014471377
FLTMP9304372

Actual:
94 ft.

RCRA-CESQG:
Date form received by agency: 08/19/1993
Facility name: J B COXWELL CONTRACTING, INC
Facility address: 1350 LANDSTREET ROAD
ORLANDO, FL 32820

Focus Map:
5

Map ID
Direction
Distance
Elevation

MAP FINDINGS

Site

Database(s)

EDR ID Number
EPA ID Number

J B COXWELL CONTRACTING, INC (Continued)

1014471377

EPA ID: FLTMP9304372
Contact: Not reported
Contact address: Not reported
Contact country: US
Contact telephone: Not reported
Contact email: Not reported
EPA Region: 04
Classification: Conditionally Exempt Small Quantity Generator
Description: Handler: generates 100 kg or less of hazardous waste per calendar month, and accumulates 1000 kg or less of hazardous waste at any time; or generates 1 kg or less of acutely hazardous waste per calendar month, and accumulates at any time: 1 kg or less of acutely hazardous waste; or 100 kg or less of any residue or contaminated soil, waste or other debris resulting from the cleanup of a spill, into or on any land or water, of acutely hazardous waste; or generates 100 kg or less of any residue or contaminated soil, waste or other debris resulting from the cleanup of a spill, into or on any land or water, of acutely hazardous waste during any calendar month, and accumulates at any time: 1 kg or less of acutely hazardous waste; or 100 kg or less of any residue or contaminated soil, waste or other debris resulting from the cleanup of a spill, into or on any land or water, of acutely hazardous waste

Handler Activities Summary:

U.S. importer of hazardous waste: No
Mixed waste (haz. and radioactive): No
Recycler of hazardous waste: No
Transporter of hazardous waste: No
Treater, storer or disposer of HW: No
Underground injection activity: No
On-site burner exemption: No
Furnace exemption: No
Used oil fuel burner: No
Used oil processor: No
User oil refiner: No
Used oil fuel marketer to burner: No
Used oil Specification marketer: No
Used oil transfer facility: No
Used oil transporter: No

Violation Status: No violations found

DK757 VECTOUR OF FLORIDA
East 10360 GENERAL DR
1/8-1/4 ORLANDO, FL 32824
0.156 mi.
823 ft. Site 1 of 5 in cluster DK

FL AST A100180656
N/A

Actual: AST:
88 ft. Name: VECTOUR OF FLORIDA
Focus Map: Address: 10360 GENERAL DR
9 Facility ID: 9501552
Facility Status: CLOSED
Type Description: Fuel user/Non-retail
Facility Phone: 4072403565
DEP Contractor Own: P
Region: STATE

Map ID
Direction
Distance
Elevation

MAP FINDINGS

Site

Database(s)

EDR ID Number
EPA ID Number

VECTOUR OF FLORIDA (Continued)

A100180656

Positioning Method: AGPS
Lat/Long (dms): 28 34 40 / 81 24 35

Owner:

Owner Id: 51665
Owner Name: VECTOUR OF FLORIDA
Owner Address: 4950 L B MCEOD RD
Owner Address 2: Not reported
Owner City,St,Zip: ORLANDO, FL 32811
Owner Contact: URSULA RINAS
Owner Phone: 4072403565

Tank Id: 1
Status: Removed
Status Date: 4/1/2003
Install Date: 2/1/1995
Substance: Vehicular diesel
Content Description: Vehicular Diesel
Gallons: 10000
Tank Location: ABOVEGROUND

[Click here for Florida Oculus:](#)

DK758
East
1/8-1/4
0.156 mi.
823 ft.

CON-WAY FREIGHT
10360 GENERAL DR
ORLANDO, FL 32824
Site 2 of 5 in cluster DK

RCRA NonGen / NLR 1012176828
FLR000150581

Actual:
88 ft.

Focus Map:
9

RCRA NonGen / NLR:
Date form received by agency: 11/16/2016
Facility name: CON-WAY FREIGHT
Facility address: 10360 GENERAL DR
ORLANDO, FL 32824-8530
EPA ID: FLR000150581
Contact: MICHAEL ALLEN
Contact address: 10360 GENERAL DR
ORLANDO, FL 32824-8530
Contact country: US
Contact telephone: 407-240-6146
Contact email: ALLEN.MICHAEL@CON-WAY.COM
EPA Region: 04
Classification: Non-Generator
Description: Handler: Non-Generators do not presently generate hazardous waste

Owner/Operator Summary:

Owner/operator name: CON - WAY FREIGHT - NWF
Owner/operator address: 2211 OLD EARHART RD
ANN ARBOR, MI 48105
Owner/operator country: US
Owner/operator telephone: 734-757-1657
Owner/operator email: Not reported
Owner/operator fax: Not reported
Owner/operator extension: Not reported
Legal status: Private
Owner/Operator Type: Operator

Map ID
Direction
Distance
Elevation

MAP FINDINGS

Site

Database(s)

EDR ID Number
EPA ID Number

CON-WAY FREIGHT (Continued)

1012176828

Owner/Op start date: 06/15/2007
Owner/Op end date: Not reported

Owner/operator name: DYNAMIC TOURS & TRANSPORTATION INC
Owner/operator address: 175 THORPE RD
ORLANDO, FL 32824

Owner/operator country: US
Owner/operator telephone: 407-888-3500
Owner/operator email: Not reported
Owner/operator fax: Not reported
Owner/operator extension: Not reported
Legal status: Other
Owner/Operator Type: Owner
Owner/Op start date: 01/01/2002
Owner/Op end date: Not reported

Handler Activities Summary:

U.S. importer of hazardous waste: No
Mixed waste (haz. and radioactive): No
Recycler of hazardous waste: No
Transporter of hazardous waste: No
Treater, storer or disposer of HW: No
Underground injection activity: No
On-site burner exemption: No
Furnace exemption: No
Used oil fuel burner: No
Used oil processor: No
User oil refiner: No
Used oil fuel marketer to burner: No
Used oil Specification marketer: No
Used oil transfer facility: No
Used oil transporter: No

Historical Generators:

Date form received by agency: 10/20/2008
Site name: CON-WAY FREIGHT
Classification: Conditionally Exempt Small Quantity Generator

Hazardous Waste Summary:

. Waste code: D001
. Waste name: IGNITABLE WASTE

. Waste code: D002
. Waste name: CORROSIVE WASTE

Violation Status: No violations found

MAP FINDINGS

Map ID
 Direction
 Distance
 Elevation

Site

Database(s) EDR ID Number
 EPA ID Number

DK759 **VECTOUR OF FLORIDA**
East **10360 GENERAL DRIVE**
1/8-1/4 **ORLANDO, FL 32824**
0.156 mi.
823 ft. **Site 3 of 5 in cluster DK**

FL TIER 2 **S107725217**
N/A

Actual: TIER 2:
88 ft. Name: VECTOUR OF FLORIDA
Focus Map: Address: 10360 GENERAL DRIVE
9 City,State,Zip: ORLANDO, FL 32824
 Year: Not reported
 Facility Id: Not reported
 Active Date: 07/29/2004
 Inactive Date: 08/18/2006
 Sale Pending: False
 Original Date: Not reported
 PLOT Source: Address
 Latitude: 28.414570
 Longitude: -81.388460
 LEPC District: 6
 Counties: Volusia,Seminole,Osceola,Orange,Lake,Brevard,
 SERC: 30954
 Program Level: 0
 PRIME: 24777
 SIC Code: 4789
 SIC Code 2: Not reported
 NAICS Code: 48821

Company Info:
 Company Name: VECTOUR OF FLORIDA
 Company Address: 4950 MC EOD ROAD
 Company City,St,Zip: ORLANDO, FL 32811-6400
 Company Phone: Not reported
 Company Fax: Not reported
 Company Email: Not reported
 FEI Number: Not reported
 Company Contact Name: OWNER
 Company Contact Phone: Not reported
 Reduced Fees: False
 Exempt Fees: False
 Electronic Filing: False
 Employee: 0
 Comments: Not reported

DK760 **CON-WAY FREIGHT**
East **10360 GENERAL DR**
1/8-1/4 **ORLANDO, FL 32824**
0.156 mi.
823 ft. **Site 4 of 5 in cluster DK**

FINDS **1011914110**
ECHO **N/A**

Actual: FINDS:
88 ft.
Focus Map: Registry ID: 110037320084
9

Environmental Interest/Information System
 RCRAInfo is a national information system that supports the Resource
 Conservation and Recovery Act (RCRA) program through the tracking of

Map ID
Direction
Distance
Elevation

MAP FINDINGS

Site

Database(s)

EDR ID Number
EPA ID Number

CON-WAY FREIGHT (Continued)

1011914110

events and activities related to facilities that generate, transport, and treat, store, or dispose of hazardous waste. RCRAInfo allows RCRA program staff to track the notification, permit, compliance, and corrective action activities required under RCRA.

US National Pollutant Discharge Elimination System (NPDES) module of the Compliance Information System (ICIS) tracks surface water permits issued under the Clean Water Act. Under NPDES, all facilities that discharge pollutants from any point source into waters of the United States are required to obtain a permit. The permit will likely contain limits on what can be discharged, impose monitoring and reporting requirements, and include other provisions to ensure that the discharge does not adversely affect water quality.

Florida Environmental System Today Application (FIESTA) Data Maintenance (FDM) system maintains entity, environmental interest and affiliation data for the State of Florida.

[Click this hyperlink](#) while viewing on your computer to access additional FINDS: detail in the EDR Site Report.

ECHO:

Envid: 1011914110
Registry ID: 110037320084
DFR URL: <http://echo.epa.gov/detailed-facility-report?fid=110037320084>

DK761
East
1/8-1/4
0.156 mi.
823 ft.

VECTOUR OF FLORIDA
10360 GENERAL DR
ORLANDO, FL 32824

FL Financial Assurance **S107938263**
N/A

Site 5 of 5 in cluster DK

Actual:
88 ft.

FL Financial Assurance 3:
Region: 3
Facility ID: 9501552
Facility Phone: 4072403565
Facility Status: CLOSED
Facility Type: C
Type Description: Fuel user/Non-retail
DEP CO: P
Financial Responsibility: INSURANCE
Insurance Company: FPLIPA
Effective Date: 04/05/2002
Expire Date: 04/05/2003
Owner ID: 51665
Owner Name: VECTOUR OF FLORIDA
Owner Address: 4950 L B MCEOD RD
Owner Address2: Not reported
Owner City,St,Zip: ORLANDO, FL 32811
Contact: URSULA RINAS
Resp Party Phone: 4072403565

Focus Map:
9

MAP FINDINGS

Map ID
Direction
Distance
Elevation

Site

Database(s)

EDR ID Number
EPA ID Number

DL762 **ORANGE COUNTY AUTO AUCTION**
East **1313 THORPE RD**
1/8-1/4 **ORLANDO, FL 32824**
0.156 mi.
825 ft. **Site 1 of 6 in cluster DL**

FINDS **1011437239**
ECHO **N/A**

Actual: **FINDS:**
94 ft.

Focus Map: Registry ID: 110035635550
5

Environmental Interest/Information System
 RCRAInfo is a national information system that supports the Resource Conservation and Recovery Act (RCRA) program through the tracking of events and activities related to facilities that generate, transport, and treat, store, or dispose of hazardous waste. RCRAInfo allows RCRA program staff to track the notification, permit, compliance, and corrective action activities required under RCRA.

Florida Environmental System Today Application (FIESTA) Data Maintenance (FDM) system maintains entity, environmental interest and affiliation data for the State of Florida.

[Click this hyperlink](#) while viewing on your computer to access additional FINDS: detail in the EDR Site Report.

ECHO:
 Envid: 1011437239
 Registry ID: 110035635550
 DFR URL: <http://echo.epa.gov/detailed-facility-report?fid=110035635550>

DL763 **ORANGE COUNTY AUTO AUCTION**
East **1313 THORPE RD**
1/8-1/4 **ORLANDO, FL 32824**
0.156 mi.
825 ft. **Site 2 of 6 in cluster DL**

RCRA-CESQG **1014469467**
FLTMP9002289

Actual: **RCRA-CESQG:**
94 ft. Date form received by agency: 06/20/1990
Focus Map: Facility name: ORANGE COUNTY AUTO AUCTION
5 Facility address: 1313 THORPE RD

ORLANDO, FL 32824-8050
 EPA ID: FLTMP9002289
 Contact: Not reported
 Contact address: Not reported
 Contact country: US
 Contact telephone: Not reported
 Contact email: Not reported
 EPA Region: 04
 Classification: Conditionally Exempt Small Quantity Generator
 Description: Handler: generates 100 kg or less of hazardous waste per calendar month, and accumulates 1000 kg or less of hazardous waste at any time; or generates 1 kg or less of acutely hazardous waste per calendar month, and accumulates at any time: 1 kg or less of acutely hazardous waste; or 100 kg or less of any residue or contaminated soil, waste or other debris resulting from the cleanup of a spill, into or on any land or water, of acutely hazardous waste; or generates 100 kg or less of any residue or contaminated soil, waste or other debris resulting

Map ID
Direction
Distance
Elevation

MAP FINDINGS

Site

Database(s)

EDR ID Number
EPA ID Number

ORANGE COUNTY AUTO AUCTION (Continued)

1014469467

from the cleanup of a spill, into or on any land or water, of acutely hazardous waste during any calendar month, and accumulates at any time: 1 kg or less of acutely hazardous waste; or 100 kg or less of any residue or contaminated soil, waste or other debris resulting from the cleanup of a spill, into or on any land or water, of acutely hazardous waste

Handler Activities Summary:

- U.S. importer of hazardous waste: No
- Mixed waste (haz. and radioactive): No
- Recycler of hazardous waste: No
- Transporter of hazardous waste: No
- Treater, storer or disposer of HW: No
- Underground injection activity: No
- On-site burner exemption: No
- Furnace exemption: No
- Used oil fuel burner: No
- Used oil processor: No
- User oil refiner: No
- Used oil fuel marketer to burner: No
- Used oil Specification marketer: No
- Used oil transfer facility: No
- Used oil transporter: No

Violation Status: No violations found

764
ENE
1/8-1/4
0.157 mi.
831 ft.

HEAVEN PLAZA II
8240 EXCHANGE DR
ORLANDO, FL 32809

FINDS 1010018850
ECHO N/A

Actual:
94 ft.

Focus Map:
5

FINDS:

Registry ID: 110028297386

Environmental Interest/Information System

US National Pollutant Discharge Elimination System (NPDES) module of the Compliance Information System (ICIS) tracks surface water permits issued under the Clean Water Act. Under NPDES, all facilities that discharge pollutants from any point source into waters of the United States are required to obtain a permit. The permit will likely contain limits on what can be discharged, impose monitoring and reporting requirements, and include other provisions to ensure that the discharge does not adversely affect water quality.

Florida Environmental System Today Application (FIESTA) Data Maintenance (FDM) system maintains entity, environmental interest and affiliation data for the State of Florida.

[Click this hyperlink](#) while viewing on your computer to access additional FINDS: detail in the EDR Site Report.

ECHO:

Envid: 1010018850
 Registry ID: 110028297386
 DFR URL: <http://echo.epa.gov/detailed-facility-report?fid=110028297386>

MAP FINDINGS

Map ID
Direction
Distance
Elevation

Site

Database(s)

EDR ID Number
EPA ID Number

DM765 SAMS GAS #8290
WNW 9498 S ORANGE BLOSSOM TR
1/8-1/4 ORLANDO, FL
0.158 mi.
836 ft. Site 1 of 8 in cluster DM

FL RGA LUST S115195119
N/A

Actual: RGA LUST:
94 ft.

2012	SAMS GAS #8290	9498 S ORANGE BLOSSOM TR
2011	SAMS GAS #8290	9498 S ORANGE BLOSSOM TR
2010	SAMS GAS #8290	9498 S ORANGE BLOSSOM TR
2009	SAMS GAS #8290	9498 S ORANGE BLOSSOM TR

Focus Map:
5

DM766 SAMS CLUB #8290
WNW 9498 SOUTH ORANGE BLOSSOM TRAIL
1/8-1/4 ORLANDO, FL 32837
0.158 mi.
836 ft. Site 2 of 8 in cluster DM

FINDS 1016223067
ECHO N/A

Actual: FINDS:
94 ft.

Focus Map: Registry ID: 110007473714
5

Environmental Interest/Information System

RCRAInfo is a national information system that supports the Resource Conservation and Recovery Act (RCRA) program through the tracking of events and activities related to facilities that generate, transport, and treat, store, or dispose of hazardous waste. RCRAInfo allows RCRA program staff to track the notification, permit, compliance, and corrective action activities required under RCRA.

Florida Environmental System Today Application (FIESTA) Data Maintenance (FDM) system maintains entity, environmental interest and affiliation data for the State of Florida.

[Click this hyperlink](#) while viewing on your computer to access additional FINDS: detail in the EDR Site Report.

ECHO:

Envid: 1016223067
Registry ID: 110007473714
DFR URL: <http://echo.epa.gov/detailed-facility-report?fid=110007473714>

DM767 WALMART 8290 - DUKE
WNW 9498 S ORANGE BLOSSOM TRL
1/8-1/4 ORLANDO, FL 32837
0.158 mi.
836 ft. Site 3 of 8 in cluster DM

FL AST A100455084
N/A

Actual: AST:
94 ft.

Focus Map: Name: WALMART 8290 - DUKE
5 Address: 9498 S ORANGE BLOSSOM TRL
Facility ID: 9816032
Facility Status: OPEN
Type Description: Fuel user/Non-retail
Facility Phone: Not reported
DEP Contractor Own: P
Region: STATE

Map ID
Direction
Distance
Elevation

MAP FINDINGS

Site

Database(s)

EDR ID Number
EPA ID Number

WALMART 8290 - DUKE (Continued)

A100455084

Positioning Method: Not reported
Lat/Long (dms): Not reported

Owner:

Owner Id: 55036
Owner Name: DUKE ENERGY FL LLC
Owner Address: 3300 EXCHANGE PLACE
Owner Address 2: KEVIN L HINTON SR NP1D
Owner City,St,Zip: LAKE MARY, FL 32746
Owner Contact: KEVIN L HINTON SR
Owner Phone: 4072599229

Tank Id: T1
Status: In service
Status Date: 1/18/2018
Install Date: 1/18/2018
Substance: Diesel-emergen generator
Content Description: Emerg Generator Diesel
Gallons: 2000
Tank Location: ABOVEGROUND

Construction:

Tank Id: T1
Construction Category: Overfill/Spill
Construction Description: Spill containment bucket

Tank Id: T1
Construction Category: Secondary Containment
Construction Description: Double wall

Tank Id: T1
Construction Category: Primary Construction
Construction Description: Steel

Tank Id: T1
Construction Category: Overfill/Spill
Construction Description: Level gauges/alarms

Monitoring:

Tank ID: T1
Monitoring Description: SPCC Plan

Tank ID: T1
Monitoring Description: Monitor dbl wall tank space

Tank ID: T1
Monitoring Description: Visual inspection of ASTs

Piping:

Tank ID: T1
Piping Category: Miscellaneous Attributes
Piping Description: Abv, no soil contact

Tank ID: T1
Piping Category: Primary Construction

Map ID
Direction
Distance
Elevation

MAP FINDINGS

Site

Database(s)

EDR ID Number
EPA ID Number

WALMART 8290 - DUKE (Continued)

A100455084

Piping Description: Steel/galvanized metal

[Click here for Florida Oculus:](#)

DM768
WNW
1/8-1/4
0.158 mi.
836 ft.

SAMS CLUB REMODEL #8290 ORLANDO, FL
9498 S ORANGE BLOSSOM TRL
ORLANDO, FL 32837

RCRA-CESQG
FINDS
ECHO

1001123045
FLR000023200

Site 4 of 8 in cluster DM

Actual:
94 ft.

Focus Map:
5

RCRA-CESQG:

Date form received by agency: 01/07/2019

Facility name: SAMS CLUB #8290
Facility address: 9498 S ORANGE BLOSSOM TRL
ORLANDO, FL 32837-8326

EPA ID: FLR000023200
Contact: CASSIE CLARK
Contact address: PO BOX 8041
BENTONVILLE, AR 72712-0000

Contact country: US
Contact telephone: 479-204-6188
Contact email: CASSIE.CLARK@WALMART.COM

EPA Region: 04
Classification: Conditionally Exempt Small Quantity Generator

Description: Handler: generates 100 kg or less of hazardous waste per calendar month, and accumulates 1000 kg or less of hazardous waste at any time; or generates 1 kg or less of acutely hazardous waste per calendar month, and accumulates at any time: 1 kg or less of acutely hazardous waste; or 100 kg or less of any residue or contaminated soil, waste or other debris resulting from the cleanup of a spill, into or on any land or water, of acutely hazardous waste; or generates 100 kg or less of any residue or contaminated soil, waste or other debris resulting from the cleanup of a spill, into or on any land or water, of acutely hazardous waste during any calendar month, and accumulates at any time: 1 kg or less of acutely hazardous waste; or 100 kg or less of any residue or contaminated soil, waste or other debris resulting from the cleanup of a spill, into or on any land or water, of acutely hazardous waste

Owner/Operator Summary:

Owner/operator name: SAM'S EAST INC
Owner/operator address: PO BOX 8041
BENTONVILLE, AR 72712

Owner/operator country: US
Owner/operator telephone: 479-204-0402
Owner/operator email: Not reported
Owner/operator fax: Not reported
Owner/operator extension: Not reported

Legal status: Private
Owner/Operator Type: Operator
Owner/Op start date: 11/01/1986
Owner/Op end date: Not reported

Owner/operator name: FRANK WEBB
Owner/operator address: DEPT 8013
BENTONVILLE, AR 72716

Map ID
Direction
Distance
Elevation

MAP FINDINGS

Site

Database(s)

EDR ID Number
EPA ID Number

SAMS CLUB REMODEL #8290 ORLANDO, FL (Continued)

1001123045

Owner/operator country: US
Owner/operator telephone: Not reported
Owner/operator email: Not reported
Owner/operator fax: Not reported
Owner/operator extension: Not reported
Legal status: Private
Owner/Operator Type: Owner
Owner/Op start date: 03/13/2001
Owner/Op end date: 03/14/2001

Owner/operator name: SAM'S EAST INC
Owner/operator address: PO BOX 8041
BENTONVILLE, AR 72712

Owner/operator country: US
Owner/operator telephone: 479-204-0402
Owner/operator email: Not reported
Owner/operator fax: Not reported
Owner/operator extension: Not reported
Legal status: Private
Owner/Operator Type: Owner
Owner/Op start date: 11/01/1986
Owner/Op end date: Not reported

Handler Activities Summary:

U.S. importer of hazardous waste: No
Mixed waste (haz. and radioactive): No
Recycler of hazardous waste: No
Transporter of hazardous waste: No
Treater, storer or disposer of HW: No
Underground injection activity: No
On-site burner exemption: No
Furnace exemption: No
Used oil fuel burner: No
Used oil processor: No
User oil refiner: No
Used oil fuel marketer to burner: No
Used oil Specification marketer: No
Used oil transfer facility: No
Used oil transporter: No

Historical Generators:

Date form received by agency: 03/20/2018
Site name: SAMS CLUB #8290
Classification: Conditionally Exempt Small Quantity Generator

Date form received by agency: 03/20/2018
Site name: SAMS CLUB #8290
Classification: Conditionally Exempt Small Quantity Generator

Date form received by agency: 08/11/2017
Site name: SAMS CLUB #8290
Classification: Conditionally Exempt Small Quantity Generator

Date form received by agency: 02/22/2010
Site name: SAMS CLUB #8290
Classification: Conditionally Exempt Small Quantity Generator

SAMS CLUB REMODEL #8290 ORLANDO, FL (Continued)

1001123045

Hazardous Waste Summary:

- . Waste code: D001
- . Waste name: IGNITABLE WASTE

- . Waste code: D002
- . Waste name: CORROSIVE WASTE

- . Waste code: D003
- . Waste name: REACTIVE WASTE

- . Waste code: D004
- . Waste name: ARSENIC

- . Waste code: D005
- . Waste name: BARIUM

- . Waste code: D006
- . Waste name: CADMIUM

- . Waste code: D007
- . Waste name: CHROMIUM

- . Waste code: D008
- . Waste name: LEAD

- . Waste code: D009
- . Waste name: MERCURY

- . Waste code: D010
- . Waste name: SELENIUM

- . Waste code: D011
- . Waste name: SILVER

- . Waste code: D016
- . Waste name: 2,4-D (2,4-DICHLOROPHENOXYACETIC ACID)

- . Waste code: D018
- . Waste name: BENZENE

- . Waste code: D022
- . Waste name: CHLOROFORM

- . Waste code: D024
- . Waste name: M-CRESOL

- . Waste code: D025
- . Waste name: P-CRESOL

- . Waste code: D026
- . Waste name: CRESOL

- . Waste code: D027
- . Waste name: 1,4-DICHLOROBENZENE

- . Waste code: D030

Map ID
Direction
Distance
Elevation

MAP FINDINGS

Site

Database(s)

EDR ID Number
EPA ID Number

SAMS CLUB REMODEL #8290 ORLANDO, FL (Continued)

1001123045

. Waste name: 2,4-DINITROTOLUENE

. Waste code: D035
. Waste name: METHYL ETHYL KETONE

. Waste code: D039
. Waste name: TETRACHLOROETHYLENE

. Waste code: D040
. Waste name: TRICHLOROETHYLENE

. Waste code: D043
. Waste name: VINYL CHLORIDE

. Waste code: P001
. Waste name: 2H-1-BENZOPYRAN-2-ONE, 4-HYDROXY-3-(3-OXO-1-PHENYLBUTYL)-, & SALTS, WHEN PRESENT AT CONCENTRATIONS GREATER THAN 0.3% (OR) WARFARIN, & SALTS, WHEN PRESENT AT CONCENTRATIONS GREATER THAN 0.3%

. Waste code: P046
. Waste name: ALPHA,ALPHA-DIMETHYLPHENETHYLAMINE (OR) BENZENEETHANAMINE, ALPHA, ALPHA-DIMETHYL-

. Waste code: P075
. Waste name: NICOTINE, & SALTS (OR) PYRIDINE, 3-(1-METHYL-2-PYRROLIDINYL)-,(S)-, & SALTS

. Waste code: U002
. Waste name: 2-PROPANONE (I) (OR) ACETONE (I)

. Waste code: U034
. Waste name: ACETALDEHYDE, TRICHLORO- (OR) CHLORAL

. Waste code: U035
. Waste name: BENZENE BUTANOIC ACID, 4-[BIS(2-CHLOROETHYL)AMINO]- (OR) CHLORAMBUCIL

. Waste code: U058
. Waste name: 2H-1,3,2-OXAZAPHOSPHORIN-2-AMINE, N,N-BIS(2-CHLOROETHYL)TETRAHYDRO-, 2-OXIDE (OR) CYCLOPHOSPHAMIDE

. Waste code: U072
. Waste name: BENZENE, 1,4-DICHLORO- (OR) P-DICHLOROBENZENE

. Waste code: U080
. Waste name: METHANE, DICHLORO- (OR) METHYLENE CHLORIDE

. Waste code: U089
. Waste name: DIETHYLSTILBESTEROL (OR) PHENOL, 4,4'-(1,2-DIETHYL-1,2-ETHENEDIYL)BIS, (E)-

. Waste code: U122
. Waste name: FORMALDEHYDE

. Waste code: U129
. Waste name: CYCLOHEXANE, 1,2,3,4,5,6-HEXACHLORO-, (1ALPHA, 2ALPHA, 3BETA, 4ALPHA, 5ALPHA, 6BETA)- (OR) LINDANE

Map ID
Direction
Distance
Elevation

MAP FINDINGS

Site

Database(s)

EDR ID Number
EPA ID Number

SAMS CLUB REMODEL #8290 ORLANDO, FL (Continued)

1001123045

- . Waste code: U132
- . Waste name: HEXACHLOROPHENE (OR) PHENOL, 2,2'-METHYLENEBIS[3,4,6-TRICHLORO-
- . Waste code: U134
- . Waste name: HYDROFLUORIC ACID (C,T) (OR) HYDROGEN FLUORIDE (C,T)
- . Waste code: U150
- . Waste name: L-PHENYLALANINE, 4-[BIS(2-CHLOROETHYL)AMINO]- (OR) MELPHALAN
- . Waste code: U154
- . Waste name: METHANOL (I) (OR) METHYL ALCOHOL (I)
- . Waste code: U159
- . Waste name: 2-BUTANONE (I,T) (OR) METHYL ETHYL KETONE (MEK) (I,T)
- . Waste code: U165
- . Waste name: NAPHTHALENE
- . Waste code: U182
- . Waste name: 1,3,5-TRIOXANE, 2,4,6-TRIMETHYL- (OR) PARALDEHYDE
- . Waste code: U188
- . Waste name: PHENOL
- . Waste code: U200
- . Waste name: RESERPINE (OR) YOHIMBAN-16-CARBOXYLIC ACID, 11,17-DIMETHOXY-18-[(3,4,5-TRIMETHOXYBENZOYL)OXY]-, METHYL ESTER, (3BETA, 16BETA, 17ALPHA, 18BETA, 20ALPHA)-
- . Waste code: U205
- . Waste name: SELENIUM SULFIDE (OR) SELENIUM SULFIDE SES2 (R,T)
- . Waste code: U210
- . Waste name: ETHENE, TETRACHLORO- (OR) TETRACHLOROETHYLENE
- . Waste code: U249
- . Waste name: ZINC PHOSPHIDE ZN3P2, WHEN PRESENT AT CONCENTRATIONS OF 10% OR LESS
- . Waste code: U279
- . Waste name: CARBARYL (OR) 1-NAPHTHALENOL, METHYLCARBAMATE
- . Waste code: U409
- . Waste name: CARBAMIC ACID, [1,2-PHENYLENEBIS (IMINOCARBONOTHIOYL)]BIS-, DIMETHYL ESTER (OR) THIOPHANATE-METHYL
- . Waste code: U411
- . Waste name: PHENOL, 2-(1-METHYLETHOXY)-, METHYLCARBAMATE (OR) PROPOXUR

Violation Status: No violations found

FINDS:

Registry ID: 110058284128

Environmental Interest/Information System

US National Pollutant Discharge Elimination System (NPDES) module of the Compliance Information System (ICIS) tracks surface water permits issued under the Clean Water Act. Under NPDES, all facilities that

Map ID
Direction
Distance
Elevation

MAP FINDINGS

Site

Database(s)

EDR ID Number
EPA ID Number

SAMS CLUB REMODEL #8290 ORLANDO, FL (Continued)

1001123045

discharge pollutants from any point source into waters of the United States are required to obtain a permit. The permit will likely contain limits on what can be discharged, impose monitoring and reporting requirements, and include other provisions to ensure that the discharge does not adversely affect water quality.

HAZARDOUS WASTE BIENNIAL REPORTER

[Click this hyperlink](#) while viewing on your computer to access additional FINDS: detail in the EDR Site Report.

ECHO:

Envid: 1001123045
Registry ID: 110058284128
DFR URL: <http://echo.epa.gov/detailed-facility-report?fid=110058284128>

DM769
WNW
1/8-1/4
0.158 mi.
836 ft.

SAMS CLUB - STORE 8290
9498 SOUTH ORANGE BLOSSOM TRAIL
ORLANDO, FL 32837

FL TIER 2 **S107723358**
N/A

Site 5 of 8 in cluster DM

Actual:
94 ft.

TIER 2:

Name: SAMS CLUB - STORE 8290
Address: 9498 SOUTH ORANGE BLOSSOM TRAIL
City,State,Zip: ORLANDO, FL 32837
Year: 2011
Facility Id: 3994735
Active Date: Not reported
Inactive Date: Not reported
Sale Pending: Not reported
Original Date: Not reported
PLOT Source: Not reported
Latitude: 28.4213
Longitude: -81.405230
LEPC District: Not reported
Counties: Not reported
SERC: Not reported
Program Level: Not reported
PRIME: Not reported
SIC Code: Not reported
SIC Code 2: Not reported
NAICS Code: Not reported
Last Modified Date: 11/12/2012
First Submit Date: 11/09/2012
Data Submitted By: Florida Division of Emergency Management
Company Name: SAMS EAST INC - CORPORATE COMPLIANCE
Comments: Not reported

Focus Map:
5

Contact:

Contact ID: Not reported
Year: 2011
Facility Id: 3994735
Contact Type: Tier II Emergency 24 Hour Contact
Contact Name: Wal-Mart Alarm Central
Contact Title: Not reported

Map ID
Direction
Distance
Elevation

MAP FINDINGS

Site

Database(s)

EDR ID Number
EPA ID Number

SAMS CLUB - STORE 8290 (Continued)

S107723358

Contact Phone: 479-273-4600
Contact 24Hr Phone: Not reported
Contact Telephone 2: Not reported
Contact Telephone 3: Not reported
Contact Telephone 4: Not reported
Contact Telephone 5: Not reported
Contact Telephone 6: Not reported
Contact Email: Not reported

Contact ID: Not reported
Year: 2011
Facility Id: 3994735
Contact Type: Tier II Emergency Contact
Contact Name: Javier Garza
Contact Title: Not reported
Contact Phone: 407-8599056
Contact 24Hr Phone: Not reported
Contact Telephone 2: Not reported
Contact Telephone 3: Not reported
Contact Telephone 4: Not reported
Contact Telephone 5: Not reported
Contact Telephone 6: Not reported
Contact Email: Not reported

Contact ID: Not reported
Year: 2011
Facility Id: 3994735
Contact Type: Tier II Secondary 24 Hour Contact
Contact Name: Javier Garza
Contact Title: Not reported
Contact Phone: 407-8599056
Contact 24Hr Phone: Not reported
Contact Telephone 2: Not reported
Contact Telephone 3: Not reported
Contact Telephone 4: Not reported
Contact Telephone 5: Not reported
Contact Telephone 6: Not reported
Contact Email: Not reported

Contact ID: Not reported
Year: 2011
Facility Id: 3994735
Contact Type: Tier II Secondary Contact
Contact Name: David Einolf
Contact Title: Not reported
Contact Phone: 971-678-8111
Contact 24Hr Phone: Not reported
Contact Telephone 2: Not reported
Contact Telephone 3: Not reported
Contact Telephone 4: Not reported
Contact Telephone 5: Not reported
Contact Telephone 6: Not reported
Contact Email: samsclub2@endeavourehs.com

Contact ID: Not reported
Year: 2011
Facility Id: 3994735

Map ID
Direction
Distance
Elevation

MAP FINDINGS

Site

Database(s)

EDR ID Number
EPA ID Number

SAMS CLUB - STORE 8290 (Continued)

S107723358

Contact Type: Regulatory Contact
Contact Name: David Einolf
Contact Title: Not reported
Contact Phone: 971-678-8111
Contact 24Hr Phone: Not reported
Contact Telephone 2: Not reported
Contact Telephone 3: Not reported
Contact Telephone 4: Not reported
Contact Telephone 5: Not reported
Contact Telephone 6: Not reported
Contact Email: Not reported

Name: SAMS CLUB - STORE 8290
Address: 9498 SOUTH ORANGE BLOSSOM TRAIL
City,State,Zip: ORLANDO, FL 32837

Year: 2010
Facility Id: Not reported
Active Date: Not reported
Inactive Date: Not reported
Sale Pending: Not reported
Original Date: Not reported
PLOT Source: Not reported
Latitude: 28.4213
Longitude: -81.41
LEPC District: Not reported
Counties: Not reported
SERC: Not reported
Program Level: Not reported
PRIME: Not reported
SIC Code: Not reported
SIC Code 2: Not reported
NAICS Code: Not reported
Last Modified Date: Not reported
First Submit Date: Not reported
Data Submitted By: Not reported
Company Name: Not reported
Comments: Not reported

Chemical Code: 7439921
Chemical Name: Lead
Chemical State: SOLID
Location Name: Entire Facility
Container Code: R
Pressure Code: 1
Temperature Code: 4
Average Quantity: 12372
Maximum Quantity: 12372
Days On Site: 365

Name: SAMS CLUB - STORE 8290
Address: 9498 SOUTH ORANGE BLOSSOM TRAIL
City,State,Zip: ORLANDO, FL 32837

Year: 2010

Map ID
Direction
Distance
Elevation

MAP FINDINGS

Site

Database(s)

EDR ID Number
EPA ID Number

SAMS CLUB - STORE 8290 (Continued)

S107723358

Facility Id: Not reported
Active Date: Not reported
Inactive Date: Not reported
Sale Pending: Not reported
Original Date: Not reported
PLOT Source: Not reported
Latitude: 28.4213
Longitude: -81.41
LEPC District: Not reported
Counties: Not reported
SERC: Not reported
Program Level: Not reported
PRIME: Not reported
SIC Code: Not reported
SIC Code 2: Not reported
NAICS Code: Not reported
Last Modified Date: Not reported
First Submit Date: Not reported
Data Submitted By: Not reported
Company Name: Not reported
Comments: Not reported

Chemical Code: 7664939
Chemical Name: Sulfuric acid
Chemical State: LIQUID SOLUTION
Location Name: Entire Facility
Container Code: R
Pressure Code: 1
Temperature Code: 4
Average Quantity: 4124
Maximum Quantity: 4124
Days On Site: 365

Name: SAMS CLUB - STORE 8290
Address: 9498 SOUTH ORANGE BLOSSOM TRAIL
City,State,Zip: ORLANDO, FL 32837
Year: Not reported
Facility Id: Not reported
Active Date: 05/06/2002
Inactive Date: Not reported
Sale Pending: False
Original Date: Not reported
PLOT Source: GPS
Latitude: 28.421300
Longitude: -81.405230
LEPC District: 6
Counties: Volusia,Seminole,Osceola,Orange,Lake,Brevard,
SERC: 29661
Program Level: 0
PRIME: 24234
SIC Code: 5399
SIC Code 2: Not reported
NAICS Code: 45299

Other Chemical Data:

Report Year: 2008
Tier 2 Report ID: 106771
Chemical ID: 311380

Map ID
Direction
Distance
Elevation

MAP FINDINGS

Site

Database(s)

EDR ID Number
EPA ID Number

SAMS CLUB - STORE 8290 (Continued)

S107723358

CAS Number: 7664939
Chemical Name: Sulfuric acid
Chemical Date: 3/18/2009
Average Amount: 3
Maximum Amount: 2936
Location ID: 509555
Chemical State: Liquid
Mixture: True
Mixture Percent: 35.00
Container: R - OTHER
Pressure: 1 - AMBIENT PRESSURE
Temperature: 4 - AMBIENT TEMPERATURE
Average Amount: 3
Maximum Amount: 2936
Days on Site: 365
Site Plan: False
Site Plan Document: Not reported
Private Location: False
Location: CHARGING AREA

Report Year: 2007
Tier 2 Report ID: 103582
Chemical ID: 294871
CAS Number: 7664939
Chemical Name: Sulfuric acid
Chemical Date: 4/18/2008
Average Amount: 3
Maximum Amount: 2936
Location ID: 487427
Chemical State: Liquid
Mixture: True
Mixture Percent: 35.00
Container: R - OTHER
Pressure: 1 - AMBIENT PRESSURE
Temperature: 4 - AMBIENT TEMPERATURE
Average Amount: 3
Maximum Amount: 2936
Days on Site: 365
Site Plan: False
Site Plan Document: Not reported
Private Location: False
Location: BATTERY CHARGING AREA

Report Year: 2005
Tier 2 Report ID: 92881
Chemical ID: 239466
CAS Number: 7664939
Chemical Name: Sulfuric acid
Chemical Date: 5/16/2006
Average Amount: 3
Maximum Amount: 2285
Location ID: 415249
Chemical State: Liquid Solution
Mixture: True
Mixture Percent: 35.00

Map ID
Direction
Distance
Elevation

MAP FINDINGS

Site

Database(s)

EDR ID Number
EPA ID Number

SAMS CLUB - STORE 8290 (Continued)

S107723358

Containter: R - OTHER
Pressure: 1 - AMBIENT PRESSURE
Temperature: 4 - AMBIENT TEMPERATURE
Average Amount: 3
Maximum Amount: 2285
Days on Site: 365
Site Plan: False
Site Plan Document: Not reported
Private Location: False
Location: BATTERY CHANGING AREA

Report Year: 2004
Tier 2 Report ID: 93130
Chemical ID: 232652
CAS Number: 7664939
Chemical Name: Sulfuric acid
Chemical Date: 4/3/2006
Average Amount: 3
Maximum Amount: 2285
Location ID: 406225
Chemical State: Liquid Solution
Mixture: True
Mixture Percent: 35.00
Containter: R - OTHER
Pressure: 1 - AMBIENT PRESSURE
Temperature: 4 - AMBIENT TEMPERATURE
Average Amount: 3
Maximum Amount: 2285
Days on Site: 365
Site Plan: False
Site Plan Document: Not reported
Private Location: False
Location: BATTERY ELECTROLYTE - LIFT TRUCK AND BATTERY CHANGING AREA

Report Year: 2003
Tier 2 Report ID: 85427
Chemical ID: 180113
CAS Number: 7664939
Chemical Name: Sulfuric acid
Chemical Date: 1/2/1972
Average Amount: 3
Maximum Amount: 2285
Location ID: 338574
Chemical State: LIQUID
Mixture: True
Mixture Percent: 35.00
Containter: R - OTHER
Pressure: 1 - AMBIENT PRESSURE
Temperature: 4 - AMBIENT TEMPERATURE
Average Amount: 3
Maximum Amount: 2285
Days on Site: 365
Site Plan: False
Site Plan Document: Not reported
Private Location: False

Map ID
Direction
Distance
Elevation

MAP FINDINGS

Site

Database(s)

EDR ID Number
EPA ID Number

SAMS CLUB - STORE 8290 (Continued)

S107723358

Location: FORKLIFT BATTERY MAINTENANCE & CHARGING AREA

Report Year: 2002
Tier 2 Report ID: 79362
Chemical ID: 164111
CAS Number: 7664939
Chemical Name: Sulfuric acid
Chemical Date: 1/2/1972
Average Amount: 3
Maximum Amount: 2285
Location ID: 318988
Chemical State: Liquid
Mixture: True
Mixture Percent: .00
Container: R - OTHER
Pressure: 1 - AMBIENT PRESSURE
Temperature: 4 - AMBIENT TEMPERATURE
Average Amount: 3
Maximum Amount: 2285
Days on Site: 365
Site Plan: False
Site Plan Document: Not reported
Private Location: False
Location: FORKLIFT BATTERY MAINTENANCE AND CHARGING AREA

Report Year: 2001
Tier 2 Report ID: 78266
Chemical ID: 152084
CAS Number: 7664939
Chemical Name: Sulfuric acid
Chemical Date: 1/2/1972
Average Amount: 3
Maximum Amount: 2285
Location ID: 302680
Chemical State: Liquid
Mixture: True
Mixture Percent: .00
Container: R - OTHER
Pressure: 1 - AMBIENT PRESSURE
Temperature: 4 - AMBIENT TEMPERATURE
Average Amount: 3
Maximum Amount: 2285
Days on Site: 365
Site Plan: False
Site Plan Document: Not reported
Private Location: False
Location: LIFT BATTERY CHARGING AREA

Report Year: 2001
Tier 2 Report ID: 78266
Chemical ID: 152083
CAS Number: 8006619
Chemical Name: GASOLINE
Chemical Date: 1/2/1972

Map ID
Direction
Distance
Elevation

MAP FINDINGS

Site

Database(s)

EDR ID Number
EPA ID Number

SAMS CLUB - STORE 8290 (Continued)

S107723358

Average Amount: 5
Maximum Amount: 225180
Location ID: 302679
Chemical State: Liquid
Mixture: True
Mixture Percent: .00
Containter: B - BELOW GROUND TANK
Pressure: 1 - AMBIENT PRESSURE
Temperature: 4 - AMBIENT TEMPERATURE
Average Amount: 5
Maximum Amount: 225180
Days on Site: 365
Site Plan: False
Site Plan Document: Not reported
Private Location: False
Location: PARKING LOT

Company Info:

Company Name: SAMS EAST INC - CORPORATE COMPLIANCE
Company Address: 508 SOUTHWEST 8 STREET
Company City,St,Zip: BENTONVILLE, AR 72712-0505
Company Phone: 479-204-3561
Company Fax: 479-277-5844
Company Email: richard.gray@wal-mart.com
FEI Number: 710794412
Comany Contact Name: RICH GRAY
Cmpny Contact Phone: 479-204-8453
Reduced Fees: False
Exempt Fees: False
Electronic Filing: True
Employee: Not reported
Comments: Not reported

County: ORANGE
SEC302: True
Active Date: 5/6/2002
Inactive Date: Not reported
Old HMIS Date: Not reported
Visit for 2001: False
Visit for 2002: True
Visit for 2003: False
Visit for 2004: True
Visit for 2005: False
Site Visit Date: Not reported

Map ID
Direction
Distance
Elevation

MAP FINDINGS

Site

Database(s)
EDR ID Number
EPA ID Number

DM770 **SAM'S CLUB #8290**
WNW **9498 S. ORANGE BLOSSOM TRAIL**
1/8-1/4 **ORLANDO, FL 32837**
0.158 mi.
836 ft. **Site 6 of 8 in cluster DM**

FL TIER 2 **S115595969**
 N/A

Actual:
94 ft.

TIER 2:

Focus Map:
5

Name: SAM'S CLUB #8290
Address: 9498 S. ORANGE BLOSSOM TRAIL
City,State,Zip: ORLANDO, FL 32837

Year: 2014
Facility Id: 4990287
Active Date: Not reported
Inactive Date: Not reported
Sale Pending: Not reported
Original Date: Not reported
PLOT Source: Not reported
Latitude: 28.4213
Longitude: -81.4052
LEPC District: Not reported
Counties: Not reported
SERC: Not reported
Program Level: Not reported
PRIME: Not reported
SIC Code: 5399
SIC Code 2: Not reported
NAICS Code: 45291
Last Modified Date: 02/06/2015
First Submit Date: 02/06/2015
Data Submitted By: John Nash, Tier II Point of Contact
Company Name: Sam's East, Inc.
Comments: Not reported

Contact:

Contact ID: Not reported
Year: 2014
Facility Id: 4990287
Contact Type: Emergency Contact
Contact Name: Wal-Mart Alarm Central
Contact Title: Not reported
Contact Phone: 479-204-3911
Contact 24Hr Phone: Not reported
Contact Telephone 2: Not reported
Contact Telephone 3: Not reported
Contact Telephone 4: Not reported
Contact Telephone 5: Not reported
Contact Telephone 6: Not reported
Contact Email: justin.p.wilson@wal-mart.com

Name: SAM'S CLUB #8290
Address: 9498 S. ORANGE BLOSSOM TRAIL
City,State,Zip: ORLANDO, FL 32837

Year: 2013
Facility Id: 4509282
Active Date: Not reported
Inactive Date: Not reported

Map ID
Direction
Distance
Elevation

MAP FINDINGS

Site

Database(s)

EDR ID Number
EPA ID Number

SAM'S CLUB #8290 (Continued)

S115595969

Sale Pending: Not reported
Original Date: Not reported
PLOT Source: Not reported
Latitude: 28.4213
Longitude: -81.4052
LEPC District: Not reported
Counties: Not reported
SERC: Not reported
Program Level: Not reported
PRIME: Not reported
SIC Code: 5399
SIC Code 2: Not reported
NAICS Code: 45291
Last Modified Date: 02/12/2014
First Submit Date: 02/12/2014
Data Submitted By: John Nash, Tier II Point of Contact
Company Name: Sam's East, Inc.
Comments: Not reported

Contact:
Contact ID: Not reported
Year: 2013
Facility Id: 4509282
Contact Type: Emergency Contact
Contact Name: Wal-Mart Alarm Central
Contact Title: Not reported
Contact Phone: 800-530-9924
Contact 24Hr Phone: Not reported
Contact Telephone 2: 479-204-3911
Contact Telephone 3: Not reported
Contact Telephone 4: Not reported
Contact Telephone 5: Not reported
Contact Telephone 6: Not reported
Contact Email: justin.p.wilson@wal-mart.com

Name: SAM'S CLUB #8290
Address: 9498 S. ORANGE BLOSSOM TRAIL
City,State,Zip: ORLANDO, FL 32837

Year: 2012
Facility Id: 4039922
Active Date: Not reported
Inactive Date: Not reported
Sale Pending: Not reported
Original Date: Not reported
PLOT Source: Not reported
Latitude: 28.4213
Longitude: -81.4052
LEPC District: Not reported
Counties: Not reported
SERC: Not reported
Program Level: Not reported
PRIME: Not reported
SIC Code: 5399
SIC Code 2: Not reported
NAICS Code: 45291

Map ID
Direction
Distance
Elevation

MAP FINDINGS

Site

Database(s)

EDR ID Number
EPA ID Number

SAM'S CLUB #8290 (Continued)

S115595969

Last Modified Date: 02/07/2013
First Submit Date: 01/31/2013
Data Submitted By: John Nash, Tier II Point of Contact
Company Name: Sam's East, Inc.
Comments: Not reported

Contact:

Contact ID: Not reported
Year: 2012
Facility Id: 4039922
Contact Type: Owner / Operator
Contact Name: Sam's East, Inc.
Contact Title: Not reported
Contact Phone: (479) 273-4600
Contact 24Hr Phone: Not reported
Contact Telephone 2: 479-204-3911
Contact Telephone 3: (800) 530-9924
Contact Telephone 4: Not reported
Contact Telephone 5: Not reported
Contact Telephone 6: Not reported
Contact Email: justin.p.wilson@wal-mart.com

Contact ID: Not reported
Year: 2012
Facility Id: 4039922
Contact Type: Emergency Contact
Contact Name: Javier Garza
Contact Title: Not reported
Contact Phone: 479-204-3911
Contact 24Hr Phone: Not reported
Contact Telephone 2: 407-859-9056
Contact Telephone 3: Not reported
Contact Telephone 4: Not reported
Contact Telephone 5: Not reported
Contact Telephone 6: Not reported
Contact Email: Not reported

Contact ID: Not reported
Year: 2012
Facility Id: 4039922
Contact Type: Regulatory Point of Contact
Contact Name: Justin Wilson
Contact Title: Not reported
Contact Phone: 479-204-3517
Contact 24Hr Phone: Not reported
Contact Telephone 2: 800-530-9924
Contact Telephone 3: 479-204-9675
Contact Telephone 4: 479-204-3911
Contact Telephone 5: Not reported
Contact Telephone 6: Not reported
Contact Email: justin.p.wilson@wal-mart.com

Contact ID: Not reported
Year: 2012
Facility Id: 4039922
Contact Type: Emergency Contact
Contact Name: Wal-Mart Alarm Central
Contact Title: Not reported

Map ID
Direction
Distance
Elevation

MAP FINDINGS

Site

Database(s)

EDR ID Number
EPA ID Number

SAM'S CLUB #8290 (Continued)

S115595969

Contact Phone: 479-204-3911
Contact 24Hr Phone: Not reported
Contact Telephone 2: 800-530-9924
Contact Telephone 3: Not reported
Contact Telephone 4: Not reported
Contact Telephone 5: Not reported
Contact Telephone 6: Not reported
Contact Email: justin.p.wilson@wal-mart.com

**DM771
WNW
1/8-1/4
0.158 mi.
836 ft.**

**SAM'S CLUB #8290
9498 SOUTH ORANGE BLOSSOM TR.
ORLANDO, FL 32837**

**FL TIER 2 S120696101
N/A**

Site 7 of 8 in cluster DM

**Actual:
94 ft.
Focus Map:
5**

TIER 2:
Name: SAM'S CLUB #8290
Address: 9498 SOUTH ORANGE BLOSSOM TR.
City,State,Zip: ORLANDO, FL 32837

Year: 2018
Facility Id: 6378179
Active Date: Not reported
Inactive Date: Not reported
Sale Pending: Not reported
Original Date: Not reported
PLOT Source: Not reported
Latitude: Not reported
Longitude: Not reported
LEPC District: Not reported
Counties: Not reported
SERC: Not reported
Program Level: Not reported
PRIME: Not reported
SIC Code: Not reported
SIC Code 2: Not reported
NAICS Code: 452311
Last Modified Date: 02/08/2019
First Submit Date: 02/08/2019
Data Submitted By: Jason Fadely, Tier II Consultant
Company Name: Walmart, Inc.
Comments: Not reported

Contact:
Contact ID: Not reported
Year: 2018
Facility Id: 6378179
Contact Type: Owner / Operator
Contact Name: Sam's East, Inc.
Contact Title: Not reported
Contact Phone: 479-204-6188
Contact 24Hr Phone: Not reported
Contact Telephone 2: Not reported
Contact Telephone 3: Not reported
Contact Telephone 4: Not reported

Map ID
Direction
Distance
Elevation

MAP FINDINGS

Site

Database(s)

EDR ID Number
EPA ID Number

SAM'S CLUB #8290 (Continued)

S120696101

Contact Telephone 5: Not reported
Contact Telephone 6: Not reported
Contact Email: cassie.clark@walmart.com

Contact ID: Not reported
Year: 2018
Facility Id: 6378179
Contact Type: Owner / Operator
Contact Name: Sam's East, Inc.
Contact Title: Not reported
Contact Phone: 479-204-6188
Contact 24Hr Phone: Not reported
Contact Telephone 2: Not reported
Contact Telephone 3: Not reported
Contact Telephone 4: Not reported
Contact Telephone 5: Not reported
Contact Telephone 6: Not reported
Contact Email: cassie.clark@walmart.com

Name: SAM'S CLUB #8290
Address: 9498 SOUTH ORANGE BLOSSOM TR.
City,State,Zip: ORLANDO, FL 32837

Year: 2017
Facility Id: 6078571
Active Date: Not reported
Inactive Date: Not reported
Sale Pending: Not reported
Original Date: Not reported
PLOT Source: Not reported
Latitude: Not reported
Longitude: Not reported
LEPC District: Not reported
Counties: Not reported
SERC: Not reported
Program Level: Not reported
PRIME: Not reported
SIC Code: 5399
SIC Code 2: Not reported
NAICS Code: 452311
Last Modified Date: 02/07/2018
First Submit Date: 02/07/2018
Data Submitted By: Jason Fadely, Tier II Consultant
Company Name: Walmart, Inc.
Comments: Not reported

Contact:
Contact ID: Not reported
Year: 2017
Facility Id: 6078571
Contact Type: Emergency Contact
Contact Name: Alarm Central Walmart
Contact Title: Not reported
Contact Phone: 479-204-3911
Contact 24Hr Phone: Not reported
Contact Telephone 2: Not reported

Map ID
Direction
Distance
Elevation

MAP FINDINGS

Site

Database(s)

EDR ID Number
EPA ID Number

SAM'S CLUB #8290 (Continued)

S120696101

Contact Telephone 3: Not reported
Contact Telephone 4: 561-212-8344
Contact Telephone 5: 479-204-6188
Contact Telephone 6: Not reported
Contact Email: cassie.clark@walmart.com

Name: SAM'S CLUB #8290
Address: 9498 SOUTH ORANGE BLOSSOM TR.
City,State,Zip: ORLANDO, FL 32837

Year: 2016
Facility Id: 5826934
Active Date: Not reported
Inactive Date: Not reported
Sale Pending: Not reported
Original Date: Not reported
PLOT Source: Not reported
Latitude: Not reported
Longitude: Not reported
LEPC District: Not reported
Counties: Not reported
SERC: Not reported
Program Level: Not reported
PRIME: Not reported
SIC Code: 5399
SIC Code 2: Not reported
NAICS Code: 452910
Last Modified Date: 02/02/2017
First Submit Date: 02/02/2017
Data Submitted By: Jason Fadely, Tier II Consultant
Company Name: Sam's East, Inc.
Comments: Not reported

Contact:
Contact ID: Not reported
Year: 2016
Facility Id: 5826934
Contact Type: Emergency Contact
Contact Name: Alarm Central Wal-Mart
Contact Title: Not reported
Contact Phone: 479-204-3911
Contact 24Hr Phone: Not reported
Contact Telephone 2: Not reported
Contact Telephone 3: Not reported
Contact Telephone 4: 770-442-7379
Contact Telephone 5: 479-204-3911
Contact Telephone 6: 479-258-6810
Contact Email: Rebecca.haynie@wal-mart.com

Name: SAM'S CLUB #8290
Address: 9498 SOUTH ORANGE BLOSSOM TR.
City,State,Zip: ORLANDO, FL 32837

Year: 2015

Map ID
Direction
Distance
Elevation

MAP FINDINGS

Site

Database(s)

EDR ID Number
EPA ID Number

SAM'S CLUB #8290 (Continued)

S120696101

Facility Id: 5382933
Active Date: Not reported
Inactive Date: Not reported
Sale Pending: Not reported
Original Date: Not reported
PLOT Source: Not reported
Latitude: 28.4221466
Longitude: -81.40611289999998
LEPC District: Not reported
Counties: Not reported
SERC: Not reported
Program Level: Not reported
PRIME: Not reported
SIC Code: Not reported
SIC Code 2: Not reported
NAICS Code: 452910
Last Modified Date: 01/29/2016
First Submit Date: 01/29/2016
Data Submitted By: Jason Fadely, Tier II Consultant
Company Name: Sam's East, Inc.
Comments: Not reported

Contact:
Contact ID: Not reported
Year: 2015
Facility Id: 5382933
Contact Type: Emergency Contact
Contact Name: Alarm Central Wal-Mart
Contact Title: Not reported
Contact Phone: 479-530-9924
Contact 24Hr Phone: Not reported
Contact Telephone 2: Not reported
Contact Telephone 3: Not reported
Contact Telephone 4: 770-442-7379
Contact Telephone 5: 479-204-3911
Contact Telephone 6: 479-258-6810
Contact Email: Rebecca.haynie@wal-mart.com

DM772 SAMS GAS #8290
WNW 9498 S ORANGE BLOSSOM TR
1/8-1/4 ORLANDO, FL 32837
0.158 mi.
836 ft. Site 8 of 8 in cluster DM

FL LUST U003798888
FL UST N/A
FL CLEANUP SITES
FL DWM CONTAM
FL Financial Assurance
FL TIER 2

Actual:
94 ft.

LUST:

Focus Map: 5
Region: STATE
Facility Id: 9803654
Facility Status: OPEN
Facility Type: A - Retail Station
Facility Phone: (479)204-6148
Facility Cleanup Rank: Not reported
District: Central District
Lat/Long (dms): 28 25 19 / 81 24 20
Section: Not reported

Map ID
Direction
Distance
Elevation

MAP FINDINGS

Site

Database(s)

EDR ID Number
EPA ID Number

SAMS GAS #8290 (Continued)

U003798888

Township: Not reported
Range: Not reported
Feature: Not reported
Method: AGPS
Datum: Not reported
Score: 10
Score Effective Date: 2009-11-05 00:00:00
Score When Ranked: Not reported
Operator: LUANNE WISE
Name Update: 2001-03-09 00:00:00
Address Update: 2007-03-27 00:00:00

Petroleum Cleanup PCT Facility Score:
Facility Cleanup Status: ONGO - ONGOING
Contact: FUEL COMPLIANCE MANAGER | 479-204-6126
Contact Company: SAMS EAST INC C/O APTIM
Contact Address: 8725 ROSEHILL RD #450
Contact City/State/Zip: LENEXA, KS 66215
Phone: (877)829-5505
Bad Address Ind: N
State: FL
Zip: 32837
Score: 10
Score Effective Date: 2009-11-05 00:00:00
Related Party ID: 50025
Primary RP Role: ACCOUNT OWNER
RP Begin Date: 2001-03-08
RP Zip: Not reported
RP Extension: Not reported

Discharge Cleanup Summary:
Discharge Date: 4/17/2008
PCT Discharge Combined: Not reported
Cleanup Required: R - CLEANUP REQUIRED
Discharge Cleanup Status: RA - RA ONGOING
Disch Cleanup Status Date: 1/26/2011
Cleanup Work Status: INACTIVE
Information Source: C - CLOSURE REPORT
Other Source Description: Not reported
Eligibility Indicator: I - INELIGIBLE
Site Manager: RUSSELL_J
Site Mgr End Date: Not reported
Tank Office: PCLP48 - ORANGE COUNTY ENVIRONMENTAL PROTECTION DIV

Contaminated Media:
Discharge Date: 4/17/2008
Pct Discharge Combined With: Not reported
Cleanup Required: R - CLEANUP REQUIRED
Discharge Cleanup Status: RA - RA ONGOING
Disch Cleanup Status Date: 1/26/2011
Cleanup Work Status: INACTIVE
Information Source: C - CLOSURE REPORT
Other Source Description: Not reported
Elig Indicator: I - INELIGIBLE
Site Manager: RUSSELL_J
Site Mgr End Date: Not reported
Tank Office: PCLP48 - ORANGE COUNTY ENVIRON
Contaminated Drinking Wells: Not reported

Map ID
Direction
Distance
Elevation

MAP FINDINGS

Site

Database(s)

EDR ID Number
EPA ID Number

SAMS GAS #8290 (Continued)

U003798888

Contaminated Monitoring Well: No
Contaminated Soil: Yes
Contaminated Surface Water: No
Contaminated Ground Water: No
Pollutant: B - Unleaded Gas
Pollutant Other Description: Not reported
Gallons Discharged: 1

Task Information:

District: CD
Facility ID: 9803654
Facility Status: OPEN
Facility Type: A - Retail Station -
County: ORANGE
County ID: 48
Cleanup Eligibility Status: I
Source Effective Date: Not reported
Discharge Date: 04-17-2008
Cleanup Required: R - CLEANUP REQUIRED
Discharge Cleanup Status: RA - RA ONGOING
Disch Cleanup Status Date: 01-26-2011
SRC Action Type: -
SRC Submit Date: Not reported
SRC Review Date: Not reported
SRC Completion Status: -
SRC Issue Date: Not reported
SRC Comment: Not reported
Cleanup Work Status: INACTIVE
Site Mgr: RUSSELL_J
Site Mgr End Date: Not reported
Tank Office: PCLP48 - Orange County
SR Task ID: Not reported
SR Cleanup Responsible: -
SR Funding Eligibility Type: -
SR Actual Cost: Not reported
SR Completion Date: Not reported
SR Payment Date: Not reported
SR Oral Date: Not reported
SR Written Date: Not reported
SR Soil Removal: Not reported
SR Free Product Removal: Not reported
SR Soil Tonnage Removed: Not reported
SR Soil Treatment: Not reported
SR Other Treatment: Not reported
SR Alternate Proc Received Date: Not reported
SR Alternate Procedure Status: Not reported
SR Alternate Procedure Status Date: Not reported
SR Alternate Procedure Comments: Not reported
SA Task ID: 84223
SA Cleanup Responsible: -
SA Funding Eligibility Type: -
SA Actual Cost: Not reported
SA Completion Date: Not reported
SA Payment Date: Not reported
RAP Task ID: 87824
RAP Cleanup Responsible ID: -
RAP Funding Eligibility Type: -
RAP Actual Cost: Not reported

Map ID
Direction
Distance
Elevation

MAP FINDINGS

Site

Database(s)

EDR ID Number
EPA ID Number

SAMS GAS #8290 (Continued)

U003798888

RAP Completion Date: Not reported
RAP Payment Date: Not reported
RAP Last Order Approved: Not reported
RA Task ID: 86926
RA Cleanup Responsible: -
RA Funding Eligibility Type: -
RA Years to Complete: Not reported
RA Actual Cost: Not reported

[Click here for Florida Oculus:](#)

UST:

Facility Id: 9803654
Facility Status: OPEN
Type Description: Retail Station
Facility Phone: 4792046148
Region: STATE
Positioning Method: AGPS
Lat/Long (dms): 28 25 19 / 81 24 20

Owner:

Owner Id: 50025
Owner Name: SAMS EAST INC C/O APTIM
Owner Address: 8725 ROSEHILL RD #450
Owner Address 2: ATTN: LICENSING SUPPORT
Owner City,St,Zip: LENEXA, KS 66215
Owner Contact: CHRISTINE TIMS
Owner Phone: 4792046126

Tank Info:

Name: SAMS GAS #8290
Address: 9498 S ORANGE BLOSSOM TR
Tank Id: 1
Status: In service
Status Date: 6/1/2000
Install Date: 6/1/2000
Substance: Unleaded gas
Content Description: Unleaded Gas
Gallons: 20000
Vessel Indicator: TANK
Tank Location: UNDERGROUND
DEP Contractor: P

Construction:

Tank Id: 1
Construction Category: Primary Construction
Construction Description: Fiberglass

Tank Id: 1
Construction Category: Overfill/Spill
Construction Description: Tight fill

Tank Id: 1
Construction Category: Overfill/Spill
Construction Description: Spill containment bucket

Tank Id: 1

Map ID
Direction
Distance
Elevation

MAP FINDINGS

Site

Database(s)

EDR ID Number
EPA ID Number

SAMS GAS #8290 (Continued)

U003798888

Construction Category: Overfill/Spill
Construction Description: Flow shut-Off

Tank ID: 1
Construction Category: Secondary Containment
Construction Description: Double wall

Monitoring:

Tank ID: 1
Monitoring Description: Monitor dbl wall tank space

Tank ID: 1
Monitoring Description: Automatic tank gauging - USTs

Tank ID: 1
Monitoring Description: Mechanical line leak detector

Tank ID: 1
Monitoring Description: Electronic monitor pipe sumps

Tank ID: 1
Monitoring Description: Visual inspect dispenser liners

Piping:

Tank ID: 1
Piping Category: Primary Construction
Piping Description: Approved synthetic material

Tank ID: 1
Piping Category: Miscellaneous Attributes
Piping Description: Pressurized piping system

Tank ID: 1
Piping Category: Secondary Containment
Piping Description: Double wall

Tank ID: 1
Piping Category: Miscellaneous Attributes
Piping Description: Dispenser liners

Tank ID: 1
Piping Category: Primary Construction
Piping Description: Fiberglass

Name: SAMS GAS #8290
Address: 9498 S ORANGE BLOSSOM TR
Tank Id: 2
Status: In service
Status Date: 6/1/2000
Install Date: 6/1/2000
Substance: Unleaded gas
Content Description: Unleaded Gas
Gallons: 20000
Vessel Indicator: TANK
Tank Location: UNDERGROUND

Map ID
Direction
Distance
Elevation

MAP FINDINGS

Site

Database(s)

EDR ID Number
EPA ID Number

SAMS GAS #8290 (Continued)

U003798888

DEP Contractor: P

Construction:

Tank Id: 2
Construction Category: Primary Construction
Construction Description: Fiberglass

Tank Id: 2
Construction Category: Overfill/Spill
Construction Description: Tight fill

Tank Id: 2
Construction Category: Overfill/Spill
Construction Description: Spill containment bucket

Tank Id: 2
Construction Category: Overfill/Spill
Construction Description: Flow shut-Off

Tank Id: 2
Construction Category: Secondary Containment
Construction Description: Double wall

Tank Id: 2
Construction Category: Miscellaneous Attributes
Construction Description: Compartmented

Monitoring:

Tank ID: 2
Monitoring Description: Monitor dbl wall tank space

Tank ID: 2
Monitoring Description: Automatic tank gauging - USTs

Tank ID: 2
Monitoring Description: Mechanical line leak detector

Tank ID: 2
Monitoring Description: Electronic monitor pipe sumps

Tank ID: 2
Monitoring Description: Visual inspect dispenser liners

Piping:

Tank ID: 2
Piping Category: Secondary Containment
Piping Description: Double wall

Tank ID: 2
Piping Category: Miscellaneous Attributes
Piping Description: Pressurized piping system

Tank ID: 2
Piping Category: Primary Construction
Piping Description: Fiberglass

Tank ID: 2

Map ID
Direction
Distance
Elevation

MAP FINDINGS

Site

Database(s)

EDR ID Number
EPA ID Number

SAMS GAS #8290 (Continued)

U003798888

Piping Category: Primary Construction
Piping Description: Approved synthetic material

Tank ID: 2
Piping Category: Miscellaneous Attributes
Piping Description: Dispenser liners

[Click here for Florida Oculus:](#)

CLEANUP SITES:

DEP Cleanup Site Key: 58714829
Source Database Name: Storage Tank Contamination Monitoring
Source Database Id: 9803654
CPAC Program Area Id: TK
CLLC Cleanup Category Key: PETRO
RSC2 Remediation Status Key: ACTIVE
Data Load Date: 05/28/2019
OC3 Office Id: CD
Physical Address Line 2: Not reported
OIC Object Of Interest Id: FACIL
PC2 Proximity Id: APPRX
Calc Coordinates Accuracy Level Id: 4
CMC2 Coordinate Method Id: Digital Aerial Photography With Ground Control
DC4 Datum Id: North American Datum of 1983
VSC1 Verification Status: REVIEWED
Collect Username: bayevsky_a
Collect Date: 07/10/2015
Collect Affiliation: DEPARTMENT OF ENVIRONMENTAL PROTECTION
Map Source: imagery_11_13
Map Source Scale: 500
Interpolation Scale: Not reported
Verifier Username: bayevsky_a
Verifier Affiliation: DEPARTMENT OF ENVIRONMENTAL PROTECTION
Verification Date: 07/10/2015
Verified Coordinate Method Id: Digital Aerial Photography With Ground Control
Source Database Name Code: STCM
CMC2 Coordinate Method ID Code: DPHO
DC4 Datum ID Code: NAD83
Verified Coordinate Method ID Code: DPHO
Comments: Not reported
Latitude/Longitude (deg/min/sec): 28 25 19 / 81 24 20

DWM CONTAM:

Program Site Id: 9803654
Lat DD: 28
Lat MM: 25
Lat SS: 19
Long DD: 81
Long MM: 24
Long SS: 20
Office/ District: CD
Program Area: Storage Tanks
Offsite Contamination: Not reported
Project Manager: Not reported

Map ID
Direction
Distance
Elevation

MAP FINDINGS

Site

Database(s)

EDR ID Number
EPA ID Number

SAMS GAS #8290 (Continued)

U003798888

Priority Score: 10
Datum: Not reported
Method: AGPS
Facility Status: OPEN
Feature: Not reported
Section: Not reported
Township: Not reported
Range: Not reported
Staff Assigned: Not reported
Priority (Y/N): Not reported

FL Financial Assurance 3:

Region: 3
Facility ID: 9803654
Facility Phone: 4792046148
Facility Status: OPEN
Facility Type: A
Type Description: Retail Station
DEP CO: P
Financial Responsibility: INSURANCE
Insurance Company: COMMERCE & INDUSTRY
Effective Date: 05/30/2009
Expire Date: 05/30/2010
Owner ID: 50025
Owner Name: SAMS EAST INC C/O APTIM
Owner Address: 8725 ROSEHILL RD #450
Owner Address2: ATTN: LICENSING SUPPORT
Owner City,St,Zip: LENEXA, KS 66215
Contact: CHRISTINE TIMS
Resp Party Phone: 4792046126

Region: 3
Facility ID: 9803654
Facility Phone: 4792046148
Facility Status: OPEN
Facility Type: A
Type Description: Retail Station
DEP CO: P
Financial Responsibility: INSURANCE
Insurance Company: COMMERCE & INDUSTRY
Effective Date: 05/30/2010
Expire Date: 05/30/2011
Owner ID: 50025
Owner Name: SAMS EAST INC C/O APTIM
Owner Address: 8725 ROSEHILL RD #450
Owner Address2: ATTN: LICENSING SUPPORT
Owner City,St,Zip: LENEXA, KS 66215
Contact: CHRISTINE TIMS
Resp Party Phone: 4792046126

Region: 3
Facility ID: 9803654
Facility Phone: 4792046148
Facility Status: OPEN
Facility Type: A
Type Description: Retail Station
DEP CO: P

Map ID
Direction
Distance
Elevation

MAP FINDINGS

Site

Database(s)

EDR ID Number
EPA ID Number

SAMS GAS #8290 (Continued)

U003798888

Financial Responsibility: INSURANCE
Insurance Company: COMMERCE & INDUSTRY
Effective Date: 05/30/2011
Expire Date: 05/30/2012
Owner ID: 50025
Owner Name: SAMS EAST INC C/O APTIM
Owner Address: 8725 ROSEHILL RD #450
Owner Address2: ATTN: LICENSING SUPPORT
Owner City,St,Zip: LENEXA, KS 66215
Contact: CHRISTINE TIMS
Resp Party Phone: 4792046126

Region: 3
Facility ID: 9803654
Facility Phone: 4792046148
Facility Status: OPEN
Facility Type: A
Type Description: Retail Station
DEP CO: P

Financial Responsibility: INSURANCE
Insurance Company: INDIAN HARBOR
Effective Date: 05/30/2013
Expire Date: 05/30/2014
Owner ID: 50025
Owner Name: SAMS EAST INC C/O APTIM
Owner Address: 8725 ROSEHILL RD #450
Owner Address2: ATTN: LICENSING SUPPORT
Owner City,St,Zip: LENEXA, KS 66215
Contact: CHRISTINE TIMS
Resp Party Phone: 4792046126

Region: 3
Facility ID: 9803654
Facility Phone: 4792046148
Facility Status: OPEN
Facility Type: A
Type Description: Retail Station
DEP CO: P

Financial Responsibility: INSURANCE
Insurance Company: INDIAN HARBOR
Effective Date: 05/30/2014
Expire Date: 05/30/2015
Owner ID: 50025
Owner Name: SAMS EAST INC C/O APTIM
Owner Address: 8725 ROSEHILL RD #450
Owner Address2: ATTN: LICENSING SUPPORT
Owner City,St,Zip: LENEXA, KS 66215
Contact: CHRISTINE TIMS
Resp Party Phone: 4792046126

Region: 3
Facility ID: 9803654
Facility Phone: 4792046148
Facility Status: OPEN
Facility Type: A
Type Description: Retail Station
DEP CO: P

Map ID
Direction
Distance
Elevation

MAP FINDINGS

Site

Database(s)

EDR ID Number
EPA ID Number

SAMS GAS #8290 (Continued)

U003798888

Financial Responsibility: INSURANCE
Insurance Company: INDIAN HARBOR
Effective Date: 05/30/2015
Expire Date: 05/30/2016
Owner ID: 50025
Owner Name: SAMS EAST INC C/O APTIM
Owner Address: 8725 ROSEHILL RD #450
Owner Address2: ATTN: LICENSING SUPPORT
Owner City,St,Zip: LENEXA, KS 66215
Contact: CHRISTINE TIMS
Resp Party Phone: 4792046126

Region: 3
Facility ID: 9803654
Facility Phone: 4792046148
Facility Status: OPEN
Facility Type: A
Type Description: Retail Station
DEP CO: P

Financial Responsibility: INSURANCE
Insurance Company: INDIAN HARBOR
Effective Date: 05/30/2016
Expire Date: 05/30/2017
Owner ID: 50025
Owner Name: SAMS EAST INC C/O APTIM
Owner Address: 8725 ROSEHILL RD #450
Owner Address2: ATTN: LICENSING SUPPORT
Owner City,St,Zip: LENEXA, KS 66215
Contact: CHRISTINE TIMS
Resp Party Phone: 4792046126

Region: 3
Facility ID: 9803654
Facility Phone: 4792046148
Facility Status: OPEN
Facility Type: A
Type Description: Retail Station
DEP CO: P

Financial Responsibility: INSURANCE
Insurance Company: INDIAN HARBOR INSURANCE COMPANY
Effective Date: 05/01/2017
Expire Date: 05/01/2018
Owner ID: 50025
Owner Name: SAMS EAST INC C/O APTIM
Owner Address: 8725 ROSEHILL RD #450
Owner Address2: ATTN: LICENSING SUPPORT
Owner City,St,Zip: LENEXA, KS 66215
Contact: CHRISTINE TIMS
Resp Party Phone: 4792046126

TIER 2:

Name: WALMART 8290 EMERGENCY DIESEL GENERATOR
Address: 9498 S. ORANGE BLOSSOM TRAIL
City,State,Zip: ORLANDO, FL 32837

Year: 2018
Facility Id: 6400722

Map ID
Direction
Distance
Elevation

MAP FINDINGS

Site

Database(s)

EDR ID Number
EPA ID Number

SAMS GAS #8290 (Continued)

U003798888

Active Date: Not reported
 Inactive Date: Not reported
 Sale Pending: Not reported
 Original Date: Not reported
 PLOT Source: Not reported
 Latitude: Not reported
 Longitude: Not reported
 LEPC District: Not reported
 Counties: Not reported
 SERC: Not reported
 Program Level: Not reported
 PRIME: Not reported
 SIC Code: Not reported
 SIC Code 2: Not reported
 NAICS Code: 221118
 Last Modified Date: 02/21/2019
 First Submit Date: 02/21/2019
 Data Submitted By: Duke Energy Florida, LLC, Owner/Operator
 Company Name: Duke Energy Florida, LLC
 Comments: Not reported

Contact:

Contact ID: Not reported
 Year: 2018
 Facility Id: 6400722
 Contact Type: Owner / Operator
 Contact Name: _ Duke Energy Florida, LLC
 Contact Title: Not reported
 Contact Phone: 800-777-9898
 Contact 24Hr Phone: Not reported
 Contact Telephone 2: Not reported
 Contact Telephone 3: Not reported
 Contact Telephone 4: Not reported
 Contact Telephone 5: Not reported
 Contact Telephone 6: Not reported
 Contact Email: Jen.McDaniel@duke-energy.com

DN773
East
1/8-1/4
0.160 mi.
844 ft.

LAPIN SERVICES
10576 GENERAL DR
ORLANDO, FL
Site 1 of 5 in cluster DN

FL RGA LF S115155498
N/A

Actual:
88 ft.

RGA LF:

2012	LAPIN SERVICES	10576 GENERAL DR
2011	LAPIN SERVICES	10576 GENERAL DR
2010	LAPIN SERVICES	10576 GENERAL DR
2009	LAPIN SERVICES	10576 GENERAL DR

Focus Map:
9

MAP FINDINGS

Map ID
 Direction
 Distance
 Elevation

Site

Database(s)

EDR ID Number
 EPA ID Number

DN774 **LAPIN SERVICES**
East **10576 GENERAL DR**
1/8-1/4 **ORLANDO, FL 32824**
0.160 mi.
844 ft. **Site 2 of 5 in cluster DN**

FL SWF/LF **S109995133**
N/A

Actual: SWF/LF:
88 ft. Facility ID: 98538
Focus Map: District: CD
9 Lat/Long: 28:24:36.3044 / 81:23:18.1219
 Class Type: 595
 Classification: UNAUTHORIZED DISPOSAL/PROCESSING-COMPLAINT
 Class Status: NFA,NO FURTHER ACTION (F)
 Section: Not reported
 Township: Not reported
 Range: Not reported
 Responsible Authority Name: DENNIS LAPIN
 Responsible Authority Address: 10576 GENERAL DR
 Responsible Authority City,St,Zip: ORLANDO, FL 32824
 Responsible Authority Phone: Not reported
 EMail Address1: Not reported
 EMail Address2: Not reported
 Site Supervisor Name: DENNIS LAPIN
 Site Supervisor Addr: 10576 GENERAL DR
 Site Supervisor City/State/Zip: ORLANDO, FL 32824
 Site Supervisor Telephone: Not reported
 Land Owner Name: Not reported
 Land Owner Address: Not reported
 Land Owner City/State/Zip: Not reported
 Land Owner Telephone: Not reported

[Click here for Florida Oculus:](#)

DO775 **ORANGE CNTY FIRE DEPARTMENT #53**
NW **1270 LA QUINTA DR**
1/8-1/4 **ORLANDO, FL**
0.160 mi.
845 ft. **Site 1 of 4 in cluster DO**

FL RGA LUST **S115190049**
N/A

Actual: RGA LUST:
94 ft. 1999 ORANGE CNTY FIRE DEPARTMENT #53 1270 LA QUINTA DR
Focus Map: 1997 ORANGE CNTY FIRE DEPARTMENT #53 1270 LA QUINTA DR
5

DO776 **ORANGE COUNTY FIRE RESCUE - STATION 53**
NW **1270 LAQUINTA DRIVE**
1/8-1/4 **ORLANDO, FL 32809**
0.160 mi.
845 ft. **Site 2 of 4 in cluster DO**

FL TIER 2 **S107721639**
N/A

Actual: TIER 2:
94 ft. Name: ORANGE COUNTY FIRE RESCUE - STATION 53
Focus Map: Address: 1270 LAQUINTA DRIVE
5 City,State,Zip: ORLANDO, FL 32809

Map ID
Direction
Distance
Elevation

MAP FINDINGS

Site

Database(s)

EDR ID Number
EPA ID Number

ORANGE COUNTY FIRE RESCUE - STATION 53 (Continued)

S107721639

Year: 2018
Facility Id: 6362570
Active Date: Not reported
Inactive Date: Not reported
Sale Pending: Not reported
Original Date: Not reported
PLOT Source: Not reported
Latitude: Not reported
Longitude: Not reported
LEPC District: Not reported
Counties: Not reported
SERC: Not reported
Program Level: Not reported
PRIME: Not reported
SIC Code: Not reported
SIC Code 2: Not reported
NAICS Code: 922160
Last Modified Date: 02/22/2019
First Submit Date: 02/22/2019
Data Submitted By: TISHA PENCE, Environmental Loss & Prevention Coordinator
Company Name: ORANGE COUNTY RISK MANAGEMENT
Comments: Not reported

Contact:

Contact ID: Not reported
Year: 2018
Facility Id: 6362570
Contact Type: Owner / Operator
Contact Name: Board of County Commissioners
Contact Title: Not reported
Contact Phone: Not reported
Contact 24Hr Phone: Not reported
Contact Telephone 2: 407-836-9640
Contact Telephone 3: Not reported
Contact Telephone 4: Not reported
Contact Telephone 5: Not reported
Contact Telephone 6: Not reported
Contact Email: tisha.pence@ocfl.net

Contact ID: Not reported
Year: 2018
Facility Id: 6362570
Contact Type: Owner / Operator
Contact Name: Board of County Commissioners
Contact Title: Not reported
Contact Phone: Not reported
Contact 24Hr Phone: Not reported
Contact Telephone 2: 407-836-9640
Contact Telephone 3: Not reported
Contact Telephone 4: Not reported
Contact Telephone 5: Not reported
Contact Telephone 6: Not reported
Contact Email: tisha.pence@ocfl.net

Name: ORANGE COUNTY FIRE RESCUE - STATION 53
Address: 1270 LAQUINTA DRIVE

Map ID
Direction
Distance
Elevation

MAP FINDINGS

Site

Database(s)

EDR ID Number
EPA ID Number

ORANGE COUNTY FIRE RESCUE - STATION 53 (Continued)

S107721639

City,State,Zip: ORLANDO, FL 32809
Year: 2017
Facility Id: 6074240
Active Date: Not reported
Inactive Date: Not reported
Sale Pending: Not reported
Original Date: Not reported
PLOT Source: Not reported
Latitude: Not reported
Longitude: Not reported
LEPC District: Not reported
Counties: Not reported
SERC: Not reported
Program Level: Not reported
PRIME: Not reported
SIC Code: 9199
SIC Code 2: Not reported
NAICS Code: 922160
Last Modified Date: 02/28/2018
First Submit Date: 02/28/2018
Data Submitted By: TISHA PENCE, Environmental Loss & Prevention Coordinator
Company Name: ORANGE COUNTY RISK MANAGEMENT
Comments: Not reported

Contact:
Contact ID: Not reported
Year: 2017
Facility Id: 6074240
Contact Type: Emergency Contact
Contact Name: Gary Baynon
Contact Title: Not reported
Contact Phone: 407-760-0692
Contact 24Hr Phone: Not reported
Contact Telephone 2: 407-836-9033
Contact Telephone 3: Not reported
Contact Telephone 4: 321-239-2382
Contact Telephone 5: Not reported
Contact Telephone 6: 407-836-9640
Contact Email: gary.baynon@ocfl.net

Name: ORANGE COUNTY FIRE RESCUE - STATION 53
Address: 1270 LAQUINTA DRIVE
City,State,Zip: ORLANDO, FL 32809

Year: 2016
Facility Id: 5853635
Active Date: Not reported
Inactive Date: Not reported
Sale Pending: Not reported
Original Date: Not reported
PLOT Source: Not reported
Latitude: Not reported
Longitude: Not reported
LEPC District: Not reported
Counties: Not reported

Map ID
Direction
Distance
Elevation

MAP FINDINGS

Site

Database(s)

EDR ID Number
EPA ID Number

ORANGE COUNTY FIRE RESCUE - STATION 53 (Continued)

S107721639

SERC: Not reported
Program Level: Not reported
PRIME: Not reported
SIC Code: 9199
SIC Code 2: Not reported
NAICS Code: 922160
Last Modified Date: 02/22/2017
First Submit Date: 02/22/2017
Data Submitted By: TISHA PENCE, Environmental Loss & Prevention Coordinator
Company Name: ORANGE COUNTY RISK MANAGEMENT
Comments: Not reported

Contact:

Contact ID: Not reported
Year: 2016
Facility Id: 5853635
Contact Type: Emergency Contact
Contact Name: Randy Mayo
Contact Title: Not reported
Contact Phone: 407-947-8098
Contact 24Hr Phone: Not reported
Contact Telephone 2: 407-836-9048
Contact Telephone 3: Not reported
Contact Telephone 4: 321-239-2382
Contact Telephone 5: Not reported
Contact Telephone 6: 407-836-9640
Contact Email: Randall.Mayo@ocfl.net

Name: ORANGE COUNTY FIRE RESCUE - STATION 53
Address: 1270 LAQUINTA DRIVE
City,State,Zip: ORLANDO, FL 32809

Year: 2015
Facility Id: 5400406
Active Date: Not reported
Inactive Date: Not reported
Sale Pending: Not reported
Original Date: Not reported
PLOT Source: Not reported
Latitude: 28.440127
Longitude: -81.40082899999999
LEPC District: Not reported
Counties: Not reported
SERC: Not reported
Program Level: Not reported
PRIME: Not reported
SIC Code: 9199
SIC Code 2: Not reported
NAICS Code: 922160
Last Modified Date: 02/12/2016
First Submit Date: 02/12/2016
Data Submitted By: TISHA PENCE, Environmental Loss & Prevention Coordinator
Company Name: ORANGE COUNTY RISK MANAGEMENT
Comments: Not reported

Contact:

Map ID
Direction
Distance
Elevation

MAP FINDINGS

Site

Database(s)

EDR ID Number
EPA ID Number

ORANGE COUNTY FIRE RESCUE - STATION 53 (Continued)

S107721639

Contact ID: Not reported
Year: 2015
Facility Id: 5400406
Contact Type: Emergency Contact
Contact Name: Randy Mayo
Contact Title: Not reported
Contact Phone: 407-947-8098
Contact 24Hr Phone: Not reported
Contact Telephone 2: 407-836-9048
Contact Telephone 3: Not reported
Contact Telephone 4: 407-836-9638
Contact Telephone 5: Not reported
Contact Telephone 6: 407-836-9640
Contact Email: Randall.Mayo@ocfl.net

Name: ORANGE COUNTY FIRE RESCUE - STATION 53
Address: 1270 LAQUINTA DRIVE
City,State,Zip: ORLANDO, FL 32809

Year: 2014
Facility Id: 5000201
Active Date: Not reported
Inactive Date: Not reported
Sale Pending: Not reported
Original Date: Not reported
PLOT Source: Not reported
Latitude: 28.440127
Longitude: -81.40082899999999
LEPC District: Not reported
Counties: Not reported
SERC: Not reported
Program Level: Not reported
PRIME: Not reported
SIC Code: 9199
SIC Code 2: Not reported
NAICS Code: 92216
Last Modified Date: 02/16/2015
First Submit Date: 02/16/2015
Data Submitted By: TISHA PENCE, Environmental Loss & Prevention Coordinator
Company Name: ORANGE COUNTY RISK MANAGEMENT
Comments: Not reported

Contact:
Contact ID: Not reported
Year: 2014
Facility Id: 5000201
Contact Type: Emergency Contact
Contact Name: Randy Mayo
Contact Title: Not reported
Contact Phone: 407-947-8098
Contact 24Hr Phone: Not reported
Contact Telephone 2: 407-836-9048
Contact Telephone 3: Not reported
Contact Telephone 4: Not reported
Contact Telephone 5: Not reported
Contact Telephone 6: Not reported

Map ID
Direction
Distance
Elevation

MAP FINDINGS

Site

Database(s)

EDR ID Number
EPA ID Number

ORANGE COUNTY FIRE RESCUE - STATION 53 (Continued)

S107721639

Contact Email: Randall.Mayo@ocfl.net

Name: ORANGE COUNTY FIRE RESCUE - STATION 53
Address: 1270 LAQUINTA DRIVE
City,State,Zip: ORLANDO, FL 32809

Year: 2013
Facility Id: 4490249
Active Date: Not reported
Inactive Date: Not reported
Sale Pending: Not reported
Original Date: Not reported
PLOT Source: Not reported
Latitude: 28.440127
Longitude: -81.40082899999999
LEPC District: Not reported
Counties: Not reported
SERC: Not reported
Program Level: Not reported
PRIME: Not reported
SIC Code: 9199
SIC Code 2: Not reported
NAICS Code: 92216
Last Modified Date: 02/20/2014
First Submit Date: 02/20/2014
Data Submitted By: TISHA PENCE, Environmental Loss & Prevention Coordinator
Company Name: ORANGE COUNTY RISK MANAGEMENT
Comments: Not reported

Contact:
Contact ID: Not reported
Year: 2013
Facility Id: 4490249
Contact Type: Emergency Contact
Contact Name: Randy Mayo
Contact Title: Not reported
Contact Phone: 407-836-9048
Contact 24Hr Phone: Not reported
Contact Telephone 2: 407-947-8098
Contact Telephone 3: 407-836-9048
Contact Telephone 4: Not reported
Contact Telephone 5: Not reported
Contact Telephone 6: Not reported
Contact Email: Randall.Mayo@ocfl.net

Name: ORANGE COUNTY FIRE RESCUE - STATION 53
Address: 1270 LAQUINTA DRIVE
City,State,Zip: ORLANDO, FL 32809

Year: 2012
Facility Id: 4035149
Active Date: Not reported
Inactive Date: Not reported
Sale Pending: Not reported

Map ID
Direction
Distance
Elevation

MAP FINDINGS

Site

Database(s)

EDR ID Number
EPA ID Number

ORANGE COUNTY FIRE RESCUE - STATION 53 (Continued)

S107721639

Original Date: Not reported
PLOT Source: Not reported
Latitude: 28.440127
Longitude: -81.40082899999999
LEPC District: Not reported
Counties: Not reported
SERC: Not reported
Program Level: Not reported
PRIME: Not reported
SIC Code: 9199
SIC Code 2: Not reported
NAICS Code: 92216
Last Modified Date: 04/02/2013
First Submit Date: 02/26/2013
Data Submitted By: TISHA PENCE, Environmental Loss & Prevention Coordinator
Company Name: ORANGE COUNTY RISK MANAGEMENT
Comments: Not reported

Contact:

Contact ID: Not reported
Year: 2012
Facility Id: 4035149
Contact Type: Owner / Operator
Contact Name: Board of County Commissioners
Contact Title: Not reported
Contact Phone: 407-836-9640
Contact 24Hr Phone: Not reported
Contact Telephone 2: Not reported
Contact Telephone 3: Not reported
Contact Telephone 4: Not reported
Contact Telephone 5: Not reported
Contact Telephone 6: Not reported
Contact Email: tisha.pence@ocfl.net

Contact ID: Not reported
Year: 2012
Facility Id: 4035149
Contact Type: Regulatory Point of Contact
Contact Name: Tisha Pence
Contact Title: Not reported
Contact Phone: 407-836-9638
Contact 24Hr Phone: Not reported
Contact Telephone 2: 321-239-2382
Contact Telephone 3: Not reported
Contact Telephone 4: Not reported
Contact Telephone 5: Not reported
Contact Telephone 6: Not reported
Contact Email: Tisha.Pence@ocfl.net

Contact ID: Not reported
Year: 2012
Facility Id: 4035149
Contact Type: Emergency Contact
Contact Name: John Poleon
Contact Title: Not reported
Contact Phone: 407-836-9000
Contact 24Hr Phone: Not reported
Contact Telephone 2: 407-836-9843

Map ID
Direction
Distance
Elevation

MAP FINDINGS

Site

Database(s)

EDR ID Number
EPA ID Number

ORANGE COUNTY FIRE RESCUE - STATION 53 (Continued)

S107721639

Contact Telephone 3: 407-947-7420
Contact Telephone 4: Not reported
Contact Telephone 5: Not reported
Contact Telephone 6: Not reported
Contact Email: john.poleon@ocfl.net

Contact ID: Not reported
Year: 2012
Facility Id: 4035149
Contact Type: Emergency Contact
Contact Name: Randy Mayo
Contact Title: Not reported
Contact Phone: 407-836-9048
Contact 24Hr Phone: Not reported
Contact Telephone 2: 407-836-9048
Contact Telephone 3: 407-947-8098
Contact Telephone 4: Not reported
Contact Telephone 5: Not reported
Contact Telephone 6: Not reported
Contact Email: Randall.Mayo@ocfl.net

Name: ORANGE COUNTY FIRE RESCUE - STATION 53
Address: 1270 LAQUINTA DRIVE
City,State,Zip: ORLANDO, FL 32809

Year: 2011
Facility Id: 3993031
Active Date: Not reported
Inactive Date: Not reported
Sale Pending: Not reported
Original Date: Not reported
PLOT Source: Not reported
Latitude: 28.440563
Longitude: -81.400968
LEPC District: Not reported
Counties: Not reported
SERC: Not reported
Program Level: Not reported
PRIME: Not reported
SIC Code: Not reported
SIC Code 2: Not reported
NAICS Code: Not reported
Last Modified Date: 11/12/2012
First Submit Date: 11/09/2012
Data Submitted By: Florida Division of Emergency Management
Company Name: ORANGE COUNTY RISK MANAGEMENT
Comments: Not reported

Contact:
Contact ID: Not reported
Year: 2011
Facility Id: 3993031
Contact Type: Regulatory Contact
Contact Name: Tisha Pence
Contact Title: Not reported
Contact Phone: 321-239-2382

Map ID
Direction
Distance
Elevation

MAP FINDINGS

Site

Database(s)

EDR ID Number
EPA ID Number

ORANGE COUNTY FIRE RESCUE - STATION 53 (Continued)

S107721639

Contact 24Hr Phone: Not reported
Contact Telephone 2: Not reported
Contact Telephone 3: Not reported
Contact Telephone 4: Not reported
Contact Telephone 5: Not reported
Contact Telephone 6: Not reported
Contact Email: Tisha.Pence@ocfl.net

Contact ID: Not reported
Year: 2011
Facility Id: 3993031
Contact Type: Tier II Emergency 24 Hour Contact
Contact Name: John Poleon
Contact Title: Not reported
Contact Phone: 407-836-9000
Contact 24Hr Phone: Not reported
Contact Telephone 2: Not reported
Contact Telephone 3: Not reported
Contact Telephone 4: Not reported
Contact Telephone 5: Not reported
Contact Telephone 6: Not reported
Contact Email: john.poleon@ocfl.net

Contact ID: Not reported
Year: 2011
Facility Id: 3993031
Contact Type: Tier II Emergency Contact
Contact Name: John Poleon
Contact Title: Not reported
Contact Phone: 407-836-9843
Contact 24Hr Phone: Not reported
Contact Telephone 2: Not reported
Contact Telephone 3: Not reported
Contact Telephone 4: Not reported
Contact Telephone 5: Not reported
Contact Telephone 6: Not reported
Contact Email: john.poleon@ocfl.net

Contact ID: Not reported
Year: 2011
Facility Id: 3993031
Contact Type: Tier II Secondary 24 Hour Contact
Contact Name: Randy Mayo
Contact Title: Not reported
Contact Phone: 407-947-8098
Contact 24Hr Phone: Not reported
Contact Telephone 2: Not reported
Contact Telephone 3: Not reported
Contact Telephone 4: Not reported
Contact Telephone 5: Not reported
Contact Telephone 6: Not reported
Contact Email: Randall.Mayo@ocfl.net

Contact ID: Not reported
Year: 2011
Facility Id: 3993031
Contact Type: Additional 24 Hour Contact

Map ID
Direction
Distance
Elevation

MAP FINDINGS

Site

Database(s)

EDR ID Number
EPA ID Number

ORANGE COUNTY FIRE RESCUE - STATION 53 (Continued)

S107721639

Contact Name: Tisha Pence
Contact Title: Not reported
Contact Phone: Not reported
Contact 24Hr Phone: Not reported
Contact Telephone 2: Not reported
Contact Telephone 3: Not reported
Contact Telephone 4: Not reported
Contact Telephone 5: Not reported
Contact Telephone 6: Not reported
Contact Email: Tisha.Pence@ocfl.net

Name: ORANGE COUNTY FIRE RESCUE - STATION 53
Address: 1270 LAQUINTA DRIVE
City,State,Zip: ORLANDO, FL 32805

Year: 2010
Facility Id: Not reported
Active Date: Not reported
Inactive Date: Not reported
Sale Pending: Not reported
Original Date: Not reported
PLOT Source: Not reported
Latitude: 0
Longitude: 0
LEPC District: Not reported
Counties: Not reported
SERC: Not reported
Program Level: Not reported
PRIME: Not reported
SIC Code: Not reported
SIC Code 2: Not reported
NAICS Code: Not reported
Last Modified Date: Not reported
First Submit Date: Not reported
Data Submitted By: Not reported
Company Name: Not reported
Comments: Not reported

Chemical Code: 68476346
Chemical Name: Diesel Fuel Oil (low sulfur)
Chemical State: LIQUID
Location Name: WEST SIDE OF BLDG
Container Code: B
Pressure Code: 1
Temperature Code: 4
Average Quantity: 3500
Maximum Quantity: 7000
Days On Site: 365

Name: ORANGE COUNTY FIRE RESCUE - STATION 53
Address: 1270 LAQUINTA DRIVE
City,State,Zip: ORLANDO, FL 32805

Year: 2010
Facility Id: Not reported

Map ID
 Direction
 Distance
 Elevation

MAP FINDINGS

Site

Database(s)

EDR ID Number
 EPA ID Number

ORANGE COUNTY FIRE RESCUE - STATION 53 (Continued)

S107721639

Active Date: Not reported
 Inactive Date: Not reported
 Sale Pending: Not reported
 Original Date: Not reported
 PLOT Source: Not reported
 Latitude: 0
 Longitude: 0
 LEPC District: Not reported
 Counties: Not reported
 SERC: Not reported
 Program Level: Not reported
 PRIME: Not reported
 SIC Code: Not reported
 SIC Code 2: Not reported
 NAICS Code: Not reported
 Last Modified Date: Not reported
 First Submit Date: Not reported
 Data Submitted By: Not reported
 Company Name: Not reported
 Comments: Not reported

Chemical Code: 8006619
 Chemical Name: GASOLINE
 Chemical State: LIQUID
 Location Name: REAR DRIVEWAY NEAR PUMP
 Container Code: B
 Pressure Code: 1
 Temperature Code: 4
 Average Quantity: 3250
 Maximum Quantity: 6500
 Days On Site: 365

[Click this hyperlink](#) while viewing on your computer to access 2 additional FL_TIER2: record(s) in the EDR Site Report.

**DO777
 NW
 1/8-1/4
 0.160 mi.
 845 ft.**

**ORANGE CNTY FIRE DEPT #53
 1270 LA QUINTA DR
 ORLANDO, FL**

**FL RGA LUST S115190064
 N/A**

Site 3 of 4 in cluster DO

**Actual:
 94 ft.**

RGA LUST:

**Focus Map:
 5**

2012	ORANGE CNTY FIRE DEPT #53	1270 LA QUINTA DR
2011	ORANGE CNTY FIRE DEPT #53	1270 LA QUINTA DR
2010	ORANGE CNTY FIRE DEPT #53	1270 LA QUINTA DR
2009	ORANGE CNTY FIRE DEPT #53	1270 LA QUINTA DR
2008	ORANGE CNTY FIRE DEPT #53	1270 LA QUINTA DR
2007	ORANGE CNTY FIRE DEPT #53	1270 LA QUINTA DR
2006	ORANGE CNTY FIRE DEPT #53	1270 LA QUINTA DR
2005	ORANGE CNTY FIRE DEPT #53	1270 LA QUINTA DR
2004	ORANGE CNTY FIRE DEPT #53	1270 LA QUINTA DR
2003	ORANGE CNTY FIRE DEPT #53	1270 LA QUINTA DR
2002	ORANGE CNTY FIRE DEPT #53	1270 LA QUINTA DR
2001	ORANGE CNTY FIRE DEPT #53	1270 LA QUINTA DR
2000	ORANGE CNTY FIRE DEPT #53	1270 LA QUINTA DR

Map ID
Direction
Distance
Elevation

MAP FINDINGS

Site

Database(s)

EDR ID Number
EPA ID Number

DO778 **ORANGE CNTY FIRE DEPT #53**
NW **1270 LA QUINTA DR**
1/8-1/4 **ORLANDO, FL 32809**
0.160 mi.
845 ft. **Site 4 of 4 in cluster DO**

FL LUST **U001364162**
FL UST **N/A**
FL AST
FL Financial Assurance

Actual:
94 ft.

Focus Map:
5

LUST:
Region: STATE
Facility Id: 8520436
Facility Status: OPEN
Facility Type: I - County Government
Facility Phone: (407)836-9843
Facility Cleanup Rank: Not reported
District: Central District
Lat/Long (dms): 28 26 23.9567 / 81 24 3.168
Section: 34
Township: 23S
Range: 29E
Feature: Not reported
Method: DPHO
Datum: 0
Score: Not reported
Score Effective Date: Not reported
Score When Ranked: Not reported
Operator: PHILLIP FRANCOM
Name Update: 2000-05-30 00:00:00
Address Update: 2007-09-07 00:00:00

Petroleum Cleanup PCT Facility Score:

Facility Cleanup Status: CMPL - COMPLETED
Contact: PHILLIP FRANCOM
Contact Company: ORANGE CNTY BOCC - FIRE & RESCUE DIV
Contact Address: 6590 AMORY CT
Contact City/State/Zip: WINTER PARK, FL 32793
Phone: (407)836-9843
Bad Address Ind: N
State: FL
Zip: 32809, 7706
Score: Not reported
Score Effective Date: Not reported
Related Party ID: 15902
Primary RP Role: ACCOUNT OWNER
RP Begin Date: 1992-02-07
RP Zip: Not reported
RP Extension: Not reported

Discharge Cleanup Summary:

Discharge Date: 4/13/1999
PCT Discharge Combined: Not reported
Cleanup Required: R - CLEANUP REQUIRED
Discharge Cleanup Status: NFA - NFA COMPLETE
Disch Cleanup Status Date: 6/28/2000
Cleanup Work Status: COMPLETED
Information Source: D - DISCHARGE NOTIFICATION
Other Source Description: Not reported
Eligibility Indicator: I - INELIGIBLE
Site Manager: GREEN_M
Site Mgr End Date: 4/26/2001
Tank Office: PCLP - PETROLEUM CLEANUP LOCAL PROGRAM

Map ID
Direction
Distance
Elevation

MAP FINDINGS

Site

Database(s)

EDR ID Number
EPA ID Number

ORANGE CNTY FIRE DEPT #53 (Continued)

U001364162

Contaminated Media:

Discharge Date: 4/13/1999
Pct Discharge Combined With: Not reported
Cleanup Required: R - CLEANUP REQUIRED
Discharge Cleanup Status: NFA - NFA COMPLETE
Disch Cleanup Status Date: 6/28/2000
Cleanup Work Status: COMPLETED
Information Source: D - DISCHARGE NOTIFICATION
Other Source Description: Not reported
Elig Indicator: I - INELIGIBLE
Site Manager: GREEN_M
Site Mgr End Date: 4/26/2001
Tank Office: PCLP - PETROLEUM CLEANUP LOCAL
Contaminated Drinking Wells: Not reported
Contaminated Monitoring Well: Not reported
Contaminated Soil: Yes
Contaminated Surface Water: Not reported
Contaminated Ground Water: Yes
Pollutant: D - Vehicular Diesel
Pollutant Other Description: Not reported
Gallons Discharged: Not reported

Task Information:

District: CD
Facility ID: 8520436
Facility Status: OPEN
Facility Type: I - County Government -
County: ORANGE
County ID: 48
Cleanup Eligibility Status: I
Source Effective Date: 06-28-2000
Discharge Date: 04-13-1999
Cleanup Required: R - CLEANUP REQUIRED
Discharge Cleanup Status: NFA - NFA COMPLETE
Disch Cleanup Status Date: 06-28-2000
SRC Action Type: NFA - NO FURTHER ACTION
SRC Submit Date: 05-30-2000
SRC Review Date: 06-02-2000
SRC Completion Status: A - APPROVED
SRC Issue Date: 06-28-2000
SRC Comment: Not reported
Cleanup Work Status: COMPLETED
Site Mgr: GREEN_M
Site Mgr End Date: 04-26-2001
Tank Office: PCLP - Local Program
SR Task ID: Not reported
SR Cleanup Responsible: -
SR Funding Eligibility Type: -
SR Actual Cost: Not reported
SR Completion Date: Not reported
SR Payment Date: Not reported
SR Oral Date: Not reported
SR Written Date: Not reported
SR Soil Removal: Not reported
SR Free Product Removal: Not reported
SR Soil Tonnage Removed: Not reported
SR Soil Treatment: Not reported

Map ID
Direction
Distance
Elevation

MAP FINDINGS

Site

Database(s)

EDR ID Number
EPA ID Number

ORANGE CNTY FIRE DEPT #53 (Continued)

U001364162

SR Other Treatment: Not reported
SR Alternate Proc Received Date: Not reported
SR Alternate Procedure Status: Not reported
SR Alternate Procedure Status Date: Not reported
SR Alternate Procedure Comments: Not reported
SA Task ID: 60587
SA Cleanup Responsible: -
SA Funding Eligibility Type: -
SA Actual Cost: Not reported
SA Completion Date: Not reported
SA Payment Date: Not reported
RAP Task ID: Not reported
RAP Cleanup Responsible ID: -
RAP Funding Eligibility Type: -
RAP Actual Cost: Not reported
RAP Completion Date: Not reported
RAP Payment Date: Not reported
RAP Last Order Approved: Not reported
RA Task ID: 61842
RA Cleanup Responsible: -
RA Funding Eligibility Type: -
RA Years to Complete: 0
RA Actual Cost: Not reported

[Click here for Florida Oculus:](#)

UST:

Facility Id: 8520436
Facility Status: OPEN
Type Description: County Government
Facility Phone: 4078369843
Region: STATE
Positioning Method: DPHO
Lat/Long (dms): 28 26 25.19 / 81 24 3.18

Owner:

Owner Id: 15902
Owner Name: ORANGE CNTY BOCC - FIRE & RESCUE DIV
Owner Address: 6590 AMORY CT
Owner Address 2: Not reported
Owner City,St,Zip: WINTER PARK, FL 32792
Owner Contact: PHILLIP FRANCOM
Owner Phone: 4078369843

Tank Info:

Name: ORANGE CNTY FIRE DEPT #53
Address: 1270 LA QUINTA DR
Tank Id: 1
Status: Closed in place
Status Date: 7/31/1989
Install Date: 7/1/1978
Substance: Leaded gas
Content Description: Leaded Gas
Gallons: 1000
Vessel Indicator: TANK
Tank Location: UNDERGROUND
DEP Contractor: D

Map ID
Direction
Distance
Elevation

MAP FINDINGS

Site

Database(s)

EDR ID Number
EPA ID Number

ORANGE CNTY FIRE DEPT #53 (Continued)

U001364162

Name: ORANGE CNTY FIRE DEPT #53
Address: 1270 LA QUINTA DR
Tank Id: 2
Status: Closed in place
Status Date: 7/31/1989
Install Date: 7/1/1978
Substance: Vehicular diesel
Content Description: Vehicular Diesel
Gallons: 1000
Vessel Indicator: TANK
Tank Location: UNDERGROUND
DEP Contractor: D

Name: ORANGE CNTY FIRE DEPT #53
Address: 1270 LA QUINTA DR
Tank Id: 4
Status: Temp out of service
Status Date: 7/26/2018
Install Date: 7/1/1989
Substance: 8
Content Description: Ethanol E10
Gallons: 1000
Vessel Indicator: TANK
Tank Location: UNDERGROUND
DEP Contractor: D

Construction:

Tank Id: 4
Construction Category: Overfill/Spill
Construction Description: Ball check valve

Tank Id: 4
Construction Category: Primary Construction
Construction Description: Fiberglass

Tank Id: 4
Construction Category: Secondary Containment
Construction Description: Double wall

Tank Id: 4
Construction Category: Overfill/Spill
Construction Description: Spill containment bucket

Tank Id: 4
Construction Category: Overfill/Spill
Construction Description: Level gauges/alarms

Tank Id: 4
Construction Category: Overfill/Spill
Construction Description: Tight fill

Tank Id: 4
Construction Category: Overfill/Spill
Construction Description: Flow shut-Off

Monitoring:

Tank ID: 4

Map ID
Direction
Distance
Elevation

MAP FINDINGS

Site

Database(s)

EDR ID Number
EPA ID Number

ORANGE CNTY FIRE DEPT #53 (Continued)

U001364162

Monitoring Description: Manual tank gauging - USTs

Tank ID: 4
Monitoring Description: Visual inspect pipe sumps

Tank ID: 4
Monitoring Description: Visual inspect dispenser liners

Piping:
Tank ID: 4
Piping Category: Miscellaneous Attributes
Piping Description: Dispenser liners

Tank ID: 4
Piping Category: Secondary Containment
Piping Description: Double wall - pipe jacket

Tank ID: 4
Piping Category: Miscellaneous Attributes
Piping Description: Suction piping system

Tank ID: 4
Piping Category: Primary Construction
Piping Description: Approved synthetic material

Name: ORANGE CNTY FIRE DEPT #53
Address: 1270 LA QUINTA DR
Tank Id: 5
Status: In service
Status Date: 7/22/1999
Install Date: 7/1/1989
Substance: Vehicular diesel
Content Description: Vehicular Diesel
Gallons: 1000
Vessel Indicator: TANK
Tank Location: UNDERGROUND
DEP Contractor: D

Construction:
Tank Id: 5
Construction Category: Overfill/Spill
Construction Description: Ball check valve

Tank Id: 5
Construction Category: Primary Construction
Construction Description: Fiberglass

Tank Id: 5
Construction Category: Secondary Containment
Construction Description: Double wall

Tank Id: 5
Construction Category: Overfill/Spill
Construction Description: Spill containment bucket

Tank Id: 5

Map ID
Direction
Distance
Elevation

MAP FINDINGS

Site

Database(s)

EDR ID Number
EPA ID Number

ORANGE CNTY FIRE DEPT #53 (Continued)

U001364162

Construction Category: Overfill/Spill
Construction Description: Level gauges/alarms

Tank Id: 5
Construction Category: Overfill/Spill
Construction Description: Tight fill

Tank Id: 5
Construction Category: Overfill/Spill
Construction Description: Flow shut-Off

Monitoring:
Tank ID: 5
Monitoring Description: Monitor dbl wall pipe space

Tank ID: 5
Monitoring Description: Monitor dbl wall tank space

Tank ID: 5
Monitoring Description: Visual inspect pipe sumps

Tank ID: 5
Monitoring Description: Visual inspect dispenser liners

Piping:
Tank ID: 5
Piping Category: Primary Construction
Piping Description: Approved synthetic material

Tank ID: 5
Piping Category: Miscellaneous Attributes
Piping Description: Dispenser liners

Tank ID: 5
Piping Category: Miscellaneous Attributes
Piping Description: Suction piping system

Tank ID: 5
Piping Category: Secondary Containment
Piping Description: Double wall - pipe jacket

[Click here for Florida Oculus:](#)

AST:
Name: ORANGE CNTY FIRE DEPT #53
Address: 1270 LA QUINTA DR
Facility ID: 8520436
Facility Status: OPEN
Type Description: County Government
Facility Phone: 4078369843
DEP Contractor Own: D
Region: STATE
Positioning Method: DPHO
Lat/Long (dms): 28 26 25.19 / 81 24 3.18

Map ID
Direction
Distance
Elevation

MAP FINDINGS

Site

Database(s)

EDR ID Number
EPA ID Number

ORANGE CNTY FIRE DEPT #53 (Continued)

U001364162

Owner:

Owner Id: 15902
Owner Name: ORANGE CNTY BOCC - FIRE & RESCUE DIV
Owner Address: 6590 AMORY CT
Owner Address 2: Not reported
Owner City,St,Zip: WINTER PARK, FL 32792
Owner Contact: PHILLIP FRANCOM
Owner Phone: 4078369843

Tank Id: 3
Status: In service
Status Date: 7/22/1999
Install Date: 1/1/1992
Substance: Diesel-emergen generator
Content Description: Emerg Generator Diesel
Gallons: 325
Tank Location: ABOVEGROUND

[Click here for Florida Oculus:](#)

FL Financial Assurance 3:

Region: 3
Facility ID: 8520436
Facility Phone: 4078369843
Facility Status: OPEN
Facility Type: I
Type Description: County Government
DEP CO: D
Financial Responsibility: INSURANCE
Insurance Company: ACE
Effective Date: 04/01/2009
Expire Date: 04/01/2010
Owner ID: 15902
Owner Name: ORANGE CNTY BOCC - FIRE & RESCUE DIV
Owner Address: 6590 AMORY CT
Owner Address2: Not reported
Owner City,St,Zip: WINTER PARK, FL 32792
Contact: PHILLIP FRANCOM
Resp Party Phone: 4078369843

Region: 3
Facility ID: 8520436
Facility Phone: 4078369843
Facility Status: OPEN
Facility Type: I
Type Description: County Government
DEP CO: D
Financial Responsibility: INSURANCE
Insurance Company: ACE
Effective Date: 04/01/2010
Expire Date: 04/01/2011
Owner ID: 15902
Owner Name: ORANGE CNTY BOCC - FIRE & RESCUE DIV
Owner Address: 6590 AMORY CT
Owner Address2: Not reported

Map ID
Direction
Distance
Elevation

MAP FINDINGS

Site

Database(s)

EDR ID Number
EPA ID Number

ORANGE CNTY FIRE DEPT #53 (Continued)

U001364162

Owner City,St,Zip: WINTER PARK, FL 32792
Contact: PHILLIP FRANCOM
Resp Party Phone: 4078369843

Region: 3
Facility ID: 8520436
Facility Phone: 4078369843
Facility Status: OPEN
Facility Type: I
Type Description: County Government
DEP CO: D
Financial Responsibility: INSURANCE
Insurance Company: ACE
Effective Date: 04/01/2011
Expire Date: 04/01/2012
Owner ID: 15902
Owner Name: ORANGE CNTY BOCC - FIRE & RESCUE DIV
Owner Address: 6590 AMORY CT
Owner Address2: Not reported
Owner City,St,Zip: WINTER PARK, FL 32792
Contact: PHILLIP FRANCOM
Resp Party Phone: 4078369843

Region: 3
Facility ID: 8520436
Facility Phone: 4078369843
Facility Status: OPEN
Facility Type: I
Type Description: County Government
DEP CO: D
Financial Responsibility: INSURANCE
Insurance Company: ACE
Effective Date: 04/01/2012
Expire Date: 04/01/2013
Owner ID: 15902
Owner Name: ORANGE CNTY BOCC - FIRE & RESCUE DIV
Owner Address: 6590 AMORY CT
Owner Address2: Not reported
Owner City,St,Zip: WINTER PARK, FL 32792
Contact: PHILLIP FRANCOM
Resp Party Phone: 4078369843

Region: 3
Facility ID: 8520436
Facility Phone: 4078369843
Facility Status: OPEN
Facility Type: I
Type Description: County Government
DEP CO: D
Financial Responsibility: INSURANCE
Insurance Company: ACE
Effective Date: 04/01/2013
Expire Date: 04/01/2015
Owner ID: 15902
Owner Name: ORANGE CNTY BOCC - FIRE & RESCUE DIV
Owner Address: 6590 AMORY CT
Owner Address2: Not reported

Map ID
Direction
Distance
Elevation

MAP FINDINGS

Site

Database(s)

EDR ID Number
EPA ID Number

ORANGE CNTY FIRE DEPT #53 (Continued)

U001364162

Owner City,St,Zip: WINTER PARK, FL 32792
Contact: PHILLIP FRANCOM
Resp Party Phone: 4078369843

Region: 3
Facility ID: 8520436
Facility Phone: 4078369843
Facility Status: OPEN
Facility Type: I
Type Description: County Government
DEP CO: D
Financial Responsibility: INSURANCE
Insurance Company: ACE
Effective Date: 04/01/2015
Expire Date: 04/01/2018
Owner ID: 15902
Owner Name: ORANGE CNTY BOCC - FIRE & RESCUE DIV
Owner Address: 6590 AMORY CT
Owner Address2: Not reported
Owner City,St,Zip: WINTER PARK, FL 32792
Contact: PHILLIP FRANCOM
Resp Party Phone: 4078369843

Region: 3
Facility ID: 8520436
Facility Phone: 4078369843
Facility Status: OPEN
Facility Type: I
Type Description: County Government
DEP CO: D
Financial Responsibility: INSURANCE
Insurance Company: AMERICAN INTERNATIONAL SPECIALTY LINES
Effective Date: 04/01/2008
Expire Date: 04/01/2009
Owner ID: 15902
Owner Name: ORANGE CNTY BOCC - FIRE & RESCUE DIV
Owner Address: 6590 AMORY CT
Owner Address2: Not reported
Owner City,St,Zip: WINTER PARK, FL 32792
Contact: PHILLIP FRANCOM
Resp Party Phone: 4078369843

Region: 3
Facility ID: 8520436
Facility Phone: 4078369843
Facility Status: OPEN
Facility Type: I
Type Description: County Government
DEP CO: D
Financial Responsibility: LETTER OF CREDIT
Insurance Company: ACE
Effective Date: 04/01/2012
Expire Date: 04/01/2013
Owner ID: 15902
Owner Name: ORANGE CNTY BOCC - FIRE & RESCUE DIV
Owner Address: 6590 AMORY CT
Owner Address2: Not reported

Map ID
Direction
Distance
Elevation

MAP FINDINGS

Site

Database(s)

EDR ID Number
EPA ID Number

ORANGE CNTY FIRE DEPT #53 (Continued)

U001364162

Owner City,St,Zip: WINTER PARK, FL 32792
Contact: PHILLIP FRANCOM
Resp Party Phone: 4078369843

DB779
SE
1/8-1/4
0.160 mi.
846 ft.

SUNSHINE RECYCLING INC
1263 LANDSTREET RD
ORLANDO, FL 32824
Site 2 of 2 in cluster DB

FL AST A100335991
N/A

Actual:
94 ft.
Focus Map:
5

AST:
Name: SUNSHINE RECYCLING INC
Address: 1263 LANDSTREET RD
Facility ID: 9811076
Facility Status: OPEN
Type Description: Fuel user/Non-retail
Facility Phone: 3213885222
DEP Contractor Own: P
Region: STATE
Positioning Method: Not reported
Lat/Long (dms): Not reported

Owner:
Owner Id: 64095
Owner Name: SUNSHINE RECYCLING INC
Owner Address: 1263 LANDSTREET RD
Owner Address 2: Not reported
Owner City,St,Zip: ORLANDO, FL 32824
Owner Contact: RON FERAGOTTI
Owner Phone: 3522601471

Tank Id: 1
Status: In service
Status Date: 12/1/2008
Install Date: 12/1/2008
Substance: Vehicular diesel
Content Description: Vehicular Diesel
Gallons: 8000
Tank Location: ABOVEGROUND

Construction:
Tank Id: 1
Construction Category: Overfill/Spill
Construction Description: Spill containment bucket

Tank Id: 1
Construction Category: Overfill/Spill
Construction Description: Flow shut-Off

Tank Id: 1
Construction Category: Overfill/Spill
Construction Description: Level gauges/alarms

Tank Id: 1
Construction Category: Secondary Containment
Construction Description: Double wall - tank jacket

Map ID
Direction
Distance
Elevation

MAP FINDINGS

Site

Database(s)

EDR ID Number
EPA ID Number

SUNSHINE RECYCLING INC (Continued)

A100335991

Tank Id: 1
Construction Category: Primary Construction
Construction Description: Concrete

Monitoring:
Tank ID: 1
Monitoring Description: Visual inspection of ASTs

Tank ID: 1
Monitoring Description: Monitor tank bottom space

Piping:
Tank ID: 1
Piping Category: Miscellaneous Attributes
Piping Description: Abv, no soil contact

[Click here for Florida Oculus:](#)

DP780
NW
1/8-1/4
0.162 mi.
855 ft.

SOUTHPARK - BUILDING 1500
9400 SOUTHPARK CENTER LOOP
ORLANDO, FL 32819

FINDS 1011913176
N/A

Site 1 of 5 in cluster DP

Actual:
86 ft.

FINDS:

Focus Map:
4

Registry ID: 110037316794

Environmental Interest/Information System

Florida Environmental System Today Application (FIESTA) Data Maintenance (FDM) system maintains entity, environmental interest and affiliation data for the State of Florida.

[Click this hyperlink](#) while viewing on your computer to access additional FINDS: detail in the EDR Site Report.

DQ781
West
1/8-1/4
0.162 mi.
858 ft.

THOMPSON GAS SOUTHEAST - ORLANDO
898 WEST LANDSTREET ROAD
ORLANDO, FL 32824

FL TIER 2 S113388260
N/A

Site 1 of 3 in cluster DQ

Actual:
94 ft.

TIER 2:

Focus Map:
5

Name: THOMPSON GAS SOUTHEAST - ORLANDO
Address: 898 WEST LANDSTREET ROAD
City,State,Zip: ORLANDO, FL 32824

Year: 2015
Facility Id: 5376493
Active Date: Not reported
Inactive Date: Not reported
Sale Pending: Not reported
Original Date: Not reported

Map ID
Direction
Distance
Elevation

MAP FINDINGS

Site

Database(s)

EDR ID Number
EPA ID Number

THOMPSON GAS SOUTHEAST - ORLANDO (Continued)

S113388260

PLOT Source: Not reported
Latitude: 28.4355
Longitude: -81.390900
LEPC District: Not reported
Counties: Not reported
SERC: Not reported
Program Level: Not reported
PRIME: Not reported
SIC Code: 5984
SIC Code 2: Not reported
NAICS Code: 454310
Last Modified Date: 01/19/2016
First Submit Date: 01/19/2016
Data Submitted By: Mark Witt/Branch Manager
Company Name: THOMPSON GAS SOUTHEAST d/b/a THOMPSON GAS or COOPERATIVE PROPANE
Comments: Not reported

Contact:

Contact ID: Not reported
Year: 2015
Facility Id: 5376493
Contact Type: Emergency Contact
Contact Name: MARK WITT
Contact Title: Not reported
Contact Phone: 407-744-1953
Contact 24Hr Phone: Not reported
Contact Telephone 2: 407-744-1953
Contact Telephone 3: Not reported
Contact Telephone 4: 407-730-3301
Contact Telephone 5: Not reported
Contact Telephone 6: 301-432-3880
Contact Email: MWitt@ThompsonGas.com

Name: THOMPSON GAS SOUTHEAST - ORLANDO
Address: 898 WEST LANDSTREET ROAD
City,State,Zip: ORLANDO, FL 32824

Year: 2014
Facility Id: 5005304
Active Date: Not reported
Inactive Date: Not reported
Sale Pending: Not reported
Original Date: Not reported
PLOT Source: Not reported
Latitude: 28.4355
Longitude: -81.390900
LEPC District: Not reported
Counties: Not reported
SERC: Not reported
Program Level: Not reported
PRIME: Not reported
SIC Code: 5984
SIC Code 2: Not reported
NAICS Code: 454310
Last Modified Date: 02/13/2015
First Submit Date: 02/13/2015

Map ID
Direction
Distance
Elevation

MAP FINDINGS

Site

Database(s)

EDR ID Number
EPA ID Number

THOMPSON GAS SOUTHEAST - ORLANDO (Continued)

S113388260

Data Submitted By: Mark Witt/Branch Manager
Company Name: THOMPSON GAS SOUTHEAST d/b/a THOMPSON GAS or COOPERATIVE PROPANE
Comments: Not reported

Contact:
Contact ID: Not reported
Year: 2014
Facility Id: 5005304
Contact Type: Emergency Contact
Contact Name: MARK WITT
Contact Title: Not reported
Contact Phone: 407-744-1953
Contact 24Hr Phone: Not reported
Contact Telephone 2: 407-744-1953
Contact Telephone 3: Not reported
Contact Telephone 4: Not reported
Contact Telephone 5: Not reported
Contact Telephone 6: Not reported
Contact Email: MWitt@ThompsonGas.com

Name: THOMPSON GAS SOUTHEAST - ORLANDO
Address: 898 WEST LANDSTREET ROAD
City,State,Zip: ORLANDO, FL 32824

Year: 2013
Facility Id: 4555097
Active Date: Not reported
Inactive Date: Not reported
Sale Pending: Not reported
Original Date: Not reported
PLOT Source: Not reported
Latitude: 28.4355
Longitude: -81.390900
LEPC District: Not reported
Counties: Not reported
SERC: Not reported
Program Level: Not reported
PRIME: Not reported
SIC Code: 5984
SIC Code 2: Not reported
NAICS Code: 454310
Last Modified Date: 02/24/2014
First Submit Date: 02/24/2014
Data Submitted By: Mark Witt/Branch Manager
Company Name: THOMPSON GAS SOUTHEAST d/b/a THOMPSON GAS or COOPERATIVE PROPANE
Comments: Not reported

Contact:
Contact ID: Not reported
Year: 2013
Facility Id: 4555097
Contact Type: Additional Contact
Contact Name: GARY NOUSE
Contact Title: Not reported
Contact Phone: 301-302-8168
Contact 24Hr Phone: Not reported

Map ID
Direction
Distance
Elevation

MAP FINDINGS

Site

Database(s)

EDR ID Number
EPA ID Number

THOMPSON GAS SOUTHEAST - ORLANDO (Continued)

S113388260

Contact Telephone 2: Not reported
Contact Telephone 3: Not reported
Contact Telephone 4: Not reported
Contact Telephone 5: Not reported
Contact Telephone 6: Not reported
Contact Email: GNous@ThompsonGas.com

Name: THOMPSON GAS SOUTHEAST - ORLANDO
Address: 898 WEST LANDSTREET ROAD
City,State,Zip: ORLANDO, FL 32824

Year: 2012
Facility Id: 4066626
Active Date: Not reported
Inactive Date: Not reported
Sale Pending: Not reported
Original Date: Not reported
PLOT Source: Not reported
Latitude: 28.4355
Longitude: -81.390900
LEPC District: Not reported
Counties: Not reported
SERC: Not reported
Program Level: Not reported
PRIME: Not reported
SIC Code: 5984
SIC Code 2: Not reported
NAICS Code: 454310
Last Modified Date: 04/01/2013
First Submit Date: 02/14/2013
Data Submitted By: Mark Witt/Branch Manager
Company Name: THOMPSON GAS SOUTHEAST d/b/a THOMPSON GAS or COOPERATIVE PROPANE
Comments: Not reported

Contact:
Contact ID: Not reported
Year: 2012
Facility Id: 4066626
Contact Type: Tier II Emergency Contact
Contact Name: MARK WITT
Contact Title: Not reported
Contact Phone: 407-744-1953
Contact 24Hr Phone: Not reported
Contact Telephone 2: 407-744-1953
Contact Telephone 3: 407-730-3301
Contact Telephone 4: Not reported
Contact Telephone 5: Not reported
Contact Telephone 6: Not reported
Contact Email: MWitt@ThompsonGas.com

Contact ID: Not reported
Year: 2012
Facility Id: 4066626
Contact Type: Additional Contact
Contact Name: GARY NOUSE
Contact Title: Not reported

Map ID
Direction
Distance
Elevation

MAP FINDINGS

Site

Database(s)

EDR ID Number
EPA ID Number

THOMPSON GAS SOUTHEAST - ORLANDO (Continued)

S113388260

Contact Phone: 301-302-8168
Contact 24Hr Phone: Not reported
Contact Telephone 2: Not reported
Contact Telephone 3: Not reported
Contact Telephone 4: Not reported
Contact Telephone 5: Not reported
Contact Telephone 6: Not reported
Contact Email: GHouse@ThompsonGas.com

Contact ID: Not reported
Year: 2012
Facility Id: 4066626
Contact Type: Owner / Operator
Contact Name: RANDY THOMPSON
Contact Title: Not reported
Contact Phone: 301-432-3880
Contact 24Hr Phone: Not reported
Contact Telephone 2: Not reported
Contact Telephone 3: Not reported
Contact Telephone 4: Not reported
Contact Telephone 5: Not reported
Contact Telephone 6: Not reported
Contact Email: RThomp1@ThompsonGas.com

Name: THOMPSON GAS SOUTHEAST - ORLANDO
Address: 898 WEST LANDSTREET ROAD
City,State,Zip: ORLANDO, FL 32824

Year: 2011
Facility Id: 3987833
Active Date: Not reported
Inactive Date: Not reported
Sale Pending: Not reported
Original Date: Not reported
PLOT Source: Not reported
Latitude: 28.4355
Longitude: -81.390900
LEPC District: Not reported
Counties: Not reported
SERC: Not reported
Program Level: Not reported
PRIME: Not reported
SIC Code: Not reported
SIC Code 2: Not reported
NAICS Code: Not reported
Last Modified Date: 11/12/2012
First Submit Date: 11/09/2012
Data Submitted By: Florida Division of Emergency Management
Company Name: THOMPSON GAS SOUTHEAST d/b/a THOMPSON GAS or COOPERATIVE PROPANE
Comments: Not reported

Contact:
Contact ID: Not reported
Year: 2011
Facility Id: 3987833
Contact Type: Regulatory Contact

Map ID
Direction
Distance
Elevation

MAP FINDINGS

Site

Database(s)

EDR ID Number
EPA ID Number

THOMPSON GAS SOUTHEAST - ORLANDO (Continued)

S113388260

Contact Name: RANDY THOMPSON
Contact Title: Not reported
Contact Phone: 301-432-3880
Contact 24Hr Phone: Not reported
Contact Telephone 2: Not reported
Contact Telephone 3: Not reported
Contact Telephone 4: Not reported
Contact Telephone 5: Not reported
Contact Telephone 6: Not reported
Contact Email: RThomp1@ThompsonGas.com

Contact ID: Not reported
Year: 2011
Facility Id: 3987833
Contact Type: Tier II Emergency Contact
Contact Name: MARK WITT
Contact Title: Not reported
Contact Phone: 407-730-3301
Contact 24Hr Phone: Not reported
Contact Telephone 2: Not reported
Contact Telephone 3: Not reported
Contact Telephone 4: Not reported
Contact Telephone 5: Not reported
Contact Telephone 6: Not reported
Contact Email: MWitt@ThompsonGas.com

Contact ID: Not reported
Year: 2011
Facility Id: 3987833
Contact Type: Additional Contact
Contact Name: GARY NOUSE
Contact Title: Not reported
Contact Phone: 301-302-8168
Contact 24Hr Phone: Not reported
Contact Telephone 2: Not reported
Contact Telephone 3: Not reported
Contact Telephone 4: Not reported
Contact Telephone 5: Not reported
Contact Telephone 6: Not reported
Contact Email: GNouse@ThompsonGas.com

DQ782 THOMPSON GAS - ORLANDO
West 898 WEST LANDSTREET ROAD
1/8-1/4 ORLANDO, FL 32824
0.162 mi.
858 ft. Site 2 of 3 in cluster DQ

FL TIER 2 S120695970
N/A

Actual: TIER 2:
94 ft. Name: THOMPSON GAS - ORLANDO
Focus Map: Address: 898 WEST LANDSTREET ROAD
5 City,State,Zip: ORLANDO, FL 32824
Year: 2016
Facility Id: 5815137
Active Date: Not reported

Map ID
Direction
Distance
Elevation

MAP FINDINGS

Site

Database(s)

EDR ID Number
EPA ID Number

THOMPSON GAS - ORLANDO (Continued)

S120695970

Inactive Date: Not reported
Sale Pending: Not reported
Original Date: Not reported
PLOT Source: Not reported
Latitude: Not reported
Longitude: Not reported
LEPC District: Not reported
Counties: Not reported
SERC: Not reported
Program Level: Not reported
PRIME: Not reported
SIC Code: 5984
SIC Code 2: Not reported
NAICS Code: 454310
Last Modified Date: 01/16/2017
First Submit Date: 01/16/2017
Data Submitted By: Mark Witt/Branch Manager
Company Name: THOMPSON GAS
Comments: Not reported

Contact:

Contact ID: Not reported
Year: 2016
Facility Id: 5815137
Contact Type: Emergency Contact
Contact Name: MARK WITT
Contact Title: Not reported
Contact Phone: 407-744-1953
Contact 24Hr Phone: Not reported
Contact Telephone 2: 407-744-1953
Contact Telephone 3: Not reported
Contact Telephone 4: 407-697-3884
Contact Telephone 5: Not reported
Contact Telephone 6: 301-432-3880
Contact Email: MWitt@ThompsonGas.com

DQ783
West
1/8-1/4
0.162 mi.
858 ft.

SUBURBAN GAS PROPANE PARTNERS LLC DBA THOMPSON GAS
898 W LANDSTREET RD
ORLANDO, FL 32824
Site 3 of 3 in cluster DQ

FL TIER 2 S122438486
N/A

Actual:
94 ft.
Focus Map:
5

TIER 2:
Name: THOMPSON GAS LLC.
Address: 898 W LANDSTREET RD
City,State,Zip: ORLANDO, FL 32824

Year: 2018
Facility Id: 6379036
Active Date: Not reported
Inactive Date: Not reported
Sale Pending: Not reported
Original Date: Not reported
PLOT Source: Not reported
Latitude: Not reported

Map ID
Direction
Distance
Elevation

MAP FINDINGS

Site

Database(s)

EDR ID Number
EPA ID Number

SUBURBAN GAS PROPANE PARTNERS LLC DBA THOMPSON GAS - SOUTHEA (Continued)

S122438486

Longitude: Not reported
LEPC District: Not reported
Counties: Not reported
SERC: Not reported
Program Level: Not reported
PRIME: Not reported
SIC Code: Not reported
SIC Code 2: Not reported
NAICS Code: 454310
Last Modified Date: 01/29/2019
First Submit Date: 01/29/2019
Data Submitted By: Mark Witt
Company Name: Thompson Gas - LLC.
Comments: Not reported

Contact:

Contact ID: Not reported
Year: 2018
Facility Id: 6379036
Contact Type: Owner / Operator
Contact Name: Jeff Kerns
Contact Title: Not reported
Contact Phone: Not reported
Contact 24Hr Phone: Not reported
Contact Telephone 2: 301-432-3882
Contact Telephone 3: Not reported
Contact Telephone 4: Not reported
Contact Telephone 5: Not reported
Contact Telephone 6: Not reported
Contact Email: jeff@thompsongas.com

Contact ID: Not reported
Year: 2018
Facility Id: 6379036
Contact Type: Owner / Operator
Contact Name: Jeff Kerns
Contact Title: Not reported
Contact Phone: Not reported
Contact 24Hr Phone: Not reported
Contact Telephone 2: 301-432-3882
Contact Telephone 3: Not reported
Contact Telephone 4: Not reported
Contact Telephone 5: Not reported
Contact Telephone 6: Not reported
Contact Email: jeff@thompsongas.com

Name: SUBURBAN GAS PROPANE PARTNERS LLC DBA THOMPSON GAS - SOUTHEAST
Address: 898 W LANDSTREET RD
City,State,Zip: ORLANDO, FL 32824

Year: 2017
Facility Id: 6082013
Active Date: Not reported
Inactive Date: Not reported
Sale Pending: Not reported
Original Date: Not reported

Map ID
Direction
Distance
Elevation

MAP FINDINGS

Site

Database(s)

EDR ID Number
EPA ID Number

SUBURBAN GAS PROPANE PARTNERS LLC DBA THOMPSON GAS - SOUTHEA (Continued)

S122438486

PLOT Source: Not reported
Latitude: Not reported
Longitude: Not reported
LEPC District: Not reported
Counties: Not reported
SERC: Not reported
Program Level: Not reported
PRIME: Not reported
SIC Code: 5984
SIC Code 2: Not reported
NAICS Code: 454310
Last Modified Date: 02/06/2018
First Submit Date: 02/05/2018
Data Submitted By: Mark Witt
Company Name: Suburban Gas Propane Partners LLC DBA Thompson Gas - Southeast
Comments: Not reported

Contact:

Contact ID: Not reported
Year: 2017
Facility Id: 6082013
Contact Type: Emergency Contact
Contact Name: Manny Tobar Thompson Gas LLC
Contact Title: Not reported
Contact Phone: 18006338253
Contact 24Hr Phone: Not reported
Contact Telephone 2: 407-697-3884
Contact Telephone 3: Not reported
Contact Telephone 4: 706-851-4378
Contact Telephone 5: Not reported
Contact Telephone 6: 913-972-4113
Contact Email: mtobar@thompsongas.com

784
NNW
1/8-1/4
0.163 mi.
860 ft.

HORIZON COMMERCE PARK - BUILDING VII
8075 BEACON LAKE DR
ORLANDO, FL

FL NPDES S118742910
N/A

Actual:
94 ft.
Focus Map:
3

WASTEWATER:
Facility ID: FLR10QE66
Facility Type: Construction Stormwater GP
Status: Active - Existing, permitted facility/site for which effluent, reclaimed water or wastewater residual discharge into the environment and/or monitoring is taking place.

District Office: TLST
NPDES Permitted Site: Not reported
Environmental Interest: Not reported
Owner Type: Unknown
Permit Capacity: Not reported
Party Name: John S Rehse, President
Company Name: Prestige Paving & Landing development Inc
RP Address: Po Box 561441
RP Address 2: Not reported
RP City,Stat,Zip: Orlando FL 32856

Map ID
Direction
Distance
Elevation

MAP FINDINGS

Site

Database(s)

EDR ID Number
EPA ID Number

HORIZON COMMERCE PARK - BUILDING VII (Continued)

S118742910

Telephone: 4073818181
Email: sid@prestivepavingcorp.com
Issue Date: 05/26/2016
Effective Date: 05/26/2016
Expiration Date: 05/25/2021
DOC Description: Generic Permit
Latitude Degrees: 28
Latitude Minutes: 26
Latitude Seconds: 54.52
Longitude Degrees: 81
Longitude Minutes: 22
Longitude Seconds: 45.1
Treatment: Not reported
Decode For Fstatus: Active

785
West
1/8-1/4
0.164 mi.
868 ft.

SOUTH PARK CENTER - BUILDING 1500
W SAND LAKE & S JOHN YOUNG PKWY
ORLANDO, FL 32819

FINDS 1011913954
N/A

Actual:
83 ft.

FINDS:

Focus Map:
1

Registry ID: 110037324302

Environmental Interest/Information System

Florida Environmental System Today Application (FIESTA) Data Maintenance (FDM) system maintains entity, environmental interest and affiliation data for the State of Florida.

[Click this hyperlink](#) while viewing on your computer to access additional FINDS: detail in the EDR Site Report.

CW786
SSE
1/8-1/4
0.164 mi.
868 ft.

GILLS DRIVE SPEC WAREHOUSE
450 GILLS DRIVE
ORLANDO, FL 32824

FINDS 1018361269
ECHO N/A

Site 8 of 8 in cluster CW

Actual:
95 ft.

FINDS:

Focus Map:
6

Registry ID: 110067180847

Environmental Interest/Information System

US National Pollutant Discharge Elimination System (NPDES) module of the Compliance Information System (ICIS) tracks surface water permits issued under the Clean Water Act. Under NPDES, all facilities that discharge pollutants from any point source into waters of the United States are required to obtain a permit. The permit will likely contain limits on what can be discharged, impose monitoring and reporting requirements, and include other provisions to ensure that the discharge does not adversely affect water quality.

Map ID
Direction
Distance
Elevation

MAP FINDINGS

Site

Database(s)

EDR ID Number
EPA ID Number

GILLS DRIVE SPEC WAREHOUSE (Continued)

1018361269

[Click this hyperlink](#) while viewing on your computer to access additional FINDS: detail in the EDR Site Report.

ECHO:

Envid: 1018361269
Registry ID: 110067180847
DFR URL: <http://echo.epa.gov/detailed-facility-report?fid=110067180847>

DR787
SE
1/8-1/4
0.168 mi.
885 ft.
Actual:
94 ft.
Focus Map:
6

ACE ERIK CAB CORP
8808 FLORIDA ROCK RD
ORLANDO, FL 32824

Site 1 of 3 in cluster DR

FINDS 1007218721
ECHO N/A

FINDS:

Registry ID: 110012583711

Environmental Interest/Information System

RCRAInfo is a national information system that supports the Resource Conservation and Recovery Act (RCRA) program through the tracking of events and activities related to facilities that generate, transport, and treat, store, or dispose of hazardous waste. RCRAInfo allows RCRA program staff to track the notification, permit, compliance, and corrective action activities required under RCRA.

Florida Environmental System Today Application (FIESTA) Data Maintenance (FDM) system maintains entity, environmental interest and affiliation data for the State of Florida.

Registry ID: 110016743005

Environmental Interest/Information System

RCRAInfo is a national information system that supports the Resource Conservation and Recovery Act (RCRA) program through the tracking of events and activities related to facilities that generate, transport, and treat, store, or dispose of hazardous waste. RCRAInfo allows RCRA program staff to track the notification, permit, compliance, and corrective action activities required under RCRA.

Florida Environmental System Today Application (FIESTA) Data Maintenance (FDM) system maintains entity, environmental interest and affiliation data for the State of Florida.

[Click this hyperlink](#) while viewing on your computer to access additional FINDS: detail in the EDR Site Report.

ECHO:

Envid: 1007218721
Registry ID: 110016743005
DFR URL: <http://echo.epa.gov/detailed-facility-report?fid=110016743005>

Envid: 1007218721
Registry ID: 110012583711
DFR URL: <http://echo.epa.gov/detailed-facility-report?fid=110012583711>

Map ID
Direction
Distance
Elevation

MAP FINDINGS

Site

Database(s)

EDR ID Number
EPA ID Number

DR788
SE
1/8-1/4
0.168 mi.
885 ft.

C & S SALVAGE & RECYCLING INC
8808 FLORIDA ROCK RD STE 204
ORLANDO, FL 32824

RCRA-CESQG 1007201866
FLR000104133

Site 2 of 3 in cluster DR

Actual:
94 ft.

RCRA-CESQG:

Date form received by agency: 12/11/2003

Focus Map:
6

Facility name: C & S SALVAGE & RECYCLING INC
Facility address: 8808 FLORIDA ROCK RD STE 204
ORLANDO, FL 32824-7853

EPA ID: FLR000104133
Mailing address: FLORIDA ROCK RD
ORLANDO, FL 32824-7853

Contact: MARTIN SAUNDRA
Contact address: BARKER DR
WINTER PARK, FL 32789-6202

Contact country: US
Contact telephone: 407-721-7755

Contact email: Not reported
EPA Region: 04

Land type: Private

Classification: Conditionally Exempt Small Quantity Generator
Description: Handler: generates 100 kg or less of hazardous waste per calendar month, and accumulates 1000 kg or less of hazardous waste at any time; or generates 1 kg or less of acutely hazardous waste per calendar month, and accumulates at any time: 1 kg or less of acutely hazardous waste; or 100 kg or less of any residue or contaminated soil, waste or other debris resulting from the cleanup of a spill, into or on any land or water, of acutely hazardous waste; or generates 100 kg or less of any residue or contaminated soil, waste or other debris resulting from the cleanup of a spill, into or on any land or water, of acutely hazardous waste during any calendar month, and accumulates at any time: 1 kg or less of acutely hazardous waste; or 100 kg or less of any residue or contaminated soil, waste or other debris resulting from the cleanup of a spill, into or on any land or water, of acutely hazardous waste

Owner/Operator Summary:

Owner/operator name: MARTIN SAUNDRA
Owner/operator address: 1852 BARKER DR
WINTER PARK, FL 32789

Owner/operator country: US
Owner/operator telephone: Not reported
Owner/operator email: Not reported
Owner/operator fax: Not reported
Owner/operator extension: Not reported

Legal status: Private

Owner/Operator Type: Owner
Owner/Op start date: 12/15/2003
Owner/Op end date: Not reported

Owner/operator name: SAUNDRA MARTIN
Owner/operator address: 1852 BARKER DR
WINTER PARK, FL 32789

Owner/operator country: US
Owner/operator telephone: Not reported
Owner/operator email: Not reported
Owner/operator fax: Not reported

Map ID
Direction
Distance
Elevation

MAP FINDINGS

Site

Database(s)

EDR ID Number
EPA ID Number

C & S SALVAGE & RECYCLING INC (Continued)

1007201866

Owner/operator extension: Not reported
Legal status: Private
Owner/Operator Type: Owner
Owner/Op start date: 12/15/2003
Owner/Op end date: Not reported

Handler Activities Summary:

U.S. importer of hazardous waste: No
Mixed waste (haz. and radioactive): No
Recycler of hazardous waste: No
Transporter of hazardous waste: No
Treater, storer or disposer of HW: No
Underground injection activity: No
On-site burner exemption: No
Furnace exemption: No
Used oil fuel burner: No
Used oil processor: No
User oil refiner: No
Used oil fuel marketer to burner: No
Used oil Specification marketer: No
Used oil transfer facility: No
Used oil transporter: No

Hazardous Waste Summary:

. Waste code: D001
. Waste name: IGNITABLE WASTE

Facility Has Received Notices of Violations:

Regulation violated: GGR:262.11
Area of violation: Generators - General
Date violation determined: 12/11/2003
Date achieved compliance: 07/05/2006
Violation lead agency: State
Enforcement action: DEP WARNING LETTER
Enforcement action date: 02/06/2004
Enf. disposition status: Not reported
Enf. disp. status date: Not reported
Enforcement lead agency: State
Proposed penalty amount: Not reported
Final penalty amount: Not reported
Paid penalty amount: Not reported

Regulation violated: UOG:279.22
Area of violation: Used Oil - Generators
Date violation determined: 12/11/2003
Date achieved compliance: 07/05/2006
Violation lead agency: State
Enforcement action: DEP WARNING LETTER
Enforcement action date: 02/06/2004
Enf. disposition status: Not reported
Enf. disp. status date: Not reported
Enforcement lead agency: State
Proposed penalty amount: Not reported
Final penalty amount: Not reported
Paid penalty amount: Not reported

Map ID
Direction
Distance
Elevation

MAP FINDINGS

Site

Database(s)

EDR ID Number
EPA ID Number

C & S SALVAGE & RECYCLING INC (Continued)

1007201866

Regulation violated: GGR:262.11
Area of violation: Generators - General
Date violation determined: 12/11/2003
Date achieved compliance: 07/05/2006
Violation lead agency: State
Enforcement action: DEP MEETING
Enforcement action date: 03/08/2004
Enf. disposition status: Not reported
Enf. disp. status date: Not reported
Enforcement lead agency: State
Proposed penalty amount: Not reported
Final penalty amount: Not reported
Paid penalty amount: Not reported

Regulation violated: UOG:279.22
Area of violation: Used Oil - Generators
Date violation determined: 12/11/2003
Date achieved compliance: 07/05/2006
Violation lead agency: State
Enforcement action: DEP MEETING
Enforcement action date: 03/08/2004
Enf. disposition status: Not reported
Enf. disp. status date: Not reported
Enforcement lead agency: State
Proposed penalty amount: Not reported
Final penalty amount: Not reported
Paid penalty amount: Not reported

Regulation violated: UOG:279.22
Area of violation: Used Oil - Generators
Date violation determined: 12/11/2003
Date achieved compliance: 07/05/2006
Violation lead agency: State
Enforcement action: CIVIL ACTION FOR COMPLIANCE
Enforcement action date: 01/21/2005
Enf. disposition status: Not reported
Enf. disp. status date: Not reported
Enforcement lead agency: State
Proposed penalty amount: Not reported
Final penalty amount: Not reported
Paid penalty amount: Not reported

Regulation violated: GGR:262.11
Area of violation: Generators - General
Date violation determined: 12/11/2003
Date achieved compliance: 07/05/2006
Violation lead agency: State
Enforcement action: Not reported
Enforcement action date: 08/23/2004
Enf. disposition status: Not reported
Enf. disp. status date: Not reported
Enforcement lead agency: State
Proposed penalty amount: Not reported
Final penalty amount: Not reported
Paid penalty amount: Not reported

Regulation violated: UOG:279.22

Map ID
Direction
Distance
Elevation

MAP FINDINGS

Site

Database(s)

EDR ID Number
EPA ID Number

C & S SALVAGE & RECYCLING INC (Continued)

1007201866

Area of violation: Used Oil - Generators
Date violation determined: 12/11/2003
Date achieved compliance: 07/05/2006
Violation lead agency: State
Enforcement action: Not reported
Enforcement action date: 08/23/2004
Enf. disposition status: Not reported
Enf. disp. status date: Not reported
Enforcement lead agency: State
Proposed penalty amount: Not reported
Final penalty amount: Not reported
Paid penalty amount: Not reported

Regulation violated: GGR:262.11
Area of violation: Generators - General
Date violation determined: 12/11/2003
Date achieved compliance: 07/05/2006
Violation lead agency: State
Enforcement action: CIVIL ACTION FOR COMPLIANCE
Enforcement action date: 01/21/2005
Enf. disposition status: Not reported
Enf. disp. status date: Not reported
Enforcement lead agency: State
Proposed penalty amount: Not reported
Final penalty amount: Not reported
Paid penalty amount: Not reported

Evaluation Action Summary:
Evaluation date: 07/05/2006
Evaluation: NOT A SIGNIFICANT NON-COMPLIER
Area of violation: Not reported
Date achieved compliance: Not reported
Evaluation lead agency: State

Evaluation date: 06/29/2005
Evaluation: COMPLIANCE SCHEDULE EVALUATION
Area of violation: Not reported
Date achieved compliance: Not reported
Evaluation lead agency: State

Evaluation date: 12/11/2003
Evaluation: SIGNIFICANT NON-COMPLIER
Area of violation: Not reported
Date achieved compliance: Not reported
Evaluation lead agency: State

Evaluation date: 12/11/2003
Evaluation: COMPLIANCE EVALUATION INSPECTION ON-SITE
Area of violation: Used Oil - Generators
Date achieved compliance: 07/05/2006
Evaluation lead agency: State

Evaluation date: 12/11/2003
Evaluation: COMPLIANCE EVALUATION INSPECTION ON-SITE
Area of violation: Generators - General
Date achieved compliance: 07/05/2006
Evaluation lead agency: State

Map ID
Direction
Distance
Elevation

MAP FINDINGS

Site

Database(s)

EDR ID Number
EPA ID Number

DR789 ACE ERIK CAB CORP
SE 8808 FLORIDA ROCK RD STE 101
1/8-1/4 ORLANDO, FL 32824
0.168 mi.
885 ft. Site 3 of 3 in cluster DR

RCRA-SQG 1005442240
FLR000076612

Actual:
94 ft.

RCRA-SQG:

Date form received by agency: 05/16/2001

Focus Map:
6

Facility name: ACE ERIK CAB CORP
Facility address: 8808 FLORIDA ROCK RD STE 101
ORLANDO, FL 32824-7853

EPA ID: FLR000076612
Mailing address: FLORIDA ROCK RD
ORLANDO, FL 32824-7853

Contact: ERIK COMEZ
Contact address: FLORIDA ROCK RD STE 101
ORLANDO, FL 32824-7853

Contact country: US
Contact telephone: 407-240-5395

Contact email: Not reported
EPA Region: 04

Classification: Small Small Quantity Generator
Description: Handler: generates more than 100 and less than 1000 kg of hazardous waste during any calendar month and accumulates less than 6000 kg of hazardous waste at any time; or generates 100 kg or less of hazardous waste during any calendar month, and accumulates more than 1000 kg of hazardous waste at any time

Owner/Operator Summary:

Owner/operator name: ACE ERIK CAB CORP
Owner/operator address: 8808 FLORIDA ROCK RD
ORLANDO, FL 32824

Owner/operator country: US
Owner/operator telephone: Not reported
Owner/operator email: Not reported
Owner/operator fax: Not reported
Owner/operator extension: Not reported
Legal status: Private
Owner/Operator Type: Owner
Owner/Op start date: 05/16/2001
Owner/Op end date: Not reported

Handler Activities Summary:

U.S. importer of hazardous waste: No
Mixed waste (haz. and radioactive): No
Recycler of hazardous waste: No
Transporter of hazardous waste: No
Treater, storer or disposer of HW: No
Underground injection activity: No
On-site burner exemption: No
Furnace exemption: No
Used oil fuel burner: No
Used oil processor: No
User oil refiner: No
Used oil fuel marketer to burner: No
Used oil Specification marketer: No
Used oil transfer facility: No
Used oil transporter: No

Map ID
Direction
Distance
Elevation

MAP FINDINGS

Site

Database(s)

EDR ID Number
EPA ID Number

ACE ERIK CAB CORP (Continued)

1005442240

Hazardous Waste Summary:

. Waste code: D001
. Waste name: IGNITABLE WASTE

Violation Status: No violations found

790
WSW
1/8-1/4
0.168 mi.
889 ft.

WYNDHAM VACATION RESORTS - ORLANDO
8403 SOUTHPARK CIRCLE - SUITE 670
ORLANDO, FL 32819

FL TIER 2 **S111751359**
N/A

Actual:
89 ft.
Focus Map:
4

TIER 2:
Name: WYNDHAM VACATION RESORTS - ORLANDO
Address: 8403 SOUTHPARK CIRCLE - SUITE 670
City,State,Zip: ORLANDO, FL 32819

Year: 2014
Facility Id: 5260469
Active Date: Not reported
Inactive Date: Not reported
Sale Pending: Not reported
Original Date: Not reported
PLOT Source: Not reported
Latitude: 28.443352
Longitude: -81.419410
LEPC District: Not reported
Counties: Not reported
SERC: Not reported
Program Level: Not reported
PRIME: Not reported
SIC Code: 7389
SIC Code 2: Not reported
NAICS Code: 812990
Last Modified Date: 09/02/2015
First Submit Date: 09/02/2015
Data Submitted By: Frank Faberlle
Company Name: WYNDHAM VACATION RESORTS INC
Comments: Not reported

Contact:
Contact ID: Not reported
Year: 2014
Facility Id: 5260469
Contact Type: Emergency Contact
Contact Name: Frank Faberlle
Contact Title: Not reported
Contact Phone: 407-497-4233
Contact 24Hr Phone: Not reported
Contact Telephone 2: 407-626-4148
Contact Telephone 3: Not reported
Contact Telephone 4: Not reported
Contact Telephone 5: Not reported
Contact Telephone 6: Not reported
Contact Email: Frank.Faberlle@WYN.com

Map ID
Direction
Distance
Elevation

MAP FINDINGS

Site

Database(s)

EDR ID Number
EPA ID Number

WYNDHAM VACATION RESORTS - ORLANDO (Continued)

S111751359

Name: WYNDHAM VACATION RESORTS - ORLANDO
Address: 8403 SOUTHPARK CIRCLE - SUITE 670
City,State,Zip: ORLANDO, FL 32819

Year: 2013
Facility Id: 4486489
Active Date: Not reported
Inactive Date: Not reported
Sale Pending: Not reported
Original Date: Not reported
PLOT Source: Not reported
Latitude: 28.443352
Longitude: -81.419410
LEPC District: Not reported
Counties: Not reported
SERC: Not reported
Program Level: Not reported
PRIME: Not reported
SIC Code: 7389
SIC Code 2: Not reported
NAICS Code: 812990
Last Modified Date: 01/02/2014
First Submit Date: 01/02/2014
Data Submitted By: Frank Faberlle
Company Name: WYNDHAM VACATION RESORTS INC
Comments: Not reported

Contact:

Contact ID: Not reported
Year: 2013
Facility Id: 4486489
Contact Type: Facility Phone
Contact Name: WYNDHAM VACATION RESORTS - ORLANDO
Contact Title: Not reported
Contact Phone: 407.626.4148
Contact 24Hr Phone: Not reported
Contact Telephone 2: 407-497-4233
Contact Telephone 3: Not reported
Contact Telephone 4: Not reported
Contact Telephone 5: Not reported
Contact Telephone 6: Not reported
Contact Email: frank.faberlle@wyn.com

Name: WYNDHAM VACATION RESORTS - ORLANDO
Address: 8403 SOUTHPARK CIRCLE - SUITE 670
City,State,Zip: ORLANDO, FL 32819

Year: 2012
Facility Id: 4382135
Active Date: Not reported
Inactive Date: Not reported
Sale Pending: Not reported
Original Date: Not reported
PLOT Source: Not reported
Latitude: 28.443352
Longitude: -81.419410

Map ID
Direction
Distance
Elevation

MAP FINDINGS

Site

Database(s)

EDR ID Number
EPA ID Number

WYNDHAM VACATION RESORTS - ORLANDO (Continued)

S111751359

LEPC District: Not reported
Counties: Not reported
SERC: Not reported
Program Level: Not reported
PRIME: Not reported
SIC Code: 7389
SIC Code 2: Not reported
NAICS Code: 812990
Last Modified Date: 01/03/2014
First Submit Date: 01/02/2014
Data Submitted By: Frank Faberlle
Company Name: WYNDHAM VACATION RESORTS INC
Comments: Not reported

Contact:

Contact ID: Not reported
Year: 2012
Facility Id: 4382135
Contact Type: Tier II Emergency 24 Hour Contact
Contact Name: Frank Faberlle
Contact Title: Not reported
Contact Phone: 407-497-4233
Contact 24Hr Phone: Not reported
Contact Telephone 2: Not reported
Contact Telephone 3: Not reported
Contact Telephone 4: Not reported
Contact Telephone 5: Not reported
Contact Telephone 6: Not reported
Contact Email: Frank.Faberlle@WYN.com

Contact ID: Not reported
Year: 2012
Facility Id: 4382135
Contact Type: Tier II Emergency Contact
Contact Name: Frank Faberlle
Contact Title: Not reported
Contact Phone: 407-497-4233
Contact 24Hr Phone: Not reported
Contact Telephone 2: Not reported
Contact Telephone 3: Not reported
Contact Telephone 4: Not reported
Contact Telephone 5: Not reported
Contact Telephone 6: Not reported
Contact Email: Frank.Faberlle@WYN.com

Contact ID: Not reported
Year: 2012
Facility Id: 4382135
Contact Type: Tier II Secondary Contact
Contact Name: Frank Faberlle
Contact Title: Not reported
Contact Phone: 407-497-4233
Contact 24Hr Phone: Not reported
Contact Telephone 2: Not reported
Contact Telephone 3: Not reported
Contact Telephone 4: Not reported
Contact Telephone 5: Not reported
Contact Telephone 6: Not reported

Map ID
Direction
Distance
Elevation

MAP FINDINGS

Site

Database(s)

EDR ID Number
EPA ID Number

WYNDHAM VACATION RESORTS - ORLANDO (Continued)

S111751359

Contact Email: Frank.Faberlle@WYN.com

Contact ID: Not reported
Year: 2012
Facility Id: 4382135
Contact Type: Tier II Secondary 24 Hour Contact
Contact Name: Frank Faberlle
Contact Title: Not reported
Contact Phone: 407-497-4233
Contact 24Hr Phone: Not reported
Contact Telephone 2: Not reported
Contact Telephone 3: Not reported
Contact Telephone 4: Not reported
Contact Telephone 5: Not reported
Contact Telephone 6: Not reported
Contact Email: Frank.Faberlle@WYN.com

Contact ID: Not reported
Year: 2012
Facility Id: 4382135
Contact Type: Facility Phone
Contact Name: WYNDHAM VACATION RESORTS - ORLANDO
Contact Title: Not reported
Contact Phone: 407.626.4148
Contact 24Hr Phone: Not reported
Contact Telephone 2: Not reported
Contact Telephone 3: Not reported
Contact Telephone 4: Not reported
Contact Telephone 5: Not reported
Contact Telephone 6: Not reported
Contact Email: Not reported

Contact ID: Not reported
Year: 2012
Facility Id: 4382135
Contact Type: Owner / Operator
Contact Name: WYNDHAM VACATION RESORTS
Contact Title: Not reported
Contact Phone: 407-497-4233
Contact 24Hr Phone: Not reported
Contact Telephone 2: Not reported
Contact Telephone 3: Not reported
Contact Telephone 4: Not reported
Contact Telephone 5: Not reported
Contact Telephone 6: Not reported
Contact Email: frank.faberlle@wyn.com

Name: WYNDHAM VACATION RESORTS - ORLANDO
Address: 8403 SOUTHPARK CIRCLE - SUITE 670
City,State,Zip: ORLANDO, FL 32819

Year: 2011
Facility Id: 3994434
Active Date: Not reported
Inactive Date: Not reported

Map ID
Direction
Distance
Elevation

MAP FINDINGS

Site

Database(s)

EDR ID Number
EPA ID Number

WYNDHAM VACATION RESORTS - ORLANDO (Continued)

S111751359

Sale Pending: Not reported
Original Date: Not reported
PLOT Source: Not reported
Latitude: 28.443352
Longitude: -81.419410
LEPC District: Not reported
Counties: Not reported
SERC: Not reported
Program Level: Not reported
PRIME: Not reported
SIC Code: Not reported
SIC Code 2: Not reported
NAICS Code: Not reported
Last Modified Date: 11/12/2012
First Submit Date: 11/09/2012
Data Submitted By: Florida Division of Emergency Management
Company Name: WYNDHAM VACATION RESORTS INC
Comments: Not reported

Contact:
Contact ID: Not reported
Year: 2011
Facility Id: 3994434
Contact Type: Tier II Secondary 24 Hour Contact
Contact Name: Frank Faberlle
Contact Title: Not reported
Contact Phone: 407-497-4233
Contact 24Hr Phone: Not reported
Contact Telephone 2: Not reported
Contact Telephone 3: Not reported
Contact Telephone 4: Not reported
Contact Telephone 5: Not reported
Contact Telephone 6: Not reported
Contact Email: Frank.Faberlle@WYN.com

Contact ID: Not reported
Year: 2011
Facility Id: 3994434
Contact Type: Tier II Emergency Contact
Contact Name: Frank Faberlle
Contact Title: Not reported
Contact Phone: 407-497-4233
Contact 24Hr Phone: Not reported
Contact Telephone 2: Not reported
Contact Telephone 3: Not reported
Contact Telephone 4: Not reported
Contact Telephone 5: Not reported
Contact Telephone 6: Not reported
Contact Email: Frank.Faberlle@WYN.com

Contact ID: Not reported
Year: 2011
Facility Id: 3994434
Contact Type: Tier II Secondary Contact
Contact Name: Frank Faberlle
Contact Title: Not reported
Contact Phone: 407-497-4233
Contact 24Hr Phone: Not reported

Map ID
Direction
Distance
Elevation

MAP FINDINGS

Site

Database(s)

EDR ID Number
EPA ID Number

WYNDHAM VACATION RESORTS - ORLANDO (Continued)

S111751359

Contact Telephone 2: Not reported
Contact Telephone 3: Not reported
Contact Telephone 4: Not reported
Contact Telephone 5: Not reported
Contact Telephone 6: Not reported
Contact Email: Frank.Faberlle@WYN.com

Contact ID: Not reported
Year: 2011
Facility Id: 3994434
Contact Type: Tier II Emergency 24 Hour Contact
Contact Name: Frank Faberlle
Contact Title: Not reported
Contact Phone: 407-497-4233
Contact 24Hr Phone: Not reported
Contact Telephone 2: Not reported
Contact Telephone 3: Not reported
Contact Telephone 4: Not reported
Contact Telephone 5: Not reported
Contact Telephone 6: Not reported
Contact Email: Frank.Faberlle@WYN.com

Name: WYNDHAM VACATION RESORTS - ORLANDO
Address: 8403 SOUTHPARK CIRCLE - SUITE 670
City,State,Zip: ORLANDO, FL 32819

Year: 2010
Facility Id: Not reported
Active Date: Not reported
Inactive Date: Not reported
Sale Pending: Not reported
Original Date: Not reported
PLOT Source: Not reported
Latitude: 28.443351
Longitude: -81.42
LEPC District: Not reported
Counties: Not reported
SERC: Not reported
Program Level: Not reported
PRIME: Not reported
SIC Code: Not reported
SIC Code 2: Not reported
NAICS Code: Not reported
Last Modified Date: Not reported
First Submit Date: Not reported
Data Submitted By: Not reported
Company Name: Not reported
Comments: Not reported

Chemical Code: 68476346
Chemical Name: Diesel Fuel Oil (low sulfur)
Chemical State: LIQUID
Location Name: South Side of Building
Container Code: A
Pressure Code: 1

Map ID
Direction
Distance
Elevation

MAP FINDINGS

Site

Database(s)

EDR ID Number
EPA ID Number

WYNDHAM VACATION RESORTS - ORLANDO (Continued)

S111751359

Temperature Code: 4
Average Quantity: 4
Maximum Quantity: 25900
Days On Site: 365

Name: WYNDHAM VACATION RESORTS - ORLANDO
Address: 8403 SOUTHPARK CIRCLE - SUITE 670
City,State,Zip: ORLANDO, FL 32819

Year: 2010
Facility Id: Not reported
Active Date: Not reported
Inactive Date: Not reported
Sale Pending: Not reported
Original Date: Not reported
PLOT Source: Not reported
Latitude: 28.443351
Longitude: -81.42
LEPC District: Not reported
Counties: Not reported
SERC: Not reported
Program Level: Not reported
PRIME: Not reported
SIC Code: Not reported
SIC Code 2: Not reported
NAICS Code: Not reported
Last Modified Date: Not reported
First Submit Date: Not reported
Data Submitted By: Not reported
Company Name: Not reported
Comments: Not reported

Chemical Code: 7664939
Chemical Name: Sulfuric acid
Chemical State: LIQUID
Location Name: South Side of Building
Container Code: R
Pressure Code: 1
Temperature Code: 4
Average Quantity: 2
Maximum Quantity: 760
Days On Site: 365

DS791 BINDLEY WESTERN
North 2600 TITAN ROW
1/8-1/4 ORLANDO, FL 32809
0.169 mi.
892 ft. Site 1 of 2 in cluster DS

FL TIER 2 S107714949
FL NPDES N/A

Actual: 93 ft. TIER 2:
Focus Map: 1 Name: BINDLEY WESTERN
Address: 2600 TITAN ROW
City,State,Zip: ORLANDO, FL 32809
Year: Not reported
Facility Id: Not reported
Active Date: 01/01/1980
Inactive Date: 01/01/2002

Map ID
Direction
Distance
Elevation

MAP FINDINGS

Site

Database(s)

EDR ID Number
EPA ID Number

BINDLEY WESTERN (Continued)

S107714949

Sale Pending: False
Original Date: Not reported
PLOT Source: Address
Latitude: 28.452890
Longitude: -81.418240
LEPC District: 6
Counties: Volusia, Seminole, Osceola, Orange, Lake, Brevard,
SERC: 28703
Program Level: 0
PRIME: 24238
SIC Code: 5122
SIC Code 2: Not reported
NAICS Code: 42221

Other Chemical Data:

Report Year: 2001
Tier 2 Report ID: 78285
Chemical ID: 148686
CAS Number: 7664939
Chemical Name: Sulfuric acid
Chemical Date: 1/2/1972
Average Amount: 2
Maximum Amount: 676
Location ID: 297203
Chemical State: LIQUID
Mixture: False
Mixture Percent: 100.00
Container: CONV
Pressure: CONV
Temperature: CONV
Average Amount: 2
Maximum Amount: 676
Days on Site: 365
Site Plan: False
Site Plan Document: Not reported
Private Location: False
Location: Not reported

Report Year: 2000
Tier 2 Report ID: 69817
Chemical ID: 148685
CAS Number: 7664939
Chemical Name: Sulfuric acid
Chemical Date: 1/2/1972
Average Amount: 2
Maximum Amount: 676
Location ID: 279289
Chemical State: LIQUID
Mixture: False
Mixture Percent: 100.00
Container: CONV
Pressure: CONV
Temperature: CONV
Average Amount: 2
Maximum Amount: 676
Days on Site: 365
Site Plan: False

Map ID
Direction
Distance
Elevation

MAP FINDINGS

Site

Database(s)

EDR ID Number
EPA ID Number

BINDLEY WESTERN (Continued)

S107714949

Site Plan Document: Not reported
Private Location: False
Location: Not reported

Company Info:

Company Name: BINDLEY WESTERN
Company Address: 2600 TITAN ROW
Company City,St,Zip: ORLANDO, FL 32809-
Company Phone: Not reported
Company Fax: Not reported
Company Email: Not reported
FEI Number: 840601662
Company Contact Name: CURTIS PROM
Company Contact Phone: 407-438-0500
Reduced Fees: False
Exempt Fees: False
Electronic Filing: True
Employee: Not reported
Comments: Not reported

WASTEWATER:

Facility ID: FLR100X64
Facility Type: Construction Stormwater GP
Status: Active - Existing, permitted facility/site for which effluent, reclaimed water or wastewater residual discharge into the environment and/or monitoring is taking place.
District Office: TLST
NPDES Permitted Site: Not reported
Environmental Interest: Not reported
Owner Type: Private
Permit Capacity: Not reported
Party Name: Ed Bortz, PMTE
Company Name: Celmark International Inc
RP Address: 2600 Titan Row
RP Address 2: Not reported
RP City,Stat,Zip: Orlando FL 32809
Telephone: 4078597701
Email: ed@cmkint.com
Issue Date: 01/12/2015
Effective Date: 01/12/2015
Expiration Date: 01/11/2020
DOC Description: Generic Permit
Latitude Degrees: 28
Latitude Minutes: 27
Latitude Seconds: 11.4
Longitude Degrees: 81
Longitude Minutes: 24
Longitude Seconds: 35.03
Treatment: Not reported
Decode For Fstatus: Active

Map ID
Direction
Distance
Elevation

MAP FINDINGS

Site

Database(s)

EDR ID Number
EPA ID Number

DS792 **CELMARK BUILDING**
North **2600 TITAN ROW**
1/8-1/4 **ORLANDO, FL 32809**
0.169 mi.
892 ft. **Site 2 of 2 in cluster DS**

RCRA-CESQG **1005441693**
FINDS **FLR000070532**
ECHO

Actual:
93 ft.

RCRA-CESQG:

Date form received by agency: 11/04/2010

Focus Map:
1

Facility name: CELMARK INTERNATIONAL INC

Facility address: 2600 TITAN ROW
ORLANDO, FL 32809-5659

EPA ID: FLR000070532

Mailing address: TITAN ROW
ORLANDO, FL 32809-5659

Contact: CURTIS PROM

Contact address: TITAN ROW
ORLANDO, FL 32809-5659

Contact country: US

Contact telephone: 407-438-0500

Contact email: Not reported

EPA Region: 04

Land type: Private

Classification: Conditionally Exempt Small Quantity Generator

Description: Handler: generates 100 kg or less of hazardous waste per calendar month, and accumulates 1000 kg or less of hazardous waste at any time; or generates 1 kg or less of acutely hazardous waste per calendar month, and accumulates at any time: 1 kg or less of acutely hazardous waste; or 100 kg or less of any residue or contaminated soil, waste or other debris resulting from the cleanup of a spill, into or on any land or water, of acutely hazardous waste; or generates 100 kg or less of any residue or contaminated soil, waste or other debris resulting from the cleanup of a spill, into or on any land or water, of acutely hazardous waste during any calendar month, and accumulates at any time: 1 kg or less of acutely hazardous waste; or 100 kg or less of any residue or contaminated soil, waste or other debris resulting from the cleanup of a spill, into or on any land or water, of acutely hazardous waste

Owner/Operator Summary:

Owner/operator name: NON NOTIFIER

Owner/operator address: 2600 TITAN ROW
ORLANDO, FL 32809

Owner/operator country: US

Owner/operator telephone: Not reported

Owner/operator email: Not reported

Owner/operator fax: Not reported

Owner/operator extension: Not reported

Legal status: Private

Owner/Operator Type: Owner

Owner/Op start date: 12/01/2000

Owner/Op end date: Not reported

Handler Activities Summary:

U.S. importer of hazardous waste: No

Mixed waste (haz. and radioactive): No

Recycler of hazardous waste: No

Transporter of hazardous waste: No

Treater, storer or disposer of HW: No

Map ID
Direction
Distance
Elevation

MAP FINDINGS

Site

Database(s)

EDR ID Number
EPA ID Number

CELMARK BUILDING (Continued)

1005441693

Underground injection activity: No
On-site burner exemption: No
Furnace exemption: No
Used oil fuel burner: No
Used oil processor: No
User oil refiner: No
Used oil fuel marketer to burner: No
Used oil Specification marketer: No
Used oil transfer facility: No
Used oil transporter: No

Hazardous Waste Summary:

. Waste code: D001
. Waste name: IGNITABLE WASTE

. Waste code: D002
. Waste name: CORROSIVE WASTE

Facility Has Received Notices of Violations:

Regulation violated: 62-730.030(3)
Area of violation: State Statute or Regulation
Date violation determined: 09/16/2010
Date achieved compliance: 12/14/2010
Violation lead agency: State
Enforcement action: Not reported
Enforcement action date: Not reported
Enf. disposition status: Not reported
Enf. disp. status date: Not reported
Enforcement lead agency: Not reported
Proposed penalty amount: Not reported
Final penalty amount: Not reported
Paid penalty amount: Not reported

Evaluation Action Summary:

Evaluation date: 09/16/2010
Evaluation: COMPLIANCE EVALUATION INSPECTION ON-SITE
Area of violation: State Statute or Regulation
Date achieved compliance: 12/14/2010
Evaluation lead agency: State

Evaluation date: 11/27/2000
Evaluation: COMPLIANCE EVALUATION INSPECTION ON-SITE
Area of violation: Not reported
Date achieved compliance: Not reported
Evaluation lead agency: State

FINDS:

Registry ID: 110012539912

Environmental Interest/Information System

RCRAInfo is a national information system that supports the Resource Conservation and Recovery Act (RCRA) program through the tracking of events and activities related to facilities that generate, transport, and treat, store, or dispose of hazardous waste. RCRAInfo allows RCRA

Map ID
Direction
Distance
Elevation

MAP FINDINGS

Site

Database(s)

EDR ID Number
EPA ID Number

CELMARK BUILDING (Continued)

1005441693

program staff to track the notification, permit, compliance, and corrective action activities required under RCRA.

Florida Environmental System Today Application (FIESTA) Data Maintenance (FDM) system maintains entity, environmental interest and affiliation data for the State of Florida.

Registry ID: 110064410418

Environmental Interest/Information System

US National Pollutant Discharge Elimination System (NPDES) module of the Compliance Information System (ICIS) tracks surface water permits issued under the Clean Water Act. Under NPDES, all facilities that discharge pollutants from any point source into waters of the United States are required to obtain a permit. The permit will likely contain limits on what can be discharged, impose monitoring and reporting requirements, and include other provisions to ensure that the discharge does not adversely affect water quality.

Click this hyperlink while viewing on your computer to access additional FINDS: detail in the EDR Site Report.

ECHO:

Envid: 1005441693
Registry ID: 110012539912
DFR URL: <http://echo.epa.gov/detailed-facility-report?fid=110012539912>

Envid: 1005441693
Registry ID: 110064410418
DFR URL: <http://echo.epa.gov/detailed-facility-report?fid=110064410418>

793
South
1/8-1/4
0.170 mi.
895 ft.

**PEGASUS BUS DEPOT
UNKNOWN
ORLANDO, FL 32824**

**FINDS 1014689625
ECHO N/A**

Actual:
88 ft.

FINDS:

Focus Map:
8

Registry ID: 110041949737

Environmental Interest/Information System

US National Pollutant Discharge Elimination System (NPDES) module of the Compliance Information System (ICIS) tracks surface water permits issued under the Clean Water Act. Under NPDES, all facilities that discharge pollutants from any point source into waters of the United States are required to obtain a permit. The permit will likely contain limits on what can be discharged, impose monitoring and reporting requirements, and include other provisions to ensure that the discharge does not adversely affect water quality.

Click this hyperlink while viewing on your computer to access additional FINDS: detail in the EDR Site Report.

Map ID
 Direction
 Distance
 Elevation

MAP FINDINGS

Site

Database(s)

EDR ID Number
 EPA ID Number

PEGASUS BUS DEPOT (Continued)

1014689625

ECHO:
 Envid: 1014689625
 Registry ID: 110041949737
 DFR URL: <http://echo.epa.gov/detailed-facility-report?fid=110041949737>

DT794
SW
1/8-1/4
0.170 mi.
896 ft.

CYPRESS PARK CROSS DOCK
1750 CYPRESS LAKE DR
ORLANDO, FL 32837

FINDS 1008228062
ECHO N/A

Site 1 of 2 in cluster DT

Actual:
89 ft.

FINDS:

Focus Map:
8

Registry ID: 110021023603

Environmental Interest/Information System

US National Pollutant Discharge Elimination System (NPDES) module of the Compliance Information System (ICIS) tracks surface water permits issued under the Clean Water Act. Under NPDES, all facilities that discharge pollutants from any point source into waters of the United States are required to obtain a permit. The permit will likely contain limits on what can be discharged, impose monitoring and reporting requirements, and include other provisions to ensure that the discharge does not adversely affect water quality.

Florida Environmental System Today Application (FIESTA) Data Maintenance (FDM) system maintains entity, environmental interest and affiliation data for the State of Florida.

[Click this hyperlink](#) while viewing on your computer to access additional FINDS: detail in the EDR Site Report.

ECHO:
 Envid: 1008228062
 Registry ID: 110021023603
 DFR URL: <http://echo.epa.gov/detailed-facility-report?fid=110021023603>

DT795
SW
1/8-1/4
0.170 mi.
896 ft.

AMERICAN HOTEL REGISTER - ORLANDO DC
1750 CYPRESS LAKE DRIVE
ORLANDO, FL 32837

FL TIER 2 S109275118
N/A

Site 2 of 2 in cluster DT

Actual:
89 ft.

TIER 2:

Focus Map:
8

Name: AMERICAN HOTEL REGISTER-ORLANDO RDC
 Address: 1750 CYPRESS LAKE DRIVE
 City,State,Zip: ORLANDO, FL 32837

Year: 2018
 Facility Id: 6359885
 Active Date: Not reported
 Inactive Date: Not reported
 Sale Pending: Not reported
 Original Date: Not reported

Map ID
Direction
Distance
Elevation

MAP FINDINGS

Site

Database(s)

EDR ID Number
EPA ID Number

AMERICAN HOTEL REGISTER - ORLANDO DC (Continued)

S109275118

PLOT Source: Not reported
Latitude: Not reported
Longitude: Not reported
LEPC District: Not reported
Counties: Not reported
SERC: Not reported
Program Level: Not reported
PRIME: Not reported
SIC Code: Not reported
SIC Code 2: Not reported
NAICS Code: 424990
Last Modified Date: 03/25/2019
First Submit Date: 01/07/2019
Data Submitted By: KENNETH GANSER - SECURITY SPECIALIST
Company Name: AMERICAN HOTEL REGISTER COMPANY
Comments: Not reported

Contact:
Contact ID: Not reported
Year: 2018
Facility Id: 6359885
Contact Type: Owner / Operator
Contact Name: JASON SPARKMAN AMERICAN HOTEL REGISTER
Contact Title: Not reported
Contact Phone: Not reported
Contact 24Hr Phone: Not reported
Contact Telephone 2: 407-888-3400
Contact Telephone 3: Not reported
Contact Telephone 4: Not reported
Contact Telephone 5: Not reported
Contact Telephone 6: Not reported
Contact Email: jsparkman@americanhotel.com

Contact ID: Not reported
Year: 2018
Facility Id: 6359885
Contact Type: Owner / Operator
Contact Name: JASON SPARKMAN AMERICAN HOTEL REGISTER
Contact Title: Not reported
Contact Phone: Not reported
Contact 24Hr Phone: Not reported
Contact Telephone 2: 407-888-3400
Contact Telephone 3: Not reported
Contact Telephone 4: Not reported
Contact Telephone 5: Not reported
Contact Telephone 6: Not reported
Contact Email: jsparkman@americanhotel.com

Name: AMERICAN HOTEL REGISTER-ORLANDO RDC
Address: 1750 CYPRESS LAKE DRIVE
City,State,Zip: ORLANDO, FL 32837

Year: 2017
Facility Id: 6065403
Active Date: Not reported
Inactive Date: Not reported

Map ID
Direction
Distance
Elevation

MAP FINDINGS

Site

Database(s)

EDR ID Number
EPA ID Number

AMERICAN HOTEL REGISTER - ORLANDO DC (Continued)

S109275118

Sale Pending: Not reported
Original Date: Not reported
PLOT Source: Not reported
Latitude: Not reported
Longitude: Not reported
LEPC District: Not reported
Counties: Not reported
SERC: Not reported
Program Level: Not reported
PRIME: Not reported
SIC Code: Not reported
SIC Code 2: Not reported
NAICS Code: 424990
Last Modified Date: 01/10/2018
First Submit Date: 01/10/2018
Data Submitted By: KENNETH GANSER - SECURITY SPECIALIST
Company Name: AMERICAN HOTEL REGISTER COMPANY
Comments: Not reported

Contact:
Contact ID: Not reported
Year: 2017
Facility Id: 6065403
Contact Type: Emergency Contact
Contact Name: PHIL MARTINEK AMERICAN HOTEL REGISTER COMPANY
Contact Title: Not reported
Contact Phone: 815-509-0680
Contact 24Hr Phone: Not reported
Contact Telephone 2: 847-743-1983
Contact Telephone 3: 661-302-1923
Contact Telephone 4: Not reported
Contact Telephone 5: Not reported
Contact Telephone 6: 407-383-0885
Contact Email: pmartinek@americanhotel.com

Name: AMERICAN HOTEL REGISTER-ORLANDO RDC
Address: 1750 CYPRESS LAKE DRIVE
City,State,Zip: ORLANDO, FL 32837

Year: 2016
Facility Id: 5865371
Active Date: Not reported
Inactive Date: Not reported
Sale Pending: Not reported
Original Date: Not reported
PLOT Source: Not reported
Latitude: Not reported
Longitude: Not reported
LEPC District: Not reported
Counties: Not reported
SERC: Not reported
Program Level: Not reported
PRIME: Not reported
SIC Code: Not reported
SIC Code 2: Not reported
NAICS Code: 424990

Map ID
Direction
Distance
Elevation

MAP FINDINGS

Site

Database(s)

EDR ID Number
EPA ID Number

AMERICAN HOTEL REGISTER - ORLANDO DC (Continued)

S109275118

Last Modified Date: 03/15/2017
First Submit Date: 03/15/2017
Data Submitted By: KENNETH GANSER - SECURITY SPECIALIST
Company Name: AMERICAN HOTEL REGISTER COMPANY
Comments: Not reported

Contact:

Contact ID: Not reported
Year: 2016
Facility Id: 5865371
Contact Type: Emergency Contact
Contact Name: PHIL MARTINEK AMERICAN HOTEL REGISTER COMPANY
Contact Title: Not reported
Contact Phone: 815-509-0680
Contact 24Hr Phone: Not reported
Contact Telephone 2: 847-743-1983
Contact Telephone 3: 661-302-1923
Contact Telephone 4: Not reported
Contact Telephone 5: Not reported
Contact Telephone 6: 407-888-3400
Contact Email: pmartinek@americanhotel.com

Name: AMERICAN HOTEL REGISTER-ORLANDO RDC
Address: 1750 CYPRESS LAKE DRIVE
City,State,Zip: ORLANDO, FL 32837

Year: 2015
Facility Id: 5369364
Active Date: Not reported
Inactive Date: Not reported
Sale Pending: Not reported
Original Date: Not reported
PLOT Source: Not reported
Latitude: 28.4128
Longitude: -81.395100
LEPC District: Not reported
Counties: Not reported
SERC: Not reported
Program Level: Not reported
PRIME: Not reported
SIC Code: Not reported
SIC Code 2: Not reported
NAICS Code: 424990
Last Modified Date: 01/06/2016
First Submit Date: 01/06/2016
Data Submitted By: KENNETH GANSER - SECURITY SPECIALIST
Company Name: AMERICAN HOTEL REGISTER COMPANY
Comments: Not reported

Contact:

Contact ID: Not reported
Year: 2015
Facility Id: 5369364
Contact Type: Emergency Contact
Contact Name: PHIL MARTINEK AMERICAN HOTEL REGISTER COMPANY
Contact Title: Not reported

Map ID
Direction
Distance
Elevation

MAP FINDINGS

Site

Database(s)

EDR ID Number
EPA ID Number

AMERICAN HOTEL REGISTER - ORLANDO DC (Continued)

S109275118

Contact Phone: 815-509-0680
Contact 24Hr Phone: Not reported
Contact Telephone 2: 847-743-1983
Contact Telephone 3: 661-302-1923
Contact Telephone 4: Not reported
Contact Telephone 5: Not reported
Contact Telephone 6: 407-383-0885
Contact Email: pmartinek@americanhotel.com

Name: AMERICAN HOTEL REGISTER-ORLANDO RDC
Address: 1750 CYPRESS LAKE DRIVE
City,State,Zip: ORLANDO, FL 32837

Year: 2014
Facility Id: 5012426
Active Date: Not reported
Inactive Date: Not reported
Sale Pending: Not reported
Original Date: Not reported
PLOT Source: Not reported
Latitude: 28.4128
Longitude: -81.395100
LEPC District: Not reported
Counties: Not reported
SERC: Not reported
Program Level: Not reported
PRIME: Not reported
SIC Code: Not reported
SIC Code 2: Not reported
NAICS Code: 424990
Last Modified Date: 02/19/2015
First Submit Date: 02/19/2015
Data Submitted By: KENNETH GANSER - SECURITY SPECIALIST
Company Name: AMERICAN HOTEL REGISTER COMPANY
Comments: Not reported

Contact:
Contact ID: Not reported
Year: 2014
Facility Id: 5012426
Contact Type: Emergency Contact
Contact Name: PHIL MARTINEK AMERICAN HOTEL REGISTER COMPANY
Contact Title: Not reported
Contact Phone: 815-509-0680
Contact 24Hr Phone: Not reported
Contact Telephone 2: 847-743-1983
Contact Telephone 3: Not reported
Contact Telephone 4: Not reported
Contact Telephone 5: Not reported
Contact Telephone 6: Not reported
Contact Email: pmartinek@americanhotel.com

Name: AMERICAN HOTEL REGISTER-ORLANDO RDC
Address: 1750 CYPRESS LAKE DRIVE

Map ID
Direction
Distance
Elevation

MAP FINDINGS

Site

Database(s)

EDR ID Number
EPA ID Number

AMERICAN HOTEL REGISTER - ORLANDO DC (Continued)

S109275118

City,State,Zip: ORLANDO, FL 32837
Year: 2013
Facility Id: 4524306
Active Date: Not reported
Inactive Date: Not reported
Sale Pending: Not reported
Original Date: Not reported
PLOT Source: Not reported
Latitude: 28.4128
Longitude: -81.395100
LEPC District: Not reported
Counties: Not reported
SERC: Not reported
Program Level: Not reported
PRIME: Not reported
SIC Code: Not reported
SIC Code 2: Not reported
NAICS Code: 424990
Last Modified Date: 02/17/2014
First Submit Date: 02/17/2014
Data Submitted By: KENNETH GANSER - SECURITY SPECIALIST
Company Name: AMERICAN HOTEL REGISTER COMPANY
Comments: Not reported

Contact:
Contact ID: Not reported
Year: 2013
Facility Id: 4524306
Contact Type: Emergency Contact
Contact Name: PHIL MARTINEK AMERICAN HOTEL REGISTER COMPANY
Contact Title: Not reported
Contact Phone: 847-743-1983
Contact 24Hr Phone: Not reported
Contact Telephone 2: 815-509-0680
Contact Telephone 3: Not reported
Contact Telephone 4: Not reported
Contact Telephone 5: Not reported
Contact Telephone 6: Not reported
Contact Email: pmartinek@americanhotel.com

Name: AMERICAN HOTEL REGISTER - ORLANDO DC
Address: 1750 CYPRESS LAKE DRIVE
City,State,Zip: ORLANDO, FL 32837

Year: 2012
Facility Id: 4432259
Active Date: Not reported
Inactive Date: Not reported
Sale Pending: Not reported
Original Date: Not reported
PLOT Source: Not reported
Latitude: 28.4128
Longitude: -81.395100
LEPC District: Not reported
Counties: Not reported

Map ID
Direction
Distance
Elevation

MAP FINDINGS

Site

Database(s)

EDR ID Number
EPA ID Number

AMERICAN HOTEL REGISTER - ORLANDO DC (Continued)

S109275118

SERC: Not reported
Program Level: Not reported
PRIME: Not reported
SIC Code: 5199
SIC Code 2: Not reported
NAICS Code: 424990
Last Modified Date: 10/25/2013
First Submit Date: 10/23/2013
Data Submitted By: Kenneth Ganser - Security Specialist
Company Name: AMERICAN HOTEL REGISTER COMPANY
Comments: Not reported

Contact:

Contact ID: Not reported
Year: 2012
Facility Id: 4432259
Contact Type: Secondary
Contact Name: KEVIN BAKER
Contact Title: Not reported
Contact Phone: 661-302-1923
Contact 24Hr Phone: Not reported
Contact Telephone 2: Not reported
Contact Telephone 3: Not reported
Contact Telephone 4: Not reported
Contact Telephone 5: Not reported
Contact Telephone 6: Not reported
Contact Email: kbaker@americanhotel.com

Contact ID: Not reported
Year: 2012
Facility Id: 4432259
Contact Type: Submitter
Contact Name: KEN GANSER
Contact Title: Not reported
Contact Phone: 847-344-5316
Contact 24Hr Phone: Not reported
Contact Telephone 2: Not reported
Contact Telephone 3: Not reported
Contact Telephone 4: Not reported
Contact Telephone 5: Not reported
Contact Telephone 6: Not reported
Contact Email: KGANSER@AMERICANHOTEL.COM

Contact ID: Not reported
Year: 2012
Facility Id: 4432259
Contact Type: Emergency Contact
Contact Name: PHIL MARTINEK
Contact Title: Not reported
Contact Phone: 847-743-1983
Contact 24Hr Phone: Not reported
Contact Telephone 2: 815-509-0680
Contact Telephone 3: Not reported
Contact Telephone 4: Not reported
Contact Telephone 5: Not reported
Contact Telephone 6: Not reported
Contact Email: pmartinek@americanhotel.com

Map ID
Direction
Distance
Elevation

MAP FINDINGS

Site

Database(s)

EDR ID Number
EPA ID Number

AMERICAN HOTEL REGISTER - ORLANDO DC (Continued)

S109275118

Contact ID: Not reported
Year: 2012
Facility Id: 4432259
Contact Type: Owner / Operator
Contact Name: JASON SPARKMAN
Contact Title: Not reported
Contact Phone: 407-888-3400
Contact 24Hr Phone: Not reported
Contact Telephone 2: 407-383-0885
Contact Telephone 3: Not reported
Contact Telephone 4: Not reported
Contact Telephone 5: Not reported
Contact Telephone 6: Not reported
Contact Email: jsparkman@americanhotel.com

Name: AMERICAN HOTEL REGISTER - ORLANDO DC
Address: 1750 CYPRESS LAKE DRIVE
City,State,Zip: ORLANDO, FL 32837

Year: 2011
Facility Id: 3986965
Active Date: Not reported
Inactive Date: Not reported
Sale Pending: Not reported
Original Date: Not reported
PLOT Source: Not reported
Latitude: 28.4128
Longitude: -81.395100
LEPC District: Not reported
Counties: Not reported
SERC: Not reported
Program Level: Not reported
PRIME: Not reported
SIC Code: Not reported
SIC Code 2: Not reported
NAICS Code: Not reported
Last Modified Date: 11/12/2012
First Submit Date: 11/09/2012
Data Submitted By: Florida Division of Emergency Management
Company Name: AMERICAN HOTEL REGISTER COMPANY
Comments: Not reported

Contact:
Contact ID: Not reported
Year: 2011
Facility Id: 3986965
Contact Type: Tier II Emergency 24 Hour Contact
Contact Name: KEVIN BAKER
Contact Title: Not reported
Contact Phone: 661-302-1923
Contact 24Hr Phone: Not reported
Contact Telephone 2: Not reported
Contact Telephone 3: Not reported
Contact Telephone 4: Not reported
Contact Telephone 5: Not reported
Contact Telephone 6: Not reported

Map ID
Direction
Distance
Elevation

MAP FINDINGS

Site

Database(s)

EDR ID Number
EPA ID Number

AMERICAN HOTEL REGISTER - ORLANDO DC (Continued)

S109275118

Contact Email: Not reported
Contact ID: Not reported
Year: 2011
Facility Id: 3986965
Contact Type: Tier II Emergency Contact
Contact Name: KEVIN BAKER
Contact Title: Not reported
Contact Phone: 407-888-3400
Contact 24Hr Phone: Not reported
Contact Telephone 2: Not reported
Contact Telephone 3: Not reported
Contact Telephone 4: Not reported
Contact Telephone 5: Not reported
Contact Telephone 6: Not reported
Contact Email: Not reported

Name: AMERICAN HOTEL REGISTER - ORLANDO DC
Address: 1750 CYPRESS LAKE DRIVE
City,State,Zip: ORLANDO, FL 32837
Year: Not reported
Facility Id: Not reported
Active Date: 06/25/1990
Inactive Date: Not reported
Sale Pending: False
Original Date: Not reported
PLOT Source: Google Maps
Latitude: 28.412800
Longitude: -81.395100
LEPC District: 6
Counties: Volusia, Seminole, Osceola, Orange, Lake, Brevard,
SERC: 35528
Program Level: 0
PRIME: 26554
SIC Code: 5199
SIC Code 2: Not reported
NAICS Code: 42299

Other Chemical Data:
Report Year: 2008
Tier 2 Report ID: 108262
Chemical ID: 317238
CAS Number: 7439921
Chemical Name: Lead
Chemical Date: 5/19/2009
Average Amount: 4
Maximum Amount: 34310
Location ID: 518114
Chemical State: Solid
Mixture: True
Mixture Percent: .00
Containter: R - OTHER
Pressure: 1 - AMBIENT PRESSURE
Temperature: 4 - AMBIENT TEMPERATURE
Average Amount: 4
Maximum Amount: 34310

Map ID
Direction
Distance
Elevation

MAP FINDINGS

Site

Database(s)

EDR ID Number
EPA ID Number

AMERICAN HOTEL REGISTER - ORLANDO DC (Continued)

S109275118

Days on Site: 365
Site Plan: False
Site Plan Document: Not reported
Private Location: False
Location: CONTAINED IN POWERED INDUSTRIAL TRUCK BATTERIES

Report Year: 2008
Tier 2 Report ID: 108262
Chemical ID: 317237
CAS Number: 7664939
Chemical Name: Sulfuric acid
Chemical Date: 5/19/2009
Average Amount: 3
Maximum Amount: 8332
Location ID: 518113
Chemical State: Liquid
Mixture: True
Mixture Percent: .00
Containter: R - OTHER
Pressure: 1 - AMBIENT PRESSURE
Temperature: 4 - AMBIENT TEMPERATURE
Average Amount: 3
Maximum Amount: 8332
Days on Site: 365
Site Plan: False
Site Plan Document: Not reported
Private Location: False
Location: CONTAINED IN POWERED INDUSTRIAL TRUCK BATTERIES

Report Year: 2006
Tier 2 Report ID: 105688
Chemical ID: 305065
CAS Number: 7439921
Chemical Name: Lead
Chemical Date: 12/19/2008
Average Amount: 4
Maximum Amount: 34310
Location ID: 501112
Chemical State: Solid
Mixture: True
Mixture Percent: .00
Containter: R - OTHER
Pressure: 1 - AMBIENT PRESSURE
Temperature: 4 - AMBIENT TEMPERATURE
Average Amount: 4
Maximum Amount: 34310
Days on Site: 365
Site Plan: False
Site Plan Document: Not reported
Private Location: False
Location: CONTAINED IN INDUSTRIAL FORKLIFT BATTERIES

Report Year: 2006
Tier 2 Report ID: 105688

Map ID
Direction
Distance
Elevation

MAP FINDINGS

Site

Database(s)

EDR ID Number
EPA ID Number

AMERICAN HOTEL REGISTER - ORLANDO DC (Continued)

S109275118

Chemical ID: 305064
CAS Number: 7664939
Chemical Name: Sulfuric acid
Chemical Date: 12/19/2008
Average Amount: 3
Maximum Amount: 8332
Location ID: 501111
Chemical State: Liquid Solution
Mixture: True
Mixture Percent: .00
Container: R - OTHER
Pressure: 1 - AMBIENT PRESSURE
Temperature: 4 - AMBIENT TEMPERATURE
Average Amount: 3
Maximum Amount: 8332
Days on Site: 365
Site Plan: False
Site Plan Document: Not reported
Private Location: False
Location: CONTAINED IN INDUSTRIAL FORKLIFT BATTERIES

Report Year: 2007
Tier 2 Report ID: 105653
Chemical ID: 304524
CAS Number: 7439921
Chemical Name: Lead
Chemical Date: 12/9/2008
Average Amount: 4
Maximum Amount: 34310
Location ID: 500471
Chemical State: Solid
Mixture: True
Mixture Percent: .00
Container: R - OTHER
Pressure: 1 - AMBIENT PRESSURE
Temperature: 4 - AMBIENT TEMPERATURE
Average Amount: 4
Maximum Amount: 34310
Days on Site: 365
Site Plan: False
Site Plan Document: Not reported
Private Location: False
Location: CONTAINED IN INDUSTRIAL FORKLIFT BATTERIES

Report Year: 2007
Tier 2 Report ID: 105653
Chemical ID: 304523
CAS Number: 7664939
Chemical Name: Sulfuric acid
Chemical Date: 12/9/2008
Average Amount: 3
Maximum Amount: 8332
Location ID: 500470
Chemical State: Liquid Solution
Mixture: True

Map ID
Direction
Distance
Elevation

MAP FINDINGS

Site

Database(s)

EDR ID Number
EPA ID Number

AMERICAN HOTEL REGISTER - ORLANDO DC (Continued)

S109275118

Mixture Percent: .00
Containter: R - OTHER
Pressure: 1 - AMBIENT PRESSURE
Temperature: 4 - AMBIENT TEMPERATURE
Average Amount: 3
Maximum Amount: 8332
Days on Site: 365
Site Plan: False
Site Plan Document: Not reported
Private Location: False
Location: CONTAINED IN INDUSTRIAL FORKLIFT BATTERIES

Company Info:

Company Name: AMERICAN HOTEL REGISTER COMPANY
Company Address: 100 SOUTH MILWAUKEE AVENUE
Company City,St,Zip: VERNON HILLS, IL 60061
Company Phone: 847-743-3000
Company Fax: 847-743-2079
Company Email: BBaker@americanhotel.com
FEI Number: 360726190
Comany Contact Name: BOB BAKER
Cmpny Contact Phone: 847-743-1963
Reduced Fees: False
Exempt Fees: False
Electronic Filing: False
Employee: 0
Comments: 12/19/2008 - BOB BAKER WILL BE THE CONTACT PER WILLIAM WAGNER FORMERLY THE CONTACT FOR THIS COMPANY. SBB

DG796
WSW
1/8-1/4
0.174 mi.
917 ft.
Actual:
90 ft.
Focus Map:
5

INVESTORS ROW AND JOHN YOUNG P
DELEGATES DRIVEINVESTOR S ROW
ORLANDO, FL 32837

Site 4 of 6 in cluster DG

FINDS:

Registry ID: 110041942191

Environmental Interest/Information System

US National Pollutant Discharge Elimination System (NPDES) module of the Compliance Information System (ICIS) tracks surface water permits issued under the Clean Water Act. Under NPDES, all facilities that discharge pollutants from any point source into waters of the United States are required to obtain a permit. The permit will likely contain limits on what can be discharged, impose monitoring and reporting requirements, and include other provisions to ensure that the discharge does not adversely affect water quality.

[Click this hyperlink](#) while viewing on your computer to access additional FINDS: detail in the EDR Site Report.

FINDS 1014689915
ECHO N/A

Map ID
Direction
Distance
Elevation

MAP FINDINGS

Site

Database(s)

EDR ID Number
EPA ID Number

INVESTORS ROW AND JOHN YOUNG P (Continued)

1014689915

ECHO:

Envid: 1014689915
Registry ID: 110041942191
DFR URL: <http://echo.epa.gov/detailed-facility-report?fid=110041942191>

797
East
1/8-1/4
0.174 mi.
919 ft.

CHEMICAL CONSERVATIO
653 ROCKET BLVD
ORLANDO, FL

FL Enforcement **S109002049**
N/A

Actual:
89 ft.

Enforcement Miami-Dade:

Focus Map:
9

Region: DADE
Enforcement Officer: Brian MacCallum
Facility Type: Liquid Waste Transporter
Facility Status: Closed
Facility Status Code: C
Facility Type Code: LIQ
Status Date: 2/8/1988
Case Level: Ticket Issued
Case Number: 1990082314171410
Case Description: Not reported
Address Description: Not reported
Folio: Not reported
Officer Name: Brian MacCallum
Case Status Level: T
Work Group: NONE
Work Group Number: Not reported

DL798
East
1/8-1/4
0.175 mi.
922 ft.

KENAN TRANSPORT CO
1201 THORPE RD
ORLANDO, FL 32824

FL AST **1005583365**
N/A

Site 3 of 6 in cluster DL

Actual:
94 ft.

AST:

Focus Map:
5

Name: KENAN TRANSPORT CO
Address: 1201 THORPE RD
Facility ID: 9103508
Facility Status: OPEN
Type Description: Fuel user/Non-retail
Facility Phone: 4078561406
DEP Contractor Own: P
Region: STATE
Positioning Method: AGPS
Lat/Long (dms): 28 26 47 / 81 23 44

Owner:

Owner Id: 11813
Owner Name: KENAN TRANSPORT CO
Owner Address: 1201 THORPE RD
Owner Address 2: ATTN : MICHELLE FORSYTH
Owner City,St,Zip: ORLANDO, FL 32824
Owner Contact: MICHELLE FORSYTH
Owner Phone: 4078561406

Map ID
Direction
Distance
Elevation

MAP FINDINGS

Site

Database(s)

EDR ID Number
EPA ID Number

KENAN TRANSPORT CO (Continued)

1005583365

Tank Id: 1
Status: Removed
Status Date: 7/31/1993
Install Date: 11/1/1991
Substance: Vehicular diesel
Content Description: Vehicular Diesel
Gallons: 12000
Tank Location: ABOVEGROUND

Tank Id: 2
Status: In service
Status Date: Not reported
Install Date: 7/1/1993
Substance: Vehicular diesel
Content Description: Vehicular Diesel
Gallons: 10000
Tank Location: ABOVEGROUND

Construction:

Tank Id: 2
Construction Category: Primary Construction
Construction Description: Steel

Tank Id: 2
Construction Category: Overfill/Spill
Construction Description: Spill containment bucket

Tank Id: 2
Construction Category: Overfill/Spill
Construction Description: Tight fill

Tank Id: 2
Construction Category: Overfill/Spill
Construction Description: Level gauges/alarms

Tank Id: 2
Construction Category: Secondary Containment
Construction Description: Double wall

Monitoring:

Tank ID: 2
Monitoring Description: Monitor dbl wall tank space

Tank ID: 2
Monitoring Description: DEP approved monitoring

Piping:

Tank ID: 2
Piping Category: Miscellaneous Attributes
Piping Description: Abv, no soil contact

Tank ID: 2
Piping Category: Miscellaneous Attributes
Piping Description: Pressurized piping system

Tank ID: 2

Map ID
Direction
Distance
Elevation

MAP FINDINGS

Site

Database(s)

EDR ID Number
EPA ID Number

KENAN TRANSPORT CO (Continued)

1005583365

Piping Category: Primary Construction
Piping Description: Steel/galvanized metal

[Click here for Florida Oculus:](#)

DL799
East
1/8-1/4
0.175 mi.
922 ft.

KTC - TAFT (ORLANDO), FL
1201 THORPE ROAD
ORLANDO, FL 32824

FL TIER 2 **S115594895**
N/A

Site 4 of 6 in cluster DL

Actual:
94 ft.

TIER 2:

Focus Map:
5

Name: KTC - TAFT (ORLANDO), FL
Address: 1201 THORPE ROAD
City,State,Zip: ORLANDO, FL 32824

Year: 2018
Facility Id: 6405971
Active Date: Not reported
Inactive Date: Not reported
Sale Pending: Not reported
Original Date: Not reported
PLOT Source: Not reported
Latitude: Not reported
Longitude: Not reported
LEPC District: Not reported
Counties: Not reported
SERC: Not reported
Program Level: Not reported
PRIME: Not reported
SIC Code: Not reported
SIC Code 2: Not reported
NAICS Code: 484121
Last Modified Date: 02/26/2019
First Submit Date: 02/26/2019
Data Submitted By: James King - Director of Environment & Property
Company Name: Kenan Transport, LLC
Comments: Not reported

Contact:

Contact ID: Not reported
Year: 2018
Facility Id: 6405971
Contact Type: Owner / Operator
Contact Name: Kenan Transport LLC
Contact Title: Not reported
Contact Phone: 6304725934
Contact 24Hr Phone: Not reported
Contact Telephone 2: Not reported
Contact Telephone 3: Not reported
Contact Telephone 4: Not reported
Contact Telephone 5: Not reported
Contact Telephone 6: Not reported
Contact Email: james.king@thekag.com

Map ID
Direction
Distance
Elevation

MAP FINDINGS

Site

Database(s)

EDR ID Number
EPA ID Number

KTC - TAFT (ORLANDO), FL (Continued)

S115594895

Name: KTC - TAFT (ORLANDO), FL
Address: 1201 THORPE ROAD
City,State,Zip: ORLANDO, FL 32824

Year: 2017
Facility Id: 6107906
Active Date: Not reported
Inactive Date: Not reported
Sale Pending: Not reported
Original Date: Not reported
PLOT Source: Not reported
Latitude: Not reported
Longitude: Not reported
LEPC District: Not reported
Counties: Not reported
SERC: Not reported
Program Level: Not reported
PRIME: Not reported
SIC Code: Not reported
SIC Code 2: Not reported
NAICS Code: 484121
Last Modified Date: 02/23/2018
First Submit Date: 02/23/2018
Data Submitted By: James King - Director of Environment & Property
Company Name: Kenan Transport, LLC
Comments: Not reported

Contact:

Contact ID: Not reported
Year: 2017
Facility Id: 6107906
Contact Type: Emergency Contact
Contact Name: Emergency Call Center Kenan Kenan Advantage Group
Contact Title: Not reported
Contact Phone: 8772032708
Contact 24Hr Phone: Not reported
Contact Telephone 2: 6304725934
Contact Telephone 3: Not reported
Contact Telephone 4: 630-472-5934
Contact Telephone 5: 6304725934
Contact Telephone 6: Not reported
Contact Email: james.king@thekag.com

Name: KTC - TAFT (ORLANDO), FL
Address: 1201 THORPE ROAD
City,State,Zip: ORLANDO, FL 32824

Year: 2016
Facility Id: 5850978
Active Date: Not reported
Inactive Date: Not reported
Sale Pending: Not reported
Original Date: Not reported
PLOT Source: Not reported
Latitude: Not reported
Longitude: Not reported

Map ID
Direction
Distance
Elevation

MAP FINDINGS

Site

Database(s)

EDR ID Number
EPA ID Number

KTC - TAFT (ORLANDO), FL (Continued)

S115594895

LEPC District: Not reported
Counties: Not reported
SERC: Not reported
Program Level: Not reported
PRIME: Not reported
SIC Code: Not reported
SIC Code 2: Not reported
NAICS Code: 484121
Last Modified Date: 02/22/2017
First Submit Date: 02/22/2017
Data Submitted By: James King - Director of Environment & Property
Company Name: Kenan Transport, LLC
Comments: Not reported

Contact:

Contact ID: Not reported
Year: 2016
Facility Id: 5850978
Contact Type: Emergency Contact
Contact Name: Brian Wymer
Contact Title: Not reported
Contact Phone: 330-417-3255
Contact 24Hr Phone: Not reported
Contact Telephone 2: 330-409-1077
Contact Telephone 3: Not reported
Contact Telephone 4: 630-853-4395
Contact Telephone 5: 407-856-5118
Contact Telephone 6: 407-856-1406
Contact Email: brian.wymer@thekag.com

Name: KTC - TAFT (ORLANDO), FL
Address: 1201 THORPE ROAD
City,State,Zip: ORLANDO, FL 32824

Year: 2015
Facility Id: 5380867
Active Date: Not reported
Inactive Date: Not reported
Sale Pending: Not reported
Original Date: Not reported
PLOT Source: Not reported
Latitude: 28.428500
Longitude: -81.39
LEPC District: Not reported
Counties: Not reported
SERC: Not reported
Program Level: Not reported
PRIME: Not reported
SIC Code: Not reported
SIC Code 2: Not reported
NAICS Code: 484121
Last Modified Date: 02/08/2016
First Submit Date: 02/08/2016
Data Submitted By: James King - Director of Environment & Property
Company Name: Kenan Transport, LLC
Comments: Not reported

Map ID
Direction
Distance
Elevation

MAP FINDINGS

Site

Database(s)

EDR ID Number
EPA ID Number

KTC - TAFT (ORLANDO), FL (Continued)

S115594895

Contact:

Contact ID: Not reported
Year: 2015
Facility Id: 5380867
Contact Type: Emergency Contact
Contact Name: Brian Wymer
Contact Title: Not reported
Contact Phone: 330-417-3255
Contact 24Hr Phone: Not reported
Contact Telephone 2: 330-409-1077
Contact Telephone 3: Not reported
Contact Telephone 4: 630-472-5934
Contact Telephone 5: 407-856-5118
Contact Telephone 6: 407-856-1406
Contact Email: brian.wymer@thekag.com

Name: KTC - TAFT (ORLANDO), FL
Address: 1201 THORPE ROAD
City,State,Zip: ORLANDO, FL 32824

Year: 2014
Facility Id: 4991913
Active Date: Not reported
Inactive Date: Not reported
Sale Pending: Not reported
Original Date: Not reported
PLOT Source: Not reported
Latitude: 28.428500
Longitude: -81.39
LEPC District: Not reported
Counties: Not reported
SERC: Not reported
Program Level: Not reported
PRIME: Not reported
SIC Code: Not reported
SIC Code 2: Not reported
NAICS Code: 484121
Last Modified Date: 02/03/2015
First Submit Date: 02/03/2015
Data Submitted By: James King - Director of Environment
Company Name: Kenan Transport, LLC
Comments: Not reported

Contact:

Contact ID: Not reported
Year: 2014
Facility Id: 4991913
Contact Type: Emergency Contact
Contact Name: Brian Wymer
Contact Title: Not reported
Contact Phone: 330-417-3255
Contact 24Hr Phone: Not reported
Contact Telephone 2: 330-409-1077
Contact Telephone 3: Not reported
Contact Telephone 4: Not reported

Map ID
Direction
Distance
Elevation

MAP FINDINGS

Site

Database(s)

EDR ID Number
EPA ID Number

KTC - TAFT (ORLANDO), FL (Continued)

S115594895

Contact Telephone 5: Not reported
Contact Telephone 6: Not reported
Contact Email: brian.wymer@thekag.com

Name: KTC - TAFT (ORLANDO), FL
Address: 1201 THORPE ROAD
City,State,Zip: ORLANDO, FL 32824

Year: 2013
Facility Id: 4509974
Active Date: Not reported
Inactive Date: Not reported
Sale Pending: Not reported
Original Date: Not reported
PLOT Source: Not reported
Latitude: 28.428500
Longitude: -81.39
LEPC District: Not reported
Counties: Not reported
SERC: Not reported
Program Level: Not reported
PRIME: Not reported
SIC Code: Not reported
SIC Code 2: Not reported
NAICS Code: 484121
Last Modified Date: 01/31/2014
First Submit Date: 01/31/2014
Data Submitted By: James King - Director of Environment
Company Name: Kenan Transport, LLC
Comments: Not reported

Contact:
Contact ID: Not reported
Year: 2013
Facility Id: 4509974
Contact Type: Emergency Contact
Contact Name: Brian Wymer
Contact Title: Not reported
Contact Phone: 330-417-3255
Contact 24Hr Phone: Not reported
Contact Telephone 2: 330-409-1077
Contact Telephone 3: Not reported
Contact Telephone 4: Not reported
Contact Telephone 5: Not reported
Contact Telephone 6: Not reported
Contact Email: brian.wymer@thekag.com

Name: KTC - TAFT (ORLANDO), FL
Address: 1201 THORPE ROAD
City,State,Zip: ORLANDO, FL 32824

Year: 2012
Facility Id: 4034430
Active Date: Not reported

Map ID
Direction
Distance
Elevation

MAP FINDINGS

Site

Database(s)

EDR ID Number
EPA ID Number

KTC - TAFT (ORLANDO), FL (Continued)

S115594895

Inactive Date: Not reported
Sale Pending: Not reported
Original Date: Not reported
PLOT Source: Not reported
Latitude: 28.428500
Longitude: -81.39
LEPC District: Not reported
Counties: Not reported
SERC: Not reported
Program Level: Not reported
PRIME: Not reported
SIC Code: Not reported
SIC Code 2: Not reported
NAICS Code: 484121
Last Modified Date: 01/24/2013
First Submit Date: 01/24/2013
Data Submitted By: Kenan Transport, LLC - Robert K. Jayne
Company Name: Kenan Transport, LLC
Comments: Not reported

Contact:

Contact ID: Not reported
Year: 2012
Facility Id: 4034430
Contact Type: Submitter
Contact Name: Bob Jayne
Contact Title: Not reported
Contact Phone: 919-967-8221 x18
Contact 24Hr Phone: Not reported
Contact Telephone 2: Not reported
Contact Telephone 3: Not reported
Contact Telephone 4: Not reported
Contact Telephone 5: Not reported
Contact Telephone 6: Not reported
Contact Email: bob.jayne@thekag.com

Contact ID: Not reported
Year: 2012
Facility Id: 4034430
Contact Type: Emergency Contact
Contact Name: Brian Wymer
Contact Title: Not reported
Contact Phone: 330-417-3255
Contact 24Hr Phone: Not reported
Contact Telephone 2: 330-409-1077
Contact Telephone 3: Not reported
Contact Telephone 4: Not reported
Contact Telephone 5: Not reported
Contact Telephone 6: Not reported
Contact Email: brian.wymer@thekag.com

Contact ID: Not reported
Year: 2012
Facility Id: 4034430
Contact Type: Owner / Operator
Contact Name: Michelle Forsyth
Contact Title: Not reported
Contact Phone: 407-856-1406

Map ID
Direction
Distance
Elevation

MAP FINDINGS

Site

Database(s)

EDR ID Number
EPA ID Number

KTC - TAFT (ORLANDO), FL (Continued)

S115594895

Contact 24Hr Phone: Not reported
Contact Telephone 2: Not reported
Contact Telephone 3: Not reported
Contact Telephone 4: Not reported
Contact Telephone 5: Not reported
Contact Telephone 6: Not reported
Contact Email: michelle.forsyth@thekag.com

DL800
East
1/8-1/4
0.175 mi.
922 ft.

KENAN TRANSPORT CO
1201 THORPE RD
ORLANDO, FL 32824

FL Financial Assurance
FL TIER 2
FL NPDES

U004033351
N/A

Site 5 of 6 in cluster DL

Actual:
94 ft.

Focus Map:
5

FL Financial Assurance 3:
Region: 3
Facility ID: 9103508
Facility Phone: 4078561406
Facility Status: OPEN
Facility Type: C
Type Description: Fuel user/Non-retail
DEP CO: P
Financial Responsibility: INSURANCE
Insurance Company: ACE
Effective Date: 04/30/2013
Expire Date: 04/30/2014
Owner ID: 11813
Owner Name: KENAN TRANSPORT CO
Owner Address: 1201 THORPE RD
Owner Address2: ATTN : MICHELLE FORSYTH
Owner City,St,Zip: ORLANDO, FL 32824
Contact: MICHELLE FORSYTH
Resp Party Phone: 4078561406

Region: 3
Facility ID: 9103508
Facility Phone: 4078561406
Facility Status: OPEN
Facility Type: C
Type Description: Fuel user/Non-retail
DEP CO: P
Financial Responsibility: INSURANCE
Insurance Company: ACE
Effective Date: 04/30/2015
Expire Date: 04/30/2016
Owner ID: 11813
Owner Name: KENAN TRANSPORT CO
Owner Address: 1201 THORPE RD
Owner Address2: ATTN : MICHELLE FORSYTH
Owner City,St,Zip: ORLANDO, FL 32824
Contact: MICHELLE FORSYTH
Resp Party Phone: 4078561406

Region: 3
Facility ID: 9103508

Map ID
Direction
Distance
Elevation

MAP FINDINGS

Site

Database(s)

EDR ID Number
EPA ID Number

KENAN TRANSPORT CO (Continued)

U004033351

Facility Phone: 4078561406
Facility Status: OPEN
Facility Type: C
Type Description: Fuel user/Non-retail
DEP CO: P
Financial Responsibility: INSURANCE
Insurance Company: ACE
Effective Date: 04/30/2016
Expire Date: 04/30/2017
Owner ID: 11813
Owner Name: KENAN TRANSPORT CO
Owner Address: 1201 THORPE RD
Owner Address2: ATTN : MICHELLE FORSYTH
Owner City,St,Zip: ORLANDO, FL 32824
Contact: MICHELLE FORSYTH
Resp Party Phone: 4078561406

Region: 3
Facility ID: 9103508
Facility Phone: 4078561406
Facility Status: OPEN
Facility Type: C
Type Description: Fuel user/Non-retail
DEP CO: P
Financial Responsibility: INSURANCE
Insurance Company: ACE
Effective Date: 04/30/2017
Expire Date: 04/30/2018
Owner ID: 11813
Owner Name: KENAN TRANSPORT CO
Owner Address: 1201 THORPE RD
Owner Address2: ATTN : MICHELLE FORSYTH
Owner City,St,Zip: ORLANDO, FL 32824
Contact: MICHELLE FORSYTH
Resp Party Phone: 4078561406

Region: 3
Facility ID: 9103508
Facility Phone: 4078561406
Facility Status: OPEN
Facility Type: C
Type Description: Fuel user/Non-retail
DEP CO: P
Financial Responsibility: INSURANCE
Insurance Company: ACE
Effective Date: 04/30/2018
Expire Date: 04/30/2019
Owner ID: 11813
Owner Name: KENAN TRANSPORT CO
Owner Address: 1201 THORPE RD
Owner Address2: ATTN : MICHELLE FORSYTH
Owner City,St,Zip: ORLANDO, FL 32824
Contact: MICHELLE FORSYTH
Resp Party Phone: 4078561406

Region: 3
Facility ID: 9103508

Map ID
Direction
Distance
Elevation

MAP FINDINGS

Site

Database(s)

EDR ID Number
EPA ID Number

KENAN TRANSPORT CO (Continued)

U004033351

Facility Phone: 4078561406
Facility Status: OPEN
Facility Type: C
Type Description: Fuel user/Non-retail
DEP CO: P
Financial Responsibility: INSURANCE
Insurance Company: INDIAN HARBOR
Effective Date: 10/05/2007
Expire Date: 04/30/2011
Owner ID: 11813
Owner Name: KENAN TRANSPORT CO
Owner Address: 1201 THORPE RD
Owner Address2: ATTN : MICHELLE FORSYTH
Owner City,St,Zip: ORLANDO, FL 32824
Contact: MICHELLE FORSYTH
Resp Party Phone: 4078561406

TIER 2:

Name: KENAN TRANSPORT - ORLANDO
Address: 1201 THORPE ROAD
City,State,Zip: ORLANDO, FL 32824

Year: 2011
Facility Id: 3992300
Active Date: Not reported
Inactive Date: Not reported
Sale Pending: Not reported
Original Date: Not reported
PLOT Source: Not reported
Latitude: 28.4285
Longitude: -81.394360
LEPC District: Not reported
Counties: Not reported
SERC: Not reported
Program Level: Not reported
PRIME: Not reported
SIC Code: Not reported
SIC Code 2: Not reported
NAICS Code: Not reported
Last Modified Date: 11/12/2012
First Submit Date: 11/09/2012
Data Submitted By: Florida Division of Emergency Management
Company Name: KENAN TRANSPORT
Comments: Not reported

Contact:

Contact ID: Not reported
Year: 2011
Facility Id: 3992300
Contact Type: Tier II Secondary 24 Hour Contact
Contact Name: Brian Wymer
Contact Title: Not reported
Contact Phone: 3304173255
Contact 24Hr Phone: Not reported
Contact Telephone 2: Not reported
Contact Telephone 3: Not reported
Contact Telephone 4: Not reported

Map ID
Direction
Distance
Elevation

MAP FINDINGS

Site

Database(s)

EDR ID Number
EPA ID Number

KENAN TRANSPORT CO (Continued)

U004033351

Contact Telephone 5: Not reported
Contact Telephone 6: Not reported
Contact Email: Not reported

Contact ID: Not reported
Year: 2011
Facility Id: 3992300
Contact Type: Tier II Emergency Contact
Contact Name: Michelle Forsyth
Contact Title: Not reported
Contact Phone: 4078561406
Contact 24Hr Phone: Not reported
Contact Telephone 2: Not reported
Contact Telephone 3: Not reported
Contact Telephone 4: Not reported
Contact Telephone 5: Not reported
Contact Telephone 6: Not reported
Contact Email: Not reported

Contact ID: Not reported
Year: 2011
Facility Id: 3992300
Contact Type: Tier II Secondary Contact
Contact Name: Michelle Forsyth
Contact Title: Not reported
Contact Phone: 4078561406
Contact 24Hr Phone: Not reported
Contact Telephone 2: Not reported
Contact Telephone 3: Not reported
Contact Telephone 4: Not reported
Contact Telephone 5: Not reported
Contact Telephone 6: Not reported
Contact Email: Not reported

Contact ID: Not reported
Year: 2011
Facility Id: 3992300
Contact Type: Tier II Emergency 24 Hour Contact
Contact Name: Michelle Forsyth
Contact Title: Not reported
Contact Phone: 4076255118
Contact 24Hr Phone: Not reported
Contact Telephone 2: Not reported
Contact Telephone 3: Not reported
Contact Telephone 4: Not reported
Contact Telephone 5: Not reported
Contact Telephone 6: Not reported
Contact Email: Not reported

Name: KENAN TRANSPORT - ORLANDO
Address: 1201 THORPE ROAD
City,State,Zip: ORLANDO, FL 32824

Year: 2010
Facility Id: Not reported

Map ID
Direction
Distance
Elevation

MAP FINDINGS

Site

Database(s)

EDR ID Number
EPA ID Number

KENAN TRANSPORT CO (Continued)

U004033351

Active Date: Not reported
Inactive Date: Not reported
Sale Pending: Not reported
Original Date: Not reported
PLOT Source: Not reported
Latitude: 28.4285
Longitude: -81.39
LEPC District: Not reported
Counties: Not reported
SERC: Not reported
Program Level: Not reported
PRIME: Not reported
SIC Code: Not reported
SIC Code 2: Not reported
NAICS Code: Not reported
Last Modified Date: Not reported
First Submit Date: Not reported
Data Submitted By: Not reported
Company Name: Not reported
Comments: Not reported

Chemical Code: 68476346
Chemical Name: DIESEL FUEL OIL (LOW SULFUR)
Chemical State: LIQUID
Location Name: Entire Facility
Container Code: A
Pressure Code: 1
Temperature Code: 4
Average Quantity: 74000
Maximum Quantity: 74000
Days On Site: 365

Name: KENAN TRANSPORT - ORLANDO
Address: 1201 THORPE ROAD
City,State,Zip: ORLANDO, FL 32824
Year: Not reported
Facility Id: Not reported
Active Date: 01/01/1980
Inactive Date: Not reported
Sale Pending: False
Original Date: Not reported
PLOT Source: GPS
Latitude: 28.428500
Longitude: -81.394360
LEPC District: 6
Counties: Volusia, Seminole, Osceola, Orange, Lake, Brevard,
SERC: 6106
Program Level: Not reported
PRIME: 276
SIC Code: 4213
SIC Code 2: Not reported
NAICS Code: 484121

Other Chemical Data:
Report Year: 2008
Tier 2 Report ID: 107604
Chemical ID: 313367
CAS Number: 8008206

Map ID
Direction
Distance
Elevation

MAP FINDINGS

Site

Database(s)

EDR ID Number
EPA ID Number

KENAN TRANSPORT CO (Continued)

U004033351

Chemical Name: KEROSENE
Chemical Date: 4/15/2009
Average Amount: 4
Maximum Amount: 74000
Location ID: 512407
Chemical State: Liquid
Mixture: True
Mixture Percent: .00
Containter: A - ABOVE GROUND TANK
Pressure: 1 - AMBIENT PRESSURE
Temperature: 4 - AMBIENT TEMPERATURE
Average Amount: 4
Maximum Amount: 74000
Days on Site: 365
Site Plan: False
Site Plan Document: Not reported
Private Location: False
Location: SEE SITE PLAN ATTACHED (ULTRA LOW SULFUR DIESEL)

Report Year: 2007
Tier 2 Report ID: 102323
Chemical ID: 297533
CAS Number: 68476346
Chemical Name: DIESEL FUEL OIL (HIGH SULFUR)
Chemical Date: 5/13/2008
Average Amount: 4
Maximum Amount: 74000
Location ID: 491699
Chemical State: LIQUID
Mixture: True
Mixture Percent: .00
Containter: A - ABOVE GROUND TANK
Pressure: 1 - AMBIENT PRESSURE
Temperature: 4 - AMBIENT TEMPERATURE
Average Amount: 4
Maximum Amount: 74000
Days on Site: 365
Site Plan: True
Site Plan Document: Not reported
Private Location: False
Location: SEE SITE PLAN

Report Year: 2006
Tier 2 Report ID: 97096
Chemical ID: 256840
CAS Number: 68476346
Chemical Name: DIESEL FUEL OIL (HIGH SULFUR)
Chemical Date: 3/12/2007
Average Amount: 4
Maximum Amount: 74000
Location ID: 437748
Chemical State: LIQUID
Mixture: True
Mixture Percent: .00
Containter: A - ABOVE GROUND TANK

Map ID
Direction
Distance
Elevation

MAP FINDINGS

Site

Database(s)

EDR ID Number
EPA ID Number

KENAN TRANSPORT CO (Continued)

U004033351

Pressure: 1 - AMBIENT PRESSURE
Temperature: 4 - AMBIENT TEMPERATURE
Average Amount: 4
Maximum Amount: 74000
Days on Site: 365
Site Plan: True
Site Plan Document: Not reported
Private Location: False
Location: Not reported

Report Year: 2005
Tier 2 Report ID: 92818
Chemical ID: 230907
CAS Number: 68476346
Chemical Name: DIESEL FUEL OIL (HIGH SULFUR)
Chemical Date: 3/22/2006
Average Amount: 4
Maximum Amount: 74000
Location ID: 403662
Chemical State: LIQUID
Mixture: True
Mixture Percent: .00
Containter: A - ABOVE GROUND TANK
Pressure: 1 - AMBIENT PRESSURE
Temperature: 4 - AMBIENT TEMPERATURE
Average Amount: 4
Maximum Amount: 74000
Days on Site: 365
Site Plan: True
Site Plan Document: Not reported
Private Location: False
Location: Not reported

Report Year: 2004
Tier 2 Report ID: 88743
Chemical ID: 222613
CAS Number: 68476346
Chemical Name: DIESEL FUEL OIL (HIGH SULFUR)
Chemical Date: 12/2/2005
Average Amount: 3
Maximum Amount: 74000
Location ID: 393160
Chemical State: LIQUID
Mixture: True
Mixture Percent: .00
Containter: A - ABOVE GROUND TANK
Pressure: 1 - AMBIENT PRESSURE
Temperature: 4 - AMBIENT TEMPERATURE
Average Amount: 3
Maximum Amount: 74000
Days on Site: 365
Site Plan: False
Site Plan Document: Not reported
Private Location: False
Location: Not reported

Map ID
Direction
Distance
Elevation

MAP FINDINGS

Site

Database(s)

EDR ID Number
EPA ID Number

KENAN TRANSPORT CO (Continued)

U004033351

Report Year: 2003
Tier 2 Report ID: 84542
Chemical ID: 194919
CAS Number: 68476346
Chemical Name: DIESEL FUEL OIL (HIGH SULFUR)
Chemical Date: 7/14/2004
Average Amount: 3
Maximum Amount: 74000
Location ID: 357459
Chemical State: LIQUID
Mixture: True
Mixture Percent: .00
Containter: A - ABOVE GROUND TANK
Pressure: 1 - AMBIENT PRESSURE
Temperature: 4 - AMBIENT TEMPERATURE
Average Amount: 3
Maximum Amount: 74000
Days on Site: 365
Site Plan: True
Site Plan Document: Not reported
Private Location: False
Location: Not reported

Report Year: 2002
Tier 2 Report ID: 82228
Chemical ID: 166412
CAS Number: 68476346
Chemical Name: DIESEL FUEL OIL (HIGH SULFUR)
Chemical Date: 1/2/1972
Average Amount: 3
Maximum Amount: 63000
Location ID: 322026
Chemical State: LIQUID
Mixture: False
Mixture Percent: 100.00
Containter: A - ABOVE GROUND TANK
Pressure: 1 - AMBIENT PRESSURE
Temperature: 4 - AMBIENT TEMPERATURE
Average Amount: 3
Maximum Amount: 63000
Days on Site: 365
Site Plan: True
Site Plan Document: Not reported
Private Location: False
Location: Not reported

Report Year: 2001
Tier 2 Report ID: 71107
Chemical ID: 133276
CAS Number: 68476346
Chemical Name: DIESEL FUEL OIL (HIGH SULFUR)
Chemical Date: 1/2/1972
Average Amount: 3
Maximum Amount: 63000
Location ID: 281549

Map ID
Direction
Distance
Elevation

MAP FINDINGS

Site

Database(s)

EDR ID Number
EPA ID Number

KENAN TRANSPORT CO (Continued)

U004033351

Chemical State: LIQUID
Mixture: False
Mixture Percent: 100.00
Container: A - ABOVE GROUND TANK
Pressure: 1 - AMBIENT PRESSURE
Temperature: 4 - AMBIENT TEMPERATURE
Average Amount: 0
Maximum Amount: 63000
Days on Site: 365
Site Plan: True
Site Plan Document: Not reported
Private Location: False
Location: SEE SITE PLAN ATTACHED

Report Year: 1993
Tier 2 Report ID: 1512
Chemical ID: 108062
CAS Number: 68476346
Chemical Name: DIESEL FUEL OIL (HIGH SULFUR)
Chemical Date: 1/2/1972
Average Amount: 4
Maximum Amount: 140200
Location ID: 150970
Chemical State: LIQUID
Mixture: False
Mixture Percent: 100.00
Container: CONV
Pressure: CONV
Temperature: CONV
Average Amount: 4
Maximum Amount: 140200
Days on Site: 365
Site Plan: False
Site Plan Document: Not reported
Private Location: False
Location: Not reported

Report Year: 1994
Tier 2 Report ID: 9787
Chemical ID: 108061
CAS Number: 68476346
Chemical Name: DIESEL FUEL OIL (HIGH SULFUR)
Chemical Date: 1/2/1972
Average Amount: 4
Maximum Amount: 70100
Location ID: 165580
Chemical State: LIQUID
Mixture: False
Mixture Percent: 100.00
Container: CONV
Pressure: CONV
Temperature: CONV
Average Amount: 4
Maximum Amount: 70100
Days on Site: 365

Map ID
Direction
Distance
Elevation

MAP FINDINGS

Site

Database(s)

EDR ID Number
EPA ID Number

KENAN TRANSPORT CO (Continued)

U004033351

Site Plan: False
Site Plan Document: Not reported
Private Location: False
Location: Not reported

Report Year: 1995
Tier 2 Report ID: 18231
Chemical ID: 108060
CAS Number: 68476346
Chemical Name: DIESEL FUEL OIL (HIGH SULFUR)
Chemical Date: 1/2/1972
Average Amount: 4
Maximum Amount: 70100
Location ID: 180454
Chemical State: LIQUID
Mixture: False
Mixture Percent: 100.00
Container: CONV
Pressure: CONV
Temperature: CONV
Average Amount: 4
Maximum Amount: 70100
Days on Site: 365
Site Plan: False
Site Plan Document: Not reported
Private Location: False
Location: Not reported

Report Year: 1996
Tier 2 Report ID: 26746
Chemical ID: 108059
CAS Number: 68476346
Chemical Name: DIESEL FUEL OIL (HIGH SULFUR)
Chemical Date: 1/2/1972
Average Amount: 4
Maximum Amount: 70100
Location ID: 195813
Chemical State: LIQUID
Mixture: False
Mixture Percent: 100.00
Container: CONV
Pressure: CONV
Temperature: CONV
Average Amount: 4
Maximum Amount: 70100
Days on Site: 365
Site Plan: False
Site Plan Document: Not reported
Private Location: False
Location: Not reported

Report Year: 1997
Tier 2 Report ID: 35356
Chemical ID: 108058

Map ID
Direction
Distance
Elevation

MAP FINDINGS

Site

Database(s)

EDR ID Number
EPA ID Number

KENAN TRANSPORT CO (Continued)

U004033351

CAS Number: 68476346
Chemical Name: DIESEL FUEL OIL (HIGH SULFUR)
Chemical Date: 1/2/1972
Average Amount: 4
Maximum Amount: 63640
Location ID: 211364
Chemical State: LIQUID
Mixture: False
Mixture Percent: 100.00
Container: CONV
Pressure: CONV
Temperature: CONV
Average Amount: 4
Maximum Amount: 63640
Days on Site: 365
Site Plan: False
Site Plan Document: Not reported
Private Location: False
Location: Not reported

Report Year: 1998
Tier 2 Report ID: 44019
Chemical ID: 108057
CAS Number: 68476346
Chemical Name: DIESEL FUEL OIL (HIGH SULFUR)
Chemical Date: 1/2/1972
Average Amount: 4
Maximum Amount: 64474
Location ID: 227616
Chemical State: LIQUID
Mixture: False
Mixture Percent: 100.00
Container: CONV
Pressure: CONV
Temperature: CONV
Average Amount: 4
Maximum Amount: 64474
Days on Site: 365
Site Plan: False
Site Plan Document: Not reported
Private Location: False
Location: Not reported

Report Year: 1999
Tier 2 Report ID: 52806
Chemical ID: 108056
CAS Number: 68476346
Chemical Name: DIESEL FUEL OIL (HIGH SULFUR)
Chemical Date: 1/2/1972
Average Amount: 4
Maximum Amount: 64474
Location ID: 244474
Chemical State: LIQUID
Mixture: False
Mixture Percent: 100.00

Map ID
Direction
Distance
Elevation

MAP FINDINGS

Site

Database(s)

EDR ID Number
EPA ID Number

KENAN TRANSPORT CO (Continued)

U004033351

Containter: CONV
Pressure: CONV
Temperature: CONV
Average Amount: 4
Maximum Amount: 64474
Days on Site: 365
Site Plan: False
Site Plan Document: Not reported
Private Location: False
Location: Not reported

Report Year: 2000
Tier 2 Report ID: 61929
Chemical ID: 108055
CAS Number: 68476346
Chemical Name: DIESEL FUEL OIL (HIGH SULFUR)
Chemical Date: 1/2/1972
Average Amount: 3
Maximum Amount: 63000
Location ID: 262473
Chemical State: LIQUID
Mixture: False
Mixture Percent: 100.00
Containter: CONV
Pressure: CONV
Temperature: CONV
Average Amount: 3
Maximum Amount: 63000
Days on Site: 365
Site Plan: False
Site Plan Document: Not reported
Private Location: False
Location: Not reported

Company Info:
Company Name: KENAN TRANSPORT
Company Address: 100 EUROPA DRIVE, SUITE 320
Company City,St,Zip: CHAPEL HILL, NC 27517-
Company Phone: Not reported
Company Fax: Not reported
Company Email: Not reported
FEI Number: 540516485
Comany Contact Name: DIANE HUNT
Cmpny Contact Phone: 919-967-8221
Reduced Fees: True
Exempt Fees: False
Electronic Filing: True
Employee: Not reported
Comments: Not reported

WASTEWATER:

Map ID
Direction
Distance
Elevation

MAP FINDINGS

Site

Database(s)

EDR ID Number
EPA ID Number

KENAN TRANSPORT CO (Continued)

U004033351

Facility ID: FLR05A044
Facility Type: Multi-Sector Stormwater GP
Status: Active - Existing, permitted facility/site for which effluent, reclaimed water or wastewater residual discharge into the environment and/or monitoring is taking place.

District Office: TLST
NPDES Permitted Site: Not reported
Environmental Interest: Not reported
Owner Type: Private
Permit Capacity: Not reported
Party Name: James King, Director of Environmental And Properties
Company Name: Kenan Transport LLC
RP Address: 1 Tower Ln
RP Address 2: Ste 2325
RP City,Stat,Zip: Oakbrook Terrace IL 60181-4646
Telephone: 6304725923
Email: james.king@thekag.com
Issue Date: 10/07/2016
Effective Date: 10/07/2016
Expiration Date: 10/06/2021
DOC Description: Generic Permit
Latitude Degrees: 28
Latitude Minutes: 25
Latitude Seconds: 47.35
Longitude Degrees: 81
Longitude Minutes: 23
Longitude Seconds: 45.08
Treatment: Not reported
Decode For Fstatus: Active

**DL801
East
1/8-1/4
0.175 mi.
922 ft.**

**KENAN TRANSPORT CO
1201 THORPE ROAD
ORLANDO, FL 32824

Site 6 of 6 in cluster DL**

**RCRA-CESQG 1004683784
FINDS FLD984247098
ECHO**

**Actual:
94 ft.**

**Focus Map:
5**

RCRA-CESQG:
Date form received by agency: 12/08/1993
Facility name: KENAN TRANSPORT CO
Facility address: 1201 THORPE RD
ORLANDO, FL 32824-8052

EPA ID: FLD984247098
Mailing address: PO BOX 592748
1201 THORPE RD
ORLANDO, FL 32859-2748

Contact: MICHELLE EVANS
Contact address: PO BOX 592748
ORLANDO, FL 32859-2748

Contact country: US
Contact telephone: 407-856-1406
Contact email: Not reported
EPA Region: 04
Classification: Conditionally Exempt Small Quantity Generator
Description: Handler: generates 100 kg or less of hazardous waste per calendar month, and accumulates 1000 kg or less of hazardous waste at any time; or generates 1 kg or less of acutely hazardous waste per calendar month, and accumulates at any time: 1 kg or less of acutely hazardous waste; or 100 kg or less of any residue or contaminated soil, waste or

Map ID
Direction
Distance
Elevation

MAP FINDINGS

Site

Database(s)

EDR ID Number
EPA ID Number

KENAN TRANSPORT CO (Continued)

1004683784

other debris resulting from the cleanup of a spill, into or on any land or water, of acutely hazardous waste; or generates 100 kg or less of any residue or contaminated soil, waste or other debris resulting from the cleanup of a spill, into or on any land or water, of acutely hazardous waste during any calendar month, and accumulates at any time: 1 kg or less of acutely hazardous waste; or 100 kg or less of any residue or contaminated soil, waste or other debris resulting from the cleanup of a spill, into or on any land or water, of acutely hazardous waste

Owner/Operator Summary:

Owner/operator name: MICHELLE EVANS
Owner/operator address: PO BOX 592748
ORLANDO, FL 32859
Owner/operator country: US
Owner/operator telephone: Not reported
Owner/operator email: Not reported
Owner/operator fax: Not reported
Owner/operator extension: Not reported
Legal status: Private
Owner/Operator Type: Owner
Owner/Op start date: 02/25/1999
Owner/Op end date: Not reported

Owner/operator name: EVANS MICHELLE
Owner/operator address: PO BOX 592748
ORLANDO, FL 32859
Owner/operator country: US
Owner/operator telephone: Not reported
Owner/operator email: Not reported
Owner/operator fax: Not reported
Owner/operator extension: Not reported
Legal status: Private
Owner/Operator Type: Owner
Owner/Op start date: 02/25/1999
Owner/Op end date: Not reported

Handler Activities Summary:

U.S. importer of hazardous waste: No
Mixed waste (haz. and radioactive): No
Recycler of hazardous waste: No
Transporter of hazardous waste: No
Treater, storer or disposer of HW: No
Underground injection activity: No
On-site burner exemption: No
Furnace exemption: No
Used oil fuel burner: No
Used oil processor: No
User oil refiner: No
Used oil fuel marketer to burner: No
Used oil Specification marketer: No
Used oil transfer facility: No
Used oil transporter: No

Hazardous Waste Summary:

Map ID
Direction
Distance
Elevation

MAP FINDINGS

Site

Database(s)

EDR ID Number
EPA ID Number

KENAN TRANSPORT CO (Continued)

1004683784

- . Waste code: D001
- . Waste name: IGNITABLE WASTE

- . Waste code: D018
- . Waste name: BENZENE

- . Waste code: D039
- . Waste name: TETRACHLOROETHYLENE

Violation Status: No violations found

FINDS:

Registry ID: 110005620462

Environmental Interest/Information System

US National Pollutant Discharge Elimination System (NPDES) module of the Compliance Information System (ICIS) tracks surface water permits issued under the Clean Water Act. Under NPDES, all facilities that discharge pollutants from any point source into waters of the United States are required to obtain a permit. The permit will likely contain limits on what can be discharged, impose monitoring and reporting requirements, and include other provisions to ensure that the discharge does not adversely affect water quality.

RCRAInfo is a national information system that supports the Resource Conservation and Recovery Act (RCRA) program through the tracking of events and activities related to facilities that generate, transport, and treat, store, or dispose of hazardous waste. RCRAInfo allows RCRA program staff to track the notification, permit, compliance, and corrective action activities required under RCRA.

Florida Environmental System Today Application (FIESTA) Data Maintenance (FDM) system maintains entity, environmental interest and affiliation data for the State of Florida.

[Click this hyperlink](#) while viewing on your computer to access additional FINDS: detail in the EDR Site Report.

ECHO:

Envid: 1004683784
Registry ID: 110005620462
DFR URL: <http://echo.epa.gov/detailed-facility-report?fid=110005620462>

DN802
East
1/8-1/4
0.176 mi.
928 ft.

BROWNIES WASTEWATER SOLUTIONS INC
10445 GENERAL DR
ORLANDO, FL 32824
Site 3 of 5 in cluster DN

RCRA NonGen / NLR **1014465765**
FLR000175125

Actual:
87 ft.

RCRA NonGen / NLR:
Date form received by agency: 12/28/2017

Focus Map:
9

Facility name: BROWNIES WASTEWATER SOLUTIONS INC
Facility address: 10445 GENERAL DR
ORLANDO, FL 32824-8533
EPA ID: FLR000175125
Contact: NON NOTIFIER

Map ID
Direction
Distance
Elevation

MAP FINDINGS

Site

Database(s)

EDR ID Number
EPA ID Number

BROWNIES WASTEWATER SOLUTIONS INC (Continued)

1014465765

Contact address: 2600 BLAIR STONE ROAD
TALLAHASSEE, FL 32399-2400
Contact country: US
Contact telephone: 850-245-8707
Contact email: Not reported
EPA Region: 04
Land type: Private
Classification: Non-Generator
Description: Handler: Non-Generators do not presently generate hazardous waste

Handler Activities Summary:

U.S. importer of hazardous waste: No
Mixed waste (haz. and radioactive): No
Recycler of hazardous waste: No
Transporter of hazardous waste: No
Treater, storer or disposer of HW: No
Underground injection activity: No
On-site burner exemption: No
Furnace exemption: No
Used oil fuel burner: No
Used oil processor: No
User oil refiner: No
Used oil fuel marketer to burner: No
Used oil Specification marketer: No
Used oil transfer facility: No
Used oil transporter: No

Historical Generators:

Date form received by agency: 04/21/2011
Site name: BROWNIES WASTEWATER SOLUTIONS INC
Classification: Not a generator, verified
Violation Status: No violations found

Evaluation Action Summary:

Evaluation date: 04/21/2011
Evaluation: NON-FINANCIAL RECORD REVIEW
Area of violation: Not reported
Date achieved compliance: Not reported
Evaluation lead agency: State

DN803
East
1/8-1/4
0.176 mi.
928 ft.
Actual:
87 ft.
Focus Map:
9

BROWNIES WASTEWATER SOLUTIONS INC
10445 GENERAL DR
ORLANDO, FL 32824
Site 4 of 5 in cluster DN

FINDS 1014690139
ECHO N/A

FINDS:

Registry ID: 110043537330

Environmental Interest/Information System

RCRAInfo is a national information system that supports the Resource Conservation and Recovery Act (RCRA) program through the tracking of events and activities related to facilities that generate, transport, and treat, store, or dispose of hazardous waste. RCRAInfo allows RCRA program staff to track the notification, permit, compliance, and

Map ID
Direction
Distance
Elevation

MAP FINDINGS

Site

Database(s)

EDR ID Number
EPA ID Number

BROWNIES WASTEWATER SOLUTIONS INC (Continued)

1014690139

corrective action activities required under RCRA.

[Click this hyperlink](#) while viewing on your computer to access additional FINDS: detail in the EDR Site Report.

ECHO:

Envid: 1014690139
Registry ID: 110043537330
DFR URL: <http://echo.epa.gov/detailed-facility-report?fid=110043537330>

DN804
East
1/8-1/4
0.176 mi.
928 ft.

10445 GENERAL DRIVE
ORLANDO, FL
Site 5 of 5 in cluster DN

FL SPILLS **S106804103**
N/A

Actual:
87 ft.

SPILLS:

Focus Map:
9

OHMIT Incident Number: 25206
Incident Legacy: Not reported
On-Scene Response: Yes
Criminal Indicator: No
Hurricane Indicator: No
Incident Date: 01/11/2005
Incident Status: Closed
Incident Report Date: 01/11/2005
Pollutant: Waste oil
Pollutants Category: Petroleum
Substance Spilled: Waste oil
Amount Spilled (Gallons): 0
Pollutant - Unit Measure: gallon

Incident Party Name: Not reported
Description: Inland

805
NW
1/8-1/4
0.181 mi.
955 ft.

SOUTHRIDGE COMMERCE PARK
JOHN YOUNG PARKWAY
ORLANDO, FL 32809

FINDS **1007848454**
ECHO **N/A**

Actual:
97 ft.

FINDS:

Focus Map:
5

Registry ID: 110020173747

Environmental Interest/Information System

US National Pollutant Discharge Elimination System (NPDES) module of the Compliance Information System (ICIS) tracks surface water permits issued under the Clean Water Act. Under NPDES, all facilities that discharge pollutants from any point source into waters of the United States are required to obtain a permit. The permit will likely contain limits on what can be discharged, impose monitoring and reporting requirements, and include other provisions to ensure that the discharge does not adversely affect water quality.

Map ID
Direction
Distance
Elevation

MAP FINDINGS

Site

Database(s)

EDR ID Number
EPA ID Number

SOUTHRIDGE COMMERCE PARK (Continued)

1007848454

Florida Environmental System Today Application (FIESTA) Data Maintenance (FDM) system maintains entity, environmental interest and affiliation data for the State of Florida.

[Click this hyperlink](#) while viewing on your computer to access additional FINDS: detail in the EDR Site Report.

ECHO:

Envid: 1007848454
Registry ID: 110020173747
DFR URL: <http://echo.epa.gov/detailed-facility-report?fid=110020173747>

DU806
West
1/8-1/4
0.181 mi.
958 ft.

COSTCO 1 HR PHOTO LAB
937 SAND LAKE RD
ORLANDO, FL 32809
Site 1 of 5 in cluster DU

RCRA NonGen / NLR **1000859725**
FINDS **FLD984262147**
ECHO

Actual:
99 ft.

RCRA NonGen / NLR:

Date form received by agency: 05/12/2005
Facility name: COSTCO 1 HR PHOTO LAB
Facility address: 937 SAND LAKE RD
ORLANDO, FL 32809-7711
EPA ID: FLD984262147
Mailing address: SAND LAKE RD
ORLANDO, FL 32809-7711
Contact: ANDREW BRUCE
Contact address: SANDLAKE RD
ORLANDO, FL 32809
Contact country: US
Contact telephone: 407-859-9703
Contact email: Not reported
EPA Region: 04
Classification: Non-Generator
Description: Handler: Non-Generators do not presently generate hazardous waste

Focus Map:
2

Owner/Operator Summary:

Owner/operator name: ANDREW BRUCE
Owner/operator address: 937 SAND LAKE RD
ORLANDO, FL 32809
Owner/operator country: US
Owner/operator telephone: Not reported
Owner/operator email: Not reported
Owner/operator fax: Not reported
Owner/operator extension: Not reported
Legal status: Private
Owner/Operator Type: Owner
Owner/Op start date: 01/26/1998
Owner/Op end date: Not reported

Handler Activities Summary:

U.S. importer of hazardous waste: No
Mixed waste (haz. and radioactive): No
Recycler of hazardous waste: No
Transporter of hazardous waste: No

Map ID
Direction
Distance
Elevation

MAP FINDINGS

Site

Database(s)

EDR ID Number
EPA ID Number

COSTCO 1 HR PHOTO LAB (Continued)

1000859725

Treater, storer or disposer of HW: No
Underground injection activity: No
On-site burner exemption: No
Furnace exemption: No
Used oil fuel burner: No
Used oil processor: No
Used oil refiner: No
Used oil fuel marketer to burner: No
Used oil Specification marketer: No
Used oil transfer facility: No
Used oil transporter: No

Historical Generators:

Date form received by agency: 06/06/1995
Site name: COSTCO 1 HR PHOTO LAB
Classification: Small Quantity Generator

Hazardous Waste Summary:

Waste code: D011
Waste name: SILVER
Violation Status: No violations found

FINDS:

Registry ID: 110005626705

Environmental Interest/Information System

RCRAInfo is a national information system that supports the Resource Conservation and Recovery Act (RCRA) program through the tracking of events and activities related to facilities that generate, transport, and treat, store, or dispose of hazardous waste. RCRAInfo allows RCRA program staff to track the notification, permit, compliance, and corrective action activities required under RCRA.

Florida Environmental System Today Application (FIESTA) Data Maintenance (FDM) system maintains entity, environmental interest and affiliation data for the State of Florida.

[Click this hyperlink](#) while viewing on your computer to access additional FINDS: detail in the EDR Site Report.

ECHO:

Envid: 1000859725
Registry ID: 110005626705
DFR URL: <http://echo.epa.gov/detailed-facility-report?fid=110005626705>

Map ID
Direction
Distance
Elevation

MAP FINDINGS

Site

Database(s)

EDR ID Number
EPA ID Number

DV807
ESE 10666 GENERAL DRIVE
1/8-1/4 ORLANDO, FL
0.184 mi.
969 ft. Site 1 of 2 in cluster DV

FL SPILLS S105185390
N/A

Actual: 88 ft. SPILLS:
OHMIT Incident Number: 18218
Focus Map: Incident Legacy: 99-01-3310Z
9 On-Scene Response: No
Criminal Indicator: No
Hurricane Indicator: No
Incident Date: 08/09/1999
Incident Status: Closed
Incident Report Date: Not reported

DV808
ESE 10666 GENERAL DR
1/8-1/4 ORLANDO, FL 32824
0.184 mi.
969 ft. Site 2 of 2 in cluster DV

ERNS 99494496
N/A

Actual: 88 ft. [Click this hyperlink](#) while viewing on your computer to access additional ERNS detail in the EDR Site Report.
Focus Map: 9

809
SE HIATT SEED HARVESTING
1/8-1/4 1421 W LANDSTREET RD
0.184 mi. ORLANDO, FL 32824
971 ft.

FL UST U001364748
N/A

Actual: 94 ft. UST:
Facility Id: 8731799
Focus Map: Facility Status: CLOSED
5 Type Description: Agricultural
Facility Phone: 3058554434
Region: STATE
Positioning Method: ADDM
Lat/Long (dms): 28 26 10.5 / 81 21 41.1

Owner:
Owner Id: 9959
Owner Name: HIATT, PAUL E
Owner Address: 2310 HOMEWOOD DR
Owner Address 2: Not reported
Owner City,St,Zip: ORLANDO, FL 32809
Owner Contact: PAUL HIATT
Owner Phone: 4078572122

Tank Info:
Name: HIATT SEED HARVESTING
Address: 1421 W LANDSTREET RD
Tank Id: 1
Status: Removed

Map ID
Direction
Distance
Elevation

MAP FINDINGS

Site

Database(s)

EDR ID Number
EPA ID Number

HIATT SEED HARVESTING (Continued)

U001364748

Status Date: 2/28/1990
Install Date: Not reported
Substance: Unleaded gas
Content Description: Unleaded Gas
Gallons: 500
Vessel Indicator: TANK
Tank Location: UNDERGROUND
DEP Contractor: P

Name: HIATT SEED HARVESTING
Address: 1421 W LANDSTREET RD
Tank Id: 2
Status: Removed
Status Date: 2/28/1990
Install Date: Not reported
Substance: Vehicular diesel
Content Description: Vehicular Diesel
Gallons: 1000
Vessel Indicator: TANK
Tank Location: UNDERGROUND
DEP Contractor: P

[Click here for Florida Oculus:](#)

DW810
SSE
1/8-1/4
0.184 mi.
973 ft.

MCKESSON MEDICAL SURGICAL
401 GILLS DR STE 100
ORLANDO, FL 32824
Site 1 of 6 in cluster DW

RCRA-CESQG 1007201304
FLR000097931

Actual:
95 ft.
Focus Map:
6

RCRA-CESQG:
Date form received by agency: 03/29/2013
Facility name: MCKESSON MEDICAL SURGICAL
Facility address: 401 GILLS DR STE 100
ORLANDO, FL 32824-7855
EPA ID: FLR000097931
Mailing address: 401 GILLS DR
ORLANDO, FL 32824-7855
Contact: TIERNCY MONTGOMERY
Contact address: 401 GILLS DR STE 100
ORLANDO, FL 32824-7855
Contact country: US
Contact telephone: 800-388-0592
Contact email: Not reported
EPA Region: 04
Classification: Conditionally Exempt Small Quantity Generator
Description: Handler: generates 100 kg or less of hazardous waste per calendar month, and accumulates 1000 kg or less of hazardous waste at any time; or generates 1 kg or less of acutely hazardous waste per calendar month, and accumulates at any time: 1 kg or less of acutely hazardous waste; or 100 kg or less of any residue or contaminated soil, waste or other debris resulting from the cleanup of a spill, into or on any land or water, of acutely hazardous waste; or generates 100 kg or less of any residue or contaminated soil, waste or other debris resulting from the cleanup of a spill, into or on any land or water, of acutely hazardous waste during any calendar month, and accumulates at any time: 1 kg or less of acutely hazardous waste; or 100 kg or less of

Map ID
Direction
Distance
Elevation

MAP FINDINGS

Site

Database(s)

EDR ID Number
EPA ID Number

MCKESSON MEDICAL SURGICAL (Continued)

1007201304

any residue or contaminated soil, waste or other debris resulting from the cleanup of a spill, into or on any land or water, of acutely hazardous waste

Owner/Operator Summary:

Owner/operator name: ORLANDO WAREHOUSE PORTFOLIO
Owner/operator address: 401 GILLS DR STE 100
ORLANDO, FL 32824
Owner/operator country: US
Owner/operator telephone: Not reported
Owner/operator email: Not reported
Owner/operator fax: Not reported
Owner/operator extension: Not reported
Legal status: Private
Owner/Operator Type: Owner
Owner/Op start date: 04/16/2003
Owner/Op end date: Not reported

Handler Activities Summary:

U.S. importer of hazardous waste: No
Mixed waste (haz. and radioactive): No
Recycler of hazardous waste: No
Transporter of hazardous waste: No
Treater, storer or disposer of HW: No
Underground injection activity: No
On-site burner exemption: No
Furnace exemption: No
Used oil fuel burner: No
Used oil processor: No
User oil refiner: No
Used oil fuel marketer to burner: No
Used oil Specification marketer: No
Used oil transfer facility: No
Used oil transporter: No

Historical Generators:

Date form received by agency: 04/16/2003
Site name: MCKESSON MEDICAL SURGICAL
Classification: Small Quantity Generator

Hazardous Waste Summary:

. Waste code: D001
. Waste name: IGNITABLE WASTE

. Waste code: D002
. Waste name: CORROSIVE WASTE

. Waste code: D005
. Waste name: BARIUM

. Waste code: D009
. Waste name: MERCURY

. Waste code: D011

Map ID
Direction
Distance
Elevation

MAP FINDINGS

Site

Database(s)

EDR ID Number
EPA ID Number

MCKESSON MEDICAL SURGICAL (Continued)

1007201304

- . Waste name: SILVER
- . Waste code: D021
- . Waste name: CHLOROBENZENE
- . Waste code: P042
- . Waste name: 1,2-BENZENEDIOL, 4-[1-HYDROXY-2-(METHYLAMINO)ETHYL]-, (R)- (OR) EPINEPHRINE
- . Waste code: P081
- . Waste name: 1,2,3-PROPANETRIOL, TRINITRATE (R) (OR) NITROGLYCERINE (R)
- . Waste code: P105
- . Waste name: SODIUM AZIDE
- Violation Status: No violations found

DW811
SSE
1/8-1/4
0.184 mi.
973 ft.

MCKESSON MEDICAL SURGICAL
401 GILLS DR STE 100
ORLANDO, FL 32824
Site 2 of 6 in cluster DW

FINDS 1007218425
ECHO N/A

Actual:
95 ft.

FINDS:

Focus Map:
6

Registry ID: 110016739948

Environmental Interest/Information System

RCRAInfo is a national information system that supports the Resource Conservation and Recovery Act (RCRA) program through the tracking of events and activities related to facilities that generate, transport, and treat, store, or dispose of hazardous waste. RCRAInfo allows RCRA program staff to track the notification, permit, compliance, and corrective action activities required under RCRA.

Florida Environmental System Today Application (FIESTA) Data Maintenance (FDM) system maintains entity, environmental interest and affiliation data for the State of Florida.

[Click this hyperlink](#) while viewing on your computer to access additional FINDS: detail in the EDR Site Report.

ECHO:

Envid: 1007218425
Registry ID: 110016739948
DFR URL: <http://echo.epa.gov/detailed-facility-report?fid=110016739948>

Map ID
Direction
Distance
Elevation

MAP FINDINGS

Site

Database(s)
EDR ID Number
EPA ID Number

DW812 **MCKESSON CORPORATION DC#11/E MED SURG**
SSE **401 GILLS DRIVE**
1/8-1/4 **ORLANDO, FL 32824**
0.184 mi.
973 ft. **Site 3 of 6 in cluster DW**

FL TIER 2 **S120696155**
N/A

Actual: TIER 2:
95 ft. Name: MCKESSON CORPORATION DC#11/E MED SURG
Focus Map: Address: 401 GILLS DRIVE
6 City,State,Zip: ORLANDO, FL 32824

Year: 2018
Facility Id: 6380901
Active Date: Not reported
Inactive Date: Not reported
Sale Pending: Not reported
Original Date: Not reported
PLOT Source: Not reported
Latitude: Not reported
Longitude: Not reported
LEPC District: Not reported
Counties: Not reported
SERC: Not reported
Program Level: Not reported
PRIME: Not reported
SIC Code: Not reported
SIC Code 2: Not reported
NAICS Code: 423450
Last Modified Date: 02/27/2019
First Submit Date: 02/27/2019
Data Submitted By: Nasrin Erdelyi
Company Name: McKesson Corporation
Comments: Not reported

Contact:
Contact ID: Not reported
Year: 2018
Facility Id: 6380901
Contact Type: Owner / Operator
Contact Name: McKesson Corporation
Contact Title: Not reported
Contact Phone: Not reported
Contact 24Hr Phone: Not reported
Contact Telephone 2: (407) 438-5477
Contact Telephone 3: Not reported
Contact Telephone 4: Not reported
Contact Telephone 5: Not reported
Contact Telephone 6: Not reported
Contact Email: krista.carter@mckesson.com

Contact ID: Not reported
Year: 2018
Facility Id: 6380901
Contact Type: Owner / Operator
Contact Name: McKesson Corporation
Contact Title: Not reported
Contact Phone: Not reported
Contact 24Hr Phone: Not reported
Contact Telephone 2: (407) 438-5477
Contact Telephone 3: Not reported

Map ID
Direction
Distance
Elevation

MAP FINDINGS

Site

Database(s)

EDR ID Number
EPA ID Number

MCKESSON CORPORATION DC#11/E MED SURG (Continued)

S120696155

Contact Telephone 4: Not reported
Contact Telephone 5: Not reported
Contact Telephone 6: Not reported
Contact Email: krista.carter@mckesson.com

Name: MCKESSON CORPORATION DC#11/E MED SURG
Address: 401 GILLS DRIVE
City,State,Zip: ORLANDO, FL 32824

Year: 2017
Facility Id: 6074672
Active Date: Not reported
Inactive Date: Not reported
Sale Pending: Not reported
Original Date: Not reported
PLOT Source: Not reported
Latitude: Not reported
Longitude: Not reported
LEPC District: Not reported
Counties: Not reported
SERC: Not reported
Program Level: Not reported
PRIME: Not reported
SIC Code: Not reported
SIC Code 2: Not reported
NAICS Code: 423450
Last Modified Date: 02/27/2018
First Submit Date: 02/27/2018
Data Submitted By: Nasrin Erdelyi
Company Name: McKesson Corporation
Comments: Not reported

Contact:
Contact ID: Not reported
Year: 2017
Facility Id: 6074672
Contact Type: Emergency Contact
Contact Name: Onny Urena
Contact Title: Not reported
Contact Phone: 321-239-2749
Contact 24Hr Phone: Not reported
Contact Telephone 2: 407-393-3923
Contact Telephone 3: Not reported
Contact Telephone 4: 714-351-7466
Contact Telephone 5: 614-774-6898
Contact Telephone 6: 614-774-6898
Contact Email: Urena.Onny@mckesson.com

Name: MCKESSON CORPORATION DC#11/E MED SURG
Address: 401 GILLS DRIVE
City,State,Zip: ORLANDO, FL 32824

Year: 2016
Facility Id: 5830230

Map ID
Direction
Distance
Elevation

MAP FINDINGS

Site

Database(s)

EDR ID Number
EPA ID Number

MCKESSON CORPORATION DC#11/E MED SURG (Continued)

S120696155

Active Date: Not reported
Inactive Date: Not reported
Sale Pending: Not reported
Original Date: Not reported
PLOT Source: Not reported
Latitude: Not reported
Longitude: Not reported
LEPC District: Not reported
Counties: Not reported
SERC: Not reported
Program Level: Not reported
PRIME: Not reported
SIC Code: Not reported
SIC Code 2: Not reported
NAICS Code: 423450
Last Modified Date: 03/01/2017
First Submit Date: 03/01/2017
Data Submitted By: Nasrin Erdelyi
Company Name: McKesson Corporation
Comments: Not reported

Contact:

Contact ID: Not reported
Year: 2016
Facility Id: 5830230
Contact Type: Emergency Contact
Contact Name: Krista Carter
Contact Title: Not reported
Contact Phone: 614-774-6898
Contact 24Hr Phone: Not reported
Contact Telephone 2: 614-774-6898
Contact Telephone 3: Not reported
Contact Telephone 4: 714-351-7466
Contact Telephone 5: 614-774-6898
Contact Telephone 6: 614-774-6898
Contact Email: Krista.Carter@McKesson.com

DJ813
East
1/8-1/4
0.185 mi.
976 ft.

MASTEC NORTH AMERICA INC
555 W LANDSTREET RD
ORLANDO, FL 32834
Site 3 of 5 in cluster DJ

FL SWF/LF U001364922
FL LUST N/A
FL UST
FL AST
FL Financial Assurance

Actual:
94 ft.

Focus Map:
6

SWF/LF:
Facility ID: 97453
District: CD
Lat/Long: :: / ::
Class Type: 754
Classification: WASTE TIRE COLLECTOR
Class Status: INACTIVE (I)
Section: Not reported
Township: Not reported
Range: Not reported
Responsible Authority Name: Not reported
Responsible Authority Address: Not reported

Map ID
Direction
Distance
Elevation

MAP FINDINGS

Site

Database(s)

EDR ID Number
EPA ID Number

MASTEC NORTH AMERICA INC (Continued)

U001364922

Responsible Authority City,St,Zip: Not reported
Responsible Authority Phone: Not reported
EMail Address1: Not reported
EMail Address2: Not reported
Site Supervisor Name: Not reported
Site Supervisor Addr: Not reported
Site Supervisor City/State/Zip: Not reported
Site Supervisor Telephone: Not reported
Land Owner Name: Not reported
Land Owner Address: Not reported
Land Owner City/State/Zip: Not reported
Land Owner Telephone: Not reported

[Click here for Florida Oculus:](#)

LUST:

Region: STATE
Facility Id: 8837329
Facility Status: CLOSED
Facility Type: C - Fuel user/Non-retail
Facility Phone: Not reported
Facility Cleanup Rank: 6627
District: Central District
Lat/Long (dms): 28 26 12.5268 / 81 23 4.3548
Section: Not reported
Township: Not reported
Range: Not reported
Feature: Not reported
Method: AGPS
Datum: 0
Score: 26
Score Effective Date: 2002-11-05 00:00:00
Score When Ranked: 26
Operator: CHUCK MCCUTCHEON
Name Update: 1998-10-20 00:00:00
Address Update: 1999-07-09 00:00:00

Petroleum Cleanup PCT Facility Score:

Facility Cleanup Status: CMPL - COMPLETED
Contact: NEIL OVERTON
Contact Company: MASTEC NORTH AMERICA INC
Contact Address: 7221 DR MARTIN LUTHER KING JR BLVD E
Contact City/State/Zip: TAMPA, FL 33619
Phone: (813)621-0881
Bad Address Ind: N
State: FL
Zip: 32834
Score: 26
Score Effective Date: 2002-11-05 00:00:00
Related Party ID: 47880
Primary RP Role: ACCOUNT OWNER
RP Begin Date: 1998-10-20
RP Zip: Not reported
RP Extension: Not reported

Discharge Cleanup Summary:

Discharge Date: 2/2/1999

Map ID
Direction
Distance
Elevation

MAP FINDINGS

Site

Database(s)

EDR ID Number
EPA ID Number

MASTEC NORTH AMERICA INC (Continued)

U001364922

PCT Discharge Combined: Not reported
Cleanup Required: R - CLEANUP REQUIRED
Discharge Cleanup Status: NFA - NFA COMPLETE
Disch Cleanup Status Date: 1/20/2006
Cleanup Work Status: COMPLETED
Information Source: D - DISCHARGE NOTIFICATION
Other Source Description: Not reported
Eligibility Indicator: I - INELIGIBLE
Site Manager: GONZALEZ_CS
Site Mgr End Date: 11/30/2005
Tank Office: PCLP48 - ORANGE COUNTY ENVIRONMENTAL PROTECTION DIV
Discharge Date: 6/13/1991
PCT Discharge Combined: Not reported
Cleanup Required: R - CLEANUP REQUIRED
Discharge Cleanup Status: NFA - NFA COMPLETE
Disch Cleanup Status Date: 4/24/1992
Cleanup Work Status: COMPLETED
Information Source: D - DISCHARGE NOTIFICATION
Other Source Description: Not reported
Eligibility Indicator: I - INELIGIBLE
Site Manager: Not reported
Site Mgr End Date: Not reported
Tank Office: -

Contaminated Media:
Discharge Date: 2/2/1999
Pct Discharge Combined With: Not reported
Cleanup Required: R - CLEANUP REQUIRED
Discharge Cleanup Status: NFA - NFA COMPLETE
Disch Cleanup Status Date: 1/20/2006
Cleanup Work Status: COMPLETED
Information Source: D - DISCHARGE NOTIFICATION
Other Source Description: Not reported
Elig Indicator: I - INELIGIBLE
Site Manager: GONZALEZ_CS
Site Mgr End Date: 11/30/2005
Tank Office: PCLP48 - ORANGE COUNTY ENVIRON
Contaminated Drinking Wells: Not reported
Contaminated Monitoring Well: Not reported
Contaminated Soil: Yes
Contaminated Surface Water: Not reported
Contaminated Ground Water: Yes
Pollutant: B - Unleaded Gas
Pollutant Other Description: DISCOVERED AT TANK CLOSURE
Gallons Discharged: Not reported
Discharge Date: 2/2/1999
Pct Discharge Combined With: Not reported
Cleanup Required: R - CLEANUP REQUIRED
Discharge Cleanup Status: NFA - NFA COMPLETE
Disch Cleanup Status Date: 1/20/2006
Cleanup Work Status: COMPLETED
Information Source: D - DISCHARGE NOTIFICATION
Other Source Description: Not reported
Elig Indicator: I - INELIGIBLE
Site Manager: GONZALEZ_CS
Site Mgr End Date: 11/30/2005
Tank Office: PCLP48 - ORANGE COUNTY ENVIRON
Contaminated Drinking Wells: Not reported

Map ID
Direction
Distance
Elevation

MAP FINDINGS

Site

Database(s)

EDR ID Number
EPA ID Number

MASTEC NORTH AMERICA INC (Continued)

U001364922

Contaminated Monitoring Well: Not reported
Contaminated Soil: Yes
Contaminated Surface Water: Not reported
Contaminated Ground Water: Yes
Pollutant: D - Vehicular Diesel
Pollutant Other Description: DISCOVERED AT TANK CLOSURE
Gallons Discharged: Not reported

Task Information:

District: CD
Facility ID: 8837329
Facility Status: CLOSED
Facility Type: C - Fuel user/Non-retail -
County: ORANGE
County ID: 48
Cleanup Eligibility Status: I
Source Effective Date: 11-30-2005
Discharge Date: 02-02-1999
Cleanup Required: R - CLEANUP REQUIRED
Discharge Cleanup Status: NFA - NFA COMPLETE
Disch Cleanup Status Date: 01-20-2006
SRC Action Type: NFA - NO FURTHER ACTION
SRC Submit Date: 11-15-2005
SRC Review Date: 11-30-2005
SRC Completion Status: A - APPROVED
SRC Issue Date: 01-20-2006
SRC Comment: Not reported
Cleanup Work Status: COMPLETED
Site Mgr: GONZALEZ_CS
Site Mgr End Date: 11-30-2005
Tank Office: PCLP48 - Orange County
SR Task ID: Not reported
SR Cleanup Responsible: -
SR Funding Eligibility Type: -
SR Actual Cost: Not reported
SR Completion Date: Not reported
SR Payment Date: Not reported
SR Oral Date: Not reported
SR Written Date: Not reported
SR Soil Removal: Not reported
SR Free Product Removal: Not reported
SR Soil Tonnage Removed: Not reported
SR Soil Treatment: Not reported
SR Other Treatment: Not reported
SR Alternate Proc Received Date: Not reported
SR Alternate Procedure Status: Not reported
SR Alternate Procedure Status Date: Not reported
SR Alternate Procedure Comments: Not reported
SA Task ID: 77559
SA Cleanup Responsible: -
SA Funding Eligibility Type: -
SA Actual Cost: Not reported
SA Completion Date: Not reported
SA Payment Date: Not reported
RAP Task ID: Not reported
RAP Cleanup Responsible ID: -
RAP Funding Eligibility Type: -
RAP Actual Cost: Not reported

Map ID
Direction
Distance
Elevation

MAP FINDINGS

Site

Database(s)

EDR ID Number
EPA ID Number

MASTEC NORTH AMERICA INC (Continued)

U001364922

RAP Completion Date: Not reported
RAP Payment Date: Not reported
RAP Last Order Approved: Not reported
RA Task ID: 78048
RA Cleanup Responsible: -
RA Funding Eligibility Type: -
RA Years to Complete: 0
RA Actual Cost: Not reported
District: CD
Facility ID: 8837329
Facility Status: CLOSED
Facility Type: C - Fuel user/Non-retail -
County: ORANGE
County ID: 48
Cleanup Eligibility Status: I
Source Effective Date: 04-24-1992
Discharge Date: 06-13-1991
Cleanup Required: R - CLEANUP REQUIRED
Discharge Cleanup Status: NFA - NFA COMPLETE
Disch Cleanup Status Date: 04-24-1992
SRC Action Type: NFA - NO FURTHER ACTION
SRC Submit Date: 03-11-1992
SRC Review Date: 04-08-1992
SRC Completion Status: A - APPROVED
SRC Issue Date: 04-24-1992
SRC Comment: Not reported
Cleanup Work Status: COMPLETED
Site Mgr: Not reported
Site Mgr End Date: Not reported
Tank Office: -
SR Task ID: Not reported
SR Cleanup Responsible: -
SR Funding Eligibility Type: -
SR Actual Cost: Not reported
SR Completion Date: Not reported
SR Payment Date: Not reported
SR Oral Date: Not reported
SR Written Date: Not reported
SR Soil Removal: Not reported
SR Free Product Removal: Not reported
SR Soil Tonnage Removed: Not reported
SR Soil Treatment: Not reported
SR Other Treatment: Not reported
SR Alternate Proc Received Date: Not reported
SR Alternate Procedure Status: Not reported
SR Alternate Procedure Status Date: Not reported
SR Alternate Procedure Comments: Not reported
SA Task ID: 19836
SA Cleanup Responsible: -
SA Funding Eligibility Type: -
SA Actual Cost: Not reported
SA Completion Date: 04-08-1992
SA Payment Date: Not reported
RAP Task ID: Not reported
RAP Cleanup Responsible ID: -
RAP Funding Eligibility Type: -
RAP Actual Cost: Not reported

Map ID
Direction
Distance
Elevation

MAP FINDINGS

Site

Database(s)

EDR ID Number
EPA ID Number

MASTEC NORTH AMERICA INC (Continued)

U001364922

RAP Completion Date: Not reported
RAP Payment Date: Not reported
RAP Last Order Approved: Not reported
RA Task ID: 19837
RA Cleanup Responsible: RP - RESPONSIBLE PARTY
RA Funding Eligibility Type: -
RA Years to Complete: Not reported
RA Actual Cost: Not reported

Click here for Florida Oculus:

UST:

Facility Id: 8837329
Facility Status: CLOSED
Type Description: Fuel user/Non-retail
Facility Phone: Not reported
Region: STATE
Positioning Method: AGPS
Lat/Long (dms): 28 26 20 / 81 23 12

Owner:

Owner Id: 47880
Owner Name: MASTEC NORTH AMERICA INC
Owner Address: 7221 DR MARTIN LUTHER KING JR BLVD E
Owner Address 2: Not reported
Owner City,St,Zip: TAMPA, FL 33619
Owner Contact: NEIL OVERTON
Owner Phone: 8136210881

Tank Info:

Name: MASTEC NORTH AMERICA INC
Address: 555 W LANDSTREET RD
Tank Id: 1
Status: Removed
Status Date: 1/1/1999
Install Date: 7/1/1987
Substance: Unleaded gas
Content Description: Unleaded Gas
Gallons: 4000
Vessel Indicator: TANK
Tank Location: UNDERGROUND
DEP Contractor: P

Name: MASTEC NORTH AMERICA INC
Address: 555 W LANDSTREET RD
Tank Id: 2
Status: Removed
Status Date: 1/1/1999
Install Date: 7/1/1987
Substance: Vehicular diesel
Content Description: Vehicular Diesel
Gallons: 4000
Vessel Indicator: TANK
Tank Location: UNDERGROUND
DEP Contractor: P

Map ID
Direction
Distance
Elevation

MAP FINDINGS

Site

Database(s)

EDR ID Number
EPA ID Number

MASTEC NORTH AMERICA INC (Continued)

U001364922

[Click here for Florida Oculus:](#)

AST:

Name: MASTEC NORTH AMERICA INC
Address: 555 W LANDSTREET RD
Facility ID: 8837329
Facility Status: CLOSED
Type Description: Fuel user/Non-retail
Facility Phone: Not reported
DEP Contractor Own: P
Region: STATE
Positioning Method: AGPS
Lat/Long (dms): 28 26 20 / 81 23 12

Owner:

Owner Id: 47880
Owner Name: MASTEC NORTH AMERICA INC
Owner Address: 7221 DR MARTIN LUTHER KING JR BLVD E
Owner Address 2: Not reported
Owner City,St,Zip: TAMPA, FL 33619
Owner Contact: NEIL OVERTON
Owner Phone: 8136210881

Tank Id: 3
Status: Enclosed/modified
Status Date: 1/1/1999
Install Date: 1/1/1999
Substance: Unleaded gas
Content Description: Unleaded Gas
Gallons: 1000
Tank Location: ABOVEGROUND

Tank Id: 4
Status: Enclosed/modified
Status Date: 1/1/1999
Install Date: 1/1/1999
Substance: Vehicular diesel
Content Description: Vehicular Diesel
Gallons: 1000
Tank Location: ABOVEGROUND

[Click here for Florida Oculus:](#)

FL Financial Assurance 3:

Region: 3
Facility ID: 8837329
Facility Phone: Not reported
Facility Status: CLOSED
Facility Type: C
Type Description: Fuel user/Non-retail
DEP CO: P
Financial Responsibility: INSURANCE
Insurance Company: FPLIPA
Effective Date: 11/14/1996

Map ID
Direction
Distance
Elevation

MAP FINDINGS

Site

Database(s)

EDR ID Number
EPA ID Number

MASTEC NORTH AMERICA INC (Continued)

U001364922

Expire Date: 11/14/1999
Owner ID: 47880
Owner Name: MASTEC NORTH AMERICA INC
Owner Address: 7221 DR MARTIN LUTHER KING JR BLVD E
Owner Address2: Not reported
Owner City,St,Zip: TAMPA, FL 33619
Contact: NEIL OVERTON
Resp Party Phone: 8136210881

DJ814
East
1/8-1/4
0.185 mi.
976 ft.

MASTEC NORTH AMERICA INC
555 W LANDSTREET RD
ORLANDO, FL
Site 4 of 5 in cluster DJ

FL RGA LUST S115186225
N/A

Actual:
94 ft.

RGA LUST:

Focus Map:
6

2012	MASTEC NORTH AMERICA INC	555 W LANDSTREET RD
2011	MASTEC NORTH AMERICA INC	555 W LANDSTREET RD
2010	MASTEC NORTH AMERICA INC	555 W LANDSTREET RD
2009	MASTEC NORTH AMERICA INC	555 W LANDSTREET RD
2008	MASTEC NORTH AMERICA INC	555 W LANDSTREET RD
2007	MASTEC NORTH AMERICA INC	555 W LANDSTREET RD
2006	MASTEC NORTH AMERICA INC	555 W LANDSTREET RD
2005	MASTEC NORTH AMERICA INC	555 W LANDSTREET RD
2004	MASTEC NORTH AMERICA INC	555 W LANDSTREET RD
2003	MASTEC NORTH AMERICA INC	555 W LANDSTREET RD
2002	MASTEC NORTH AMERICA INC	555 W LANDSTREET RD
2001	MASTEC NORTH AMERICA INC	555 W LANDSTREET RD
2000	MASTEC NORTH AMERICA INC	555 W LANDSTREET RD
1999	MASTEC NORTH AMERICA INC	555 W LANDSTREET RD
1998	MASTEC NORTH AMERICA INC	555 W LANDSTREET RD

DJ815
East
1/8-1/4
0.185 mi.
976 ft.

BURNUP & SIMS TELCOM INC
555 W LANDSTREET RD
ORLANDO, FL
Site 5 of 5 in cluster DJ

FL RGA LUST S115165756
N/A

Actual:
94 ft.

RGA LUST:

Focus Map:
6

1997	BURNUP & SIMS TELCOM INC	555 W LANDSTREET RD
------	--------------------------	---------------------

Map ID
Direction
Distance
Elevation

MAP FINDINGS

Site

Database(s) EDR ID Number
EPA ID Number

816 U.S. AUTOFORCE ORLANDO
North 200 OUTLOOK POINT DRIVE SUITE 800
1/8-1/4 ORLANDO, FL 32809
0.186 mi.
982 ft.

FL TIER 2 S120696106
FL NPDES N/A

Actual: 94 ft.
Focus Map: 3

TIER 2:
Name: U.S. AUTOFORCE ORLANDO
Address: 200 OUTLOOK POINT DRIVE SUITE 800
City,State,Zip: ORLANDO, FL 32809

Year: 2018
Facility Id: 6375164
Active Date: Not reported
Inactive Date: Not reported
Sale Pending: Not reported
Original Date: Not reported
PLOT Source: Not reported
Latitude: Not reported
Longitude: Not reported
LEPC District: Not reported
Counties: Not reported
SERC: Not reported
Program Level: Not reported
PRIME: Not reported
SIC Code: Not reported
SIC Code 2: Not reported
NAICS Code: 423120
Last Modified Date: 03/19/2019
First Submit Date: 02/20/2019
Data Submitted By: Lauren Olson Verhagen, Environmental Specialist
Company Name: U.S. Venture, Inc.
Comments: Not reported

Contact:
Contact ID: Not reported
Year: 2018
Facility Id: 6375164
Contact Type: Owner / Operator
Contact Name: U.S. Venture, Inc.
Contact Title: Not reported
Contact Phone: Not reported
Contact 24Hr Phone: Not reported
Contact Telephone 2: 920-739-6101
Contact Telephone 3: Not reported
Contact Telephone 4: Not reported
Contact Telephone 5: Not reported
Contact Telephone 6: Not reported
Contact Email: lolsonverhagen@usventure.com

Contact ID: Not reported
Year: 2018
Facility Id: 6375164
Contact Type: Owner / Operator
Contact Name: U.S. Venture, Inc.
Contact Title: Not reported
Contact Phone: Not reported
Contact 24Hr Phone: Not reported
Contact Telephone 2: 920-739-6101
Contact Telephone 3: Not reported

Map ID
Direction
Distance
Elevation

MAP FINDINGS

Site

Database(s)

EDR ID Number
EPA ID Number

U.S. AUTOFORCE ORLANDO (Continued)

S120696106

Contact Telephone 4: Not reported
Contact Telephone 5: Not reported
Contact Telephone 6: Not reported
Contact Email: lolsonverhagen@usventure.com

Contact ID: Not reported
Year: 2018
Facility Id: 6375164
Contact Type: Owner / Operator
Contact Name: U.S. Venture, Inc.
Contact Title: Not reported
Contact Phone: Not reported
Contact 24Hr Phone: Not reported
Contact Telephone 2: 920-739-6101
Contact Telephone 3: Not reported
Contact Telephone 4: Not reported
Contact Telephone 5: Not reported
Contact Telephone 6: Not reported
Contact Email: lolsonverhagen@usventure.com

Name: U.S. AUTOFORCE ORLANDO
Address: 200 OUTLOOK POINT DRIVE SUITE 800
City,State,Zip: ORLANDO, FL 32809

Year: 2017
Facility Id: 6084546
Active Date: Not reported
Inactive Date: Not reported
Sale Pending: Not reported
Original Date: Not reported
PLOT Source: Not reported
Latitude: Not reported
Longitude: Not reported
LEPC District: Not reported
Counties: Not reported
SERC: Not reported
Program Level: Not reported
PRIME: Not reported
SIC Code: Not reported
SIC Code 2: Not reported
NAICS Code: 423120
Last Modified Date: 02/09/2018
First Submit Date: 02/09/2018
Data Submitted By: Lauren Olson Verhagen, Environmental Specialist
Company Name: U.S. Venture, Inc.
Comments: Not reported

Contact:
Contact ID: Not reported
Year: 2017
Facility Id: 6084546
Contact Type: Emergency Contact
Contact Name: Jonathan Bonds
Contact Title: Not reported
Contact Phone: 407-717-1644
Contact 24Hr Phone: Not reported

Map ID
Direction
Distance
Elevation

MAP FINDINGS

Site

Database(s)

EDR ID Number
EPA ID Number

U.S. AUTOFORCE ORLANDO (Continued)

S120696106

Contact Telephone 2: 407-440-6140
Contact Telephone 3: Not reported
Contact Telephone 4: 920-344-6849
Contact Telephone 5: Not reported
Contact Telephone 6: 920-739-6101
Contact Email: jbonds@usautoforce.com

Name: U.S. AUTOFORCE ORLANDO
Address: 200 OUTLOOK POINT DRIVE SUITE 800
City,State,Zip: ORLANDO, FL 32809

Year: 2016
Facility Id: 5827558
Active Date: Not reported
Inactive Date: Not reported
Sale Pending: Not reported
Original Date: Not reported
PLOT Source: Not reported
Latitude: Not reported
Longitude: Not reported
LEPC District: Not reported
Counties: Not reported
SERC: Not reported
Program Level: Not reported
PRIME: Not reported
SIC Code: Not reported
SIC Code 2: Not reported
NAICS Code: 423120
Last Modified Date: 02/02/2017
First Submit Date: 02/02/2017
Data Submitted By: Lauren Olson Verhagen, Environmental Specialist
Company Name: U.S. Venture, Inc.
Comments: Not reported

Contact:
Contact ID: Not reported
Year: 2016
Facility Id: 5827558
Contact Type: Emergency Contact
Contact Name: Jonathan Bonds
Contact Title: Not reported
Contact Phone: 407-717-1644
Contact 24Hr Phone: Not reported
Contact Telephone 2: 407-440-6140
Contact Telephone 3: Not reported
Contact Telephone 4: 920-344-6849
Contact Telephone 5: Not reported
Contact Telephone 6: 920-739-6101
Contact Email: jbonds@usautoforce.com

WASTEWATER:
Facility ID: FLR20BB43

Map ID
Direction
Distance
Elevation

MAP FINDINGS

Site

Database(s)

EDR ID Number
EPA ID Number

U.S. AUTOFORCE ORLANDO (Continued)

S120696106

Facility Type: Construction Generic Dewatering
Status: Active - Existing, permitted facility/site for which effluent, reclaimed water or wastewater residual discharge into the environment and/or monitoring is taking place.

District Office: TLST
NPDES Permitted Site: Not reported
Environmental Interest: Not reported
Owner Type: Authority
Permit Capacity: Not reported
Party Name: Daniel McConnell, PMTE
Company Name: Orlando Construction, LLC
RP Address: 5448 Hoffner Ave
RP Address 2: Ste 201
RP City,Stat,Zip: Orlando FL 32812-2507
Telephone: 4078974041
Email: angela@orlandoconstructionllc.com
Issue Date: 12/09/2016
Effective Date: 12/09/2016
Expiration Date: 12/08/2021
DOC Description: Generic Permit
Latitude Degrees: 28
Latitude Minutes: 26
Latitude Seconds: 56.31
Longitude Degrees: 81
Longitude Minutes: 22
Longitude Seconds: 41.77
Treatment: Not reported
Decode For Fstatus: Active

**DX817
NE
1/8-1/4
0.186 mi.
983 ft.**

**A T AND T WIRELESS - INTERNATIONAL DRIVE
2700 TITAN ROAD
ORLANDO, FL 32801**

**FL TIER 2 S107713511
N/A**

Site 1 of 2 in cluster DX

**Actual:
92 ft.**

**Focus Map:
1**

TIER 2:
Name: A T AND T WIRELESS - INTERNATIONAL DRIVE
Address: 2700 TITAN ROAD
City,State,Zip: ORLANDO, FL 32801
Year: Not reported
Facility Id: Not reported
Active Date: 01/01/1980
Inactive Date: 01/01/2003
Sale Pending: False
Original Date: Not reported
PLOT Source: ZIP Code
Latitude: 28.544730
Longitude: -81.370590
LEPC District: 6
Counties: Volusia, Seminole, Osceola, Orange, Lake, Brevard,
SERC: 25202
Program Level: 0
PRIME: 1
SIC Code: 4812
SIC Code 2: Not reported
NAICS Code: 51333

Other Chemical Data:

Map ID
Direction
Distance
Elevation

MAP FINDINGS

Site

Database(s)

EDR ID Number
EPA ID Number

A T AND T WIRELESS - INTERNATIONAL DRIVE (Continued)

S107713511

Report Year: 1997
Tier 2 Report ID: 34191
Chemical ID: 146452
CAS Number: 7664939
Chemical Name: Sulfuric acid
Chemical Date: 1/2/1972
Average Amount: 2
Maximum Amount: 780
Location ID: 209993
Chemical State: LIQUID
Mixture: False
Mixture Percent: 100.00
Container: CONV
Pressure: CONV
Temperature: CONV
Average Amount: 2
Maximum Amount: 780
Days on Site: 365
Site Plan: False
Site Plan Document: Not reported
Private Location: False
Location: Not reported

Report Year: 2000
Tier 2 Report ID: 60760
Chemical ID: 146451
CAS Number: 7664939
Chemical Name: Sulfuric acid
Chemical Date: 1/2/1972
Average Amount: 2
Maximum Amount: 780
Location ID: 260638
Chemical State: LIQUID
Mixture: False
Mixture Percent: 100.00
Container: CONV
Pressure: CONV
Temperature: CONV
Average Amount: 2
Maximum Amount: 780
Days on Site: 365
Site Plan: False
Site Plan Document: Not reported
Private Location: False
Location: Not reported

Report Year: 1998
Tier 2 Report ID: 42853
Chemical ID: 146450
CAS Number: 7664939
Chemical Name: Sulfuric acid
Chemical Date: 1/2/1972
Average Amount: 3
Maximum Amount: 1560
Location ID: 225980

Map ID
Direction
Distance
Elevation

MAP FINDINGS

Site

Database(s)

EDR ID Number
EPA ID Number

A T AND T WIRELESS - INTERNATIONAL DRIVE (Continued)

S107713511

Chemical State: LIQUID
Mixture: False
Mixture Percent: 100.00
Container: CONV
Pressure: CONV
Temperature: CONV
Average Amount: 3
Maximum Amount: 1560
Days on Site: 365
Site Plan: False
Site Plan Document: Not reported
Private Location: False
Location: Not reported

Report Year: 1999
Tier 2 Report ID: 51642
Chemical ID: 146449
CAS Number: 7664939
Chemical Name: Sulfuric acid
Chemical Date: 1/2/1972
Average Amount: 2
Maximum Amount: 780
Location ID: 242866
Chemical State: LIQUID
Mixture: False
Mixture Percent: 100.00
Container: CONV
Pressure: CONV
Temperature: CONV
Average Amount: 2
Maximum Amount: 780
Days on Site: 365
Site Plan: False
Site Plan Document: Not reported
Private Location: False
Location: Not reported

Report Year: 2001
Tier 2 Report ID: 69954
Chemical ID: 146448
CAS Number: 7664939
Chemical Name: Sulfuric acid
Chemical Date: 1/2/1972
Average Amount: 3
Maximum Amount: 1350
Location ID: 279651
Chemical State: LIQUID
Mixture: False
Mixture Percent: 100.00
Container: CONV
Pressure: CONV
Temperature: CONV
Average Amount: 3
Maximum Amount: 1350
Days on Site: 365

Map ID
Direction
Distance
Elevation

MAP FINDINGS

Site

Database(s)

EDR ID Number
EPA ID Number

A T AND T WIRELESS - INTERNATIONAL DRIVE (Continued)

S107713511

Site Plan: False
Site Plan Document: Not reported
Private Location: False
Location: Not reported

Company Info:

Company Name: A T AND T WIRELESS
Company Address: 8645 154 AVENUE NORTHEAST
Company City,St,Zip: REDMOND, WA 98052
Company Phone: 425-580-1891
Company Fax: Not reported
Company Email: Not reported
FEI Number: 911256097
Company Contact Name: BRENNNA DAVIS
Company Contact Phone: 425-580-1891
Reduced Fees: False
Exempt Fees: False
Electronic Filing: True
Employee: Not reported
Comments: Not reported

**DX818
NE
1/8-1/4
0.186 mi.
983 ft.**

**CROWN CASTLE - SANDLAKE - 812953
2700 TITAN ROW
ORLANDO, FL 32809
Site 2 of 2 in cluster DX**

**FL TIER 2 S107717275
N/A**

**Actual:
92 ft.
Focus Map:
1**

TIER 2:
Name: CROWN CASTLE - SANDLAKE - 812953
Address: 2700 TITAN ROW
City,State,Zip: ORLANDO, FL 32809
Year: Not reported
Facility Id: Not reported
Active Date: 01/01/2002
Inactive Date: 02/28/2005
Sale Pending: False
Original Date: Not reported
PLOT Source: Address
Latitude: 28.452990
Longitude: -81.418370
LEPC District: 6
Counties: Volusia, Seminole, Osceola, Orange, Lake, Brevard,
SERC: 30598
Program Level: 0
PRIME: 24200
SIC Code: 4812
SIC Code 2: Not reported
NAICS Code: 51333

Other Chemical Data:

Report Year: 2003
Tier 2 Report ID: 84643
Chemical ID: 188972
CAS Number: 7664939

Map ID
Direction
Distance
Elevation

MAP FINDINGS

Site

Database(s)

EDR ID Number
EPA ID Number

CROWN CASTLE - SANDLAKE - 812953 (Continued)

S107717275

Chemical Name: Sulfuric acid
Chemical Date: 1/2/1972
Average Amount: 2
Maximum Amount: 598
Location ID: 349180
Chemical State: Liquid
Mixture: True
Mixture Percent: .00
Container: R - OTHER
Pressure: 1 - AMBIENT PRESSURE
Temperature: 4 - AMBIENT TEMPERATURE
Average Amount: 2
Maximum Amount: 598
Days on Site: 365
Site Plan: False
Site Plan Document: Not reported
Private Location: False
Location: STORED IN BATTERIES

Report Year: 2002
Tier 2 Report ID: 80607
Chemical ID: 163709
CAS Number: 7664939
Chemical Name: Sulfuric acid
Chemical Date: 1/2/1972
Average Amount: 2
Maximum Amount: 598
Location ID: 318483
Chemical State: Liquid
Mixture: True
Mixture Percent: .00
Container: R - OTHER
Pressure: 1 - AMBIENT PRESSURE
Temperature: 4 - AMBIENT TEMPERATURE
Average Amount: 2
Maximum Amount: 598
Days on Site: 365
Site Plan: False
Site Plan Document: Not reported
Private Location: False
Location: Not reported

Company Info:

Company Name: CROWN CASTLE USA INC
Company Address: 2000 CORPORATE DRIVE
Company City,St,Zip: CANONSBURG, PA 15317-
Company Phone: Not reported
Company Fax: Not reported
Company Email: Not reported
FEI Number: 251695742
Company Contact Name: MONICA GAMBINO - V PRESIDENT LEGAL
Cmpny Contact Phone: 724-416-2000
Reduced Fees: False
Exempt Fees: False
Electronic Filing: True

Map ID
Direction
Distance
Elevation

MAP FINDINGS

Site

Database(s)

EDR ID Number
EPA ID Number

CROWN CASTLE - SANDLAKE - 812953 (Continued)

S107717275

Employee: Not reported
Comments: PREV. FEID 232917649 AS CROWN COMM. JN

DG819
WSW
1/8-1/4
0.187 mi.
986 ft.

**SUNDANCE MARKETING SOLUTIONS
9564 DELEGATES DR
ORLANDO, FL 32837**

**FINDS 1018377427
ECHO N/A**

Site 5 of 6 in cluster DG

**Actual:
90 ft.**

FINDS:

**Focus Map:
5**

Registry ID: 110069335044

Environmental Interest/Information System

US National Pollutant Discharge Elimination System (NPDES) module of the Compliance Information System (ICIS) tracks surface water permits issued under the Clean Water Act. Under NPDES, all facilities that discharge pollutants from any point source into waters of the United States are required to obtain a permit. The permit will likely contain limits on what can be discharged, impose monitoring and reporting requirements, and include other provisions to ensure that the discharge does not adversely affect water quality.

[Click this hyperlink](#) while viewing on your computer to access additional FINDS: detail in the EDR Site Report.

ECHO:

Envid: 1018377427
Registry ID: 110069335044
DFR URL: <http://echo.epa.gov/detailed-facility-report?fid=110069335044>

DG820
WSW
1/8-1/4
0.187 mi.
986 ft.

**SUNDANCE MARKETING SOLUTIONS
9564 DELEGATES DR
ORLANDO, FL**

**FL NPDES S118743285
N/A**

Site 6 of 6 in cluster DG

**Actual:
90 ft.**

WASTEWATER:

**Focus Map:
5**

Facility ID: FLRNEF380
Facility Type: Stormwater No Exposure Certification
Status: Active - Existing, permitted facility/site for which effluent, reclaimed water or wastewater residual discharge into the environment and/or monitoring is taking place.

District Office: TLST
NPDES Permitted Site: Not reported
Environmental Interest: Not reported
Owner Type: Private
Permit Capacity: Not reported
Party Name: Brad Taylor, PMTE
Company Name: SunDance Marketing Solutions
RP Address: 9564 Delegates Dr
RP Address 2: Not reported

Map ID
Direction
Distance
Elevation

MAP FINDINGS

Site

Database(s)

EDR ID Number
EPA ID Number

SUNDANCE MARKETING SOLUTIONS (Continued)

S118743285

RP City,Stat,Zip: Orlando FL 32837-8374
Telephone: 4074087358
Email: brad.taylor@sundanceusa.com
Issue Date: 05/19/2016
Effective Date: 05/19/2016
Expiration Date: 05/18/2021
DOC Description: Generic Permit
Latitude Degrees: 28
Latitude Minutes: 25
Latitude Seconds: 42.46
Longitude Degrees: 81
Longitude Minutes: 24
Longitude Seconds: 38.56
Treatment: Not reported
Decode For Fstatus: Active

821
SE
1/8-1/4
0.189 mi.
1000 ft.

**SOUTH CENTER PARCEL 7 DEVELOPM
3001 TAFT-VINELAND RD
ORLANDO, FL 32837**

**FINDS 1008160955
ECHO N/A**

**Actual:
79 ft.**

FINDS:

**Focus Map:
7**

Registry ID: 110020571031

Environmental Interest/Information System

US National Pollutant Discharge Elimination System (NPDES) module of the Compliance Information System (ICIS) tracks surface water permits issued under the Clean Water Act. Under NPDES, all facilities that discharge pollutants from any point source into waters of the United States are required to obtain a permit. The permit will likely contain limits on what can be discharged, impose monitoring and reporting requirements, and include other provisions to ensure that the discharge does not adversely affect water quality.

Florida Environmental System Today Application (FIESTA) Data Maintenance (FDM) system maintains entity, environmental interest and affiliation data for the State of Florida.

[Click this hyperlink](#) while viewing on your computer to access additional FINDS: detail in the EDR Site Report.

ECHO:

Envid: 1008160955
Registry ID: 110020571031
DFR URL: <http://echo.epa.gov/detailed-facility-report?fid=110020571031>

Map ID
Direction
Distance
Elevation

MAP FINDINGS

Site

Database(s)

EDR ID Number
EPA ID Number

DY822 SATURN OF ORLANDO SOUTH
NW 8620 S ORANGE BLOSSOM TRL
1/8-1/4 ORLANDO, FL 32809
0.189 mi.
1000 ft. Site 1 of 2 in cluster DY

FINDS 1007484221
ECHO N/A

Actual: FINDS:
97 ft.

Focus Map: Registry ID: 110017621670
5

Environmental Interest/Information System
RCRAInfo is a national information system that supports the Resource Conservation and Recovery Act (RCRA) program through the tracking of events and activities related to facilities that generate, transport, and treat, store, or dispose of hazardous waste. RCRAInfo allows RCRA program staff to track the notification, permit, compliance, and corrective action activities required under RCRA.

Florida Environmental System Today Application (FIESTA) Data Maintenance (FDM) system maintains entity, environmental interest and affiliation data for the State of Florida.

[Click this hyperlink](#) while viewing on your computer to access additional FINDS: detail in the EDR Site Report.

ECHO:
Envid: 1007484221
Registry ID: 110017621670
DFR URL: <http://echo.epa.gov/detailed-facility-report?fid=110017621670>

DY823 SATURN OF ORLANDO SOUTH
NW 8620 S ORANGE BLOSSOM TRL
1/8-1/4 ORLANDO, FL 32809
0.189 mi.
1000 ft. Site 2 of 2 in cluster DY

RCRA NonGen / NLR 1007264151
FLR000106781

Actual: RCRA NonGen / NLR:
97 ft. Date form received by agency: 05/06/2010
Focus Map: Facility name: SATURN OF ORLANDO SOUTH
5 Facility address: 8620 S ORANGE BLOSSOM TRL
ORLANDO, FL 32809-7983
EPA ID: FLR000106781
Mailing address: S ORANGE BLOSSOM TRL
ORLANDO, FL 32809-7983
Contact: BOB CROWDER
Contact address: S ORANGE BLOSSOM TRL
ORLANDO, FL 32809-7983
Contact country: US
Contact telephone: 407-438-2020
Contact email: Not reported
EPA Region: 04
Classification: Non-Generator
Description: Handler: Non-Generators do not presently generate hazardous waste

Owner/Operator Summary:
Owner/operator name: SATURN OF CENTRAL FLORIDA
Owner/operator address: 8620 S ORANGE BLOSSOM TRL
ORLANDO, FL 32809

Map ID
Direction
Distance
Elevation

MAP FINDINGS

Site

Database(s)

EDR ID Number
EPA ID Number

SATURN OF ORLANDO SOUTH (Continued)

1007264151

Owner/operator country: US
Owner/operator telephone: Not reported
Owner/operator email: Not reported
Owner/operator fax: Not reported
Owner/operator extension: Not reported
Legal status: Private
Owner/Operator Type: Owner
Owner/Op start date: 03/11/2004
Owner/Op end date: Not reported

Owner/operator name: SATURN OF ORLANDO SOUTH
Owner/operator address: 8620 S ORANGE BLOSSOM TRL
ORLANDO, FL 32809

Owner/operator country: US
Owner/operator telephone: Not reported
Owner/operator email: Not reported
Owner/operator fax: Not reported
Owner/operator extension: Not reported
Legal status: Private
Owner/Operator Type: Operator
Owner/Op start date: 03/11/2004
Owner/Op end date: Not reported

Handler Activities Summary:

U.S. importer of hazardous waste: No
Mixed waste (haz. and radioactive): No
Recycler of hazardous waste: No
Transporter of hazardous waste: No
Treater, storer or disposer of HW: No
Underground injection activity: No
On-site burner exemption: No
Furnace exemption: No
Used oil fuel burner: No
Used oil processor: No
User oil refiner: No
Used oil fuel marketer to burner: No
Used oil Specification marketer: No
Used oil transfer facility: No
Used oil transporter: No

Historical Generators:

Date form received by agency: 03/11/2004
Site name: SATURN OF ORLANDO SOUTH
Classification: Small Quantity Generator

Hazardous Waste Summary:

. Waste code: D001
. Waste name: IGNITABLE WASTE

Violation Status: No violations found

Map ID
Direction
Distance
Elevation

MAP FINDINGS

Site

Database(s)

EDR ID Number
EPA ID Number

DZ824
ENE
1/8-1/4
0.190 mi.
1005 ft.

DOW JONES & COMPANY
8251 PRESIDENTS DRIVE
ORLANDO, FL 32809

RCRA NonGen / NLR
FINDS
ECHO

1000121053
FLD079987608

Site 1 of 3 in cluster DZ

Actual:
96 ft.

RCRA NonGen / NLR:

Focus Map:
2

Date form received by agency: 09/09/2009
Facility name: DOW JONES & CO INC
Facility address: 8251 PRESIDENTS DR
ORLANDO, FL 32809-7648
EPA ID: FLD079987608
Mailing address: PRESIDENTS DR
ORLANDO, FL 32809-7648
Contact: PAUL JAKUBSKI
Contact address: PO BOX 300
PRINCETON, NJ 08543-0300
Contact country: US
Contact telephone: 609-520-4865
Contact email: Not reported
EPA Region: 04
Classification: Non-Generator
Description: Handler: Non-Generators do not presently generate hazardous waste

Owner/Operator Summary:

Owner/operator name: CAREN LOPEZ
Owner/operator address: 8251 PRESIDENTS DR
ORLANDO, FL 32809
Owner/operator country: US
Owner/operator telephone: Not reported
Owner/operator email: Not reported
Owner/operator fax: Not reported
Owner/operator extension: Not reported
Legal status: Private
Owner/Operator Type: Owner
Owner/Op start date: 10/18/1996
Owner/Op end date: Not reported

Owner/operator name: DOW JONES & CO INC
Owner/operator address: 8251 PRESIDENTS DR
ORLANDO, FL 32809
Owner/operator country: US
Owner/operator telephone: 609-520-4865
Owner/operator email: Not reported
Owner/operator fax: Not reported
Owner/operator extension: Not reported
Legal status: Private
Owner/Operator Type: Operator
Owner/Op start date: 12/15/1985
Owner/Op end date: Not reported

Owner/operator name: LOPEZ CAREN
Owner/operator address: 8251 PRESIDENTS DR
ORLANDO, FL 32809
Owner/operator country: US
Owner/operator telephone: Not reported
Owner/operator email: Not reported
Owner/operator fax: Not reported
Owner/operator extension: Not reported

Map ID
Direction
Distance
Elevation

MAP FINDINGS

Site

Database(s)

EDR ID Number
EPA ID Number

DOW JONES & COMPANY (Continued)

1000121053

Legal status: Private
Owner/Operator Type: Owner
Owner/Op start date: 10/18/1996
Owner/Op end date: Not reported

Handler Activities Summary:

U.S. importer of hazardous waste: No
Mixed waste (haz. and radioactive): No
Recycler of hazardous waste: No
Transporter of hazardous waste: No
Treater, storer or disposer of HW: No
Underground injection activity: No
On-site burner exemption: No
Furnace exemption: No
Used oil fuel burner: No
Used oil processor: No
User oil refiner: No
Used oil fuel marketer to burner: No
Used oil Specification marketer: No
Used oil transfer facility: No
Used oil transporter: No

Violation Status: No violations found

FINDS:

Registry ID: 110006182647

Environmental Interest/Information System

AFS (Aerometric Information Retrieval System (AIRS) Facility Subsystem) replaces the former Compliance Data System (CDS), the National Emission Data System (NEDS), and the Storage and Retrieval of Aerometric Data (SAROAD). AIRS is the national repository for information concerning airborne pollution in the United States. AFS is used to track emissions and compliance data from industrial plants. AFS data are utilized by states to prepare State Implementation Plans to comply with regulatory programs and by EPA as an input for the estimation of total national emissions. AFS is undergoing a major redesign to support facility operating permits required under Title V of the Clean Air Act.

AIR SYNTHETIC MINOR

US National Pollutant Discharge Elimination System (NPDES) module of the Compliance Information System (ICIS) tracks surface water permits issued under the Clean Water Act. Under NPDES, all facilities that discharge pollutants from any point source into waters of the United States are required to obtain a permit. The permit will likely contain limits on what can be discharged, impose monitoring and reporting requirements, and include other provisions to ensure that the discharge does not adversely affect water quality.

RCRAInfo is a national information system that supports the Resource Conservation and Recovery Act (RCRA) program through the tracking of events and activities related to facilities that generate, transport, and treat, store, or dispose of hazardous waste. RCRAInfo allows RCRA program staff to track the notification, permit, compliance, and

Map ID
Direction
Distance
Elevation

MAP FINDINGS

Site

Database(s)

EDR ID Number
EPA ID Number

DOW JONES & COMPANY (Continued)

1000121053

corrective action activities required under RCRA.

Florida Environmental System Today Application (FIESTA) Data Maintenance (FDM) system maintains entity, environmental interest and affiliation data for the State of Florida.

[Click this hyperlink](#) while viewing on your computer to access additional FINDS: detail in the EDR Site Report.

ECHO:

Envid: 1000121053
Registry ID: 110006182647
DFR URL: <http://echo.epa.gov/detailed-facility-report?fid=110006182647>

**DZ825
ENE
1/8-1/4
0.190 mi.
1005 ft.**

**DOW JONES AND COMPANY
8251 PRESIDENTS DRIVE
ORLANDO, FL 32809**

**FL AST
FL Financial Assurance
FL TIER 2**

**S107717760
N/A**

Site 2 of 3 in cluster DZ

**Actual:
96 ft.**

**Focus Map:
2**

AST:

Name: TRIPLE CROWN REAL ESTATE INC
Address: 8251 PRESIDENTS DR
Facility ID: 8734311
Facility Status: OPEN
Type Description: Industrial Plant
Facility Phone: 2034528651
DEP Contractor Own: P
Region: STATE
Positioning Method: AGPS
Lat/Long (dms): 28 34 38 / 81 27 3

Owner:

Owner Id: 68792
Owner Name: TRIPLE CROWN REAL ESTATE INC
Owner Address: 100 TECHNOLOGY DR
Owner Address 2: ATTN: JOSEPH GOLDMAN
Owner City,St,Zip: TRUMBULL, CT 6611
Owner Contact: JOSEPH GOLDMAN
Owner Phone: 2034528651

Tank Id: 3
Status: In service
Status Date: 4/1/2014
Install Date: 4/1/2014
Substance: Diesel-emergen generator
Content Description: Emerg Generator Diesel
Gallons: 1000
Tank Location: ABOVEGROUND

Construction:

Tank Id: 3
Construction Category: Primary Construction
Construction Description: Steel

Map ID
Direction
Distance
Elevation

MAP FINDINGS

Site

Database(s)

EDR ID Number
EPA ID Number

DOW JONES AND COMPANY (Continued)

S107717760

Tank Id: 3
Construction Category: Overfill/Spill
Construction Description: Spill containment bucket

Tank Id: 3
Construction Category: Overfill/Spill
Construction Description: Level gauges/alarms

Tank Id: 3
Construction Category: Secondary Containment
Construction Description: Double wall

Monitoring:
Tank ID: 3
Monitoring Description: Monitor dbl wall tank space

Tank ID: 3
Monitoring Description: Monitor tank bottom space

Tank ID: 3
Monitoring Description: Monitor piping/liner space

Tank ID: 3
Monitoring Description: External piping monitoring

Piping:
Tank ID: 3
Piping Category: Primary Construction
Piping Description: Steel/galvanized metal

Tank ID: 3
Piping Category: Secondary Containment
Piping Description: Double wall - pipe jacket

Tank Id: 2
Status: In service
Status Date: 4/1/2014
Install Date: 5/1/1991
Substance: Diesel-emergen generator
Content Description: Emerg Generator Diesel
Gallons: 1000
Tank Location: ABOVEGROUND

Construction:
Tank Id: 2
Construction Category: Overfill/Spill
Construction Description: Spill containment bucket

Tank Id: 2
Construction Category: Overfill/Spill
Construction Description: Tight fill

Tank Id: 2
Construction Category: Secondary Containment
Construction Description: Double wall - tank jacket

Map ID
Direction
Distance
Elevation

MAP FINDINGS

Site

Database(s)

EDR ID Number
EPA ID Number

DOW JONES AND COMPANY (Continued)

S107717760

Monitoring:
Tank ID: 2
Monitoring Description: Electronic line leak detector

Piping:
Tank ID: 2
Piping Category: Secondary Containment
Piping Description: Double wall - pipe jacket

[Click here for Florida Oculus:](#)

FL Financial Assurance 3:

Region: 3
Facility ID: 8734311
Facility Phone: 2034528651
Facility Status: OPEN
Facility Type: E
Type Description: Industrial Plant
DEP CO: C
Financial Responsibility: INSURANCE
Insurance Company: COLONY
Effective Date: 05/16/2014
Expire Date: 05/16/2015
Owner ID: 68792
Owner Name: TRIPLE CROWN REAL ESTATE INC
Owner Address: 100 TECHNOLOGY DR
Owner Address2: ATTN: JOSEPH GOLDMAN
Owner City,St,Zip: TRUMBULL, CT 6611
Contact: JOSEPH GOLDMAN
Resp Party Phone: 2034528651

Region: 3
Facility ID: 8734311
Facility Phone: 2034528651
Facility Status: OPEN
Facility Type: E
Type Description: Industrial Plant
DEP CO: C
Financial Responsibility: INSURANCE
Insurance Company: LIBERTY SURPLUS INSURANCE CORP
Effective Date: 12/01/2010
Expire Date: 12/01/2011
Owner ID: 68792
Owner Name: TRIPLE CROWN REAL ESTATE INC
Owner Address: 100 TECHNOLOGY DR
Owner Address2: ATTN: JOSEPH GOLDMAN
Owner City,St,Zip: TRUMBULL, CT 6611
Contact: JOSEPH GOLDMAN
Resp Party Phone: 2034528651

Region: 3
Facility ID: 8734311
Facility Phone: 2034528651
Facility Status: OPEN
Facility Type: E

Map ID
Direction
Distance
Elevation

MAP FINDINGS

Site

Database(s)

EDR ID Number
EPA ID Number

DOW JONES AND COMPANY (Continued)

S107717760

Type Description: Industrial Plant
DEP CO: C
Financial Responsibility: INSURANCE
Insurance Company: LIBERTY SURPLUS INSURANCE CORP
Effective Date: 12/01/2011
Expire Date: 12/01/2012
Owner ID: 68792
Owner Name: TRIPLE CROWN REAL ESTATE INC
Owner Address: 100 TECHNOLOGY DR
Owner Address2: ATTN: JOSEPH GOLDMAN
Owner City,St,Zip: TRUMBULL, CT 6611
Contact: JOSEPH GOLDMAN
Resp Party Phone: 2034528651

Region: 3
Facility ID: 8734311
Facility Phone: 2034528651
Facility Status: OPEN
Facility Type: E
Type Description: Industrial Plant
DEP CO: C
Financial Responsibility: INSURANCE
Insurance Company: VALLEY FORGE INSURANCE COMPANY
Effective Date: 12/01/2016
Expire Date: 12/01/2017
Owner ID: 68792
Owner Name: TRIPLE CROWN REAL ESTATE INC
Owner Address: 100 TECHNOLOGY DR
Owner Address2: ATTN: JOSEPH GOLDMAN
Owner City,St,Zip: TRUMBULL, CT 6611
Contact: JOSEPH GOLDMAN
Resp Party Phone: 2034528651

Region: 3
Facility ID: 8734311
Facility Phone: 2034528651
Facility Status: OPEN
Facility Type: E
Type Description: Industrial Plant
DEP CO: C
Financial Responsibility: INSURANCE
Insurance Company: ZURICH-AMERICAN
Effective Date: 12/01/2008
Expire Date: 12/01/2009
Owner ID: 68792
Owner Name: TRIPLE CROWN REAL ESTATE INC
Owner Address: 100 TECHNOLOGY DR
Owner Address2: ATTN: JOSEPH GOLDMAN
Owner City,St,Zip: TRUMBULL, CT 6611
Contact: JOSEPH GOLDMAN
Resp Party Phone: 2034528651

Region: 3
Facility ID: 8734311
Facility Phone: 2034528651
Facility Status: OPEN
Facility Type: E

Map ID
Direction
Distance
Elevation

MAP FINDINGS

Site

Database(s)

EDR ID Number
EPA ID Number

DOW JONES AND COMPANY (Continued)

S107717760

Type Description: Industrial Plant
DEP CO: C
Financial Responsibility: INSURANCE
Insurance Company: ZURICH-AMERICAN
Effective Date: 12/01/2009
Expire Date: 12/01/2010
Owner ID: 68792
Owner Name: TRIPLE CROWN REAL ESTATE INC
Owner Address: 100 TECHNOLOGY DR
Owner Address2: ATTN: JOSEPH GOLDMAN
Owner City,St,Zip: TRUMBULL, CT 6611
Contact: JOSEPH GOLDMAN
Resp Party Phone: 2034528651

TIER 2:

Name: DOW JONES AND COMPANY
Address: 8251 PRESIDENTS DRIVE
City,State,Zip: ORLANDO, FL 32809
Year: Not reported
Facility Id: Not reported
Active Date: 01/01/1989
Inactive Date: Not reported
Sale Pending: False
Original Date: Not reported
PLOT Source: GPS
Latitude: 28.447340
Longitude: -81.412030
LEPC District: 6
Counties: Volusia, Seminole, Osceola, Orange, Lake, Brevard,
SERC: 3935
Program Level: 0
PRIME: 3935
SIC Code: 2711
SIC Code 2: Not reported
NAICS Code: 51111

Other Chemical Data:

Report Year: 2008
Tier 2 Report ID: 106068
Chemical ID: 306425
CAS Number: PRINTING INK
Chemical Name: PRINTING INK
Chemical Date: 1/29/2009
Average Amount: 4
Maximum Amount: 53079
Location ID: 502697
Chemical State: LIQUID
Mixture: True
Mixture Percent: .00
Container: C - TANK INSIDE BUILDING
Pressure: 1 - AMBIENT PRESSURE
Temperature: 4 - AMBIENT TEMPERATURE
Average Amount: 4
Maximum Amount: 33759
Days on Site: 365
Site Plan: False
Site Plan Document: Not reported

Map ID
Direction
Distance
Elevation

MAP FINDINGS

Site

Database(s)

EDR ID Number
EPA ID Number

DOW JONES AND COMPANY (Continued)

S107717760

Private Location: False
Location: PRESS INK TANK AT WEST END OF WAREHOUSE - (OFFSET BLACK INK)

Location ID: 502698
Chemical State: LIQUID
Mixture: True
Mixture Percent: .00
Container: C - TANK INSIDE BUILDING
Pressure: 1 - AMBIENT PRESSURE
Temperature: 4 - AMBIENT TEMPERATURE
Average Amount: 3
Maximum Amount: 19320
Days on Site: 365
Site Plan: False
Site Plan Document: Not reported
Private Location: False
Location: SMALL PRESS INK TANKS AT WEST END OF WAREHOUSE. (SOY COLOR INKS)

Report Year: 2007
Tier 2 Report ID: 102190
Chemical ID: 284048
CAS Number: PRINTING INK
Chemical Name: PRINTING INK
Chemical Date: 2/28/2008
Average Amount: 4
Maximum Amount: 53079
Location ID: 472143
Chemical State: LIQUID
Mixture: True
Mixture Percent: .00
Container: C - TANK INSIDE BUILDING
Pressure: 1 - AMBIENT PRESSURE
Temperature: 4 - AMBIENT TEMPERATURE
Average Amount: 4
Maximum Amount: 33759
Days on Site: 365
Site Plan: False
Site Plan Document: Not reported
Private Location: False
Location: OFFSET BLACK INK - PRESS INK TANK AT WEST END OF WAREHOUSE

Location ID: 472145
Chemical State: LIQUID
Mixture: True
Mixture Percent: .00
Container: C - TANK INSIDE BUILDING
Pressure: 1 - AMBIENT PRESSURE
Temperature: 4 - AMBIENT TEMPERATURE
Average Amount: 3
Maximum Amount: 19320
Days on Site: 365
Site Plan: False
Site Plan Document: Not reported
Private Location: False
Location: (SOY COLOR INKS) - SMALL PRESS INK TANKS AT WEST END OF WAREHOUSE

Map ID
Direction
Distance
Elevation

MAP FINDINGS

Site

Database(s)

EDR ID Number
EPA ID Number

DOW JONES AND COMPANY (Continued)

S107717760

Report Year: 2006
Tier 2 Report ID: 96626
Chemical ID: 253942
CAS Number: PRINTING INK
Chemical Name: PRINTING INK
Chemical Date: 2/21/2007
Average Amount: 4
Maximum Amount: 53079
Location ID: 433765
Chemical State: LIQUID
Mixture: True
Mixture Percent: .00
Container: C - TANK INSIDE BUILDING
Pressure: 1 - AMBIENT PRESSURE
Temperature: 4 - AMBIENT TEMPERATURE
Average Amount: 3
Maximum Amount: 19320
Days on Site: 365
Site Plan: False
Site Plan Document: Not reported
Private Location: False
Location: SMALL PRESS INK TANKS AT WEST END OF WAREHOUSE (SOY COLOR INKS)

Location ID: 433767
Chemical State: LIQUID
Mixture: True
Mixture Percent: .00
Container: C - TANK INSIDE BUILDING
Pressure: 1 - AMBIENT PRESSURE
Temperature: 4 - AMBIENT TEMPERATURE
Average Amount: 4
Maximum Amount: 33759
Days on Site: 365
Site Plan: False
Site Plan Document: Not reported
Private Location: False
Location: PRESS INK TANK AT WEST END OF WAREHOUSE (OFFSET BLACK INK)

Report Year: 2005
Tier 2 Report ID: 93681
Chemical ID: 235003
CAS Number: PRINTING INK
Chemical Name: PRINTING INK
Chemical Date: 4/19/2006
Average Amount: 4
Maximum Amount: 53079
Location ID: 409202
Chemical State: LIQUID
Mixture: True
Mixture Percent: .00
Container: C - TANK INSIDE BUILDING
Pressure: 1 - AMBIENT PRESSURE
Temperature: 4 - AMBIENT TEMPERATURE
Average Amount: 4
Maximum Amount: 33759
Days on Site: 365

Map ID
Direction
Distance
Elevation

MAP FINDINGS

Site

Database(s)

EDR ID Number
EPA ID Number

DOW JONES AND COMPANY (Continued)

S107717760

Site Plan: False
Site Plan Document: Not reported
Private Location: False
Location: PRESS INK TANK AT WEST END OF WAREHOUSE - OFFSET BLACK INK

Location ID: 409203
Chemical State: LIQUID
Mixture: True
Mixture Percent: .00
Container: C - TANK INSIDE BUILDING
Pressure: 1 - AMBIENT PRESSURE
Temperature: 4 - AMBIENT TEMPERATURE
Average Amount: 3
Maximum Amount: 19320
Days on Site: 365
Site Plan: False
Site Plan Document: Not reported
Private Location: False
Location: SMALL PRESS INK TANKS AT WEST END OF WAREHOUSE

Report Year: 2004
Tier 2 Report ID: 88843
Chemical ID: 223928
CAS Number: 8002435
Chemical Name: SOYBEAN LECITHIN [LECTITHOL] [PHOSPHATIDYLCHOLINE]
Chemical Date: 1/17/2006
Average Amount: 3
Maximum Amount: 19320
Location ID: 394591
Chemical State: Liquid
Mixture: True
Mixture Percent: .00
Container: C - TANK INSIDE BUILDING
Pressure: 1 - AMBIENT PRESSURE
Temperature: 4 - AMBIENT TEMPERATURE
Average Amount: 3
Maximum Amount: 19320
Days on Site: 365
Site Plan: False
Site Plan Document: Not reported
Private Location: False
Location: SMALL PRESS INK TANKS AT WEST END OF WAREHOUSE

Report Year: 2004
Tier 2 Report ID: 88843
Chemical ID: 223927
CAS Number: 64742478
Chemical Name: HYDROTREATED LIGHT DISTILLATE PETROLEUM [ISOPAR M] [TURBO FUEL A]
Chemical Date: 1/17/2006
Average Amount: 4
Maximum Amount: 33759
Location ID: 394590
Chemical State: Liquid
Mixture: True
Mixture Percent: .00

Map ID
Direction
Distance
Elevation

MAP FINDINGS

Site

Database(s)

EDR ID Number
EPA ID Number

DOW JONES AND COMPANY (Continued)

S107717760

Containter: C - TANK INSIDE BUILDING
Pressure: 1 - AMBIENT PRESSURE
Temperature: 4 - AMBIENT TEMPERATURE
Average Amount: 4
Maximum Amount: 33759
Days on Site: 365
Site Plan: False
Site Plan Document: Not reported
Private Location: False
Location: PRESS INK AT W END OF WAREHOUSE

Report Year: 2003
Tier 2 Report ID: 84762
Chemical ID: 179032
CAS Number: 8002435
Chemical Name: SOYBEAN LECITHIN [LECTITHOL] [PHOSPHATIDYLCHOLINE]
Chemical Date: 1/2/1972
Average Amount: 3
Maximum Amount: 19320
Location ID: 337226
Chemical State: Liquid
Mixture: True
Mixture Percent: .00
Containter: C - TANK INSIDE BUILDING
Pressure: 1 - AMBIENT PRESSURE
Temperature: 4 - AMBIENT TEMPERATURE
Average Amount: 3
Maximum Amount: 19320
Days on Site: 365
Site Plan: False
Site Plan Document: Not reported
Private Location: False
Location: W END OPF WAREHOUSE

Report Year: 2003
Tier 2 Report ID: 84762
Chemical ID: 179031
CAS Number: 64742478
Chemical Name: HYDROTREATED LIGHT DISTILLATE PETROLEUM [ISOPAR M] [TURBO FUEL A]
Chemical Date: 1/2/1972
Average Amount: 4
Maximum Amount: 33759
Location ID: 337225
Chemical State: Liquid
Mixture: True
Mixture Percent: .00
Containter: C - TANK INSIDE BUILDING
Pressure: 1 - AMBIENT PRESSURE
Temperature: 4 - AMBIENT TEMPERATURE
Average Amount: 4
Maximum Amount: 33759
Days on Site: 365
Site Plan: False
Site Plan Document: Not reported
Private Location: False

Map ID
Direction
Distance
Elevation

MAP FINDINGS

Site

Database(s)

EDR ID Number
EPA ID Number

DOW JONES AND COMPANY (Continued)

S107717760

Location: W END OF WAREHOUSE

Report Year: 2002
Tier 2 Report ID: 81113
Chemical ID: 167741
CAS Number: 8002435
Chemical Name: SOYBEAN LECITHIN [LECTITHOL] [PHOSPHATIDYLCHOLINE]
Chemical Date: 1/2/1972
Average Amount: 3
Maximum Amount: 19320
Location ID: 323653
Chemical State: Liquid
Mixture: True
Mixture Percent: .00
Container: C - TANK INSIDE BUILDING
Pressure: 1 - AMBIENT PRESSURE
Temperature: 4 - AMBIENT TEMPERATURE
Average Amount: 3
Maximum Amount: 19320
Days on Site: 365
Site Plan: False
Site Plan Document: Not reported
Private Location: False
Location: W END OF WAREHOUSE

Report Year: 2002
Tier 2 Report ID: 81113
Chemical ID: 167740
CAS Number: 64742478
Chemical Name: SYNTHETIC ISOPARAFFINIC HYDROCARBON
Chemical Date: 1/2/1972
Average Amount: 4
Maximum Amount: 33759
Location ID: 323652
Chemical State: LIQUID
Mixture: True
Mixture Percent: .00
Container: C - TANK INSIDE BUILDING
Pressure: 1 - AMBIENT PRESSURE
Temperature: 4 - AMBIENT TEMPERATURE
Average Amount: 4
Maximum Amount: 33759
Days on Site: 365
Site Plan: False
Site Plan Document: Not reported
Private Location: False
Location: W END OF WAREHOUSE

Report Year: 2001
Tier 2 Report ID: 72957
Chemical ID: 138897
CAS Number: GENERIC
Chemical Name: TRADENAME CHEMICALS UNKNOWN INGREDIENT
Chemical Date: 1/2/1972

Map ID
Direction
Distance
Elevation

MAP FINDINGS

Site

Database(s)

EDR ID Number
EPA ID Number

DOW JONES AND COMPANY (Continued)

S107717760

Average Amount: 3
Maximum Amount: 19320
Location ID: 287668
Chemical State: LIQUID
Mixture: False
Mixture Percent: 100.00
Container: CONV
Pressure: CONV
Temperature: CONV
Average Amount: 3
Maximum Amount: 19320
Days on Site: 365
Site Plan: False
Site Plan Document: Not reported
Private Location: False
Location: Not reported

Report Year: 2000
Tier 2 Report ID: 63889
Chemical ID: 138896
CAS Number: GENERIC
Chemical Name: TRADENAME CHEMICALS UNKNOWN INGREDIENT
Chemical Date: 1/2/1972
Average Amount: 4
Maximum Amount: 53079
Location ID: 268808
Chemical State: LIQUID
Mixture: False
Mixture Percent: 100.00
Container: CONV
Pressure: CONV
Temperature: CONV
Average Amount: 4
Maximum Amount: 53079
Days on Site: 365
Site Plan: False
Site Plan Document: Not reported
Private Location: False
Location: Not reported

Report Year: 2000
Tier 2 Report ID: 63889
Chemical ID: 138895
CAS Number: 7664939
Chemical Name: Sulfuric acid
Chemical Date: 1/2/1972
Average Amount: 3
Maximum Amount: 2850
Location ID: 268807
Chemical State: LIQUID
Mixture: False
Mixture Percent: 100.00
Container: CONV
Pressure: CONV
Temperature: CONV

Map ID
Direction
Distance
Elevation

MAP FINDINGS

Site

Database(s)

EDR ID Number
EPA ID Number

DOW JONES AND COMPANY (Continued)

S107717760

Average Amount: 3
Maximum Amount: 2850
Days on Site: 365
Site Plan: False
Site Plan Document: Not reported
Private Location: False
Location: Not reported

Report Year: 1999
Tier 2 Report ID: 54794
Chemical ID: 138894
CAS Number: 7664939
Chemical Name: Sulfuric acid
Chemical Date: 1/2/1972
Average Amount: 3
Maximum Amount: 2850
Location ID: 250659
Chemical State: LIQUID
Mixture: False
Mixture Percent: 100.00
Container: CONV
Pressure: CONV
Temperature: CONV
Average Amount: 3
Maximum Amount: 2850
Days on Site: 365
Site Plan: False
Site Plan Document: Not reported
Private Location: False
Location: Not reported

Report Year: 1998
Tier 2 Report ID: 45973
Chemical ID: 138893
CAS Number: 7664939
Chemical Name: Sulfuric acid
Chemical Date: 1/2/1972
Average Amount: 3
Maximum Amount: 2850
Location ID: 233581
Chemical State: LIQUID
Mixture: False
Mixture Percent: 100.00
Container: CONV
Pressure: CONV
Temperature: CONV
Average Amount: 3
Maximum Amount: 2850
Days on Site: 365
Site Plan: False
Site Plan Document: Not reported
Private Location: False
Location: Not reported

Map ID
Direction
Distance
Elevation

MAP FINDINGS

Site

Database(s)

EDR ID Number
EPA ID Number

DOW JONES AND COMPANY (Continued)

S107717760

Report Year: 1997
Tier 2 Report ID: 37343
Chemical ID: 138892
CAS Number: 7664939
Chemical Name: Sulfuric acid
Chemical Date: 1/2/1972
Average Amount: 3
Maximum Amount: 2850
Location ID: 217081
Chemical State: LIQUID
Mixture: False
Mixture Percent: 100.00
Container: CONV
Pressure: CONV
Temperature: CONV
Average Amount: 3
Maximum Amount: 2850
Days on Site: 365
Site Plan: False
Site Plan Document: Not reported
Private Location: False
Location: Not reported

Report Year: 2001
Tier 2 Report ID: 72957
Chemical ID: 132049
CAS Number: 64742478
Chemical Name: HYDROTREATED LIGHT DISTILLATE PETROLEUM [ISOPAR M] [TURBO FUEL A]
Chemical Date: 1/2/1972
Average Amount: 4
Maximum Amount: 33759
Location ID: 287667
Chemical State: LIQUID
Mixture: False
Mixture Percent: 100.00
Container: CONV
Pressure: CONV
Temperature: CONV
Average Amount: 4
Maximum Amount: 33759
Days on Site: 365
Site Plan: False
Site Plan Document: Not reported
Private Location: False
Location: Not reported

Report Year: 1993
Tier 2 Report ID: 3464
Chemical ID: 103891
CAS Number: 64742478
Chemical Name: HYDROTREATED LIGHT DISTILLATE PETROLEUM [ISOPAR M] [TURBO FUEL A]
Chemical Date: 1/2/1972
Average Amount: 4
Maximum Amount: 23000
Location ID: 156740

Map ID
Direction
Distance
Elevation

MAP FINDINGS

Site

Database(s)

EDR ID Number
EPA ID Number

DOW JONES AND COMPANY (Continued)

S107717760

Chemical State: LIQUID
Mixture: False
Mixture Percent: 100.00
Container: CONV
Pressure: CONV
Temperature: CONV
Average Amount: 4
Maximum Amount: 23000
Days on Site: 365
Site Plan: False
Site Plan Document: Not reported
Private Location: False
Location: Not reported

Report Year: 1994
Tier 2 Report ID: 11717
Chemical ID: 103890
CAS Number: 64742478
Chemical Name: HYDROTREATED LIGHT DISTILLATE PETROLEUM [ISOPAR M] [TURBO FUEL A]
Chemical Date: 1/2/1972
Average Amount: 4
Maximum Amount: 23000
Location ID: 170895
Chemical State: LIQUID
Mixture: False
Mixture Percent: 100.00
Container: CONV
Pressure: CONV
Temperature: CONV
Average Amount: 4
Maximum Amount: 23000
Days on Site: 365
Site Plan: False
Site Plan Document: Not reported
Private Location: False
Location: Not reported

Report Year: 1995
Tier 2 Report ID: 20189
Chemical ID: 103889
CAS Number: 64742478
Chemical Name: HYDROTREATED LIGHT DISTILLATE PETROLEUM [ISOPAR M] [TURBO FUEL A]
Chemical Date: 1/2/1972
Average Amount: 4
Maximum Amount: 33989
Location ID: 186135
Chemical State: LIQUID
Mixture: False
Mixture Percent: 100.00
Container: CONV
Pressure: CONV
Temperature: CONV
Average Amount: 4
Maximum Amount: 33989
Days on Site: 365

Map ID
Direction
Distance
Elevation

MAP FINDINGS

Site

Database(s)

EDR ID Number
EPA ID Number

DOW JONES AND COMPANY (Continued)

S107717760

Site Plan: False
Site Plan Document: Not reported
Private Location: False
Location: Not reported

Report Year: 1996
Tier 2 Report ID: 28710
Chemical ID: 103888
CAS Number: 64742478
Chemical Name: HYDROTREATED LIGHT DISTILLATE PETROLEUM [ISOPAR M] [TURBO FUEL A]
Chemical Date: 1/2/1972
Average Amount: 4
Maximum Amount: 33989
Location ID: 201460
Chemical State: LIQUID
Mixture: False
Mixture Percent: 100.00
Container: CONV
Pressure: CONV
Temperature: CONV
Average Amount: 4
Maximum Amount: 33989
Days on Site: 365
Site Plan: False
Site Plan Document: Not reported
Private Location: False
Location: Not reported

Report Year: 1997
Tier 2 Report ID: 37343
Chemical ID: 103887
CAS Number: 64742478
Chemical Name: HYDROTREATED LIGHT DISTILLATE PETROLEUM [ISOPAR M] [TURBO FUEL A]
Chemical Date: 1/2/1972
Average Amount: 4
Maximum Amount: 49125
Location ID: 217080
Chemical State: LIQUID
Mixture: False
Mixture Percent: 100.00
Container: CONV
Pressure: CONV
Temperature: CONV
Average Amount: 4
Maximum Amount: 49125
Days on Site: 365
Site Plan: False
Site Plan Document: Not reported
Private Location: False
Location: Not reported

Report Year: 1998
Tier 2 Report ID: 45973
Chemical ID: 103886

Map ID
Direction
Distance
Elevation

MAP FINDINGS

Site

Database(s)

EDR ID Number
EPA ID Number

DOW JONES AND COMPANY (Continued)

S107717760

CAS Number: 64742478
Chemical Name: HYDROTREATED LIGHT DISTILLATE PETROLEUM [ISOPAR M] [TURBO FUEL A]
Chemical Date: 1/2/1972
Average Amount: 4
Maximum Amount: 49125
Location ID: 233580
Chemical State: LIQUID
Mixture: False
Mixture Percent: 100.00
Containter: CONV
Pressure: CONV
Temperature: CONV
Average Amount: 4
Maximum Amount: 49125
Days on Site: 365
Site Plan: False
Site Plan Document: Not reported
Private Location: False
Location: Not reported

Company Info:

Company Name: DOW JONES AND COMPANY
Company Address: 8251 PRESIDENTS DRIVE
Company City,St,Zip: ORLANDO, FL 32809
Company Phone: 407-857-2600
Company Fax: Not reported
Company Email: Not reported
FEI Number: 135034940
Comany Contact Name: BILL REED
Cmpny Contact Phone: 407-857-2600
Reduced Fees: False
Exempt Fees: False
Electronic Filing: False
Employee: Not reported
Comments: Not reported

DZ826
ENE
1/8-1/4
0.190 mi.
1005 ft.

TRIPLE CROWN REAL ESTATE INC
8251 PRESIDENTS DR
ORLANDO, FL 32809

FL UST U004311216
N/A

Site 3 of 3 in cluster DZ

Actual:
96 ft.

UST:
Facility Id: 8734311
Facility Status: OPEN
Type Description: Industrial Plant
Facility Phone: 2034528651
Region: STATE
Positioning Method: AGPS
Lat/Long (dms): 28 34 38 / 81 27 3

Focus Map:
2

Owner:
Owner Id: 68792
Owner Name: TRIPLE CROWN REAL ESTATE INC

Map ID
Direction
Distance
Elevation

MAP FINDINGS

Site

Database(s)

EDR ID Number
EPA ID Number

TRIPLE CROWN REAL ESTATE INC (Continued)

U004311216

Owner Address: 100 TECHNOLOGY DR
Owner Address 2: ATTN: JOSEPH GOLDMAN
Owner City,St,Zip: TRUMBULL, CT 6611
Owner Contact: JOSEPH GOLDMAN
Owner Phone: 2034528651

Tank Info:

Name: TRIPLE CROWN REAL ESTATE INC
Address: 8251 PRESIDENTS DR
Tank Id: 1
Status: Removed
Status Date: 5/31/1991
Install Date: 6/1/1982
Substance: Diesel-emergen generator
Content Description: Emerg Generator Diesel
Gallons: 550
Vessel Indicator: TANK
Tank Location: UNDERGROUND
DEP Contractor: P

[Click here for Florida Oculus:](#)

EA827
WSW
1/8-1/4
0.193 mi.
1017 ft.

UNIVERSAL TECHNICAL INSTITUTE
2202 W TAFT VINELAND RD
ORLANDO, FL 32837
Site 1 of 2 in cluster EA

RCRA-SQG 1015741746
FLR000194647

Actual:
94 ft.

Focus Map:
5

RCRA-SQG:
Date form received by agency: 06/24/2013
Facility name: UNIVERSAL TECHNICAL INSTITUTE
Facility address: 2202 W TAFT VINELAND RD
ORLANDO, FL 32837-7829
EPA ID: FLR000194647
Mailing address: W TAFT VINELAND RD
ORLANDO, FL 32837-7829
Contact: HAROLD SLAUGHTOR
Contact address: W TAFT VINELAND RD
ORLANDO, FL 32837-7829
Contact country: US
Contact telephone: 407-240-2422
Contact email: HSLAUGHTOR@UTI.EDU
EPA Region: 04
Land type: Private
Classification: Small Small Quantity Generator
Description: Handler: generates more than 100 and less than 1000 kg of hazardous waste during any calendar month and accumulates less than 6000 kg of hazardous waste at any time; or generates 100 kg or less of hazardous waste during any calendar month, and accumulates more than 1000 kg of hazardous waste at any time

Owner/Operator Summary:
Owner/operator name:
Owner/operator address:
Owner/operator country:

UNIVERSAL TECHNICAL INSTITUTE
2202 W TAFT VINELAND RD
ORLANDO, FL 32837
US

Map ID
Direction
Distance
Elevation

MAP FINDINGS

Site

Database(s)

EDR ID Number
EPA ID Number

UNIVERSAL TECHNICAL INSTITUTE (Continued)

1015741746

Owner/operator telephone: 321-281-8710
Owner/operator email: Not reported
Owner/operator fax: Not reported
Owner/operator extension: Not reported
Legal status: Private
Owner/Operator Type: Operator
Owner/Op start date: 09/04/2012
Owner/Op end date: Not reported

Owner/operator name: LIBERTY PROPERTY LP
Owner/operator address: 2400 LAKE ORANGE DR #110
ORLANDO, FL 32837

Owner/operator country: US
Owner/operator telephone: 407-447-1776
Owner/operator email: Not reported
Owner/operator fax: Not reported
Owner/operator extension: Not reported
Legal status: Private
Owner/Operator Type: Owner
Owner/Op start date: 09/04/2012
Owner/Op end date: Not reported

Handler Activities Summary:

U.S. importer of hazardous waste: No
Mixed waste (haz. and radioactive): No
Recycler of hazardous waste: No
Transporter of hazardous waste: No
Treater, storer or disposer of HW: No
Underground injection activity: No
On-site burner exemption: No
Furnace exemption: No
Used oil fuel burner: No
Used oil processor: No
User oil refiner: No
Used oil fuel marketer to burner: No
Used oil Specification marketer: No
Used oil transfer facility: No
Used oil transporter: No

Historical Generators:

Date form received by agency: 09/04/2012
Site name: UNIVERSAL TECHNICAL INSTITUTE
Classification: Small Quantity Generator

Hazardous Waste Summary:

. Waste code: D001
. Waste name: IGNITABLE WASTE

. Waste code: D039
. Waste name: TETRACHLOROETHYLENE

Facility Has Received Notices of Violations:

Regulation violated: 279.22(c)(1), 62-710.401(6)
Area of violation: Used Oil - Generators

Map ID
Direction
Distance
Elevation

MAP FINDINGS

Site

Database(s)

EDR ID Number
EPA ID Number

UNIVERSAL TECHNICAL INSTITUTE (Continued)

1015741746

Date violation determined: 06/21/2013
Date achieved compliance: 09/24/2013
Violation lead agency: State
Enforcement action: Not reported
Enforcement action date: Not reported
Enf. disposition status: Not reported
Enf. disp. status date: Not reported
Enforcement lead agency: Not reported
Proposed penalty amount: Not reported
Final penalty amount: Not reported
Paid penalty amount: Not reported

Regulation violated: 262.34(d)(5)(ii), 262.34(d)(5)(ii)(
Area of violation: Generators - Pre-transport
Date violation determined: 06/21/2013
Date achieved compliance: 09/24/2013
Violation lead agency: State
Enforcement action: Not reported
Enforcement action date: Not reported
Enf. disposition status: Not reported
Enf. disp. status date: Not reported
Enforcement lead agency: Not reported
Proposed penalty amount: Not reported
Final penalty amount: Not reported
Paid penalty amount: Not reported

Regulation violated: 265.37(a), 265.37(a)(1), 265.37(a)(
Area of violation: TSD IS-Preparedness and Prevention
Date violation determined: 06/21/2013
Date achieved compliance: 09/24/2013
Violation lead agency: State
Enforcement action: Not reported
Enforcement action date: Not reported
Enf. disposition status: Not reported
Enf. disp. status date: Not reported
Enforcement lead agency: Not reported
Proposed penalty amount: Not reported
Final penalty amount: Not reported
Paid penalty amount: Not reported

Evaluation Action Summary:
Evaluation date: 06/21/2013
Evaluation: COMPLIANCE EVALUATION INSPECTION ON-SITE
Area of violation: Generators - Pre-transport
Date achieved compliance: 09/24/2013
Evaluation lead agency: State

Evaluation date: 06/21/2013
Evaluation: COMPLIANCE EVALUATION INSPECTION ON-SITE
Area of violation: TSD IS-Preparedness and Prevention
Date achieved compliance: 09/24/2013
Evaluation lead agency: State

Evaluation date: 06/21/2013
Evaluation: COMPLIANCE EVALUATION INSPECTION ON-SITE
Area of violation: Used Oil - Generators
Date achieved compliance: 09/24/2013

Map ID
Direction
Distance
Elevation

MAP FINDINGS

Site

Database(s)

EDR ID Number
EPA ID Number

UNIVERSAL TECHNICAL INSTITUTE (Continued)

1015741746

Evaluation lead agency: State

EA828 UNIVERSAL TECHNICAL INSTITUTE
WSW 2202 W TAFT VINELAND RD
1/8-1/4 ORLANDO, FL 32837
0.193 mi.
1017 ft. Site 2 of 2 in cluster EA

FINDS 1015943211
ECHO N/A

Actual: FINDS:
94 ft.

Focus Map: Registry ID: 110054830634
5

Environmental Interest/Information System

RCRAInfo is a national information system that supports the Resource Conservation and Recovery Act (RCRA) program through the tracking of events and activities related to facilities that generate, transport, and treat, store, or dispose of hazardous waste. RCRAInfo allows RCRA program staff to track the notification, permit, compliance, and corrective action activities required under RCRA.

[Click this hyperlink](#) while viewing on your computer to access additional FINDS: detail in the EDR Site Report.

ECHO:

Envid: 1015943211
Registry ID: 110054830634
DFR URL: <http://echo.epa.gov/detailed-facility-report?fid=110054830634>

EB829 ORANGE CNTY UTIL-INVESTORS ROW PS #3419
ESE 2600 INVESTORS ROW
1/8-1/4 ORLANDO, FL 32837
0.193 mi.
1018 ft. Site 1 of 3 in cluster EB

FL Financial Assurance S110960335
FL NPDES N/A

Actual: FL Financial Assurance 3:
84 ft.

Focus Map: Region: 3
4 Facility ID: 9812746
Facility Phone: 4072546724
Facility Status: OPEN
Facility Type: I
Type Description: County Government
DEP CO: D
Financial Responsibility: INSURANCE
Insurance Company: ACE
Effective Date: 04/01/2011
Expire Date: 04/01/2012
Owner ID: 15907
Owner Name: ORANGE CNTY UTILITIES-WWTR DIV
Owner Address: 1621 S ALAFAYA TR
Owner Address2: ATTN: KEVIN JONES
Owner City,St,Zip: ORLANDO, FL 32828
Contact: KEVIN JONES
Resp Party Phone: 4072546724

Region: 3
Facility ID: 9812746

Map ID
Direction
Distance
Elevation

MAP FINDINGS

Site

Database(s)

EDR ID Number
EPA ID Number

ORANGE CNTY UTIL-INVESTORS ROW PS #3419 (Continued)

S110960335

Facility Phone: 4072546724
Facility Status: OPEN
Facility Type: I
Type Description: County Government
DEP CO: D
Financial Responsibility: INSURANCE
Insurance Company: ACE
Effective Date: 04/01/2012
Expire Date: 04/01/2015
Owner ID: 15907
Owner Name: ORANGE CNTY UTILITIES-WWTR DIV
Owner Address: 1621 S ALAFAYA TR
Owner Address2: ATTN: KEVIN JONES
Owner City,St,Zip: ORLANDO, FL 32828
Contact: KEVIN JONES
Resp Party Phone: 4072546724

Region: 3
Facility ID: 9812746
Facility Phone: 4072546724
Facility Status: OPEN
Facility Type: I
Type Description: County Government
DEP CO: D
Financial Responsibility: INSURANCE
Insurance Company: ACE
Effective Date: 04/01/2015
Expire Date: 04/01/2018
Owner ID: 15907
Owner Name: ORANGE CNTY UTILITIES-WWTR DIV
Owner Address: 1621 S ALAFAYA TR
Owner Address2: ATTN: KEVIN JONES
Owner City,St,Zip: ORLANDO, FL 32828
Contact: KEVIN JONES
Resp Party Phone: 4072546724

Region: 3
Facility ID: 9812746
Facility Phone: 4072546724
Facility Status: OPEN
Facility Type: I
Type Description: County Government
DEP CO: D
Financial Responsibility: INSURANCE
Insurance Company: ACE
Effective Date: 04/01/2018
Expire Date: 04/01/2021
Owner ID: 15907
Owner Name: ORANGE CNTY UTILITIES-WWTR DIV
Owner Address: 1621 S ALAFAYA TR
Owner Address2: ATTN: KEVIN JONES
Owner City,St,Zip: ORLANDO, FL 32828
Contact: KEVIN JONES
Resp Party Phone: 4072546724

WASTEWATER:
Facility ID: FLR10KH22

Map ID
Direction
Distance
Elevation

MAP FINDINGS

Site

Database(s)

EDR ID Number
EPA ID Number

ORANGE CNTY UTIL-INVESTORS ROW PS #3419 (Continued)

S110960335

Facility Type: Construction Stormwater GP
Status: Active - Existing, permitted facility/site for which effluent, reclaimed water or wastewater residual discharge into the environment and/or monitoring is taking place.

District Office: TLST
NPDES Permitted Site: Not reported
Environmental Interest: Not reported
Owner Type: Private
Permit Capacity: Not reported
Party Name: Roy Smith, PMTE
Company Name: Prime Construction Group, Inc.
RP Address: 1000 Jetstream Dr
RP Address 2: Not reported
RP City,Stat,Zip: Orlando FL 32824-7106
Telephone: Not reported
Email: rsmith@pcginc.org
Issue Date: 02/28/2011
Effective Date: 02/28/2011
Expiration Date: 02/28/2016
DOC Description: Generic Permit
Latitude Degrees: 28
Latitude Minutes: 25
Latitude Seconds: 23
Longitude Degrees: 81
Longitude Minutes: 24
Longitude Seconds: 58
Treatment: Not reported
Decode For Fstatus: Active

**EB830
ESE
1/8-1/4
0.193 mi.
1018 ft.**

**ORANGE CNTY UTIL-INVESTORS ROW PS #3419
2600 INVESTORS ROW
ORLANDO, FL 32837
Site 2 of 3 in cluster EB**

**FL AST A100358968
N/A**

**Actual:
84 ft.
Focus Map:
4**

AST:
Name: ORANGE CNTY UTIL-INVESTORS ROW PS #3419
Address: 2600 INVESTORS ROW
Facility ID: 9812746
Facility Status: OPEN
Type Description: County Government
Facility Phone: 4072546724
DEP Contractor Own: D
Region: STATE
Positioning Method: Not reported
Lat/Long (dms): Not reported

Owner:
Owner Id: 15907
Owner Name: ORANGE CNTY UTILITIES-WWTR DIV
Owner Address: 1621 S ALAFAYA TR
Owner Address 2: ATTN: KEVIN JONES
Owner City,St,Zip: ORLANDO, FL 32828
Owner Contact: KEVIN JONES
Owner Phone: 4072546724

Tank Id: 1

Map ID
Direction
Distance
Elevation

MAP FINDINGS

Site

Database(s)

EDR ID Number
EPA ID Number

ORANGE CNTY UTIL-INVESTORS ROW PS #3419 (Continued)

A100358968

Status: Removed
Status Date: 8/1/2018
Install Date: 9/1/2011
Substance: Diesel-emergen generator
Content Description: Emerg Generator Diesel
Gallons: 2000
Tank Location: ABOVEGROUND

Tank Id: 1X
Status: Deleted
Status Date: 8/12/2011
Install Date: 7/1/2011
Substance: Diesel-emergen generator
Content Description: Emerg Generator Diesel
Gallons: 2000
Tank Location: ABOVEGROUND

Tank Id: 2
Status: In service
Status Date: 8/1/2018
Install Date: 8/1/2018
Substance: Diesel-emergen generator
Content Description: Emerg Generator Diesel
Gallons: 2000
Tank Location: ABOVEGROUND

Construction:

Tank Id: 2
Construction Category: Overfill/Spill
Construction Description: Tight fill

Tank Id: 2
Construction Category: Overfill/Spill
Construction Description: Level gauges/alarms

Tank Id: 2
Construction Category: Secondary Containment
Construction Description: Double wall

Tank Id: 2
Construction Category: Primary Construction
Construction Description: Steel

Monitoring:

Tank ID: 2
Monitoring Description: Monitor dbl wall tank space

Tank ID: 2
Monitoring Description: Visual inspection of ASTs

Tank ID: 2
Monitoring Description: External piping monitoring

Piping:

Tank ID: 2
Piping Category: Miscellaneous Attributes

Map ID
Direction
Distance
Elevation

MAP FINDINGS

Site

Database(s)

EDR ID Number
EPA ID Number

ORANGE CNTY UTIL-INVESTORS ROW PS #3419 (Continued)

A100358968

Piping Description: Abv, no soil contact

Tank ID: 2
Piping Category: Primary Construction
Piping Description: Steel/galvanized metal

Tank ID: 2
Piping Category: Miscellaneous Attributes
Piping Description: Suction piping system

Click here for Florida Oculus:

**EB831
ESE
1/8-1/4
0.193 mi.
1018 ft.**

**PUMP STATION 3419 INVESTORS ROW REHABILITATION
2600 INVESTORS ROW
ORLANDO, FL 32837**

**FINDS 1015828518
ECHO N/A**

Site 3 of 3 in cluster EB

**Actual:
84 ft.**

FINDS:

**Focus Map:
4**

Registry ID: 110044887334

Environmental Interest/Information System

US National Pollutant Discharge Elimination System (NPDES) module of the Compliance Information System (ICIS) tracks surface water permits issued under the Clean Water Act. Under NPDES, all facilities that discharge pollutants from any point source into waters of the United States are required to obtain a permit. The permit will likely contain limits on what can be discharged, impose monitoring and reporting requirements, and include other provisions to ensure that the discharge does not adversely affect water quality.

Click this hyperlink while viewing on your computer to access additional FINDS: detail in the EDR Site Report.

ECHO:

Envid: 1015828518
Registry ID: 110044887334
DFR URL: <http://echo.epa.gov/detailed-facility-report?fid=110044887334>

**DP832
NW
1/8-1/4
0.193 mi.
1019 ft.**

**CVS CAREMARK
9310 SOUTHPARK CENTER LOOP
ORLANDO, FL 32819**

**FL AST A100428345
N/A**

Site 2 of 5 in cluster DP

**Actual:
86 ft.**

AST:

**Focus Map:
4**

Name: CVS CAREMARK
Address: 9310 SOUTHPARK CENTER LOOP
Facility ID: 9815221
Facility Status: OPEN
Type Description: Fuel user/Non-retail
Facility Phone: 4017707132
DEP Contractor Own: P

Map ID
Direction
Distance
Elevation

MAP FINDINGS

Site

Database(s)

EDR ID Number
EPA ID Number

CVS CAREMARK (Continued)

A100428345

Region: STATE
Positioning Method: Not reported
Lat/Long (dms): Not reported

Owner:

Owner Id: 73661
Owner Name: CAREMARK FL SPECIALTY PHARMACY LLC
Owner Address: 1 CVS DR MC 2340
Owner Address 2: ATTN: STORAGE TANK REGIS
Owner City,St,Zip: WOONSOCKET, RI 2895
Owner Contact: NICOLE WILKINSON | JOHN HOYCEANYLS (401) 770-2711
Owner Phone: 4017707132

Tank Id: 2
Status: In service
Status Date: 12/1/2015
Install Date: 12/1/2015
Substance: Diesel-emergen generator
Content Description: Emerg Generator Diesel
Gallons: 3850
Tank Location: ABOVEGROUND

Construction:

Tank Id: 2
Construction Category: Overfill/Spill
Construction Description: Level gauges/alarms

Tank Id: 2
Construction Category: Secondary Containment
Construction Description: Double wall

Tank Id: 2
Construction Category: Primary Construction
Construction Description: Steel

Monitoring:

Tank ID: 2
Monitoring Description: SPCC Plan

Tank ID: 2
Monitoring Description: External piping monitoring

Tank ID: 2
Monitoring Description: Monitor dbl wall tank space

Tank ID: 2
Monitoring Description: Visual inspection of ASTs

Piping:

Tank ID: 2
Piping Category: Corrosion Protection
Piping Description: External protective coating

Tank ID: 2
Piping Category: Miscellaneous Attributes

Map ID
Direction
Distance
Elevation

MAP FINDINGS

Site

Database(s)

EDR ID Number
EPA ID Number

CVS CAREMARK (Continued)

A100428345

Piping Description: Abv, no soil contact

Tank ID: 2
Piping Category: Primary Construction
Piping Description: Steel/galvanized metal

Tank Id: 1
Status: In service
Status Date: 12/1/2015
Install Date: 12/1/2015
Substance: Diesel-emergen generator
Content Description: Emerg Generator Diesel
Gallons: 3850
Tank Location: ABOVEGROUND

Construction:

Tank Id: 1
Construction Category: Secondary Containment
Construction Description: Double wall

Tank Id: 1
Construction Category: Overfill/Spill
Construction Description: Level gauges/alarms

Tank Id: 1
Construction Category: Primary Construction
Construction Description: Steel

Monitoring:

Tank ID: 1
Monitoring Description: Visual inspection of ASTs

Tank ID: 1
Monitoring Description: Monitor dbl wall tank space

Tank ID: 1
Monitoring Description: External piping monitoring

Tank ID: 1
Monitoring Description: SPCC Plan

Piping:

Tank ID: 1
Piping Category: Primary Construction
Piping Description: Steel/galvanized metal

Tank ID: 1
Piping Category: Corrosion Protection
Piping Description: External protective coating

Tank ID: 1
Piping Category: Miscellaneous Attributes
Piping Description: Abv, no soil contact

Map ID
Direction
Distance
Elevation

MAP FINDINGS

Site

Database(s)

EDR ID Number
EPA ID Number

CVS CAREMARK (Continued)

A100428345

[Click here for Florida Oculus:](#)

DP833
NW
1/8-1/4
0.193 mi.
1019 ft.

CAREMARK ORLANDO CALL CENTER
9310 SOUTHPARK CENTER LOOP
ORLANDO, FL 32819
Site 3 of 5 in cluster DP

FL TIER 2 S120696148
N/A

Actual:
86 ft.

Focus Map:
4

TIER 2:
Name: CAREMARK ORLANDO CALL CENTER
Address: 9310 SOUTHPARK CENTER LOOP
City,State,Zip: ORLANDO, FL 32819

Year: 2018
Facility Id: 6384754
Active Date: Not reported
Inactive Date: Not reported
Sale Pending: Not reported
Original Date: Not reported
PLOT Source: Not reported
Latitude: Not reported
Longitude: Not reported
LEPC District: Not reported
Counties: Not reported
SERC: Not reported
Program Level: Not reported
PRIME: Not reported
SIC Code: Not reported
SIC Code 2: Not reported
NAICS Code: 561422
Last Modified Date: 02/05/2019
First Submit Date: 02/05/2019
Data Submitted By: Nicole Wilkinson - Director, Corporate Environmental
Company Name: Caremark Florida Mail Pharmacy, LLC
Comments: Not reported

Contact:
Contact ID: Not reported
Year: 2018
Facility Id: 6384754
Contact Type: Owner / Operator
Contact Name: Caremark Florida Mail Pharmacy, LLC
Contact Title: Not reported
Contact Phone: 4017651500
Contact 24Hr Phone: Not reported
Contact Telephone 2: 4017651500
Contact Telephone 3: Not reported
Contact Telephone 4: Not reported
Contact Telephone 5: Not reported
Contact Telephone 6: Not reported
Contact Email: matthew.dentch@cvshealth.com

Contact ID: Not reported
Year: 2018
Facility Id: 6384754
Contact Type: Owner / Operator
Contact Name: Caremark Florida Mail Pharmacy, LLC

Map ID
Direction
Distance
Elevation

MAP FINDINGS

Site

Database(s)

EDR ID Number
EPA ID Number

CAREMARK ORLANDO CALL CENTER (Continued)

S120696148

Contact Title: Not reported
Contact Phone: 4017651500
Contact 24Hr Phone: Not reported
Contact Telephone 2: 4017651500
Contact Telephone 3: Not reported
Contact Telephone 4: Not reported
Contact Telephone 5: Not reported
Contact Telephone 6: Not reported
Contact Email: matthew.dentch@cvshealth.com

Name: CAREMARK ORLANDO CALL CENTER
Address: 9310 SOUTHPARK CENTER LOOP
City,State,Zip: ORLANDO, FL 32819

Year: 2017
Facility Id: 6093454
Active Date: Not reported
Inactive Date: Not reported
Sale Pending: Not reported
Original Date: Not reported
PLOT Source: Not reported
Latitude: Not reported
Longitude: Not reported
LEPC District: Not reported
Counties: Not reported
SERC: Not reported
Program Level: Not reported
PRIME: Not reported
SIC Code: Not reported
SIC Code 2: Not reported
NAICS Code: 561422
Last Modified Date: 02/27/2018
First Submit Date: 02/19/2018
Data Submitted By: Nicole Wilkinson - Director, Corporate Environmental
Company Name: Caremark Florida Mail Pharmacy, LLC
Comments: Not reported

Contact:
Contact ID: Not reported
Year: 2017
Facility Id: 6093454
Contact Type: Emergency Contact
Contact Name: Alberto Perez
Contact Title: Not reported
Contact Phone: 407-506-5103
Contact 24Hr Phone: Not reported
Contact Telephone 2: 954-364-9112
Contact Telephone 3: 4016260874
Contact Telephone 4: 4017704099
Contact Telephone 5: 4017651500
Contact Telephone 6: 4017651500
Contact Email: alberto.perez@cvshealth.com

Name: CAREMARK ORLANDO CALL CENTER

Map ID
Direction
Distance
Elevation

MAP FINDINGS

Site

Database(s)

EDR ID Number
EPA ID Number

CAREMARK ORLANDO CALL CENTER (Continued)

S120696148

Address: 9310 SOUTHPARK CENTER LOOP
City,State,Zip: ORLANDO, FL 32819

Year: 2016
Facility Id: 5830058
Active Date: Not reported
Inactive Date: Not reported
Sale Pending: Not reported
Original Date: Not reported
PLOT Source: Not reported
Latitude: Not reported
Longitude: Not reported
LEPC District: Not reported
Counties: Not reported
SERC: Not reported
Program Level: Not reported
PRIME: Not reported
SIC Code: Not reported
SIC Code 2: Not reported
NAICS Code: 446110
Last Modified Date: 02/02/2017
First Submit Date: 02/02/2017
Data Submitted By: Nicole Wilkinson, Director
Company Name: Caremark Florida Mail Pharmacy, LLC
Comments: Not reported

Contact:
Contact ID: Not reported
Year: 2016
Facility Id: 5830058
Contact Type: Emergency Contact
Contact Name: Tami Berry
Contact Title: Not reported
Contact Phone: 4022717084
Contact 24Hr Phone: Not reported
Contact Telephone 2: 4022415213
Contact Telephone 3: 4016260874
Contact Telephone 4: 4017704099
Contact Telephone 5: 4017651500
Contact Telephone 6: 4017651500
Contact Email: tami.berry@cvshealth.com

DP834 **CVS CAREMARK**
NW **9310 SOUTHPARK CENTER LOOP**
1/8-1/4 **ORLANDO, FL 32819**
0.193 mi.
1019 ft. **Site 4 of 5 in cluster DP**

FL AIRS **S118559925**
FL Financial Assurance **N/A**

Actual: **86 ft.**
Focus Map: **4**
AIRS:
Name: CVS CAREMARK SPECIALTY PHARMACY CALL CTR
Address: 9310 SOUTHPARK CENTER LOOP
City,State,Zip: ORLANDO, FL 32819
Facility ID: 951369
Facility Status: A
Office: CD

Map ID
Direction
Distance
Elevation

MAP FINDINGS

Site

Database(s)

EDR ID Number
EPA ID Number

CVS CAREMARK (Continued)

S118559925

Category: POINT
Owner Name: Cvs Caremark
SIC Code: Electric, Gas And Sanitary Services
Title V: N
Contact Name: Matthew Dentch
Contact Address: 1 Cvs Dr
Contact Address 2: # Mc2340
Contact City: Woonsocket
Issue Date: 03/20/2016
Contact Zip Code: 2895
Contact Zip4: 6146
Contact Phone: 401-770-4099
Contact EMail: matthew.dentch@cvshealth.com
Permit Number: 0951369001AG
Expiration Date: 03/20/2021
UTM Zone: 17
UTM North: 3145.1
UTM East: 458.34
Latitude Direction: 28
Latitude Minute: 25
Latitude Second: 54.1992
Longitude Direction: 81
Longitude Minute: 25
Longitude Second: 31.3068

FL Financial Assurance 3:

Region: 3
Facility ID: 9815221
Facility Phone: 4017707132
Facility Status: OPEN
Facility Type: C
Type Description: Fuel user/Non-retail
DEP CO: P
Financial Responsibility: INSURANCE
Insurance Company: ACE AMERICAN INSURANCE COMPANY
Effective Date: 10/15/2016
Expire Date: 10/15/2017
Owner ID: 73661
Owner Name: CAREMARK FL SPECIALTY PHARMACY LLC
Owner Address: 1 CVS DR MC 2340
Owner Address2: ATTN: STORAGE TANK REGIS
Owner City,St,Zip: WOONSOCKET, RI 2895
Contact: NICOLE WILKINSON | JOHN HOYCEANYLS (401) 770-2711
Resp Party Phone: 4017707132

Region: 3
Facility ID: 9815221
Facility Phone: 4017707132
Facility Status: OPEN
Facility Type: C
Type Description: Fuel user/Non-retail
DEP CO: P
Financial Responsibility: INSURANCE
Insurance Company: ACE AMERICAN INSURANCE COMPANY
Effective Date: 10/15/2017
Expire Date: 10/15/2018
Owner ID: 73661

Map ID
Direction
Distance
Elevation

MAP FINDINGS

Site

Database(s)

EDR ID Number
EPA ID Number

CVS CAREMARK (Continued)

S118559925

Owner Name: CAREMARK FL SPECIALTY PHARMACY LLC
Owner Address: 1 CVS DR MC 2340
Owner Address2: ATTN: STORAGE TANK REGIS
Owner City,St,Zip: WOONSOCKET, RI 2895
Contact: NICOLE WILKINSON | JOHN HOYCEANYLS (401) 770-2711
Resp Party Phone: 4017707132

DP835
NW
1/8-1/4
0.193 mi.
1019 ft.
Actual:
86 ft.
Focus Map:
4

SOUTHPARK 1400
9310 SOUTHPARK CENTER LOOP
ORLANDO, FL 32819
Site 5 of 5 in cluster DP

FINDS 1010016990
ECHO N/A

FINDS:

Registry ID: 110028299507

Environmental Interest/Information System

US National Pollutant Discharge Elimination System (NPDES) module of the Compliance Information System (ICIS) tracks surface water permits issued under the Clean Water Act. Under NPDES, all facilities that discharge pollutants from any point source into waters of the United States are required to obtain a permit. The permit will likely contain limits on what can be discharged, impose monitoring and reporting requirements, and include other provisions to ensure that the discharge does not adversely affect water quality.

Florida Environmental System Today Application (FIESTA) Data Maintenance (FDM) system maintains entity, environmental interest and affiliation data for the State of Florida.

[Click this hyperlink](#) while viewing on your computer to access additional FINDS: detail in the EDR Site Report.

ECHO:

Envid: 1010016990
Registry ID: 110028299507
DFR URL: <http://echo.epa.gov/detailed-facility-report?fid=110028299507>

EC836
ENE
1/8-1/4
0.196 mi.
1034 ft.

UNIVERSAL ORLANDO
8223 EXCHANGE DR
ORLANDO, FL 32809
Site 1 of 4 in cluster EC

RCRA-SQG 1005442190
FINDS FLR000076067
ECHO

Actual:
95 ft.
Focus Map:
2

RCRA-SQG:

Date form received by agency: 03/01/2017
Facility name: UNIVERSAL ORLANDO
Facility address: 8223 EXCHANGE DR
ORLANDO, FL 32809-7651
EPA ID: FLR000076067
Contact: DAVID KRAUS
Contact address: 1000 UNIVERSAL STUDIOS PLZ
ORLANDO, FL 32819-7601
Contact country: US

Map ID
Direction
Distance
Elevation

MAP FINDINGS

Site

Database(s)

EDR ID Number
EPA ID Number

UNIVERSAL ORLANDO (Continued)

1005442190

Contact telephone: 407-363-8311
Contact email: DAVID.KRAUS@UNIVERSALORLANDO.COM
EPA Region: 04
Classification: Small Small Quantity Generator
Description: Handler: generates more than 100 and less than 1000 kg of hazardous waste during any calendar month and accumulates less than 6000 kg of hazardous waste at any time; or generates 100 kg or less of hazardous waste during any calendar month, and accumulates more than 1000 kg of hazardous waste at any time

Owner/Operator Summary:

Owner/operator name: UNIVERSAL ORLANDO
Owner/operator address: 1000 UNIVERSAL STUDIOS PLZ
ORLANDO, FL 32819

Owner/operator country: US
Owner/operator telephone: 407-363-8311
Owner/operator email: Not reported
Owner/operator fax: Not reported
Owner/operator extension: Not reported
Legal status: Private
Owner/Operator Type: Operator
Owner/Op start date: 08/01/2002
Owner/Op end date: Not reported

Owner/operator name: TRAMMELICROW CO
Owner/operator address: 315 E ROBINSON ST STE 400
ORLANDO, FL 32801

Owner/operator country: US
Owner/operator telephone: Not reported
Owner/operator email: Not reported
Owner/operator fax: Not reported
Owner/operator extension: Not reported
Legal status: Private
Owner/Operator Type: Owner
Owner/Op start date: 04/17/2001
Owner/Op end date: 11/03/2006

Owner/operator name: PROLOGIS-MACQUARIE FLORIDA II LLC C/O DE
Owner/operator address: 201 E KENNEDY BLVD SUITE 200
TAMPA, FL 33602

Owner/operator country: US
Owner/operator telephone: Not reported
Owner/operator email: Not reported
Owner/operator fax: Not reported
Owner/operator extension: Not reported
Legal status: Private
Owner/Operator Type: Owner
Owner/Op start date: 12/11/2006
Owner/Op end date: Not reported

Owner/operator name: UNIVERSAL CITY DEVELOPMENT PARTNERS LTD
Owner/operator address: 1000 UNIVERSAL STUDIOS PLZ
ORLANDO, FL 32819

Owner/operator country: US
Owner/operator telephone: 407-363-8000
Owner/operator email: Not reported
Owner/operator fax: Not reported

Map ID
Direction
Distance
Elevation

MAP FINDINGS

Site

Database(s)

EDR ID Number
EPA ID Number

UNIVERSAL ORLANDO (Continued)

1005442190

Owner/operator extension: Not reported
Legal status: Private
Owner/Operator Type: Owner
Owner/Op start date: 11/03/2006
Owner/Op end date: 12/11/2006

Handler Activities Summary:

U.S. importer of hazardous waste: No
Mixed waste (haz. and radioactive): No
Recycler of hazardous waste: No
Transporter of hazardous waste: No
Treater, storer or disposer of HW: No
Underground injection activity: No
On-site burner exemption: No
Furnace exemption: No
Used oil fuel burner: No
Used oil processor: No
User oil refiner: No
Used oil fuel marketer to burner: No
Used oil Specification marketer: No
Used oil transfer facility: No
Used oil transporter: No

Historical Generators:

Date form received by agency: 11/03/2006
Site name: UNIVERSAL ORLANDO
Classification: Small Quantity Generator

Hazardous Waste Summary:

. Waste code: D001
. Waste name: IGNITABLE WASTE

. Waste code: D005
. Waste name: BARIUM

. Waste code: D006
. Waste name: CADMIUM

. Waste code: D007
. Waste name: CHROMIUM

. Waste code: D008
. Waste name: LEAD

. Waste code: D021
. Waste name: CHLORO BENZENE

. Waste code: D035
. Waste name: METHYL ETHYL KETONE

. Waste code: D039
. Waste name: TETRACHLOROETHYLENE

. Waste code: D040
. Waste name: TRICHLOROETHYLENE

Map ID
Direction
Distance
Elevation

MAP FINDINGS

Site

Database(s)

EDR ID Number
EPA ID Number

UNIVERSAL ORLANDO (Continued)

1005442190

- . Waste code: F002
- . Waste name: THE FOLLOWING SPENT HALOGENATED SOLVENTS: TETRACHLOROETHYLENE, METHYLENE CHLORIDE, TRICHLOROETHYLENE, 1,1,1-TRICHLOROETHANE, CHLOROBENZENE, 1,1,2-TRICHLORO-1,2,2-TRIFLUOROETHANE, ORTHO-DICHLOROBENZENE, TRICHLOROFLUOROMETHANE, AND 1,1,2, TRICHLOROETHANE; ALL SPENT SOLVENT MIXTURES/BLENDS CONTAINING, BEFORE USE, A TOTAL OF TEN PERCENT OR MORE (BY VOLUME) OF ONE OR MORE OF THE ABOVE HALOGENATED SOLVENTS OR THOSE SOLVENTS LISTED IN F001, F004, AND F005; AND STILL BOTTOMS FROM THE RECOVERY OF THESE SPENT SOLVENTS AND SPENT SOLVENT MIXTURES.

- . Waste code: F003
- . Waste name: THE FOLLOWING SPENT NONHALOGENATED SOLVENTS: XYLENE, ACETONE, ETHYL ACETATE, ETHYL BENZENE, ETHYL ETHER, METHYL ISOBUTYL KETONE, N-BUTYL ALCOHOL, CYCLOHEXANONE, AND METHANOL; ALL SPENT SOLVENT MIXTURES/BLENDS CONTAINING, BEFORE USE, ONLY THE ABOVE SPENT NONHALOGENATED SOLVENTS; AND ALL SPENT SOLVENT MIXTURES/BLENDS CONTAINING, BEFORE USE, ONE OR MORE OF THE ABOVE NONHALOGENATED SOLVENTS, AND A TOTAL OF TEN PERCENT OR MORE (BY VOLUME) OF ONE OR MORE OF THOSE SOLVENTS LISTED IN F001, F002, F004, AND F005; AND STILL BOTTOMS FROM THE RECOVERY OF THESE SPENT SOLVENTS AND SPENT SOLVENT MIXTURES.

- . Waste code: F005
- . Waste name: THE FOLLOWING SPENT NONHALOGENATED SOLVENTS: TOLUENE, METHYL ETHYL KETONE, CARBON DISULFIDE, ISOBUTANOL, PYRIDINE, BENZENE, 2-ETHOXYETHANOL, AND 2-NITROPROPANE; ALL SPENT SOLVENT MIXTURES/BLENDS CONTAINING, BEFORE USE, A TOTAL OF TEN PERCENT OR MORE (BY VOLUME) OF ONE OR MORE OF THE ABOVE NONHALOGENATED SOLVENTS OR THOSE SOLVENTS LISTED IN F001, F002, OR F004; AND STILL BOTTOMS FROM THE RECOVERY OF THESE SPENT SOLVENTS AND SPENT SOLVENT MIXTURES.

Violation Status: No violations found

FINDS:

Registry ID: 110012548993

Environmental Interest/Information System

RCRAInfo is a national information system that supports the Resource Conservation and Recovery Act (RCRA) program through the tracking of events and activities related to facilities that generate, transport, and treat, store, or dispose of hazardous waste. RCRAInfo allows RCRA program staff to track the notification, permit, compliance, and corrective action activities required under RCRA.

Florida Environmental System Today Application (FIESTA) Data Maintenance (FDM) system maintains entity, environmental interest and affiliation data for the State of Florida.

[Click this hyperlink](#) while viewing on your computer to access additional FINDS: detail in the EDR Site Report.

ECHO:

Envid: 1005442190
Registry ID: 110012548993

Map ID
Direction
Distance
Elevation

MAP FINDINGS

Site

Database(s)

EDR ID Number
EPA ID Number

UNIVERSAL ORLANDO (Continued)

1005442190

DFR URL: <http://echo.epa.gov/detailed-facility-report?fid=110012548993>

ED837 **CAMBRIA DISTRIBUTION CENTER**
ESE **2500 PRINCIPAL ROW**
1/8-1/4 **ORLANDO, FL**
0.196 mi.
1037 ft. **Site 1 of 2 in cluster ED**

FL NPDES **S123108231**
N/A

Actual:
87 ft.

WASTEWATER:

Focus Map:
5

Facility ID: FLRNEF556
Facility Type: Stormwater No Exposure Certification
Status: Active - Existing, permitted facility/site for which effluent, reclaimed water or wastewater residual discharge into the environment and/or monitoring is taking place.

District Office: TLST
NPDES Permitted Site: Not reported
Environmental Interest: Not reported
Owner Type: Unknown
Permit Capacity: Not reported
Party Name: Brian Scoggin, PMTE
Company Name: Cambria
RP Address: 31496 Cambria Ave
RP Address 2: Not reported
RP City,Stat,Zip: Le Sueur MN 56058
Telephone: 5076654403
Email: brian.scoggin@cambriausa.com
Issue Date: 09/08/2018
Effective Date: 09/08/2018
Expiration Date: 09/07/2023
DOC Description: Generic Permit
Latitude Degrees: 28
Latitude Minutes: 25
Latitude Seconds: 31.99
Longitude Degrees: 81
Longitude Minutes: 24
Longitude Seconds: 55.00
Treatment: Not reported
Decode For Fstatus: Active

ED838 **CAMBRIA DISTRIBUTION CENTER**
ESE **2500 PRINCIPAL ROW**
1/8-1/4 **ORLANDO, FL 32837**
0.196 mi.
1037 ft. **Site 2 of 2 in cluster ED**

FINDS **1024599549**
ECHO **N/A**

Actual:
87 ft.

FINDS:

Focus Map:
5

Registry ID: 110070386951

Environmental Interest/Information System

US National Pollutant Discharge Elimination System (NPDES) module of the Compliance Information System (ICIS) tracks surface water permits issued under the Clean Water Act. Under NPDES, all facilities that discharge pollutants from any point source into waters of the United States are required to obtain a permit. The permit will likely contain limits on what can be discharged, impose monitoring and reporting

Map ID
Direction
Distance
Elevation

MAP FINDINGS

Site

Database(s)

EDR ID Number
EPA ID Number

CAMBRIA DISTRIBUTION CENTER (Continued)

1024599549

requirements, and include other provisions to ensure that the discharge does not adversely affect water quality.

[Click this hyperlink](#) while viewing on your computer to access additional FINDS: detail in the EDR Site Report.

ECHO:

Envid: 1024599549
Registry ID: 110070386951
DFR URL: <http://echo.epa.gov/detailed-facility-report?fid=110070386951>

DU839
West
1/8-1/4
0.197 mi.
1040 ft.

TARGET STORE T - 0650
880 SAND LAKE RD
ORLANDO, FL 32809
Site 2 of 5 in cluster DU

FINDS **1009330810**
ECHO **N/A**

Actual:
99 ft.

FINDS:

Focus Map:
2

Registry ID: 110024555319

Environmental Interest/Information System

RCRAInfo is a national information system that supports the Resource Conservation and Recovery Act (RCRA) program through the tracking of events and activities related to facilities that generate, transport, and treat, store, or dispose of hazardous waste. RCRAInfo allows RCRA program staff to track the notification, permit, compliance, and corrective action activities required under RCRA.

HAZARDOUS WASTE BIENNIAL REPORTER

Florida Environmental System Today Application (FIESTA) Data Maintenance (FDM) system maintains entity, environmental interest and affiliation data for the State of Florida.

[Click this hyperlink](#) while viewing on your computer to access additional FINDS: detail in the EDR Site Report.

ECHO:

Envid: 1009330810
Registry ID: 110024555319
DFR URL: <http://echo.epa.gov/detailed-facility-report?fid=110024555319>

DU840
West
1/8-1/4
0.197 mi.
1040 ft.

TARGET STORE T - 0650
880 SAND LAKE RD
ORLANDO, FL 32809
Site 3 of 5 in cluster DU

RCRA-LQG **1009311861**
FLR000125526

Actual:
99 ft.

RCRA-LQG:

Focus Map:
2

Date form received by agency: 04/20/2018
Facility name: TARGET STORE T - 0650
Facility address: 880 SAND LAKE RD

Map ID
Direction
Distance
Elevation

MAP FINDINGS

Site

Database(s)

EDR ID Number
EPA ID Number

TARGET STORE T - 0650 (Continued)

1009311861

EPA ID: ORLANDO, FL 32809-7710
FLR000125526
Contact: STEVE MUSSER
Contact address: PO BOX 111
MINNEAPOLIS, MN 55440-0111
Contact country: US
Contact telephone: 800-587-2228
Contact email: POC@TARGET.COM
EPA Region: 04
Land type: Private
Classification: Large Quantity Generator
Description: Handler: generates 1,000 kg or more of hazardous waste during any calendar month; or generates more than 1 kg of acutely hazardous waste during any calendar month; or generates more than 100 kg of any residue or contaminated soil, waste or other debris resulting from the cleanup of a spill, into or on any land or water, of acutely hazardous waste during any calendar month; or generates 1 kg or less of acutely hazardous waste during any calendar month, and accumulates more than 1 kg of acutely hazardous waste at any time; or generates 100 kg or less of any residue or contaminated soil, waste or other debris resulting from the cleanup of a spill, into or on any land or water, of acutely hazardous waste during any calendar month, and accumulates more than 100 kg of that material at any time

Owner/Operator Summary:

Owner/operator name: TARGET CORPORATION
Owner/operator address: P O BOX 111
MINNEAPOLIS, MN 55440
Owner/operator country: US
Owner/operator telephone: 800-587-2228
Owner/operator email: Not reported
Owner/operator fax: Not reported
Owner/operator extension: Not reported
Legal status: Private
Owner/Operator Type: Owner
Owner/Op start date: 07/28/1991
Owner/Op end date: Not reported

Owner/operator name: TARGET CORPORATION
Owner/operator address: P O BOX 111
MINNEAPOLIS, MN 55440
Owner/operator country: US
Owner/operator telephone: 800-587-2228
Owner/operator email: Not reported
Owner/operator fax: Not reported
Owner/operator extension: Not reported
Legal status: Private
Owner/Operator Type: Operator
Owner/Op start date: 07/28/1991
Owner/Op end date: Not reported

Owner/operator name: DAYDON HUDSON CORP TARGET
Owner/operator address: 33 S 6TH ST
MINNEAPOLIS, MN 55402
Owner/operator country: US
Owner/operator telephone: Not reported
Owner/operator email: Not reported

Map ID
Direction
Distance
Elevation

MAP FINDINGS

Site

Database(s)

EDR ID Number
EPA ID Number

TARGET STORE T - 0650 (Continued)

1009311861

Owner/operator fax: Not reported
Owner/operator extension: Not reported
Legal status: Private
Owner/Operator Type: Owner
Owner/Op start date: 07/24/1991
Owner/Op end date: 02/15/2006

Handler Activities Summary:

U.S. importer of hazardous waste: No
Mixed waste (haz. and radioactive): No
Recycler of hazardous waste: No
Transporter of hazardous waste: No
Treater, storer or disposer of HW: No
Underground injection activity: No
On-site burner exemption: No
Furnace exemption: No
Used oil fuel burner: No
Used oil processor: No
User oil refiner: No
Used oil fuel marketer to burner: No
Used oil Specification marketer: No
Used oil transfer facility: No
Used oil transporter: No

Historical Generators:

Date form received by agency: 02/23/2018
Site name: TARGET STORE T - 0650
Classification: Large Quantity Generator

Date form received by agency: 02/23/2018
Site name: TARGET STORE T - 0650
Classification: Large Quantity Generator

Date form received by agency: 03/01/2016
Site name: TARGET STORE T0650
Classification: Large Quantity Generator

Date form received by agency: 03/01/2016
Site name: TARGET STORE T - 0650
Classification: Large Quantity Generator

Date form received by agency: 02/21/2014
Site name: TARGET STORE T - 0650
Classification: Large Quantity Generator

Date form received by agency: 02/21/2014
Site name: TARGET STORE T0650
Classification: Large Quantity Generator

Date form received by agency: 02/19/2013
Site name: TARGET STORE T - 0650
Classification: Conditionally Exempt Small Quantity Generator

Date form received by agency: 02/19/2013
Site name: TARGET STORE T - 0650
Classification: Conditionally Exempt Small Quantity Generator

TARGET STORE T - 0650 (Continued)

1009311861

Date form received by agency: 03/16/2012
Site name: TARGET STORE #T0650
Classification: Small Quantity Generator

Date form received by agency: 02/28/2012
Site name: TARGET STORE T - 0650
Classification: Small Quantity Generator

Date form received by agency: 02/15/2006
Site name: TARGET STORE T - 0650
Classification: Conditionally Exempt Small Quantity Generator

Hazardous Waste Summary:

- . Waste code: D001
- . Waste name: IGNITABLE WASTE

- . Waste code: D002
- . Waste name: CORROSIVE WASTE

- . Waste code: D003
- . Waste name: REACTIVE WASTE

- . Waste code: D004
- . Waste name: ARSENIC

- . Waste code: D005
- . Waste name: BARIUM

- . Waste code: D006
- . Waste name: CADMIUM

- . Waste code: D007
- . Waste name: CHROMIUM

- . Waste code: D008
- . Waste name: LEAD

- . Waste code: D009
- . Waste name: MERCURY

- . Waste code: D010
- . Waste name: SELENIUM

- . Waste code: D011
- . Waste name: SILVER

- . Waste code: D016
- . Waste name: 2,4-D (2,4-DICHLOROPHENOXYACETIC ACID)

- . Waste code: D018
- . Waste name: BENZENE

- . Waste code: D024
- . Waste name: M-CRESOL

- . Waste code: D026

MAP FINDINGS

Site

Database(s)

EDR ID Number
 EPA ID Number

TARGET STORE T - 0650 (Continued)

1009311861

- . Waste name: CRESOL
- . Waste code: D027
- . Waste name: 1,4-DICHLOROBENZENE
- . Waste code: D028
- . Waste name: 1,2-DICHLOROETHANE
- . Waste code: D035
- . Waste name: METHYL ETHYL KETONE
- . Waste code: D039
- . Waste name: TETRACHLOROETHYLENE
- . Waste code: P001
- . Waste name: 2H-1-BENZOPYRAN-2-ONE, 4-HYDROXY-3-(3-OXO-1-PHENYLBUTYL)-, & SALTS, WHEN PRESENT AT CONCENTRATIONS GREATER THAN 0.3% (OR) WARFARIN, & SALTS, WHEN PRESENT AT CONCENTRATIONS GREATER THAN 0.3%
- . Waste code: P012
- . Waste name: ARSENIC OXIDE AS2O3 (OR) ARSENIC TRIOXIDE
- . Waste code: P042
- . Waste name: 1,2-BENZENEDIOL, 4-[1-HYDROXY-2-(METHYLAMINO)ETHYL]-, (R)- (OR) EPINEPHRINE
- . Waste code: P046
- . Waste name: ALPHA,ALPHA-DIMETHYLPHENETHYLAMINE (OR) BENZENEETHANAMINE, ALPHA, ALPHA-DIMETHYL-
- . Waste code: P075
- . Waste name: NICOTINE, & SALTS (OR) PYRIDINE, 3-(1-METHYL-2-PYRROLIDINYL)-,(S)-, & SALTS
- . Waste code: P081
- . Waste name: 1,2,3-PROPANETRIOL, TRINITRATE (R) (OR) NITROGLYCERINE (R)
- . Waste code: U002
- . Waste name: 2-PROPANONE (I) (OR) ACETONE (I)
- . Waste code: U034
- . Waste name: ACETALDEHYDE, TRICHLORO- (OR) CHLORAL
- . Waste code: U035
- . Waste name: BENZENE BUTANOIC ACID, 4-[BIS(2-CHLOROETHYL)AMINO]- (OR) CHLORAMBUCIL
- . Waste code: U044
- . Waste name: CHLOROFORM (OR) METHANE, TRICHLORO-
- . Waste code: U058
- . Waste name: 2H-1,3,2-OXAZAPHOSPHORIN-2-AMINE, N,N-BIS(2-CHLOROETHYL)TETRAHYDRO-, 2-OXIDE (OR) CYCLOPHOSPHAMIDE
- . Waste code: U072
- . Waste name: BENZENE, 1,4-DICHLORO- (OR) P-DICHLOROBENZENE
- . Waste code: U122

Map ID
Direction
Distance
Elevation

MAP FINDINGS

Site

Database(s)

EDR ID Number
EPA ID Number

TARGET STORE T - 0650 (Continued)

1009311861

. Waste name: FORMALDEHYDE
. Waste code: U129
. Waste name: CYCLOHEXANE, 1,2,3,4,5,6-HEXACHLORO-, (1ALPHA, 2ALPHA, 3BETA, 4ALPHA, 5ALPHA, 6BETA)- (OR) LINDANE
. Waste code: U150
. Waste name: L-PHENYLALANINE, 4-[BIS(2-CHLOROETHYL)AMINO]- (OR) MELPHALAN
. Waste code: U154
. Waste name: METHANOL (I) (OR) METHYL ALCOHOL (I)
. Waste code: U188
. Waste name: PHENOL
. Waste code: U200
. Waste name: RESERPINE (OR) YOHIMBAN-16-CARBOXYLIC ACID, 11,17-DIMETHOXY-18-[(3,4,5-TRIMETHOXYBENZOYL)OXY]-, METHYL ESTER, (3BETA, 16BETA, 17ALPHA, 18BETA, 20ALPHA)-
. Waste code: U201
. Waste name: 1,3-BENZENEDIOL (OR) RESORCINOL
. Waste code: U279
. Waste name: CARBARYL (OR) 1-NAPHTHALENOL, METHYLCARBAMATE

Biennial Reports:

Last Biennial Reporting Year: 2017

Annual Waste Handled:

Waste code: D001
Waste name: IGNITABLE HAZARDOUS WASTES ARE THOSE WASTES WHICH HAVE A FLASHPOINT OF LESS THAN 140 DEGREES FAHRENHEIT AS DETERMINED BY A PENSKEY-MARTENS CLOSED CUP FLASH POINT TESTER. ANOTHER METHOD OF DETERMINING THE FLASH POINT OF A WASTE IS TO REVIEW THE MATERIAL SAFETY DATA SHEET, WHICH CAN BE OBTAINED FROM THE MANUFACTURER OR DISTRIBUTOR OF THE MATERIAL. LACQUER THINNER IS AN EXAMPLE OF A COMMONLY USED SOLVENT WHICH WOULD BE CONSIDERED AS IGNITABLE HAZARDOUS WASTE.

Amount (Lbs): 711

Waste code: D002
Waste name: A WASTE WHICH HAS A PH OF LESS THAN 2 OR GREATER THAN 12.5 IS CONSIDERED TO BE A CORROSIVE HAZARDOUS WASTE. SODIUM HYDROXIDE, A CAUSTIC SOLUTION WITH A HIGH PH, IS OFTEN USED BY INDUSTRIES TO CLEAN OR DEGREASE PARTS. HYDROCHLORIC ACID, A SOLUTION WITH A LOW PH, IS USED BY MANY INDUSTRIES TO CLEAN METAL PARTS PRIOR TO PAINTING. WHEN THESE CAUSTIC OR ACID SOLUTIONS BECOME CONTAMINATED AND MUST BE DISPOSED, THE WASTE WOULD BE A CORROSIVE HAZARDOUS WASTE.

Amount (Lbs): 1365

Waste code: D004
Waste name: ARSENIC
Amount (Lbs): 358

Waste code: D005
Waste name: BARIUM
Amount (Lbs): 791

Map ID
Direction
Distance
Elevation

MAP FINDINGS

Site

Database(s)

EDR ID Number
EPA ID Number

TARGET STORE T - 0650 (Continued)

1009311861

Waste code:	D006
Waste name:	CADMIUM
Amount (Lbs):	43
Waste code:	D007
Waste name:	CHROMIUM
Amount (Lbs):	791
Waste code:	D008
Waste name:	LEAD
Amount (Lbs):	148
Waste code:	D009
Waste name:	MERCURY
Amount (Lbs):	381
Waste code:	D010
Waste name:	SELENIUM
Amount (Lbs):	358
Waste code:	D011
Waste name:	SILVER
Amount (Lbs):	791
Waste code:	D016
Waste name:	2,4-D
Amount (Lbs):	378
Waste code:	D018
Waste name:	BENZENE
Amount (Lbs):	390
Waste code:	D024
Waste name:	M-CRESOL
Amount (Lbs):	358
Waste code:	D026
Waste name:	CRESOL
Amount (Lbs):	358
Waste code:	D035
Waste name:	METHYL ETHYL KETONE
Amount (Lbs):	917
Waste code:	P001
Waste name:	2H-1-BENZOPYRAN-2-ONE, 4-HYDROXY-3-(3-OXO-1-PHENYLBUTYL)-, & SALTS, WHEN PRESENT AT CONCENTRATIONS GREATER THAN 0.3%
Amount (Lbs):	25
Waste code:	P075
Waste name:	NICOTINE, & SALTS
Amount (Lbs):	25
Waste code:	U002
Waste name:	ACETONE (I)
Amount (Lbs):	390

Map ID
Direction
Distance
Elevation

MAP FINDINGS

Site

Database(s)

EDR ID Number
EPA ID Number

TARGET STORE T - 0650 (Continued)

1009311861

Waste code: U034
Waste name: ACETALDEHYDE, TRICHLORO-
Amount (Lbs): 2

Waste code: U154
Waste name: METHANOL (I)
Amount (Lbs): 390

Waste code: U279
Waste name: CARBARYL (OR) 1-NAPHTHALENOL, METHYLCARBAMATE
Amount (Lbs): 20

Violation Status: No violations found

Evaluation Action Summary:

Evaluation date: 04/20/2018
Evaluation: COMPLIANCE EVALUATION INSPECTION ON-SITE
Area of violation: Not reported
Date achieved compliance: Not reported
Evaluation lead agency: State

EE841
South
1/8-1/4
0.199 mi.
1049 ft.

9565 SOUTH ORANGE BLOSSOM TRAIL
ORLANDO, FL

FL SPILLS S107166438
N/A

Site 1 of 9 in cluster EE

Actual:
91 ft.

Focus Map:
8

SPILLS:

OHMIT Incident Number: 25568
Incident Legacy: Not reported
On-Scene Response: Yes
Criminal Indicator: No
Hurricane Indicator: No
Incident Date: 05/01/2005
Incident Status: Closed
Incident Report Date: 05/02/2005
Pollutant: Diesel fuel
Pollutants Category: Petroleum
Substance Spilled: Diesel fuel
Amount Spilled (Gallons): 10
Pollutant - Unit Measure: gallon

Incident Party Name: Trucker's Paradise Truck Stop
Description: Inland

Incident Party Name: Trucker's Paradise Truck Stop
Description: Inland

Map ID
Direction
Distance
Elevation

MAP FINDINGS

Site

Database(s)

EDR ID Number
EPA ID Number

EE842
South **9565 S. ORANGE BLOSSOM TRAIL, ORLANDO**
1/8-1/4 **ORLANDO, FL**
0.199 mi.
1049 ft. **Site 2 of 9 in cluster EE**

FL SPILLS **S122963431**
 N/A

Actual: **SPILLS:**
91 ft. OHMIT Incident Number: 61080
Focus Map: Incident Legacy: Not reported
8 On-Scene Response: No
 Criminal Indicator: No
 Hurricane Indicator: No
 Incident Date: 07/09/2018
 Incident Status: Saved
 Incident Report Date: 07/09/2018
 Pollutant: --
 Pollutants Category: --
 Substance Spilled: --
 Amount Spilled (Gallons): --
 Pollutant - Unit Measure: --

 Incident Party Name: --
 Description: Inland

EE843 **ACME TRUCK STOP & TRAVEL CENTER**
South **9565 S ORANGE BLOSSOM TRL**
1/8-1/4 **ORLANDO, FL**
0.199 mi.
1049 ft. **Site 3 of 9 in cluster EE**

FL RGA LUST **S115160115**
 N/A

Actual: **RGA LUST:**
91 ft. 2012 ACME TRUCK STOP & TRAVEL CENTER 9565 S ORANGE BLOSSOM TRL
Focus Map: 2011 ACME TRUCK STOP & TRAVEL CENTER 9565 S ORANGE BLOSSOM TRL
8 2010 ACME TRUCK STOP & TRAVEL CENTER 9565 S ORANGE BLOSSOM TRL
 2009 ACME TRUCK STOP & TRAVEL CENTER 9565 S ORANGE BLOSSOM TRL
 2008 ACME TRUCK STOP & TRAVEL CENTER 9565 S ORANGE BLOSSOM TRL
 2007 ACME TRUCK STOP & TRAVEL CENTER 9565 S ORANGE BLOSSOM TRL
 2006 ACME TRUCK STOP & TRAVEL CENTER 9565 S ORANGE BLOSSOM TRL
 2005 ACME TRUCK STOP & TRAVEL CENTER 9565 S ORANGE BLOSSOM TRL
 2004 ACME TRUCK STOP & TRAVEL CENTER 9565 S ORANGE BLOSSOM TRL
 2003 ACME TRUCK STOP & TRAVEL CENTER 9565 S ORANGE BLOSSOM TRL
 2002 ACME TRUCK STOP & TRAVEL CENTER 9565 S ORANGE BLOSSOM TRL
 2001 ACME TRUCK STOP & TRAVEL CENTER 9565 S ORANGE BLOSSOM TRL
 2000 ACME TRUCK STOP & TRAVEL CENTER 9565 S ORANGE BLOSSOM TRL
 1999 ACME TRUCK STOP & TRAVEL CENTER 9565 S ORANGE BLOSSOM TRL
 1998 ACME TRUCK STOP & TRAVEL CENTER 9565 S ORANGE BLOSSOM TRL
 1997 ACME TRUCK STOP & TRAVEL CENTER 9565 S ORANGE BLOSSOM TRL

Map ID
Direction
Distance
Elevation

MAP FINDINGS

Site

Database(s)

EDR ID Number
EPA ID Number

EE844 ACME TRUCK STOP TRAVEL CENTER COLONEL P S SANDHU
South 9565 S ORANGE BLOSSOM TRAIL U S 17 92 441 32821
1/8-1/4 ORLANDO, FL
0.199 mi.
1049 ft. Site 4 of 9 in cluster EE

EDR Hist Auto 1009059205
N/A

Actual: EDR Hist Auto
91 ft.

Focus Map:
8

Year:	Name:	Type:
1986	TRUCK TREADS INC	Tires And Tubes
1987	ACME TRUCK STOP INC	Gasoline Service Stations
1987	ACME OIL	Gasoline Service Stations
1988	ACME OIL	Gasoline Service Stations
1988	ACME TRUCK STOP INC	Gasoline Service Stations
1989	ACME TRUCK STOP INC	Gasoline Service Stations, NEC
1991	ACME TRUCK STOP TRAVEL CENTER	GASOLINE STATIONS
1991	ACME TRUCK STOP TRAVEL CENTER	GASOLINE STATIONS
1993	R&J TRUCK SERVICE	Gasoline Service Stations, NEC
1993	TRUCKERS WORLD INC	Gasoline Service Stations, NEC
1994	ACME TRUCK STOP & TRAVEL CTR	Gasoline Service Stations, NEC
1994	T & H TRUCK SERVICE INC	General Automotive Repair Shops, NEC
1994	ACME OIL DISTRIBUTION INC	Gasoline Service Stations, NEC
1994	TRUCKERS WORLD INC	Gasoline Service Stations, NEC
1994	R&J TRUCK SERVICE	Gasoline Service Stations, NEC
1995	R&J TRUCK SERVICE	Gasoline Service Stations, NEC
1995	TRUCKERS WORLD INC	Gasoline Service Stations, NEC
1995	WORLD TRUCK & BUS REPAIR	Auto And Truck Equipment And Parts
1995	T & H TRUCK SERVICE INC	General Automotive Repair Shops, NEC
1996	WORLD TRUCK & BUS REPAIR	Auto And Truck Equipment And Parts
1996	TRUCKERS WORLD INC	Gasoline Service Stations, NEC
1997	GEORGE FRIGON MOBILE TRCK REPR	General Automotive Repair Shops
1997	TRUCKERS WORLD INC	Gasoline Service Stations, NEC
1998	TRUCKERS WORLD INC	Gasoline Service Stations, NEC
1999	TRUCKERS WORLD INC	Gasoline Service Stations, NEC
2000	TRUCKERS WORLD INC	Gasoline Service Stations, NEC
2002	TRUCKERS PARADISE INC	Gasoline Service Stations
2003	TRUCKERS PARADISE INC	Gasoline Service Stations
2004	TRUCKERS PARADISE INC	Gasoline Service Stations
2005	TRUCKERS PARADISE INC	Gasoline Service Stations
2006	GEORGE FRIGON MOBILE TRCK REPR	General Automotive Repair Shops
2006	TRUCKERS PARADISE INC	Gasoline Service Stations
2007	441 TRUCK REPAIR INC	Engine Repair
2007	GEORGE FRIGON MOBILE TRCK REPR	General Automotive Repair Shops
2008	GEORGE FRIGON MOBILE TRCK REPR	General Automotive Repair Shops
2008	441 TRUCK REPAIR INC	Engine Repair
2009	GEORGE FRIGON MOBILE TRCK REPR	General Automotive Repair Shops
2009	441 TRUCK REPAIR INC	Engine Repair
2010	441 TRUCK REPAIR INC	Engine Repair
2010	GEORGE FRIGON MOBILE TRCK REPR	General Automotive Repair Shops
2011	441 TRUCK REPAIR INC	Engine Repair
2011	GEORGE FRIGON MOBILE TRCK REPR	General Automotive Repair Shops
2012	GEORGE FRIGON MOBILE TRCK REPR	General Automotive Repair Shops
2012	441 TRUCK REPAIR INC	Engine Repair
2013	ACME OPERATIONS LLC	Gasoline Service Stations, NEC
2013	441 TRUCK REPAIR INC	Engine Repair
2013	GEORGE FRIGON MOBILE TRCK REPR	General Automotive Repair Shops
2014	ACME OPERATIONS LLC	Gasoline Service Stations, NEC
2014	441 TRUCK REPAIR INC	Engine Repair
2014	GEORGE FRIGON MOBILE TRCK REPR	General Automotive Repair Shops

Map ID
Direction
Distance
Elevation

MAP FINDINGS

Site

Database(s)

EDR ID Number
EPA ID Number

EE845 ACME TRUCK STOP
South 9565 S ORANGE BLOSSOM TR
1/8-1/4 ORLANDO, FL 32837
0.199 mi.
1049 ft. Site 5 of 9 in cluster EE

FINDS 1012234118
ECHO N/A

Actual: FINDS:
91 ft.

Focus Map: Registry ID: 110039519045
8

Environmental Interest/Information System
US National Pollutant Discharge Elimination System (NPDES) module of the Compliance Information System (ICIS) tracks surface water permits issued under the Clean Water Act. Under NPDES, all facilities that discharge pollutants from any point source into waters of the United States are required to obtain a permit. The permit will likely contain limits on what can be discharged, impose monitoring and reporting requirements, and include other provisions to ensure that the discharge does not adversely affect water quality.

[Click this hyperlink](#) while viewing on your computer to access additional FINDS: detail in the EDR Site Report.

ECHO:
Envid: 1012234118
Registry ID: 110039519045
DFR URL: <http://echo.epa.gov/detailed-facility-report?fid=110039519045>

EE846 ACME TRUCK STOP & TRAVEL CENTER
South 9565 S ORANGE BLOSSOM TRL
1/8-1/4 ORLANDO, FL 32821
0.199 mi.
1049 ft. Site 6 of 9 in cluster EE

FL LUST U001364342
FL UST N/A
FL CLEANUP SITES
FL DWM CONTAM
FL Financial Assurance

Actual: LUST:
91 ft. Region: STATE
Focus Map: Facility Id: 8622226
8 Facility Status: OPEN
Facility Type: A - Retail Station
Facility Phone: (407)240-4669
Facility Cleanup Rank: Not reported
District: Central District
Lat/Long (dms): 28 25 9.8472 / 81 24 15.2964
Section: 10
Township: 24S
Range: 29E
Feature: Not reported
Method: AGPS
Datum: 0
Score: 11
Score Effective Date: 2009-08-03 00:00:00
Score When Ranked: Not reported
Operator: JAMES BLOODWORTH
Name Update: 2019-07-01 00:00:00
Address Update: 2006-01-25 00:00:00

Petroleum Cleanup PCT Facility Score:
Facility Cleanup Status: ONGO - ONGOING
Contact: VEAL GONASLVES

Map ID
Direction
Distance
Elevation

MAP FINDINGS

Site

Database(s)

EDR ID Number
EPA ID Number

ACME TRUCK STOP & TRAVEL CENTER (Continued)

U001364342

Contact Company: LANDTRAIL LLC
Contact Address: 7799 STYLES BLVD
Contact City/State/Zip: KISSIMMEE, FL 34747
Phone: (407)484-7278
Bad Address Ind: N
State: FL
Zip: 32821, 8308
Score: 11
Score Effective Date: 2009-08-03 00:00:00
Related Party ID: 66054
Primary RP Role: ACCOUNT OWNER
RP Begin Date: 2010-06-07
RP Zip: Not reported
RP Extension: Not reported

Discharge Cleanup Summary:

Discharge Date: 6/2/2000
PCT Discharge Combined: Not reported
Cleanup Required: R - CLEANUP REQUIRED
Discharge Cleanup Status: NFA - NFA COMPLETE
Disch Cleanup Status Date: 7/27/2004
Cleanup Work Status: COMPLETED
Information Source: D - DISCHARGE NOTIFICATION
Other Source Description: Not reported
Eligibility Indicator: I - INELIGIBLE
Site Manager: ROSS_LQ
Site Mgr End Date: 7/7/2004
Tank Office: PCLP48 - ORANGE COUNTY ENVIRONMENTAL PROTECTION DIV
Discharge Date: 8/31/1988
PCT Discharge Combined: Not reported
Cleanup Required: R - CLEANUP REQUIRED
Discharge Cleanup Status: SA - SA ONGOING
Disch Cleanup Status Date: 5/5/2004
Cleanup Work Status: INACTIVE
Information Source: E - EDI
Other Source Description: Not reported
Eligibility Indicator: E - ELIGIBLE
Site Manager: CIRIC_A
Site Mgr End Date: 8/19/2016
Tank Office: PCTM5 - PETROLEUM CLEANUP TEAM 5

Petroleum Cleanup Program Eligibility:

Facility ID: 8622226
Discharge Date: 8/31/1988
Pct Discharge Combined With: Not reported
Cleanup Required: R - CLEANUP REQUIRED
Discharge Cleanup Status: SA - SA ONGOING
Disch Cleanup Status Date: 5/5/2004
Cleanup Work Status: INACTIVE
Information Source: E - EDI
Other Source Description: Not reported
Application Received Date: 10/28/1988
Cleanup Program: E - EARLY DETECTION INCENTIVE
Eligibility Status: 4/11/1990
Elig Status Date: 4/11/1990
Letter Of Intent Date: Not reported
Redetermined: No

Map ID
Direction
Distance
Elevation

MAP FINDINGS

Site

Database(s)

EDR ID Number
EPA ID Number

ACME TRUCK STOP & TRAVEL CENTER (Continued)

U001364342

Inspection Date: 5/3/2004
Site Manager: CIRIC_A
Site Mgr End Date: 8/19/2016
Tank Office: PCTM5 - PETROLEUM CLEANUP TEAM 5
Deductible Amount: Not reported
Deductible Paid To Date: 0
Co-Pay Amount: Not reported
Co-Pay Paid To Date: 0
Cap Amount: Not reported

Contaminated Media:
Discharge Date: 6/2/2000
Pct Discharge Combined With: Not reported
Cleanup Required: R - CLEANUP REQUIRED
Discharge Cleanup Status: NFA - NFA COMPLETE
Disch Cleanup Status Date: 7/27/2004
Cleanup Work Status: COMPLETED
Information Source: D - DISCHARGE NOTIFICATION
Other Source Description: Not reported
Elig Indicator: I - INELIGIBLE
Site Manager: ROSS_LQ
Site Mgr End Date: 7/7/2004
Tank Office: PCLP48 - ORANGE COUNTY ENVIRON
Contaminated Drinking Wells: Not reported
Contaminated Monitoring Well: Not reported
Contaminated Soil: Yes
Contaminated Surface Water: Yes
Contaminated Ground Water: Not reported
Pollutant: Y - Unknown/Not Reported
Pollutant Other Description: Not reported
Gallons Discharged: Not reported
Discharge Date: 8/31/1988
Pct Discharge Combined With: Not reported
Cleanup Required: R - CLEANUP REQUIRED
Discharge Cleanup Status: SA - SA ONGOING
Disch Cleanup Status Date: 5/5/2004
Cleanup Work Status: INACTIVE
Information Source: E - EDI
Other Source Description: Not reported
Elig Indicator: E - ELIGIBLE
Site Manager: CIRIC_A
Site Mgr End Date: 8/19/2016
Tank Office: PCTM5 - PETROLEUM CLEANUP TEAM
Contaminated Drinking Wells: 0
Contaminated Monitoring Well: Yes
Contaminated Soil: No
Contaminated Surface Water: No
Contaminated Ground Water: Yes
Pollutant: K - Kerosene
Pollutant Other Description: Not reported
Gallons Discharged: Not reported

Task Information:
District: CD
Facility ID: 8622226
Facility Status: OPEN
Facility Type: A - Retail Station -
County: ORANGE

Map ID
Direction
Distance
Elevation

MAP FINDINGS

Site

Database(s)

EDR ID Number
EPA ID Number

ACME TRUCK STOP & TRAVEL CENTER (Continued)

U001364342

County ID: 48
Cleanup Eligibility Status: I
Source Effective Date: 07-27-2004
Discharge Date: 06-02-2000
Cleanup Required: R - CLEANUP REQUIRED
Discharge Cleanup Status: NFA - NFA COMPLETE
Disch Cleanup Status Date: 07-27-2004
SRC Action Type: NFA - NO FURTHER ACTION
SRC Submit Date: 09-18-2000
SRC Review Date: 09-18-2000
SRC Completion Status: A - APPROVED
SRC Issue Date: 07-27-2004
SRC Comment: NFA ISSUED BASED ON OLD RPT
Cleanup Work Status: COMPLETED
Site Mgr: ROSS_LQ
Site Mgr End Date: 07-07-2004
Tank Office: PCLP48 - Orange County
SR Task ID: Not reported
SR Cleanup Responsible: -
SR Funding Eligibility Type: -
SR Actual Cost: Not reported
SR Completion Date: Not reported
SR Payment Date: Not reported
SR Oral Date: Not reported
SR Written Date: Not reported
SR Soil Removal: Not reported
SR Free Product Removal: Not reported
SR Soil Tonnage Removed: Not reported
SR Soil Treatment: Not reported
SR Other Treatment: Not reported
SR Alternate Proc Received Date: Not reported
SR Alternate Procedure Status: Not reported
SR Alternate Procedure Status Date: Not reported
SR Alternate Procedure Comments: Not reported
SA Task ID: 74142
SA Cleanup Responsible: -
SA Funding Eligibility Type: -
SA Actual Cost: Not reported
SA Completion Date: Not reported
SA Payment Date: Not reported
RAP Task ID: Not reported
RAP Cleanup Responsible ID: -
RAP Funding Eligibility Type: -
RAP Actual Cost: Not reported
RAP Completion Date: Not reported
RAP Payment Date: Not reported
RAP Last Order Approved: Not reported
RA Task ID: 74324
RA Cleanup Responsible: -
RA Funding Eligibility Type: -
RA Years to Complete: 0
RA Actual Cost: Not reported
District: CD
Facility ID: 8622226
Facility Status: OPEN
Facility Type: A - Retail Station -
County: ORANGE

Map ID
Direction
Distance
Elevation

MAP FINDINGS

Site

Database(s)

EDR ID Number
EPA ID Number

ACME TRUCK STOP & TRAVEL CENTER (Continued)

U001364342

County ID: 48
Cleanup Eligibility Status: E
Source Effective Date: Not reported
Discharge Date: 08-31-1988
Cleanup Required: R - CLEANUP REQUIRED
Discharge Cleanup Status: SA - SA ONGOING
Disch Cleanup Status Date: 05-05-2004
SRC Action Type: -
SRC Submit Date: Not reported
SRC Review Date: Not reported
SRC Completion Status: -
SRC Issue Date: Not reported
SRC Comment: Not reported
Cleanup Work Status: INACTIVE
Site Mgr: CIRIC_A
Site Mgr End Date: 08-19-2016
Tank Office: PCTM5 - Team 5
SR Task ID: 20774
SR Cleanup Responsible: ST - STATE
SR Funding Eligibility Type: -
SR Actual Cost: Not reported
SR Completion Date: Not reported
SR Payment Date: Not reported
SR Oral Date: Not reported
SR Written Date: Not reported
SR Soil Removal: Not reported
SR Free Product Removal: Not reported
SR Soil Tonnage Removed: Not reported
SR Soil Treatment: Not reported
SR Other Treatment: Not reported
SR Alternate Proc Received Date: Not reported
SR Alternate Procedure Status: Not reported
SR Alternate Procedure Status Date: Not reported
SR Alternate Procedure Comments: Not reported
SA Task ID: 20775
SA Cleanup Responsible: ST - STATE
SA Funding Eligibility Type: -
SA Actual Cost: Not reported
SA Completion Date: Not reported
SA Payment Date: Not reported
RAP Task ID: 20776
RAP Cleanup Responsible ID: ST - STATE
RAP Funding Eligibility Type: -
RAP Actual Cost: Not reported
RAP Completion Date: Not reported
RAP Payment Date: Not reported
RAP Last Order Approved: Not reported
RA Task ID: 20777
RA Cleanup Responsible: ST - STATE
RA Funding Eligibility Type: -
RA Years to Complete: 0
RA Actual Cost: Not reported

[Click here for Florida Oculus:](#)

UST:

Facility Id: 8622226

Map ID
Direction
Distance
Elevation

MAP FINDINGS

Site

Database(s)

EDR ID Number
EPA ID Number

ACME TRUCK STOP & TRAVEL CENTER (Continued)

U001364342

Facility Status: OPEN
Type Description: Retail Station
Facility Phone: 4072404669
Region: STATE
Positioning Method: AGPS
Lat/Long (dms): 28 25 10 / 81 24 16

Owner:
Owner Id: 66054
Owner Name: LANDTRAIL LLC
Owner Address: 7799 STYLES BLVD
Owner Address 2: ATTN: STORAGE TANK REGIS
Owner City,St,Zip: KISSIMMEE, FL 34747
Owner Contact: VEAL GONASLVES
Owner Phone: 4074847278

Tank Info:
Name: ACME TRUCK STOP & TRAVEL CENTER
Address: 9565 S ORANGE BLOSSOM TRL
Tank Id: 1
Status: Removed
Status Date: 5/1/2010
Install Date: 6/1/1985
Substance: Vehicular diesel
Content Description: Vehicular Diesel
Gallons: 15000
Vessel Indicator: TANK
Tank Location: UNDERGROUND
DEP Contractor: P

Name: ACME TRUCK STOP & TRAVEL CENTER
Address: 9565 S ORANGE BLOSSOM TRL
Tank Id: 2
Status: Removed
Status Date: 5/1/2010
Install Date: 6/1/1985
Substance: Vehicular diesel
Content Description: Vehicular Diesel
Gallons: 15000
Vessel Indicator: TANK
Tank Location: UNDERGROUND
DEP Contractor: P

Name: ACME TRUCK STOP & TRAVEL CENTER
Address: 9565 S ORANGE BLOSSOM TRL
Tank Id: 3
Status: Closed in place
Status Date: 5/1/2010
Install Date: 6/1/1985
Substance: Vehicular diesel
Content Description: Vehicular Diesel
Gallons: 15000
Vessel Indicator: TANK
Tank Location: UNDERGROUND
DEP Contractor: P

Name: ACME TRUCK STOP & TRAVEL CENTER

Map ID
Direction
Distance
Elevation

MAP FINDINGS

Site

Database(s)

EDR ID Number
EPA ID Number

ACME TRUCK STOP & TRAVEL CENTER (Continued)

U001364342

Address: 9565 S ORANGE BLOSSOM TRL
Tank Id: 5
Status: Removed
Status Date: 5/1/2010
Install Date: 6/1/1985
Substance: Unleaded gas
Content Description: Unleaded Gas
Gallons: 15000
Vessel Indicator: TANK
Tank Location: UNDERGROUND
DEP Contractor: P

Name: ACME TRUCK STOP & TRAVEL CENTER
Address: 9565 S ORANGE BLOSSOM TRL
Tank Id: 6
Status: Closed in place
Status Date: 5/1/2010
Install Date: 6/1/1985
Substance: Unleaded gas
Content Description: Unleaded Gas
Gallons: 15000
Vessel Indicator: TANK
Tank Location: UNDERGROUND
DEP Contractor: P

Name: ACME TRUCK STOP & TRAVEL CENTER
Address: 9565 S ORANGE BLOSSOM TRL
Tank Id: 7
Status: Closed in place
Status Date: 5/1/2010
Install Date: 6/1/1985
Substance: Vehicular diesel
Content Description: Vehicular Diesel
Gallons: 15000
Vessel Indicator: TANK
Tank Location: UNDERGROUND
DEP Contractor: P

Name: ACME TRUCK STOP & TRAVEL CENTER
Address: 9565 S ORANGE BLOSSOM TRL
Tank Id: 8
Status: In service
Status Date: 4/1/2010
Install Date: 4/1/2010
Substance: Vehicular diesel
Content Description: Vehicular Diesel
Gallons: 20000
Vessel Indicator: TANK
Tank Location: UNDERGROUND
DEP Contractor: P

Construction:
Tank Id: 8
Construction Category: Primary Construction
Construction Description: Fiberglass clad steel

Tank Id: 8
Construction Category: Overfill/Spill

Map ID
Direction
Distance
Elevation

MAP FINDINGS

Site

Database(s)

EDR ID Number
EPA ID Number

ACME TRUCK STOP & TRAVEL CENTER (Continued)

U001364342

Construction Description: Ball check valve

Tank Id: 8
Construction Category: Overfill/Spill
Construction Description: Spill containment bucket

Tank Id: 8
Construction Category: Overfill/Spill
Construction Description: Flow shut-Off

Tank Id: 8
Construction Category: Overfill/Spill
Construction Description: Tight fill

Tank Id: 8
Construction Category: Overfill/Spill
Construction Description: Level gauges/alarms

Tank Id: 8
Construction Category: Secondary Containment
Construction Description: Double wall - tank jacket

Monitoring:
Tank ID: 8
Monitoring Description: Monitor dbl wall tank space

Tank ID: 8
Monitoring Description: Mechanical line leak detector

Tank ID: 8
Monitoring Description: Automatic tank gauging - USTs

Tank ID: 8
Monitoring Description: Visual inspect pipe sumps

Tank ID: 8
Monitoring Description: Visual inspect dispenser liners

Piping:
Tank ID: 8
Piping Category: Secondary Containment
Piping Description: Double wall - pipe jacket

Tank ID: 8
Piping Category: Primary Construction
Piping Description: Approved synthetic material

Tank ID: 8
Piping Category: Miscellaneous Attributes
Piping Description: Pressurized piping system

Tank ID: 8
Piping Category: Primary Construction
Piping Description: DEP approved piping

Tank ID: 8

Map ID
Direction
Distance
Elevation

MAP FINDINGS

Site

Database(s)

EDR ID Number
EPA ID Number

ACME TRUCK STOP & TRAVEL CENTER (Continued)

U001364342

Piping Category: Secondary Containment
Piping Description: Double wall

[Click here for Florida Oculus:](#)

CLEANUP SITES:

DEP Cleanup Site Key: 58716847
Source Database Name: Storage Tank Contamination Monitoring
Source Database Id: 8622226
CPAC Program Area Id: TK
CLLC Cleanup Category Key: PETRO
RSC2 Remediation Status Key: PENDING
Data Load Date: 05/28/2019
OC3 Office Id: CD
Physical Address Line 2: Not reported
OIC Object Of Interest Id: FACIL
PC2 Proximity Id: EXACT
Calc Coordinates Accuracy Level Id: 4
CMC2 Coordinate Method Id: Digital Aerial Photography With Ground Control
DC4 Datum Id: High Accuracy Reference Network
VSC1 Verification Status: REVIEWED
Collect Username: FRENCH_B
Collect Date: 01/08/2010
Collect Affiliation: YORK CLAIMS SERVICE, INC
Map Source: 2004 DOQQs
Map Source Scale: 10
Interpolation Scale: Not reported
Verifier Username: FRENCH_B
Verifier Affiliation: YORK CLAIMS SERVICE, INC
Verification Date: 01/08/2010
Verified Coordinate Method Id: Digital Aerial Photography With Ground Control
Source Database Name Code: STCM
CMC2 Coordinate Method ID Code: DPHO
DC4 Datum ID Code: HARN
Verified Coordinate Method ID Code: DPHO
Comments: Not reported
Latitude/Longitude (deg/min/sec): 28 25 9.8472 / 81 24 15.2964

DWM CONTAM:

Program Site Id: 8622226
Lat DD: 28
Lat MM: 25
Lat SS: 9.8472
Long DD: 81
Long MM: 24
Long SS: 15.2964
Office/ District: CD
Program Area: Storage Tanks
Offsite Contamination: Not reported
Project Manager: Not reported
Priority Score: 11
Datum: 0
Method: AGPS
Facility Status: OPEN

Map ID
Direction
Distance
Elevation

MAP FINDINGS

Site

Database(s)

EDR ID Number
EPA ID Number

ACME TRUCK STOP & TRAVEL CENTER (Continued)

U001364342

Feature: Not reported
Section: 10
Township: 24S
Range: 29E
Staff Assigned: Not reported
Priority (Y/N): Not reported

FL Financial Assurance 3:

Region: 3
Facility ID: 8622226
Facility Phone: 4072404669
Facility Status: OPEN
Facility Type: A
Type Description: Retail Station
DEP CO: P
Financial Responsibility: INSURANCE
Insurance Company: COMMERCE & INDUSTRY
Effective Date: 09/01/2008
Expire Date: 09/01/2009
Owner ID: 66054
Owner Name: LANDTRAIL LLC
Owner Address: 7799 STYLES BLVD
Owner Address2: ATTN: STORAGE TANK REGIS
Owner City,St,Zip: KISSIMMEE, FL 34747
Contact: VEAL GONASLVES
Resp Party Phone: 4074847278

Region: 3
Facility ID: 8622226
Facility Phone: 4072404669
Facility Status: OPEN
Facility Type: A
Type Description: Retail Station
DEP CO: P
Financial Responsibility: INSURANCE
Insurance Company: COMMERCE & INDUSTRY
Effective Date: 09/01/2009
Expire Date: 09/01/2010
Owner ID: 66054
Owner Name: LANDTRAIL LLC
Owner Address: 7799 STYLES BLVD
Owner Address2: ATTN: STORAGE TANK REGIS
Owner City,St,Zip: KISSIMMEE, FL 34747
Contact: VEAL GONASLVES
Resp Party Phone: 4074847278

Region: 3
Facility ID: 8622226
Facility Phone: 4072404669
Facility Status: OPEN
Facility Type: A
Type Description: Retail Station
DEP CO: P
Financial Responsibility: INSURANCE
Insurance Company: COMMERCE & INDUSTRY
Effective Date: 09/01/2010
Expire Date: 09/01/2011

Map ID
Direction
Distance
Elevation

MAP FINDINGS

Site

Database(s)

EDR ID Number
EPA ID Number

ACME TRUCK STOP & TRAVEL CENTER (Continued)

U001364342

Owner ID: 66054
Owner Name: LANDTRAIL LLC
Owner Address: 7799 STYLES BLVD
Owner Address2: ATTN: STORAGE TANK REGIS
Owner City,St,Zip: KISSIMMEE, FL 34747
Contact: VEAL GONASLVES
Resp Party Phone: 4074847278

Region: 3
Facility ID: 8622226
Facility Phone: 4072404669
Facility Status: OPEN
Facility Type: A
Type Description: Retail Station
DEP CO: P
Financial Responsibility: INSURANCE
Insurance Company: COMMERCE & INDUSTRY
Effective Date: 09/01/2011
Expire Date: 09/01/2012

Owner ID: 66054
Owner Name: LANDTRAIL LLC
Owner Address: 7799 STYLES BLVD
Owner Address2: ATTN: STORAGE TANK REGIS
Owner City,St,Zip: KISSIMMEE, FL 34747
Contact: VEAL GONASLVES
Resp Party Phone: 4074847278

Region: 3
Facility ID: 8622226
Facility Phone: 4072404669
Facility Status: OPEN
Facility Type: A
Type Description: Retail Station
DEP CO: P
Financial Responsibility: INSURANCE
Insurance Company: COMMERCE & INDUSTRY
Effective Date: 09/01/2012
Expire Date: 09/01/2013

Owner ID: 66054
Owner Name: LANDTRAIL LLC
Owner Address: 7799 STYLES BLVD
Owner Address2: ATTN: STORAGE TANK REGIS
Owner City,St,Zip: KISSIMMEE, FL 34747
Contact: VEAL GONASLVES
Resp Party Phone: 4074847278

Region: 3
Facility ID: 8622226
Facility Phone: 4072404669
Facility Status: OPEN
Facility Type: A
Type Description: Retail Station
DEP CO: P
Financial Responsibility: INSURANCE
Insurance Company: COMMERCE & INDUSTRY
Effective Date: 09/01/2013
Expire Date: 09/01/2016

Map ID
Direction
Distance
Elevation

MAP FINDINGS

Site

Database(s)

EDR ID Number
EPA ID Number

ACME TRUCK STOP & TRAVEL CENTER (Continued)

U001364342

Owner ID: 66054
Owner Name: LANDTRAIL LLC
Owner Address: 7799 STYLES BLVD
Owner Address2: ATTN: STORAGE TANK REGIS
Owner City,St,Zip: KISSIMMEE, FL 34747
Contact: VEAL GONASLVES
Resp Party Phone: 4074847278

Region: 3
Facility ID: 8622226
Facility Phone: 4072404669
Facility Status: OPEN
Facility Type: A
Type Description: Retail Station
DEP CO: P
Financial Responsibility: INSURANCE
Insurance Company: COMMERCE & INDUSTRY
Effective Date: 09/01/2016
Expire Date: 09/01/2017
Owner ID: 66054
Owner Name: LANDTRAIL LLC
Owner Address: 7799 STYLES BLVD
Owner Address2: ATTN: STORAGE TANK REGIS
Owner City,St,Zip: KISSIMMEE, FL 34747
Contact: VEAL GONASLVES
Resp Party Phone: 4074847278

Region: 3
Facility ID: 8622226
Facility Phone: 4072404669
Facility Status: OPEN
Facility Type: A
Type Description: Retail Station
DEP CO: P
Financial Responsibility: INSURANCE
Insurance Company: COMMERCE & INDUSTRY
Effective Date: 09/01/2017
Expire Date: 09/01/2018
Owner ID: 66054
Owner Name: LANDTRAIL LLC
Owner Address: 7799 STYLES BLVD
Owner Address2: ATTN: STORAGE TANK REGIS
Owner City,St,Zip: KISSIMMEE, FL 34747
Contact: VEAL GONASLVES
Resp Party Phone: 4074847278

Region: 3
Facility ID: 8622226
Facility Phone: 4072404669
Facility Status: OPEN
Facility Type: A
Type Description: Retail Station
DEP CO: P
Financial Responsibility: NONE
Insurance Company: Not reported
Effective Date: Not reported
Expire Date: Not reported

Map ID
Direction
Distance
Elevation

MAP FINDINGS

Site

Database(s)

EDR ID Number
EPA ID Number

ACME TRUCK STOP & TRAVEL CENTER (Continued)

U001364342

Owner ID: 66054
Owner Name: LANDTRAIL LLC
Owner Address: 7799 STYLES BLVD
Owner Address2: ATTN: STORAGE TANK REGIS
Owner City,St,Zip: KISSIMMEE, FL 34747
Contact: VEAL GONASLVES
Resp Party Phone: 4074847278

EE847
South
1/8-1/4
0.199 mi.
1049 ft.

OBT TRUCK SERVICE INC
9565 S ORANGE BLOSSOM TRL
ORLANDO, FL 32837

FINDS 1010436914
ECHO N/A

Site 7 of 9 in cluster EE

Actual:
91 ft.

FINDS:

Focus Map:
8

Registry ID: 110031344739

Environmental Interest/Information System

RCRAInfo is a national information system that supports the Resource Conservation and Recovery Act (RCRA) program through the tracking of events and activities related to facilities that generate, transport, and treat, store, or dispose of hazardous waste. RCRAInfo allows RCRA program staff to track the notification, permit, compliance, and corrective action activities required under RCRA.

Florida Environmental System Today Application (FIESTA) Data Maintenance (FDM) system maintains entity, environmental interest and affiliation data for the State of Florida.

Click this hyperlink while viewing on your computer to access additional FINDS: detail in the EDR Site Report.

ECHO:

Envid: 1010436914
Registry ID: 110031344739
DFR URL: <http://echo.epa.gov/detailed-facility-report?fid=110031344739>

EE848
South
1/8-1/4
0.199 mi.
1049 ft.

9565 SOUTH ORANGE BLOSSOM TRAIL
ORLANDO, FL

ERNS 2005757405
N/A

Site 8 of 9 in cluster EE

Actual:
91 ft.

Click this hyperlink while viewing on your computer to access additional ERNS detail in the EDR Site Report.

Focus Map:
8

Map ID
Direction
Distance
Elevation

MAP FINDINGS

Site

Database(s)

EDR ID Number
EPA ID Number

EE849
South
1/8-1/4
0.199 mi.
1049 ft.

OBT TRUCK SERVICE INC
9565 S ORANGE BLOSSOM TRL
ORLANDO, FL 32837

RCRA NonGen / NLR
1010314769
FLR000125781

Site 9 of 9 in cluster EE

Actual:
91 ft.

RCRA NonGen / NLR:

Date form received by agency: 12/19/2012

Focus Map:
8

Facility name: OBT TRUCK SERVICE INC
Facility address: 9565 S ORANGE BLOSSOM TRL
ORLANDO, FL 32837-8308
EPA ID: FLR000125781
Mailing address: S ORANGE BLOSSOM TRL
ORLANDO, FL 32837-8308
Contact: JEANNETTE LOPEZ
Contact address: S ORANGE BLOSSOM TRL
ORLANDO, FL 32837-8308
Contact country: US
Contact telephone: 407-816-3177
Contact email: Not reported
EPA Region: 04
Land type: Private
Classification: Non-Generator
Description: Handler: Non-Generators do not presently generate hazardous waste

Owner/Operator Summary:

Owner/operator name: RAYMOND LOPEZ
Owner/operator address: 9565 S ORANGE BLOSSOM TRL
ORLANDO, FL 32837
Owner/operator country: US
Owner/operator telephone: Not reported
Owner/operator email: Not reported
Owner/operator fax: Not reported
Owner/operator extension: Not reported
Legal status: Private
Owner/Operator Type: Owner
Owner/Op start date: 02/21/2006
Owner/Op end date: Not reported

Handler Activities Summary:

U.S. importer of hazardous waste: No
Mixed waste (haz. and radioactive): No
Recycler of hazardous waste: No
Transporter of hazardous waste: No
Treater, storer or disposer of HW: No
Underground injection activity: No
On-site burner exemption: No
Furnace exemption: No
Used oil fuel burner: No
Used oil processor: No
User oil refiner: No
Used oil fuel marketer to burner: No
Used oil Specification marketer: No
Used oil transfer facility: No
Used oil transporter: No

Historical Generators:

Date form received by agency: 02/07/2006

Map ID
Direction
Distance
Elevation

MAP FINDINGS

Site

Database(s)

EDR ID Number
EPA ID Number

OBT TRUCK SERVICE INC (Continued)

1010314769

Site name: OBT TRUCK SERVICE INC
Classification: Conditionally Exempt Small Quantity Generator

Hazardous Waste Summary:

. Waste code: D001
. Waste name: IGNITABLE WASTE

Facility Has Received Notices of Violations:

Regulation violated: UGN:279.22(D)
Area of violation: Used Oil - Generators
Date violation determined: 02/07/2006
Date achieved compliance: 05/12/2006
Violation lead agency: State
Enforcement action: DEP NON-COMPLIANCE LETTER
Enforcement action date: 03/01/2006
Enf. disposition status: Not reported
Enf. disp. status date: Not reported
Enforcement lead agency: State
Proposed penalty amount: Not reported
Final penalty amount: Not reported
Paid penalty amount: Not reported

Regulation violated: UGN:279.22(C)
Area of violation: Used Oil - Generators
Date violation determined: 02/07/2006
Date achieved compliance: 05/12/2006
Violation lead agency: State
Enforcement action: DEP NON-COMPLIANCE LETTER
Enforcement action date: 03/01/2006
Enf. disposition status: Not reported
Enf. disp. status date: Not reported
Enforcement lead agency: State
Proposed penalty amount: Not reported
Final penalty amount: Not reported
Paid penalty amount: Not reported

Regulation violated: UGN:62-710.850(6)(A) :Previous cita
Area of violation: State Statute or Regulation
Date violation determined: 02/07/2006
Date achieved compliance: 05/12/2006
Violation lead agency: State
Enforcement action: DEP NON-COMPLIANCE LETTER
Enforcement action date: 03/01/2006
Enf. disposition status: Not reported
Enf. disp. status date: Not reported
Enforcement lead agency: State
Proposed penalty amount: Not reported
Final penalty amount: Not reported
Paid penalty amount: Not reported

Evaluation Action Summary:

Evaluation date: 04/03/2006
Evaluation: COMPLIANCE SCHEDULE EVALUATION
Area of violation: Not reported
Date achieved compliance: Not reported

Map ID
Direction
Distance
Elevation

MAP FINDINGS

Site

Database(s)

EDR ID Number
EPA ID Number

OBT TRUCK SERVICE INC (Continued)

1010314769

Evaluation lead agency: State

Evaluation date: 02/07/2006
Evaluation: COMPLIANCE EVALUATION INSPECTION ON-SITE
Area of violation: Used Oil - Generators
Date achieved compliance: 05/12/2006
Evaluation lead agency: State

Evaluation date: 02/07/2006
Evaluation: COMPLIANCE EVALUATION INSPECTION ON-SITE
Area of violation: State Statute or Regulation
Date achieved compliance: 05/12/2006
Evaluation lead agency: State

EF850
SSE
1/8-1/4
0.199 mi.
1052 ft.

RUAN LEASING FACILITY (FORMER)
10747 ROCKETT BLVD
ORLANDO, FL 32824

FL RESP PARTY **S117361021**
N/A

Site 1 of 3 in cluster EF

Actual:
88 ft.
Focus Map:
8

RESP PARTY:

District: Central District
Site Id: 245119
Project Id: 285842
Site Status: CLOSED
Project Manager: KRAUS_M
OGC Case Number: Not reported
Initial Date Received: 01/18/2005
Contaminants: chlorinated solvents
Offsite Cont Impact: U
Priority Score: Not reported
Datum: NAD83
Method ID: DPHO
Feature: chlorinated solvents
Object Of Interest: CAP_RAP SITE
Proximity To Object: EXACT
Collect Username: KRAUS_M
Collect Affiliation: Not reported
Collect Program Id: CL
Collect Date: 02/23/2005
Map Series Used: 1999 doqs
Map Source Scale: 5000
Interpolation Scale: Not reported
Coordinate Accuracy Id: 4
Verify Method Id: DPHO
Verifier Username: WOEBER_A
Verifier Affiliation: DEPARTMENT OF ENVIRONMENTAL PROTECTION
Verifying Program Id: CL
Verification Date: 10/18/2005
Decode for District: Central District
Decode for Datum: North American Datum of 1983
Decode for Method: Digital Aerial Photography With Ground Control
Decode for Off Site COC: Unknown, documentation does not exist, or exists but is inconclusive, as to whether contamination above applicable standards or criteria extends offsite

Decode for V_Method: Digital Aerial Photography With Ground Control
Latitude/Longitude (deg/min/sec): 28 24 41.0775000 / 81 23 26.0961

Map ID
Direction
Distance
Elevation

MAP FINDINGS

Site

Database(s) EDR ID Number
EPA ID Number

EF851 **RUAN LEASING SYSTEM**
SSE **10747 ROCKET BLVD**
1/8-1/4 **ORLANDO, FL 32824**
0.199 mi.
1052 ft. **Site 2 of 3 in cluster EF**

FL LUST **U001364001**
FL UST **N/A**

Actual:
88 ft.

Focus Map:
8

LUST:
Region: STATE
Facility Id: 8513346
Facility Status: CLOSED
Facility Type: C - Fuel user/Non-retail
Facility Phone: (407)851-9644
Facility Cleanup Rank: 7166
District: Central District
Lat/Long (dms): 28 24 36.576 / 81 23 25.7604
Section: 11
Township: 24
Range: 29
Feature: Not reported
Method: ADDM
Datum: 0
Score: 25
Score Effective Date: 2000-01-27 00:00:00
Score When Ranked: 25
Operator: RALPH STEVENS
Name Update: Not reported
Address Update: Not reported

Petroleum Cleanup PCT Facility Score:

Facility Cleanup Status: CMPL - COMPLETED
Contact: MIKE GOLDBERG
Contact Company: B & S PARTNERS
Contact Address: 71 W PARK AVE
Contact City/State/Zip: VINELAND, NJ 8360
Phone: (609)794-4735
Bad Address Ind: N
State: FL
Zip: 32824, 8518
Score: 25
Score Effective Date: 2000-01-27 00:00:00
Related Party ID: 2937
Primary RP Role: ACCOUNT OWNER
RP Begin Date: 1988-05-01
RP Zip: 3508
RP Extension: Not reported

Discharge Cleanup Summary:

Discharge Date: 12/21/1998
PCT Discharge Combined: Not reported
Cleanup Required: R - CLEANUP REQUIRED
Discharge Cleanup Status: NFA - NFA COMPLETE
Disch Cleanup Status Date: 12/11/2006
Cleanup Work Status: COMPLETED
Information Source: D - DISCHARGE NOTIFICATION
Other Source Description: Not reported
Eligibility Indicator: E - ELIGIBLE
Site Manager: THORNTON_K
Site Mgr End Date: 11/16/2006
Tank Office: PCLP48 - ORANGE COUNTY ENVIRONMENTAL PROTECTION DIV

Map ID
Direction
Distance
Elevation

MAP FINDINGS

Site

Database(s)

EDR ID Number
EPA ID Number

RUAN LEASING SYSTEM (Continued)

U001364001

Petroleum Cleanup Program Eligibility:

Facility ID: 8513346
Discharge Date: 12/21/1998
Pct Discharge Combined With: Not reported
Cleanup Required: R - CLEANUP REQUIRED
Discharge Cleanup Status: NFA - NFA COMPLETE
Disch Cleanup Status Date: 12/11/2006
Cleanup Work Status: COMPLETED
Information Source: D - DISCHARGE NOTIFICATION
Other Source Description: Not reported
Application Received Date: 12/6/1999
Cleanup Program: P - PETROLEUM LIABILITY AND RESTORATION INSURANCE PROGRAM
Eligibility Status: 12/6/1999
Elig Status Date: 12/6/1999
Letter Of Intent Date: Not reported
Redetermined: No
Inspection Date: 8/11/2000
Site Manager: THORNTON_K
Site Mgr End Date: 11/16/2006
Tank Office: PCLP48 - ORANGE COUNTY ENVIRONMENTAL PROTECTION DIV
Deductible Amount: 10000
Deductible Paid To Date: 0
Co-Pay Amount: Not reported
Co-Pay Paid To Date: 0
Cap Amount: 150000

Contaminated Media:

Discharge Date: 12/21/1998
Pct Discharge Combined With: Not reported
Cleanup Required: R - CLEANUP REQUIRED
Discharge Cleanup Status: NFA - NFA COMPLETE
Disch Cleanup Status Date: 12/11/2006
Cleanup Work Status: COMPLETED
Information Source: D - DISCHARGE NOTIFICATION
Other Source Description: Not reported
Elig Indicator: E - ELIGIBLE
Site Manager: THORNTON_K
Site Mgr End Date: 11/16/2006
Tank Office: PCLP48 - ORANGE COUNTY ENVIRON
Contaminated Drinking Wells: Not reported
Contaminated Monitoring Well: Not reported
Contaminated Soil: Not reported
Contaminated Surface Water: Not reported
Contaminated Ground Water: Not reported
Pollutant: D - Vehicular Diesel
Pollutant Other Description: UNKNOWN CAUSE @ CLOSURE
Gallons Discharged: Not reported

Task Information:

District: CD
Facility ID: 8513346
Facility Status: CLOSED
Facility Type: C - Fuel user/Non-retail -
County: ORANGE
County ID: 48
Cleanup Eligibility Status: E
Source Effective Date: 11-16-2006
Discharge Date: 12-21-1998

Map ID
Direction
Distance
Elevation

MAP FINDINGS

Site

Database(s)

EDR ID Number
EPA ID Number

RUAN LEASING SYSTEM (Continued)

U001364001

Cleanup Required: R - CLEANUP REQUIRED
Discharge Cleanup Status: NFA - NFA COMPLETE
Disch Cleanup Status Date: 12-11-2006
SRC Action Type: NFA - NO FURTHER ACTION
SRC Submit Date: 10-31-2006
SRC Review Date: 11-13-2006
SRC Completion Status: A - APPROVED
SRC Issue Date: 12-11-2006
SRC Comment: Not reported
Cleanup Work Status: COMPLETED
Site Mgr: THORNTON_K
Site Mgr End Date: 11-16-2006
Tank Office: PCLP48 - Orange County
SR Task ID: 84206
SR Cleanup Responsible: -
SR Funding Eligibility Type: -
SR Actual Cost: Not reported
SR Completion Date: 12-22-1998
SR Payment Date: Not reported
SR Oral Date: Not reported
SR Written Date: Not reported
SR Soil Removal: Y
SR Free Product Removal: Not reported
SR Soil Tonnage Removed: 207
SR Soil Treatment: Not reported
SR Other Treatment: Not reported
SR Alternate Proc Received Date: Not reported
SR Alternate Procedure Status: Not reported
SR Alternate Procedure Status Date: Not reported
SR Alternate Procedure Comments: Not reported
SA Task ID: 66655
SA Cleanup Responsible: -
SA Funding Eligibility Type: -
SA Actual Cost: Not reported
SA Completion Date: Not reported
SA Payment Date: Not reported
RAP Task ID: Not reported
RAP Cleanup Responsible ID: -
RAP Funding Eligibility Type: -
RAP Actual Cost: Not reported
RAP Completion Date: Not reported
RAP Payment Date: Not reported
RAP Last Order Approved: Not reported
RA Task ID: 80106
RA Cleanup Responsible: RP - RESPONSIBLE PARTY
RA Funding Eligibility Type: -
RA Years to Complete: 0
RA Actual Cost: Not reported

Click here for Florida Oculus:

UST:

Facility Id: 8513346
Facility Status: CLOSED
Type Description: Fuel user/Non-retail
Facility Phone: 4078519644
Region: STATE

Map ID
Direction
Distance
Elevation

MAP FINDINGS

Site

Database(s)

EDR ID Number
EPA ID Number

RUAN LEASING SYSTEM (Continued)

U001364001

Positioning Method: ADDM
Lat/Long (dms): 28 24 35.76 / 81 23 26.49
Owner:
Owner Id: 2937
Owner Name: B & S PARTNERS
Owner Address: 71 W PARK AVE
Owner Address 2: Not reported
Owner City,St,Zip: VINELAND, NJ 8360
Owner Contact: MIKE GOLDBERG
Owner Phone: 6097944735

Tank Info:
Name: RUAN LEASING SYSTEM
Address: 10747 ROCKET BLVD
Tank Id: 1
Status: Removed
Status Date: 9/1/1998
Install Date: 12/1/1989
Substance: Vehicular diesel
Content Description: Vehicular Diesel
Gallons: 15000
Vessel Indicator: TANK
Tank Location: UNDERGROUND
DEP Contractor: P

Name: RUAN LEASING SYSTEM
Address: 10747 ROCKET BLVD
Tank Id: 2
Status: Removed
Status Date: 9/1/1998
Install Date: 12/1/1989
Substance: Vehicular diesel
Content Description: Vehicular Diesel
Gallons: 15000
Vessel Indicator: TANK
Tank Location: UNDERGROUND
DEP Contractor: P

Name: RUAN LEASING SYSTEM
Address: 10747 ROCKET BLVD
Tank Id: 3
Status: Removed
Status Date: 3/31/1994
Install Date: 12/1/1979
Substance: Waste oil
Content Description: Waste Oil
Gallons: 1000
Vessel Indicator: TANK
Tank Location: UNDERGROUND
DEP Contractor: P

Name: RUAN LEASING SYSTEM
Address: 10747 ROCKET BLVD
Tank Id: 4
Status: Removed
Status Date: 3/31/1994

Map ID
Direction
Distance
Elevation

MAP FINDINGS

Site

Database(s)

EDR ID Number
EPA ID Number

RUAN LEASING SYSTEM (Continued)

U001364001

Install Date: 12/1/1989
Substance: New/lube oil
Content Description: New/Lube Oil
Gallons: 1000
Vessel Indicator: TANK
Tank Location: UNDERGROUND
DEP Contractor: P

Click here for Florida Oculus:

EF852
SSE
1/8-1/4
0.199 mi.
1052 ft.

RUAN LEASING SYSTEM
10747 ROCKET BLVD
ORLANDO, FL

FL RGA LUST

S115194657
N/A

Site 3 of 3 in cluster EF

Actual:
88 ft.

RGA LUST:

Focus Map:
8

2012	RUAN LEASING SYSTEM	10747 ROCKET BLVD
2011	RUAN LEASING SYSTEM	10747 ROCKET BLVD
2010	RUAN LEASING SYSTEM	10747 ROCKET BLVD
2009	RUAN LEASING SYSTEM	10747 ROCKET BLVD
2008	RUAN LEASING SYSTEM	10747 ROCKET BLVD
2007	RUAN LEASING SYSTEM	10747 ROCKET BLVD
2006	RUAN LEASING SYSTEM	10747 ROCKET BLVD
2005	RUAN LEASING SYSTEM	10747 ROCKET BLVD
2004	RUAN LEASING SYSTEM	10747 ROCKET BLVD
2003	RUAN LEASING SYSTEM	10747 ROCKET BLVD
2002	RUAN LEASING SYSTEM	10747 ROCKET BLVD
2001	RUAN LEASING SYSTEM	10747 ROCKET BLVD
2000	RUAN LEASING SYSTEM	10747 ROCKET BLVD
1999	RUAN LEASING SYSTEM	10747 ROCKET BLVD

EC853
ENE
1/8-1/4
0.202 mi.
1068 ft.

WILSHIRE ORLANDO ASSOCIATES PROPERTY
8221 EXCHANGE DR
ORLANDO, FL

FL RGA LUST

S115206399
N/A

Site 2 of 4 in cluster EC

Actual:
95 ft.

RGA LUST:

Focus Map:
2

2012	WILSHIRE ORLANDO ASSOCIATES PROPERTY	8221 EXCHANGE DR
2011	WILSHIRE ORLANDO ASSOCIATES PROPERTY	8221 EXCHANGE DR
2010	WILSHIRE ORLANDO ASSOCIATES PROPERTY	8221 EXCHANGE DR
2009	WILSHIRE ORLANDO ASSOCIATES PROPERTY	8221 EXCHANGE DR
2008	WILSHIRE ORLANDO ASSOCIATES PROPERTY	8221 EXCHANGE DR
2007	WILSHIRE ORLANDO ASSOCIATES PROPERTY	8221 EXCHANGE DR
2006	WILSHIRE ORLANDO ASSOCIATES PROPERTY	8221 EXCHANGE DR
2005	WILSHIRE ORLANDO ASSOCIATES PROPERTY	8221 EXCHANGE DR
2004	WILSHIRE ORLANDO ASSOCIATES PROPERTY	8221 EXCHANGE DR
2003	WILSHIRE ORLANDO ASSOCIATES PROPERTY	8221 EXCHANGE DR
2002	WILSHIRE ORLANDO ASSOCIATES PROPERTY	8221 EXCHANGE DR
2001	WILSHIRE ORLANDO ASSOCIATES PROPERTY	8221 EXCHANGE DR
2000	WILSHIRE ORLANDO ASSOCIATES PROPERTY	8221 EXCHANGE DR
1999	WILSHIRE ORLANDO ASSOCIATES PROPERTY	8221 EXCHANGE DR
1998	WILSHIRE ORLANDO ASSOCIATES PROPERTY	8221 EXCHANGE DR
1997	WILSHIRE ORLANDO ASSOCIATES PROPERTY	8221 EXCHANGE DR

Map ID
Direction
Distance
Elevation

MAP FINDINGS

Site

Database(s)

EDR ID Number
EPA ID Number

EC854 **WILSHIRE ORLANDO ASSOCIATES PROPERTY**
ENE **8221 EXCHANGE DR**
1/8-1/4 **ORLANDO, FL 32809**
0.202 mi.
1068 ft. **Site 3 of 4 in cluster EC**

FL LUST **1000737925**
FL AST **N/A**

Actual:
95 ft.

LUST:

Focus Map:
2

Region: STATE
Facility Id: 8840943
Facility Status: CLOSED
Facility Type: C - Fuel user/Non-retail
Facility Phone: (407)850-3162
Facility Cleanup Rank: Not reported
District: Central District
Lat/Long (dms): 28 26 48.516 / 81 24 44.9496
Section: Not reported
Township: Not reported
Range: Not reported
Feature: Not reported
Method: ADDM
Datum: 0
Score: 8
Score Effective Date: 2001-10-24 00:00:00
Score When Ranked: Not reported
Operator: AT&T
Name Update: Not reported
Address Update: Not reported

Petroleum Cleanup PCT Facility Score:

Facility Cleanup Status: CMPL - COMPLETED
Contact: CINDY BLOOM
Contact Company: WILSHIRE ORLANDO ASSOCIATES LTD
Contact Address: 881 ALMA REAL #205
Contact City/State/Zip: PACIFIC PALISADES, CA 90272
Phone: Not reported
Bad Address Ind: Y
State: FL
Zip: 32809, 7651
Score: 8
Score Effective Date: 2001-10-24 00:00:00
Related Party ID: 37596
Primary RP Role: ACCOUNT OWNER
RP Begin Date: 1994-08-16
RP Zip: Not reported
RP Extension: Not reported

Discharge Cleanup Summary:

Discharge Date: 9/15/1987
PCT Discharge Combined: Not reported
Cleanup Required: R - CLEANUP REQUIRED
Discharge Cleanup Status: SRCR - SRCR COMPLETE
Disch Cleanup Status Date: 6/24/2003
Cleanup Work Status: COMPLETED
Information Source: E - EDI
Other Source Description: Not reported
Eligibility Indicator: E - ELIGIBLE
Site Manager: THORNTON_K
Site Mgr End Date: 12/17/2003
Tank Office: PCLP48 - ORANGE COUNTY ENVIRONMENTAL PROTECTION DIV

Map ID
Direction
Distance
Elevation

MAP FINDINGS

Site

Database(s)

EDR ID Number
EPA ID Number

WILSHIRE ORLANDO ASSOCIATES PROPERTY (Continued)

1000737925

Petroleum Cleanup Program Eligibility:

Facility ID: 8840943
Discharge Date: 9/15/1987
Pct Discharge Combined With: Not reported
Cleanup Required: R - CLEANUP REQUIRED
Discharge Cleanup Status: SRCR - SRCR COMPLETE
Disch Cleanup Status Date: 6/24/2003
Cleanup Work Status: COMPLETED
Information Source: E - EDI
Other Source Description: Not reported
Application Received Date: 9/25/1987
Cleanup Program: E - EARLY DETECTION INCENTIVE
Eligibility Status: 4/4/2001
Elig Status Date: 4/4/2001
Letter Of Intent Date: Not reported
Redetermined: No
Inspection Date: 11/19/2004
Site Manager: THORNTON_K
Site Mgr End Date: 12/17/2003
Tank Office: PCLP48 - ORANGE COUNTY ENVIRONMENTAL PROTECTION DIV
Deductible Amount: Not reported
Deductible Paid To Date: 0
Co-Pay Amount: Not reported
Co-Pay Paid To Date: 0
Cap Amount: Not reported

Contaminated Media:

Discharge Date: 9/15/1987
Pct Discharge Combined With: Not reported
Cleanup Required: R - CLEANUP REQUIRED
Discharge Cleanup Status: SRCR - SRCR COMPLETE
Disch Cleanup Status Date: 6/24/2003
Cleanup Work Status: COMPLETED
Information Source: E - EDI
Other Source Description: Not reported
Elig Indicator: E - ELIGIBLE
Site Manager: THORNTON_K
Site Mgr End Date: 12/17/2003
Tank Office: PCLP48 - ORANGE COUNTY ENVIRON
Contaminated Drinking Wells: 0
Contaminated Monitoring Well: No
Contaminated Soil: Yes
Contaminated Surface Water: No
Contaminated Ground Water: Yes
Pollutant: K - Kerosene
Pollutant Other Description: Not reported
Gallons Discharged: Not reported

Task Information:

District: CD
Facility ID: 8840943
Facility Status: CLOSED
Facility Type: C - Fuel user/Non-retail -
County: ORANGE
County ID: 48
Cleanup Eligibility Status: E
Source Effective Date: 06-06-2003
Discharge Date: 09-15-1987

Map ID
Direction
Distance
Elevation

MAP FINDINGS

Site

Database(s)

EDR ID Number
EPA ID Number

WILSHIRE ORLANDO ASSOCIATES PROPERTY (Continued)

1000737925

Cleanup Required: R - CLEANUP REQUIRED
Discharge Cleanup Status: SRCR - SRCR COMPLETE
Disch Cleanup Status Date: 06-24-2003
SRC Action Type: SRCR - SITE REHABILITATION COMPLETION REPORT
SRC Submit Date: 04-04-2003
SRC Review Date: 06-06-2003
SRC Completion Status: A - APPROVED
SRC Issue Date: 06-24-2003
SRC Comment: Not reported
Cleanup Work Status: COMPLETED
Site Mgr: THORNTON_K
Site Mgr End Date: 12-17-2003
Tank Office: PCLP48 - Orange County
SR Task ID: 19050
SR Cleanup Responsible: RP - RESPONSIBLE PARTY
SR Funding Eligibility Type: -
SR Actual Cost: Not reported
SR Completion Date: 10-05-1990
SR Payment Date: Not reported
SR Oral Date: Not reported
SR Written Date: Not reported
SR Soil Removal: Y
SR Free Product Removal: Y
SR Soil Tonnage Removed: 163
SR Soil Treatment: Y
SR Other Treatment: + 7 55 GALLON DRUMS
SR Alternate Proc Received Date: Not reported
SR Alternate Procedure Status: Not reported
SR Alternate Procedure Status Date: Not reported
SR Alternate Procedure Comments: Not reported
SA Task ID: 19051
SA Cleanup Responsible: RP - RESPONSIBLE PARTY
SA Funding Eligibility Type: -
SA Actual Cost: Not reported
SA Completion Date: 08-24-1992
SA Payment Date: Not reported
RAP Task ID: 63725
RAP Cleanup Responsible ID: -
RAP Funding Eligibility Type: -
RAP Actual Cost: Not reported
RAP Completion Date: Not reported
RAP Payment Date: Not reported
RAP Last Order Approved: Not reported
RA Task ID: 64401
RA Cleanup Responsible: -
RA Funding Eligibility Type: -
RA Years to Complete: 0
RA Actual Cost: Not reported

[Click here for Florida Oculus:](#)

AST:

Name: WILSHIRE ORLANDO ASSOCIATES PROPERTY
Address: 8221 EXCHANGE DR
Facility ID: 8840943
Facility Status: CLOSED
Type Description: Fuel user/Non-retail

Map ID
Direction
Distance
Elevation

MAP FINDINGS

Site

Database(s)

EDR ID Number
EPA ID Number

WILSHIRE ORLANDO ASSOCIATES PROPERTY (Continued)

1000737925

Facility Phone: 4078503162
DEP Contractor Own: P
Region: STATE
Positioning Method: ADDM
Lat/Long (dms): 28 26 44.1 / 81 24 46.21

Owner:

Owner Id: 37596
Owner Name: WILSHIRE ORLANDO ASSOCIATES LTD
Owner Address: 881 ALMA REAL #205
Owner Address 2: Not reported
Owner City,St,Zip: PACIFIC PALISADES, CA 90272
Owner Contact: CINDY BLOOM
Owner Phone: Not reported

Tank Id: 1
Status: Removed
Status Date: 1/1/1993
Install Date: 1/1/1983
Substance: Diesel-emergen generator
Content Description: Emerg Generator Diesel
Gallons: 20000
Tank Location: ABOVEGROUND

[Click here for Florida Oculus:](#)

**EC855
ENE
1/8-1/4
0.202 mi.
1068 ft.**

**A T & T ORLANDO DATA CENTER
8221 EXCHANGE DR
ORLANDO, FL 32809**

**RCRA NonGen / NLR 1000702978
FINDS FLD984218131
ECHO**

Site 4 of 4 in cluster EC

**Actual:
95 ft.**

RCRA NonGen / NLR:

Date form received by agency: 12/06/2006
Facility name: A T & T ORLANDO DATA CENTER
Facility address: 8221 EXCHANGE DR
ORLANDO, FL 32809-7651
EPA ID: FLD984218131
Mailing address: S JOHN YOUNG PKWY
ORLANDO, FL 32819-8602
Contact: KIM KANTNER
Contact address: ATT WAY - RRC - RECORDKEEPER
BEDMINSTER, NJ 07921-2693
Contact country: US
Contact telephone: 800-566-9347
Contact email: EHSRRC@LIST.ATT.COM
EPA Region: 04
Classification: Non-Generator
Description: Handler: Non-Generators do not presently generate hazardous waste

**Focus Map:
2**

Owner/Operator Summary:

Owner/operator name: A T & T ORLANDO DATA CENTER
Owner/operator address: 9701 SOUTH JOHN YOUNG PKWY
ORLANDO, FL 32819
Owner/operator country: US
Owner/operator telephone: 407-351-7469

Map ID
Direction
Distance
Elevation

MAP FINDINGS

Site

Database(s)

EDR ID Number
EPA ID Number

A T & T ORLANDO DATA CENTER (Continued)

1000702978

Owner/operator email: Not reported
Owner/operator fax: Not reported
Owner/operator extension: Not reported
Legal status: Private
Owner/Operator Type: Owner
Owner/Op start date: 08/26/1991
Owner/Op end date: Not reported

Owner/operator name: A T & T ORLANDO DATA CENTER
Owner/operator address: 9701 S JOHN YOUNG PKWY
ORLANDO, FL 32819
Owner/operator country: US
Owner/operator telephone: Not reported
Owner/operator email: Not reported
Owner/operator fax: Not reported
Owner/operator extension: Not reported
Legal status: Private
Owner/Operator Type: Operator
Owner/Op start date: 09/15/1991
Owner/Op end date: 12/06/2006

Owner/operator name: A T & T ORLANDO DATA CENTER
Owner/operator address: 9701 S JOHN YOUNG PKWY
ORLANDO, FL 32819
Owner/operator country: US
Owner/operator telephone: Not reported
Owner/operator email: Not reported
Owner/operator fax: Not reported
Owner/operator extension: Not reported
Legal status: Private
Owner/Operator Type: Operator
Owner/Op start date: 09/15/1991
Owner/Op end date: Not reported

Handler Activities Summary:

U.S. importer of hazardous waste: No
Mixed waste (haz. and radioactive): No
Recycler of hazardous waste: No
Transporter of hazardous waste: No
Treater, storer or disposer of HW: No
Underground injection activity: No
On-site burner exemption: No
Furnace exemption: No
Used oil fuel burner: No
Used oil processor: No
User oil refiner: No
Used oil fuel marketer to burner: No
Used oil Specification marketer: No
Used oil transfer facility: No
Used oil transporter: No

Hazardous Waste Summary:

. Waste code: D001
. Waste name: IGNITABLE WASTE

Map ID
Direction
Distance
Elevation

MAP FINDINGS

Site

Database(s)

EDR ID Number
EPA ID Number

A T & T ORLANDO DATA CENTER (Continued)

1000702978

. Waste code: D018
. Waste name: BENZENE

. Waste code: F001
. Waste name: THE FOLLOWING SPENT HALOGENATED SOLVENTS USED IN DEGREASING: TETRACHLOROETHYLENE, TRICHLORETHYLENE, METHYLENE CHLORIDE, 1,1,1-TRICHLOROETHANE, CARBON TETRACHLORIDE AND CHLORINATED FLUOROCARBONS; ALL SPENT SOLVENT MIXTURES/BLENDS USED IN DEGREASING CONTAINING, BEFORE USE, A TOTAL OF TEN PERCENT OR MORE (BY VOLUME) OF ONE OR MORE OF THE ABOVE HALOGENATED SOLVENTS OR THOSE SOLVENTS LISTED IN F002, F004, AND F005; AND STILL BOTTOMS FROM THE RECOVERY OF THESE SPENT SOLVENTS AND SPENT SOLVENT MIXTURES.

. Waste code: F002
. Waste name: THE FOLLOWING SPENT HALOGENATED SOLVENTS: TETRACHLOROETHYLENE, METHYLENE CHLORIDE, TRICHLOROETHYLENE, 1,1,1-TRICHLOROETHANE, CHLOROBENZENE, 1,1,2-TRICHLORO-1,2,2-TRIFLUOROETHANE, ORTHO-DICHLOROBENZENE, TRICHLOROFLUOROMETHANE, AND 1,1,2, TRICHLOROETHANE; ALL SPENT SOLVENT MIXTURES/BLENDS CONTAINING, BEFORE USE, A TOTAL OF TEN PERCENT OR MORE (BY VOLUME) OF ONE OR MORE OF THE ABOVE HALOGENATED SOLVENTS OR THOSE SOLVENTS LISTED IN F001, F004, AND F005; AND STILL BOTTOMS FROM THE RECOVERY OF THESE SPENT SOLVENTS AND SPENT SOLVENT MIXTURES.

Violation Status: No violations found

FINDS:

Registry ID: 110010046495

Environmental Interest/Information System

RCRAInfo is a national information system that supports the Resource Conservation and Recovery Act (RCRA) program through the tracking of events and activities related to facilities that generate, transport, and treat, store, or dispose of hazardous waste. RCRAInfo allows RCRA program staff to track the notification, permit, compliance, and corrective action activities required under RCRA.

Florida Environmental System Today Application (FIESTA) Data Maintenance (FDM) system maintains entity, environmental interest and affiliation data for the State of Florida.

[Click this hyperlink](#) while viewing on your computer to access additional FINDS: detail in the EDR Site Report.

ECHO:

Envid: 1000702978
Registry ID: 110010046495
DFR URL: <http://echo.epa.gov/detailed-facility-report?fid=110010046495>

Map ID
Direction
Distance
Elevation

MAP FINDINGS

Site

Database(s)

EDR ID Number
EPA ID Number

856
WSW
1/8-1/4
0.205 mi.
1084 ft.

SHEPARD EXPOSITION SERVICES
1701 BOICE POND RD
ORLANDO, FL

FL NPDES **S121058829**
N/A

Actual:
91 ft.
Focus Map:
8

WASTEWATER:

Facility ID: FLR05I301
Facility Type: Multi-Sector Stormwater GP
Status: Active - Existing, permitted facility/site for which effluent, reclaimed water or wastewater residual discharge into the environment and/or monitoring is taking place.

District Office: TLST
NPDES Permitted Site: Not reported
Environmental Interest: Not reported
Owner Type: Private
Permit Capacity: Not reported
Party Name: Isis Trujillo, Office Manager
Company Name: Shepard Exposition Services
RP Address: 1701 Boice Pond Rd
RP Address 2: Not reported
RP City,Stat,Zip: Orlando FL 32837-8412
Telephone: 4078889669
Email: itrujillo@shepardes.com
Issue Date: 12/02/2018
Effective Date: 12/02/2018
Expiration Date: 12/01/2023
DOC Description: Generic Permit
Latitude Degrees: 28
Latitude Minutes: 24
Latitude Seconds: 59.72
Longitude Degrees: 81
Longitude Minutes: 23
Longitude Seconds: 44.57
Treatment: Not reported
Decode For Fstatus: Active

Facility ID: FLRNEF461
Facility Type: Stormwater No Exposure Certification
Status: Active - Existing, permitted facility/site for which effluent, reclaimed water or wastewater residual discharge into the environment and/or monitoring is taking place.

District Office: TLST
NPDES Permitted Site: Not reported
Environmental Interest: Not reported
Owner Type: Private
Permit Capacity: Not reported
Party Name: Mike Kennedy, PMTE
Company Name: Shepard Exposition Services
RP Address: 1701 Boice Pond Rd
RP Address 2: Ste 101
RP City,Stat,Zip: Orlando FL 32837-8412
Telephone: 4075818716
Email: mkennedy@shepardes.com
Issue Date: 05/05/2017
Effective Date: 05/05/2017
Expiration Date: 05/04/2022
DOC Description: Generic Permit
Latitude Degrees: 28

Map ID
Direction
Distance
Elevation

MAP FINDINGS

Site

Database(s)

EDR ID Number
EPA ID Number

SHEPARD EXPOSITION SERVICES (Continued)

S121058829

Latitude Minutes: 24
Latitude Seconds: 58.93
Longitude Degrees: 81
Longitude Minutes: 23
Longitude Seconds: 45.37
Treatment: Not reported
Decode For Fstatus: Active

857
East
1/8-1/4
0.206 mi.
1087 ft.

HORIZON BLDG A
ORLANDO, FL

FL NPDES S121058308
N/A

Actual:
94 ft.
Focus Map:
3

WASTEWATER:
Facility ID: FLR20BH62
Facility Type: Construction Generic Dewatering
Status: Active - Existing, permitted facility/site for which effluent, reclaimed water or wastewater residual discharge into the environment and/or monitoring is taking place.

District Office: TLST
NPDES Permitted Site: Not reported
Environmental Interest: Not reported
Owner Type: Authority
Permit Capacity: Not reported
Party Name: Daniel McConnell, PMTE
Company Name: Orlando Construction, LLC
RP Address: 5448 Hoffner Ave
RP Address 2: Ste 201
RP City,Stat,Zip: Orlando FL 32812-2507
Telephone: 4078974041
Email: angela@orlandoconstructionllc.com
Issue Date: 04/10/2017
Effective Date: 04/10/2017
Expiration Date: 04/09/2022
DOC Description: Generic Permit
Latitude Degrees: 28
Latitude Minutes: 27
Latitude Seconds: 1.328
Longitude Degrees: 81
Longitude Minutes: 22
Longitude Seconds: 50.09
Treatment: Not reported
Decode For Fstatus: Active

DW858
SSE
1/8-1/4
0.206 mi.
1089 ft.

VICTORY PACKAGING ORLANDO
350 GILLS DRIVE
ORLANDO, FL 32824
Site 4 of 6 in cluster DW

FL TIER 2 S117873214
N/A

Actual:
95 ft.
Focus Map:
6

TIER 2:
Name: VICTORY PACKAGING ORLANDO
Address: 350 GILLS DRIVE
City,State,Zip: ORLANDO, FL 32824

Map ID
Direction
Distance
Elevation

MAP FINDINGS

Site

Database(s)

EDR ID Number
EPA ID Number

VICTORY PACKAGING ORLANDO (Continued)

S117873214

Year: 2018
Facility Id: 6390301
Active Date: Not reported
Inactive Date: Not reported
Sale Pending: Not reported
Original Date: Not reported
PLOT Source: Not reported
Latitude: Not reported
Longitude: Not reported
LEPC District: Not reported
Counties: Not reported
SERC: Not reported
Program Level: Not reported
PRIME: Not reported
SIC Code: Not reported
SIC Code 2: Not reported
NAICS Code: 424130
Last Modified Date: 02/12/2019
First Submit Date: 02/12/2019
Data Submitted By: Karen Ristau
Company Name: Victory Packaging
Comments: Not reported

Contact:

Contact ID: Not reported
Year: 2018
Facility Id: 6390301
Contact Type: Owner / Operator
Contact Name: Victory Packaging
Contact Title: Not reported
Contact Phone: Not reported
Contact 24Hr Phone: Not reported
Contact Telephone 2: 7139613299
Contact Telephone 3: Not reported
Contact Telephone 4: Not reported
Contact Telephone 5: Not reported
Contact Telephone 6: Not reported
Contact Email: kristau@victorypackaging.com

Contact ID: Not reported
Year: 2018
Facility Id: 6390301
Contact Type: Owner / Operator
Contact Name: Victory Packaging
Contact Title: Not reported
Contact Phone: Not reported
Contact 24Hr Phone: Not reported
Contact Telephone 2: 7139613299
Contact Telephone 3: Not reported
Contact Telephone 4: Not reported
Contact Telephone 5: Not reported
Contact Telephone 6: Not reported
Contact Email: kristau@victorypackaging.com

Name: VICTORY PACKAGING ORLANDO
Address: 350 GILLS DRIVE

Map ID
Direction
Distance
Elevation

MAP FINDINGS

Site

Database(s)

EDR ID Number
EPA ID Number

VICTORY PACKAGING ORLANDO (Continued)

S117873214

City,State,Zip: ORLANDO, FL 32824

Year: 2017
Facility Id: 6137291
Active Date: Not reported
Inactive Date: Not reported
Sale Pending: Not reported
Original Date: Not reported
PLOT Source: Not reported
Latitude: Not reported
Longitude: Not reported
LEPC District: Not reported
Counties: Not reported
SERC: Not reported
Program Level: Not reported
PRIME: Not reported
SIC Code: Not reported
SIC Code 2: Not reported
NAICS Code: 424130
Last Modified Date: 03/20/2018
First Submit Date: 03/20/2018
Data Submitted By: Karen Ristau
Company Name: Victory Packaging
Comments: Not reported

Contact:

Contact ID: Not reported
Year: 2017
Facility Id: 6137291
Contact Type: Emergency Contact
Contact Name: Thomas Reedy
Contact Title: Not reported
Contact Phone: 321-229-7648
Contact 24Hr Phone: Not reported
Contact Telephone 2: 888-216-8108
Contact Telephone 3: 832-712-9864
Contact Telephone 4: 713-961-3299
Contact Telephone 5: 321-229-7648
Contact Telephone 6: 888-216-8108
Contact Email: treedy@victorypackaging.com

Name: VICTORY PACKAGING ORLANDO
Address: 350 GILLS DRIVE
City,State,Zip: ORLANDO, FL 32824

Year: 2016
Facility Id: 5856835
Active Date: Not reported
Inactive Date: Not reported
Sale Pending: Not reported
Original Date: Not reported
PLOT Source: Not reported
Latitude: Not reported
Longitude: Not reported
LEPC District: Not reported
Counties: Not reported

Map ID
Direction
Distance
Elevation

MAP FINDINGS

Site

Database(s)

EDR ID Number
EPA ID Number

VICTORY PACKAGING ORLANDO (Continued)

S117873214

SERC: Not reported
Program Level: Not reported
PRIME: Not reported
SIC Code: Not reported
SIC Code 2: Not reported
NAICS Code: 424130
Last Modified Date: 04/13/2017
First Submit Date: 04/13/2017
Data Submitted By: Karen Ristau
Company Name: Victory Packaging
Comments: Not reported

Contact:

Contact ID: Not reported
Year: 2016
Facility Id: 5856835
Contact Type: Emergency Contact
Contact Name: Thomas Reedy
Contact Title: Not reported
Contact Phone: 321-229-7648
Contact 24Hr Phone: Not reported
Contact Telephone 2: 888-216-8108
Contact Telephone 3: 832-712-9864
Contact Telephone 4: 713-961-3299
Contact Telephone 5: 321-229-7648
Contact Telephone 6: 888-216-8108
Contact Email: treedy@victorypackaging.com

Name: VICTORY PACKAGING ORLANDO
Address: 350 GILLS DRIVE
City,State,Zip: ORLANDO, FL 32824

Year: 2015
Facility Id: 5418698
Active Date: Not reported
Inactive Date: Not reported
Sale Pending: Not reported
Original Date: Not reported
PLOT Source: Not reported
Latitude: 28.44068
Longitude: -81.38198
LEPC District: Not reported
Counties: Not reported
SERC: Not reported
Program Level: Not reported
PRIME: Not reported
SIC Code: Not reported
SIC Code 2: Not reported
NAICS Code: 424130
Last Modified Date: 02/29/2016
First Submit Date: 02/29/2016
Data Submitted By: Karen Ristau
Company Name: Victory Packaging
Comments: Not reported

Contact:

Map ID
Direction
Distance
Elevation

MAP FINDINGS

Site

Database(s)

EDR ID Number
EPA ID Number

VICTORY PACKAGING ORLANDO (Continued)

S117873214

Contact ID: Not reported
Year: 2015
Facility Id: 5418698
Contact Type: Emergency Contact
Contact Name: Thomas Reedy
Contact Title: Not reported
Contact Phone: 321-229-7648
Contact 24Hr Phone: Not reported
Contact Telephone 2: 888-216-8108
Contact Telephone 3: 832-712-9864
Contact Telephone 4: 713-961-3299
Contact Telephone 5: 321-228-1019
Contact Telephone 6: 407-438-5020
Contact Email: treedy@victorypackaging.com

Name: VICTORY PACKAGING ORLANDO
Address: 350 GILLS DRIVE
City,State,Zip: ORLANDO, FL 32824

Year: 2014
Facility Id: 5094278
Active Date: Not reported
Inactive Date: Not reported
Sale Pending: Not reported
Original Date: Not reported
PLOT Source: Not reported
Latitude: 28.44068
Longitude: -81.38198
LEPC District: Not reported
Counties: Not reported
SERC: Not reported
Program Level: Not reported
PRIME: Not reported
SIC Code: Not reported
SIC Code 2: Not reported
NAICS Code: 424130
Last Modified Date: 05/14/2015
First Submit Date: 05/14/2015
Data Submitted By: Karen Ristau
Company Name: Victory Packaging
Comments: Not reported

Contact:
Contact ID: Not reported
Year: 2014
Facility Id: 5094278
Contact Type: Emergency Contact
Contact Name: Jose Rivera
Contact Title: Not reported
Contact Phone: 321-228-1019
Contact 24Hr Phone: Not reported
Contact Telephone 2: 407-438-5020
Contact Telephone 3: Not reported
Contact Telephone 4: Not reported
Contact Telephone 5: Not reported
Contact Telephone 6: Not reported

Map ID
Direction
Distance
Elevation

MAP FINDINGS

Site

Database(s)

EDR ID Number
EPA ID Number

VICTORY PACKAGING ORLANDO (Continued)

S117873214

Contact Email: jrivera@victorypackaging.com

Name: VICTORY PACKAGING ORLANDO
Address: 350 GILLS DRIVE
City,State,Zip: ORLANDO, FL 32824

Year: 2013
Facility Id: 5107489
Active Date: Not reported
Inactive Date: Not reported
Sale Pending: Not reported
Original Date: Not reported
PLOT Source: Not reported
Latitude: 28.44068
Longitude: -81.38198
LEPC District: Not reported
Counties: Not reported
SERC: Not reported
Program Level: Not reported
PRIME: Not reported
SIC Code: Not reported
SIC Code 2: Not reported
NAICS Code: 424130
Last Modified Date: 05/28/2015
First Submit Date: 05/28/2015
Data Submitted By: Karen Ristau
Company Name: Victory Packaging Orlando
Comments: Not reported

Contact:
Contact ID: Not reported
Year: 2013
Facility Id: 5107489
Contact Type: Emergency Contact
Contact Name: Tom Reedy
Contact Title: Not reported
Contact Phone: 321-229-7648
Contact 24Hr Phone: Not reported
Contact Telephone 2: 321-229-7648
Contact Telephone 3: Not reported
Contact Telephone 4: Not reported
Contact Telephone 5: Not reported
Contact Telephone 6: Not reported
Contact Email: treedy@victorypackaging.com

MAP FINDINGS

Map ID Direction Distance Elevation			EDR ID Number EPA ID Number
--	--	--	--------------------------------

DW859 SSE 1/8-1/4 0.206 mi. 1089 ft.	VICTORY PACKAGING 350 GILLS DR ORLANDO, FL 32824 Site 5 of 6 in cluster DW	FINDS	1011443186 N/A
---	---	--------------	---------------------------------

Actual: FINDS:
95 ft.

Focus Map: Registry ID: 110035622724
6

Environmental Interest/Information System
 Florida Environmental System Today Application (FIESTA) Data Maintenance (FDM) system maintains entity, environmental interest and affiliation data for the State of Florida.

[Click this hyperlink](#) while viewing on your computer to access additional FINDS: detail in the EDR Site Report.

DW860 SSE 1/8-1/4 0.206 mi. 1089 ft.	LOT 4 CROSSROADS BUSINESS PARK 350 GILLS DR ORLANDO, FL 32824 Site 6 of 6 in cluster DW	FINDS	1010429590 ECHO N/A
---	--	--------------	---

Actual: FINDS:
95 ft.

Focus Map: Registry ID: 110032756079
6

Environmental Interest/Information System
 US National Pollutant Discharge Elimination System (NPDES) module of the Compliance Information System (ICIS) tracks surface water permits issued under the Clean Water Act. Under NPDES, all facilities that discharge pollutants from any point source into waters of the United States are required to obtain a permit. The permit will likely contain limits on what can be discharged, impose monitoring and reporting requirements, and include other provisions to ensure that the discharge does not adversely affect water quality.

Florida Environmental System Today Application (FIESTA) Data Maintenance (FDM) system maintains entity, environmental interest and affiliation data for the State of Florida.

[Click this hyperlink](#) while viewing on your computer to access additional FINDS: detail in the EDR Site Report.

ECHO:
 Envid: 1010429590
 Registry ID: 110032756079
 DFR URL: <http://echo.epa.gov/detailed-facility-report?fid=110032756079>

Map ID
Direction
Distance
Elevation

MAP FINDINGS

Site

Database(s)

EDR ID Number
EPA ID Number

EG861 **FLEET TRANSPORT CO INC**
East **503 W TAFT VINELAND RD**
1/8-1/4 **ORLANDO, FL 32824**
0.207 mi.
1092 ft. **Site 1 of 3 in cluster EG**

FL LUST **1000733553**
FL UST **FLD072559503**
RCRA NonGen / NLR
FINDS
ECHO
FL Financial Assurance

Actual:
89 ft.

Focus Map:
6

LUST:
Region: STATE
Facility Id: 8512914
Facility Status: CLOSED
Facility Type: C - Fuel user/Non-retail
Facility Phone: (305)857-0740
Facility Cleanup Rank: 14364
District: Central District
Lat/Long (dms): 28 25 19.326 / 81 23 5.7906
Section: Not reported
Township: Not reported
Range: Not reported
Feature: Not reported
Method: ADDM
Datum: 0
Score: 34
Score Effective Date: 2012-04-03 00:00:00
Score When Ranked: 5
Operator: FLEET TRANSPORT COMPANY, INC.
Name Update: 2005-05-26 00:00:00
Address Update: Not reported

Petroleum Cleanup PCT Facility Score:
Facility Cleanup Status: CMPL - COMPLETED
Contact: JOE BEGAN
Contact Company: FLEET TRANSPORT CO INC
Contact Address: 1300 E 9TH ST STE 1100
Contact City/State/Zip: CLEVELAND, OH 44114
Phone: (216)888-6509
Bad Address Ind: N
State: FL
Zip: 32824, 8120
Score: 34
Score Effective Date: 2012-04-03 00:00:00
Related Party ID: 7338
Primary RP Role: ACCOUNT OWNER
RP Begin Date: 1994-05-20
RP Zip: 1503
RP Extension: Not reported

Discharge Cleanup Summary:
Discharge Date: 3/6/1993
PCT Discharge Combined: Not reported
Cleanup Required: R - CLEANUP REQUIRED
Discharge Cleanup Status: SRCR - SRCR COMPLETE
Disch Cleanup Status Date: 9/9/2013
Cleanup Work Status: COMPLETED
Information Source: D - DISCHARGE NOTIFICATION
Other Source Description: Not reported
Eligibility Indicator: E - ELIGIBLE
Site Manager: BAYLISS_CJ
Site Mgr End Date: 9/20/2013

Map ID
Direction
Distance
Elevation

MAP FINDINGS

Site

Database(s)

EDR ID Number
EPA ID Number

FLEET TRANSPORT CO INC (Continued)

1000733553

Tank Office: PCTM1 - PETROLEUM CLEANUP TEAM 1

Petroleum Cleanup Program Eligibility:

Facility ID: 8512914
Discharge Date: 3/6/1993
Pct Discharge Combined With: Not reported
Cleanup Required: R - CLEANUP REQUIRED
Discharge Cleanup Status: SRCR - SRCR COMPLETE
Disch Cleanup Status Date: 9/9/2013
Cleanup Work Status: COMPLETED
Information Source: D - DISCHARGE NOTIFICATION
Other Source Description: Not reported
Application Received Date: 8/9/1993
Cleanup Program: P - PETROLEUM LIABILITY AND RESTORATION INSURANCE PROGRAM
Eligibility Status: 8/18/1993
Elig Status Date: 8/18/1993
Letter Of Intent Date: 8/9/1993
Redetermined: No
Inspection Date: 3/5/1993
Site Manager: BAYLISS_CJ
Site Mgr End Date: 9/20/2013
Tank Office: PCTM1 - PETROLEUM CLEANUP TEAM 1
Deductible Amount: 500
Deductible Paid To Date: 1000
Co-Pay Amount: 0
Co-Pay Paid To Date: 0
Cap Amount: 1200000

Contaminated Media:

Discharge Date: 3/6/1993
Pct Discharge Combined With: Not reported
Cleanup Required: R - CLEANUP REQUIRED
Discharge Cleanup Status: SRCR - SRCR COMPLETE
Disch Cleanup Status Date: 9/9/2013
Cleanup Work Status: COMPLETED
Information Source: D - DISCHARGE NOTIFICATION
Other Source Description: Not reported
Elig Indicator: E - ELIGIBLE
Site Manager: BAYLISS_CJ
Site Mgr End Date: 9/20/2013
Tank Office: PCTM1 - PETROLEUM CLEANUP TEAM
Contaminated Drinking Wells: 0
Contaminated Monitoring Well: No
Contaminated Soil: Yes
Contaminated Surface Water: No
Contaminated Ground Water: No
Pollutant: D - Vehicular Diesel
Pollutant Other Description: Not reported
Gallons Discharged: Not reported

Task Information:

District: CD
Facility ID: 8512914
Facility Status: CLOSED
Facility Type: C - Fuel user/Non-retail -
County: ORANGE
County ID: 48
Cleanup Eligibility Status: E
Source Effective Date: 09-09-2013

Map ID
Direction
Distance
Elevation

MAP FINDINGS

Site

Database(s)

EDR ID Number
EPA ID Number

FLEET TRANSPORT CO INC (Continued)

1000733553

Discharge Date: 03-06-1993
Cleanup Required: R - CLEANUP REQUIRED
Discharge Cleanup Status: SRCR - SRCR COMPLETE
Disch Cleanup Status Date: 09-09-2013
SRC Action Type: SRCR - SITE REHABILITATION COMPLETION REPORT
SRC Submit Date: 07-12-2013
SRC Review Date: 07-31-2013
SRC Completion Status: A - APPROVED
SRC Issue Date: 09-09-2013
SRC Comment: Not reported
Cleanup Work Status: COMPLETED
Site Mgr: BAYLISS_CJ
Site Mgr End Date: 09-20-2013
Tank Office: PCTM1 - Team 1
SR Task ID: 19216
SR Cleanup Responsible: RP - RESPONSIBLE PARTY
SR Funding Eligibility Type: -
SR Actual Cost: Not reported
SR Completion Date: Not reported
SR Payment Date: Not reported
SR Oral Date: Not reported
SR Written Date: Not reported
SR Soil Removal: Y
SR Free Product Removal: Not reported
SR Soil Tonnage Removed: 57
SR Soil Treatment: Y
SR Other Treatment: Not reported
SR Alternate Proc Received Date: Not reported
SR Alternate Procedure Status: Not reported
SR Alternate Procedure Status Date: Not reported
SR Alternate Procedure Comments: Not reported
SA Task ID: 89947
SA Cleanup Responsible: RP - RESPONSIBLE PARTY
SA Funding Eligibility Type: -
SA Actual Cost: Not reported
SA Completion Date: Not reported
SA Payment Date: Not reported
RAP Task ID: Not reported
RAP Cleanup Responsible ID: -
RAP Funding Eligibility Type: -
RAP Actual Cost: Not reported
RAP Completion Date: Not reported
RAP Payment Date: Not reported
RAP Last Order Approved: Not reported
RA Task ID: 19217
RA Cleanup Responsible: -
RA Funding Eligibility Type: -
RA Years to Complete: 1
RA Actual Cost: Not reported

[Click here for Florida Oculus:](#)

UST:

Facility Id: 8512914
Facility Status: CLOSED
Type Description: Fuel user/Non-retail
Facility Phone: 3058570740

Map ID
Direction
Distance
Elevation

MAP FINDINGS

Site

Database(s)

EDR ID Number
EPA ID Number

FLEET TRANSPORT CO INC (Continued)

1000733553

Region: STATE
Positioning Method: ADDM
Lat/Long (dms): 28 25 17.3 / 81 22 53.68

Owner:
Owner Id: 7338
Owner Name: FLEET TRANSPORT CO INC
Owner Address: 1300 E 9TH ST STE 1100
Owner Address 2: Not reported
Owner City,St,Zip: CLEVELAND, OH 44114
Owner Contact: JOE BEGAN
Owner Phone: 2168886509

Tank Info:
Name: FLEET TRANSPORT CO INC
Address: 503 W TAFT VINELAND RD
Tank Id: 1
Status: Removed
Status Date: Not reported
Install Date: 7/1/1977
Substance: Vehicular diesel
Content Description: Vehicular Diesel
Gallons: 12000
Vessel Indicator: TANK
Tank Location: UNDERGROUND
DEP Contractor: P

Name: FLEET TRANSPORT CO INC
Address: 503 W TAFT VINELAND RD
Tank Id: 2
Status: Removed
Status Date: 12/31/1989
Install Date: 7/1/1982
Substance: Gasohol
Content Description: Gasohol
Gallons: 4000
Vessel Indicator: TANK
Tank Location: UNDERGROUND
DEP Contractor: P

[Click here for Florida Oculus:](#)

RCRA NonGen / NLR:
Date form received by agency: 05/12/1997
Facility name: FLEET TRANSPORT CO INC
Facility address: 503 W TAFT VINELAND RD
ORLANDO, FL 32824-8120
EPA ID: FLD072559503
Mailing address: PICKERING WAY
EXTON, PA 19341-1330
Contact: FRANK CACCURO
Contact address: PICKERING WAY
EXTON, PA 19341-1330
Contact country: US
Contact telephone: 610-363-4366
Contact email: Not reported

Map ID
Direction
Distance
Elevation

MAP FINDINGS

Site

Database(s)

EDR ID Number
EPA ID Number

FLEET TRANSPORT CO INC (Continued)

1000733553

EPA Region: 04
Classification: Non-Generator
Description: Handler: Non-Generators do not presently generate hazardous waste

Owner/Operator Summary:

Owner/operator name: CERCY JIM
Owner/operator address: PO BOX 593570
ORLANDO, FL 32859
Owner/operator country: US
Owner/operator telephone: Not reported
Owner/operator email: Not reported
Owner/operator fax: Not reported
Owner/operator extension: Not reported
Legal status: Private
Owner/Operator Type: Owner
Owner/Op start date: 05/12/1997
Owner/Op end date: Not reported

Owner/operator name: JIM CERCY
Owner/operator address: PO BOX 593570
ORLANDO, FL 32859
Owner/operator country: US
Owner/operator telephone: Not reported
Owner/operator email: Not reported
Owner/operator fax: Not reported
Owner/operator extension: Not reported
Legal status: Private
Owner/Operator Type: Owner
Owner/Op start date: 05/12/1997
Owner/Op end date: Not reported

Handler Activities Summary:

U.S. importer of hazardous waste: No
Mixed waste (haz. and radioactive): No
Recycler of hazardous waste: No
Transporter of hazardous waste: No
Treater, storer or disposer of HW: No
Underground injection activity: No
On-site burner exemption: No
Furnace exemption: No
Used oil fuel burner: No
Used oil processor: No
Used oil refiner: No
Used oil fuel marketer to burner: No
Used oil Specification marketer: No
Used oil transfer facility: No
Used oil transporter: No

Hazardous Waste Summary:

. Waste code: D001
. Waste name: IGNITABLE WASTE

. Waste code: D018
. Waste name: BENZENE

Map ID
Direction
Distance
Elevation

MAP FINDINGS

Site

Database(s)

EDR ID Number
EPA ID Number

FLEET TRANSPORT CO INC (Continued)

1000733553

. Waste code: D039
. Waste name: TETRACHLOROETHYLENE

Violation Status: No violations found

FINDS:

Registry ID: 110006186858

Environmental Interest/Information System

RCRAInfo is a national information system that supports the Resource Conservation and Recovery Act (RCRA) program through the tracking of events and activities related to facilities that generate, transport, and treat, store, or dispose of hazardous waste. RCRAInfo allows RCRA program staff to track the notification, permit, compliance, and corrective action activities required under RCRA.

Florida Environmental System Today Application (FIESTA) Data Maintenance (FDM) system maintains entity, environmental interest and affiliation data for the State of Florida.

[Click this hyperlink](#) while viewing on your computer to access additional FINDS: detail in the EDR Site Report.

ECHO:

Envid: 1000733553
Registry ID: 110006186858
DFR URL: <http://echo.epa.gov/detailed-facility-report?fid=110006186858>

FL Financial Assurance 3:

Region: 3
Facility ID: 8512914
Facility Phone: 3058570740
Facility Status: CLOSED
Facility Type: C
Type Description: Fuel user/Non-retail
DEP CO: P
Financial Responsibility: INSURANCE
Insurance Company: FPLIPA
Effective Date: 12/23/1992
Expire Date: 12/23/1993
Owner ID: 7338
Owner Name: FLEET TRANSPORT CO INC
Owner Address: 1300 E 9TH ST STE 1100
Owner Address2: Not reported
Owner City,St,Zip: CLEVELAND, OH 44114
Contact: JOE BEGAN
Resp Party Phone: 2168886509

Map ID
Direction
Distance
Elevation

MAP FINDINGS

Database(s)
EDR ID Number
EPA ID Number

EG862 FLEET TRANSPORT CO INC FL RGA LUST S115176835
East 503 W TAFT VINELAND RD N/A
1/8-1/4 ORLANDO, FL
0.207 mi.
1092 ft. Site 2 of 3 in cluster EG

Actual: RGA LUST:
89 ft. 2012 FLEET TRANSPORT CO INC 503 W TAFT VINELAND RD
Focus Map: 2011 FLEET TRANSPORT CO INC 503 W TAFT VINELAND RD
6 2010 FLEET TRANSPORT CO INC 503 W TAFT VINELAND RD
2009 FLEET TRANSPORT CO INC 503 W TAFT VINELAND RD
2008 FLEET TRANSPORT CO INC 503 W TAFT VINELAND RD
2007 FLEET TRANSPORT CO INC 503 W TAFT VINELAND RD
2006 FLEET TRANSPORT CO INC 503 W TAFT VINELAND RD
2005 FLEET TRANSPORT CO INC 503 W TAFT VINELAND RD

EG863 FLEET TRANSPORT CO.,INC. FL RGA LUST S115176837
East 503 W TAFT VINELAND RD N/A
1/8-1/4 ORLANDO, FL
0.207 mi.
1092 ft. Site 3 of 3 in cluster EG

Actual: RGA LUST:
89 ft. 2004 FLEET TRANSPORT CO.,INC. 503 W TAFT VINELAND RD
Focus Map: 2003 FLEET TRANSPORT CO.,INC. 503 W TAFT VINELAND RD
6 2002 FLEET TRANSPORT CO.,INC. 503 W TAFT VINELAND RD
2001 FLEET TRANSPORT CO.,INC. 503 W TAFT VINELAND RD
2000 FLEET TRANSPORT CO.,INC. 503 W TAFT VINELAND RD
1999 FLEET TRANSPORT CO.,INC. 503 W TAFT VINELAND RD
1998 FLEET TRANSPORT CO.,INC. 503 W TAFT VINELAND RD
1997 FLEET TRANSPORT CO.,INC. 503 W TAFT VINELAND RD

EH864 UNIVERSAL ORLANDO RCRA-SQG 1001201686
SE 2490 PRINCIPAL ROW FINDS FLR000033837
1/8-1/4 ORLANDO, FL 32837 ECHO
0.209 mi.
1101 ft. Site 1 of 2 in cluster EH

Actual: RCRA-SQG:
89 ft. Date form received by agency: 03/01/2017
Focus Map: Facility name: UNIVERSAL ORLANDO
5 Facility address: 2490 PRINCIPAL ROW
ORLANDO, FL 32837-8802
EPA ID: FLR000033837
Contact: DAVID KRAUS
Contact address: 1000 UNIVERSAL STUDIOS PLZ
ORLANDO, FL 32819-7601
Contact country: US
Contact telephone: 407-363-8311
Contact email: DAVID.KRAUS@UNIVERSALORLANDO.COM
EPA Region: 04
Classification: Small Small Quantity Generator
Description: Handler: generates more than 100 and less than 1000 kg of hazardous waste during any calendar month and accumulates less than 6000 kg of hazardous waste at any time; or generates 100 kg or less of hazardous waste during any calendar month, and accumulates more than 1000 kg of hazardous waste at any time

Map ID
Direction
Distance
Elevation

MAP FINDINGS

Site

Database(s)

EDR ID Number
EPA ID Number

UNIVERSAL ORLANDO (Continued)

1001201686

Owner/Operator Summary:

Owner/operator name: WEEKS REALTY
Owner/operator address: 2490 PRINCIPAL ROW
ORLANDO, FL 32837
Owner/operator country: US
Owner/operator telephone: Not reported
Owner/operator email: Not reported
Owner/operator fax: Not reported
Owner/operator extension: Not reported
Legal status: Private
Owner/Operator Type: Owner
Owner/Op start date: 10/03/1997
Owner/Op end date: 03/29/2017

Owner/operator name: SECURITY CAPITAL IND TRUST
Owner/operator address: 207 KELSEY LN
TAMPA, FL 33619
Owner/operator country: US
Owner/operator telephone: Not reported
Owner/operator email: Not reported
Owner/operator fax: Not reported
Owner/operator extension: Not reported
Legal status: Private
Owner/Operator Type: Owner
Owner/Op start date: 10/03/1997
Owner/Op end date: 04/10/2001

Owner/operator name: UNIVERSAL ORLANDO
Owner/operator address: 1000 UNIVERSAL STUDIOS PLZ
ORLANDO, FL 32819
Owner/operator country: US
Owner/operator telephone: 407-362-8311
Owner/operator email: Not reported
Owner/operator fax: Not reported
Owner/operator extension: Not reported
Legal status: Private
Owner/Operator Type: Operator
Owner/Op start date: 06/01/2002
Owner/Op end date: Not reported

Owner/operator name: UNIVERSAL STUDIOS DEVELOPMENT PARTNERS L
Owner/operator address: 1000 UNIVERSAL STUDIOS PLAZA
ORLANDO, FL 32819
Owner/operator country: US
Owner/operator telephone: 407-363-8311
Owner/operator email: Not reported
Owner/operator fax: Not reported
Owner/operator extension: Not reported
Legal status: Private
Owner/Operator Type: Owner
Owner/Op start date: 08/01/2002
Owner/Op end date: Not reported

Handler Activities Summary:

U.S. importer of hazardous waste: No
Mixed waste (haz. and radioactive): No

Map ID
Direction
Distance
Elevation

MAP FINDINGS

Site

Database(s)

EDR ID Number
EPA ID Number

UNIVERSAL ORLANDO (Continued)

1001201686

Recycler of hazardous waste: No
Transporter of hazardous waste: No
Treater, storer or disposer of HW: No
Underground injection activity: No
On-site burner exemption: No
Furnace exemption: No
Used oil fuel burner: No
Used oil processor: No
User oil refiner: No
Used oil fuel marketer to burner: No
Used oil Specification marketer: No
Used oil transfer facility: No
Used oil transporter: No

Historical Generators:

Date form received by agency: 08/21/1997
Site name: UNIVERSAL ORLANDO
Classification: Small Quantity Generator

Date form received by agency: 08/21/1997
Site name: UNIVERSAL ORLANDO
Classification: Small Quantity Generator

Hazardous Waste Summary:

- . Waste code: D001
- . Waste name: IGNITABLE WASTE

- . Waste code: D002
- . Waste name: CORROSIVE WASTE

- . Waste code: D004
- . Waste name: ARSENIC

- . Waste code: D005
- . Waste name: BARIUM

- . Waste code: D006
- . Waste name: CADMIUM

- . Waste code: D007
- . Waste name: CHROMIUM

- . Waste code: D008
- . Waste name: LEAD

- . Waste code: D009
- . Waste name: MERCURY

- . Waste code: D010
- . Waste name: SELENIUM

- . Waste code: D011
- . Waste name: SILVER

- . Waste code: D021

Map ID
Direction
Distance
Elevation

MAP FINDINGS

Site

Database(s)

EDR ID Number
EPA ID Number

UNIVERSAL ORLANDO (Continued)

1001201686

- . Waste name: CHLOROENZENE
 - . Waste code: D035
 - . Waste name: METHYL ETHYL KETONE
 - . Waste code: D039
 - . Waste name: TETRACHLOROETHYLENE
 - . Waste code: D040
 - . Waste name: TRICHLOROETHYLENE
 - . Waste code: F002
 - . Waste name: THE FOLLOWING SPENT HALOGENATED SOLVENTS: TETRACHLOROETHYLENE, METHYLENE CHLORIDE, TRICHLOROETHYLENE, 1,1,1-TRICHLOROETHANE, CHLOROENZENE, 1,1,2-TRICHLORO-1,2,2-TRIFLUOROETHANE, ORTHO-DICHLOROENZENE, TRICHLOROFLUOROMETHANE, AND 1,1,2, TRICHLOROETHANE; ALL SPENT SOLVENT MIXTURES/BLENDS CONTAINING, BEFORE USE, A TOTAL OF TEN PERCENT OR MORE (BY VOLUME) OF ONE OR MORE OF THE ABOVE HALOGENATED SOLVENTS OR THOSE SOLVENTS LISTED IN F001, F004, AND F005; AND STILL BOTTOMS FROM THE RECOVERY OF THESE SPENT SOLVENTS AND SPENT SOLVENT MIXTURES.
 - . Waste code: F003
 - . Waste name: THE FOLLOWING SPENT NONHALOGENATED SOLVENTS: XYLENE, ACETONE, ETHYL ACETATE, ETHYL BENZENE, ETHYL ETHER, METHYL ISOBUTYL KETONE, N-BUTYL ALCOHOL, CYCLOHEXANONE, AND METHANOL; ALL SPENT SOLVENT MIXTURES/BLENDS CONTAINING, BEFORE USE, ONLY THE ABOVE SPENT NONHALOGENATED SOLVENTS; AND ALL SPENT SOLVENT MIXTURES/BLENDS CONTAINING, BEFORE USE, ONE OR MORE OF THE ABOVE NONHALOGENATED SOLVENTS, AND A TOTAL OF TEN PERCENT OR MORE (BY VOLUME) OF ONE OR MORE OF THOSE SOLVENTS LISTED IN F001, F002, F004, AND F005; AND STILL BOTTOMS FROM THE RECOVERY OF THESE SPENT SOLVENTS AND SPENT SOLVENT MIXTURES.
 - . Waste code: F005
 - . Waste name: THE FOLLOWING SPENT NONHALOGENATED SOLVENTS: TOLUENE, METHYL ETHYL KETONE, CARBON DISULFIDE, ISOBUTANOL, PYRIDINE, BENZENE, 2-ETHOXYETHANOL, AND 2-NITROPROPANE; ALL SPENT SOLVENT MIXTURES/BLENDS CONTAINING, BEFORE USE, A TOTAL OF TEN PERCENT OR MORE (BY VOLUME) OF ONE OR MORE OF THE ABOVE NONHALOGENATED SOLVENTS OR THOSE SOLVENTS LISTED IN F001, F002, OR F004; AND STILL BOTTOMS FROM THE RECOVERY OF THESE SPENT SOLVENTS AND SPENT SOLVENT MIXTURES.
 - . Waste code: U102
 - . Waste name: 1,2-BENZENEDICARBOXYLIC ACID, DIMETHYL ESTER (OR) DIMETHYL PHTHALATE
 - . Waste code: U160
 - . Waste name: 2-BUTANONE, PEROXIDE (R,T) (OR) METHYL ETHYL KETONE PEROXIDE (R,T)
- Violation Status: No violations found

FINDS:

Registry ID: 110005643312

Environmental Interest/Information System

RCRAInfo is a national information system that supports the Resource Conservation and Recovery Act (RCRA) program through the tracking of

Map ID
Direction
Distance
Elevation

MAP FINDINGS

Site

Database(s)

EDR ID Number
EPA ID Number

UNIVERSAL ORLANDO (Continued)

1001201686

events and activities related to facilities that generate, transport, and treat, store, or dispose of hazardous waste. RCRAInfo allows RCRA program staff to track the notification, permit, compliance, and corrective action activities required under RCRA.

Florida Environmental System Today Application (FIESTA) Data Maintenance (FDM) system maintains entity, environmental interest and affiliation data for the State of Florida.

[Click this hyperlink](#) while viewing on your computer to access additional FINDS: detail in the EDR Site Report.

ECHO:

Envid: 1001201686
Registry ID: 110005643312
DFR URL: <http://echo.epa.gov/detailed-facility-report?fid=110005643312>

**EH865
SE
1/8-1/4
0.209 mi.
1101 ft.**

**STANDARD REGISTER ORLANDO
2490 PRINCIPAL ROW STE 200
ORLANDO, FL 32837
Site 2 of 2 in cluster EH**

**RCRA NonGen / NLR 1004685105
FINDS FLR000044834
ECHO**

**Actual:
89 ft.**

RCRA NonGen / NLR:

Date form received by agency: 10/01/2003
Facility name: STANDARD REGISTER ORLANDO
Facility address: 2490 PRINCIPAL ROW STE 200
ORLANDO, FL 32837-8802
EPA ID: FLR000044834
Mailing address: KINGSPONTE PKWY
ORLANDO, FL 32819-8580
Contact: BENJAMIN LIONEL
Contact address: KINGSPONTE PKWY STE 100
ORLANDO, FL 32819-8581
Contact country: US
Contact telephone: 407-248-9340
Contact email: Not reported
EPA Region: 04
Classification: Non-Generator
Description: Handler: Non-Generators do not presently generate hazardous waste

**Focus Map:
5**

Owner/Operator Summary:

Owner/operator name: STANDARD REGISTER
Owner/operator address: 600 ALBANY ST
DAYTON, OH 45408
Owner/operator country: US
Owner/operator telephone: Not reported
Owner/operator email: Not reported
Owner/operator fax: Not reported
Owner/operator extension: Not reported
Legal status: Private
Owner/Operator Type: Owner
Owner/Op start date: 12/02/2003
Owner/Op end date: Not reported

Map ID
Direction
Distance
Elevation

MAP FINDINGS

Site

Database(s)

EDR ID Number
EPA ID Number

STANDARD REGISTER ORLANDO (Continued)

1004685105

Handler Activities Summary:

U.S. importer of hazardous waste: No
Mixed waste (haz. and radioactive): No
Recycler of hazardous waste: No
Transporter of hazardous waste: No
Treater, storer or disposer of HW: No
Underground injection activity: No
On-site burner exemption: No
Furnace exemption: No
Used oil fuel burner: No
Used oil processor: No
User oil refiner: No
Used oil fuel marketer to burner: No
Used oil Specification marketer: No
Used oil transfer facility: No
Used oil transporter: No

Hazardous Waste Summary:

. Waste code: D001
. Waste name: IGNITABLE WASTE

Violation Status: No violations found

FINDS:

Registry ID: 110005650063

Environmental Interest/Information System

RCRAInfo is a national information system that supports the Resource Conservation and Recovery Act (RCRA) program through the tracking of events and activities related to facilities that generate, transport, and treat, store, or dispose of hazardous waste. RCRAInfo allows RCRA program staff to track the notification, permit, compliance, and corrective action activities required under RCRA.

Florida Environmental System Today Application (FIESTA) Data Maintenance (FDM) system maintains entity, environmental interest and affiliation data for the State of Florida.

[Click this hyperlink](#) while viewing on your computer to access additional FINDS: detail in the EDR Site Report.

ECHO:

Envid: 1004685105
Registry ID: 110005650063
DFR URL: <http://echo.epa.gov/detailed-facility-report?fid=110005650063>

Map ID
Direction
Distance
Elevation

MAP FINDINGS

Site

Database(s)

EDR ID Number
EPA ID Number

EI866 **SUN DANCE GRAPHICS**
WSW **9580 DELEGATES DR**
1/8-1/4 **ORLANDO, FL 32837**
0.209 mi.
1105 ft. **Site 1 of 2 in cluster EI**

FINDS **1011981649**
ECHO **N/A**

Actual: **FINDS:**
90 ft.

Focus Map: Registry ID: 110037936099
5

Environmental Interest/Information System
US National Pollutant Discharge Elimination System (NPDES) module of the Compliance Information System (ICIS) tracks surface water permits issued under the Clean Water Act. Under NPDES, all facilities that discharge pollutants from any point source into waters of the United States are required to obtain a permit. The permit will likely contain limits on what can be discharged, impose monitoring and reporting requirements, and include other provisions to ensure that the discharge does not adversely affect water quality.

[Click this hyperlink](#) while viewing on your computer to access additional FINDS: detail in the EDR Site Report.

ECHO:
Envid: 1011981649
Registry ID: 110037936099
DFR URL: <http://echo.epa.gov/detailed-facility-report?fid=110037936099>

EI867 **SUN DANCE GRAPHICS**
WSW **9580 DELEGATES DR**
1/8-1/4 **ORLANDO, FL**
0.209 mi.
1105 ft. **Site 2 of 2 in cluster EI**

FL NPDES **S109420544**
N/A

Actual: **WASTEWATER:**
90 ft. Facility ID: FLRNEE734
Focus Map: Facility Type: Stormwater No Exposure Certification
5 Status: Active - Existing, permitted facility/site for which effluent, reclaimed water or wastewater residual discharge into the environment and/or monitoring is taking place.

District Office: TLST
NPDES Permitted Site: Not reported
Environmental Interest: Not reported
Owner Type: Private
Permit Capacity: Not reported
Party Name: John R Ruggieri, PMTE
Company Name: SunDance Group LLC
RP Address: 9580 Delagates Dr
RP Address 2: Not reported
RP City,Stat,Zip: Orlando FL 32837
Telephone: 4072401091
Email: johnhenry.ruggieri@sundanceorlando.com
Issue Date: 10/24/2013
Effective Date: 10/24/2013
Expiration Date: 10/23/2018
DOC Description: Generic Permit
Latitude Degrees: 28
Latitude Minutes: 25

Map ID
Direction
Distance
Elevation

MAP FINDINGS

Site

Database(s)

EDR ID Number
EPA ID Number

SUN DANCE GRAPHICS (Continued)

S109420544

Latitude Seconds: 39.29
Longitude Degrees: 81
Longitude Minutes: 24
Longitude Seconds: 39.63
Treatment: Not reported
Decode For Fstatus: Active

EJ868 FERRATE TREATMENT TECHNOLOGIES, LLC
ENE 404 SUNPORT LN
1/8-1/4 ORLANDO, FL 32809
0.211 mi.
1112 ft. Site 1 of 6 in cluster EJ

FINDS 1023668102
N/A

Actual: FINDS:
95 ft.
Focus Map: Registry ID: 110070082606
3

Environmental Interest/Information System
TSCA SUBMITTER

[Click this hyperlink](#) while viewing on your computer to access additional FINDS: detail in the EDR Site Report.

EJ869 CROWN LIFT TRUCKS - ORLANDO
ENE 404 SUNPORT LANE - SUITE 150
1/8-1/4 ORLANDO, FL 32809
0.211 mi.
1112 ft. Site 2 of 6 in cluster EJ

FL TIER 2 S108247394
N/A

Actual: TIER 2:
95 ft. Name: CROWN LIFT TRUCKS - ORLANDO
Focus Map: Address: 404 SUNPORT LANE, SUITE 150
3 City,State,Zip: ORLANDO, FL 32809
Year: 2018
Facility Id: 6365490
Active Date: Not reported
Inactive Date: Not reported
Sale Pending: Not reported
Original Date: Not reported
PLOT Source: Not reported
Latitude: Not reported
Longitude: Not reported
LEPC District: Not reported
Counties: Not reported
SERC: Not reported
Program Level: Not reported
PRIME: Not reported
SIC Code: Not reported
SIC Code 2: Not reported
NAICS Code: 423830
Last Modified Date: 01/14/2019
First Submit Date: 01/14/2019
Data Submitted By: Brian Duffy, Director, Environmental Health & Safety
Company Name: Crown Lift Trucks

Map ID
Direction
Distance
Elevation

MAP FINDINGS

Site

Database(s)

EDR ID Number
EPA ID Number

CROWN LIFT TRUCKS - ORLANDO (Continued)

S108247394

Comments: Not reported

Contact:

Contact ID: Not reported
Year: 2018
Facility Id: 6365490
Contact Type: Owner / Operator
Contact Name: Crown Equipment Company
Contact Title: Not reported
Contact Phone: 419-629-2311
Contact 24Hr Phone: Not reported
Contact Telephone 2: Not reported
Contact Telephone 3: Not reported
Contact Telephone 4: Not reported
Contact Telephone 5: Not reported
Contact Telephone 6: Not reported
Contact Email: crown@crow.com

Contact ID: Not reported
Year: 2018
Facility Id: 6365490
Contact Type: Owner / Operator
Contact Name: Crown Equipment Company
Contact Title: Not reported
Contact Phone: 419-629-2311
Contact 24Hr Phone: Not reported
Contact Telephone 2: Not reported
Contact Telephone 3: Not reported
Contact Telephone 4: Not reported
Contact Telephone 5: Not reported
Contact Telephone 6: Not reported
Contact Email: crown@crow.com

Name: CROWN LIFT TRUCKS - ORLANDO
Address: 404 SUNPORT LANE, SUITE 150
City,State,Zip: ORLANDO, FL 32809

Year: 2017
Facility Id: 6068610
Active Date: Not reported
Inactive Date: Not reported
Sale Pending: Not reported
Original Date: Not reported
PLOT Source: Not reported
Latitude: Not reported
Longitude: Not reported
LEPC District: Not reported
Counties: Not reported
SERC: Not reported
Program Level: Not reported
PRIME: Not reported
SIC Code: 5084
SIC Code 2: Not reported
NAICS Code: 423830
Last Modified Date: 01/09/2018
First Submit Date: 01/09/2018

Map ID
Direction
Distance
Elevation

MAP FINDINGS

Site

Database(s)

EDR ID Number
EPA ID Number

CROWN LIFT TRUCKS - ORLANDO (Continued)

S108247394

Data Submitted By: Brian Duffy, Director, Environmental Health & Safety
Company Name: Crown Lift Trucks
Comments: Not reported

Contact:

Contact ID: Not reported
Year: 2017
Facility Id: 6068610
Contact Type: Emergency Contact
Contact Name: Brian Duffy
Contact Title: Not reported
Contact Phone: 419-629-2311
Contact 24Hr Phone: Not reported
Contact Telephone 2: 419-629-2311
Contact Telephone 3: 419-629-2311
Contact Telephone 4: 419-629-2311
Contact Telephone 5: 419-629-2311
Contact Telephone 6: Not reported
Contact Email: brian.duffy@crown.com

Name: CROWN LIFT TRUCKS - ORLANDO
Address: 404 SUNPORT LANE, SUITE 150
City,State,Zip: ORLANDO, FL 32809

Year: 2016
Facility Id: 5818359
Active Date: Not reported
Inactive Date: Not reported
Sale Pending: Not reported
Original Date: Not reported
PLOT Source: Not reported
Latitude: Not reported
Longitude: Not reported
LEPC District: Not reported
Counties: Not reported
SERC: Not reported
Program Level: Not reported
PRIME: Not reported
SIC Code: 5084
SIC Code 2: Not reported
NAICS Code: 423830
Last Modified Date: 01/31/2017
First Submit Date: 01/31/2017
Data Submitted By: Brian Duffy, Director, Environmental Health & Safety
Company Name: Crown Lift Trucks
Comments: Not reported

Contact:

Contact ID: Not reported
Year: 2016
Facility Id: 5818359
Contact Type: Emergency Contact
Contact Name: Brian Duffy
Contact Title: Not reported
Contact Phone: 419-629-2311
Contact 24Hr Phone: Not reported

Map ID
Direction
Distance
Elevation

MAP FINDINGS

Site

Database(s)

EDR ID Number
EPA ID Number

CROWN LIFT TRUCKS - ORLANDO (Continued)

S108247394

Contact Telephone 2: 419-629-2311
Contact Telephone 3: 419-629-2311
Contact Telephone 4: 419-629-2311
Contact Telephone 5: 419-629-2311
Contact Telephone 6: Not reported
Contact Email: brian.duffy@crown.com

Name: CROWN LIFT TRUCKS - ORLANDO
Address: 404 SUNPORT LANE, SUITE 150
City,State,Zip: ORLANDO, FL 32809

Year: 2015
Facility Id: 5401300
Active Date: Not reported
Inactive Date: Not reported
Sale Pending: Not reported
Original Date: Not reported
PLOT Source: Not reported
Latitude: 28.447780
Longitude: -81.368946
LEPC District: Not reported
Counties: Not reported
SERC: Not reported
Program Level: Not reported
PRIME: Not reported
SIC Code: 5084
SIC Code 2: Not reported
NAICS Code: 423830
Last Modified Date: 02/12/2016
First Submit Date: 02/12/2016
Data Submitted By: Brian Duffy, Director, Environmental Health & Safety
Company Name: Crown Lift Trucks
Comments: Not reported

Contact:
Contact ID: Not reported
Year: 2015
Facility Id: 5401300
Contact Type: Emergency Contact
Contact Name: Brian Duffy
Contact Title: Not reported
Contact Phone: 419-629-2311
Contact 24Hr Phone: Not reported
Contact Telephone 2: 419-629-2311
Contact Telephone 3: 419-629-2311
Contact Telephone 4: 419-629-2311
Contact Telephone 5: 419-629-2311
Contact Telephone 6: Not reported
Contact Email: brian.duffy@crown.com

Name: CROWN LIFT TRUCKS - ORLANDO
Address: 404 SUNPORT LANE, SUITE 150
City,State,Zip: ORLANDO, FL 32809

Map ID
Direction
Distance
Elevation

MAP FINDINGS

Site

Database(s)

EDR ID Number
EPA ID Number

CROWN LIFT TRUCKS - ORLANDO (Continued)

S108247394

Year: 2014
Facility Id: 4986052
Active Date: Not reported
Inactive Date: Not reported
Sale Pending: Not reported
Original Date: Not reported
PLOT Source: Not reported
Latitude: 28.447780
Longitude: -81.368946
LEPC District: Not reported
Counties: Not reported
SERC: Not reported
Program Level: Not reported
PRIME: Not reported
SIC Code: 5084
SIC Code 2: Not reported
NAICS Code: 421830
Last Modified Date: 03/27/2015
First Submit Date: 01/28/2015
Data Submitted By: Brian Duffy, Director, Environmental Health & Safety
Company Name: Crown Lift Trucks
Comments: Not reported

Contact:
Contact ID: Not reported
Year: 2014
Facility Id: 4986052
Contact Type: Emergency Contact
Contact Name: Brian Duffy
Contact Title: Not reported
Contact Phone: 419-629-2311
Contact 24Hr Phone: Not reported
Contact Telephone 2: 419-629-2311
Contact Telephone 3: Not reported
Contact Telephone 4: Not reported
Contact Telephone 5: Not reported
Contact Telephone 6: Not reported
Contact Email: brian.duffy@crown.com

Name: CROWN LIFT TRUCKS - ORLANDO
Address: 404 SUNPORT LANE, SUITE 150
City,State,Zip: ORLANDO, FL 32801

Year: 2013
Facility Id: 4555069
Active Date: Not reported
Inactive Date: Not reported
Sale Pending: Not reported
Original Date: Not reported
PLOT Source: Not reported
Latitude: 22.448355
Longitude: -81.368977
LEPC District: Not reported
Counties: Not reported
SERC: Not reported
Program Level: Not reported

Map ID
Direction
Distance
Elevation

MAP FINDINGS

Site

Database(s)

EDR ID Number
EPA ID Number

CROWN LIFT TRUCKS - ORLANDO (Continued)

S108247394

PRIME: Not reported
SIC Code: 5084
SIC Code 2: Not reported
NAICS Code: 421830
Last Modified Date: 02/24/2014
First Submit Date: 02/24/2014
Data Submitted By: Brian Duffy, Director, Environmental Health & Safety
Company Name: Crown Lift Trucks
Comments: Not reported

Contact:

Contact ID: Not reported
Year: 2013
Facility Id: 4555069
Contact Type: Emergency Contact
Contact Name: Brian Duffy
Contact Title: Not reported
Contact Phone: 419-629-2311
Contact 24Hr Phone: Not reported
Contact Telephone 2: 419-629-2311
Contact Telephone 3: Not reported
Contact Telephone 4: Not reported
Contact Telephone 5: Not reported
Contact Telephone 6: Not reported
Contact Email: brian.duffy@crown.com

Name: CROWN LIFT TRUCKS - ORLANDO
Address: 404 SUNPORT LANE - SUITE 150
City,State,Zip: ORLANDO, FL 32809-8131

Year: 2012
Facility Id: 4135191
Active Date: Not reported
Inactive Date: Not reported
Sale Pending: Not reported
Original Date: Not reported
PLOT Source: Not reported
Latitude: 28.44992
Longitude: -81.373810
LEPC District: Not reported
Counties: Not reported
SERC: Not reported
Program Level: Not reported
PRIME: Not reported
SIC Code: 5084
SIC Code 2: Not reported
NAICS Code: 423830
Last Modified Date: 05/06/2013
First Submit Date: 05/06/2013
Data Submitted By: Brian Duffy/Director or Corp. Env. and Manf. Safety
Company Name: CROWN EQUIPMENT CORPORATION
Comments: Not reported

Contact:

Contact ID: Not reported
Year: 2012

Map ID
Direction
Distance
Elevation

MAP FINDINGS

Site

Database(s)

EDR ID Number
EPA ID Number

CROWN LIFT TRUCKS - ORLANDO (Continued)

S108247394

Facility Id: 4135191
Contact Type: Tier II Secondary 24 Hour Contact
Contact Name: BRIAN DUFFY
Contact Title: Not reported
Contact Phone: 419-629-2311
Contact 24Hr Phone: Not reported
Contact Telephone 2: 937-898-1604
Contact Telephone 3: Not reported
Contact Telephone 4: Not reported
Contact Telephone 5: Not reported
Contact Telephone 6: Not reported
Contact Email: Brian.Duffy@Crown.com

Contact ID: Not reported
Year: 2012
Facility Id: 4135191
Contact Type: Owner / Operator
Contact Name: Crown Equipment Corporation
Contact Title: Not reported
Contact Phone: 419-629-2311
Contact 24Hr Phone: Not reported
Contact Telephone 2: Not reported
Contact Telephone 3: Not reported
Contact Telephone 4: Not reported
Contact Telephone 5: Not reported
Contact Telephone 6: Not reported
Contact Email: brian.duffy@crown.com

Contact ID: Not reported
Year: 2012
Facility Id: 4135191
Contact Type: Tier II Emergency 24 Hour Contact
Contact Name: SHAWN DEMPSTER
Contact Title: Not reported
Contact Phone: 419-629-2311
Contact 24Hr Phone: Not reported
Contact Telephone 2: 407-438-5401
Contact Telephone 3: Not reported
Contact Telephone 4: Not reported
Contact Telephone 5: Not reported
Contact Telephone 6: Not reported
Contact Email: shawn.dempster@crown.com

Name: CROWN LIFT TRUCKS - ORLANDO
Address: 404 SUNPORT LANE - SUITE 150
City,State,Zip: ORLANDO, FL 32809-8131

Year: 2011
Facility Id: 3991162
Active Date: Not reported
Inactive Date: Not reported
Sale Pending: Not reported
Original Date: Not reported
PLOT Source: Not reported
Latitude: 28.44992

Map ID
Direction
Distance
Elevation

MAP FINDINGS

Site

Database(s)

EDR ID Number
EPA ID Number

CROWN LIFT TRUCKS - ORLANDO (Continued)

S108247394

Longitude: -81.373810
LEPC District: Not reported
Counties: Not reported
SERC: Not reported
Program Level: Not reported
PRIME: Not reported
SIC Code: Not reported
SIC Code 2: Not reported
NAICS Code: Not reported
Last Modified Date: 11/12/2012
First Submit Date: 11/09/2012
Data Submitted By: Florida Division of Emergency Management
Company Name: CROWN EQUIPMENT CORPORATION
Comments: Not reported

Contact:

Contact ID: Not reported
Year: 2011
Facility Id: 3991162
Contact Type: Tier II Emergency Contact
Contact Name: SHAWN DEMPSTER
Contact Title: Not reported
Contact Phone: 407-438-5401
Contact 24Hr Phone: Not reported
Contact Telephone 2: Not reported
Contact Telephone 3: Not reported
Contact Telephone 4: Not reported
Contact Telephone 5: Not reported
Contact Telephone 6: Not reported
Contact Email: Not reported

Contact ID: Not reported
Year: 2011
Facility Id: 3991162
Contact Type: Tier II Secondary 24 Hour Contact
Contact Name: BRIAN DUFFY
Contact Title: Not reported
Contact Phone: 419-629-2311
Contact 24Hr Phone: Not reported
Contact Telephone 2: Not reported
Contact Telephone 3: Not reported
Contact Telephone 4: Not reported
Contact Telephone 5: Not reported
Contact Telephone 6: Not reported
Contact Email: Brian.Duffy@Crown.com

Contact ID: Not reported
Year: 2011
Facility Id: 3991162
Contact Type: Tier II Secondary Contact
Contact Name: BRIAN DUFFY
Contact Title: Not reported
Contact Phone: 937-898-1604
Contact 24Hr Phone: Not reported
Contact Telephone 2: Not reported
Contact Telephone 3: Not reported
Contact Telephone 4: Not reported
Contact Telephone 5: Not reported

Map ID
Direction
Distance
Elevation

MAP FINDINGS

Site

Database(s)

EDR ID Number
EPA ID Number

CROWN LIFT TRUCKS - ORLANDO (Continued)

S108247394

Contact Telephone 6: Not reported
Contact Email: Brian.Duffy@Crown.com

Contact ID: Not reported
Year: 2011
Facility Id: 3991162
Contact Type: Tier II Emergency 24 Hour Contact
Contact Name: SHAWN DEMPSTER
Contact Title: Not reported
Contact Phone: 419-629-2311
Contact 24Hr Phone: Not reported
Contact Telephone 2: Not reported
Contact Telephone 3: Not reported
Contact Telephone 4: Not reported
Contact Telephone 5: Not reported
Contact Telephone 6: Not reported
Contact Email: Not reported

Name: CROWN LIFT TRUCKS - ORLANDO
Address: 404 SUNPORT LANE - SUITE 150
City,State,Zip: ORLANDO, FL 32809-8131

Year: 2010
Facility Id: Not reported
Active Date: Not reported
Inactive Date: Not reported
Sale Pending: Not reported
Original Date: Not reported
PLOT Source: Not reported
Latitude: 28.44992
Longitude: -81.37
LEPC District: Not reported
Counties: Not reported
SERC: Not reported
Program Level: Not reported
PRIME: Not reported
SIC Code: Not reported
SIC Code 2: Not reported
NAICS Code: Not reported
Last Modified Date: Not reported
First Submit Date: Not reported
Data Submitted By: Not reported
Company Name: Not reported
Comments: Not reported

Chemical Code: 7664939
Chemical Name: Sulfuric acid
Chemical State: LIQUID
Location Name: Entire Facility
Container Code: R
Pressure Code: 1
Temperature Code: 4
Average Quantity: 1690
Maximum Quantity: 1690
Days On Site: 365

Map ID
Direction
Distance
Elevation

MAP FINDINGS

Site

Database(s)

EDR ID Number
EPA ID Number

CROWN LIFT TRUCKS - ORLANDO (Continued)

S108247394

Name: CROWN LIFT TRUCKS - ORLANDO
Address: 404 SUNPORT LANE - SUITE 150
City,State,Zip: ORLANDO, FL 328098131
Year: Not reported
Facility Id: Not reported
Active Date: 02/27/2006
Inactive Date: Not reported
Sale Pending: False
Original Date: Not reported
PLOT Source: Not reported
Latitude: 28.449920
Longitude: -81.373810
LEPC District: 6
Counties: Volusia,Seminole,Osceola,Orange,Lake,Brevard,
SERC: 33648
Program Level: 0
PRIME: 25017
SIC Code: 5084
SIC Code 2: Not reported
NAICS Code: 42183

Other Chemical Data:

Report Year: 2008
Tier 2 Report ID: 106232
Chemical ID: 307278
CAS Number: 7664939
Chemical Name: Sulfuric acid
Chemical Date: 2/12/2009
Average Amount: 3
Maximum Amount: 8126
Location ID: 503813
Chemical State: Liquid
Mixture: True
Mixture Percent: .00
Containter: R - OTHER
Pressure: 1 - AMBIENT PRESSURE
Temperature: 4 - AMBIENT TEMPERATURE
Average Amount: 3
Maximum Amount: 8126
Days on Site: 365
Site Plan: False
Site Plan Document: Not reported
Private Location: False
Location: Not reported

Report Year: 2007
Tier 2 Report ID: 102809
Chemical ID: 293612
CAS Number: 7664939
Chemical Name: Sulfuric acid
Chemical Date: 4/11/2008
Average Amount: 4
Maximum Amount: 12170
Location ID: 485668
Chemical State: Liquid
Mixture: True
Mixture Percent: .00

Map ID
Direction
Distance
Elevation

MAP FINDINGS

Site

Database(s)

EDR ID Number
EPA ID Number

CROWN LIFT TRUCKS - ORLANDO (Continued)

S108247394

Containter: R - OTHER
Pressure: 1 - AMBIENT PRESSURE
Temperature: 4 - AMBIENT TEMPERATURE
Average Amount: 4
Maximum Amount: 12170
Days on Site: 365
Site Plan: False
Site Plan Document: Not reported
Private Location: False
Location: BATTERIES

Report Year: 2006
Tier 2 Report ID: 96572
Chemical ID: 253561
CAS Number: 7664939
Chemical Name: Sulfuric acid
Chemical Date: 2/19/2007
Average Amount: 4
Maximum Amount: 18695
Location ID: 433313
Chemical State: Liquid
Mixture: True
Mixture Percent: .00
Containter: R - OTHER
Pressure: 1 - AMBIENT PRESSURE
Temperature: 4 - AMBIENT TEMPERATURE
Average Amount: 4
Maximum Amount: 18695
Days on Site: 365
Site Plan: False
Site Plan Document: Not reported
Private Location: False
Location: BATTERIES ON BACK OF BUILDING

Report Year: 2005
Tier 2 Report ID: 93270
Chemical ID: 248259
CAS Number: 7664939
Chemical Name: Sulfuric acid
Chemical Date: 11/21/2006
Average Amount: 3
Maximum Amount: 6000
Location ID: 426931
Chemical State: Liquid Solution
Mixture: False
Mixture Percent: 100.00
Containter: R - OTHER
Pressure: 1 - AMBIENT PRESSURE
Temperature: 4 - AMBIENT TEMPERATURE
Average Amount: 3
Maximum Amount: 6000
Days on Site: 365
Site Plan: False
Site Plan Document: Not reported
Private Location: False

Map ID
Direction
Distance
Elevation

MAP FINDINGS

Site

Database(s)

EDR ID Number
EPA ID Number

CROWN LIFT TRUCKS - ORLANDO (Continued)

S108247394

Location: BATTERIES ARE LOCATED ON THE BACK WALL OF THE BUILDING

Company Info:

Company Name: CROWN EQUIPMENT CORPORATION
Company Address: 44 SOUTH WASHINGTON STREET
Company City,St,Zip: NEW BREMEN, OH 45869
Company Phone: 419-629-2311
Company Fax: Not reported
Company Email: Not reported
FEI Number: 344412691
Company Contact Name: TONJA HARDIN
Company Contact Phone: Not reported
Reduced Fees: False
Exempt Fees: False
Electronic Filing: False
Employee: 0
Comments: Not reported

[Click this hyperlink](#) while viewing on your computer to access additional FL_TIER2: detail in the EDR Site Report.

870
East
1/8-1/4
0.213 mi.
1124 ft.

KENAN TRANSPORT CO 05-7I-3166
INTERSECTION OF HWY 528 & HWY 417 RAMP
ORLANDO, FL

FL RGA LUST S115183190
N/A

Actual:
94 ft.
Focus Map:
5

RGA LUST:

2012	KENAN TRANSPORT CO 05-7I-3166	INTERSECTION OF HWY 528 & HWY 417 RAMP
2011	KENAN TRANSPORT CO 05-7I-3166	INTERSECTION OF HWY 528 & HWY 417 RAMP
2010	KENAN TRANSPORT CO 05-7I-3166	INTERSECTION OF HWY 528 & HWY 417 RAMP
2009	KENAN TRANSPORT CO 05-7I-3166	INTERSECTION OF HWY 528 & HWY 417 RAMP
2008	KENAN TRANSPORT CO 05-7I-3166	INTERSECTION OF HWY 528 & HWY 417 RAMP
2007	KENAN TRANSPORT CO 05-7I-3166	INTERSECTION OF HWY 528 & HWY 417 RAMP
2006	KENAN TRANSPORT CO 05-7I-3166	INTERSECTION OF HWY 528 & HWY 417 RAMP

Map ID
Direction
Distance
Elevation

MAP FINDINGS

Site

Database(s) EDR ID Number
EPA ID Number

EK871 P S S WORLD MEDICAL - ORLANDO
SW 9695 DELEGATES DRIVE
1/8-1/4 ORLANDO, FL 32837
0.214 mi.
1132 ft. Site 1 of 5 in cluster EK

FL TIER 2 S108464749
N/A

Actual:
91 ft.

TIER 2:

Focus Map:
5

Name: P S S WORLD MEDICAL - ORLANDO
Address: 9695 DELEGATES DRIVE
City,State,Zip: ORLANDO, FL 32837
Year: Not reported
Facility Id: Not reported
Active Date: Not reported
Inactive Date: 02/18/2008
Sale Pending: False
Original Date: Not reported
PLOT Source: Terraserver
Latitude: 28.427000
Longitude: -81.409500
LEPC District: 6
Counties: Volusia,Seminole,Osceola,Orange,Lake,Brevard,
SERC: 33718
Program Level: 0
PRIME: 26020
SIC Code: 5047
SIC Code 2: Not reported
NAICS Code: 42145

Company Info:

Company Name: P S S WORLD MEDICAL - ORLANDO
Company Address: 4345 SOUTHPOINT BOULEVARD
Company City,St,Zip: JACKSONVILLE, FL 32216
Company Phone: 904-332-3000
Company Fax: Not reported
Company Email: Not reported
FEI Number: 592280364
Company Contact Name: DAVID A SMITH
Company Contact Phone: 904-332-3000
Reduced Fees: True
Exempt Fees: False
Electronic Filing: False
Employee: 0
Comments: 2-18-2008: PER LETTER FROM THE FACILITY ALL CHEMICALS ARE WELL BELOW THE THRESHOLDS. RM

EL872 JOHN YOUNG LAND PARTNERS
North 9333 S JOHN YOUNG PKWY
1/8-1/4 ORLANDO, FL 32819
0.215 mi.
1136 ft. Site 1 of 6 in cluster EL

FL AST S110472990
FL Financial Assurance N/A
FL RESP PARTY

Actual:
89 ft.

AST:

Focus Map:
4

Name: JOHN YOUNG LAND PARTNERS
Address: 9333 S JOHN YOUNG PKWY
Facility ID: 9102702
Facility Status: CLOSED
Type Description: Industrial Plant

Map ID
Direction
Distance
Elevation

MAP FINDINGS

Site

Database(s)

EDR ID Number
EPA ID Number

JOHN YOUNG LAND PARTNERS (Continued)

S110472990

Facility Phone: 4074632270
DEP Contractor Own: P
Region: STATE
Positioning Method: AGPS
Lat/Long (dms): 28 26 12 / 81 25 12

Owner:

Owner Id: 66632
Owner Name: ENTLER, DAVID K
Owner Address: 9801 LAKE NONA RD
Owner Address 2: Not reported
Owner City,St,Zip: ORLANDO, FL 32819
Owner Contact: DAVID K ENTLER
Owner Phone: 4074632270

Tank Id: 1
Status: Removed
Status Date: 12/1/2010
Install Date: 4/1/1984
Substance: Diesel-generator,pump
Content Description: Generator/Pump Diesel
Gallons: 20000
Tank Location: ABOVEGROUND

Tank Id: 2
Status: Removed
Status Date: 8/1/2006
Install Date: 4/1/1984
Substance: Mineral acid
Content Description: Mineral Acid
Gallons: 4900
Tank Location: ABOVEGROUND

Tank Id: 3
Status: Removed
Status Date: 8/1/2006
Install Date: 4/1/1984
Substance: Mineral acid
Content Description: Mineral Acid
Gallons: 14300
Tank Location: ABOVEGROUND

Tank Id: 4
Status: Removed
Status Date: 8/1/2006
Install Date: 4/1/1984
Substance: Mineral acid
Content Description: Mineral Acid
Gallons: 450
Tank Location: ABOVEGROUND

Tank Id: 5
Status: Removed
Status Date: 5/1/1996
Install Date: 4/1/1984
Substance: Mineral acid
Content Description: Mineral Acid

Map ID
Direction
Distance
Elevation

MAP FINDINGS

Site

Database(s)

EDR ID Number
EPA ID Number

JOHN YOUNG LAND PARTNERS (Continued)

S110472990

Gallons: 140
Tank Location: ABOVEGROUND

Tank Id: 6
Status: Removed
Status Date: 8/1/2006
Install Date: 4/1/1984
Substance: Mineral acid
Content Description: Mineral Acid
Gallons: 125
Tank Location: ABOVEGROUND

Tank Id: 9
Status: Closed in place
Status Date: 3/1/2006
Install Date: 5/1/1996
Substance: Mineral acid
Content Description: Mineral Acid
Gallons: 600
Tank Location: ABOVEGROUND

Tank Id: 12
Status: Removed
Status Date: 4/1/2009
Install Date: 12/1/1999
Substance: Diesel-generator,pump
Content Description: Generator/Pump Diesel
Gallons: 1200
Tank Location: ABOVEGROUND

Tank Id: 13
Status: Removed
Status Date: 4/1/2009
Install Date: 12/1/1999
Substance: Diesel-generator,pump
Content Description: Generator/Pump Diesel
Gallons: 1200
Tank Location: ABOVEGROUND

Tank Id: 14
Status: Removed
Status Date: 4/1/2009
Install Date: 12/1/1999
Substance: Diesel-generator,pump
Content Description: Generator/Pump Diesel
Gallons: 1200
Tank Location: ABOVEGROUND

Tank Id: 11
Status: Removed
Status Date: 4/1/2009
Install Date: 6/1/1999
Substance: Diesel-emergen generator
Content Description: Emerg Generator Diesel
Gallons: 20000
Tank Location: ABOVEGROUND

Map ID
Direction
Distance
Elevation

MAP FINDINGS

Site

Database(s)

EDR ID Number
EPA ID Number

JOHN YOUNG LAND PARTNERS (Continued)

S110472990

Tank Id: 10
Status: Closed in place
Status Date: 3/1/2006
Install Date: 6/1/1997
Substance: Diesel-emergen generator
Content Description: Emerg Generator Diesel
Gallons: 750
Tank Location: ABOVEGROUND

Tank Id: 8
Status: Closed in place
Status Date: 3/1/2006
Install Date: 5/1/1996
Substance: Mineral acid
Content Description: Mineral Acid
Gallons: 600
Tank Location: ABOVEGROUND

Tank Id: 7
Status: Closed in place
Status Date: 9/22/2003
Install Date: 12/1/1991
Substance: Mineral acid
Content Description: Mineral Acid
Gallons: 220
Tank Location: ABOVEGROUND

[Click here for Florida Oculus:](#)

FL Financial Assurance 3:

Region: 3
Facility ID: 9102702
Facility Phone: 4074632270
Facility Status: CLOSED
Facility Type: E
Type Description: Industrial Plant
DEP CO: P
Financial Responsibility: INSURANCE
Insurance Company: COMMERCE & INDUSTRY
Effective Date: 05/21/2008
Expire Date: 05/21/2009
Owner ID: 66632
Owner Name: ENTLER, DAVID K
Owner Address: 9801 LAKE NONA RD
Owner Address2: Not reported
Owner City,St,Zip: ORLANDO, FL 32819
Contact: DAVID K ENTLER
Resp Party Phone: 4074632270

Region: 3
Facility ID: 9102702
Facility Phone: 4074632270
Facility Status: CLOSED
Facility Type: E
Type Description: Industrial Plant
DEP CO: P

Map ID
Direction
Distance
Elevation

MAP FINDINGS

Site

Database(s)

EDR ID Number
EPA ID Number

JOHN YOUNG LAND PARTNERS (Continued)

S110472990

Financial Responsibility: INSURANCE
Insurance Company: COMMERCE & INDUSTRY
Effective Date: 05/21/2009
Expire Date: 05/21/2010
Owner ID: 66632
Owner Name: ENTLER, DAVID K
Owner Address: 9801 LAKE NONA RD
Owner Address2: Not reported
Owner City,St,Zip: ORLANDO, FL 32819
Contact: DAVID K ENTLER
Resp Party Phone: 4074632270

Region: 3
Facility ID: 9102702
Facility Phone: 4074632270
Facility Status: CLOSED
Facility Type: E
Type Description: Industrial Plant
DEP CO: P

Financial Responsibility: INSURANCE
Insurance Company: COMMERCE & INDUSTRY
Effective Date: 05/21/2010
Expire Date: 05/21/2011
Owner ID: 66632
Owner Name: ENTLER, DAVID K
Owner Address: 9801 LAKE NONA RD
Owner Address2: Not reported
Owner City,St,Zip: ORLANDO, FL 32819
Contact: DAVID K ENTLER
Resp Party Phone: 4074632270

RESP PARTY:

District: Central District
Site Id: 280117
Project Id: 307310
Site Status: CLOSED
Project Manager: LEROUX_B
OGC Case Number: N
Initial Date Received: 01/11/2007
Contaminants: Not reported
Offsite Cont Impact: N
Priority Score: Not reported
Datum: NAD83
Method ID: DPHO
Feature: at location of creosote
Object Of Interest: CAP_RAP SITE
Proximity To Object: EXACT
Collect Username: THOMPSON_JL
Collect Affiliation: Not reported
Collect Program Id: Not reported
Collect Date: 07/12/2007
Map Series Used: Not reported
Map Source Scale: Not reported
Interpolation Scale: Not reported
Coordinate Accuracy Id: Not reported
Verify Method Id: Not reported
Verifier Username: Not reported

Map ID
Direction
Distance
Elevation

MAP FINDINGS

Site

Database(s)

EDR ID Number
EPA ID Number

JOHN YOUNG LAND PARTNERS (Continued)

S110472990

Verifier Affiliation: Not reported
Verifying Program Id: Not reported
Verification Date: Not reported
Decode for District: Central District
Decode for Datum: North American Datum of 1983
Decode for Method: Digital Aerial Photography With Ground Control
Decode for Off Site COC: No, the best available evidence (such as completed SAR) demonstrates that contamination above applicable standards or criteria DOES NOT extend offsite.
Decode for V_Method: Not reported
Latitude/Longitude (deg/min/sec): 28 26 20.3599999 / 81 24 59.6000000

EL873
North
1/8-1/4
0.215 mi.
1136 ft.

JOHN YOUNG LAND PARTNERS LLC
9333 S JOHN YOUNG PKWY
ORLANDO, FL 32819

RCRA NonGen / NLR **1000393085**
NJ MANIFEST **FLD980845010**

Site 2 of 6 in cluster EL

Actual:
89 ft.

RCRA NonGen / NLR:

Focus Map:
4

Date form received by agency: 12/09/2015
Facility name: JOHN YOUNG LAND PARTNERS LLC
Facility address: 9333 S JOHN YOUNG PKWY
ORLANDO, FL 32819-8612
EPA ID: FLD980845010
Contact: DAVID K ENTLER
Contact address: 9801 LAKE NONA RD
ORLANDO, FL 32827-7017
Contact country: US
Contact telephone: 407-463-2270
Contact email: DENTLER@LAKENONA.COM
EPA Region: 04
Land type: Private
Classification: Non-Generator
Description: Handler: Non-Generators do not presently generate hazardous waste

Owner/Operator Summary:

Owner/operator name: AL MILLER
Owner/operator address: PO BOX 13540
ORLANDO, FL 32809
Owner/operator country: US
Owner/operator telephone: 305-826-5585
Owner/operator email: Not reported
Owner/operator fax: Not reported
Owner/operator extension: Not reported
Legal status: Private
Owner/Operator Type: Operator
Owner/Op start date: 10/18/1996
Owner/Op end date: 10/08/2001

Owner/operator name: AT&T TECHNOLOGICS INC
Owner/operator address: 9333 S JOHN YOUNG PKY
ORLANDO, FL 32819

Owner/operator country: US
Owner/operator telephone: Not reported
Owner/operator email: Not reported
Owner/operator fax: Not reported
Owner/operator extension: Not reported

Map ID
Direction
Distance
Elevation

MAP FINDINGS

Site

Database(s)

EDR ID Number
EPA ID Number

JOHN YOUNG LAND PARTNERS LLC (Continued)

1000393085

Legal status: Private
Owner/Operator Type: Owner
Owner/Op start date: 10/08/2001
Owner/Op end date: 10/09/2001

Owner/operator name: AGERE SYSTEMS
Owner/operator address: 9333 S JOHN YOUNG PKWY
ORLANDO, FL 32819

Owner/operator country: US
Owner/operator telephone: 407-371-6000
Owner/operator email: Not reported
Owner/operator fax: Not reported
Owner/operator extension: Not reported

Legal status: Private
Owner/Operator Type: Operator
Owner/Op start date: 06/08/2006
Owner/Op end date: 11/30/2010

Owner/operator name: DAVID ENTLER
Owner/operator address: 9801 LAKE NONA RD
ORLANDO, FL 32827

Owner/operator country: US
Owner/operator telephone: 407-463-2270
Owner/operator email: Not reported
Owner/operator fax: Not reported
Owner/operator extension: Not reported

Legal status: Private
Owner/Operator Type: Operator
Owner/Op start date: 12/07/2010
Owner/Op end date: Not reported

Owner/operator name: D WAGNER
Owner/operator address: 9333 S JOHN YOUNG PKWY
ORLANDO, FL 32819

Owner/operator country: US
Owner/operator telephone: Not reported
Owner/operator email: Not reported
Owner/operator fax: Not reported
Owner/operator extension: Not reported

Legal status: Private
Owner/Operator Type: Owner
Owner/Op start date: 05/19/1982
Owner/Op end date: 10/08/2001

Owner/operator name: WDC-O HOLDINGS LLC
Owner/operator address: 820 IRMA AVE
ORLANDO, FL 32803

Owner/operator country: US
Owner/operator telephone: 407-423-0098
Owner/operator email: Not reported
Owner/operator fax: Not reported
Owner/operator extension: Not reported

Legal status: Private
Owner/Operator Type: Owner
Owner/Op start date: 02/26/2007
Owner/Op end date: Not reported

Map ID
Direction
Distance
Elevation

MAP FINDINGS

Site

Database(s)

EDR ID Number
EPA ID Number

JOHN YOUNG LAND PARTNERS LLC (Continued)

1000393085

Owner/operator name: AGERE SYSTEMS
Owner/operator address: 1110 AMERICAN PKWY NE
ALLENTOWN, PA 18109
Owner/operator country: US
Owner/operator telephone: 610-712-4323
Owner/operator email: Not reported
Owner/operator fax: Not reported
Owner/operator extension: Not reported
Legal status: Private
Owner/Operator Type: Owner
Owner/Op start date: 10/08/2001
Owner/Op end date: 02/26/2007

Handler Activities Summary:

U.S. importer of hazardous waste: No
Mixed waste (haz. and radioactive): No
Recycler of hazardous waste: No
Transporter of hazardous waste: No
Treater, storer or disposer of HW: No
Underground injection activity: No
On-site burner exemption: No
Furnace exemption: No
Used oil fuel burner: No
Used oil processor: No
User oil refiner: No
Used oil fuel marketer to burner: No
Used oil Specification marketer: No
Used oil transfer facility: No
Used oil transporter: No

Historical Generators:

Date form received by agency: 11/30/2010
Site name: JOHN YOUNG LAND PARTNERS LLC
Classification: Small Quantity Generator

Date form received by agency: 09/26/2006
Site name: JOHN YOUNG LAND PARTNERS LLC
Classification: Large Quantity Generator

Date form received by agency: 02/22/2006
Site name: AGERE SYSTEMS
Classification: Large Quantity Generator

Date form received by agency: 02/23/2004
Site name: AGERE SYSTEMS
Classification: Large Quantity Generator

Date form received by agency: 02/25/2002
Site name: AGERE SYSTEMS
Classification: Large Quantity Generator

Date form received by agency: 03/24/2000
Site name: CIRENT SEMICONDUCTOR
Classification: Large Quantity Generator

Date form received by agency: 02/20/1998

Map ID
Direction
Distance
Elevation

MAP FINDINGS

Site

Database(s)

EDR ID Number
EPA ID Number

JOHN YOUNG LAND PARTNERS LLC (Continued)

1000393085

Site name: CIRENT SEMICONDUCTOR
Classification: Large Quantity Generator

Date form received by agency: 02/27/1996

Site name: AT&T ORLANDO
Classification: Large Quantity Generator

Date form received by agency: 02/22/1994

Site name: A T & T ORLANDO PLANT
Classification: Large Quantity Generator

Date form received by agency: 02/26/1992

Site name: A T & T
Classification: Large Quantity Generator

Date form received by agency: 03/01/1990

Site name: A T & T
Classification: Large Quantity Generator

Hazardous Waste Summary:

. Waste code: D001
. Waste name: IGNITABLE WASTE

. Waste code: D002
. Waste name: CORROSIVE WASTE

. Waste code: D004
. Waste name: ARSENIC

. Waste code: D009
. Waste name: MERCURY

. Waste code: D026
. Waste name: CRESOL

. Waste code: D035
. Waste name: METHYL ETHYL KETONE

. Waste code: F003
. Waste name: THE FOLLOWING SPENT NONHALOGENATED SOLVENTS: XYLENE, ACETONE, ETHYL ACETATE, ETHYL BENZENE, ETHYL ETHER, METHYL ISOBUTYL KETONE, N-BUTYL ALCOHOL, CYCLOHEXANONE, AND METHANOL; ALL SPENT SOLVENT MIXTURES/BLENDS CONTAINING, BEFORE USE, ONLY THE ABOVE SPENT NONHALOGENATED SOLVENTS; AND ALL SPENT SOLVENT MIXTURES/BLENDS CONTAINING, BEFORE USE, ONE OR MORE OF THE ABOVE NONHALOGENATED SOLVENTS, AND A TOTAL OF TEN PERCENT OR MORE (BY VOLUME) OF ONE OR MORE OF THOSE SOLVENTS LISTED IN F001, F002, F004, AND F005; AND STILL BOTTOMS FROM THE RECOVERY OF THESE SPENT SOLVENTS AND SPENT SOLVENT MIXTURES.

. Waste code: F005
. Waste name: THE FOLLOWING SPENT NONHALOGENATED SOLVENTS: TOLUENE, METHYL ETHYL KETONE, CARBON DISULFIDE, ISOBUTANOL, PYRIDINE, BENZENE, 2-ETHOXYETHANOL, AND 2-NITROPROPANE; ALL SPENT SOLVENT MIXTURES/BLENDS CONTAINING, BEFORE USE, A TOTAL OF TEN PERCENT OR MORE (BY VOLUME) OF ONE OR MORE OF THE ABOVE NONHALOGENATED SOLVENTS OR THOSE SOLVENTS

Map ID
Direction
Distance
Elevation

MAP FINDINGS

Site

Database(s)

EDR ID Number
EPA ID Number

JOHN YOUNG LAND PARTNERS LLC (Continued)

1000393085

LISTED IN F001, F002, OR F004; AND STILL BOTTOMS FROM THE RECOVERY OF THESE SPENT SOLVENTS AND SPENT SOLVENT MIXTURES.

Facility Has Received Notices of Violations:

Regulation violated: GGR:
Area of violation: Generators - General
Date violation determined: 03/26/1990
Date achieved compliance: 01/22/1991
Violation lead agency: State
Enforcement action: DEP CONSENT ORDER
Enforcement action date: 11/21/1990
Enf. disposition status: Not reported
Enf. disp. status date: Not reported
Enforcement lead agency: State
Proposed penalty amount: Not reported
Final penalty amount: Not reported
Paid penalty amount: Not reported

Regulation violated: GLB:
Area of violation: LDR - General
Date violation determined: 03/26/1990
Date achieved compliance: 01/22/1991
Violation lead agency: State
Enforcement action: DEP WARNING LETTER
Enforcement action date: 06/22/1990
Enf. disposition status: Not reported
Enf. disp. status date: Not reported
Enforcement lead agency: State
Proposed penalty amount: Not reported
Final penalty amount: Not reported
Paid penalty amount: Not reported

Regulation violated: GLB:
Area of violation: LDR - General
Date violation determined: 03/26/1990
Date achieved compliance: 01/22/1991
Violation lead agency: State
Enforcement action: DEP CONSENT ORDER
Enforcement action date: 11/21/1990
Enf. disposition status: Not reported
Enf. disp. status date: Not reported
Enforcement lead agency: State
Proposed penalty amount: Not reported
Final penalty amount: Not reported
Paid penalty amount: Not reported

Regulation violated: GGR:
Area of violation: Generators - General
Date violation determined: 03/26/1990
Date achieved compliance: 01/22/1991
Violation lead agency: State
Enforcement action: DEP WARNING LETTER
Enforcement action date: 06/22/1990
Enf. disposition status: Not reported
Enf. disp. status date: Not reported
Enforcement lead agency: State
Proposed penalty amount: Not reported

Map ID
Direction
Distance
Elevation

MAP FINDINGS

Site

Database(s)

EDR ID Number
EPA ID Number

JOHN YOUNG LAND PARTNERS LLC (Continued)

1000393085

Final penalty amount: Not reported
Paid penalty amount: Not reported

Regulation violated: GGR:
Area of violation: Generators - General
Date violation determined: 09/11/1985
Date achieved compliance: 08/01/1986
Violation lead agency: State
Enforcement action: Not reported
Enforcement action date: Not reported
Enf. disposition status: Not reported
Enf. disp. status date: Not reported
Enforcement lead agency: Not reported
Proposed penalty amount: Not reported
Final penalty amount: Not reported
Paid penalty amount: Not reported

Evaluation Action Summary:

Evaluation date: 12/02/2015
Evaluation: COMPLIANCE EVALUATION INSPECTION ON-SITE
Area of violation: Not reported
Date achieved compliance: Not reported
Evaluation lead agency: State

Evaluation date: 09/26/2006
Evaluation: COMPLIANCE EVALUATION INSPECTION ON-SITE
Area of violation: Not reported
Date achieved compliance: Not reported
Evaluation lead agency: State

Evaluation date: 06/06/2001
Evaluation: COMPLIANCE EVALUATION INSPECTION ON-SITE
Area of violation: Not reported
Date achieved compliance: Not reported
Evaluation lead agency: State

Evaluation date: 05/02/2001
Evaluation: COMPLIANCE EVALUATION INSPECTION ON-SITE
Area of violation: Not reported
Date achieved compliance: Not reported
Evaluation lead agency: State

Evaluation date: 09/10/1998
Evaluation: COMPLIANCE EVALUATION INSPECTION ON-SITE
Area of violation: Not reported
Date achieved compliance: Not reported
Evaluation lead agency: State

Evaluation date: 07/13/1990
Evaluation: FOLLOW-UP INSPECTION
Area of violation: Not reported
Date achieved compliance: Not reported
Evaluation lead agency: State

Evaluation date: 03/26/1990
Evaluation: COMPLIANCE EVALUATION INSPECTION ON-SITE
Area of violation: Generators - General

Map ID
Direction
Distance
Elevation

MAP FINDINGS

Site

Database(s)

EDR ID Number
EPA ID Number

JOHN YOUNG LAND PARTNERS LLC (Continued)

1000393085

Date achieved compliance: 01/22/1991
Evaluation lead agency: State

Evaluation date: 03/26/1990
Evaluation: COMPLIANCE EVALUATION INSPECTION ON-SITE
Area of violation: LDR - General
Date achieved compliance: 01/22/1991
Evaluation lead agency: State

Evaluation date: 06/29/1988
Evaluation: COMPLIANCE EVALUATION INSPECTION ON-SITE
Area of violation: Not reported
Date achieved compliance: Not reported
Evaluation lead agency: State

Evaluation date: 08/01/1986
Evaluation: COMPLIANCE SCHEDULE EVALUATION
Area of violation: Not reported
Date achieved compliance: Not reported
Evaluation lead agency: State

Evaluation date: 09/11/1985
Evaluation: COMPLIANCE EVALUATION INSPECTION ON-SITE
Area of violation: Generators - General
Date achieved compliance: 08/01/1986
Evaluation lead agency: State

NJ MANIFEST:

EPA Id: FLD980845010
Mail Address: 9333 S JOHN YOUNG PKWY
Mail City/State/Zip: ORLANDO 32819
Facility Phone: 4073456514
Emergency Phone: 4073456514
Contact: Not reported
Comments: Not reported
SIC Code: Not reported
County: 00
Municipal: 00
Previous EPA Id: Not reported
Gen Flag: X
Trans Flag: Not reported
TSD Flag: Not reported
Name Change: Not reported
Date Change: 000000

Manifest:

Manifest Number: NJA3273775
EPA ID: FLD980845010
Date Shipped: 08/02/2006
TSD EPA ID: NJD002385730
Transporter EPA ID: NJD054126164
Transporter 2 EPA ID: Not reported
Transporter 3 EPA ID: Not reported
Transporter 4 EPA ID: Not reported
Transporter 5 EPA ID: Not reported
Transporter 6 EPA ID: Not reported
Transporter 7 EPA ID: Not reported
Transporter 8 EPA ID: Not reported

Map ID
Direction
Distance
Elevation

MAP FINDINGS

Site

Database(s)

EDR ID Number
EPA ID Number

JOHN YOUNG LAND PARTNERS LLC (Continued)

1000393085

Transporter 9 EPA ID: Not reported
Transporter 10 EPA ID: Not reported
Date Trans1 Transported Waste: 08/02/2006
Date Trans2 Transported Waste: Not reported
Date Trans3 Transported Waste: Not reported
Date Trans4 Transported Waste: Not reported
Date Trans5 Transported Waste: Not reported
Date Trans6 Transported Waste: Not reported
Date Trans7 Transported Waste: Not reported
Date Trans8 Transported Waste: Not reported
Date Trans9 Transported Waste: Not reported
Date Trans10 Transported Waste: Not reported
Date TSDF Received Waste: 08/11/2006
TSDF EPA Facility Name: Not reported
QTY Units: Not reported
Transporter SEQ ID: Not reported
Transporter-1 Date: Not reported
Waste SEQ ID: Not reported
Waste Type Code 2: Not reported
Waste Type Code 3: Not reported
Waste Type Code 4: Not reported
Waste Type Code 5: Not reported
Waste Type Code 6: Not reported
Date Accepted: Not reported
Manifest Discrepancy Type: Not reported
Data Entry Number: 09120621
Was Load Rejected: ORLANDO 32819
Reason Load Was Rejected: Not reported

Manifest Number: NJA3273780
EPA ID: FLD980845010
Date Shipped: 07/13/2006
TSDF EPA ID: NJD002385730
Transporter EPA ID: NJD054126164
Transporter 2 EPA ID: Not reported
Transporter 3 EPA ID: Not reported
Transporter 4 EPA ID: Not reported
Transporter 5 EPA ID: Not reported
Transporter 6 EPA ID: Not reported
Transporter 7 EPA ID: Not reported
Transporter 8 EPA ID: Not reported
Transporter 9 EPA ID: Not reported
Transporter 10 EPA ID: Not reported
Date Trans1 Transported Waste: 07/13/2006
Date Trans2 Transported Waste: Not reported
Date Trans3 Transported Waste: Not reported
Date Trans4 Transported Waste: Not reported
Date Trans5 Transported Waste: Not reported
Date Trans6 Transported Waste: Not reported
Date Trans7 Transported Waste: Not reported
Date Trans8 Transported Waste: Not reported
Date Trans9 Transported Waste: Not reported
Date Trans10 Transported Waste: Not reported
Date TSDF Received Waste: 07/27/2006
TSDF EPA Facility Name: Not reported
QTY Units: Not reported
Transporter SEQ ID: Not reported

Map ID
Direction
Distance
Elevation

MAP FINDINGS

Site

Database(s)

EDR ID Number
EPA ID Number

JOHN YOUNG LAND PARTNERS LLC (Continued)

1000393085

Transporter-1 Date: Not reported
Waste SEQ ID: Not reported
Waste Type Code 2: Not reported
Waste Type Code 3: Not reported
Waste Type Code 4: Not reported
Waste Type Code 5: Not reported
Waste Type Code 6: Not reported
Date Accepted: Not reported
Manifest Discrepancy Type: Not reported
Data Entry Number: 08230621
Was Load Rejected: ORLANDO 32819
Reason Load Was Rejected: Not reported

EL874
North
1/8-1/4
0.215 mi.
1136 ft.

9333 SOUTH JOHN YOUNG PKWY
ORLANDO, FL 32819
Site 3 of 6 in cluster EL

ERNS 2000532618
N/A

Actual:
89 ft.

[Click this hyperlink](#) while viewing on your computer to access additional ERNS detail in the EDR Site Report.

Focus Map:
4

EL875
North
1/8-1/4
0.215 mi.
1136 ft.

AGERE SYSTEMS
9333 SOUTH JOHN YOUNG PARKWAY
ORLANDO, FL 32819
Site 4 of 6 in cluster EL

FINDS 1016083021
ECHO N/A

Actual:
89 ft.

FINDS:

Focus Map:
4

Registry ID: 110000363231

Environmental Interest/Information System

AFS (Aerometric Information Retrieval System (AIRS) Facility Subsystem) replaces the former Compliance Data System (CDS), the National Emission Data System (NEDS), and the Storage and Retrieval of Aerometric Data (SAROAD). AIRS is the national repository for information concerning airborne pollution in the United States. AFS is used to track emissions and compliance data from industrial plants. AFS data are utilized by states to prepare State Implementation Plans to comply with regulatory programs and by EPA as an input for the estimation of total national emissions. AFS is undergoing a major redesign to support facility operating permits required under Title V of the Clean Air Act.

TSCA SUBMITTER

AIR SYNTHETIC MINOR

US EPA TRIS (Toxics Release Inventory System) contains information

Map ID
Direction
Distance
Elevation

MAP FINDINGS

Site

Database(s)

EDR ID Number
EPA ID Number

AGERE SYSTEMS (Continued)

1016083021

from facilities on the amounts of over 300 listed toxic chemicals that these facilities release directly to air, water, land, or that are transported off-site.

RCRAInfo is a national information system that supports the Resource Conservation and Recovery Act (RCRA) program through the tracking of events and activities related to facilities that generate, transport, and treat, store, or dispose of hazardous waste. RCRAInfo allows RCRA program staff to track the notification, permit, compliance, and corrective action activities required under RCRA.

HAZARDOUS WASTE BIENNIAL REPORTER

Florida Environmental System Today Application (FIESTA) Data Maintenance (FDM) system maintains entity, environmental interest and affiliation data for the State of Florida.

[Click this hyperlink](#) while viewing on your computer to access additional FINDS: detail in the EDR Site Report.

ECHO:

Envid: 1016083021
Registry ID: 110000363231
DFR URL: <http://echo.epa.gov/detailed-facility-report?fid=110000363231>

EL876
North
1/8-1/4
0.215 mi.
1136 ft.

AGERE SYSTEMS
9333 SOUTH JOHN YOUNG PARKWAY
ORLANDO, FL 32819
Site 5 of 6 in cluster EL

FL TIER 2 **S107713830**
N/A

Actual:
89 ft.
Focus Map:
4

TIER 2:
Name: AGERE SYSTEMS
Address: 9333 SOUTH JOHN YOUNG PARKWAY
City,State,Zip: ORLANDO, FL 32819
Year: Not reported
Facility Id: Not reported
Active Date: 02/28/1997
Inactive Date: 02/26/2007
Sale Pending: False
Original Date: Not reported
PLOT Source: GPS
Latitude: 28.432960
Longitude: -81.420820
LEPC District: 6
Counties: Volusia,Seminole,Osceola,Orange,Lake,Brevard,
SERC: 3674
Program Level: 0
PRIME: 24573
SIC Code: 3674
SIC Code 2: Not reported
NAICS Code: 334413

Other Chemical Data:

Report Year: 2001
Tier 2 Report ID: 70805
Chemical ID: 94231

Map ID
Direction
Distance
Elevation

MAP FINDINGS

Site

Database(s)

EDR ID Number
EPA ID Number

AGERE SYSTEMS (Continued)

S107713830

CAS Number: 1310732
Chemical Name: SODIUM HYDROXIDE (SOLUTION) [CAUSTIC SODA]
Chemical Date: 1/2/1972
Average Amount: 4
Maximum Amount: 29200
Location ID: 280590
Chemical State: SOLID
Mixture: True
Mixture Percent: .00
Container: C - TANK INSIDE BUILDING
Pressure: 1 - AMBIENT PRESSURE
Temperature: 4 - AMBIENT TEMPERATURE
Average Amount: 4
Maximum Amount: 29200
Days on Site: 365
Site Plan: False
Site Plan Document: Not reported
Private Location: False
Location: BLDG 41

Report Year: 2001
Tier 2 Report ID: 70805
Chemical ID: 94230
CAS Number: 7631869
Chemical Name: SILICA
Chemical Date: 1/2/1972
Average Amount: 5
Maximum Amount: 275376
Location ID: 303112
Chemical State: Liquid
Mixture: True
Mixture Percent: .00
Container: R - OTHER
Pressure: 1 - AMBIENT PRESSURE
Temperature: 4 - AMBIENT TEMPERATURE
Average Amount: 0
Maximum Amount: 0
Days on Site: 365
Site Plan: False
Site Plan Document: Not reported
Private Location: False
Location: BLDG 60 GENERAL CHEMICAL STOREROOM

Location ID: 303113
Chemical State: Liquid
Mixture: True
Mixture Percent: .00
Container: R - OTHER
Pressure: 1 - AMBIENT PRESSURE
Temperature: 4 - AMBIENT TEMPERATURE
Average Amount: 0
Maximum Amount: 0
Days on Site: 365
Site Plan: False
Site Plan Document: Not reported
Private Location: False

Map ID
Direction
Distance
Elevation

MAP FINDINGS

Site

Database(s)

EDR ID Number
EPA ID Number

AGERE SYSTEMS (Continued)

S107713830

Location: BLDG 31 EAST END CHEM DISPENSE

Location ID: 303114
Chemical State: Liquid
Mixture: True
Mixture Percent: .00
Container: R - OTHER
Pressure: 1 - AMBIENT PRESSURE
Temperature: 4 - AMBIENT TEMPERATURE
Average Amount: 0
Maximum Amount: 0
Days on Site: 365
Site Plan: False
Site Plan Document: Not reported
Private Location: False
Location: BLDG 30 SOUTHSIDE CHEM GALLERIES

Location ID: 280598
Chemical State: LIQUID
Mixture: True
Mixture Percent: .00
Container: E - PLASTIC OR NON-METALLIC DRUM
Pressure: 1 - AMBIENT PRESSURE
Temperature: 4 - AMBIENT TEMPERATURE
Average Amount: 5
Maximum Amount: 275376
Days on Site: 365
Site Plan: False
Site Plan Document: Not reported
Private Location: False
Location: BLDG 60 GENERAL CHEMICAL STOREROOM

Report Year: 2001
Tier 2 Report ID: 70805
Chemical ID: 94229
CAS Number: 7664382
Chemical Name: PHOSPHORIC ACID
Chemical Date: 1/2/1972
Average Amount: 4
Maximum Amount: 48686
Location ID: 303109
Chemical State: Liquid
Mixture: True
Mixture Percent: .00
Container: E - PLASTIC OR NON-METALLIC DRUM
Pressure: 1 - AMBIENT PRESSURE
Temperature: 4 - AMBIENT TEMPERATURE
Average Amount: 0
Maximum Amount: 0
Days on Site: 365
Site Plan: False
Site Plan Document: Not reported
Private Location: False
Location: BLDG 60 ACID STOREROOM

Location ID: 303110

Map ID
Direction
Distance
Elevation

MAP FINDINGS

Site

Database(s)

EDR ID Number
EPA ID Number

AGERE SYSTEMS (Continued)

S107713830

Chemical State: Liquid
Mixture: True
Mixture Percent: .00
Container: E - PLASTIC OR NON-METALLIC DRUM
Pressure: 1 - AMBIENT PRESSURE
Temperature: 4 - AMBIENT TEMPERATURE
Average Amount: 0
Maximum Amount: 0
Days on Site: 365
Site Plan: False
Site Plan Document: Not reported
Private Location: False
Location: BLDG 30 SOUTHSIDE CHEM GALLERIES

Location ID: 303111
Chemical State: Liquid
Mixture: True
Mixture Percent: .00
Container: E - PLASTIC OR NON-METALLIC DRUM
Pressure: 1 - AMBIENT PRESSURE
Temperature: 4 - AMBIENT TEMPERATURE
Average Amount: 0
Maximum Amount: 0
Days on Site: 365
Site Plan: False
Site Plan Document: Not reported
Private Location: False
Location: ADRF WEST SIDE CHEM GALLERIES

Location ID: 280600
Chemical State: LIQUID
Mixture: True
Mixture Percent: .00
Container: N - PLASTIC BOTTLES OR JUGS
Pressure: 1 - AMBIENT PRESSURE
Temperature: 4 - AMBIENT TEMPERATURE
Average Amount: 4
Maximum Amount: 48686
Days on Site: 365
Site Plan: False
Site Plan Document: Not reported
Private Location: False
Location: BLDG 60 ACID STOREROOM

Report Year: 2001
Tier 2 Report ID: 70805
Chemical ID: 94228
CAS Number: 7782447
Chemical Name: OXYGEN, COMPRESSED
Chemical Date: 1/2/1972
Average Amount: 4
Maximum Amount: 57544
Location ID: 280606
Chemical State: GAS
Mixture: False
Mixture Percent: 100.00

Map ID
Direction
Distance
Elevation

MAP FINDINGS

Site

Database(s)

EDR ID Number
EPA ID Number

AGERE SYSTEMS (Continued)

S107713830

Container: A - ABOVE GROUND TANK
Pressure: 2 - GREATER THAN AMBIENT PRESSURE
Temperature: 7 - CRYOGENIC CONDITIONS
Average Amount: 4
Maximum Amount: 57544
Days on Site: 365
Site Plan: False
Site Plan Document: Not reported
Private Location: False
Location: BLDG 30 SOUTHSIDE

Report Year: 2001
Tier 2 Report ID: 70805
Chemical ID: 94227
CAS Number: 7697372
Chemical Name: NITRIC ACID
Chemical Date: 1/2/1972
Average Amount: 3
Maximum Amount: 12769
Location ID: 303089
Chemical State: Liquid
Mixture: True
Mixture Percent: .00
Container: M - GLASS BOTTLES OR JUGS
Pressure: 1 - AMBIENT PRESSURE
Temperature: 4 - AMBIENT TEMPERATURE
Average Amount: 0
Maximum Amount: 0
Days on Site: 365
Site Plan: False
Site Plan Document: Not reported
Private Location: False
Location: BLDG 60 ACID STORAGE ROOM

Location ID: 303090
Chemical State: Liquid
Mixture: True
Mixture Percent: .00
Container: E - PLASTIC OR NON-METALLIC DRUM
Pressure: 1 - AMBIENT PRESSURE
Temperature: 4 - AMBIENT TEMPERATURE
Average Amount: 0
Maximum Amount: 0
Days on Site: 365
Site Plan: False
Site Plan Document: Not reported
Private Location: False
Location: BLDG 60 ACID STORAGE ROOM

Location ID: 303091
Chemical State: Liquid
Mixture: True
Mixture Percent: .00
Container: E - PLASTIC OR NON-METALLIC DRUM
Pressure: 1 - AMBIENT PRESSURE
Temperature: 4 - AMBIENT TEMPERATURE

Map ID
Direction
Distance
Elevation

MAP FINDINGS

Site

Database(s)

EDR ID Number
EPA ID Number

AGERE SYSTEMS (Continued)

S107713830

Average Amount: 0
Maximum Amount: 0
Days on Site: 365
Site Plan: False
Site Plan Document: Not reported
Private Location: False
Location: BLDG 30 SOUTHSIDE CHEM GALLERIES

Location ID: 303092
Chemical State: Liquid
Mixture: True
Mixture Percent: .00
Container: E - PLASTIC OR NON-METALLIC DRUM
Pressure: 1 - AMBIENT PRESSURE
Temperature: 4 - AMBIENT TEMPERATURE
Average Amount: 0
Maximum Amount: 0
Days on Site: 365
Site Plan: False
Site Plan Document: Not reported
Private Location: False
Location: ADRF WEST SIDE CHEM GALLERIES

Location ID: 280604
Chemical State: LIQUID
Mixture: True
Mixture Percent: .00
Container: N - PLASTIC BOTTLES OR JUGS
Pressure: 1 - AMBIENT PRESSURE
Temperature: 4 - AMBIENT TEMPERATURE
Average Amount: 3
Maximum Amount: 12769
Days on Site: 365
Site Plan: False
Site Plan Document: Not reported
Private Location: False
Location: BLDG 60 ACID STORAGE ROOM

Report Year: 2001
Tier 2 Report ID: 70805
Chemical ID: 94226
CAS Number: 1305620
Chemical Name: CALCIUM HYDROXIDE
Chemical Date: 1/2/1972
Average Amount: 4
Maximum Amount: 100000
Location ID: 280589
Chemical State: Solid
Mixture: False
Mixture Percent: 100.00
Container: H - SILO
Pressure: 1 - AMBIENT PRESSURE
Temperature: 4 - AMBIENT TEMPERATURE
Average Amount: 4
Maximum Amount: 100000
Days on Site: 365

Map ID
Direction
Distance
Elevation

MAP FINDINGS

Site

Database(s)

EDR ID Number
EPA ID Number

AGERE SYSTEMS (Continued)

S107713830

Site Plan: False
Site Plan Document: Not reported
Private Location: False
Location: BLDG 41

Report Year: 2001
Tier 2 Report ID: 70805
Chemical ID: 94225
CAS Number: 7722841
Chemical Name: HYDROGEN PEROXIDE [ONLY AN EHS IF > 52% CONCENTRATION]
Chemical Date: 1/2/1972
Average Amount: 4
Maximum Amount: 25182
Location ID: 280605
Chemical State: LIQUID
Mixture: True
Mixture Percent: .00
Container: N - PLASTIC BOTTLES OR JUGS
Pressure: 1 - AMBIENT PRESSURE
Temperature: 4 - AMBIENT TEMPERATURE
Average Amount: 4
Maximum Amount: 25182
Days on Site: 365
Site Plan: False
Site Plan Document: Not reported
Private Location: False
Location: BLDG 60 GENERAL CHEMICAL ROOM

Location ID: 303067
Chemical State: Liquid
Mixture: True
Mixture Percent: .00
Container: E - PLASTIC OR NON-METALLIC DRUM
Pressure: 1 - AMBIENT PRESSURE
Temperature: 4 - AMBIENT TEMPERATURE
Average Amount: 0
Maximum Amount: 0
Days on Site: 365
Site Plan: False
Site Plan Document: Not reported
Private Location: False
Location: BLDG 60 GENERAL CHEMICAL ROOM

Location ID: 303068
Chemical State: Liquid
Mixture: True
Mixture Percent: .00
Container: E - PLASTIC OR NON-METALLIC DRUM
Pressure: 1 - AMBIENT PRESSURE
Temperature: 4 - AMBIENT TEMPERATURE
Average Amount: 0
Maximum Amount: 0
Days on Site: 365
Site Plan: False
Site Plan Document: Not reported
Private Location: False

Map ID
Direction
Distance
Elevation

MAP FINDINGS

Site

Database(s)

EDR ID Number
EPA ID Number

AGERE SYSTEMS (Continued)

S107713830

Location: BLDG 30 SOUTHSIDE CHEM GALLERIES

Location ID: 303069
Chemical State: Liquid
Mixture: True
Mixture Percent: .00
Container: P - TANK WAGON
Pressure: 1 - AMBIENT PRESSURE
Temperature: 4 - AMBIENT TEMPERATURE
Average Amount: 0
Maximum Amount: 0
Days on Site: 365
Site Plan: False
Site Plan Document: Not reported
Private Location: False
Location: BLDG 44 HYDROGEN PEROXIDE STORAGE

Location ID: 303070
Chemical State: Liquid
Mixture: True
Mixture Percent: .00
Container: E - PLASTIC OR NON-METALLIC DRUM
Pressure: 1 - AMBIENT PRESSURE
Temperature: 4 - AMBIENT TEMPERATURE
Average Amount: 0
Maximum Amount: 0
Days on Site: 365
Site Plan: False
Site Plan Document: Not reported
Private Location: False
Location: ADRF WESTSIDE CHEM GALLERIES

Location ID: 303071
Chemical State: Liquid
Mixture: True
Mixture Percent: .00
Container: E - PLASTIC OR NON-METALLIC DRUM
Pressure: 1 - AMBIENT PRESSURE
Temperature: 4 - AMBIENT TEMPERATURE
Average Amount: 0
Maximum Amount: 0
Days on Site: 365
Site Plan: False
Site Plan Document: Not reported
Private Location: False
Location: BLDG 31 EAST END CMP CHEM DISPENSE

Report Year: 2001
Tier 2 Report ID: 70805
Chemical ID: 94224
CAS Number: 7664393
Chemical Name: HYDROGEN FLUORIDE [HYDROFLUORIC ACID]
Chemical Date: 1/2/1972
Average Amount: 3
Maximum Amount: 18305
Location ID: 280601

Map ID
Direction
Distance
Elevation

MAP FINDINGS

Site

Database(s)

EDR ID Number
EPA ID Number

AGERE SYSTEMS (Continued)

S107713830

Chemical State: LIQUID
Mixture: True
Mixture Percent: .00
Container: N - PLASTIC BOTTLES OR JUGS
Pressure: 1 - AMBIENT PRESSURE
Temperature: 4 - AMBIENT TEMPERATURE
Average Amount: 3
Maximum Amount: 18305
Days on Site: 365
Site Plan: False
Site Plan Document: Not reported
Private Location: False
Location: BLDG 60 ACID STORAGE ROOM

Location ID: 303057
Chemical State: Liquid
Mixture: True
Mixture Percent: .00
Container: E - PLASTIC OR NON-METALLIC DRUM
Pressure: 1 - AMBIENT PRESSURE
Temperature: 4 - AMBIENT TEMPERATURE
Average Amount: 0
Maximum Amount: 0
Days on Site: 365
Site Plan: False
Site Plan Document: Not reported
Private Location: False
Location: BLDG 60 ACID STORAGE ROOM

Location ID: 303058
Chemical State: Liquid
Mixture: True
Mixture Percent: .00
Container: E - PLASTIC OR NON-METALLIC DRUM
Pressure: 1 - AMBIENT PRESSURE
Temperature: 4 - AMBIENT TEMPERATURE
Average Amount: 0
Maximum Amount: 0
Days on Site: 365
Site Plan: False
Site Plan Document: Not reported
Private Location: False
Location: BLDG 30 SOUTHSIDE CHEM GALLERIES

Location ID: 303059
Chemical State: Liquid
Mixture: True
Mixture Percent: .00
Container: E - PLASTIC OR NON-METALLIC DRUM
Pressure: 1 - AMBIENT PRESSURE
Temperature: 4 - AMBIENT TEMPERATURE
Average Amount: 0
Maximum Amount: 0
Days on Site: 365
Site Plan: False
Site Plan Document: Not reported
Private Location: False

Map ID
Direction
Distance
Elevation

MAP FINDINGS

Site

Database(s)

EDR ID Number
EPA ID Number

AGERE SYSTEMS (Continued)

S107713830

Location: ADRF WESTSIDE CHEM GALLERIES

Location ID: 303060
Chemical State: Liquid
Mixture: True
Mixture Percent: .00
Container: E - PLASTIC OR NON-METALLIC DRUM
Pressure: 1 - AMBIENT PRESSURE
Temperature: 4 - AMBIENT TEMPERATURE
Average Amount: 0
Maximum Amount: 0
Days on Site: 365
Site Plan: False
Site Plan Document: Not reported
Private Location: False
Location: BLDG 31 EAST END CHEM DISPENSE

Report Year: 2001
Tier 2 Report ID: 70805
Chemical ID: 94223
CAS Number: 7782505
Chemical Name: CHLORINE
Chemical Date: 1/2/1972
Average Amount: 2
Maximum Amount: 616
Location ID: 280607
Chemical State: Gas
Mixture: False
Mixture Percent: 100.00
Container: L - CYLINDER
Pressure: 2 - GREATER THAN AMBIENT PRESSURE
Temperature: 4 - AMBIENT TEMPERATURE
Average Amount: 2
Maximum Amount: 616
Days on Site: 365
Site Plan: False
Site Plan Document: Not reported
Private Location: False
Location: BLDG 43

Location ID: 303046
Chemical State: Gas
Mixture: False
Mixture Percent: 100.00
Container: L - CYLINDER
Pressure: 2 - GREATER THAN AMBIENT PRESSURE
Temperature: 4 - AMBIENT TEMPERATURE
Average Amount: 0
Maximum Amount: 0
Days on Site: 365
Site Plan: False
Site Plan Document: Not reported
Private Location: False
Location: BLDG 30 SOUTHSIDE GAS GALLERIES

Location ID: 303047

Map ID
Direction
Distance
Elevation

MAP FINDINGS

Site

Database(s)

EDR ID Number
EPA ID Number

AGERE SYSTEMS (Continued)

S107713830

Chemical State: Gas
Mixture: False
Mixture Percent: 100.00
Container: L - CYLINDER
Pressure: 2 - GREATER THAN AMBIENT PRESSURE
Temperature: 4 - AMBIENT TEMPERATURE
Average Amount: 0
Maximum Amount: 0
Days on Site: 365
Site Plan: False
Site Plan Document: Not reported
Private Location: False
Location: ADRF WEST SIDE GAS GALLERIES

Report Year: 2001
Tier 2 Report ID: 70805
Chemical ID: 94222
CAS Number: 7440371
Chemical Name: ARGON
Chemical Date: 1/2/1972
Average Amount: 4
Maximum Amount: 62198
Location ID: 280596
Chemical State: GAS
Mixture: False
Mixture Percent: 100.00
Container: A - ABOVE GROUND TANK
Pressure: 2 - GREATER THAN AMBIENT PRESSURE
Temperature: 7 - CRYOGENIC CONDITIONS
Average Amount: 4
Maximum Amount: 62198
Days on Site: 365
Site Plan: False
Site Plan Document: Not reported
Private Location: False
Location: BLDG 30 SOUTH SIDE

Report Year: 2001
Tier 2 Report ID: 70805
Chemical ID: 94221
CAS Number: 1336216
Chemical Name: AMMONIUM HYDROXIDE
Chemical Date: 1/2/1972
Average Amount: 4
Maximum Amount: 44093
Location ID: 280591
Chemical State: LIQUID
Mixture: True
Mixture Percent: .00
Container: N - PLASTIC BOTTLES OR JUGS
Pressure: 1 - AMBIENT PRESSURE
Temperature: 4 - AMBIENT TEMPERATURE
Average Amount: 4
Maximum Amount: 44093
Days on Site: 365

Map ID
Direction
Distance
Elevation

MAP FINDINGS

Site

Database(s)

EDR ID Number
EPA ID Number

AGERE SYSTEMS (Continued)

S107713830

Site Plan: False
Site Plan Document: Not reported
Private Location: False
Location: BLDG 60 GENERAL CHEMICAL ROOM

Location ID: 303030
Chemical State: Liquid
Mixture: True
Mixture Percent: .00
Container: E - PLASTIC OR NON-METALLIC DRUM
Pressure: 1 - AMBIENT PRESSURE
Temperature: 4 - AMBIENT TEMPERATURE
Average Amount: 0
Maximum Amount: 0
Days on Site: 365
Site Plan: False
Site Plan Document: Not reported
Private Location: False
Location: BLDG 60 GENERAL CHEMICAL ROOM

Location ID: 303031
Chemical State: Liquid
Mixture: True
Mixture Percent: .00
Container: E - PLASTIC OR NON-METALLIC DRUM
Pressure: 1 - AMBIENT PRESSURE
Temperature: 4 - AMBIENT TEMPERATURE
Average Amount: 0
Maximum Amount: 0
Days on Site: 365
Site Plan: False
Site Plan Document: Not reported
Private Location: False
Location: BLDG 30 SOUTH SIDE CHEMICAL GALLERIES

Location ID: 303032
Chemical State: Liquid
Mixture: True
Mixture Percent: .00
Container: E - PLASTIC OR NON-METALLIC DRUM
Pressure: 1 - AMBIENT PRESSURE
Temperature: 4 - AMBIENT TEMPERATURE
Average Amount: 0
Maximum Amount: 0
Days on Site: 365
Site Plan: False
Site Plan Document: Not reported
Private Location: False
Location: ADRF WEST SIDE CHEMICAL GALLERIES

Location ID: 303033
Chemical State: Liquid
Mixture: True
Mixture Percent: .00
Container: E - PLASTIC OR NON-METALLIC DRUM
Pressure: 1 - AMBIENT PRESSURE
Temperature: 4 - AMBIENT TEMPERATURE

Map ID
Direction
Distance
Elevation

MAP FINDINGS

Site

Database(s)

EDR ID Number
EPA ID Number

AGERE SYSTEMS (Continued)

S107713830

Average Amount: 0
Maximum Amount: 0
Days on Site: 365
Site Plan: False
Site Plan Document: Not reported
Private Location: False
Location: BLDG 31 EAST END CMP DISPENSE

Report Year: 2001
Tier 2 Report ID: 70805
Chemical ID: 94220
CAS Number: 7664417
Chemical Name: AMMONIA
Chemical Date: 1/2/1972
Average Amount: 3
Maximum Amount: 1450
Location ID: 280602
Chemical State: GAS
Mixture: False
Mixture Percent: 100.00
Container: L - CYLINDER
Pressure: 2 - GREATER THAN AMBIENT PRESSURE
Temperature: 4 - AMBIENT TEMPERATURE
Average Amount: 3
Maximum Amount: 1450
Days on Site: 365
Site Plan: False
Site Plan Document: Not reported
Private Location: False
Location: BLDG 43

Location ID: 303028
Chemical State: Gas
Mixture: False
Mixture Percent: 100.00
Container: L - CYLINDER
Pressure: 2 - GREATER THAN AMBIENT PRESSURE
Temperature: 4 - AMBIENT TEMPERATURE
Average Amount: 0
Maximum Amount: 0
Days on Site: 365
Site Plan: False
Site Plan Document: Not reported
Private Location: False
Location: BLDG 30 SOUTH SIDE GAS GALLERIES

Location ID: 303029
Chemical State: Gas
Mixture: False
Mixture Percent: 100.00
Container: L - CYLINDER
Pressure: 2 - GREATER THAN AMBIENT PRESSURE
Temperature: 4 - AMBIENT TEMPERATURE
Average Amount: 0
Maximum Amount: 0
Days on Site: 365

Map ID
Direction
Distance
Elevation

MAP FINDINGS

Site

Database(s)

EDR ID Number
EPA ID Number

AGERE SYSTEMS (Continued)

S107713830

Site Plan: False
Site Plan Document: Not reported
Private Location: False
Location: ADRF WEST SIDE GAS GALLERIES

Report Year: 1993
Tier 2 Report ID: 1189
Chemical ID: 44136
CAS Number: 7647145
Chemical Name: SODIUM CHLORIDE [SALT] [ROCK SALT] [SALINE] [TABLE SALT]
Chemical Date: 1/2/1972
Average Amount: 4
Maximum Amount: 50000
Location ID: 150077
Chemical State: SOLID
Mixture: False
Mixture Percent: 100.00
Container: CONV
Pressure: CONV
Temperature: CONV
Average Amount: 4
Maximum Amount: 50000
Days on Site: 365
Site Plan: False
Site Plan Document: Not reported
Private Location: False
Location: Not reported

Report Year: 1993
Tier 2 Report ID: 1189
Chemical ID: 44135
CAS Number: 1305620
Chemical Name: CALCIUM HYDROXIDE
Chemical Date: 1/2/1972
Average Amount: 4
Maximum Amount: 100000
Location ID: 150068
Chemical State: SOLID
Mixture: False
Mixture Percent: 100.00
Container: CONV
Pressure: CONV
Temperature: CONV
Average Amount: 4
Maximum Amount: 100000
Days on Site: 365
Site Plan: False
Site Plan Document: Not reported
Private Location: False
Location: Not reported

Report Year: 1993
Tier 2 Report ID: 1189
Chemical ID: 44134

Map ID
Direction
Distance
Elevation

MAP FINDINGS

Site

Database(s)

EDR ID Number
EPA ID Number

AGERE SYSTEMS (Continued)

S107713830

CAS Number: 7722841
Chemical Name: HYDROGEN PEROXIDE [ONLY AN EHS IF > 52% CONCENTRATION]
Chemical Date: 1/2/1972
Average Amount: 4
Maximum Amount: 26261
Location ID: 150080
Chemical State: LIQUID
Mixture: False
Mixture Percent: 100.00
Container: CONV
Pressure: CONV
Temperature: CONV
Average Amount: 4
Maximum Amount: 26261
Days on Site: 365
Site Plan: False
Site Plan Document: Not reported
Private Location: False
Location: Not reported

Report Year: 1993
Tier 2 Report ID: 1189
Chemical ID: 44133
CAS Number: 7664939
Chemical Name: SULFURIC ACID [HYDROGEN SULFATE] (AEROSOL FORM ONLY)
Chemical Date: 1/2/1972
Average Amount: 4
Maximum Amount: 203945
Location ID: 150079
Chemical State: LIQUID
Mixture: False
Mixture Percent: 100.00
Container: CONV
Pressure: CONV
Temperature: CONV
Average Amount: 4
Maximum Amount: 203945
Days on Site: 365
Site Plan: False
Site Plan Document: Not reported
Private Location: False
Location: Not reported

Report Year: 1993
Tier 2 Report ID: 1189
Chemical ID: 44132
CAS Number: 7664393
Chemical Name: HYDROGEN FLUORIDE [HYDROFLUORIC ACID]
Chemical Date: 1/2/1972
Average Amount: 3
Maximum Amount: 6528
Location ID: 150078
Chemical State: LIQUID
Mixture: False
Mixture Percent: 100.00

Map ID
Direction
Distance
Elevation

MAP FINDINGS

Site

Database(s)

EDR ID Number
EPA ID Number

AGERE SYSTEMS (Continued)

S107713830

Container: CONV
Pressure: CONV
Temperature: CONV
Average Amount: 3
Maximum Amount: 6528
Days on Site: 365
Site Plan: False
Site Plan Document: Not reported
Private Location: False
Location: Not reported

Report Year: 1993
Tier 2 Report ID: 1189
Chemical ID: 44131
CAS Number: 1336216
Chemical Name: AMMONIUM HYDROXIDE
Chemical Date: 1/2/1972
Average Amount: 3
Maximum Amount: 13252
Location ID: 150070
Chemical State: LIQUID
Mixture: False
Mixture Percent: 100.00
Container: CONV
Pressure: CONV
Temperature: CONV
Average Amount: 3
Maximum Amount: 13252
Days on Site: 365
Site Plan: False
Site Plan Document: Not reported
Private Location: False
Location: Not reported

Report Year: 1993
Tier 2 Report ID: 1189
Chemical ID: 44130
CAS Number: 1310732
Chemical Name: SODIUM HYDROXIDE (SOLUTION) [CAUSTIC SODA]
Chemical Date: 1/2/1972
Average Amount: 4
Maximum Amount: 45720
Location ID: 150069
Chemical State: LIQUID
Mixture: False
Mixture Percent: 100.00
Container: CONV
Pressure: CONV
Temperature: CONV
Average Amount: 4
Maximum Amount: 45720
Days on Site: 365
Site Plan: False
Site Plan Document: Not reported
Private Location: False

Map ID
Direction
Distance
Elevation

MAP FINDINGS

Site

Database(s)

EDR ID Number
EPA ID Number

AGERE SYSTEMS (Continued)

S107713830

Location: Not reported

Report Year: 1993
Tier 2 Report ID: 1189
Chemical ID: 44129
CAS Number: 7782505
Chemical Name: CHLORINE
Chemical Date: 1/2/1972
Average Amount: 1
Maximum Amount: 120
Location ID: 150082
Chemical State: GAS
Mixture: False
Mixture Percent: 100.00
Container: CONV
Pressure: CONV
Temperature: CONV
Average Amount: 1
Maximum Amount: 120
Days on Site: 365
Site Plan: False
Site Plan Document: Not reported
Private Location: False
Location: Not reported

Report Year: 1993
Tier 2 Report ID: 1189
Chemical ID: 44128
CAS Number: 7782447
Chemical Name: OXYGEN, COMPRESSED
Chemical Date: 1/2/1972
Average Amount: 4
Maximum Amount: 51500
Location ID: 150081
Chemical State: GAS
Mixture: False
Mixture Percent: 100.00
Container: CONV
Pressure: CONV
Temperature: CONV
Average Amount: 4
Maximum Amount: 51500
Days on Site: 365
Site Plan: False
Site Plan Document: Not reported
Private Location: False
Location: Not reported

Report Year: 1993
Tier 2 Report ID: 1189
Chemical ID: 44127
CAS Number: 7440371
Chemical Name: ARGON
Chemical Date: 1/2/1972

Map ID
Direction
Distance
Elevation

MAP FINDINGS

Site

Database(s)

EDR ID Number
EPA ID Number

AGERE SYSTEMS (Continued)

S107713830

Average Amount: 4
Maximum Amount: 31300
Location ID: 150073
Chemical State: GAS
Mixture: False
Mixture Percent: 100.00
Container: CONV
Pressure: CONV
Temperature: CONV
Average Amount: 4
Maximum Amount: 31300
Days on Site: 365
Site Plan: False
Site Plan Document: Not reported
Private Location: False
Location: Not reported

Report Year: 1994
Tier 2 Report ID: 9469
Chemical ID: 44126
CAS Number: 7722841
Chemical Name: HYDROGEN PEROXIDE [ONLY AN EHS IF > 52% CONCENTRATION]
Chemical Date: 1/2/1972
Average Amount: 3
Maximum Amount: 16647
Location ID: 164740
Chemical State: LIQUID
Mixture: False
Mixture Percent: 100.00
Container: CONV
Pressure: CONV
Temperature: CONV
Average Amount: 3
Maximum Amount: 16647
Days on Site: 365
Site Plan: False
Site Plan Document: Not reported
Private Location: False
Location: Not reported

Report Year: 1994
Tier 2 Report ID: 9469
Chemical ID: 44125
CAS Number: 7664939
Chemical Name: SULFURIC ACID [HYDROGEN SULFATE] (AEROSOL FORM ONLY)
Chemical Date: 1/2/1972
Average Amount: 4
Maximum Amount: 127104
Location ID: 164739
Chemical State: LIQUID
Mixture: False
Mixture Percent: 100.00
Container: CONV
Pressure: CONV
Temperature: CONV

Map ID
Direction
Distance
Elevation

MAP FINDINGS

Site

Database(s)

EDR ID Number
EPA ID Number

AGERE SYSTEMS (Continued)

S107713830

Average Amount: 4
Maximum Amount: 127104
Days on Site: 365
Site Plan: False
Site Plan Document: Not reported
Private Location: False
Location: Not reported

Report Year: 1994
Tier 2 Report ID: 9469
Chemical ID: 44124
CAS Number: 7440371
Chemical Name: ARGON
Chemical Date: 1/2/1972
Average Amount: 4
Maximum Amount: 31300
Location ID: 164736
Chemical State: LIQUID
Mixture: False
Mixture Percent: 100.00
Container: CONV
Pressure: CONV
Temperature: CONV
Average Amount: 4
Maximum Amount: 31300
Days on Site: 365
Site Plan: False
Site Plan Document: Not reported
Private Location: False
Location: Not reported

Report Year: 1994
Tier 2 Report ID: 9469
Chemical ID: 44123
CAS Number: 1310732
Chemical Name: SODIUM HYDROXIDE (SOLUTION) [CAUSTIC SODA]
Chemical Date: 1/2/1972
Average Amount: 4
Maximum Amount: 45700
Location ID: 164733
Chemical State: LIQUID
Mixture: False
Mixture Percent: 100.00
Container: CONV
Pressure: CONV
Temperature: CONV
Average Amount: 4
Maximum Amount: 45700
Days on Site: 365
Site Plan: False
Site Plan Document: Not reported
Private Location: False
Location: Not reported

Map ID
Direction
Distance
Elevation

MAP FINDINGS

Site

Database(s)

EDR ID Number
EPA ID Number

AGERE SYSTEMS (Continued)

S107713830

Report Year: 1994
Tier 2 Report ID: 9469
Chemical ID: 44122
CAS Number: 1305620
Chemical Name: CALCIUM HYDROXIDE
Chemical Date: 1/2/1972
Average Amount: 4
Maximum Amount: 100000
Location ID: 164732
Chemical State: LIQUID
Mixture: False
Mixture Percent: 100.00
Container: CONV
Pressure: CONV
Temperature: CONV
Average Amount: 4
Maximum Amount: 100000
Days on Site: 365
Site Plan: False
Site Plan Document: Not reported
Private Location: False
Location: Not reported

Report Year: 1995
Tier 2 Report ID: 17911
Chemical ID: 44121
CAS Number: 1305620
Chemical Name: CALCIUM HYDROXIDE
Chemical Date: 1/2/1972
Average Amount: 4
Maximum Amount: 100000
Location ID: 179559
Chemical State: SOLID
Mixture: False
Mixture Percent: 100.00
Container: CONV
Pressure: CONV
Temperature: CONV
Average Amount: 4
Maximum Amount: 100000
Days on Site: 365
Site Plan: False
Site Plan Document: Not reported
Private Location: False
Location: Not reported

Report Year: 1995
Tier 2 Report ID: 17911
Chemical ID: 44120
CAS Number: 7782505
Chemical Name: CHLORINE
Chemical Date: 1/2/1972
Average Amount: 2
Maximum Amount: 240
Location ID: 179572

Map ID
Direction
Distance
Elevation

MAP FINDINGS

Site

Database(s)

EDR ID Number
EPA ID Number

AGERE SYSTEMS (Continued)

S107713830

Chemical State: LIQUID
Mixture: False
Mixture Percent: 100.00
Container: CONV
Pressure: CONV
Temperature: CONV
Average Amount: 2
Maximum Amount: 240
Days on Site: 365
Site Plan: False
Site Plan Document: Not reported
Private Location: False
Location: Not reported

Report Year: 1995
Tier 2 Report ID: 17911
Chemical ID: 44119
CAS Number: 7782447
Chemical Name: OXYGEN, COMPRESSED
Chemical Date: 1/2/1972
Average Amount: 4
Maximum Amount: 51500
Location ID: 179571
Chemical State: LIQUID
Mixture: False
Mixture Percent: 100.00
Container: CONV
Pressure: CONV
Temperature: CONV
Average Amount: 4
Maximum Amount: 51500
Days on Site: 365
Site Plan: False
Site Plan Document: Not reported
Private Location: False
Location: Not reported

Report Year: 1995
Tier 2 Report ID: 17911
Chemical ID: 44118
CAS Number: 7722841
Chemical Name: HYDROGEN PEROXIDE [ONLY AN EHS IF > 52% CONCENTRATION]
Chemical Date: 1/2/1972
Average Amount: 3
Maximum Amount: 13879
Location ID: 179570
Chemical State: LIQUID
Mixture: False
Mixture Percent: 100.00
Container: CONV
Pressure: CONV
Temperature: CONV
Average Amount: 3
Maximum Amount: 13879
Days on Site: 365

Map ID
Direction
Distance
Elevation

MAP FINDINGS

Site

Database(s)

EDR ID Number
EPA ID Number

AGERE SYSTEMS (Continued)

S107713830

Site Plan: False
Site Plan Document: Not reported
Private Location: False
Location: Not reported

Report Year: 1995
Tier 2 Report ID: 17911
Chemical ID: 44117
CAS Number: 7664939
Chemical Name: SULFURIC ACID [HYDROGEN SULFATE] (AEROSOL FORM ONLY)
Chemical Date: 1/2/1972
Average Amount: 4
Maximum Amount: 133854
Location ID: 179569
Chemical State: LIQUID
Mixture: False
Mixture Percent: 100.00
Container: CONV
Pressure: CONV
Temperature: CONV
Average Amount: 4
Maximum Amount: 133854
Days on Site: 365
Site Plan: False
Site Plan Document: Not reported
Private Location: False
Location: Not reported

Report Year: 1995
Tier 2 Report ID: 17911
Chemical ID: 44116
CAS Number: 7664417
Chemical Name: AMMONIA
Chemical Date: 1/2/1972
Average Amount: 2
Maximum Amount: 560
Location ID: 179568
Chemical State: LIQUID
Mixture: False
Mixture Percent: 100.00
Container: CONV
Pressure: CONV
Temperature: CONV
Average Amount: 2
Maximum Amount: 560
Days on Site: 365
Site Plan: False
Site Plan Document: Not reported
Private Location: False
Location: Not reported

Report Year: 1995
Tier 2 Report ID: 17911
Chemical ID: 44115

Map ID
Direction
Distance
Elevation

MAP FINDINGS

Site

Database(s)

EDR ID Number
EPA ID Number

AGERE SYSTEMS (Continued)

S107713830

CAS Number: 7664393
Chemical Name: HYDROGEN FLUORIDE [HYDROFLUORIC ACID]
Chemical Date: 1/2/1972
Average Amount: 3
Maximum Amount: 8562
Location ID: 179567
Chemical State: LIQUID
Mixture: False
Mixture Percent: 100.00
Container: CONV
Pressure: CONV
Temperature: CONV
Average Amount: 3
Maximum Amount: 8562
Days on Site: 365
Site Plan: False
Site Plan Document: Not reported
Private Location: False
Location: Not reported

Report Year: 1995
Tier 2 Report ID: 17911
Chemical ID: 44114
CAS Number: 7440371
Chemical Name: ARGON
Chemical Date: 1/2/1972
Average Amount: 4
Maximum Amount: 31300
Location ID: 179563
Chemical State: LIQUID
Mixture: False
Mixture Percent: 100.00
Container: CONV
Pressure: CONV
Temperature: CONV
Average Amount: 4
Maximum Amount: 31300
Days on Site: 365
Site Plan: False
Site Plan Document: Not reported
Private Location: False
Location: Not reported

Report Year: 1995
Tier 2 Report ID: 17911
Chemical ID: 44113
CAS Number: 1310732
Chemical Name: SODIUM HYDROXIDE (SOLUTION) [CAUSTIC SODA]
Chemical Date: 1/2/1972
Average Amount: 4
Maximum Amount: 45700
Location ID: 179560
Chemical State: LIQUID
Mixture: False
Mixture Percent: 100.00

Map ID
Direction
Distance
Elevation

MAP FINDINGS

Site

Database(s)

EDR ID Number
EPA ID Number

AGERE SYSTEMS (Continued)

S107713830

Container: CONV
Pressure: CONV
Temperature: CONV
Average Amount: 4
Maximum Amount: 45700
Days on Site: 365
Site Plan: False
Site Plan Document: Not reported
Private Location: False
Location: Not reported

Report Year: 1996
Tier 2 Report ID: 26447
Chemical ID: 44112
CAS Number: 1305620
Chemical Name: CALCIUM HYDROXIDE
Chemical Date: 1/2/1972
Average Amount: 4
Maximum Amount: 100000
Location ID: 194976
Chemical State: SOLID
Mixture: False
Mixture Percent: 100.00
Container: CONV
Pressure: CONV
Temperature: CONV
Average Amount: 4
Maximum Amount: 100000
Days on Site: 365
Site Plan: False
Site Plan Document: Not reported
Private Location: False
Location: Not reported

Report Year: 1996
Tier 2 Report ID: 26447
Chemical ID: 44111
CAS Number: 7782505
Chemical Name: CHLORINE
Chemical Date: 1/2/1972
Average Amount: 2
Maximum Amount: 240
Location ID: 194990
Chemical State: LIQUID
Mixture: False
Mixture Percent: 100.00
Container: CONV
Pressure: CONV
Temperature: CONV
Average Amount: 2
Maximum Amount: 240
Days on Site: 365
Site Plan: False
Site Plan Document: Not reported
Private Location: False

Map ID
Direction
Distance
Elevation

MAP FINDINGS

Site

Database(s)

EDR ID Number
EPA ID Number

AGERE SYSTEMS (Continued)

S107713830

Location: Not reported

Report Year: 1996
Tier 2 Report ID: 26447
Chemical ID: 44110
CAS Number: 7782447
Chemical Name: OXYGEN, COMPRESSED
Chemical Date: 1/2/1972
Average Amount: 4
Maximum Amount: 51500
Location ID: 194989
Chemical State: LIQUID
Mixture: False
Mixture Percent: 100.00
Container: CONV
Pressure: CONV
Temperature: CONV
Average Amount: 4
Maximum Amount: 51500
Days on Site: 365
Site Plan: False
Site Plan Document: Not reported
Private Location: False
Location: Not reported

Report Year: 1996
Tier 2 Report ID: 26447
Chemical ID: 44109
CAS Number: 7722841
Chemical Name: HYDROGEN PEROXIDE [ONLY AN EHS IF > 52% CONCENTRATION]
Chemical Date: 1/2/1972
Average Amount: 3
Maximum Amount: 13879
Location ID: 194988
Chemical State: LIQUID
Mixture: False
Mixture Percent: 100.00
Container: CONV
Pressure: CONV
Temperature: CONV
Average Amount: 3
Maximum Amount: 13879
Days on Site: 365
Site Plan: False
Site Plan Document: Not reported
Private Location: False
Location: Not reported

Report Year: 1996
Tier 2 Report ID: 26447
Chemical ID: 44108
CAS Number: 7697372
Chemical Name: NITRIC ACID
Chemical Date: 1/2/1972

Map ID
Direction
Distance
Elevation

MAP FINDINGS

Site

Database(s)

EDR ID Number
EPA ID Number

AGERE SYSTEMS (Continued)

S107713830

Average Amount: 3
Maximum Amount: 4383
Location ID: 194987
Chemical State: LIQUID
Mixture: False
Mixture Percent: 100.00
Container: CONV
Pressure: CONV
Temperature: CONV
Average Amount: 3
Maximum Amount: 4383
Days on Site: 365
Site Plan: False
Site Plan Document: Not reported
Private Location: False
Location: Not reported

Report Year: 1996
Tier 2 Report ID: 26447
Chemical ID: 44107
CAS Number: 7664939
Chemical Name: SULFURIC ACID [HYDROGEN SULFATE] (AEROSOL FORM ONLY)
Chemical Date: 1/2/1972
Average Amount: 4
Maximum Amount: 133854
Location ID: 194986
Chemical State: LIQUID
Mixture: False
Mixture Percent: 100.00
Container: CONV
Pressure: CONV
Temperature: CONV
Average Amount: 4
Maximum Amount: 133854
Days on Site: 365
Site Plan: False
Site Plan Document: Not reported
Private Location: False
Location: Not reported

Report Year: 1996
Tier 2 Report ID: 26447
Chemical ID: 44106
CAS Number: 7664417
Chemical Name: AMMONIA
Chemical Date: 1/2/1972
Average Amount: 2
Maximum Amount: 560
Location ID: 194985
Chemical State: LIQUID
Mixture: False
Mixture Percent: 100.00
Container: CONV
Pressure: CONV
Temperature: CONV

Map ID
Direction
Distance
Elevation

MAP FINDINGS

Site

Database(s)

EDR ID Number
EPA ID Number

AGERE SYSTEMS (Continued)

S107713830

Average Amount: 2
Maximum Amount: 560
Days on Site: 365
Site Plan: False
Site Plan Document: Not reported
Private Location: False
Location: Not reported

Report Year: 1996
Tier 2 Report ID: 26447
Chemical ID: 44105
CAS Number: 7664393
Chemical Name: HYDROGEN FLUORIDE [HYDROFLUORIC ACID]
Chemical Date: 1/2/1972
Average Amount: 3
Maximum Amount: 8562
Location ID: 194984
Chemical State: LIQUID
Mixture: False
Mixture Percent: 100.00
Container: CONV
Pressure: CONV
Temperature: CONV
Average Amount: 3
Maximum Amount: 8562
Days on Site: 365
Site Plan: False
Site Plan Document: Not reported
Private Location: False
Location: Not reported

Report Year: 1996
Tier 2 Report ID: 26447
Chemical ID: 44104
CAS Number: 7440371
Chemical Name: ARGON
Chemical Date: 1/2/1972
Average Amount: 4
Maximum Amount: 31300
Location ID: 194980
Chemical State: LIQUID
Mixture: False
Mixture Percent: 100.00
Container: CONV
Pressure: CONV
Temperature: CONV
Average Amount: 4
Maximum Amount: 31300
Days on Site: 365
Site Plan: False
Site Plan Document: Not reported
Private Location: False
Location: Not reported

Map ID
Direction
Distance
Elevation

MAP FINDINGS

Site

Database(s)

EDR ID Number
EPA ID Number

AGERE SYSTEMS (Continued)

S107713830

Report Year: 1996
Tier 2 Report ID: 26447
Chemical ID: 44103
CAS Number: 1310732
Chemical Name: SODIUM HYDROXIDE (SOLUTION) [CAUSTIC SODA]
Chemical Date: 1/2/1972
Average Amount: 4
Maximum Amount: 45700
Location ID: 194977
Chemical State: LIQUID
Mixture: False
Mixture Percent: 100.00
Container: CONV
Pressure: CONV
Temperature: CONV
Average Amount: 4
Maximum Amount: 45700
Days on Site: 365
Site Plan: False
Site Plan Document: Not reported
Private Location: False
Location: Not reported

Report Year: 1997
Tier 2 Report ID: 35042
Chemical ID: 44102
CAS Number: 7681574
Chemical Name: SODIUM METABISULFITE
Chemical Date: 1/2/1972
Average Amount: 4
Maximum Amount: 18260
Location ID: 210505
Chemical State: SOLID
Mixture: False
Mixture Percent: 100.00
Container: CONV
Pressure: CONV
Temperature: CONV
Average Amount: 4
Maximum Amount: 18260
Days on Site: 365
Site Plan: False
Site Plan Document: Not reported
Private Location: False
Location: Not reported

Report Year: 1997
Tier 2 Report ID: 35042
Chemical ID: 44101
CAS Number: 1305620
Chemical Name: CALCIUM HYDROXIDE
Chemical Date: 1/2/1972
Average Amount: 4
Maximum Amount: 100000
Location ID: 210492

Map ID
Direction
Distance
Elevation

MAP FINDINGS

Site

Database(s)

EDR ID Number
EPA ID Number

AGERE SYSTEMS (Continued)

S107713830

Chemical State: SOLID
Mixture: False
Mixture Percent: 100.00
Container: CONV
Pressure: CONV
Temperature: CONV
Average Amount: 4
Maximum Amount: 100000
Days on Site: 365
Site Plan: False
Site Plan Document: Not reported
Private Location: False
Location: Not reported

Report Year: 1997
Tier 2 Report ID: 35042
Chemical ID: 44100
CAS Number: 7722841
Chemical Name: HYDROGEN PEROXIDE [ONLY AN EHS IF > 52% CONCENTRATION]
Chemical Date: 1/2/1972
Average Amount: 4
Maximum Amount: 42051
Location ID: 210507
Chemical State: LIQUID
Mixture: False
Mixture Percent: 100.00
Container: CONV
Pressure: CONV
Temperature: CONV
Average Amount: 4
Maximum Amount: 42051
Days on Site: 365
Site Plan: False
Site Plan Document: Not reported
Private Location: False
Location: Not reported

Report Year: 1997
Tier 2 Report ID: 35042
Chemical ID: 44099
CAS Number: 7697372
Chemical Name: NITRIC ACID
Chemical Date: 1/2/1972
Average Amount: 3
Maximum Amount: 4353
Location ID: 210506
Chemical State: LIQUID
Mixture: False
Mixture Percent: 100.00
Container: CONV
Pressure: CONV
Temperature: CONV
Average Amount: 3
Maximum Amount: 4353
Days on Site: 365

Map ID
Direction
Distance
Elevation

MAP FINDINGS

Site

Database(s)

EDR ID Number
EPA ID Number

AGERE SYSTEMS (Continued)

S107713830

Site Plan: False
Site Plan Document: Not reported
Private Location: False
Location: Not reported

Report Year: 1997
Tier 2 Report ID: 35042
Chemical ID: 44098
CAS Number: 7664393
Chemical Name: HYDROGEN FLUORIDE [HYDROFLUORIC ACID]
Chemical Date: 1/2/1972
Average Amount: 4
Maximum Amount: 19826
Location ID: 210502
Chemical State: LIQUID
Mixture: False
Mixture Percent: 100.00
Container: CONV
Pressure: CONV
Temperature: CONV
Average Amount: 4
Maximum Amount: 19826
Days on Site: 365
Site Plan: False
Site Plan Document: Not reported
Private Location: False
Location: Not reported

Report Year: 1997
Tier 2 Report ID: 35042
Chemical ID: 44097
CAS Number: 7664382
Chemical Name: PHOSPHORIC ACID
Chemical Date: 1/2/1972
Average Amount: 4
Maximum Amount: 55684
Location ID: 210501
Chemical State: LIQUID
Mixture: False
Mixture Percent: 100.00
Container: CONV
Pressure: CONV
Temperature: CONV
Average Amount: 4
Maximum Amount: 55684
Days on Site: 365
Site Plan: False
Site Plan Document: Not reported
Private Location: False
Location: Not reported

Report Year: 1997
Tier 2 Report ID: 35042
Chemical ID: 44096

Map ID
Direction
Distance
Elevation

MAP FINDINGS

Site

Database(s)

EDR ID Number
EPA ID Number

AGERE SYSTEMS (Continued)

S107713830

CAS Number: 7440371
Chemical Name: ARGON
Chemical Date: 1/2/1972
Average Amount: 4
Maximum Amount: 62600
Location ID: 210498
Chemical State: LIQUID
Mixture: False
Mixture Percent: 100.00
Container: CONV
Pressure: CONV
Temperature: CONV
Average Amount: 4
Maximum Amount: 62600
Days on Site: 365
Site Plan: False
Site Plan Document: Not reported
Private Location: False
Location: Not reported

Report Year: 1997
Tier 2 Report ID: 35042
Chemical ID: 44095
CAS Number: 1336216
Chemical Name: AMMONIUM HYDROXIDE
Chemical Date: 1/2/1972
Average Amount: 4
Maximum Amount: 36507
Location ID: 210494
Chemical State: LIQUID
Mixture: False
Mixture Percent: 100.00
Container: CONV
Pressure: CONV
Temperature: CONV
Average Amount: 4
Maximum Amount: 36507
Days on Site: 365
Site Plan: False
Site Plan Document: Not reported
Private Location: False
Location: Not reported

Report Year: 1997
Tier 2 Report ID: 35042
Chemical ID: 44094
CAS Number: 1310732
Chemical Name: SODIUM HYDROXIDE (SOLUTION) [CAUSTIC SODA]
Chemical Date: 1/2/1972
Average Amount: 4
Maximum Amount: 45700
Location ID: 210493
Chemical State: LIQUID
Mixture: False
Mixture Percent: 100.00

Map ID
Direction
Distance
Elevation

MAP FINDINGS

Site

Database(s)

EDR ID Number
EPA ID Number

AGERE SYSTEMS (Continued)

S107713830

Container: CONV
Pressure: CONV
Temperature: CONV
Average Amount: 4
Maximum Amount: 45700
Days on Site: 365
Site Plan: False
Site Plan Document: Not reported
Private Location: False
Location: Not reported

Report Year: 1997
Tier 2 Report ID: 35042
Chemical ID: 44093
CAS Number: 7782505
Chemical Name: CHLORINE
Chemical Date: 1/2/1972
Average Amount: 2
Maximum Amount: 797
Location ID: 210509
Chemical State: GAS
Mixture: False
Mixture Percent: 100.00
Container: CONV
Pressure: CONV
Temperature: CONV
Average Amount: 2
Maximum Amount: 797
Days on Site: 365
Site Plan: False
Site Plan Document: Not reported
Private Location: False
Location: Not reported

Report Year: 1997
Tier 2 Report ID: 35042
Chemical ID: 44092
CAS Number: 7782447
Chemical Name: OXYGEN, COMPRESSED
Chemical Date: 1/2/1972
Average Amount: 4
Maximum Amount: 51500
Location ID: 210508
Chemical State: GAS
Mixture: False
Mixture Percent: 100.00
Container: CONV
Pressure: CONV
Temperature: CONV
Average Amount: 4
Maximum Amount: 51500
Days on Site: 365
Site Plan: False
Site Plan Document: Not reported
Private Location: False

Map ID
Direction
Distance
Elevation

MAP FINDINGS

Site

Database(s)

EDR ID Number
EPA ID Number

AGERE SYSTEMS (Continued)

S107713830

Location: Not reported

Report Year: 1997
Tier 2 Report ID: 35042
Chemical ID: 44091
CAS Number: 7664417
Chemical Name: AMMONIA
Chemical Date: 1/2/1972
Average Amount: 3
Maximum Amount: 2200
Location ID: 210503
Chemical State: GAS
Mixture: False
Mixture Percent: 100.00
Container: CONV
Pressure: CONV
Temperature: CONV
Average Amount: 3
Maximum Amount: 2200
Days on Site: 365
Site Plan: False
Site Plan Document: Not reported
Private Location: False
Location: Not reported

Report Year: 1998
Tier 2 Report ID: 43704
Chemical ID: 44090
CAS Number: 7681574
Chemical Name: SODIUM METABISULFITE
Chemical Date: 1/2/1972
Average Amount: 3
Maximum Amount: 13090
Location ID: 226704
Chemical State: SOLID
Mixture: False
Mixture Percent: 100.00
Container: CONV
Pressure: CONV
Temperature: CONV
Average Amount: 3
Maximum Amount: 13090
Days on Site: 365
Site Plan: False
Site Plan Document: Not reported
Private Location: False
Location: Not reported

Report Year: 1998
Tier 2 Report ID: 43704
Chemical ID: 44089
CAS Number: 1305620
Chemical Name: CALCIUM HYDROXIDE
Chemical Date: 1/2/1972

Map ID
Direction
Distance
Elevation

MAP FINDINGS

Site

Database(s)

EDR ID Number
EPA ID Number

AGERE SYSTEMS (Continued)

S107713830

Average Amount: 4
Maximum Amount: 100000
Location ID: 226691
Chemical State: SOLID
Mixture: False
Mixture Percent: 100.00
Container: CONV
Pressure: CONV
Temperature: CONV
Average Amount: 4
Maximum Amount: 100000
Days on Site: 365
Site Plan: False
Site Plan Document: Not reported
Private Location: False
Location: Not reported

Report Year: 1998
Tier 2 Report ID: 43704
Chemical ID: 44088
CAS Number: 7722841
Chemical Name: HYDROGEN PEROXIDE [ONLY AN EHS IF > 52% CONCENTRATION]
Chemical Date: 1/2/1972
Average Amount: 4
Maximum Amount: 22136
Location ID: 226706
Chemical State: LIQUID
Mixture: False
Mixture Percent: 100.00
Container: CONV
Pressure: CONV
Temperature: CONV
Average Amount: 4
Maximum Amount: 22136
Days on Site: 365
Site Plan: False
Site Plan Document: Not reported
Private Location: False
Location: Not reported

Report Year: 1998
Tier 2 Report ID: 43704
Chemical ID: 44087
CAS Number: 7697372
Chemical Name: NITRIC ACID
Chemical Date: 1/2/1972
Average Amount: 3
Maximum Amount: 3965
Location ID: 226705
Chemical State: LIQUID
Mixture: False
Mixture Percent: 100.00
Container: CONV
Pressure: CONV
Temperature: CONV

Map ID
Direction
Distance
Elevation

MAP FINDINGS

Site

Database(s)

EDR ID Number
EPA ID Number

AGERE SYSTEMS (Continued)

S107713830

Average Amount: 3
Maximum Amount: 3965
Days on Site: 365
Site Plan: False
Site Plan Document: Not reported
Private Location: False
Location: Not reported

Report Year: 1998
Tier 2 Report ID: 43704
Chemical ID: 44086
CAS Number: 7664393
Chemical Name: HYDROGEN FLUORIDE [HYDROFLUORIC ACID]
Chemical Date: 1/2/1972
Average Amount: 3
Maximum Amount: 18069
Location ID: 226701
Chemical State: LIQUID
Mixture: False
Mixture Percent: 100.00
Container: CONV
Pressure: CONV
Temperature: CONV
Average Amount: 3
Maximum Amount: 18069
Days on Site: 365
Site Plan: False
Site Plan Document: Not reported
Private Location: False
Location: Not reported

Report Year: 1998
Tier 2 Report ID: 43704
Chemical ID: 44085
CAS Number: 7664382
Chemical Name: PHOSPHORIC ACID
Chemical Date: 1/2/1972
Average Amount: 4
Maximum Amount: 44145
Location ID: 226700
Chemical State: LIQUID
Mixture: False
Mixture Percent: 100.00
Container: CONV
Pressure: CONV
Temperature: CONV
Average Amount: 4
Maximum Amount: 44145
Days on Site: 365
Site Plan: False
Site Plan Document: Not reported
Private Location: False
Location: Not reported

Map ID
Direction
Distance
Elevation

MAP FINDINGS

Site

Database(s)

EDR ID Number
EPA ID Number

AGERE SYSTEMS (Continued)

S107713830

Report Year: 1998
Tier 2 Report ID: 43704
Chemical ID: 44084
CAS Number: 1336216
Chemical Name: AMMONIUM HYDROXIDE
Chemical Date: 1/2/1972
Average Amount: 4
Maximum Amount: 65128
Location ID: 226693
Chemical State: LIQUID
Mixture: False
Mixture Percent: 100.00
Container: CONV
Pressure: CONV
Temperature: CONV
Average Amount: 4
Maximum Amount: 65128
Days on Site: 365
Site Plan: False
Site Plan Document: Not reported
Private Location: False
Location: Not reported

Report Year: 1998
Tier 2 Report ID: 43704
Chemical ID: 44083
CAS Number: 1310732
Chemical Name: SODIUM HYDROXIDE (SOLUTION) [CAUSTIC SODA]
Chemical Date: 1/2/1972
Average Amount: 4
Maximum Amount: 29200
Location ID: 226692
Chemical State: LIQUID
Mixture: False
Mixture Percent: 100.00
Container: CONV
Pressure: CONV
Temperature: CONV
Average Amount: 4
Maximum Amount: 29200
Days on Site: 365
Site Plan: False
Site Plan Document: Not reported
Private Location: False
Location: Not reported

Report Year: 1998
Tier 2 Report ID: 43704
Chemical ID: 44082
CAS Number: 7782505
Chemical Name: CHLORINE
Chemical Date: 1/2/1972
Average Amount: 2
Maximum Amount: 722
Location ID: 226708

Map ID
Direction
Distance
Elevation

MAP FINDINGS

Site

Database(s)

EDR ID Number
EPA ID Number

AGERE SYSTEMS (Continued)

S107713830

Chemical State: GAS
Mixture: False
Mixture Percent: 100.00
Container: CONV
Pressure: CONV
Temperature: CONV
Average Amount: 2
Maximum Amount: 722
Days on Site: 365
Site Plan: False
Site Plan Document: Not reported
Private Location: False
Location: Not reported

Report Year: 1998
Tier 2 Report ID: 43704
Chemical ID: 44081
CAS Number: 7782447
Chemical Name: OXYGEN, COMPRESSED
Chemical Date: 1/2/1972
Average Amount: 4
Maximum Amount: 51500
Location ID: 226707
Chemical State: GAS
Mixture: False
Mixture Percent: 100.00
Container: CONV
Pressure: CONV
Temperature: CONV
Average Amount: 4
Maximum Amount: 51500
Days on Site: 365
Site Plan: False
Site Plan Document: Not reported
Private Location: False
Location: Not reported

Report Year: 1998
Tier 2 Report ID: 43704
Chemical ID: 44080
CAS Number: 7664417
Chemical Name: AMMONIA
Chemical Date: 1/2/1972
Average Amount: 3
Maximum Amount: 2051
Location ID: 226702
Chemical State: GAS
Mixture: False
Mixture Percent: 100.00
Container: CONV
Pressure: CONV
Temperature: CONV
Average Amount: 3
Maximum Amount: 2051
Days on Site: 365

Map ID
Direction
Distance
Elevation

MAP FINDINGS

Site

Database(s)

EDR ID Number
EPA ID Number

AGERE SYSTEMS (Continued)

S107713830

Site Plan: False
Site Plan Document: Not reported
Private Location: False
Location: Not reported

Report Year: 1998
Tier 2 Report ID: 43704
Chemical ID: 44079
CAS Number: 7440371
Chemical Name: ARGON
Chemical Date: 1/2/1972
Average Amount: 4
Maximum Amount: 62600
Location ID: 226697
Chemical State: GAS
Mixture: False
Mixture Percent: 100.00
Container: CONV
Pressure: CONV
Temperature: CONV
Average Amount: 4
Maximum Amount: 62600
Days on Site: 365
Site Plan: False
Site Plan Document: Not reported
Private Location: False
Location: Not reported

Report Year: 1999
Tier 2 Report ID: 52493
Chemical ID: 44078
CAS Number: 1305620
Chemical Name: CALCIUM HYDROXIDE
Chemical Date: 1/2/1972
Average Amount: 4
Maximum Amount: 100000
Location ID: 243548
Chemical State: SOLID
Mixture: False
Mixture Percent: 100.00
Container: CONV
Pressure: CONV
Temperature: CONV
Average Amount: 4
Maximum Amount: 100000
Days on Site: 365
Site Plan: False
Site Plan Document: Not reported
Private Location: False
Location: Not reported

Report Year: 1999
Tier 2 Report ID: 52493
Chemical ID: 44077

Map ID
Direction
Distance
Elevation

MAP FINDINGS

Site

Database(s)

EDR ID Number
EPA ID Number

AGERE SYSTEMS (Continued)

S107713830

CAS Number: 7722841
Chemical Name: HYDROGEN PEROXIDE [ONLY AN EHS IF > 52% CONCENTRATION]
Chemical Date: 1/2/1972
Average Amount: 4
Maximum Amount: 37069
Location ID: 243561
Chemical State: LIQUID
Mixture: False
Mixture Percent: 100.00
Container: CONV
Pressure: CONV
Temperature: CONV
Average Amount: 4
Maximum Amount: 37069
Days on Site: 365
Site Plan: False
Site Plan Document: Not reported
Private Location: False
Location: Not reported

Report Year: 1999
Tier 2 Report ID: 52493
Chemical ID: 44076
CAS Number: 7697372
Chemical Name: NITRIC ACID
Chemical Date: 1/2/1972
Average Amount: 3
Maximum Amount: 3949
Location ID: 243560
Chemical State: LIQUID
Mixture: False
Mixture Percent: 100.00
Container: CONV
Pressure: CONV
Temperature: CONV
Average Amount: 3
Maximum Amount: 3949
Days on Site: 365
Site Plan: False
Site Plan Document: Not reported
Private Location: False
Location: Not reported

Report Year: 1999
Tier 2 Report ID: 52493
Chemical ID: 44075
CAS Number: 7681574
Chemical Name: SODIUM METABISULFITE
Chemical Date: 1/2/1972
Average Amount: 4
Maximum Amount: 44980
Location ID: 243559
Chemical State: LIQUID
Mixture: False
Mixture Percent: 100.00

Map ID
Direction
Distance
Elevation

MAP FINDINGS

Site

Database(s)

EDR ID Number
EPA ID Number

AGERE SYSTEMS (Continued)

S107713830

Container: CONV
Pressure: CONV
Temperature: CONV
Average Amount: 4
Maximum Amount: 44980
Days on Site: 365
Site Plan: False
Site Plan Document: Not reported
Private Location: False
Location: Not reported

Report Year: 1999
Tier 2 Report ID: 52493
Chemical ID: 44074
CAS Number: 7664417
Chemical Name: AMMONIA
Chemical Date: 1/2/1972
Average Amount: 3
Maximum Amount: 2200
Location ID: 243557
Chemical State: LIQUID
Mixture: False
Mixture Percent: 100.00
Container: CONV
Pressure: CONV
Temperature: CONV
Average Amount: 3
Maximum Amount: 2200
Days on Site: 365
Site Plan: False
Site Plan Document: Not reported
Private Location: False
Location: Not reported

Report Year: 1999
Tier 2 Report ID: 52493
Chemical ID: 44073
CAS Number: 7664393
Chemical Name: HYDROGEN FLUORIDE [HYDROFLUORIC ACID]
Chemical Date: 1/2/1972
Average Amount: 3
Maximum Amount: 19837
Location ID: 243556
Chemical State: LIQUID
Mixture: False
Mixture Percent: 100.00
Container: CONV
Pressure: CONV
Temperature: CONV
Average Amount: 3
Maximum Amount: 19837
Days on Site: 365
Site Plan: False
Site Plan Document: Not reported
Private Location: False

Map ID
Direction
Distance
Elevation

MAP FINDINGS

Site

Database(s)

EDR ID Number
EPA ID Number

AGERE SYSTEMS (Continued)

S107713830

Location: Not reported

Report Year: 1999
Tier 2 Report ID: 52493
Chemical ID: 44072
CAS Number: 7664382
Chemical Name: PHOSPHORIC ACID
Chemical Date: 1/2/1972
Average Amount: 4
Maximum Amount: 84570
Location ID: 243555
Chemical State: LIQUID
Mixture: False
Mixture Percent: 100.00
Container: CONV
Pressure: CONV
Temperature: CONV
Average Amount: 4
Maximum Amount: 84570
Days on Site: 365
Site Plan: False
Site Plan Document: Not reported
Private Location: False
Location: Not reported

Report Year: 1999
Tier 2 Report ID: 52493
Chemical ID: 44071
CAS Number: 1336216
Chemical Name: AMMONIUM HYDROXIDE
Chemical Date: 1/2/1972
Average Amount: 4
Maximum Amount: 54945
Location ID: 243549
Chemical State: LIQUID
Mixture: False
Mixture Percent: 100.00
Container: CONV
Pressure: CONV
Temperature: CONV
Average Amount: 4
Maximum Amount: 54945
Days on Site: 365
Site Plan: False
Site Plan Document: Not reported
Private Location: False
Location: Not reported

Report Year: 1999
Tier 2 Report ID: 52493
Chemical ID: 44070
CAS Number: 7782505
Chemical Name: CHLORINE
Chemical Date: 1/2/1972

Map ID
Direction
Distance
Elevation

MAP FINDINGS

Site

Database(s)

EDR ID Number
EPA ID Number

AGERE SYSTEMS (Continued)

S107713830

Average Amount: 2
Maximum Amount: 946
Location ID: 243563
Chemical State: GAS
Mixture: False
Mixture Percent: 100.00
Container: CONV
Pressure: CONV
Temperature: CONV
Average Amount: 2
Maximum Amount: 946
Days on Site: 365
Site Plan: False
Site Plan Document: Not reported
Private Location: False
Location: Not reported

Report Year: 1999
Tier 2 Report ID: 52493
Chemical ID: 44069
CAS Number: 7782447
Chemical Name: OXYGEN, COMPRESSED
Chemical Date: 1/2/1972
Average Amount: 4
Maximum Amount: 51500
Location ID: 243562
Chemical State: GAS
Mixture: False
Mixture Percent: 100.00
Container: CONV
Pressure: CONV
Temperature: CONV
Average Amount: 4
Maximum Amount: 51500
Days on Site: 365
Site Plan: False
Site Plan Document: Not reported
Private Location: False
Location: Not reported

Report Year: 2000
Tier 2 Report ID: 61611
Chemical ID: 44068
CAS Number: 7782505
Chemical Name: CHLORINE
Chemical Date: 1/2/1972
Average Amount: 2
Maximum Amount: 767
Location ID: 261540
Chemical State: LIQUID
Mixture: False
Mixture Percent: 100.00
Container: CONV
Pressure: CONV
Temperature: CONV

Map ID
Direction
Distance
Elevation

MAP FINDINGS

Site

Database(s)

EDR ID Number
EPA ID Number

AGERE SYSTEMS (Continued)

S107713830

Average Amount: 2
Maximum Amount: 767
Days on Site: 365
Site Plan: False
Site Plan Document: Not reported
Private Location: False
Location: Not reported

Report Year: 2000
Tier 2 Report ID: 61611
Chemical ID: 44067
CAS Number: 7782447
Chemical Name: OXYGEN, COMPRESSED
Chemical Date: 1/2/1972
Average Amount: 4
Maximum Amount: 51500
Location ID: 261539
Chemical State: LIQUID
Mixture: False
Mixture Percent: 100.00
Container: CONV
Pressure: CONV
Temperature: CONV
Average Amount: 4
Maximum Amount: 51500
Days on Site: 365
Site Plan: False
Site Plan Document: Not reported
Private Location: False
Location: Not reported

Report Year: 2000
Tier 2 Report ID: 61611
Chemical ID: 44066
CAS Number: 7722841
Chemical Name: HYDROGEN PEROXIDE [ONLY AN EHS IF > 52% CONCENTRATION]
Chemical Date: 1/2/1972
Average Amount: 4
Maximum Amount: 108874
Location ID: 261538
Chemical State: LIQUID
Mixture: False
Mixture Percent: 100.00
Container: CONV
Pressure: CONV
Temperature: CONV
Average Amount: 4
Maximum Amount: 108874
Days on Site: 365
Site Plan: False
Site Plan Document: Not reported
Private Location: False
Location: Not reported

Map ID
Direction
Distance
Elevation

MAP FINDINGS

Site

Database(s)

EDR ID Number
EPA ID Number

AGERE SYSTEMS (Continued)

S107713830

Report Year: 2000
Tier 2 Report ID: 61611
Chemical ID: 44065
CAS Number: 7697372
Chemical Name: NITRIC ACID
Chemical Date: 1/2/1972
Average Amount: 3
Maximum Amount: 4734
Location ID: 261537
Chemical State: LIQUID
Mixture: False
Mixture Percent: 100.00
Container: CONV
Pressure: CONV
Temperature: CONV
Average Amount: 3
Maximum Amount: 4734
Days on Site: 365
Site Plan: False
Site Plan Document: Not reported
Private Location: False
Location: Not reported

Report Year: 2000
Tier 2 Report ID: 61611
Chemical ID: 44064
CAS Number: 7664417
Chemical Name: AMMONIA
Chemical Date: 1/2/1972
Average Amount: 3
Maximum Amount: 2400
Location ID: 261535
Chemical State: LIQUID
Mixture: False
Mixture Percent: 100.00
Container: CONV
Pressure: CONV
Temperature: CONV
Average Amount: 3
Maximum Amount: 2400
Days on Site: 365
Site Plan: False
Site Plan Document: Not reported
Private Location: False
Location: Not reported

Report Year: 2000
Tier 2 Report ID: 61611
Chemical ID: 44063
CAS Number: 7664393
Chemical Name: HYDROGEN FLUORIDE [HYDROFLUORIC ACID]
Chemical Date: 1/2/1972
Average Amount: 4
Maximum Amount: 23593
Location ID: 261534

Map ID
Direction
Distance
Elevation

MAP FINDINGS

Site

Database(s)

EDR ID Number
EPA ID Number

AGERE SYSTEMS (Continued)

S107713830

Chemical State: LIQUID
Mixture: False
Mixture Percent: 100.00
Container: CONV
Pressure: CONV
Temperature: CONV
Average Amount: 4
Maximum Amount: 23593
Days on Site: 365
Site Plan: False
Site Plan Document: Not reported
Private Location: False
Location: Not reported

Report Year: 2000
Tier 2 Report ID: 61611
Chemical ID: 44062
CAS Number: 7664382
Chemical Name: PHOSPHORIC ACID
Chemical Date: 1/2/1972
Average Amount: 4
Maximum Amount: 90017
Location ID: 261533
Chemical State: LIQUID
Mixture: False
Mixture Percent: 100.00
Container: CONV
Pressure: CONV
Temperature: CONV
Average Amount: 4
Maximum Amount: 90017
Days on Site: 365
Site Plan: False
Site Plan Document: Not reported
Private Location: False
Location: Not reported

Report Year: 2000
Tier 2 Report ID: 61611
Chemical ID: 44061
CAS Number: 7440371
Chemical Name: ARGON
Chemical Date: 1/2/1972
Average Amount: 4
Maximum Amount: 62670
Location ID: 261530
Chemical State: LIQUID
Mixture: False
Mixture Percent: 100.00
Container: CONV
Pressure: CONV
Temperature: CONV
Average Amount: 4
Maximum Amount: 62670
Days on Site: 365

Map ID
Direction
Distance
Elevation

MAP FINDINGS

Site

Database(s)

EDR ID Number
EPA ID Number

AGERE SYSTEMS (Continued)

S107713830

Site Plan: False
Site Plan Document: Not reported
Private Location: False
Location: Not reported

Report Year: 2000
Tier 2 Report ID: 61611
Chemical ID: 44060
CAS Number: 1336216
Chemical Name: AMMONIUM HYDROXIDE
Chemical Date: 1/2/1972
Average Amount: 4
Maximum Amount: 39273
Location ID: 261525
Chemical State: LIQUID
Mixture: False
Mixture Percent: 100.00
Container: CONV
Pressure: CONV
Temperature: CONV
Average Amount: 4
Maximum Amount: 39273
Days on Site: 365
Site Plan: False
Site Plan Document: Not reported
Private Location: False
Location: Not reported

Report Year: 2000
Tier 2 Report ID: 61611
Chemical ID: 44059
CAS Number: 1310732
Chemical Name: SODIUM HYDROXIDE (SOLUTION) [CAUSTIC SODA]
Chemical Date: 1/2/1972
Average Amount: 4
Maximum Amount: 29200
Location ID: 261524
Chemical State: LIQUID
Mixture: False
Mixture Percent: 100.00
Container: CONV
Pressure: CONV
Temperature: CONV
Average Amount: 4
Maximum Amount: 29200
Days on Site: 365
Site Plan: False
Site Plan Document: Not reported
Private Location: False
Location: Not reported

Report Year: 2000
Tier 2 Report ID: 61611
Chemical ID: 44058

Map ID
Direction
Distance
Elevation

MAP FINDINGS

Site

Database(s)

EDR ID Number
EPA ID Number

AGERE SYSTEMS (Continued)

S107713830

CAS Number: 1305620
Chemical Name: CALCIUM HYDROXIDE
Chemical Date: 1/2/1972
Average Amount: 4
Maximum Amount: 100000
Location ID: 261523
Chemical State: LIQUID
Mixture: False
Mixture Percent: 100.00
Container: CONV
Pressure: CONV
Temperature: CONV
Average Amount: 4
Maximum Amount: 100000
Days on Site: 365
Site Plan: False
Site Plan Document: Not reported
Private Location: False
Location: Not reported

Report Year: 1993
Tier 2 Report ID: 1189
Chemical ID: 3540
CAS Number: 75694
Chemical Name: TRICHLOROFLUOROMETHANE
Chemical Date: 1/2/1972
Average Amount: 4
Maximum Amount: 16960
Location ID: 150074
Chemical State: LIQUID
Mixture: False
Mixture Percent: 100.00
Container: CONV
Pressure: CONV
Temperature: CONV
Average Amount: 4
Maximum Amount: 16960
Days on Site: 365
Site Plan: False
Site Plan Document: Not reported
Private Location: False
Location: Not reported

Report Year: 1993
Tier 2 Report ID: 1189
Chemical ID: 3539
CAS Number: 67630
Chemical Name: ISOPROPYL ALCOHOL [313 - MANUFACTURE ONLY BY STRONG ACID PROCESS]
Chemical Date: 1/2/1972
Average Amount: 3
Maximum Amount: 11247
Location ID: 150071
Chemical State: LIQUID
Mixture: False
Mixture Percent: 100.00

Map ID
Direction
Distance
Elevation

MAP FINDINGS

Site

Database(s)

EDR ID Number
EPA ID Number

AGERE SYSTEMS (Continued)

S107713830

Container: CONV
Pressure: CONV
Temperature: CONV
Average Amount: 3
Maximum Amount: 11247
Days on Site: 365
Site Plan: False
Site Plan Document: Not reported
Private Location: False
Location: Not reported

Report Year: 1994
Tier 2 Report ID: 9469
Chemical ID: 3538
CAS Number: 75694
Chemical Name: TRICHLOROFLUOROMETHANE
Chemical Date: 1/2/1972
Average Amount: 4
Maximum Amount: 14060
Location ID: 164737
Chemical State: LIQUID
Mixture: False
Mixture Percent: 100.00
Container: CONV
Pressure: CONV
Temperature: CONV
Average Amount: 4
Maximum Amount: 14060
Days on Site: 365
Site Plan: False
Site Plan Document: Not reported
Private Location: False
Location: Not reported

Report Year: 1994
Tier 2 Report ID: 9469
Chemical ID: 3537
CAS Number: 67630
Chemical Name: ISOPROPYL ALCOHOL [313 - MANUFACTURE ONLY BY STRONG ACID PROCESS]
Chemical Date: 1/2/1972
Average Amount: 3
Maximum Amount: 10305
Location ID: 164734
Chemical State: LIQUID
Mixture: False
Mixture Percent: 100.00
Container: CONV
Pressure: CONV
Temperature: CONV
Average Amount: 3
Maximum Amount: 10305
Days on Site: 365
Site Plan: False
Site Plan Document: Not reported
Private Location: False

Map ID
Direction
Distance
Elevation

MAP FINDINGS

Site

Database(s)

EDR ID Number
EPA ID Number

AGERE SYSTEMS (Continued)

S107713830

Location: Not reported

Report Year: 1995
Tier 2 Report ID: 17911
Chemical ID: 3536
CAS Number: 75694
Chemical Name: TRICHLOROFLUOROMETHANE
Chemical Date: 1/2/1972
Average Amount: 4
Maximum Amount: 15160
Location ID: 179564
Chemical State: LIQUID
Mixture: False
Mixture Percent: 100.00
Container: CONV
Pressure: CONV
Temperature: CONV
Average Amount: 4
Maximum Amount: 15160
Days on Site: 365
Site Plan: False
Site Plan Document: Not reported
Private Location: False
Location: Not reported

Report Year: 1995
Tier 2 Report ID: 17911
Chemical ID: 3535
CAS Number: 67630
Chemical Name: ISOPROPYL ALCOHOL [313 - MANUFACTURE ONLY BY STRONG ACID PROCESS]
Chemical Date: 1/2/1972
Average Amount: 3
Maximum Amount: 10841
Location ID: 179561
Chemical State: LIQUID
Mixture: False
Mixture Percent: 100.00
Container: CONV
Pressure: CONV
Temperature: CONV
Average Amount: 3
Maximum Amount: 10841
Days on Site: 365
Site Plan: False
Site Plan Document: Not reported
Private Location: False
Location: Not reported

Report Year: 1996
Tier 2 Report ID: 26447
Chemical ID: 3534
CAS Number: 75694
Chemical Name: TRICHLOROFLUOROMETHANE
Chemical Date: 1/2/1972

Map ID
Direction
Distance
Elevation

MAP FINDINGS

Site

Database(s)

EDR ID Number
EPA ID Number

AGERE SYSTEMS (Continued)

S107713830

Average Amount: 4
Maximum Amount: 15160
Location ID: 194981
Chemical State: LIQUID
Mixture: False
Mixture Percent: 100.00
Container: CONV
Pressure: CONV
Temperature: CONV
Average Amount: 4
Maximum Amount: 15160
Days on Site: 365
Site Plan: False
Site Plan Document: Not reported
Private Location: False
Location: Not reported

Report Year: 1996
Tier 2 Report ID: 26447
Chemical ID: 3533
CAS Number: 67630
Chemical Name: ISOPROPYL ALCOHOL [313 - MANUFACTURE ONLY BY STRONG ACID PROCESS]
Chemical Date: 1/2/1972
Average Amount: 3
Maximum Amount: 10841
Location ID: 194978
Chemical State: LIQUID
Mixture: False
Mixture Percent: 100.00
Container: CONV
Pressure: CONV
Temperature: CONV
Average Amount: 3
Maximum Amount: 10841
Days on Site: 365
Site Plan: False
Site Plan Document: Not reported
Private Location: False
Location: Not reported

Report Year: 1997
Tier 2 Report ID: 35042
Chemical ID: 3532
CAS Number: 75694
Chemical Name: TRICHLOROFLUOROMETHANE
Chemical Date: 1/2/1972
Average Amount: 4
Maximum Amount: 10330
Location ID: 210499
Chemical State: LIQUID
Mixture: False
Mixture Percent: 100.00
Container: CONV
Pressure: CONV
Temperature: CONV

Map ID
Direction
Distance
Elevation

MAP FINDINGS

Site

Database(s)

EDR ID Number
EPA ID Number

AGERE SYSTEMS (Continued)

S107713830

Average Amount: 4
Maximum Amount: 10330
Days on Site: 365
Site Plan: False
Site Plan Document: Not reported
Private Location: False
Location: Not reported

Report Year: 1997
Tier 2 Report ID: 35042
Chemical ID: 3531
CAS Number: 67630
Chemical Name: ISOPROPYL ALCOHOL [313 - MANUFACTURE ONLY BY STRONG ACID PROCESS]
Chemical Date: 1/2/1972
Average Amount: 4
Maximum Amount: 36127
Location ID: 210496
Chemical State: LIQUID
Mixture: False
Mixture Percent: 100.00
Container: CONV
Pressure: CONV
Temperature: CONV
Average Amount: 4
Maximum Amount: 36127
Days on Site: 365
Site Plan: False
Site Plan Document: Not reported
Private Location: False
Location: Not reported

Report Year: 1998
Tier 2 Report ID: 43704
Chemical ID: 3530
CAS Number: 75694
Chemical Name: TRICHLOROFLUOROMETHANE
Chemical Date: 1/2/1972
Average Amount: 4
Maximum Amount: 10330
Location ID: 226698
Chemical State: LIQUID
Mixture: False
Mixture Percent: 100.00
Container: CONV
Pressure: CONV
Temperature: CONV
Average Amount: 4
Maximum Amount: 10330
Days on Site: 365
Site Plan: False
Site Plan Document: Not reported
Private Location: False
Location: Not reported

Map ID
Direction
Distance
Elevation

MAP FINDINGS

Site

Database(s)

EDR ID Number
EPA ID Number

AGERE SYSTEMS (Continued)

S107713830

Report Year: 1998
Tier 2 Report ID: 43704
Chemical ID: 3529
CAS Number: 67630
Chemical Name: ISOPROPYL ALCOHOL [313 - MANUFACTURE ONLY BY STRONG ACID PROCESS]
Chemical Date: 1/2/1972
Average Amount: 4
Maximum Amount: 21946
Location ID: 226695
Chemical State: LIQUID
Mixture: False
Mixture Percent: 100.00
Container: CONV
Pressure: CONV
Temperature: CONV
Average Amount: 4
Maximum Amount: 21946
Days on Site: 365
Site Plan: False
Site Plan Document: Not reported
Private Location: False
Location: Not reported

Report Year: 1999
Tier 2 Report ID: 52493
Chemical ID: 3528
CAS Number: 75694
Chemical Name: TRICHLOROFLUOROMETHANE
Chemical Date: 1/2/1972
Average Amount: 4
Maximum Amount: 10330
Location ID: 243553
Chemical State: LIQUID
Mixture: False
Mixture Percent: 100.00
Container: CONV
Pressure: CONV
Temperature: CONV
Average Amount: 4
Maximum Amount: 10330
Days on Site: 365
Site Plan: False
Site Plan Document: Not reported
Private Location: False
Location: Not reported

Report Year: 1999
Tier 2 Report ID: 52493
Chemical ID: 3527
CAS Number: 67630
Chemical Name: ISOPROPYL ALCOHOL [313 - MANUFACTURE ONLY BY STRONG ACID PROCESS]
Chemical Date: 1/2/1972
Average Amount: 3
Maximum Amount: 17365
Location ID: 243551

Map ID
Direction
Distance
Elevation

MAP FINDINGS

Site

Database(s)

EDR ID Number
EPA ID Number

AGERE SYSTEMS (Continued)

S107713830

Chemical State: LIQUID
Mixture: False
Mixture Percent: 100.00
Container: CONV
Pressure: CONV
Temperature: CONV
Average Amount: 3
Maximum Amount: 17365
Days on Site: 365
Site Plan: False
Site Plan Document: Not reported
Private Location: False
Location: Not reported

Report Year: 2000
Tier 2 Report ID: 61611
Chemical ID: 3526
CAS Number: 75694
Chemical Name: TRICHLOROFLUOROMETHANE
Chemical Date: 1/2/1972
Average Amount: 4
Maximum Amount: 15430
Location ID: 261531
Chemical State: LIQUID
Mixture: False
Mixture Percent: 100.00
Container: CONV
Pressure: CONV
Temperature: CONV
Average Amount: 4
Maximum Amount: 15430
Days on Site: 365
Site Plan: False
Site Plan Document: Not reported
Private Location: False
Location: Not reported

Report Year: 2000
Tier 2 Report ID: 61611
Chemical ID: 3525
CAS Number: 67630
Chemical Name: ISOPROPYL ALCOHOL [313 - MANUFACTURE ONLY BY STRONG ACID PROCESS]
Chemical Date: 1/2/1972
Average Amount: 3
Maximum Amount: 15211
Location ID: 261528
Chemical State: LIQUID
Mixture: False
Mixture Percent: 100.00
Container: CONV
Pressure: CONV
Temperature: CONV
Average Amount: 3
Maximum Amount: 15211
Days on Site: 365

Map ID
Direction
Distance
Elevation

MAP FINDINGS

Site

Database(s)

EDR ID Number
EPA ID Number

AGERE SYSTEMS (Continued)

S107713830

Site Plan: False
Site Plan Document: Not reported
Private Location: False
Location: Not reported

Report Year: 2001
Tier 2 Report ID: 70805
Chemical ID: 25417
CAS Number: 126330
Chemical Name: TETRAHYDROTHIOPHENE 1,1-DIOXIDE [SULFOLANE]
Chemical Date: 1/2/1972
Average Amount: 3
Maximum Amount: 11402
Location ID: 303120
Chemical State: Liquid
Mixture: True
Mixture Percent: .00
Container: E - PLASTIC OR NON-METALLIC DRUM
Pressure: 1 - AMBIENT PRESSURE
Temperature: 4 - AMBIENT TEMPERATURE
Average Amount: 0
Maximum Amount: 0
Days on Site: 365
Site Plan: False
Site Plan Document: Not reported
Private Location: False
Location: BLDG 60 FLAMMABLE STOREROOM

Location ID: 303121
Chemical State: Liquid
Mixture: True
Mixture Percent: .00
Container: E - PLASTIC OR NON-METALLIC DRUM
Pressure: 1 - AMBIENT PRESSURE
Temperature: 4 - AMBIENT TEMPERATURE
Average Amount: 0
Maximum Amount: 0
Days on Site: 365
Site Plan: False
Site Plan Document: Not reported
Private Location: False
Location: BLDG 60 FLAMMABLE STOREROOM

Location ID: 303122
Chemical State: Liquid
Mixture: True
Mixture Percent: .00
Container: E - PLASTIC OR NON-METALLIC DRUM
Pressure: 1 - AMBIENT PRESSURE
Temperature: 4 - AMBIENT TEMPERATURE
Average Amount: 0
Maximum Amount: 0
Days on Site: 365
Site Plan: False
Site Plan Document: Not reported
Private Location: False

Map ID
Direction
Distance
Elevation

MAP FINDINGS

Site

Database(s)

EDR ID Number
EPA ID Number

AGERE SYSTEMS (Continued)

S107713830

Location: BLDG 30 SOUTHSIDE CHEM GALLERIES

Location ID: 280587
Chemical State: LIQUID
Mixture: True
Mixture Percent: .00
Container: M - GLASS BOTTLES OR JUGS
Pressure: 1 - AMBIENT PRESSURE
Temperature: 4 - AMBIENT TEMPERATURE
Average Amount: 3
Maximum Amount: 11402
Days on Site: 365
Site Plan: False
Site Plan Document: Not reported
Private Location: False
Location: BLDG 60 FLAMMABLE STOREROOM

Report Year: 2001
Tier 2 Report ID: 70805
Chemical ID: 25416
CAS Number: 108656
Chemical Name: GLYCOL ETHER ACETATE PM
Chemical Date: 1/2/1972
Average Amount: 4
Maximum Amount: 62328
Location ID: 303105
Chemical State: Liquid
Mixture: False
Mixture Percent: 100.00
Container: E - PLASTIC OR NON-METALLIC DRUM
Pressure: 1 - AMBIENT PRESSURE
Temperature: 4 - AMBIENT TEMPERATURE
Average Amount: 0
Maximum Amount: 0
Days on Site: 365
Site Plan: False
Site Plan Document: Not reported
Private Location: False
Location: BLDG 60 FLAMMABLE STORE ROOM

Location ID: 303107
Chemical State: Liquid
Mixture: False
Mixture Percent: 100.00
Container: E - PLASTIC OR NON-METALLIC DRUM
Pressure: 1 - AMBIENT PRESSURE
Temperature: 4 - AMBIENT TEMPERATURE
Average Amount: 0
Maximum Amount: 0
Days on Site: 365
Site Plan: False
Site Plan Document: Not reported
Private Location: False
Location: BLDG 30 SOUTHSIDE CHEM GALLERIES

Location ID: 303108

Map ID
Direction
Distance
Elevation

MAP FINDINGS

Site

Database(s)

EDR ID Number
EPA ID Number

AGERE SYSTEMS (Continued)

S107713830

Chemical State: Liquid
Mixture: False
Mixture Percent: 100.00
Container: E - PLASTIC OR NON-METALLIC DRUM
Pressure: 1 - AMBIENT PRESSURE
Temperature: 4 - AMBIENT TEMPERATURE
Average Amount: 0
Maximum Amount: 0
Days on Site: 365
Site Plan: False
Site Plan Document: Not reported
Private Location: False
Location: ADRF WESTSIDE CHEM GALLERIES

Location ID: 280583
Chemical State: LIQUID
Mixture: False
Mixture Percent: 100.00
Container: N - PLASTIC BOTTLES OR JUGS
Pressure: 1 - AMBIENT PRESSURE
Temperature: 4 - AMBIENT TEMPERATURE
Average Amount: 4
Maximum Amount: 62328
Days on Site: 365
Site Plan: False
Site Plan Document: Not reported
Private Location: False
Location: BLDG 60 FLAMMABLE STOREROOM

Report Year: 2001
Tier 2 Report ID: 70805
Chemical ID: 25415
CAS Number: 872504
Chemical Name: N-METHYL-2-PYRROLIDONE [NMP] [N-METHYLPYRROLIDONE]
Chemical Date: 1/2/1972
Average Amount: 4
Maximum Amount: 62038
Location ID: 303100
Chemical State: Liquid
Mixture: True
Mixture Percent: .00
Container: E - PLASTIC OR NON-METALLIC DRUM
Pressure: 1 - AMBIENT PRESSURE
Temperature: 4 - AMBIENT TEMPERATURE
Average Amount: 0
Maximum Amount: 0
Days on Site: 365
Site Plan: False
Site Plan Document: Not reported
Private Location: False
Location: BLDG 60 FLAMMABLE STOREROOM

Location ID: 303101
Chemical State: Liquid
Mixture: True
Mixture Percent: .00

Map ID
Direction
Distance
Elevation

MAP FINDINGS

Site

Database(s)

EDR ID Number
EPA ID Number

AGERE SYSTEMS (Continued)

S107713830

Container: E - PLASTIC OR NON-METALLIC DRUM
Pressure: 1 - AMBIENT PRESSURE
Temperature: 4 - AMBIENT TEMPERATURE
Average Amount: 0
Maximum Amount: 0
Days on Site: 365
Site Plan: False
Site Plan Document: Not reported
Private Location: False
Location: BLDG 60 GENERAL CHEM STOREROOM

Location ID: 303102
Chemical State: Liquid
Mixture: True
Mixture Percent: .00
Container: E - PLASTIC OR NON-METALLIC DRUM
Pressure: 1 - AMBIENT PRESSURE
Temperature: 4 - AMBIENT TEMPERATURE
Average Amount: 0
Maximum Amount: 0
Days on Site: 365
Site Plan: False
Site Plan Document: Not reported
Private Location: False
Location: BLDG 30 SOUTHSIDE CHEM GALLERIES

Location ID: 303103
Chemical State: Liquid
Mixture: True
Mixture Percent: .00
Container: E - PLASTIC OR NON-METALLIC DRUM
Pressure: 1 - AMBIENT PRESSURE
Temperature: 4 - AMBIENT TEMPERATURE
Average Amount: 0
Maximum Amount: 0
Days on Site: 365
Site Plan: False
Site Plan Document: Not reported
Private Location: False
Location: ADRF WESTSIDE CHEM GALLERIES

Location ID: 280608
Chemical State: LIQUID
Mixture: True
Mixture Percent: .00
Container: M - GLASS BOTTLES OR JUGS
Pressure: 1 - AMBIENT PRESSURE
Temperature: 4 - AMBIENT TEMPERATURE
Average Amount: 4
Maximum Amount: 62038
Days on Site: 365
Site Plan: False
Site Plan Document: Not reported
Private Location: False
Location: BLDG 60 FLAMMABLE STOREROOM

Map ID
Direction
Distance
Elevation

MAP FINDINGS

Site

Database(s)

EDR ID Number
EPA ID Number

AGERE SYSTEMS (Continued)

S107713830

Report Year: 2001
Tier 2 Report ID: 70805
Chemical ID: 25414
CAS Number: 123864
Chemical Name: BUTYL ACETATE [ACETIC ACID, BUTYL ESTER] [BUTYL ETHANOATE]
Chemical Date: 1/2/1972
Average Amount: 4
Maximum Amount: 12132
Location ID: 303087
Chemical State: Liquid
Mixture: False
Mixture Percent: 100.00
Container: D - STEEL DRUM
Pressure: 1 - AMBIENT PRESSURE
Temperature: 4 - AMBIENT TEMPERATURE
Average Amount: 0
Maximum Amount: 0
Days on Site: 365
Site Plan: False
Site Plan Document: Not reported
Private Location: False
Location: BLDG 60 FLAMMABLE STOREROOM

Location ID: 303088
Chemical State: Liquid
Mixture: False
Mixture Percent: 100.00
Container: D - STEEL DRUM
Pressure: 1 - AMBIENT PRESSURE
Temperature: 4 - AMBIENT TEMPERATURE
Average Amount: 0
Maximum Amount: 0
Days on Site: 365
Site Plan: False
Site Plan Document: Not reported
Private Location: False
Location: BLDG 30 SOUTHSIDE CHEM GALLERIES

Location ID: 280585
Chemical State: LIQUID
Mixture: False
Mixture Percent: 100.00
Container: M - GLASS BOTTLES OR JUGS
Pressure: 1 - AMBIENT PRESSURE
Temperature: 4 - AMBIENT TEMPERATURE
Average Amount: 4
Maximum Amount: 12132
Days on Site: 365
Site Plan: False
Site Plan Document: Not reported
Private Location: False
Location: BLDG 60 FLAMMABLE STOREROOM

Report Year: 2001
Tier 2 Report ID: 70805
Chemical ID: 25413

Map ID
Direction
Distance
Elevation

MAP FINDINGS

Site

Database(s)

EDR ID Number
EPA ID Number

AGERE SYSTEMS (Continued)

S107713830

CAS Number: 306832
Chemical Name: 2,2-DICHLORO-1,1,1-TRIFLUOROETHANE (HCFC-123)
Chemical Date: 1/2/1972
Average Amount: 4
Maximum Amount: 37720
Location ID: 280593
Chemical State: LIQUID
Mixture: False
Mixture Percent: 100.00
Container: CONV
Pressure: CONV
Temperature: CONV
Average Amount: 4
Maximum Amount: 37720
Days on Site: 365
Site Plan: False
Site Plan Document: Not reported
Private Location: False
Location: Not reported

Location ID: 303054
Chemical State: Liquid
Mixture: False
Mixture Percent: 100.00
Container: D - STEEL DRUM
Pressure: 1 - AMBIENT PRESSURE
Temperature: 4 - AMBIENT TEMPERATURE
Average Amount: 0
Maximum Amount: 0
Days on Site: 365
Site Plan: False
Site Plan Document: Not reported
Private Location: False
Location: BLDG 60 GENERAL CHEMICAL STOREROOM

Location ID: 303055
Chemical State: Liquid
Mixture: False
Mixture Percent: 100.00
Container: R - OTHER
Pressure: 1 - AMBIENT PRESSURE
Temperature: 4 - AMBIENT TEMPERATURE
Average Amount: 0
Maximum Amount: 0
Days on Site: 365
Site Plan: False
Site Plan Document: Not reported
Private Location: False
Location: BLDG 40 LOADED IN CHILLERS

Location ID: 303056
Chemical State: Liquid
Mixture: False
Mixture Percent: 100.00
Container: R - OTHER
Pressure: 1 - AMBIENT PRESSURE
Temperature: 4 - AMBIENT TEMPERATURE

Map ID
Direction
Distance
Elevation

MAP FINDINGS

Site

Database(s)

EDR ID Number
EPA ID Number

AGERE SYSTEMS (Continued)

S107713830

Average Amount: 0
Maximum Amount: 0
Days on Site: 365
Site Plan: False
Site Plan Document: Not reported
Private Location: False
Location: ADRF LOADED IN CHILLERS

Report Year: 2001
Tier 2 Report ID: 70805
Chemical ID: 25412
CAS Number: 141435
Chemical Name: ETHANOLAMINE, AND SOLUTIONS
Chemical Date: 1/2/1972
Average Amount: 4
Maximum Amount: 28205
Location ID: 280592
Chemical State: LIQUID
Mixture: True
Mixture Percent: .00
Container: E - PLASTIC OR NON-METALLIC DRUM
Pressure: 1 - AMBIENT PRESSURE
Temperature: 4 - AMBIENT TEMPERATURE
Average Amount: 4
Maximum Amount: 28205
Days on Site: 365
Site Plan: False
Site Plan Document: Not reported
Private Location: False
Location: BLDG 60 FLAMMABLE STOREROOM

Location ID: 303052
Chemical State: Liquid
Mixture: True
Mixture Percent: .00
Container: N - PLASTIC BOTTLES OR JUGS
Pressure: 1 - AMBIENT PRESSURE
Temperature: 4 - AMBIENT TEMPERATURE
Average Amount: 0
Maximum Amount: 0
Days on Site: 365
Site Plan: False
Site Plan Document: Not reported
Private Location: False
Location: BLDG 60 FLAMMABLE STOREROOM

Location ID: 303053
Chemical State: Liquid
Mixture: True
Mixture Percent: .00
Container: N - PLASTIC BOTTLES OR JUGS
Pressure: 1 - AMBIENT PRESSURE
Temperature: 4 - AMBIENT TEMPERATURE
Average Amount: 0
Maximum Amount: 0
Days on Site: 365

Map ID
Direction
Distance
Elevation

MAP FINDINGS

Site

Database(s)

EDR ID Number
EPA ID Number

AGERE SYSTEMS (Continued)

S107713830

Site Plan: False
Site Plan Document: Not reported
Private Location: False
Location: BLDG 30 SOUTH SIDE CHEM GALLERIES

Report Year: 2001
Tier 2 Report ID: 70805
Chemical ID: 25411
CAS Number: 127195
Chemical Name: DIMETHYLACETAMIDE
Chemical Date: 1/2/1972
Average Amount: 3
Maximum Amount: 14277
Location ID: 280588
Chemical State: LIQUID
Mixture: True
Mixture Percent: .00
Container: E - PLASTIC OR NON-METALLIC DRUM
Pressure: 1 - AMBIENT PRESSURE
Temperature: 4 - AMBIENT TEMPERATURE
Average Amount: 3
Maximum Amount: 14277
Days on Site: 365
Site Plan: False
Site Plan Document: Not reported
Private Location: False
Location: BLDG 60 GENERAL CHEMICAL ROOM

Location ID: 303050
Chemical State: Liquid
Mixture: True
Mixture Percent: .00
Container: N - PLASTIC BOTTLES OR JUGS
Pressure: 1 - AMBIENT PRESSURE
Temperature: 4 - AMBIENT TEMPERATURE
Average Amount: 0
Maximum Amount: 0
Days on Site: 365
Site Plan: False
Site Plan Document: Not reported
Private Location: False
Location: BLDG 60 GENERAL CHEMICAL ROOM

Location ID: 303051
Chemical State: Liquid
Mixture: True
Mixture Percent: .00
Container: N - PLASTIC BOTTLES OR JUGS
Pressure: 1 - AMBIENT PRESSURE
Temperature: 4 - AMBIENT TEMPERATURE
Average Amount: 0
Maximum Amount: 0
Days on Site: 365
Site Plan: False
Site Plan Document: Not reported
Private Location: False

Map ID
Direction
Distance
Elevation

MAP FINDINGS

Site

Database(s)

EDR ID Number
EPA ID Number

AGERE SYSTEMS (Continued)

S107713830

Location: BLDG 30 SOUTH SIDE CHEM GALLERIES

Report Year: 2001
Tier 2 Report ID: 70805
Chemical ID: 25410
CAS Number: 120809
Chemical Name: CATECHOL [PYROCATECHINIC ACID]
Chemical Date: 1/2/1972
Average Amount: 3
Maximum Amount: 16420
Location ID: 280584
Chemical State: LIQUID
Mixture: True
Mixture Percent: .00
Container: E - PLASTIC OR NON-METALLIC DRUM
Pressure: 1 - AMBIENT PRESSURE
Temperature: 4 - AMBIENT TEMPERATURE
Average Amount: 3
Maximum Amount: 16420
Days on Site: 365
Site Plan: False
Site Plan Document: Not reported
Private Location: False
Location: BLDG 60 FLAMMABLE STORE ROOM

Location ID: 303038
Chemical State: Liquid
Mixture: True
Mixture Percent: .00
Container: E - PLASTIC OR NON-METALLIC DRUM
Pressure: 1 - AMBIENT PRESSURE
Temperature: 4 - AMBIENT TEMPERATURE
Average Amount: 0
Maximum Amount: 0
Days on Site: 365
Site Plan: False
Site Plan Document: Not reported
Private Location: False
Location: BLDG 30 SOUTHSIDE CHEMICAL GALLERIES

Location ID: 303040
Chemical State: Liquid
Mixture: True
Mixture Percent: .00
Container: E - PLASTIC OR NON-METALLIC DRUM
Pressure: 1 - AMBIENT PRESSURE
Temperature: 4 - AMBIENT TEMPERATURE
Average Amount: 0
Maximum Amount: 0
Days on Site: 365
Site Plan: False
Site Plan Document: Not reported
Private Location: False
Location: ADRF WEST SIDE CHEMICAL GALLERIES

Location ID: 303041

Map ID
Direction
Distance
Elevation

MAP FINDINGS

Site

Database(s)

EDR ID Number
EPA ID Number

AGERE SYSTEMS (Continued)

S107713830

Chemical State: Liquid
Mixture: True
Mixture Percent: .00
Container: M - GLASS BOTTLES OR JUGS
Pressure: 1 - AMBIENT PRESSURE
Temperature: 4 - AMBIENT TEMPERATURE
Average Amount: 0
Maximum Amount: 0
Days on Site: 365
Site Plan: False
Site Plan Document: Not reported
Private Location: False
Location: BLDG 60 FLAMMABLE STOREROOM

Location ID: 303043
Chemical State: Liquid
Mixture: True
Mixture Percent: .00
Container: E - PLASTIC OR NON-METALLIC DRUM
Pressure: 1 - AMBIENT PRESSURE
Temperature: 4 - AMBIENT TEMPERATURE
Average Amount: 0
Maximum Amount: 0
Days on Site: 365
Site Plan: False
Site Plan Document: Not reported
Private Location: False
Location: BLDG 30 GENERAL CHEMICAL STOREROOM

Report Year: 2001
Tier 2 Report ID: 70805
Chemical ID: 25409
CAS Number: 124389
Chemical Name: CARBON DIOXIDE
Chemical Date: 1/2/1972
Average Amount: 4
Maximum Amount: 25675
Location ID: 280586
Chemical State: Gas
Mixture: False
Mixture Percent: 100.00
Container: A - ABOVE GROUND TANK
Pressure: 2 - GREATER THAN AMBIENT PRESSURE
Temperature: 7 - CRYOGENIC CONDITIONS
Average Amount: 4
Maximum Amount: 25675
Days on Site: 365
Site Plan: False
Site Plan Document: Not reported
Private Location: False
Location: BLDG 30 SOUTH SIDE

Report Year: 2006
Tier 2 Report ID: 96085
Chemical ID: 251485

Map ID
Direction
Distance
Elevation

MAP FINDINGS

Site

Database(s)

EDR ID Number
EPA ID Number

AGERE SYSTEMS (Continued)

S107713830

CAS Number: 7664939
Chemical Name: Sulfuric acid
Chemical Date: 1/31/2007
Average Amount: 3
Maximum Amount: 7293
Location ID: 430899
Chemical State: Liquid
Mixture: True
Mixture Percent: .00
Container: E - PLASTIC OR NON-METALLIC DRUM
Pressure: 1 - AMBIENT PRESSURE
Temperature: 4 - AMBIENT TEMPERATURE
Average Amount: 0
Maximum Amount: 0
Days on Site: 365
Site Plan: False
Site Plan Document: Not reported
Private Location: False
Location: BLDG 40 COOLING TOWERS

Location ID: 430900
Chemical State: Liquid
Mixture: True
Mixture Percent: .00
Container: A - ABOVE GROUND TANK
Pressure: 1 - AMBIENT PRESSURE
Temperature: 4 - AMBIENT TEMPERATURE
Average Amount: 0
Maximum Amount: 0
Days on Site: 365
Site Plan: False
Site Plan Document: Not reported
Private Location: False
Location: BLDG 41

Location ID: 430901
Chemical State: Liquid
Mixture: True
Mixture Percent: .00
Container: R - OTHER
Pressure: 1 - AMBIENT PRESSURE
Temperature: 4 - AMBIENT TEMPERATURE
Average Amount: 0
Maximum Amount: 0
Days on Site: 365
Site Plan: False
Site Plan Document: Not reported
Private Location: False
Location: BLDG 30, 31, 60, UPS AND FORKLIFT BATTERIES

Report Year: 2006
Tier 2 Report ID: 96085
Chemical ID: 251484
CAS Number: 1310732
Chemical Name: SODIUM HYDROXIDE (SOLUTION) [CAUSTIC SODA]
Chemical Date: 1/31/2007

Map ID
Direction
Distance
Elevation

MAP FINDINGS

Site

Database(s)

EDR ID Number
EPA ID Number

AGERE SYSTEMS (Continued)

S107713830

Average Amount: 4
Maximum Amount: 18595
Location ID: 430898
Chemical State: Liquid
Mixture: True
Mixture Percent: .00
Containter: C - TANK INSIDE BUILDING
Pressure: 1 - AMBIENT PRESSURE
Temperature: 4 - AMBIENT TEMPERATURE
Average Amount: 4
Maximum Amount: 18595
Days on Site: 270
Site Plan: False
Site Plan Document: Not reported
Private Location: False
Location: BLDG 41

Report Year: 2006
Tier 2 Report ID: 96085
Chemical ID: 251483
CAS Number: 68334305
Chemical Name: DIESEL FUEL OIL (LOW SULFUR)
Chemical Date: 1/31/2007
Average Amount: 4
Maximum Amount: 187638
Location ID: 430902
Chemical State: LIQUID
Mixture: True
Mixture Percent: .00
Containter: A - ABOVE GROUND TANK
Pressure: 1 - AMBIENT PRESSURE
Temperature: 4 - AMBIENT TEMPERATURE
Average Amount: 4
Maximum Amount: 187638
Days on Site: 365
Site Plan: False
Site Plan Document: Not reported
Private Location: False
Location: BLDG 40 SOUTH SIDE; ADRF SOUTH SIDE; FUEL SHED; EMERGENCY GENERATORS
PROGRESS ENERGY AND ADRF/CUB.

Report Year: 2006
Tier 2 Report ID: 96085
Chemical ID: 251482
CAS Number: 1305620
Chemical Name: CALCIUM HYDROXIDE
Chemical Date: 1/31/2007
Average Amount: 4
Maximum Amount: 50000
Location ID: 430897
Chemical State: Solid
Mixture: True
Mixture Percent: .00
Containter: H - SILO
Pressure: 1 - AMBIENT PRESSURE

Map ID
Direction
Distance
Elevation

MAP FINDINGS

Site

Database(s)

EDR ID Number
EPA ID Number

AGERE SYSTEMS (Continued)

S107713830

Temperature: 4 - AMBIENT TEMPERATURE
Average Amount: 4
Maximum Amount: 50000
Days on Site: 270
Site Plan: False
Site Plan Document: Not reported
Private Location: False
Location: BLDG 41

Report Year: 2006
Tier 2 Report ID: 96085
Chemical ID: 251473
CAS Number: 306832
Chemical Name: 2,2-DICHLORO-1,1,1-TRIFLUOROETHANE (HCFC-123)
Chemical Date: 1/31/2007
Average Amount: 4
Maximum Amount: 34840
Location ID: 430895
Chemical State: Liquid
Mixture: True
Mixture Percent: .00
Container: D - STEEL DRUM
Pressure: 1 - AMBIENT PRESSURE
Temperature: 4 - AMBIENT TEMPERATURE
Average Amount: 4
Maximum Amount: 34840
Days on Site: 365
Site Plan: False
Site Plan Document: Not reported
Private Location: False
Location: BLDG 40 STORAGE

Location ID: 430896
Chemical State: Liquid
Mixture: True
Mixture Percent: .00
Container: R - OTHER
Pressure: 1 - AMBIENT PRESSURE
Temperature: 4 - AMBIENT TEMPERATURE
Average Amount: 0
Maximum Amount: 0
Days on Site: 365
Site Plan: False
Site Plan Document: Not reported
Private Location: False
Location: BLDG 40 AND ADRF LOADING IN CHILLER

Report Year: 2005
Tier 2 Report ID: 93155
Chemical ID: 242842
CAS Number: 108656
Chemical Name: GLYCOL ETHER ACETATE PM
Chemical Date: 6/13/2006
Average Amount: 4
Maximum Amount: 43005

Map ID
Direction
Distance
Elevation

MAP FINDINGS

Site

Database(s)

EDR ID Number
EPA ID Number

AGERE SYSTEMS (Continued)

S107713830

Location ID: 419974
Chemical State: Liquid
Mixture: True
Mixture Percent: .00
Container: N - PLASTIC BOTTLES OR JUGS
Pressure: 1 - AMBIENT PRESSURE
Temperature: 4 - AMBIENT TEMPERATURE
Average Amount: 0
Maximum Amount: 0
Days on Site: 365
Site Plan: False
Site Plan Document: Not reported
Private Location: False
Location: BLDG 60 FLAMMABLE STOREROOM

Location ID: 419975
Chemical State: Liquid
Mixture: True
Mixture Percent: .00
Container: E - PLASTIC OR NON-METALLIC DRUM
Pressure: 1 - AMBIENT PRESSURE
Temperature: 4 - AMBIENT TEMPERATURE
Average Amount: 0
Maximum Amount: 0
Days on Site: 365
Site Plan: False
Site Plan Document: Not reported
Private Location: False
Location: BLDG 60 FLAMMABLE STOREROOM AND BLDG 30 SOUTHSIDE CHEM GALLERY

Location ID: 419976
Chemical State: Liquid
Mixture: True
Mixture Percent: .00
Container: A - ABOVE GROUND TANK
Pressure: 1 - AMBIENT PRESSURE
Temperature: 4 - AMBIENT TEMPERATURE
Average Amount: 0
Maximum Amount: 0
Days on Site: 365
Site Plan: False
Site Plan Document: Not reported
Private Location: False
Location: BLDG 60, WASTE TANK

Report Year: 2005
Tier 2 Report ID: 93155
Chemical ID: 242841
CAS Number: 7631869
Chemical Name: SILICA
Chemical Date: 6/13/2006
Average Amount: 4
Maximum Amount: 105135
Location ID: 419973
Chemical State: Liquid
Mixture: True

Map ID
Direction
Distance
Elevation

MAP FINDINGS

Site

Database(s)

EDR ID Number
EPA ID Number

AGERE SYSTEMS (Continued)

S107713830

Mixture Percent: .00
Container: R - OTHER
Pressure: 1 - AMBIENT PRESSURE
Temperature: 4 - AMBIENT TEMPERATURE
Average Amount: 4
Maximum Amount: 105135
Days on Site: 365
Site Plan: False
Site Plan Document: Not reported
Private Location: False
Location: BLDG 60, GENERAL CHEMICAL ROOM AND BLDG 31, EAST END CMP DISPENSE ROOM

Report Year: 2005
Tier 2 Report ID: 93155
Chemical ID: 242840
CAS Number: 7664939
Chemical Name: Sulfuric acid
Chemical Date: 6/13/2006
Average Amount: 4
Maximum Amount: 126486
Location ID: 419970
Chemical State: Liquid
Mixture: True
Mixture Percent: .00
Container: N - PLASTIC BOTTLES OR JUGS
Pressure: 1 - AMBIENT PRESSURE
Temperature: 4 - AMBIENT TEMPERATURE
Average Amount: 0
Maximum Amount: 0
Days on Site: 365
Site Plan: False
Site Plan Document: Not reported
Private Location: False
Location: BLDG 60 ACID STOREROOM

Location ID: 419971
Chemical State: Liquid
Mixture: True
Mixture Percent: .00
Container: A - ABOVE GROUND TANK
Pressure: 1 - AMBIENT PRESSURE
Temperature: 4 - AMBIENT TEMPERATURE
Average Amount: 0
Maximum Amount: 0
Days on Site: 365
Site Plan: False
Site Plan Document: Not reported
Private Location: False
Location: BLDG 41

Location ID: 419972
Chemical State: Liquid
Mixture: True
Mixture Percent: .00
Container: R - OTHER
Pressure: 1 - AMBIENT PRESSURE

Map ID
Direction
Distance
Elevation

MAP FINDINGS

Site

Database(s)

EDR ID Number
EPA ID Number

AGERE SYSTEMS (Continued)

S107713830

Temperature: 4 - AMBIENT TEMPERATURE
Average Amount: 0
Maximum Amount: 0
Days on Site: 365
Site Plan: False
Site Plan Document: Not reported
Private Location: False
Location: BLDG 30, 31, 60 UPS AND FORKLIFT BATTERIES

Location ID: 419969
Chemical State: Liquid
Mixture: True
Mixture Percent: .00
Container: E - PLASTIC OR NON-METALLIC DRUM
Pressure: 1 - AMBIENT PRESSURE
Temperature: 4 - AMBIENT TEMPERATURE
Average Amount: 0
Maximum Amount: 0
Days on Site: 365
Site Plan: False
Site Plan Document: Not reported
Private Location: False
Location: BLDG 60 ACID STOREROOM; BLDG 30 SOUTHSIDE CHEM ROOM; BLDG 40 COOLING TOWER

Report Year: 2005
Tier 2 Report ID: 93155
Chemical ID: 242839
CAS Number: 1310732
Chemical Name: SODIUM HYDROXIDE (SOLUTION) [CAUSTIC SODA]
Chemical Date: 6/13/2006
Average Amount: 4
Maximum Amount: 29200
Location ID: 419968
Chemical State: Liquid
Mixture: True
Mixture Percent: .00
Container: C - TANK INSIDE BUILDING
Pressure: 1 - AMBIENT PRESSURE
Temperature: 4 - AMBIENT TEMPERATURE
Average Amount: 4
Maximum Amount: 29200
Days on Site: 365
Site Plan: False
Site Plan Document: Not reported
Private Location: False
Location: BLDG 41

Report Year: 2005
Tier 2 Report ID: 93155
Chemical ID: 242838
CAS Number: 7664382
Chemical Name: Phosphoric acid
Chemical Date: 6/13/2006
Average Amount: 4

Map ID
Direction
Distance
Elevation

MAP FINDINGS

Site

Database(s)

EDR ID Number
EPA ID Number

AGERE SYSTEMS (Continued)

S107713830

Maximum Amount: 17850
Location ID: 419966
Chemical State: Liquid
Mixture: True
Mixture Percent: .00
Container: E - PLASTIC OR NON-METALLIC DRUM
Pressure: 1 - AMBIENT PRESSURE
Temperature: 4 - AMBIENT TEMPERATURE
Average Amount: 4
Maximum Amount: 17850
Days on Site: 365
Site Plan: False
Site Plan Document: Not reported
Private Location: False
Location: BLDG 60 ACID STOREROOM AND BLDG 30 SOUTHSIDE CHEM GALLERY

Report Year: 2005
Tier 2 Report ID: 93155
Chemical ID: 242837
CAS Number: 7782447
Chemical Name: OXYGEN, COMPRESSED
Chemical Date: 6/13/2006
Average Amount: 4
Maximum Amount: 57544
Location ID: 419961
Chemical State: Gas
Mixture: False
Mixture Percent: 100.00
Container: A - ABOVE GROUND TANK
Pressure: 2 - GREATER THAN AMBIENT PRESSURE
Temperature: 7 - CRYOGENIC CONDITIONS
Average Amount: 0
Maximum Amount: 0
Days on Site: 365
Site Plan: False
Site Plan Document: Not reported
Private Location: False
Location: BLDG 30 SOUTHSIDE GAS GALLERY

Location ID: 419963
Chemical State: Gas
Mixture: False
Mixture Percent: 100.00
Container: L - CYLINDER
Pressure: 2 - GREATER THAN AMBIENT PRESSURE
Temperature: 4 - AMBIENT TEMPERATURE
Average Amount: 0
Maximum Amount: 0
Days on Site: 365
Site Plan: False
Site Plan Document: Not reported
Private Location: False
Location: WELDING TANKS

Report Year: 2005

Map ID
Direction
Distance
Elevation

MAP FINDINGS

Site

Database(s)

EDR ID Number
EPA ID Number

AGERE SYSTEMS (Continued)

S107713830

Tier 2 Report ID: 93155
Chemical ID: 242833
CAS Number: 872504
Chemical Name: N-METHYL-2-PYRROLIDONE [NMP] [N-METHYLPYRROLIDONE]
Chemical Date: 6/13/2006
Average Amount: 4
Maximum Amount: 35178
Location ID: 419947
Chemical State: Liquid
Mixture: True
Mixture Percent: .00
Container: N - PLASTIC BOTTLES OR JUGS
Pressure: 1 - AMBIENT PRESSURE
Temperature: 4 - AMBIENT TEMPERATURE
Average Amount: 0
Maximum Amount: 0
Days on Site: 365
Site Plan: False
Site Plan Document: Not reported
Private Location: False
Location: BLDG 60 FLAMMABLE STOREROOM

Location ID: 419959
Chemical State: Liquid
Mixture: True
Mixture Percent: .00
Container: E - PLASTIC OR NON-METALLIC DRUM
Pressure: 1 - AMBIENT PRESSURE
Temperature: 4 - AMBIENT TEMPERATURE
Average Amount: 0
Maximum Amount: 0
Days on Site: 365
Site Plan: False
Site Plan Document: Not reported
Private Location: False
Location: BLDG 60 FLAMMABLE STOREROOM; BLDG 60 GENERAL STOREROOM; BLDG 30
SOUTHSIDE CHEM ROOM

Report Year: 2005
Tier 2 Report ID: 93155
Chemical ID: 242832
CAS Number: 10024972
Chemical Name: NITROUS OXIDE, COMPRESSED
Chemical Date: 6/13/2006
Average Amount: 4
Maximum Amount: 25740
Location ID: 419945
Chemical State: Gas
Mixture: True
Mixture Percent: .00
Container: L - CYLINDER
Pressure: 2 - GREATER THAN AMBIENT PRESSURE
Temperature: 4 - AMBIENT TEMPERATURE
Average Amount: 0
Maximum Amount: 0
Days on Site: 365

Map ID
Direction
Distance
Elevation

MAP FINDINGS

Site

Database(s)

EDR ID Number
EPA ID Number

AGERE SYSTEMS (Continued)

S107713830

Site Plan: False
Site Plan Document: Not reported
Private Location: False
Location: BLDG 43

Location ID: 419946
Chemical State: Gas
Mixture: False
Mixture Percent: 100.00
Container: R - OTHER
Pressure: 2 - GREATER THAN AMBIENT PRESSURE
Temperature: 4 - AMBIENT TEMPERATURE
Average Amount: 0
Maximum Amount: 0
Days on Site: 365
Site Plan: False
Site Plan Document: Not reported
Private Location: False
Location: BLDG 30, SOUTH SIDE TUBE TRAILER

Report Year: 2005
Tier 2 Report ID: 93155
Chemical ID: 242831
CAS Number: 7697372
Chemical Name: Nitric acid
Chemical Date: 6/13/2006
Average Amount: 3
Maximum Amount: 2535
Location ID: 419943
Chemical State: Liquid
Mixture: True
Mixture Percent: .00
Container: N - PLASTIC BOTTLES OR JUGS
Pressure: 1 - AMBIENT PRESSURE
Temperature: 4 - AMBIENT TEMPERATURE
Average Amount: 0
Maximum Amount: 0
Days on Site: 365
Site Plan: False
Site Plan Document: Not reported
Private Location: False
Location: BLDG 60, ACID STORE ROOM

Location ID: 419944
Chemical State: Liquid
Mixture: True
Mixture Percent: .00
Container: E - PLASTIC OR NON-METALLIC DRUM
Pressure: 1 - AMBIENT PRESSURE
Temperature: 4 - AMBIENT TEMPERATURE
Average Amount: 0
Maximum Amount: 0
Days on Site: 365
Site Plan: False
Site Plan Document: Not reported
Private Location: False

Map ID
Direction
Distance
Elevation

MAP FINDINGS

Site

Database(s) EDR ID Number
EPA ID Number

AGERE SYSTEMS (Continued)

S107713830

Location: BLDG 60, ACID STORE ROOM AND BLDG 30, SOUTHSIDE CHEMICAL ROOM

Report Year: 2005
Tier 2 Report ID: 93155
Chemical ID: 242826
CAS Number: 1305620
Chemical Name: CALCIUM HYDROXIDE
Chemical Date: 6/13/2006
Average Amount: 4
Maximum Amount: 100000
Location ID: 419940
Chemical State: Solid
Mixture: True
Mixture Percent: .00
Container: H - SILO
Pressure: 1 - AMBIENT PRESSURE
Temperature: 4 - AMBIENT TEMPERATURE
Average Amount: 4
Maximum Amount: 100000
Days on Site: 365
Site Plan: False
Site Plan Document: Not reported
Private Location: False
Location: BLDG 41

Report Year: 2005
Tier 2 Report ID: 93155
Chemical ID: 242825
CAS Number: 7722841
Chemical Name: HYDROGEN PEROXIDE [ONLY AN EHS IF > 52% CONCENTRATION]
Chemical Date: 6/13/2006
Average Amount: 4
Maximum Amount: 24396
Location ID: 419936
Chemical State: Liquid
Mixture: True
Mixture Percent: .00
Container: N - PLASTIC BOTTLES OR JUGS
Pressure: 1 - AMBIENT PRESSURE
Temperature: 4 - AMBIENT TEMPERATURE
Average Amount: 0
Maximum Amount: 0
Days on Site: 365
Site Plan: False
Site Plan Document: Not reported
Private Location: False
Location: BLDG 60 CHEMICAL STOREROOM

Location ID: 419937
Chemical State: Liquid
Mixture: True
Mixture Percent: .00
Container: R - OTHER
Pressure: 1 - AMBIENT PRESSURE
Temperature: 4 - AMBIENT TEMPERATURE

Map ID
Direction
Distance
Elevation

MAP FINDINGS

Site

Database(s)

EDR ID Number
EPA ID Number

AGERE SYSTEMS (Continued)

S107713830

Average Amount: 0
Maximum Amount: 0
Days on Site: 365
Site Plan: False
Site Plan Document: Not reported
Private Location: False
Location: BLDG 44 HYDROGEN PEROIXDE BLDG

Report Year: 2005
Tier 2 Report ID: 93155
Chemical ID: 242824
CAS Number: 7647010
Chemical Name: Hydrogen chloride (gas only)
Chemical Date: 6/13/2006
Average Amount: 2
Maximum Amount: 660
Location ID: 419935
Chemical State: Gas
Mixture: False
Mixture Percent: 100.00
Containter: L - CYLINDER
Pressure: 2 - GREATER THAN AMBIENT PRESSURE
Temperature: 4 - AMBIENT TEMPERATURE
Average Amount: 2
Maximum Amount: 660
Days on Site: 365
Site Plan: False
Site Plan Document: Not reported
Private Location: False
Location: BLDG 43 AND BODY 30 SOUTH SIDE GAS GALLERY

Report Year: 2005
Tier 2 Report ID: 93155
Chemical ID: 242823
CAS Number: 7664393
Chemical Name: Hydrofluoric acid
Chemical Date: 6/13/2006
Average Amount: 3
Maximum Amount: 13557
Location ID: 419933
Chemical State: Liquid
Mixture: True
Mixture Percent: .00
Containter: N - PLASTIC BOTTLES OR JUGS
Pressure: 1 - AMBIENT PRESSURE
Temperature: 4 - AMBIENT TEMPERATURE
Average Amount: 0
Maximum Amount: 0
Days on Site: 365
Site Plan: False
Site Plan Document: Not reported
Private Location: False
Location: BLDG 60 ACID STORE ROOM

Location ID: 419934

Map ID
Direction
Distance
Elevation

MAP FINDINGS

Site

Database(s)

EDR ID Number
EPA ID Number

AGERE SYSTEMS (Continued)

S107713830

Chemical State: Liquid
Mixture: True
Mixture Percent: .00
Containter: E - PLASTIC OR NON-METALLIC DRUM
Pressure: 1 - AMBIENT PRESSURE
Temperature: 4 - AMBIENT TEMPERATURE
Average Amount: 0
Maximum Amount: 0
Days on Site: 365
Site Plan: False
Site Plan Document: Not reported
Private Location: False
Location: BLDG TO ACID STORE ROOM AND BLDG 30 SOUTH SIDE CHEMICAL ROOM

Report Year: 2005
Tier 2 Report ID: 93155
Chemical ID: 242822
CAS Number: 7647010
Chemical Name: Hydrochloric acid
Chemical Date: 6/13/2006
Average Amount: 4
Maximum Amount: 28880
Location ID: 419931
Chemical State: Liquid
Mixture: True
Mixture Percent: .00
Containter: E - PLASTIC OR NON-METALLIC DRUM
Pressure: 1 - AMBIENT PRESSURE
Temperature: 4 - AMBIENT TEMPERATURE
Average Amount: 0
Maximum Amount: 0
Days on Site: 365
Site Plan: False
Site Plan Document: Not reported
Private Location: False
Location: BLDG 60 ACID STORE ROOM AND BLDG 30 SOUTHSIDE CHEM ROOM

Location ID: 419932
Chemical State: Liquid
Mixture: True
Mixture Percent: .00
Containter: A - ABOVE GROUND TANK
Pressure: 1 - AMBIENT PRESSURE
Temperature: 4 - AMBIENT TEMPERATURE
Average Amount: 0
Maximum Amount: 0
Days on Site: 365
Site Plan: False
Site Plan Document: Not reported
Private Location: False
Location: BLDG 41, EAST END

Report Year: 2005
Tier 2 Report ID: 93155
Chemical ID: 242821

Map ID
Direction
Distance
Elevation

MAP FINDINGS

Site

Database(s)

EDR ID Number
EPA ID Number

AGERE SYSTEMS (Continued)

S107713830

CAS Number: 306832
Chemical Name: 2,2-DICHLORO-1,1,1-TRIFLUOROETHANE (HCFC-123)
Chemical Date: 6/13/2006
Average Amount: 4
Maximum Amount: 35440
Location ID: 419929
Chemical State: Liquid
Mixture: False
Mixture Percent: 100.00
Container: D - STEEL DRUM
Pressure: 1 - AMBIENT PRESSURE
Temperature: 4 - AMBIENT TEMPERATURE
Average Amount: 0
Maximum Amount: 0
Days on Site: 365
Site Plan: False
Site Plan Document: Not reported
Private Location: False
Location: BLDG 60, GENERAL STOREROOM

Location ID: 419930
Chemical State: Liquid
Mixture: False
Mixture Percent: 100.00
Container: R - OTHER
Pressure: 1 - AMBIENT PRESSURE
Temperature: 4 - AMBIENT TEMPERATURE
Average Amount: 0
Maximum Amount: 0
Days on Site: 365
Site Plan: False
Site Plan Document: Not reported
Private Location: False
Location: BLDG 40 AND ADRF LOADED IN CHILLER

Report Year: 2005
Tier 2 Report ID: 93155
Chemical ID: 242820
CAS Number: 141435
Chemical Name: ETHANOLAMINE, AND SOLUTIONS
Chemical Date: 6/13/2006
Average Amount: 3
Maximum Amount: 15950
Location ID: 419927
Chemical State: Liquid
Mixture: True
Mixture Percent: .00
Container: N - PLASTIC BOTTLES OR JUGS
Pressure: 1 - AMBIENT PRESSURE
Temperature: 4 - AMBIENT TEMPERATURE
Average Amount: 0
Maximum Amount: 0
Days on Site: 365
Site Plan: False
Site Plan Document: Not reported
Private Location: False

Map ID
Direction
Distance
Elevation

MAP FINDINGS

Site

Database(s)

EDR ID Number
EPA ID Number

AGERE SYSTEMS (Continued)

S107713830

Location: BLDG 60, CHEM ROOM 1

Location ID: 419928
Chemical State: Liquid
Mixture: True
Mixture Percent: .00
Containter: E - PLASTIC OR NON-METALLIC DRUM
Pressure: 1 - AMBIENT PRESSURE
Temperature: 4 - AMBIENT TEMPERATURE
Average Amount: 0
Maximum Amount: 0
Days on Site: 365
Site Plan: False
Site Plan Document: Not reported
Private Location: False
Location: BLDG 60, CHEM ROOM 1 AND GENERAL STORE ROOM; BLDG 30, SOUTH SIDE CHEMICAL ROOM

Report Year: 2005
Tier 2 Report ID: 93155
Chemical ID: 242819
CAS Number: 68334305
Chemical Name: DIESEL FUEL OIL (LOW SULFUR)
Chemical Date: 6/13/2006
Average Amount: 5
Maximum Amount: 286928
Location ID: 419926
Chemical State: LIQUID
Mixture: True
Mixture Percent: .00
Containter: A - ABOVE GROUND TANK
Pressure: 1 - AMBIENT PRESSURE
Temperature: 4 - AMBIENT TEMPERATURE
Average Amount: 5
Maximum Amount: 286928
Days on Site: 365
Site Plan: False
Site Plan Document: Not reported
Private Location: False
Location: BLDG 40, SOUTH SIDE; ADRF, SOUTH SIDE; FUEL SHED; EMERGENCY GENERATORS: PROGRESS ENERGY, NORTHSIDE BLDG 30 AND ADRF/CUB

Report Year: 2005
Tier 2 Report ID: 93155
Chemical ID: 242812
CAS Number: 7782505
Chemical Name: Chlorine
Chemical Date: 6/12/2006
Average Amount: 2
Maximum Amount: 480
Location ID: 419921
Chemical State: Gas
Mixture: False
Mixture Percent: 100.00
Containter: L - CYLINDER

Map ID
Direction
Distance
Elevation

MAP FINDINGS

Site

Database(s)

EDR ID Number
EPA ID Number

AGERE SYSTEMS (Continued)

S107713830

Pressure: 2 - GREATER THAN AMBIENT PRESSURE
Temperature: 4 - AMBIENT TEMPERATURE
Average Amount: 2
Maximum Amount: 480
Days on Site: 365
Site Plan: False
Site Plan Document: Not reported
Private Location: False
Location: BLDG 43 AND BLDG 30, SOUTH SIDE OF GAS GALLERY

Report Year: 2005
Tier 2 Report ID: 93155
Chemical ID: 242811
CAS Number: 124389
Chemical Name: CARBON DIOXIDE
Chemical Date: 6/12/2006
Average Amount: 4
Maximum Amount: 25400
Location ID: 419918
Chemical State: Gas
Mixture: False
Mixture Percent: 100.00
Container: A - ABOVE GROUND TANK
Pressure: 2 - GREATER THAN AMBIENT PRESSURE
Temperature: 7 - CRYOGENIC CONDITIONS
Average Amount: 4
Maximum Amount: 25400
Days on Site: 365
Site Plan: False
Site Plan Document: Not reported
Private Location: False
Location: BLDG 30, SOUTH SIDE TANK FARM

Report Year: 2005
Tier 2 Report ID: 93155
Chemical ID: 242810
CAS Number: 10294345
Chemical Name: Boron trichloride
Chemical Date: 6/12/2006
Average Amount: 3
Maximum Amount: 1350
Location ID: 419917
Chemical State: Gas
Mixture: True
Mixture Percent: .00
Container: L - CYLINDER
Pressure: 2 - GREATER THAN AMBIENT PRESSURE
Temperature: 4 - AMBIENT TEMPERATURE
Average Amount: 3
Maximum Amount: 1350
Days on Site: 365
Site Plan: False
Site Plan Document: Not reported
Private Location: False
Location: BLDG 43 AND BLDG 30 SOUTH SIDE GAS GALLERY

Map ID
Direction
Distance
Elevation

MAP FINDINGS

Site

Database(s)

EDR ID Number
EPA ID Number

AGERE SYSTEMS (Continued)

S107713830

Report Year: 2005
Tier 2 Report ID: 93155
Chemical ID: 242808
CAS Number: 7440371
Chemical Name: ARGON
Chemical Date: 6/12/2006
Average Amount: 4
Maximum Amount: 38957
Location ID: 419914
Chemical State: Gas
Mixture: False
Mixture Percent: 100.00
Container: A - ABOVE GROUND TANK
Pressure: 2 - GREATER THAN AMBIENT PRESSURE
Temperature: 7 - CRYOGENIC CONDITIONS
Average Amount: 0
Maximum Amount: 0
Days on Site: 365
Site Plan: False
Site Plan Document: Not reported
Private Location: False
Location: BLDG 30, SOUTHSIDE TANK FARM

Location ID: 419915
Chemical State: Gas
Mixture: False
Mixture Percent: 100.00
Container: L - CYLINDER
Pressure: 2 - GREATER THAN AMBIENT PRESSURE
Temperature: 4 - AMBIENT TEMPERATURE
Average Amount: 0
Maximum Amount: 0
Days on Site: 365
Site Plan: False
Site Plan Document: Not reported
Private Location: False
Location: BLDG 43

Report Year: 2005
Tier 2 Report ID: 93155
Chemical ID: 242798
CAS Number: 1336216
Chemical Name: Ammonium hydroxide
Chemical Date: 6/12/2006
Average Amount: 4
Maximum Amount: 29497
Location ID: 419898
Chemical State: Liquid
Mixture: True
Mixture Percent: .00
Container: N - PLASTIC BOTTLES OR JUGS
Pressure: 1 - AMBIENT PRESSURE
Temperature: 4 - AMBIENT TEMPERATURE
Average Amount: 0
Maximum Amount: 0
Days on Site: 365

Map ID
Direction
Distance
Elevation

MAP FINDINGS

Site

Database(s)

EDR ID Number
EPA ID Number

AGERE SYSTEMS (Continued)

S107713830

Site Plan: False
Site Plan Document: Not reported
Private Location: False
Location: BLDG 60, CHEMICAL ROOM 4

Location ID: 419911
Chemical State: Liquid
Mixture: True
Mixture Percent: .00
Container: E - PLASTIC OR NON-METALLIC DRUM
Pressure: 1 - AMBIENT PRESSURE
Temperature: 4 - AMBIENT TEMPERATURE
Average Amount: 0
Maximum Amount: 0
Days on Site: 365
Site Plan: False
Site Plan Document: Not reported
Private Location: False
Location: BLDG 60, CHEMICAL ROOM 4; BLDG 30, SOUTHSIDE CHEMICAL ROOM; AND BLDG 30, EAST END CMP DISPENSE ROOM

Report Year: 2005
Tier 2 Report ID: 93155
Chemical ID: 232684
CAS Number: 7664417
Chemical Name: Ammonia (anhydrous)
Chemical Date: 4/3/2006
Average Amount: 2
Maximum Amount: 650
Location ID: 406264
Chemical State: Gas
Mixture: False
Mixture Percent: 100.00
Container: L - CYLINDER
Pressure: 2 - GREATER THAN AMBIENT PRESSURE
Temperature: 4 - AMBIENT TEMPERATURE
Average Amount: 2
Maximum Amount: 650
Days on Site: 365
Site Plan: False
Site Plan Document: Not reported
Private Location: False
Location: BLDG 41; BLDG 30 SOUTH SIDE GAS GALLERY; ADRF WEST SIDE GAS GALLERY

Report Year: 2004
Tier 2 Report ID: 88230
Chemical ID: 202498
CAS Number: 7664939
Chemical Name: Sulfuric acid
Chemical Date: 2/23/2005
Average Amount: 4
Maximum Amount: 140261
Location ID: 366680
Chemical State: Liquid
Mixture: True

Map ID
Direction
Distance
Elevation

MAP FINDINGS

Site

Database(s)

EDR ID Number
EPA ID Number

AGERE SYSTEMS (Continued)

S107713830

Mixture Percent: .00
Containter: E - PLASTIC OR NON-METALLIC DRUM
Pressure: 1 - AMBIENT PRESSURE
Temperature: 4 - AMBIENT TEMPERATURE
Average Amount: 0
Maximum Amount: 0
Days on Site: 365
Site Plan: False
Site Plan Document: Not reported
Private Location: False
Location: BUILDING 60, ACID STORE ROOM

Location ID: 366681
Chemical State: Liquid
Mixture: True
Mixture Percent: .00
Containter: N - PLASTIC BOTTLES OR JUGS
Pressure: 1 - AMBIENT PRESSURE
Temperature: 4 - AMBIENT TEMPERATURE
Average Amount: 0
Maximum Amount: 0
Days on Site: 365
Site Plan: False
Site Plan Document: Not reported
Private Location: False
Location: BUILDING 60, ACID STORE ROOM

Location ID: 366682
Chemical State: Liquid
Mixture: True
Mixture Percent: .00
Containter: E - PLASTIC OR NON-METALLIC DRUM
Pressure: 1 - AMBIENT PRESSURE
Temperature: 4 - AMBIENT TEMPERATURE
Average Amount: 0
Maximum Amount: 0
Days on Site: 365
Site Plan: False
Site Plan Document: Not reported
Private Location: False
Location: BUILDING 30, SOUTH SIDE CHEMICAL ROOM

Location ID: 366683
Chemical State: Liquid
Mixture: True
Mixture Percent: .00
Containter: E - PLASTIC OR NON-METALLIC DRUM
Pressure: 1 - AMBIENT PRESSURE
Temperature: 4 - AMBIENT TEMPERATURE
Average Amount: 0
Maximum Amount: 0
Days on Site: 365
Site Plan: False
Site Plan Document: Not reported
Private Location: False
Location: BUILDING 40, COOLING TOWERS

Map ID
Direction
Distance
Elevation

MAP FINDINGS

Site

Database(s)

EDR ID Number
EPA ID Number

AGERE SYSTEMS (Continued)

S107713830

Location ID: 366684
Chemical State: Liquid
Mixture: True
Mixture Percent: .00
Container: A - ABOVE GROUND TANK
Pressure: 1 - AMBIENT PRESSURE
Temperature: 4 - AMBIENT TEMPERATURE
Average Amount: 0
Maximum Amount: 0
Days on Site: 365
Site Plan: False
Site Plan Document: Not reported
Private Location: False
Location: BUILDING 41

Location ID: 366685
Chemical State: Liquid
Mixture: True
Mixture Percent: .00
Container: R - OTHER
Pressure: 1 - AMBIENT PRESSURE
Temperature: 4 - AMBIENT TEMPERATURE
Average Amount: 0
Maximum Amount: 0
Days on Site: 365
Site Plan: False
Site Plan Document: Not reported
Private Location: False
Location: BUILDINGS 30, 31, 60 - UPS AND FORELIFT BATTERIES

Report Year: 2004
Tier 2 Report ID: 88230
Chemical ID: 202497
CAS Number: 1310732
Chemical Name: SODIUM HYDROXIDE (SOLUTION) [CAUSTIC SODA]
Chemical Date: 2/23/2005
Average Amount: 4
Maximum Amount: 29200
Location ID: 366679
Chemical State: Liquid
Mixture: True
Mixture Percent: .00
Container: C - TANK INSIDE BUILDING
Pressure: 1 - AMBIENT PRESSURE
Temperature: 4 - AMBIENT TEMPERATURE
Average Amount: 4
Maximum Amount: 29200
Days on Site: 365
Site Plan: False
Site Plan Document: Not reported
Private Location: False
Location: BUILDING 41

Report Year: 2004
Tier 2 Report ID: 88230

Map ID
Direction
Distance
Elevation

MAP FINDINGS

Site

Database(s)

EDR ID Number
EPA ID Number

AGERE SYSTEMS (Continued)

S107713830

Chemical ID: 202496
CAS Number: 25322694
Chemical Name: POLYPROPYLENE GLYCOL
Chemical Date: 2/23/2005
Average Amount: 4
Maximum Amount: 61516
Location ID: 366675
Chemical State: Liquid
Mixture: True
Mixture Percent: .00
Containter: N - PLASTIC BOTTLES OR JUGS
Pressure: 1 - AMBIENT PRESSURE
Temperature: 4 - AMBIENT TEMPERATURE
Average Amount: 0
Maximum Amount: 0
Days on Site: 365
Site Plan: False
Site Plan Document: Not reported
Private Location: False
Location: BUILDING 69, FLAMMABLE STORE ROOM

Location ID: 366676
Chemical State: Liquid
Mixture: True
Mixture Percent: .00
Containter: E - PLASTIC OR NON-METALLIC DRUM
Pressure: 1 - AMBIENT PRESSURE
Temperature: 4 - AMBIENT TEMPERATURE
Average Amount: 0
Maximum Amount: 0
Days on Site: 365
Site Plan: False
Site Plan Document: Not reported
Private Location: False
Location: BUILDING 60, FLAMMABLE STORE ROOM

Location ID: 366677
Chemical State: Liquid
Mixture: True
Mixture Percent: .00
Containter: E - PLASTIC OR NON-METALLIC DRUM
Pressure: 1 - AMBIENT PRESSURE
Temperature: 4 - AMBIENT TEMPERATURE
Average Amount: 0
Maximum Amount: 0
Days on Site: 365
Site Plan: False
Site Plan Document: Not reported
Private Location: False
Location: BUILDING 30, SOUTH SIDE CHEMICAL ROOM

Location ID: 366678
Chemical State: Liquid
Mixture: True
Mixture Percent: .00
Containter: A - ABOVE GROUND TANK
Pressure: 1 - AMBIENT PRESSURE

Map ID
Direction
Distance
Elevation

MAP FINDINGS

Site

Database(s)

EDR ID Number
EPA ID Number

AGERE SYSTEMS (Continued)

S107713830

Temperature: 4 - AMBIENT TEMPERATURE
Average Amount: 0
Maximum Amount: 0
Days on Site: 365
Site Plan: False
Site Plan Document: Not reported
Private Location: False
Location: BUILDING 60, WASTE TANK

Report Year: 2004
Tier 2 Report ID: 88230
Chemical ID: 202495
CAS Number: 7631869
Chemical Name: SILICA
Chemical Date: 2/23/2005
Average Amount: 4
Maximum Amount: 145985
Location ID: 366673
Chemical State: Liquid
Mixture: True
Mixture Percent: .00
Container: R - OTHER
Pressure: 1 - AMBIENT PRESSURE
Temperature: 4 - AMBIENT TEMPERATURE
Average Amount: 0
Maximum Amount: 0
Days on Site: 365
Site Plan: False
Site Plan Document: Not reported
Private Location: False
Location: BUILDING 60, GENERAL CHEMICAL ROOM

Location ID: 366674
Chemical State: Liquid
Mixture: True
Mixture Percent: .00
Container: R - OTHER
Pressure: 1 - AMBIENT PRESSURE
Temperature: 4 - AMBIENT TEMPERATURE
Average Amount: 0
Maximum Amount: 0
Days on Site: 365
Site Plan: False
Site Plan Document: Not reported
Private Location: False
Location: BUILDING 31, EAST END CHEMICAL ROOM

Report Year: 2004
Tier 2 Report ID: 88230
Chemical ID: 202494
CAS Number: 7664382
Chemical Name: Phosphoric acid
Chemical Date: 2/23/2005
Average Amount: 4
Maximum Amount: 29750

Map ID
Direction
Distance
Elevation

MAP FINDINGS

Site

Database(s)

EDR ID Number
EPA ID Number

AGERE SYSTEMS (Continued)

S107713830

Location ID: 366671
Chemical State: Liquid
Mixture: True
Mixture Percent: .00
Container: E - PLASTIC OR NON-METALLIC DRUM
Pressure: 1 - AMBIENT PRESSURE
Temperature: 4 - AMBIENT TEMPERATURE
Average Amount: 0
Maximum Amount: 0
Days on Site: 365
Site Plan: False
Site Plan Document: Not reported
Private Location: False
Location: BUILDING 30, ACID STOREROOM

Location ID: 366672
Chemical State: Liquid
Mixture: True
Mixture Percent: .00
Container: E - PLASTIC OR NON-METALLIC DRUM
Pressure: 1 - AMBIENT PRESSURE
Temperature: 4 - AMBIENT TEMPERATURE
Average Amount: 0
Maximum Amount: 0
Days on Site: 365
Site Plan: False
Site Plan Document: Not reported
Private Location: False
Location: BUILDING 30, SOUTHSIDE CHEMICAL ROOM

Report Year: 2004
Tier 2 Report ID: 88230
Chemical ID: 202493
CAS Number: 7782447
Chemical Name: OXYGEN, COMPRESSED
Chemical Date: 2/23/2005
Average Amount: 4
Maximum Amount: 57544
Location ID: 366669
Chemical State: Liquid
Mixture: False
Mixture Percent: 100.00
Container: A - ABOVE GROUND TANK
Pressure: 2 - GREATER THAN AMBIENT PRESSURE
Temperature: 7 - CRYOGENIC CONDITIONS
Average Amount: 0
Maximum Amount: 0
Days on Site: 365
Site Plan: False
Site Plan Document: Not reported
Private Location: False
Location: BUILDING 30, SOUTH SIDE TANK FARM

Location ID: 366670
Chemical State: Liquid
Mixture: False

Map ID
Direction
Distance
Elevation

MAP FINDINGS

Site

Database(s)

EDR ID Number
EPA ID Number

AGERE SYSTEMS (Continued)

S107713830

Mixture Percent: 100.00
Container: L - CYLINDER
Pressure: 2 - GREATER THAN AMBIENT PRESSURE
Temperature: 4 - AMBIENT TEMPERATURE
Average Amount: 0
Maximum Amount: 0
Days on Site: 365
Site Plan: False
Site Plan Document: Not reported
Private Location: False
Location: WELDING TANKS

Report Year: 2004
Tier 2 Report ID: 88230
Chemical ID: 202492
CAS Number: 872504
Chemical Name: N-METHYL-2-PYRROLIDONE [NMP] [N-METHYLPYRROLIDONE]
Chemical Date: 2/23/2005
Average Amount: 4
Maximum Amount: 24892
Location ID: 366665
Chemical State: Liquid
Mixture: True
Mixture Percent: .00
Container: N - PLASTIC BOTTLES OR JUGS
Pressure: 1 - AMBIENT PRESSURE
Temperature: 4 - AMBIENT TEMPERATURE
Average Amount: 0
Maximum Amount: 0
Days on Site: 365
Site Plan: False
Site Plan Document: Not reported
Private Location: False
Location: BUILDING 60, FLAMMABLE STORE ROOM

Location ID: 366666
Chemical State: Liquid
Mixture: True
Mixture Percent: .00
Container: E - PLASTIC OR NON-METALLIC DRUM
Pressure: 1 - AMBIENT PRESSURE
Temperature: 4 - AMBIENT TEMPERATURE
Average Amount: 0
Maximum Amount: 0
Days on Site: 365
Site Plan: False
Site Plan Document: Not reported
Private Location: False
Location: BUILDING 60, FLAMMABLE STOREROOM

Location ID: 366667
Chemical State: Liquid
Mixture: True
Mixture Percent: .00
Container: E - PLASTIC OR NON-METALLIC DRUM
Pressure: 1 - AMBIENT PRESSURE

Map ID
Direction
Distance
Elevation

MAP FINDINGS

Site

Database(s)

EDR ID Number
EPA ID Number

AGERE SYSTEMS (Continued)

S107713830

Temperature: 4 - AMBIENT TEMPERATURE
Average Amount: 0
Maximum Amount: 0
Days on Site: 365
Site Plan: False
Site Plan Document: Not reported
Private Location: False
Location: BUILDING 60, GENERAL STOREROOM

Location ID: 366668
Chemical State: Liquid
Mixture: True
Mixture Percent: .00
Container: E - PLASTIC OR NON-METALLIC DRUM
Pressure: 1 - AMBIENT PRESSURE
Temperature: 4 - AMBIENT TEMPERATURE
Average Amount: 0
Maximum Amount: 0
Days on Site: 365
Site Plan: False
Site Plan Document: Not reported
Private Location: False
Location: SOUTH SIDE CHEMICAL ROOM

Report Year: 2004
Tier 2 Report ID: 88230
Chemical ID: 202491
CAS Number: 10024972
Chemical Name: NITROUS OXIDE, COMPRESSED
Chemical Date: 2/23/2005
Average Amount: 4
Maximum Amount: 26340
Location ID: 366663
Chemical State: Gas
Mixture: False
Mixture Percent: 100.00
Container: L - CYLINDER
Pressure: 2 - GREATER THAN AMBIENT PRESSURE
Temperature: 4 - AMBIENT TEMPERATURE
Average Amount: 0
Maximum Amount: 0
Days on Site: 365
Site Plan: False
Site Plan Document: Not reported
Private Location: False
Location: BUILDING 43

Location ID: 366664
Chemical State: Gas
Mixture: False
Mixture Percent: 100.00
Container: R - OTHER
Pressure: 2 - GREATER THAN AMBIENT PRESSURE
Temperature: 4 - AMBIENT TEMPERATURE
Average Amount: 0
Maximum Amount: 0

Map ID
Direction
Distance
Elevation

MAP FINDINGS

Site

Database(s)

EDR ID Number
EPA ID Number

AGERE SYSTEMS (Continued)

S107713830

Days on Site: 365
Site Plan: False
Site Plan Document: Not reported
Private Location: False
Location: BUILDING 30, SOUTH SIDE TUBE TRAILER

Report Year: 2004
Tier 2 Report ID: 88230
Chemical ID: 202490
CAS Number: 7697372
Chemical Name: Nitric acid
Chemical Date: 2/23/2005
Average Amount: 3
Maximum Amount: 4166
Location ID: 366660
Chemical State: Liquid
Mixture: True
Mixture Percent: .00
Container: N - PLASTIC BOTTLES OR JUGS
Pressure: 1 - AMBIENT PRESSURE
Temperature: 4 - AMBIENT TEMPERATURE

Average Amount: 0
Maximum Amount: 0
Days on Site: 365
Site Plan: False
Site Plan Document: Not reported
Private Location: False
Location: BUILDING 60, ACID STORAGE ROOM

Location ID: 366661
Chemical State: Liquid
Mixture: True
Mixture Percent: .00
Container: E - PLASTIC OR NON-METALLIC DRUM
Pressure: 1 - AMBIENT PRESSURE
Temperature: 4 - AMBIENT TEMPERATURE
Average Amount: 0
Maximum Amount: 0
Days on Site: 365
Site Plan: False
Site Plan Document: Not reported
Private Location: False
Location: BUILDING 60, ACID STORAGE ROOM

Location ID: 366662
Chemical State: Liquid
Mixture: True
Mixture Percent: .00
Container: E - PLASTIC OR NON-METALLIC DRUM
Pressure: 1 - AMBIENT PRESSURE
Temperature: 4 - AMBIENT TEMPERATURE
Average Amount: 0
Maximum Amount: 0
Days on Site: 365
Site Plan: False
Site Plan Document: Not reported

Map ID
Direction
Distance
Elevation

MAP FINDINGS

Site

Database(s)

EDR ID Number
EPA ID Number

AGERE SYSTEMS (Continued)

S107713830

Private Location: False
Location: BUILDING 30, SOUTH SIDE CHEMICAL ROOM

Report Year: 2004
Tier 2 Report ID: 88230
Chemical ID: 202489
CAS Number: 1305620
Chemical Name: CALCIUM HYDROXIDE
Chemical Date: 2/23/2005
Average Amount: 4
Maximum Amount: 100000
Location ID: 366659
Chemical State: Solid
Mixture: False
Mixture Percent: 100.00
Container: H - SILO
Pressure: 1 - AMBIENT PRESSURE
Temperature: 4 - AMBIENT TEMPERATURE
Average Amount: 4
Maximum Amount: 100000
Days on Site: 365
Site Plan: False
Site Plan Document: Not reported
Private Location: False
Location: BUILDING 41

Report Year: 2004
Tier 2 Report ID: 88230
Chemical ID: 202488
CAS Number: 7722841
Chemical Name: HYDROGEN PEROXIDE < 52%
Chemical Date: 2/23/2005
Average Amount: 4
Maximum Amount: 24341
Location ID: 366657
Chemical State: LIQUID
Mixture: True
Mixture Percent: .00
Container: N - PLASTIC BOTTLES OR JUGS
Pressure: 1 - AMBIENT PRESSURE
Temperature: 4 - AMBIENT TEMPERATURE
Average Amount: 0
Maximum Amount: 0
Days on Site: 365
Site Plan: False
Site Plan Document: Not reported
Private Location: False
Location: BUILDING 60, GENERAL CHEMICAL STOREROOM

Location ID: 366658
Chemical State: LIQUID
Mixture: True
Mixture Percent: .00
Container: R - OTHER
Pressure: 1 - AMBIENT PRESSURE

Map ID
Direction
Distance
Elevation

MAP FINDINGS

Site

Database(s)

EDR ID Number
EPA ID Number

AGERE SYSTEMS (Continued)

S107713830

Temperature: 4 - AMBIENT TEMPERATURE
Average Amount: 0
Maximum Amount: 0
Days on Site: 365
Site Plan: False
Site Plan Document: Not reported
Private Location: False
Location: BUILDING 44, HYDROGEN PEROXIDE BUILDING.

Report Year: 2004
Tier 2 Report ID: 88230
Chemical ID: 202486
CAS Number: 7664393
Chemical Name: Hydrofluoric acid
Chemical Date: 2/23/2005
Average Amount: 4
Maximum Amount: 15958
Location ID: 366653
Chemical State: Liquid
Mixture: True
Mixture Percent: .00
Containter: N - PLASTIC BOTTLES OR JUGS
Pressure: 1 - AMBIENT PRESSURE
Temperature: 4 - AMBIENT TEMPERATURE
Average Amount: 0
Maximum Amount: 0
Days on Site: 365
Site Plan: False
Site Plan Document: Not reported
Private Location: False
Location: BUILDING 60 ACID STOREROOM

Location ID: 366654
Chemical State: Liquid
Mixture: True
Mixture Percent: .00
Containter: E - PLASTIC OR NON-METALLIC DRUM
Pressure: 1 - AMBIENT PRESSURE
Temperature: 4 - AMBIENT TEMPERATURE
Average Amount: 0
Maximum Amount: 0
Days on Site: 365
Site Plan: False
Site Plan Document: Not reported
Private Location: False
Location: BUILDING 60, ACID STOREROOM

Location ID: 366656
Chemical State: Liquid
Mixture: True
Mixture Percent: .00
Containter: E - PLASTIC OR NON-METALLIC DRUM
Pressure: 1 - AMBIENT PRESSURE
Temperature: 4 - AMBIENT TEMPERATURE
Average Amount: 0
Maximum Amount: 0

Map ID
Direction
Distance
Elevation

MAP FINDINGS

Site

Database(s)

EDR ID Number
EPA ID Number

AGERE SYSTEMS (Continued)

S107713830

Days on Site: 365
Site Plan: False
Site Plan Document: Not reported
Private Location: False
Location: BUILDING 30, SOUTH SIDE CHEMICAL ROOM

Report Year: 2004
Tier 2 Report ID: 88230
Chemical ID: 202483
CAS Number: 141435
Chemical Name: ETHANOLAMINE, AND SOLUTIONS
Chemical Date: 2/23/2005

Average Amount: 3
Maximum Amount: 11266
Location ID: 366647
Chemical State: Liquid
Mixture: True
Mixture Percent: .00
Container: N - PLASTIC BOTTLES OR JUGS
Pressure: 1 - AMBIENT PRESSURE
Temperature: 4 - AMBIENT TEMPERATURE

Average Amount: 0
Maximum Amount: 0
Days on Site: 365
Site Plan: False
Site Plan Document: Not reported
Private Location: False
Location: BUILDING 60, FLAMMABLE STOREROOM

Location ID: 366648
Chemical State: Liquid
Mixture: True
Mixture Percent: .00
Container: E - PLASTIC OR NON-METALLIC DRUM
Pressure: 1 - AMBIENT PRESSURE
Temperature: 4 - AMBIENT TEMPERATURE

Average Amount: 0
Maximum Amount: 0
Days on Site: 365
Site Plan: False
Site Plan Document: Not reported
Private Location: False
Location: BUILDING 60, FLAMMABLE STOREROOM

Location ID: 366650
Chemical State: Liquid
Mixture: True
Mixture Percent: .00
Container: E - PLASTIC OR NON-METALLIC DRUM
Pressure: 1 - AMBIENT PRESSURE
Temperature: 4 - AMBIENT TEMPERATURE

Average Amount: 0
Maximum Amount: 0
Days on Site: 365
Site Plan: False
Site Plan Document: Not reported

Map ID
Direction
Distance
Elevation

MAP FINDINGS

Site

Database(s)

EDR ID Number
EPA ID Number

AGERE SYSTEMS (Continued)

S107713830

Private Location: False
Location: BUILDING 30, SOUTHSIDE CHEMICAL ROOM

Location ID: 366651
Chemical State: Liquid
Mixture: True
Mixture Percent: .00
Container: E - PLASTIC OR NON-METALLIC DRUM
Pressure: 1 - AMBIENT PRESSURE
Temperature: 4 - AMBIENT TEMPERATURE
Average Amount: 0
Maximum Amount: 0
Days on Site: 365
Site Plan: False
Site Plan Document: Not reported
Private Location: False
Location: BUILDING 60, GENERAL STOREROOM

Report Year: 2004
Tier 2 Report ID: 88230
Chemical ID: 202482
CAS Number: 306832
Chemical Name: 2,2-DICHLORO-1,1,1-TRIFLUOROETHANE (HCFC-123)
Chemical Date: 2/23/2005
Average Amount: 4
Maximum Amount: 35640
Location ID: 366644
Chemical State: Liquid
Mixture: False
Mixture Percent: 100.00
Container: D - STEEL DRUM
Pressure: 1 - AMBIENT PRESSURE
Temperature: 4 - AMBIENT TEMPERATURE
Average Amount: 0
Maximum Amount: 0
Days on Site: 365
Site Plan: False
Site Plan Document: Not reported
Private Location: False
Location: BUILDING 60, GENERAL CHEMICAL STOREROOM

Location ID: 366645
Chemical State: Liquid
Mixture: False
Mixture Percent: 100.00
Container: R - OTHER
Pressure: 1 - AMBIENT PRESSURE
Temperature: 4 - AMBIENT TEMPERATURE
Average Amount: 0
Maximum Amount: 0
Days on Site: 365
Site Plan: False
Site Plan Document: Not reported
Private Location: False
Location: BUILDING 40 LOADED IN CHILLERS

Map ID
Direction
Distance
Elevation

MAP FINDINGS

Site

Database(s)

EDR ID Number
EPA ID Number

AGERE SYSTEMS (Continued)

S107713830

Location ID: 366646
Chemical State: Liquid
Mixture: False
Mixture Percent: 100.00
Container: R - OTHER
Pressure: 1 - AMBIENT PRESSURE
Temperature: 4 - AMBIENT TEMPERATURE
Average Amount: 0
Maximum Amount: 0
Days on Site: 365
Site Plan: False
Site Plan Document: Not reported
Private Location: False
Location: ADRF, LOADED IN CHILLERS

Report Year: 2004
Tier 2 Report ID: 88230
Chemical ID: 202469
CAS Number: 127195
Chemical Name: DIMETHYLACETAMIDE
Chemical Date: 2/23/2005
Average Amount: 3
Maximum Amount: 16843
Location ID: 366626
Chemical State: Liquid
Mixture: True
Mixture Percent: .00
Container: E - PLASTIC OR NON-METALLIC DRUM
Pressure: 1 - AMBIENT PRESSURE
Temperature: 4 - AMBIENT TEMPERATURE
Average Amount: 0
Maximum Amount: 0
Days on Site: 365
Site Plan: False
Site Plan Document: Not reported
Private Location: False
Location: BUILDING 60, FLAMMABLE STOREROOM

Location ID: 366627
Chemical State: Liquid
Mixture: True
Mixture Percent: .00
Container: E - PLASTIC OR NON-METALLIC DRUM
Pressure: 1 - AMBIENT PRESSURE
Temperature: 4 - AMBIENT TEMPERATURE
Average Amount: 0
Maximum Amount: 0
Days on Site: 365
Site Plan: False
Site Plan Document: Not reported
Private Location: False
Location: BUILDING 30, SOUTH SIDE CHEMICAL ROOM

Location ID: 366628
Chemical State: Liquid
Mixture: True

Map ID
Direction
Distance
Elevation

MAP FINDINGS

Site

Database(s)

EDR ID Number
EPA ID Number

AGERE SYSTEMS (Continued)

S107713830

Mixture Percent: .00
Container: E - PLASTIC OR NON-METALLIC DRUM
Pressure: 1 - AMBIENT PRESSURE
Temperature: 4 - AMBIENT TEMPERATURE
Average Amount: 0
Maximum Amount: 0
Days on Site: 365
Site Plan: False
Site Plan Document: Not reported
Private Location: False
Location: BUILDING 60, GENERAL CHEMICAL STOREROOM

Report Year: 2004
Tier 2 Report ID: 88230
Chemical ID: 202468
CAS Number: 68334305
Chemical Name: DIESEL FUEL OIL (LOW SULFUR)
Chemical Date: 2/23/2005
Average Amount: 5
Maximum Amount: 286928
Location ID: 366622
Chemical State: LIQUID
Mixture: False
Mixture Percent: 100.00
Container: A - ABOVE GROUND TANK
Pressure: 1 - AMBIENT PRESSURE
Temperature: 4 - AMBIENT TEMPERATURE
Average Amount: 0
Maximum Amount: 0
Days on Site: 365
Site Plan: False
Site Plan Document: Not reported
Private Location: False
Location: BUILDING 40, SOUTH SIDE

Location ID: 366623
Chemical State: LIQUID
Mixture: False
Mixture Percent: 100.00
Container: A - ABOVE GROUND TANK
Pressure: 1 - AMBIENT PRESSURE
Temperature: 4 - AMBIENT TEMPERATURE
Average Amount: 0
Maximum Amount: 0
Days on Site: 365
Site Plan: False
Site Plan Document: Not reported
Private Location: False
Location: ADRF, SOUTH SIDE

Location ID: 366624
Chemical State: LIQUID
Mixture: False
Mixture Percent: 100.00
Container: A - ABOVE GROUND TANK
Pressure: 1 - AMBIENT PRESSURE

Map ID
Direction
Distance
Elevation

MAP FINDINGS

Site

Database(s)

EDR ID Number
EPA ID Number

AGERE SYSTEMS (Continued)

S107713830

Temperature: 4 - AMBIENT TEMPERATURE
Average Amount: 0
Maximum Amount: 0
Days on Site: 365
Site Plan: False
Site Plan Document: Not reported
Private Location: False
Location: FUEL SHED

Location ID: 366625
Chemical State: LIQUID
Mixture: False
Mixture Percent: 100.00
Container: A - ABOVE GROUND TANK
Pressure: 1 - AMBIENT PRESSURE
Temperature: 4 - AMBIENT TEMPERATURE
Average Amount: 0
Maximum Amount: 0
Days on Site: 365
Site Plan: False
Site Plan Document: Not reported
Private Location: False
Location: GENERATORS, PROGRESS ENGERY SWITCH

Report Year: 2004
Tier 2 Report ID: 88230
Chemical ID: 202467
CAS Number: 7782505
Chemical Name: Chlorine
Chemical Date: 2/23/2005
Average Amount: 2
Maximum Amount: 300
Location ID: 366619
Chemical State: Gas
Mixture: False
Mixture Percent: 100.00
Container: L - CYLINDER
Pressure: 2 - GREATER THAN AMBIENT PRESSURE
Temperature: 4 - AMBIENT TEMPERATURE
Average Amount: 0
Maximum Amount: 0
Days on Site: 365
Site Plan: False
Site Plan Document: Not reported
Private Location: False
Location: BUILDING 43

Location ID: 366620
Chemical State: Gas
Mixture: False
Mixture Percent: 100.00
Container: L - CYLINDER
Pressure: 2 - GREATER THAN AMBIENT PRESSURE
Temperature: 4 - AMBIENT TEMPERATURE
Average Amount: 0
Maximum Amount: 0

Map ID
Direction
Distance
Elevation

MAP FINDINGS

Site

Database(s)

EDR ID Number
EPA ID Number

AGERE SYSTEMS (Continued)

S107713830

Days on Site: 365
Site Plan: False
Site Plan Document: Not reported
Private Location: False
Location: BUILDING 30, SOUTHSIDE GAS GALLERIES

Report Year: 2004
Tier 2 Report ID: 88230
Chemical ID: 202466
CAS Number: 124389
Chemical Name: CARBON DIOXIDE
Chemical Date: 2/23/2005
Average Amount: 4
Maximum Amount: 26015
Location ID: 366617
Chemical State: Gas
Mixture: False
Mixture Percent: 100.00
Container: A - ABOVE GROUND TANK
Pressure: 2 - GREATER THAN AMBIENT PRESSURE
Temperature: 7 - CRYOGENIC CONDITIONS
Average Amount: 4
Maximum Amount: 26015
Days on Site: 365
Site Plan: False
Site Plan Document: Not reported
Private Location: False
Location: BUILDING 30, SOUTHSIDE TANK FARM

Report Year: 2004
Tier 2 Report ID: 88230
Chemical ID: 202464
CAS Number: 10294345
Chemical Name: Borane, trichloro-
Chemical Date: 2/23/2005
Average Amount: 3
Maximum Amount: 1260
Location ID: 366614
Chemical State: Gas
Mixture: False
Mixture Percent: 100.00
Container: L - CYLINDER
Pressure: 2 - GREATER THAN AMBIENT PRESSURE
Temperature: 4 - AMBIENT TEMPERATURE
Average Amount: 0
Maximum Amount: 0
Days on Site: 365
Site Plan: False
Site Plan Document: Not reported
Private Location: False
Location: BUILDING 43

Location ID: 366615
Chemical State: Gas
Mixture: False

Map ID
Direction
Distance
Elevation

MAP FINDINGS

Site

Database(s)

EDR ID Number
EPA ID Number

AGERE SYSTEMS (Continued)

S107713830

Mixture Percent: 100.00
Container: L - CYLINDER
Pressure: 2 - GREATER THAN AMBIENT PRESSURE
Temperature: 4 - AMBIENT TEMPERATURE
Average Amount: 0
Maximum Amount: 0
Days on Site: 365
Site Plan: False
Site Plan Document: Not reported
Private Location: False
Location: BUILDING 30, SOUTH SIDE GAS GALLERIES

Report Year: 2004
Tier 2 Report ID: 88230
Chemical ID: 202463
CAS Number: 7440371
Chemical Name: ARGON
Chemical Date: 2/23/2005
Average Amount: 4
Maximum Amount: 39305
Location ID: 366612
Chemical State: Gas
Mixture: False
Mixture Percent: 100.00
Container: A - ABOVE GROUND TANK
Pressure: 2 - GREATER THAN AMBIENT PRESSURE
Temperature: 7 - CRYOGENIC CONDITIONS
Average Amount: 0
Maximum Amount: 0
Days on Site: 365
Site Plan: False
Site Plan Document: Not reported
Private Location: False
Location: BUILDING 30, SOUTH SIDE TANK FARM

Location ID: 366613
Chemical State: Gas
Mixture: False
Mixture Percent: 100.00
Container: L - CYLINDER
Pressure: 2 - GREATER THAN AMBIENT PRESSURE
Temperature: 7 - CRYOGENIC CONDITIONS
Average Amount: 0
Maximum Amount: 0
Days on Site: 365
Site Plan: False
Site Plan Document: Not reported
Private Location: False
Location: BUILDING 43

Report Year: 2004
Tier 2 Report ID: 88230
Chemical ID: 202461
CAS Number: 1336216
Chemical Name: Ammonium hydroxide

Map ID
Direction
Distance
Elevation

MAP FINDINGS

Site

Database(s)

EDR ID Number
EPA ID Number

AGERE SYSTEMS (Continued)

S107713830

Chemical Date: 2/23/2005
Average Amount: 4
Maximum Amount: 29910
Location ID: 366608
Chemical State: Liquid
Mixture: True
Mixture Percent: .00
Containter: N - PLASTIC BOTTLES OR JUGS
Pressure: 1 - AMBIENT PRESSURE
Temperature: 4 - AMBIENT TEMPERATURE
Average Amount: 0
Maximum Amount: 0
Days on Site: 365
Site Plan: False
Site Plan Document: Not reported
Private Location: False
Location: BUILDING 60, CHEMICAL ROOM 4

Location ID: 366609
Chemical State: Liquid
Mixture: True
Mixture Percent: .00
Containter: E - PLASTIC OR NON-METALLIC DRUM
Pressure: 1 - AMBIENT PRESSURE
Temperature: 4 - AMBIENT TEMPERATURE
Average Amount: 0
Maximum Amount: 0
Days on Site: 365
Site Plan: False
Site Plan Document: Not reported
Private Location: False
Location: BUILDING 60, CHEMICAL ROOM 4

Location ID: 366610
Chemical State: Liquid
Mixture: True
Mixture Percent: .00
Containter: E - PLASTIC OR NON-METALLIC DRUM
Pressure: 1 - AMBIENT PRESSURE
Temperature: 4 - AMBIENT TEMPERATURE
Average Amount: 0
Maximum Amount: 0
Days on Site: 365
Site Plan: False
Site Plan Document: Not reported
Private Location: False
Location: BUILDING 40, SOUTHSIDE CHEMICAL ROOM

Location ID: 366611
Chemical State: Liquid
Mixture: True
Mixture Percent: .00
Containter: E - PLASTIC OR NON-METALLIC DRUM
Pressure: 1 - AMBIENT PRESSURE
Temperature: 4 - AMBIENT TEMPERATURE
Average Amount: 0
Maximum Amount: 0

Map ID
Direction
Distance
Elevation

MAP FINDINGS

Site

Database(s)

EDR ID Number
EPA ID Number

AGERE SYSTEMS (Continued)

S107713830

Days on Site: 365
Site Plan: False
Site Plan Document: Not reported
Private Location: False
Location: BUILDING 31, EAST END CMP DISPENSE

Report Year: 2004
Tier 2 Report ID: 88230
Chemical ID: 202458
CAS Number: 7664417
Chemical Name: Ammonia (anhydrous)
Chemical Date: 2/23/2005
Average Amount: 2
Maximum Amount: 650
Location ID: 366602
Chemical State: Gas
Mixture: False
Mixture Percent: 100.00
Container: L - CYLINDER
Pressure: 2 - GREATER THAN AMBIENT PRESSURE
Temperature: 4 - AMBIENT TEMPERATURE
Average Amount: 0
Maximum Amount: 0
Days on Site: 365
Site Plan: False
Site Plan Document: Not reported
Private Location: False
Location: BUILDING 43

Location ID: 366604
Chemical State: Gas
Mixture: False
Mixture Percent: 100.00
Container: L - CYLINDER
Pressure: 2 - GREATER THAN AMBIENT PRESSURE
Temperature: 4 - AMBIENT TEMPERATURE
Average Amount: 0
Maximum Amount: 0
Days on Site: 365
Site Plan: False
Site Plan Document: Not reported
Private Location: False
Location: BUILDING 30, SOUTH SIDE GAS GALLERY

Location ID: 366605
Chemical State: Gas
Mixture: False
Mixture Percent: 100.00
Container: L - CYLINDER
Pressure: 2 - GREATER THAN AMBIENT PRESSURE
Temperature: 4 - AMBIENT TEMPERATURE
Average Amount: 0
Maximum Amount: 0
Days on Site: 365
Site Plan: False
Site Plan Document: Not reported

Map ID
Direction
Distance
Elevation

MAP FINDINGS

Site

Database(s)

EDR ID Number
EPA ID Number

AGERE SYSTEMS (Continued)

S107713830

Private Location: False
Location: ADRF, WEST SIDE GAS GALLERY

Report Year: 1993
Tier 2 Report ID: 1189
Chemical ID: 18309
CAS Number: 872504
Chemical Name: N-METHYL-2-PYRROLIDONE [NMP] [N-METHYLPYRROLIDONE]
Chemical Date: 1/2/1972
Average Amount: 3
Maximum Amount: 13797
Location ID: 150083
Chemical State: LIQUID
Mixture: False
Mixture Percent: 100.00
Container: CONV
Pressure: CONV
Temperature: CONV
Average Amount: 3
Maximum Amount: 13797
Days on Site: 365
Site Plan: False
Site Plan Document: Not reported
Private Location: False
Location: Not reported

Report Year: 1993
Tier 2 Report ID: 1189
Chemical ID: 18308
CAS Number: 127195
Chemical Name: DIMETHYLACETAMIDE
Chemical Date: 1/2/1972
Average Amount: 4
Maximum Amount: 38308
Location ID: 150067
Chemical State: LIQUID
Mixture: False
Mixture Percent: 100.00
Container: CONV
Pressure: CONV
Temperature: CONV
Average Amount: 4
Maximum Amount: 38308
Days on Site: 365
Site Plan: False
Site Plan Document: Not reported
Private Location: False
Location: Not reported

Report Year: 1993
Tier 2 Report ID: 1189
Chemical ID: 18307
CAS Number: 126330
Chemical Name: TETRAHYDROTHIOPHENE 1,1-DIOXIDE [SULFOLANE]

Map ID
Direction
Distance
Elevation

MAP FINDINGS

Site

Database(s)

EDR ID Number
EPA ID Number

AGERE SYSTEMS (Continued)

S107713830

Chemical Date: 1/2/1972
Average Amount: 3
Maximum Amount: 10504
Location ID: 150066
Chemical State: LIQUID
Mixture: False
Mixture Percent: 100.00
Containter: CONV
Pressure: CONV
Temperature: CONV
Average Amount: 3
Maximum Amount: 10504
Days on Site: 365
Site Plan: False
Site Plan Document: Not reported
Private Location: False
Location: Not reported

Report Year: 1993
Tier 2 Report ID: 1189
Chemical ID: 18306
CAS Number: 123864
Chemical Name: BUTYL ACETATE [ACETIC ACID, BUTYL ESTER] [BUTYL ETHANOATE]
Chemical Date: 1/2/1972
Average Amount: 4
Maximum Amount: 29366
Location ID: 150065
Chemical State: LIQUID
Mixture: False
Mixture Percent: 100.00
Containter: CONV
Pressure: CONV
Temperature: CONV
Average Amount: 4
Maximum Amount: 29366
Days on Site: 365
Site Plan: False
Site Plan Document: Not reported
Private Location: False
Location: Not reported

Report Year: 1994
Tier 2 Report ID: 9469
Chemical ID: 18305
CAS Number: 127195
Chemical Name: DIMETHYLACETAMIDE
Chemical Date: 1/2/1972
Average Amount: 4
Maximum Amount: 66622
Location ID: 164731
Chemical State: LIQUID
Mixture: False
Mixture Percent: 100.00
Containter: CONV
Pressure: CONV

Map ID
Direction
Distance
Elevation

MAP FINDINGS

Site

Database(s)

EDR ID Number
EPA ID Number

AGERE SYSTEMS (Continued)

S107713830

Temperature: CONV
Average Amount: 4
Maximum Amount: 66622
Days on Site: 365
Site Plan: False
Site Plan Document: Not reported
Private Location: False
Location: Not reported

Report Year: 1994
Tier 2 Report ID: 9469
Chemical ID: 18304
CAS Number: 123864
Chemical Name: BUTYL ACETATE [ACETIC ACID, BUTYL ESTER] [BUTYL ETHANOATE]
Chemical Date: 1/2/1972
Average Amount: 4
Maximum Amount: 26308
Location ID: 164730
Chemical State: LIQUID
Mixture: False
Mixture Percent: 100.00
Container: CONV
Pressure: CONV
Temperature: CONV
Average Amount: 4
Maximum Amount: 26308
Days on Site: 365
Site Plan: False
Site Plan Document: Not reported
Private Location: False
Location: Not reported

Report Year: 1995
Tier 2 Report ID: 17911
Chemical ID: 18303
CAS Number: 127195
Chemical Name: DIMETHYLACETAMIDE
Chemical Date: 1/2/1972
Average Amount: 4
Maximum Amount: 87235
Location ID: 179558
Chemical State: LIQUID
Mixture: False
Mixture Percent: 100.00
Container: CONV
Pressure: CONV
Temperature: CONV
Average Amount: 4
Maximum Amount: 87235
Days on Site: 365
Site Plan: False
Site Plan Document: Not reported
Private Location: False
Location: Not reported

Map ID
Direction
Distance
Elevation

MAP FINDINGS

Site

Database(s)

EDR ID Number
EPA ID Number

AGERE SYSTEMS (Continued)

S107713830

Report Year: 1995
Tier 2 Report ID: 17911
Chemical ID: 18302
CAS Number: 123864
Chemical Name: BUTYL ACETATE [ACETIC ACID, BUTYL ESTER] [BUTYL ETHANOATE]
Chemical Date: 1/2/1972
Average Amount: 4
Maximum Amount: 51451
Location ID: 179557
Chemical State: LIQUID
Mixture: False
Mixture Percent: 100.00
Container: CONV
Pressure: CONV
Temperature: CONV
Average Amount: 4
Maximum Amount: 51451
Days on Site: 365
Site Plan: False
Site Plan Document: Not reported
Private Location: False
Location: Not reported

Report Year: 1996
Tier 2 Report ID: 26447
Chemical ID: 18301
CAS Number: 127195
Chemical Name: DIMETHYLACETAMIDE
Chemical Date: 1/2/1972
Average Amount: 4
Maximum Amount: 87235
Location ID: 194975
Chemical State: LIQUID
Mixture: False
Mixture Percent: 100.00
Container: CONV
Pressure: CONV
Temperature: CONV
Average Amount: 4
Maximum Amount: 87235
Days on Site: 365
Site Plan: False
Site Plan Document: Not reported
Private Location: False
Location: Not reported

Report Year: 1996
Tier 2 Report ID: 26447
Chemical ID: 18300
CAS Number: 123864
Chemical Name: BUTYL ACETATE [ACETIC ACID, BUTYL ESTER] [BUTYL ETHANOATE]
Chemical Date: 1/2/1972
Average Amount: 4
Maximum Amount: 51451
Location ID: 194974

Map ID
Direction
Distance
Elevation

MAP FINDINGS

Site

Database(s)

EDR ID Number
EPA ID Number

AGERE SYSTEMS (Continued)

S107713830

Chemical State: LIQUID
Mixture: False
Mixture Percent: 100.00
Container: CONV
Pressure: CONV
Temperature: CONV
Average Amount: 4
Maximum Amount: 51451
Days on Site: 365
Site Plan: False
Site Plan Document: Not reported
Private Location: False
Location: Not reported

Report Year: 1997
Tier 2 Report ID: 35042
Chemical ID: 18299
CAS Number: 872504
Chemical Name: N-METHYL-2-PYRROLIDONE [NMP] [N-METHYLPYRROLIDONE]
Chemical Date: 1/2/1972
Average Amount: 3
Maximum Amount: 17006
Location ID: 210510
Chemical State: LIQUID
Mixture: False
Mixture Percent: 100.00
Container: CONV
Pressure: CONV
Temperature: CONV
Average Amount: 3
Maximum Amount: 17006
Days on Site: 365
Site Plan: False
Site Plan Document: Not reported
Private Location: False
Location: Not reported

Report Year: 1997
Tier 2 Report ID: 35042
Chemical ID: 18298
CAS Number: 306832
Chemical Name: 2,2-DICHLORO-1,1,1-TRIFLUOROETHANE (HCFC-123)
Chemical Date: 1/2/1972
Average Amount: 4
Maximum Amount: 18030
Location ID: 210495
Chemical State: LIQUID
Mixture: False
Mixture Percent: 100.00
Container: CONV
Pressure: CONV
Temperature: CONV
Average Amount: 4
Maximum Amount: 18030
Days on Site: 365

Map ID
Direction
Distance
Elevation

MAP FINDINGS

Site

Database(s)

EDR ID Number
EPA ID Number

AGERE SYSTEMS (Continued)

S107713830

Site Plan: False
Site Plan Document: Not reported
Private Location: False
Location: Not reported

Report Year: 1997
Tier 2 Report ID: 35042
Chemical ID: 18297
CAS Number: 127195
Chemical Name: DIMETHYLACETAMIDE
Chemical Date: 1/2/1972
Average Amount: 4
Maximum Amount: 96084
Location ID: 210491
Chemical State: LIQUID
Mixture: False
Mixture Percent: 100.00
Container: CONV
Pressure: CONV
Temperature: CONV
Average Amount: 4
Maximum Amount: 96084
Days on Site: 365
Site Plan: False
Site Plan Document: Not reported
Private Location: False
Location: Not reported

Report Year: 1997
Tier 2 Report ID: 35042
Chemical ID: 18296
CAS Number: 126330
Chemical Name: TETRAHYDROTHIOPHENE 1,1-DIOXIDE [SULFOLANE]
Chemical Date: 1/2/1972
Average Amount: 3
Maximum Amount: 13620
Location ID: 210490
Chemical State: LIQUID
Mixture: False
Mixture Percent: 100.00
Container: CONV
Pressure: CONV
Temperature: CONV
Average Amount: 3
Maximum Amount: 13620
Days on Site: 365
Site Plan: False
Site Plan Document: Not reported
Private Location: False
Location: Not reported

Report Year: 1997
Tier 2 Report ID: 35042
Chemical ID: 18295

Map ID
Direction
Distance
Elevation

MAP FINDINGS

Site

Database(s)

EDR ID Number
EPA ID Number

AGERE SYSTEMS (Continued)

S107713830

CAS Number: 123864
Chemical Name: BUTYL ACETATE [ACETIC ACID, BUTYL ESTER] [BUTYL ETHANOATE]
Chemical Date: 1/2/1972
Average Amount: 4
Maximum Amount: 39930
Location ID: 210488
Chemical State: LIQUID
Mixture: False
Mixture Percent: 100.00
Container: CONV
Pressure: CONV
Temperature: CONV
Average Amount: 4
Maximum Amount: 39930
Days on Site: 365
Site Plan: False
Site Plan Document: Not reported
Private Location: False
Location: Not reported

Report Year: 1997
Tier 2 Report ID: 35042
Chemical ID: 18294
CAS Number: 124389
Chemical Name: CARBON DIOXIDE
Chemical Date: 1/2/1972
Average Amount: 4
Maximum Amount: 25000
Location ID: 210489
Chemical State: GAS
Mixture: False
Mixture Percent: 100.00
Container: CONV
Pressure: CONV
Temperature: CONV
Average Amount: 4
Maximum Amount: 25000
Days on Site: 365
Site Plan: False
Site Plan Document: Not reported
Private Location: False
Location: Not reported

Report Year: 1998
Tier 2 Report ID: 43704
Chemical ID: 18293
CAS Number: 872504
Chemical Name: N-METHYL-2-PYRROLIDONE [NMP] [N-METHYLPYRROLIDONE]
Chemical Date: 1/2/1972
Average Amount: 4
Maximum Amount: 22825
Location ID: 226709
Chemical State: LIQUID
Mixture: False
Mixture Percent: 100.00

Map ID
Direction
Distance
Elevation

MAP FINDINGS

Site

Database(s)

EDR ID Number
EPA ID Number

AGERE SYSTEMS (Continued)

S107713830

Container: CONV
Pressure: CONV
Temperature: CONV
Average Amount: 4
Maximum Amount: 22825
Days on Site: 365
Site Plan: False
Site Plan Document: Not reported
Private Location: False
Location: Not reported

Report Year: 1998
Tier 2 Report ID: 43704
Chemical ID: 18292
CAS Number: 306832
Chemical Name: 2,2-DICHLORO-1,1,1-TRIFLUOROETHANE (HCFC-123)
Chemical Date: 1/2/1972
Average Amount: 4
Maximum Amount: 18030
Location ID: 226694
Chemical State: LIQUID
Mixture: False
Mixture Percent: 100.00
Container: CONV
Pressure: CONV
Temperature: CONV
Average Amount: 4
Maximum Amount: 18030
Days on Site: 365
Site Plan: False
Site Plan Document: Not reported
Private Location: False
Location: Not reported

Report Year: 1998
Tier 2 Report ID: 43704
Chemical ID: 18291
CAS Number: 127195
Chemical Name: DIMETHYLACETAMIDE
Chemical Date: 1/2/1972
Average Amount: 4
Maximum Amount: 70452
Location ID: 226690
Chemical State: LIQUID
Mixture: False
Mixture Percent: 100.00
Container: CONV
Pressure: CONV
Temperature: CONV
Average Amount: 4
Maximum Amount: 70452
Days on Site: 365
Site Plan: False
Site Plan Document: Not reported
Private Location: False

Map ID
Direction
Distance
Elevation

MAP FINDINGS

Site

Database(s)

EDR ID Number
EPA ID Number

AGERE SYSTEMS (Continued)

S107713830

Location: Not reported

Report Year: 1998
Tier 2 Report ID: 43704
Chemical ID: 18290
CAS Number: 126330
Chemical Name: TETRAHYDROTHIOPHENE 1,1-DIOXIDE [SULFOLANE]
Chemical Date: 1/2/1972
Average Amount: 3
Maximum Amount: 16460
Location ID: 226689
Chemical State: LIQUID
Mixture: False
Mixture Percent: 100.00
Container: CONV
Pressure: CONV
Temperature: CONV
Average Amount: 3
Maximum Amount: 16460
Days on Site: 365
Site Plan: False
Site Plan Document: Not reported
Private Location: False
Location: Not reported

Report Year: 1998
Tier 2 Report ID: 43704
Chemical ID: 18289
CAS Number: 123864
Chemical Name: BUTYL ACETATE [ACETIC ACID, BUTYL ESTER] [BUTYL ETHANOATE]
Chemical Date: 1/2/1972
Average Amount: 4
Maximum Amount: 49446
Location ID: 226687
Chemical State: LIQUID
Mixture: False
Mixture Percent: 100.00
Container: CONV
Pressure: CONV
Temperature: CONV
Average Amount: 4
Maximum Amount: 49446
Days on Site: 365
Site Plan: False
Site Plan Document: Not reported
Private Location: False
Location: Not reported

Report Year: 1998
Tier 2 Report ID: 43704
Chemical ID: 18288
CAS Number: 124389
Chemical Name: CARBON DIOXIDE
Chemical Date: 1/2/1972

Map ID
Direction
Distance
Elevation

MAP FINDINGS

Site

Database(s)

EDR ID Number
EPA ID Number

AGERE SYSTEMS (Continued)

S107713830

Average Amount: 4
Maximum Amount: 25000
Location ID: 226688
Chemical State: GAS
Mixture: False
Mixture Percent: 100.00
Container: CONV
Pressure: CONV
Temperature: CONV
Average Amount: 4
Maximum Amount: 25000
Days on Site: 365
Site Plan: False
Site Plan Document: Not reported
Private Location: False
Location: Not reported

Report Year: 1999
Tier 2 Report ID: 52493
Chemical ID: 18287
CAS Number: 872504
Chemical Name: N-METHYL-2-PYRROLIDONE [NMP] [N-METHYLPYRROLIDONE]
Chemical Date: 1/2/1972
Average Amount: 4
Maximum Amount: 30697
Location ID: 243564
Chemical State: LIQUID
Mixture: False
Mixture Percent: 100.00
Container: CONV
Pressure: CONV
Temperature: CONV
Average Amount: 4
Maximum Amount: 30697
Days on Site: 365
Site Plan: False
Site Plan Document: Not reported
Private Location: False
Location: Not reported

Report Year: 1999
Tier 2 Report ID: 52493
Chemical ID: 18286
CAS Number: 306832
Chemical Name: 2,2-DICHLORO-1,1,1-TRIFLUOROETHANE (HCFC-123)
Chemical Date: 1/2/1972
Average Amount: 4
Maximum Amount: 34720
Location ID: 243550
Chemical State: LIQUID
Mixture: False
Mixture Percent: 100.00
Container: CONV
Pressure: CONV
Temperature: CONV

Map ID
Direction
Distance
Elevation

MAP FINDINGS

Site

Database(s)

EDR ID Number
EPA ID Number

AGERE SYSTEMS (Continued)

S107713830

Average Amount: 4
Maximum Amount: 34720
Days on Site: 365
Site Plan: False
Site Plan Document: Not reported
Private Location: False
Location: Not reported

Report Year: 1999
Tier 2 Report ID: 52493
Chemical ID: 18285
CAS Number: 127195
Chemical Name: DIMETHYLACETAMIDE
Chemical Date: 1/2/1972
Average Amount: 4
Maximum Amount: 104717
Location ID: 243547
Chemical State: LIQUID
Mixture: False
Mixture Percent: 100.00
Container: CONV
Pressure: CONV
Temperature: CONV
Average Amount: 4
Maximum Amount: 104717
Days on Site: 365
Site Plan: False
Site Plan Document: Not reported
Private Location: False
Location: Not reported

Report Year: 1999
Tier 2 Report ID: 52493
Chemical ID: 18284
CAS Number: 126330
Chemical Name: TETRAHYDROTHIOPHENE 1,1-DIOXIDE [SULFOLANE]
Chemical Date: 1/2/1972
Average Amount: 3
Maximum Amount: 18080
Location ID: 243546
Chemical State: LIQUID
Mixture: False
Mixture Percent: 100.00
Container: CONV
Pressure: CONV
Temperature: CONV
Average Amount: 3
Maximum Amount: 18080
Days on Site: 365
Site Plan: False
Site Plan Document: Not reported
Private Location: False
Location: Not reported

Map ID
Direction
Distance
Elevation

MAP FINDINGS

Site

Database(s)

EDR ID Number
EPA ID Number

AGERE SYSTEMS (Continued)

S107713830

Report Year: 1999
Tier 2 Report ID: 52493
Chemical ID: 18283
CAS Number: 123864
Chemical Name: BUTYL ACETATE [ACETIC ACID, BUTYL ESTER] [BUTYL ETHANOATE]
Chemical Date: 1/2/1972
Average Amount: 4
Maximum Amount: 80539
Location ID: 243544
Chemical State: LIQUID
Mixture: False
Mixture Percent: 100.00
Container: CONV
Pressure: CONV
Temperature: CONV
Average Amount: 4
Maximum Amount: 80539
Days on Site: 365
Site Plan: False
Site Plan Document: Not reported
Private Location: False
Location: Not reported

Report Year: 1999
Tier 2 Report ID: 52493
Chemical ID: 18282
CAS Number: 108656
Chemical Name: GLYCOL ETHER ACETATE PM
Chemical Date: 1/2/1972
Average Amount: 4
Maximum Amount: 88328
Location ID: 243543
Chemical State: LIQUID
Mixture: False
Mixture Percent: 100.00
Container: CONV
Pressure: CONV
Temperature: CONV
Average Amount: 4
Maximum Amount: 88328
Days on Site: 365
Site Plan: False
Site Plan Document: Not reported
Private Location: False
Location: Not reported

Report Year: 1999
Tier 2 Report ID: 52493
Chemical ID: 18281
CAS Number: 124389
Chemical Name: CARBON DIOXIDE
Chemical Date: 1/2/1972
Average Amount: 4
Maximum Amount: 26020
Location ID: 243545

Map ID
Direction
Distance
Elevation

MAP FINDINGS

Site

Database(s)

EDR ID Number
EPA ID Number

AGERE SYSTEMS (Continued)

S107713830

Chemical State: GAS
Mixture: False
Mixture Percent: 100.00
Container: CONV
Pressure: CONV
Temperature: CONV
Average Amount: 4
Maximum Amount: 26020
Days on Site: 365
Site Plan: False
Site Plan Document: Not reported
Private Location: False
Location: Not reported

Report Year: 2000
Tier 2 Report ID: 61611
Chemical ID: 18280
CAS Number: 872504
Chemical Name: N-METHYL-2-PYRROLIDONE [NMP] [N-METHYLPYRROLIDONE]
Chemical Date: 1/2/1972
Average Amount: 4
Maximum Amount: 88351
Location ID: 261541
Chemical State: LIQUID
Mixture: False
Mixture Percent: 100.00
Container: CONV
Pressure: CONV
Temperature: CONV
Average Amount: 4
Maximum Amount: 88351
Days on Site: 365
Site Plan: False
Site Plan Document: Not reported
Private Location: False
Location: Not reported

Report Year: 2000
Tier 2 Report ID: 61611
Chemical ID: 18279
CAS Number: 306832
Chemical Name: 2,2-DICHLORO-1,1,1-TRIFLUOROETHANE (HCFC-123)
Chemical Date: 1/2/1972
Average Amount: 4
Maximum Amount: 34720
Location ID: 261527
Chemical State: LIQUID
Mixture: False
Mixture Percent: 100.00
Container: CONV
Pressure: CONV
Temperature: CONV
Average Amount: 4
Maximum Amount: 34720
Days on Site: 365

Map ID
Direction
Distance
Elevation

MAP FINDINGS

Site

Database(s)

EDR ID Number
EPA ID Number

AGERE SYSTEMS (Continued)

S107713830

Site Plan: False
Site Plan Document: Not reported
Private Location: False
Location: Not reported

Report Year: 2000
Tier 2 Report ID: 61611
Chemical ID: 18278
CAS Number: 141435
Chemical Name: ETHANOLAMINE, AND SOLUTIONS
Chemical Date: 1/2/1972
Average Amount: 4
Maximum Amount: 26521
Location ID: 261526
Chemical State: LIQUID
Mixture: False
Mixture Percent: 100.00
Container: CONV
Pressure: CONV
Temperature: CONV
Average Amount: 4
Maximum Amount: 26521
Days on Site: 365
Site Plan: False
Site Plan Document: Not reported
Private Location: False
Location: Not reported

Report Year: 2000
Tier 2 Report ID: 61611
Chemical ID: 18277
CAS Number: 127195
Chemical Name: DIMETHYLACETAMIDE
Chemical Date: 1/2/1972
Average Amount: 4
Maximum Amount: 84060
Location ID: 261522
Chemical State: LIQUID
Mixture: False
Mixture Percent: 100.00
Container: CONV
Pressure: CONV
Temperature: CONV
Average Amount: 4
Maximum Amount: 84060
Days on Site: 365
Site Plan: False
Site Plan Document: Not reported
Private Location: False
Location: Not reported

Report Year: 2000
Tier 2 Report ID: 61611
Chemical ID: 18276

Map ID
Direction
Distance
Elevation

MAP FINDINGS

Site

Database(s)

EDR ID Number
EPA ID Number

AGERE SYSTEMS (Continued)

S107713830

CAS Number: 126330
Chemical Name: TETRAHYDROTHIOPHENE 1,1-DIOXIDE [SULFOLANE]
Chemical Date: 1/2/1972
Average Amount: 3
Maximum Amount: 10732
Location ID: 261521
Chemical State: LIQUID
Mixture: False
Mixture Percent: 100.00
Container: CONV
Pressure: CONV
Temperature: CONV
Average Amount: 3
Maximum Amount: 10732
Days on Site: 365
Site Plan: False
Site Plan Document: Not reported
Private Location: False
Location: Not reported

Report Year: 2000
Tier 2 Report ID: 61611
Chemical ID: 18275
CAS Number: 124389
Chemical Name: CARBON DIOXIDE
Chemical Date: 1/2/1972
Average Amount: 4
Maximum Amount: 25960
Location ID: 261520
Chemical State: LIQUID
Mixture: False
Mixture Percent: 100.00
Container: CONV
Pressure: CONV
Temperature: CONV
Average Amount: 4
Maximum Amount: 25960
Days on Site: 365
Site Plan: False
Site Plan Document: Not reported
Private Location: False
Location: Not reported

Report Year: 2000
Tier 2 Report ID: 61611
Chemical ID: 18274
CAS Number: 123864
Chemical Name: BUTYL ACETATE [ACETIC ACID, BUTYL ESTER] [BUTYL ETHANOATE]
Chemical Date: 1/2/1972
Average Amount: 4
Maximum Amount: 18106
Location ID: 261519
Chemical State: LIQUID
Mixture: False
Mixture Percent: 100.00

Map ID
Direction
Distance
Elevation

MAP FINDINGS

Site

Database(s)

EDR ID Number
EPA ID Number

AGERE SYSTEMS (Continued)

S107713830

Container: CONV
Pressure: CONV
Temperature: CONV
Average Amount: 4
Maximum Amount: 18106
Days on Site: 365
Site Plan: False
Site Plan Document: Not reported
Private Location: False
Location: Not reported

Report Year: 2000
Tier 2 Report ID: 61611
Chemical ID: 18273
CAS Number: 108656
Chemical Name: GLYCOL ETHER ACETATE PM
Chemical Date: 1/2/1972
Average Amount: 4
Maximum Amount: 79008
Location ID: 261518
Chemical State: LIQUID
Mixture: False
Mixture Percent: 100.00
Container: CONV
Pressure: CONV
Temperature: CONV
Average Amount: 4
Maximum Amount: 79008
Days on Site: 365
Site Plan: False
Site Plan Document: Not reported
Private Location: False
Location: Not reported

Report Year: 2003
Tier 2 Report ID: 85514
Chemical ID: 181624
CAS Number: 7631869
Chemical Name: SILICA
Chemical Date: 1/2/1972
Average Amount: 4
Maximum Amount: 191565
Location ID: 339643
Chemical State: Liquid
Mixture: True
Mixture Percent: .00
Container: R - OTHER
Pressure: 1 - AMBIENT PRESSURE
Temperature: 4 - AMBIENT TEMPERATURE
Average Amount: 4
Maximum Amount: 191565
Days on Site: 365
Site Plan: False
Site Plan Document: Not reported
Private Location: False

Map ID
Direction
Distance
Elevation

MAP FINDINGS

Site

Database(s)

EDR ID Number
EPA ID Number

AGERE SYSTEMS (Continued)

S107713830

Location: BLDG 60 GENERAL CHEMICAL STORAGE AND BLDG 31 EAST END CHEMICAL DISPENSE.

Report Year: 2003
Tier 2 Report ID: 85514
Chemical ID: 181622
CAS Number: 7664939
Chemical Name: Sulfuric acid
Chemical Date: 1/2/1972
Average Amount: 4
Maximum Amount: 136364
Location ID: 339634
Chemical State: Liquid
Mixture: True
Mixture Percent: .00
Container: E - PLASTIC OR NON-METALLIC DRUM
Pressure: 1 - AMBIENT PRESSURE
Temperature: 4 - AMBIENT TEMPERATURE
Average Amount: 0
Maximum Amount: 0
Days on Site: 365
Site Plan: False
Site Plan Document: Not reported
Private Location: False
Location: BLDG 60 ACID STORE ROOM, ADRF EAST SIDE CHEMICAL GALLERIES, BLDG 30 SOUTHSIDE CHEMICAL GALLERIES, BLDG 40, COOLING TOWERS

Location ID: 339636
Chemical State: Liquid
Mixture: True
Mixture Percent: .00
Container: N - PLASTIC BOTTLES OR JUGS
Pressure: 1 - AMBIENT PRESSURE
Temperature: 4 - AMBIENT TEMPERATURE
Average Amount: 0
Maximum Amount: 0
Days on Site: 365
Site Plan: False
Site Plan Document: Not reported
Private Location: False
Location: BLDG 60 ACID STORE ROOM

Location ID: 339638
Chemical State: Liquid
Mixture: True
Mixture Percent: .00
Container: R - OTHER
Pressure: 1 - AMBIENT PRESSURE
Temperature: 4 - AMBIENT TEMPERATURE
Average Amount: 0
Maximum Amount: 0
Days on Site: 365
Site Plan: False
Site Plan Document: Not reported
Private Location: False
Location: BLDGS 30, 31 AND 60 UPS AND FORKLIFT BATTERIES

Map ID
Direction
Distance
Elevation

MAP FINDINGS

Site

Database(s)

EDR ID Number
EPA ID Number

AGERE SYSTEMS (Continued)

S107713830

Location ID: 339640
Chemical State: Liquid
Mixture: True
Mixture Percent: .00
Containter: A - ABOVE GROUND TANK
Pressure: 1 - AMBIENT PRESSURE
Temperature: 4 - AMBIENT TEMPERATURE
Average Amount: 0
Maximum Amount: 0
Days on Site: 365
Site Plan: False
Site Plan Document: Not reported
Private Location: False
Location: BLDG 41

Report Year: 2003
Tier 2 Report ID: 85514
Chemical ID: 181621
CAS Number: 1310732
Chemical Name: Sodium hydroxide
Chemical Date: 1/2/1972
Average Amount: 4
Maximum Amount: 29200
Location ID: 339632
Chemical State: Solid
Mixture: True
Mixture Percent: .00
Containter: C - TANK INSIDE BUILDING
Pressure: 1 - AMBIENT PRESSURE
Temperature: 4 - AMBIENT TEMPERATURE
Average Amount: 4
Maximum Amount: 29200
Days on Site: 365
Site Plan: False
Site Plan Document: Not reported
Private Location: False
Location: BLDG 41

Report Year: 2003
Tier 2 Report ID: 85514
Chemical ID: 181620
CAS Number: 7664382
Chemical Name: Phosphoric acid
Chemical Date: 1/2/1972
Average Amount: 4
Maximum Amount: 42331
Location ID: 339627
Chemical State: Liquid
Mixture: True
Mixture Percent: .00
Containter: N - PLASTIC BOTTLES OR JUGS
Pressure: 1 - AMBIENT PRESSURE
Temperature: 4 - AMBIENT TEMPERATURE
Average Amount: 0
Maximum Amount: 0

Map ID
Direction
Distance
Elevation

MAP FINDINGS

Site

Database(s)

EDR ID Number
EPA ID Number

AGERE SYSTEMS (Continued)

S107713830

Days on Site: 365
Site Plan: False
Site Plan Document: Not reported
Private Location: False
Location: BLDG 60 ACID STORE ROOM

Location ID: 339630
Chemical State: Liquid
Mixture: True
Mixture Percent: .00
Container: E - PLASTIC OR NON-METALLIC DRUM
Pressure: 1 - AMBIENT PRESSURE
Temperature: 4 - AMBIENT TEMPERATURE

Average Amount: 0
Maximum Amount: 0
Days on Site: 365
Site Plan: False
Site Plan Document: Not reported
Private Location: False
Location: BLDG 60 ACID STORE ROOM, BLDG 30 SOUTH SIDE CHEMICAL GALLERY, ADRF EAST SIDE CHEMICAL GALLERY.

Report Year: 2003
Tier 2 Report ID: 85514
Chemical ID: 181618
CAS Number: 108656
Chemical Name: GLYCOL ETHER ACETATE PM
Chemical Date: 1/2/1972
Average Amount: 4
Maximum Amount: 36117
Location ID: 339622
Chemical State: Liquid
Mixture: True
Mixture Percent: .00
Container: N - PLASTIC BOTTLES OR JUGS
Pressure: 1 - AMBIENT PRESSURE
Temperature: 4 - AMBIENT TEMPERATURE
Average Amount: 0
Maximum Amount: 0
Days on Site: 365
Site Plan: False
Site Plan Document: Not reported
Private Location: False
Location: BLDG 60, FLAMMABLE STORE ROOM

Location ID: 339623
Chemical State: Liquid
Mixture: True
Mixture Percent: .00
Container: E - PLASTIC OR NON-METALLIC DRUM
Pressure: 1 - AMBIENT PRESSURE
Temperature: 4 - AMBIENT TEMPERATURE
Average Amount: 0
Maximum Amount: 0
Days on Site: 365
Site Plan: False

Map ID
Direction
Distance
Elevation

MAP FINDINGS

Site

Database(s)

EDR ID Number
EPA ID Number

AGERE SYSTEMS (Continued)

S107713830

Site Plan Document: Not reported
Private Location: False
Location: BLDG 60 FLAMMABLE STORE ROOM, BLDG 30 SOUTH SIDE CHEMICAL GALLERY,
ADRF EAST SIDE CHEMICAL GALLERY.

Report Year: 2003
Tier 2 Report ID: 85514
Chemical ID: 181617
CAS Number: 7782447
Chemical Name: OXYGEN, COMPRESSED
Chemical Date: 1/2/1972
Average Amount: 4
Maximum Amount: 57544
Location ID: 339621
Chemical State: Liquid
Mixture: True
Mixture Percent: .00
Container: A - ABOVE GROUND TANK
Pressure: 2 - GREATER THAN AMBIENT PRESSURE
Temperature: 7 - CRYOGENIC CONDITIONS
Average Amount: 4
Maximum Amount: 57544
Days on Site: 365
Site Plan: False
Site Plan Document: Not reported
Private Location: False
Location: BLDG 30 SOUTH SIDE

Report Year: 2003
Tier 2 Report ID: 85514
Chemical ID: 181613
CAS Number: 872504
Chemical Name: N-METHYL-2-PYRROLIDONE [NMP] [N-METHYLPYRROLIDONE]
Chemical Date: 1/2/1972
Average Amount: 4
Maximum Amount: 26800
Location ID: 339616
Chemical State: Liquid
Mixture: True
Mixture Percent: .00
Container: N - PLASTIC BOTTLES OR JUGS
Pressure: 1 - AMBIENT PRESSURE
Temperature: 4 - AMBIENT TEMPERATURE
Average Amount: 0
Maximum Amount: 0
Days on Site: 365
Site Plan: False
Site Plan Document: Not reported
Private Location: False
Location: BLDG 60 FLAMMABLE STORE ROOM

Location ID: 339620
Chemical State: Liquid
Mixture: True
Mixture Percent: .00

Map ID
Direction
Distance
Elevation

MAP FINDINGS

Site

Database(s)

EDR ID Number
EPA ID Number

AGERE SYSTEMS (Continued)

S107713830

Container: E - PLASTIC OR NON-METALLIC DRUM
Pressure: 1 - AMBIENT PRESSURE
Temperature: 4 - AMBIENT TEMPERATURE
Average Amount: 0
Maximum Amount: 0
Days on Site: 365
Site Plan: False
Site Plan Document: Not reported
Private Location: False
Location: BLDG 60, FLAMMABLE STORE ROOM, GENERAL STORE ROOM, BLDG 30 SOUTH SIDE CHEMICAL GALLERY AND ADRF EAST SIDE CHEMICAL GALLERIES.

Report Year: 2003
Tier 2 Report ID: 85514
Chemical ID: 181612
CAS Number: 7697372
Chemical Name: Nitric acid
Chemical Date: 1/2/1972
Average Amount: 3
Maximum Amount: 2100
Location ID: 339615
Chemical State: Liquid
Mixture: True
Mixture Percent: .00
Container: E - PLASTIC OR NON-METALLIC DRUM
Pressure: 1 - AMBIENT PRESSURE
Temperature: 4 - AMBIENT TEMPERATURE
Average Amount: 0
Maximum Amount: 0
Days on Site: 365
Site Plan: False
Site Plan Document: Not reported
Private Location: False
Location: BLDG 60 ACID STORAGE ROOM, BLDG 30 SOUTH SIDE CHEMICAL GALLERIES, ADRF EASTSIDE CHEMICAL GALLERIES

Location ID: 339614
Chemical State: Liquid
Mixture: True
Mixture Percent: .00
Container: N - PLASTIC BOTTLES OR JUGS
Pressure: 1 - AMBIENT PRESSURE
Temperature: 4 - AMBIENT TEMPERATURE
Average Amount: 0
Maximum Amount: 0
Days on Site: 365
Site Plan: False
Site Plan Document: Not reported
Private Location: False
Location: BLDG 60 ACID STORAGE ROOM

Report Year: 2003
Tier 2 Report ID: 85514
Chemical ID: 181611
CAS Number: 1305620

Map ID
Direction
Distance
Elevation

MAP FINDINGS

Site

Database(s)

EDR ID Number
EPA ID Number

AGERE SYSTEMS (Continued)

S107713830

Chemical Name: CALCIUM HYDROXIDE
Chemical Date: 1/2/1972
Average Amount: 4
Maximum Amount: 100000
Location ID: 339613
Chemical State: Solid
Mixture: True
Mixture Percent: .00
Container: H - SILO
Pressure: 1 - AMBIENT PRESSURE
Temperature: 4 - AMBIENT TEMPERATURE
Average Amount: 4
Maximum Amount: 100000
Days on Site: 365
Site Plan: False
Site Plan Document: Not reported
Private Location: False
Location: BLDG 41

Report Year: 2003
Tier 2 Report ID: 85514
Chemical ID: 181610
CAS Number: 7722841
Chemical Name: HYDROGEN PEROXIDE [ONLY AN EHS IF > 52% CONCENTRATION]
Chemical Date: 1/2/1972
Average Amount: 4
Maximum Amount: 24846
Location ID: 339611
Chemical State: Liquid
Mixture: True
Mixture Percent: .00
Container: N - PLASTIC BOTTLES OR JUGS
Pressure: 1 - AMBIENT PRESSURE
Temperature: 4 - AMBIENT TEMPERATURE
Average Amount: 0
Maximum Amount: 0
Days on Site: 365
Site Plan: False
Site Plan Document: Not reported
Private Location: False
Location: BLDG 60 GENERAL CHEMICAL STORE ROOM

Location ID: 339612
Chemical State: Liquid
Mixture: True
Mixture Percent: .00
Container: E - PLASTIC OR NON-METALLIC DRUM
Pressure: 1 - AMBIENT PRESSURE
Temperature: 4 - AMBIENT TEMPERATURE
Average Amount: 0
Maximum Amount: 0
Days on Site: 365
Site Plan: False
Site Plan Document: Not reported
Private Location: False
Location: BLDG 44 HYDROGEN PEROXIDE STORAGE.

Map ID
Direction
Distance
Elevation

MAP FINDINGS

Site

Database(s)

EDR ID Number
EPA ID Number

AGERE SYSTEMS (Continued)

S107713830

Report Year: 2003
Tier 2 Report ID: 85514
Chemical ID: 181609
CAS Number: 7647010
Chemical Name: Hydrogen chloride (gas only)
Chemical Date: 1/2/1972
Average Amount: 2
Maximum Amount: 1080
Location ID: 339610
Chemical State: Gas
Mixture: True
Mixture Percent: .00
Container: L - CYLINDER
Pressure: 2 - GREATER THAN AMBIENT PRESSURE
Temperature: 4 - AMBIENT TEMPERATURE
Average Amount: 2
Maximum Amount: 1080
Days on Site: 365
Site Plan: False
Site Plan Document: Not reported
Private Location: False
Location: BLDG 43, BLDG 30 SOUTHSIDE GAS GALLERIES, ADRF WEST SIDE GAS GALLERIES

Report Year: 2003
Tier 2 Report ID: 85514
Chemical ID: 181608
CAS Number: 7664393
Chemical Name: Hydrogen fluoride
Chemical Date: 1/2/1972
Average Amount: 3
Maximum Amount: 13586
Location ID: 339608
Chemical State: Liquid
Mixture: True
Mixture Percent: .00
Container: N - PLASTIC BOTTLES OR JUGS
Pressure: 1 - AMBIENT PRESSURE
Temperature: 4 - AMBIENT TEMPERATURE
Average Amount: 0
Maximum Amount: 0
Days on Site: 365
Site Plan: False
Site Plan Document: Not reported
Private Location: False
Location: BLDG 60 ACID STORE ROOM

Location ID: 339609
Chemical State: Liquid
Mixture: True
Mixture Percent: .00
Container: E - PLASTIC OR NON-METALLIC DRUM
Pressure: 1 - AMBIENT PRESSURE
Temperature: 4 - AMBIENT TEMPERATURE
Average Amount: 0
Maximum Amount: 0
Days on Site: 365

Map ID
Direction
Distance
Elevation

MAP FINDINGS

Site

Database(s)

EDR ID Number
EPA ID Number

AGERE SYSTEMS (Continued)

S107713830

Site Plan: False
Site Plan Document: Not reported
Private Location: False
Location: BLDG 60 ACID STORE ROOM, BLDG 30 SOUTHSIDE CHEMICAL GALLERIES, ADRF EAST END CHEMICAL GALLERIES.

Report Year: 2003
Tier 2 Report ID: 85514
Chemical ID: 181607
CAS Number: 7647010
Chemical Name: Hydrochloric acid
Chemical Date: 1/2/1972
Average Amount: 4
Maximum Amount: 32949
Location ID: 339606
Chemical State: Liquid
Mixture: True
Mixture Percent: .00
Container: E - PLASTIC OR NON-METALLIC DRUM
Pressure: 1 - AMBIENT PRESSURE
Temperature: 4 - AMBIENT TEMPERATURE
Average Amount: 0
Maximum Amount: 0
Days on Site: 365
Site Plan: False
Site Plan Document: Not reported
Private Location: False
Location: BLDG 60 ACID STORE ROOM, BLDG 30 SOUTHSIDE CHEMICAL GALLERIES, ADRF WEST SIDE CHEMICAL GALLERIES.

Location ID: 339607
Chemical State: Liquid
Mixture: True
Mixture Percent: .00
Container: A - ABOVE GROUND TANK
Pressure: 1 - AMBIENT PRESSURE
Temperature: 4 - AMBIENT TEMPERATURE
Average Amount: 0
Maximum Amount: 0
Days on Site: 365
Site Plan: False
Site Plan Document: Not reported
Private Location: False
Location: BLDG 41 EAST END

Report Year: 2003
Tier 2 Report ID: 85514
Chemical ID: 181606
CAS Number: 306832
Chemical Name: 2,2-DICHLORO-1,1,1-TRIFLUOROETHANE (HCFC-123)
Chemical Date: 1/2/1972
Average Amount: 4
Maximum Amount: 35640
Location ID: 339604
Chemical State: Liquid

Map ID
Direction
Distance
Elevation

MAP FINDINGS

Site

Database(s)

EDR ID Number
EPA ID Number

AGERE SYSTEMS (Continued)

S107713830

Mixture: False
Mixture Percent: 100.00
Container: D - STEEL DRUM
Pressure: 1 - AMBIENT PRESSURE
Temperature: 4 - AMBIENT TEMPERATURE
Average Amount: 0
Maximum Amount: 0
Days on Site: 365
Site Plan: False
Site Plan Document: Not reported
Private Location: False
Location: BLDG 60 GENERAL CHEMICAL STOREROOM

Location ID: 339605
Chemical State: Liquid
Mixture: False
Mixture Percent: 100.00
Container: R - OTHER
Pressure: 1 - AMBIENT PRESSURE
Temperature: 4 - AMBIENT TEMPERATURE
Average Amount: 0
Maximum Amount: 0
Days on Site: 365
Site Plan: False
Site Plan Document: Not reported
Private Location: False
Location: BLDG 40 LOADED IN CHILLERS, ADRF LOADED IN CHILLERS

Report Year: 2003
Tier 2 Report ID: 85514
Chemical ID: 181605
CAS Number: 141435
Chemical Name: ETHANOLAMINE, AND SOLUTIONS
Chemical Date: 1/2/1972
Average Amount: 3
Maximum Amount: 12134
Location ID: 339602
Chemical State: Liquid
Mixture: True
Mixture Percent: .00
Container: E - PLASTIC OR NON-METALLIC DRUM
Pressure: 1 - AMBIENT PRESSURE
Temperature: 4 - AMBIENT TEMPERATURE
Average Amount: 0
Maximum Amount: 0
Days on Site: 365
Site Plan: False
Site Plan Document: Not reported
Private Location: False
Location: BLDG 60, FLAMMABLE STORE ROOM AND BLDG 30 SOUTHSIDE CHEMICAL GALLERIES.

Location ID: 339603
Chemical State: Liquid
Mixture: True
Mixture Percent: .00

Map ID
Direction
Distance
Elevation

MAP FINDINGS

Site

Database(s)

EDR ID Number
EPA ID Number

AGERE SYSTEMS (Continued)

S107713830

Container: N - PLASTIC BOTTLES OR JUGS
Pressure: 1 - AMBIENT PRESSURE
Temperature: 4 - AMBIENT TEMPERATURE
Average Amount: 0
Maximum Amount: 0
Days on Site: 365
Site Plan: False
Site Plan Document: Not reported
Private Location: False
Location: BLDG 60 FLAMMABLE STOREROOM.

Report Year: 2003
Tier 2 Report ID: 85514
Chemical ID: 181604
CAS Number: 127195
Chemical Name: DIMETHYLACETAMIDE
Chemical Date: 1/2/1972
Average Amount: 4
Maximum Amount: 12505
Location ID: 339601
Chemical State: Liquid
Mixture: True
Mixture Percent: .00
Container: E - PLASTIC OR NON-METALLIC DRUM
Pressure: 1 - AMBIENT PRESSURE
Temperature: 4 - AMBIENT TEMPERATURE
Average Amount: 4
Maximum Amount: 12505
Days on Site: 365
Site Plan: False
Site Plan Document: Not reported
Private Location: False
Location: BLDG 60, FLAMMABLE STOREROOM, BLDG 30 SOUTH SIDE CHEMICAL GALLERIES,
BLDG 60 GENERAL CHEMICAL STORE ROOM.

Report Year: 2003
Tier 2 Report ID: 85514
Chemical ID: 181603
CAS Number: 68334305
Chemical Name: DIESEL FUEL OIL (LOW SULFUR)
Chemical Date: 1/2/1972
Average Amount: 5
Maximum Amount: 282499
Location ID: 339600
Chemical State: LIQUID
Mixture: True
Mixture Percent: .00
Container: A - ABOVE GROUND TANK
Pressure: 1 - AMBIENT PRESSURE
Temperature: 4 - AMBIENT TEMPERATURE
Average Amount: 5
Maximum Amount: 282499
Days on Site: 365
Site Plan: False
Site Plan Document: Not reported

Map ID
Direction
Distance
Elevation

MAP FINDINGS

Site

Database(s)

EDR ID Number
EPA ID Number

AGERE SYSTEMS (Continued)

S107713830

Private Location: False
Location: BLDG 40 SOUTH SIDE, ADRF SOUTH SIDE, FUEL SHED AND GENERATORS, FPL SWITCH YARD.

Report Year: 2003
Tier 2 Report ID: 85514
Chemical ID: 181602
CAS Number: 7782505
Chemical Name: Chlorine
Chemical Date: 1/2/1972
Average Amount: 2
Maximum Amount: 765
Location ID: 339599
Chemical State: Gas
Mixture: False
Mixture Percent: 100.00
Container: L - CYLINDER
Pressure: 2 - GREATER THAN AMBIENT PRESSURE
Temperature: 4 - AMBIENT TEMPERATURE
Average Amount: 2
Maximum Amount: 765
Days on Site: 365
Site Plan: False
Site Plan Document: Not reported
Private Location: False
Location: BLDG 43 AND BLDG 30 SOUTHSIDE GAS GALLERIES AND ADRF WEST SIDE GAS GALLERIES.

Report Year: 2003
Tier 2 Report ID: 85514
Chemical ID: 181601
CAS Number: 75694
Chemical Name: Trichlorofluoromethane
Chemical Date: 1/2/1972
Average Amount: 4
Maximum Amount: 10930
Location ID: 339597
Chemical State: Liquid
Mixture: False
Mixture Percent: 100.00
Container: D - STEEL DRUM
Pressure: 1 - AMBIENT PRESSURE
Temperature: 4 - AMBIENT TEMPERATURE
Average Amount: 0
Maximum Amount: 0
Days on Site: 365
Site Plan: False
Site Plan Document: Not reported
Private Location: False
Location: BLDG 60 GENERAL CHEMICAL ROOM

Location ID: 339598
Chemical State: Liquid
Mixture: False
Mixture Percent: 100.00

Map ID
Direction
Distance
Elevation

MAP FINDINGS

Site

Database(s)

EDR ID Number
EPA ID Number

AGERE SYSTEMS (Continued)

S107713830

Containter: R - OTHER
Pressure: 1 - AMBIENT PRESSURE
Temperature: 4 - AMBIENT TEMPERATURE
Average Amount: 0
Maximum Amount: 0
Days on Site: 365
Site Plan: False
Site Plan Document: Not reported
Private Location: False
Location: BLDG 40 LOADED IN CHILLERS

Report Year: 2003
Tier 2 Report ID: 85514
Chemical ID: 181278
CAS Number: 124389
Chemical Name: CARBON DIOXIDE
Chemical Date: 1/2/1972
Average Amount: 4
Maximum Amount: 25613
Location ID: 339596
Chemical State: Gas
Mixture: True
Mixture Percent: .00
Containter: B - BELOW GROUND TANK
Pressure: 2 - GREATER THAN AMBIENT PRESSURE
Temperature: 7 - CRYOGENIC CONDITIONS
Average Amount: 4
Maximum Amount: 25613
Days on Site: 365
Site Plan: False
Site Plan Document: Not reported
Private Location: False
Location: BLDG 30, SOUTH SIDE.

Report Year: 2003
Tier 2 Report ID: 85514
Chemical ID: 180955
CAS Number: 10294345
Chemical Name: Boron trichloride
Chemical Date: 1/2/1972
Average Amount: 3
Maximum Amount: 1260
Location ID: 339217
Chemical State: Gas
Mixture: True
Mixture Percent: .00
Containter: L - CYLINDER
Pressure: 2 - GREATER THAN AMBIENT PRESSURE
Temperature: 4 - AMBIENT TEMPERATURE
Average Amount: 3
Maximum Amount: 1260
Days on Site: 365
Site Plan: False
Site Plan Document: Not reported
Private Location: False

Map ID
Direction
Distance
Elevation

MAP FINDINGS

Site

Database(s)

EDR ID Number
EPA ID Number

AGERE SYSTEMS (Continued)

S107713830

Location: BLDG 43, BLDG 30, SOUTHSIDE GAS GALLERIES; ADRF, WEST SIDE GAS GALLERIES.

Report Year: 2003
Tier 2 Report ID: 85514
Chemical ID: 180954
CAS Number: 7440371
Chemical Name: ARGON
Chemical Date: 1/2/1972
Average Amount: 4
Maximum Amount: 39479
Location ID: 339216
Chemical State: Gas
Mixture: False
Mixture Percent: 100.00
Container: A - ABOVE GROUND TANK
Pressure: 2 - GREATER THAN AMBIENT PRESSURE
Temperature: 7 - CRYOGENIC CONDITIONS
Average Amount: 4
Maximum Amount: 39479
Days on Site: 365
Site Plan: False
Site Plan Document: Not reported
Private Location: False
Location: BUILDING 30, SOUTH SIDE

Report Year: 2003
Tier 2 Report ID: 85514
Chemical ID: 180953
CAS Number: 1336216
Chemical Name: Ammonium hydroxide
Chemical Date: 1/2/1972
Average Amount: 4
Maximum Amount: 36641
Location ID: 339214
Chemical State: Liquid
Mixture: True
Mixture Percent: .00
Container: O - TOTE BIN
Pressure: 1 - AMBIENT PRESSURE
Temperature: 4 - AMBIENT TEMPERATURE
Average Amount: 0
Maximum Amount: 0
Days on Site: 365
Site Plan: False
Site Plan Document: Not reported
Private Location: False
Location: BUILDING 60, GENERAL CHEMICAL ROOM

Location ID: 339215
Chemical State: Liquid
Mixture: True
Mixture Percent: .00
Container: E - PLASTIC OR NON-METALLIC DRUM
Pressure: 1 - AMBIENT PRESSURE

Map ID
Direction
Distance
Elevation

MAP FINDINGS

Site

Database(s)

EDR ID Number
EPA ID Number

AGERE SYSTEMS (Continued)

S107713830

Temperature: 4 - AMBIENT TEMPERATURE
Average Amount: 0
Maximum Amount: 0
Days on Site: 365
Site Plan: False
Site Plan Document: Not reported
Private Location: False
Location: bUILDING 60, GENERAL CHEMICAL ROOM, BUILDING 30, SOUTHSIDE CHEMICAL GALLERIES, ADRF, WEST SIDE CHEMICAL ROOM AND BUILDING 31, EAST END CMP DISPENSE.

Report Year: 2003
Tier 2 Report ID: 85514
Chemical ID: 180618
CAS Number: 7664417
Chemical Name: Ammonia (anhydrous)
Chemical Date: 1/2/1972
Average Amount: 2
Maximum Amount: 950
Location ID: 339199
Chemical State: Gas
Mixture: True
Mixture Percent: .00
Container: L - CYLINDER
Pressure: 2 - GREATER THAN AMBIENT PRESSURE
Temperature: 4 - AMBIENT TEMPERATURE
Average Amount: 2
Maximum Amount: 950
Days on Site: 365
Site Plan: False
Site Plan Document: Not reported
Private Location: False
Location: BUILDINGS 43 AND 30, SOUTHSIDE GAS GALLERY ADRF, WEST SIDE GAS GALLERY

Report Year: 2002
Tier 2 Report ID: 79835
Chemical ID: 154970
CAS Number: 7664939
Chemical Name: Sulfuric acid
Chemical Date: 1/2/1972
Average Amount: 5
Maximum Amount: 188715
Location ID: 306694
Chemical State: Liquid
Mixture: False
Mixture Percent: 100.00
Container: E - PLASTIC OR NON-METALLIC DRUM
Pressure: 1 - AMBIENT PRESSURE
Temperature: 4 - AMBIENT TEMPERATURE
Average Amount: 5
Maximum Amount: 188715
Days on Site: 365
Site Plan: False
Site Plan Document: Not reported
Private Location: False

Map ID
Direction
Distance
Elevation

MAP FINDINGS

Site

Database(s)

EDR ID Number
EPA ID Number

AGERE SYSTEMS (Continued)

S107713830

Location: ADRF, EASTSIDE CHEMICAL GALLERIES

Location ID: 306695
Chemical State: Liquid
Mixture: False
Mixture Percent: 100.00
Container: E - PLASTIC OR NON-METALLIC DRUM
Pressure: 1 - AMBIENT PRESSURE
Temperature: 4 - AMBIENT TEMPERATURE
Average Amount: 0
Maximum Amount: 0
Days on Site: 365
Site Plan: False
Site Plan Document: Not reported
Private Location: False
Location: BLDG 60, ACID STORE ROOM

Location ID: 306696
Chemical State: Liquid
Mixture: False
Mixture Percent: 100.00
Container: N - PLASTIC BOTTLES OR JUGS
Pressure: 1 - AMBIENT PRESSURE
Temperature: 4 - AMBIENT TEMPERATURE
Average Amount: 0
Maximum Amount: 0
Days on Site: 365
Site Plan: False
Site Plan Document: Not reported
Private Location: False
Location: BLDG 60, ACID STORE ROOM

Location ID: 306697
Chemical State: Liquid
Mixture: False
Mixture Percent: 100.00
Container: E - PLASTIC OR NON-METALLIC DRUM
Pressure: 1 - AMBIENT PRESSURE
Temperature: 4 - AMBIENT TEMPERATURE
Average Amount: 0
Maximum Amount: 0
Days on Site: 365
Site Plan: False
Site Plan Document: Not reported
Private Location: False
Location: BLDG 30, SOUTH SIDE CHEMICAL GALLERIES

Location ID: 306698
Chemical State: Liquid
Mixture: False
Mixture Percent: 100.00
Container: E - PLASTIC OR NON-METALLIC DRUM
Pressure: 1 - AMBIENT PRESSURE
Temperature: 4 - AMBIENT TEMPERATURE
Average Amount: 0
Maximum Amount: 0
Days on Site: 365

Map ID
Direction
Distance
Elevation

MAP FINDINGS

Site

Database(s)

EDR ID Number
EPA ID Number

AGERE SYSTEMS (Continued)

S107713830

Site Plan: False
Site Plan Document: Not reported
Private Location: False
Location: BLDG 40, COOLING TOWERS

Location ID: 306699
Chemical State: Liquid
Mixture: False
Mixture Percent: 100.00
Container: R - OTHER
Pressure: 1 - AMBIENT PRESSURE
Temperature: 4 - AMBIENT TEMPERATURE
Average Amount: 0
Maximum Amount: 0
Days on Site: 365
Site Plan: False
Site Plan Document: Not reported
Private Location: False
Location: BLDG 30 & 31, UPS BATTERIES

Location ID: 306700
Chemical State: Liquid
Mixture: False
Mixture Percent: 100.00
Container: A - ABOVE GROUND TANK
Pressure: 1 - AMBIENT PRESSURE
Temperature: 4 - AMBIENT TEMPERATURE
Average Amount: 0
Maximum Amount: 0
Days on Site: 365
Site Plan: False
Site Plan Document: Not reported
Private Location: False
Location: BLDG 41

Report Year: 2002
Tier 2 Report ID: 79835
Chemical ID: 154969
CAS Number: 1310732
Chemical Name: SODIUM HYDROXIDE (SOLUTION) [CAUSTIC SODA]
Chemical Date: 1/2/1972
Average Amount: 4
Maximum Amount: 29200
Location ID: 306693
Chemical State: Solid
Mixture: False
Mixture Percent: 100.00
Container: C - TANK INSIDE BUILDING
Pressure: 1 - AMBIENT PRESSURE
Temperature: 4 - AMBIENT TEMPERATURE
Average Amount: 4
Maximum Amount: 29200
Days on Site: 365
Site Plan: False
Site Plan Document: Not reported
Private Location: False

Map ID
Direction
Distance
Elevation

MAP FINDINGS

Site

Database(s)

EDR ID Number
EPA ID Number

AGERE SYSTEMS (Continued)

S107713830

Location: BLDG 41

Report Year: 2002
Tier 2 Report ID: 79835
Chemical ID: 154968
CAS Number: 7631869
Chemical Name: SILICA
Chemical Date: 1/2/1972
Average Amount: 5
Maximum Amount: 165479
Location ID: 306690
Chemical State: Liquid
Mixture: False
Mixture Percent: 100.00
Container: E - PLASTIC OR NON-METALLIC DRUM
Pressure: 1 - AMBIENT PRESSURE
Temperature: 4 - AMBIENT TEMPERATURE
Average Amount: 5
Maximum Amount: 165479
Days on Site: 365
Site Plan: False
Site Plan Document: Not reported
Private Location: False
Location: BLDG 60, GENERAL CHEMICAL STORAGE

Location ID: 306691
Chemical State: Liquid
Mixture: False
Mixture Percent: 100.00
Container: R - OTHER
Pressure: 1 - AMBIENT PRESSURE
Temperature: 4 - AMBIENT TEMPERATURE
Average Amount: 0
Maximum Amount: 0
Days on Site: 365
Site Plan: False
Site Plan Document: Not reported
Private Location: False
Location: BLDG 60, GENERAL CHEMICAL STORAGE

Location ID: 306692
Chemical State: Liquid
Mixture: False
Mixture Percent: 100.00
Container: R - OTHER
Pressure: 1 - AMBIENT PRESSURE
Temperature: 4 - AMBIENT TEMPERATURE
Average Amount: 0
Maximum Amount: 0
Days on Site: 365
Site Plan: False
Site Plan Document: Not reported
Private Location: False
Location: BLDG 31, EAST END CHEMICAL DISPENSE

Map ID
Direction
Distance
Elevation

MAP FINDINGS

Site

Database(s)

EDR ID Number
EPA ID Number

AGERE SYSTEMS (Continued)

S107713830

Report Year: 2002
Tier 2 Report ID: 79835
Chemical ID: 154967
CAS Number: 7664382
Chemical Name: Phosphoric acid
Chemical Date: 1/2/1972
Average Amount: 4
Maximum Amount: 41688
Location ID: 306686
Chemical State: Liquid
Mixture: False
Mixture Percent: 100.00
Containter: N - PLASTIC BOTTLES OR JUGS
Pressure: 1 - AMBIENT PRESSURE
Temperature: 4 - AMBIENT TEMPERATURE
Average Amount: 4
Maximum Amount: 41688
Days on Site: 365
Site Plan: False
Site Plan Document: Not reported
Private Location: False
Location: BLDG 60, ACID STORE ROOM

Location ID: 306687
Chemical State: Liquid
Mixture: False
Mixture Percent: 100.00
Containter: E - PLASTIC OR NON-METALLIC DRUM
Pressure: 1 - AMBIENT PRESSURE
Temperature: 4 - AMBIENT TEMPERATURE
Average Amount: 0
Maximum Amount: 0
Days on Site: 365
Site Plan: False
Site Plan Document: Not reported
Private Location: False
Location: BLDG 60, ACID STORE ROOM

Location ID: 306688
Chemical State: Liquid
Mixture: False
Mixture Percent: 100.00
Containter: E - PLASTIC OR NON-METALLIC DRUM
Pressure: 1 - AMBIENT PRESSURE
Temperature: 4 - AMBIENT TEMPERATURE
Average Amount: 0
Maximum Amount: 0
Days on Site: 365
Site Plan: False
Site Plan Document: Not reported
Private Location: False
Location: BLDG 30, SOUTH SIDE CHEMICAL GALLERIES

Location ID: 306689
Chemical State: Liquid
Mixture: False
Mixture Percent: 100.00

Map ID
Direction
Distance
Elevation

MAP FINDINGS

Site

Database(s)

EDR ID Number
EPA ID Number

AGERE SYSTEMS (Continued)

S107713830

Container: E - PLASTIC OR NON-METALLIC DRUM
Pressure: 1 - AMBIENT PRESSURE
Temperature: 4 - AMBIENT TEMPERATURE
Average Amount: 0
Maximum Amount: 0
Days on Site: 365
Site Plan: False
Site Plan Document: Not reported
Private Location: False
Location: ADRF, WESTSIDE CHEMICAL GALLERIES

Report Year: 2002
Tier 2 Report ID: 79835
Chemical ID: 154966
CAS Number: 108656
Chemical Name: GLYCOL ETHER ACETATE PM
Chemical Date: 1/2/1972
Average Amount: 4
Maximum Amount: 52499
Location ID: 306682
Chemical State: Liquid
Mixture: False
Mixture Percent: 100.00

Container: N - PLASTIC BOTTLES OR JUGS
Pressure: 1 - AMBIENT PRESSURE
Temperature: 4 - AMBIENT TEMPERATURE
Average Amount: 4
Maximum Amount: 52499
Days on Site: 365
Site Plan: False
Site Plan Document: Not reported
Private Location: False
Location: BLDG 60, FLAMMABLE STORE ROOM

Location ID: 306683
Chemical State: Liquid
Mixture: False
Mixture Percent: 100.00
Container: E - PLASTIC OR NON-METALLIC DRUM
Pressure: 1 - AMBIENT PRESSURE
Temperature: 4 - AMBIENT TEMPERATURE
Average Amount: 0
Maximum Amount: 0
Days on Site: 365
Site Plan: False
Site Plan Document: Not reported
Private Location: False
Location: BLDG 60, FLAMMABLE STORE ROOM

Location ID: 306684
Chemical State: Liquid
Mixture: False
Mixture Percent: 100.00
Container: E - PLASTIC OR NON-METALLIC DRUM
Pressure: 1 - AMBIENT PRESSURE
Temperature: 4 - AMBIENT TEMPERATURE

Map ID
Direction
Distance
Elevation

MAP FINDINGS

Site

Database(s)

EDR ID Number
EPA ID Number

AGERE SYSTEMS (Continued)

S107713830

Average Amount: 0
Maximum Amount: 0
Days on Site: 365
Site Plan: False
Site Plan Document: Not reported
Private Location: False
Location: BLDG 30, SOUTH SIDE CHEMICAL GALLERIES

Location ID: 306685
Chemical State: Liquid
Mixture: False
Mixture Percent: 100.00
Container: E - PLASTIC OR NON-METALLIC DRUM
Pressure: 1 - AMBIENT PRESSURE
Temperature: 4 - AMBIENT TEMPERATURE
Average Amount: 0
Maximum Amount: 0
Days on Site: 365
Site Plan: False
Site Plan Document: Not reported
Private Location: False
Location: ADRF, WESTSIDE CHEMICAL GALLERIES

Report Year: 2002
Tier 2 Report ID: 79835
Chemical ID: 154965
CAS Number: 7782447
Chemical Name: OXYGEN, COMPRESSED
Chemical Date: 1/2/1972
Average Amount: 4
Maximum Amount: 57544
Location ID: 306681
Chemical State: Gas
Mixture: False
Mixture Percent: 100.00
Container: A - ABOVE GROUND TANK
Pressure: 2 - GREATER THAN AMBIENT PRESSURE
Temperature: 7 - CRYOGENIC CONDITIONS
Average Amount: 4
Maximum Amount: 57544
Days on Site: 365
Site Plan: False
Site Plan Document: Not reported
Private Location: False
Location: BLDG 30, SOUTHSIDE

Report Year: 2002
Tier 2 Report ID: 79835
Chemical ID: 154964
CAS Number: 7697372
Chemical Name: Nitric acid
Chemical Date: 1/2/1972
Average Amount: 3
Maximum Amount: 4944
Location ID: 306676

Map ID
Direction
Distance
Elevation

MAP FINDINGS

Site

Database(s)

EDR ID Number
EPA ID Number

AGERE SYSTEMS (Continued)

S107713830

Chemical State: Liquid
Mixture: False
Mixture Percent: 100.00
Container: N - PLASTIC BOTTLES OR JUGS
Pressure: 1 - AMBIENT PRESSURE
Temperature: 4 - AMBIENT TEMPERATURE
Average Amount: 3
Maximum Amount: 4944
Days on Site: 365
Site Plan: False
Site Plan Document: Not reported
Private Location: False
Location: BLDG 60, ACID STORAGE ROOM

Location ID: 306677
Chemical State: Liquid
Mixture: False
Mixture Percent: 100.00
Container: N - PLASTIC BOTTLES OR JUGS
Pressure: 1 - AMBIENT PRESSURE
Temperature: 4 - AMBIENT TEMPERATURE
Average Amount: 0
Maximum Amount: 0
Days on Site: 365
Site Plan: False
Site Plan Document: Not reported
Private Location: False
Location: BLDG 60, ACID STORAGE ROOM

Location ID: 306678
Chemical State: Liquid
Mixture: False
Mixture Percent: 100.00
Container: E - PLASTIC OR NON-METALLIC DRUM
Pressure: 1 - AMBIENT PRESSURE
Temperature: 4 - AMBIENT TEMPERATURE
Average Amount: 0
Maximum Amount: 0
Days on Site: 365
Site Plan: False
Site Plan Document: Not reported
Private Location: False
Location: BLDG 60, ACID STORAGE ROOM

Location ID: 306679
Chemical State: Liquid
Mixture: False
Mixture Percent: 100.00
Container: E - PLASTIC OR NON-METALLIC DRUM
Pressure: 1 - AMBIENT PRESSURE
Temperature: 4 - AMBIENT TEMPERATURE
Average Amount: 0
Maximum Amount: 0
Days on Site: 365
Site Plan: False
Site Plan Document: Not reported
Private Location: False

Map ID
Direction
Distance
Elevation

MAP FINDINGS

Site

Database(s)

EDR ID Number
EPA ID Number

AGERE SYSTEMS (Continued)

S107713830

Location: BLDG 30, SOUTH SIDE CHEMICAL GALLERIES

Location ID: 306680
Chemical State: Liquid
Mixture: False
Mixture Percent: 100.00
Container: E - PLASTIC OR NON-METALLIC DRUM
Pressure: 1 - AMBIENT PRESSURE
Temperature: 4 - AMBIENT TEMPERATURE
Average Amount: 0
Maximum Amount: 0
Days on Site: 365
Site Plan: False
Site Plan Document: Not reported
Private Location: False
Location: ADRF, WEST SIDE CHEMICAL GALLERIES

Report Year: 2002
Tier 2 Report ID: 79835
Chemical ID: 154963
CAS Number: 872504
Chemical Name: N-METHYL-2-PYRROLIDONE [NMP] [N-METHYLPYRROLIDONE]
Chemical Date: 1/2/1972
Average Amount: 4
Maximum Amount: 46825
Location ID: 306671
Chemical State: Liquid
Mixture: False
Mixture Percent: 100.00
Container: M - GLASS BOTTLES OR JUGS
Pressure: 1 - AMBIENT PRESSURE
Temperature: 4 - AMBIENT TEMPERATURE
Average Amount: 4
Maximum Amount: 46825
Days on Site: 365
Site Plan: False
Site Plan Document: Not reported
Private Location: False
Location: BLDG 60, FLAMMABLE STORE ROOM

Location ID: 306672
Chemical State: Liquid
Mixture: False
Mixture Percent: 100.00
Container: E - PLASTIC OR NON-METALLIC DRUM
Pressure: 1 - AMBIENT PRESSURE
Temperature: 4 - AMBIENT TEMPERATURE
Average Amount: 0
Maximum Amount: 0
Days on Site: 365
Site Plan: False
Site Plan Document: Not reported
Private Location: False
Location: BLDG 60, FLAMMABLE STORE ROOM

Location ID: 306673

Map ID
Direction
Distance
Elevation

MAP FINDINGS

Site

Database(s)

EDR ID Number
EPA ID Number

AGERE SYSTEMS (Continued)

S107713830

Chemical State: Liquid
Mixture: False
Mixture Percent: 100.00
Container: E - PLASTIC OR NON-METALLIC DRUM
Pressure: 1 - AMBIENT PRESSURE
Temperature: 4 - AMBIENT TEMPERATURE
Average Amount: 0
Maximum Amount: 0
Days on Site: 365
Site Plan: False
Site Plan Document: Not reported
Private Location: False
Location: BLDG 60, GENERAL STORE ROOM

Location ID: 306674
Chemical State: Liquid
Mixture: False
Mixture Percent: 100.00
Container: E - PLASTIC OR NON-METALLIC DRUM
Pressure: 1 - AMBIENT PRESSURE
Temperature: 4 - AMBIENT TEMPERATURE
Average Amount: 0
Maximum Amount: 0
Days on Site: 365
Site Plan: False
Site Plan Document: Not reported
Private Location: False
Location: BLDG 30, SOUTHSIDE CHEMICAL DISPENSE

Location ID: 306675
Chemical State: Liquid
Mixture: False
Mixture Percent: 100.00
Container: E - PLASTIC OR NON-METALLIC DRUM
Pressure: 1 - AMBIENT PRESSURE
Temperature: 4 - AMBIENT TEMPERATURE
Average Amount: 0
Maximum Amount: 0
Days on Site: 365
Site Plan: False
Site Plan Document: Not reported
Private Location: False
Location: ADRF - WEST SIDE CHEMICAL GALLERIES

Report Year: 2002
Tier 2 Report ID: 79835
Chemical ID: 154958
CAS Number: 1305620
Chemical Name: CALCIUM HYDROXIDE
Chemical Date: 1/2/1972
Average Amount: 4
Maximum Amount: 100000
Location ID: 306668
Chemical State: Solid
Mixture: False
Mixture Percent: 100.00

Map ID
Direction
Distance
Elevation

MAP FINDINGS

Site

Database(s)

EDR ID Number
EPA ID Number

AGERE SYSTEMS (Continued)

S107713830

Container: H - SILO
Pressure: 1 - AMBIENT PRESSURE
Temperature: 4 - AMBIENT TEMPERATURE
Average Amount: 4
Maximum Amount: 100000
Days on Site: 365
Site Plan: False
Site Plan Document: Not reported
Private Location: False
Location: BLDG 41

Report Year: 2002
Tier 2 Report ID: 79835
Chemical ID: 154953
CAS Number: 7722841
Chemical Name: Hydrogen peroxide (Conc.> 52%)
Chemical Date: 1/2/1972
Average Amount: 4
Maximum Amount: 21987
Location ID: 306657
Chemical State: Liquid
Mixture: False
Mixture Percent: 100.00
Container: N - PLASTIC BOTTLES OR JUGS
Pressure: 1 - AMBIENT PRESSURE
Temperature: 4 - AMBIENT TEMPERATURE
Average Amount: 4
Maximum Amount: 21987
Days on Site: 365
Site Plan: False
Site Plan Document: Not reported
Private Location: False
Location: BLDG 60, GENERAL CHEMICAL STORAGE

Location ID: 306659
Chemical State: Liquid
Mixture: False
Mixture Percent: 100.00
Container: E - PLASTIC OR NON-METALLIC DRUM
Pressure: 1 - AMBIENT PRESSURE
Temperature: 4 - AMBIENT TEMPERATURE
Average Amount: 0
Maximum Amount: 0
Days on Site: 365
Site Plan: False
Site Plan Document: Not reported
Private Location: False
Location: BLDG 60, GENERAL CHEMICAL STORAGE

Location ID: 306660
Chemical State: Liquid
Mixture: False
Mixture Percent: 100.00
Container: E - PLASTIC OR NON-METALLIC DRUM
Pressure: 1 - AMBIENT PRESSURE
Temperature: 5 - GREATER THAN AMBIENT TEMPERATURE

Map ID
Direction
Distance
Elevation

MAP FINDINGS

Site

Database(s)

EDR ID Number
EPA ID Number

AGERE SYSTEMS (Continued)

S107713830

Average Amount: 0
Maximum Amount: 0
Days on Site: 365
Site Plan: False
Site Plan Document: Not reported
Private Location: False
Location: BLDG 30, SOUTH SIDE CHEMICAL GALLERIES

Location ID: 306662
Chemical State: Liquid
Mixture: False
Mixture Percent: 100.00
Container: P - TANK WAGON
Pressure: 1 - AMBIENT PRESSURE
Temperature: 4 - AMBIENT TEMPERATURE
Average Amount: 0
Maximum Amount: 0
Days on Site: 365
Site Plan: False
Site Plan Document: Not reported
Private Location: False
Location: BLDG 44, HYDROGEN PEROXIDE STORAGE

Location ID: 306663
Chemical State: Liquid
Mixture: False
Mixture Percent: 100.00
Container: E - PLASTIC OR NON-METALLIC DRUM
Pressure: 1 - AMBIENT PRESSURE
Temperature: 4 - AMBIENT TEMPERATURE
Average Amount: 0
Maximum Amount: 0
Days on Site: 365
Site Plan: False
Site Plan Document: Not reported
Private Location: False
Location: BLDG 31, EAST END CMP CHEMICAL DISPENSE

Location ID: 306665
Chemical State: Liquid
Mixture: False
Mixture Percent: 100.00
Container: E - PLASTIC OR NON-METALLIC DRUM
Pressure: 1 - AMBIENT PRESSURE
Temperature: 4 - AMBIENT TEMPERATURE
Average Amount: 0
Maximum Amount: 0
Days on Site: 365
Site Plan: False
Site Plan Document: Not reported
Private Location: False
Location: ADRF, WEST SIDE CHEMICAL GALLERIES

Report Year: 2002
Tier 2 Report ID: 79835
Chemical ID: 154952

Map ID
Direction
Distance
Elevation

MAP FINDINGS

Site

Database(s)

EDR ID Number
EPA ID Number

AGERE SYSTEMS (Continued)

S107713830

CAS Number: 7664393
Chemical Name: HYDROGEN FLUORIDE [HYDROFLUORIC ACID]
Chemical Date: 1/2/1972
Average Amount: 3
Maximum Amount: 14035
Location ID: 306650
Chemical State: Liquid
Mixture: False
Mixture Percent: 100.00
Container: N - PLASTIC BOTTLES OR JUGS
Pressure: 1 - AMBIENT PRESSURE
Temperature: 4 - AMBIENT TEMPERATURE
Average Amount: 3
Maximum Amount: 14035
Days on Site: 365
Site Plan: False
Site Plan Document: Not reported
Private Location: False
Location: BLDG 60, ACID STORAGE ROOM

Location ID: 306651
Chemical State: Liquid
Mixture: False
Mixture Percent: 100.00
Container: E - PLASTIC OR NON-METALLIC DRUM
Pressure: 1 - AMBIENT PRESSURE
Temperature: 4 - AMBIENT TEMPERATURE
Average Amount: 0
Maximum Amount: 0
Days on Site: 365
Site Plan: False
Site Plan Document: Not reported
Private Location: False
Location: BLDG 60, ACID STORAGE ROOM

Location ID: 306652
Chemical State: Liquid
Mixture: False
Mixture Percent: 100.00
Container: E - PLASTIC OR NON-METALLIC DRUM
Pressure: 1 - AMBIENT PRESSURE
Temperature: 4 - AMBIENT TEMPERATURE
Average Amount: 0
Maximum Amount: 0
Days on Site: 365
Site Plan: False
Site Plan Document: Not reported
Private Location: False
Location: BLDG 30, SOUTH SIDE CHEMICAL GALLERIES

Location ID: 306653
Chemical State: Liquid
Mixture: False
Mixture Percent: 100.00
Container: E - PLASTIC OR NON-METALLIC DRUM
Pressure: 1 - AMBIENT PRESSURE
Temperature: 4 - AMBIENT TEMPERATURE

Map ID
Direction
Distance
Elevation

MAP FINDINGS

Site

Database(s)

EDR ID Number
EPA ID Number

AGERE SYSTEMS (Continued)

S107713830

Average Amount: 0
Maximum Amount: 0
Days on Site: 365
Site Plan: False
Site Plan Document: Not reported
Private Location: False
Location: ADRF, WESTSIDE CHEMICAL GALLERIES

Location ID: 306654
Chemical State: Liquid
Mixture: False
Mixture Percent: 100.00
Container: E - PLASTIC OR NON-METALLIC DRUM
Pressure: 1 - AMBIENT PRESSURE
Temperature: 4 - AMBIENT TEMPERATURE
Average Amount: 0
Maximum Amount: 0
Days on Site: 365
Site Plan: False
Site Plan Document: Not reported
Private Location: False
Location: BLDG 31, EAST END CMP CHEMICAL DISPENSE

Report Year: 2002
Tier 2 Report ID: 79835
Chemical ID: 154950
CAS Number: 7647010
Chemical Name: Hydrogen chloride (gas only)
Chemical Date: 1/2/1972
Average Amount: 3
Maximum Amount: 2200
Location ID: 306647
Chemical State: Gas
Mixture: False
Mixture Percent: 100.00
Container: L - CYLINDER
Pressure: 2 - GREATER THAN AMBIENT PRESSURE
Temperature: 4 - AMBIENT TEMPERATURE
Average Amount: 3
Maximum Amount: 2200
Days on Site: 365
Site Plan: False
Site Plan Document: Not reported
Private Location: False
Location: BUILDING 43

Location ID: 306648
Chemical State: Gas
Mixture: False
Mixture Percent: 100.00
Container: L - CYLINDER
Pressure: 2 - GREATER THAN AMBIENT PRESSURE
Temperature: 4 - AMBIENT TEMPERATURE
Average Amount: 0
Maximum Amount: 0
Days on Site: 365

Map ID
Direction
Distance
Elevation

MAP FINDINGS

Site

Database(s)

EDR ID Number
EPA ID Number

AGERE SYSTEMS (Continued)

S107713830

Site Plan: False
Site Plan Document: Not reported
Private Location: False
Location: BLDG 30 SOUTHSIDE GAS GALLERIES

Location ID: 306649
Chemical State: Gas
Mixture: False
Mixture Percent: 100.00
Container: L - CYLINDER
Pressure: 2 - GREATER THAN AMBIENT PRESSURE
Temperature: 4 - AMBIENT TEMPERATURE
Average Amount: 0
Maximum Amount: 0
Days on Site: 365
Site Plan: False
Site Plan Document: Not reported
Private Location: False
Location: ADRF, EASTSIDE GAS GALLERIES

Report Year: 2002
Tier 2 Report ID: 79835
Chemical ID: 154949
CAS Number: 7647010
Chemical Name: MURIATIC ACID
Chemical Date: 1/2/1972
Average Amount: 3
Maximum Amount: 14035
Location ID: 306642
Chemical State: LIQUID
Mixture: False
Mixture Percent: 100.00
Container: N - PLASTIC BOTTLES OR JUGS
Pressure: 1 - AMBIENT PRESSURE
Temperature: 4 - AMBIENT TEMPERATURE
Average Amount: 3
Maximum Amount: 14035
Days on Site: 365
Site Plan: False
Site Plan Document: Not reported
Private Location: False
Location: BLDG 60, ACID STORE ROOM

Location ID: 306643
Chemical State: LIQUID
Mixture: False
Mixture Percent: 100.00
Container: E - PLASTIC OR NON-METALLIC DRUM
Pressure: 1 - AMBIENT PRESSURE
Temperature: 4 - AMBIENT TEMPERATURE
Average Amount: 0
Maximum Amount: 0
Days on Site: 365
Site Plan: False
Site Plan Document: Not reported
Private Location: False

Map ID
Direction
Distance
Elevation

MAP FINDINGS

Site

Database(s)

EDR ID Number
EPA ID Number

AGERE SYSTEMS (Continued)

S107713830

Location: BLDG 60, ACID STORE ROOM

Location ID: 306644
Chemical State: LIQUID
Mixture: False
Mixture Percent: 100.00
Container: E - PLASTIC OR NON-METALLIC DRUM
Pressure: 1 - AMBIENT PRESSURE
Temperature: 4 - AMBIENT TEMPERATURE
Average Amount: 0
Maximum Amount: 0
Days on Site: 365
Site Plan: False
Site Plan Document: Not reported
Private Location: False
Location: BLDG 30, SOUTHSIDE CHEMICAL GALLERIES

Location ID: 306645
Chemical State: LIQUID
Mixture: False
Mixture Percent: 100.00
Container: E - PLASTIC OR NON-METALLIC DRUM
Pressure: 1 - AMBIENT PRESSURE
Temperature: 4 - AMBIENT TEMPERATURE
Average Amount: 0
Maximum Amount: 0
Days on Site: 365
Site Plan: False
Site Plan Document: Not reported
Private Location: False
Location: ADRF, WEST SIDE CHEMICAL GALLERIES

Location ID: 306646
Chemical State: LIQUID
Mixture: False
Mixture Percent: 100.00
Container: E - PLASTIC OR NON-METALLIC DRUM
Pressure: 1 - AMBIENT PRESSURE
Temperature: 4 - AMBIENT TEMPERATURE
Average Amount: 0
Maximum Amount: 0
Days on Site: 365
Site Plan: False
Site Plan Document: Not reported
Private Location: False
Location: BLDG 31, EAST END CMP CHEMICAL DISPENSE

Report Year: 2002
Tier 2 Report ID: 79835
Chemical ID: 154948
CAS Number: 306832
Chemical Name: 2,2-DICHLORO-1,1,1-TRIFLUOROETHANE (HCFC-123)
Chemical Date: 1/2/1972
Average Amount: 4
Maximum Amount: 35120
Location ID: 306639

Map ID
Direction
Distance
Elevation

MAP FINDINGS

Site

Database(s)

EDR ID Number
EPA ID Number

AGERE SYSTEMS (Continued)

S107713830

Chemical State: Liquid
Mixture: False
Mixture Percent: 100.00
Container: D - STEEL DRUM
Pressure: 1 - AMBIENT PRESSURE
Temperature: 4 - AMBIENT TEMPERATURE
Average Amount: 4
Maximum Amount: 35120
Days on Site: 365
Site Plan: False
Site Plan Document: Not reported
Private Location: False
Location: BUILDING 60, GENERAL CHEMICAL STORE ROOM

Location ID: 306640
Chemical State: Liquid
Mixture: False
Mixture Percent: 100.00
Container: R - OTHER
Pressure: 1 - AMBIENT PRESSURE
Temperature: 4 - AMBIENT TEMPERATURE
Average Amount: 0
Maximum Amount: 0
Days on Site: 365
Site Plan: False
Site Plan Document: Not reported
Private Location: False
Location: BUILDING 40, LOADED IN CHILLERS

Location ID: 306641
Chemical State: Liquid
Mixture: False
Mixture Percent: 100.00
Container: R - OTHER
Pressure: 1 - AMBIENT PRESSURE
Temperature: 4 - AMBIENT TEMPERATURE
Average Amount: 0
Maximum Amount: 0
Days on Site: 365
Site Plan: False
Site Plan Document: Not reported
Private Location: False
Location: ADRF LOADED IN CHILLERS

Report Year: 2002
Tier 2 Report ID: 79835
Chemical ID: 154947
CAS Number: 141435
Chemical Name: ETHANOLAMINE, AND SOLUTIONS
Chemical Date: 1/2/1972
Average Amount: 4
Maximum Amount: 21287
Location ID: 306636
Chemical State: Liquid
Mixture: False
Mixture Percent: 100.00

Map ID
Direction
Distance
Elevation

MAP FINDINGS

Site

Database(s)

EDR ID Number
EPA ID Number

AGERE SYSTEMS (Continued)

S107713830

Container: E - PLASTIC OR NON-METALLIC DRUM
Pressure: 1 - AMBIENT PRESSURE
Temperature: 4 - AMBIENT TEMPERATURE
Average Amount: 4
Maximum Amount: 21287
Days on Site: 365
Site Plan: False
Site Plan Document: Not reported
Private Location: False
Location: BUILDING 60, FLAMMABLE STOREROOM

Location ID: 306637
Chemical State: Liquid
Mixture: False
Mixture Percent: 100.00
Container: N - PLASTIC BOTTLES OR JUGS
Pressure: 1 - AMBIENT PRESSURE
Temperature: 4 - AMBIENT TEMPERATURE
Average Amount: 0
Maximum Amount: 0
Days on Site: 365
Site Plan: False
Site Plan Document: Not reported
Private Location: False
Location: BUILDING 60, FLAMMABLE STOREROOM

Location ID: 306638
Chemical State: Liquid
Mixture: False
Mixture Percent: 100.00
Container: N - PLASTIC BOTTLES OR JUGS
Pressure: 1 - AMBIENT PRESSURE
Temperature: 4 - AMBIENT TEMPERATURE
Average Amount: 0
Maximum Amount: 0
Days on Site: 365
Site Plan: False
Site Plan Document: Not reported
Private Location: False
Location: BUILDING 30, SOUTHSIDE CHEMICAL GALLERIES

Report Year: 2002
Tier 2 Report ID: 79835
Chemical ID: 154946
CAS Number: 68476346
Chemical Name: DIESEL FUEL OIL (HIGH SULFUR)
Chemical Date: 1/2/1972
Average Amount: 6
Maximum Amount: 258968
Location ID: 306632
Chemical State: LIQUID
Mixture: False
Mixture Percent: 100.00
Container: A - ABOVE GROUND TANK
Pressure: 1 - AMBIENT PRESSURE
Temperature: 4 - AMBIENT TEMPERATURE

Map ID
Direction
Distance
Elevation

MAP FINDINGS

Site

Database(s)

EDR ID Number
EPA ID Number

AGERE SYSTEMS (Continued)

S107713830

Average Amount: 6
Maximum Amount: 258968
Days on Site: 365
Site Plan: False
Site Plan Document: Not reported
Private Location: False
Location: BUILDING 40 NORTHSIDE

Location ID: 306633
Chemical State: LIQUID
Mixture: False
Mixture Percent: 100.00
Containter: A - ABOVE GROUND TANK
Pressure: 1 - AMBIENT PRESSURE
Temperature: 4 - AMBIENT TEMPERATURE
Average Amount: 0
Maximum Amount: 0
Days on Site: 365
Site Plan: False
Site Plan Document: Not reported
Private Location: False
Location: ADRF SOUTH SIDE

Location ID: 306634
Chemical State: LIQUID
Mixture: False
Mixture Percent: 100.00
Containter: A - ABOVE GROUND TANK
Pressure: 1 - AMBIENT PRESSURE
Temperature: 4 - AMBIENT TEMPERATURE
Average Amount: 0
Maximum Amount: 0
Days on Site: 365
Site Plan: False
Site Plan Document: Not reported
Private Location: False
Location: FUEL SHED

Location ID: 306635
Chemical State: LIQUID
Mixture: False
Mixture Percent: 100.00
Containter: A - ABOVE GROUND TANK
Pressure: 1 - AMBIENT PRESSURE
Temperature: 4 - AMBIENT TEMPERATURE
Average Amount: 0
Maximum Amount: 0
Days on Site: 365
Site Plan: False
Site Plan Document: Not reported
Private Location: False
Location: GENERATORS, FPL SWITCH YARD

Report Year: 2002
Tier 2 Report ID: 79835
Chemical ID: 154945

Map ID
Direction
Distance
Elevation

MAP FINDINGS

Site

Database(s)

EDR ID Number
EPA ID Number

AGERE SYSTEMS (Continued)

S107713830

CAS Number: 7782505
Chemical Name: Chlorine
Chemical Date: 1/2/1972
Average Amount: 2
Maximum Amount: 796
Location ID: 306629
Chemical State: Gas
Mixture: False
Mixture Percent: 100.00
Container: L - CYLINDER
Pressure: 2 - GREATER THAN AMBIENT PRESSURE
Temperature: 4 - AMBIENT TEMPERATURE
Average Amount: 2
Maximum Amount: 796
Days on Site: 365
Site Plan: False
Site Plan Document: Not reported
Private Location: False
Location: BUILDING 43

Location ID: 306630
Chemical State: Gas
Mixture: False
Mixture Percent: 100.00
Container: L - CYLINDER
Pressure: 2 - GREATER THAN AMBIENT PRESSURE
Temperature: 4 - AMBIENT TEMPERATURE
Average Amount: 0
Maximum Amount: 0
Days on Site: 365
Site Plan: False
Site Plan Document: Not reported
Private Location: False
Location: BUILDING 30 SOUTHSIDE GAS GALLERIES

Location ID: 306631
Chemical State: Gas
Mixture: False
Mixture Percent: 100.00
Container: L - CYLINDER
Pressure: 2 - GREATER THAN AMBIENT PRESSURE
Temperature: 4 - AMBIENT TEMPERATURE
Average Amount: 0
Maximum Amount: 0
Days on Site: 365
Site Plan: False
Site Plan Document: Not reported
Private Location: False
Location: ADRF WEST SIDE GAS GALLERIES

Report Year: 2002
Tier 2 Report ID: 79835
Chemical ID: 154944
CAS Number: 75694
Chemical Name: Trichlorofluoromethane
Chemical Date: 1/2/1972

Map ID
Direction
Distance
Elevation

MAP FINDINGS

Site

Database(s)

EDR ID Number
EPA ID Number

AGERE SYSTEMS (Continued)

S107713830

Average Amount: 4
Maximum Amount: 10930
Location ID: 306627
Chemical State: Liquid
Mixture: False
Mixture Percent: 100.00
Container: D - STEEL DRUM
Pressure: 1 - AMBIENT PRESSURE
Temperature: 4 - AMBIENT TEMPERATURE
Average Amount: 4
Maximum Amount: 10930
Days on Site: 365
Site Plan: False
Site Plan Document: Not reported
Private Location: False
Location: BUILDING 60, GENERAL CHEMICAL ROOM

Location ID: 306628
Chemical State: Liquid
Mixture: False
Mixture Percent: 100.00
Container: R - OTHER
Pressure: 1 - AMBIENT PRESSURE
Temperature: 4 - AMBIENT TEMPERATURE
Average Amount: 0
Maximum Amount: 0
Days on Site: 365
Site Plan: False
Site Plan Document: Not reported
Private Location: False
Location: BUILDING 40, LOADED IN CHILLERS

Report Year: 2002
Tier 2 Report ID: 79835
Chemical ID: 154943
CAS Number: 124389
Chemical Name: CARBON DIOXIDE
Chemical Date: 1/2/1972
Average Amount: 4
Maximum Amount: 25615
Location ID: 306626
Chemical State: Gas
Mixture: False
Mixture Percent: 100.00
Container: A - ABOVE GROUND TANK
Pressure: 2 - GREATER THAN AMBIENT PRESSURE
Temperature: 7 - CRYOGENIC CONDITIONS
Average Amount: 4
Maximum Amount: 25615
Days on Site: 365
Site Plan: False
Site Plan Document: Not reported
Private Location: False
Location: BUILDING 30, SOUTH SIDE

Map ID
Direction
Distance
Elevation

MAP FINDINGS

Site

Database(s)

EDR ID Number
EPA ID Number

AGERE SYSTEMS (Continued)

S107713830

Report Year: 2002
Tier 2 Report ID: 79835
Chemical ID: 154942
CAS Number: 10294345
Chemical Name: Boron trichloride
Chemical Date: 1/2/1972
Average Amount: 3
Maximum Amount: 1711
Location ID: 306623
Chemical State: Gas
Mixture: False
Mixture Percent: 100.00
Container: L - CYLINDER
Pressure: 2 - GREATER THAN AMBIENT PRESSURE
Temperature: 4 - AMBIENT TEMPERATURE
Average Amount: 3
Maximum Amount: 1711
Days on Site: 365
Site Plan: False
Site Plan Document: Not reported
Private Location: False
Location: BUILDING 43

Location ID: 306624
Chemical State: Gas
Mixture: False
Mixture Percent: 100.00
Container: L - CYLINDER
Pressure: 2 - GREATER THAN AMBIENT PRESSURE
Temperature: 4 - AMBIENT TEMPERATURE
Average Amount: 0
Maximum Amount: 0
Days on Site: 365
Site Plan: False
Site Plan Document: Not reported
Private Location: False
Location: BUILDING 30, SOUTHSIDE GAS GALLERIES

Location ID: 306625
Chemical State: Gas
Mixture: False
Mixture Percent: 100.00
Container: L - CYLINDER
Pressure: 2 - GREATER THAN AMBIENT PRESSURE
Temperature: 4 - AMBIENT TEMPERATURE
Average Amount: 0
Maximum Amount: 0
Days on Site: 365
Site Plan: False
Site Plan Document: Not reported
Private Location: False
Location: ADRF WEST SIDE GAS GALLERIES

Report Year: 2002
Tier 2 Report ID: 79835
Chemical ID: 154941

Map ID
Direction
Distance
Elevation

MAP FINDINGS

Site

Database(s)

EDR ID Number
EPA ID Number

AGERE SYSTEMS (Continued)

S107713830

CAS Number: 7440371
Chemical Name: ARGON
Chemical Date: 1/2/1972
Average Amount: 4
Maximum Amount: 62198
Location ID: 306622
Chemical State: Gas
Mixture: False
Mixture Percent: 100.00
Container: A - ABOVE GROUND TANK
Pressure: 2 - GREATER THAN AMBIENT PRESSURE
Temperature: 4 - AMBIENT TEMPERATURE
Average Amount: 4
Maximum Amount: 62198
Days on Site: 365
Site Plan: False
Site Plan Document: Not reported
Private Location: False
Location: BUILDING 30, SOUTHSIDE.

Report Year: 2002
Tier 2 Report ID: 79835
Chemical ID: 154940
CAS Number: 1336216
Chemical Name: Ammonium hydroxide
Chemical Date: 1/2/1972
Average Amount: 4
Maximum Amount: 43519
Location ID: 306617
Chemical State: Liquid
Mixture: False
Mixture Percent: 100.00
Container: N - PLASTIC BOTTLES OR JUGS
Pressure: 1 - AMBIENT PRESSURE
Temperature: 4 - AMBIENT TEMPERATURE
Average Amount: 4
Maximum Amount: 43519
Days on Site: 365
Site Plan: False
Site Plan Document: Not reported
Private Location: False
Location: BUILDING 60, GENERAL CHEMICAL ROOM

Location ID: 306618
Chemical State: Liquid
Mixture: False
Mixture Percent: 100.00
Container: E - PLASTIC OR NON-METALLIC DRUM
Pressure: 1 - AMBIENT PRESSURE
Temperature: 4 - AMBIENT TEMPERATURE
Average Amount: 0
Maximum Amount: 0
Days on Site: 365
Site Plan: False
Site Plan Document: Not reported
Private Location: False

Map ID
Direction
Distance
Elevation

MAP FINDINGS

Site

Database(s)

EDR ID Number
EPA ID Number

AGERE SYSTEMS (Continued)

S107713830

Location: BUILDING 60, GENERAL CHEMICAL ROOM

Location ID: 306619
Chemical State: Liquid
Mixture: False
Mixture Percent: 100.00
Container: E - PLASTIC OR NON-METALLIC DRUM
Pressure: 1 - AMBIENT PRESSURE
Temperature: 4 - AMBIENT TEMPERATURE
Average Amount: 0
Maximum Amount: 0
Days on Site: 365
Site Plan: False
Site Plan Document: Not reported
Private Location: False
Location: BUILDING 30, SOUTHSIDE CHEMICAL GALLERIES

Location ID: 306620
Chemical State: Liquid
Mixture: False
Mixture Percent: 100.00
Container: E - PLASTIC OR NON-METALLIC DRUM
Pressure: 1 - AMBIENT PRESSURE
Temperature: 4 - AMBIENT TEMPERATURE
Average Amount: 0
Maximum Amount: 0
Days on Site: 365
Site Plan: False
Site Plan Document: Not reported
Private Location: False
Location: ADRF, WESTSIDE CHEMICAL GALLERIES

Location ID: 306621
Chemical State: Liquid
Mixture: False
Mixture Percent: 100.00
Container: E - PLASTIC OR NON-METALLIC DRUM
Pressure: 1 - AMBIENT PRESSURE
Temperature: 4 - AMBIENT TEMPERATURE
Average Amount: 0
Maximum Amount: 0
Days on Site: 365
Site Plan: False
Site Plan Document: Not reported
Private Location: False
Location: BUILDING 31, EAST END CMP DISPENSE

Report Year: 2002
Tier 2 Report ID: 79835
Chemical ID: 154939
CAS Number: 7664417
Chemical Name: Ammonia
Chemical Date: 1/2/1972
Average Amount: 2
Maximum Amount: 950
Location ID: 306614

Map ID
Direction
Distance
Elevation

MAP FINDINGS

Site

Database(s)

EDR ID Number
EPA ID Number

AGERE SYSTEMS (Continued)

S107713830

Chemical State: Gas
Mixture: False
Mixture Percent: 100.00
Container: L - CYLINDER
Pressure: 2 - GREATER THAN AMBIENT PRESSURE
Temperature: 4 - AMBIENT TEMPERATURE
Average Amount: 2
Maximum Amount: 950
Days on Site: 365
Site Plan: False
Site Plan Document: Not reported
Private Location: False
Location: BUILDING 43

Location ID: 306615
Chemical State: Gas
Mixture: False
Mixture Percent: 100.00
Container: L - CYLINDER
Pressure: 2 - GREATER THAN AMBIENT PRESSURE
Temperature: 4 - AMBIENT TEMPERATURE
Average Amount: 0
Maximum Amount: 0
Days on Site: 365
Site Plan: False
Site Plan Document: Not reported
Private Location: False
Location: BUILDING 30, SOUTH SIDE GAS GALLERIES

Location ID: 306616
Chemical State: Gas
Mixture: False
Mixture Percent: 100.00
Container: L - CYLINDER
Pressure: 2 - GREATER THAN AMBIENT PRESSURE
Temperature: 4 - AMBIENT TEMPERATURE
Average Amount: 0
Maximum Amount: 0
Days on Site: 365
Site Plan: False
Site Plan Document: Not reported
Private Location: False
Location: ADRF WESTSIDE GAS GALLERIES

Report Year: 2001
Tier 2 Report ID: 70805
Chemical ID: 152310
CAS Number: 7647010
Chemical Name: MURIATIC ACID
Chemical Date: 1/2/1972
Average Amount: 4
Maximum Amount: 33229
Location ID: 303062
Chemical State: LIQUID
Mixture: True
Mixture Percent: .00

Map ID
Direction
Distance
Elevation

MAP FINDINGS

Site

Database(s)

EDR ID Number
EPA ID Number

AGERE SYSTEMS (Continued)

S107713830

Container: N - PLASTIC BOTTLES OR JUGS
Pressure: 1 - AMBIENT PRESSURE
Temperature: 4 - AMBIENT TEMPERATURE
Average Amount: 4
Maximum Amount: 33229
Days on Site: 365
Site Plan: False
Site Plan Document: Not reported
Private Location: False
Location: BLDG 60 ACID STORAGE ROOM

Location ID: 303063
Chemical State: LIQUID
Mixture: True
Mixture Percent: .00
Container: E - PLASTIC OR NON-METALLIC DRUM
Pressure: 1 - AMBIENT PRESSURE
Temperature: 4 - AMBIENT TEMPERATURE
Average Amount: 0
Maximum Amount: 0
Days on Site: 365
Site Plan: False
Site Plan Document: Not reported
Private Location: False
Location: BLDG 60 ACID STORAGE ROOM

Location ID: 303064
Chemical State: LIQUID
Mixture: True
Mixture Percent: .00
Container: A - ABOVE GROUND TANK
Pressure: 1 - AMBIENT PRESSURE
Temperature: 4 - AMBIENT TEMPERATURE
Average Amount: 0
Maximum Amount: 0
Days on Site: 365
Site Plan: False
Site Plan Document: Not reported
Private Location: False
Location: BLDG 41

Location ID: 303065
Chemical State: LIQUID
Mixture: True
Mixture Percent: .00
Container: E - PLASTIC OR NON-METALLIC DRUM
Pressure: 1 - AMBIENT PRESSURE
Temperature: 4 - AMBIENT TEMPERATURE
Average Amount: 0
Maximum Amount: 0
Days on Site: 365
Site Plan: False
Site Plan Document: Not reported
Private Location: False
Location: BLDG 30 SOUTHSIDE CHEM GALLERIES

Location ID: 303066

Map ID
Direction
Distance
Elevation

MAP FINDINGS

Site

Database(s)

EDR ID Number
EPA ID Number

AGERE SYSTEMS (Continued)

S107713830

Chemical State: LIQUID
Mixture: True
Mixture Percent: .00
Container: E - PLASTIC OR NON-METALLIC DRUM
Pressure: 1 - AMBIENT PRESSURE
Temperature: 4 - AMBIENT TEMPERATURE
Average Amount: 0
Maximum Amount: 0
Days on Site: 365
Site Plan: False
Site Plan Document: Not reported
Private Location: False
Location: ADRF WESTSIDE CHEM GALLERIES

Report Year: 2001
Tier 2 Report ID: 70805
Chemical ID: 152277
CAS Number: 10294345
Chemical Name: Boron trichloride
Chemical Date: 1/2/1972
Average Amount: 3
Maximum Amount: 1811
Location ID: 303035
Chemical State: Gas
Mixture: False
Mixture Percent: 100.00
Container: L - CYLINDER
Pressure: 2 - GREATER THAN AMBIENT PRESSURE
Temperature: 4 - AMBIENT TEMPERATURE
Average Amount: 3
Maximum Amount: 1811
Days on Site: 365
Site Plan: False
Site Plan Document: Not reported
Private Location: False
Location: BLDG 43

Location ID: 303036
Chemical State: Gas
Mixture: False
Mixture Percent: 100.00
Container: L - CYLINDER
Pressure: 2 - GREATER THAN AMBIENT PRESSURE
Temperature: 4 - AMBIENT TEMPERATURE
Average Amount: 0
Maximum Amount: 0
Days on Site: 365
Site Plan: False
Site Plan Document: Not reported
Private Location: False
Location: BLDG 30 SOUTHSIDE GAS GALLERIES

Location ID: 303037
Chemical State: Gas
Mixture: False
Mixture Percent: 100.00

Map ID
Direction
Distance
Elevation

MAP FINDINGS

Site

Database(s)

EDR ID Number
EPA ID Number

AGERE SYSTEMS (Continued)

S107713830

Container: L - CYLINDER
Pressure: 2 - GREATER THAN AMBIENT PRESSURE
Temperature: 4 - AMBIENT TEMPERATURE
Average Amount: 0
Maximum Amount: 0
Days on Site: 365
Site Plan: False
Site Plan Document: Not reported
Private Location: False
Location: ADRF WEST SIDE GAS GALLERIES

Report Year: 1998
Tier 2 Report ID: 43704
Chemical ID: 138681
CAS Number: GENERIC
Chemical Name: TRADENAME CHEMICALS UNKNOWN INGREDIENT
Chemical Date: 1/2/1972
Average Amount: 4
Maximum Amount: 71010
Location ID: 226710
Chemical State: LIQUID
Mixture: False
Mixture Percent: 100.00
Container: CONV
Pressure: CONV
Temperature: CONV
Average Amount: 4
Maximum Amount: 71010
Days on Site: 365
Site Plan: False
Site Plan Document: Not reported
Private Location: False
Location: Not reported

Report Year: 2000
Tier 2 Report ID: 61611
Chemical ID: 138680
CAS Number: GENERIC
Chemical Name: TRADENAME CHEMICALS UNKNOWN INGREDIENT
Chemical Date: 1/2/1972
Average Amount: 5
Maximum Amount: 317078
Location ID: 261542
Chemical State: LIQUID
Mixture: False
Mixture Percent: 100.00
Container: CONV
Pressure: CONV
Temperature: CONV
Average Amount: 5
Maximum Amount: 317078
Days on Site: 365
Site Plan: False
Site Plan Document: Not reported
Private Location: False

Map ID
Direction
Distance
Elevation

MAP FINDINGS

Site

Database(s)

EDR ID Number
EPA ID Number

AGERE SYSTEMS (Continued)

S107713830

Location: Not reported

Report Year: 1997
Tier 2 Report ID: 35042
Chemical ID: 138679
CAS Number: 7664939
Chemical Name: Sulfuric acid
Chemical Date: 1/2/1972
Average Amount: 4
Maximum Amount: 158649
Location ID: 210504
Chemical State: LIQUID
Mixture: False
Mixture Percent: 100.00
Container: CONV
Pressure: CONV
Temperature: CONV
Average Amount: 4
Maximum Amount: 158649
Days on Site: 365
Site Plan: False
Site Plan Document: Not reported
Private Location: False
Location: Not reported

Report Year: 1999
Tier 2 Report ID: 52493
Chemical ID: 138678
CAS Number: 7664939
Chemical Name: Sulfuric acid
Chemical Date: 1/2/1972
Average Amount: 5
Maximum Amount: 175689
Location ID: 243558
Chemical State: LIQUID
Mixture: False
Mixture Percent: 100.00
Container: CONV
Pressure: CONV
Temperature: CONV
Average Amount: 5
Maximum Amount: 175689
Days on Site: 365
Site Plan: False
Site Plan Document: Not reported
Private Location: False
Location: Not reported

Report Year: 1998
Tier 2 Report ID: 43704
Chemical ID: 138677
CAS Number: 7664939
Chemical Name: Sulfuric acid
Chemical Date: 1/2/1972

Map ID
Direction
Distance
Elevation

MAP FINDINGS

Site

Database(s)

EDR ID Number
EPA ID Number

AGERE SYSTEMS (Continued)

S107713830

Average Amount: 5
Maximum Amount: 165564
Location ID: 226703
Chemical State: LIQUID
Mixture: False
Mixture Percent: 100.00
Container: CONV
Pressure: CONV
Temperature: CONV
Average Amount: 5
Maximum Amount: 165564
Days on Site: 365
Site Plan: False
Site Plan Document: Not reported
Private Location: False
Location: Not reported

Report Year: 2000
Tier 2 Report ID: 61611
Chemical ID: 138676
CAS Number: 7664939
Chemical Name: Sulfuric acid
Chemical Date: 1/2/1972
Average Amount: 5
Maximum Amount: 249131
Location ID: 261536
Chemical State: LIQUID
Mixture: False
Mixture Percent: 100.00
Container: CONV
Pressure: CONV
Temperature: CONV
Average Amount: 5
Maximum Amount: 249131
Days on Site: 365
Site Plan: False
Site Plan Document: Not reported
Private Location: False
Location: Not reported

Report Year: 2001
Tier 2 Report ID: 70805
Chemical ID: 138675
CAS Number: 7664939
Chemical Name: Sulfuric acid
Chemical Date: 1/2/1972
Average Amount: 5
Maximum Amount: 225297
Location ID: 303123
Chemical State: Liquid
Mixture: True
Mixture Percent: .00
Container: E - PLASTIC OR NON-METALLIC DRUM
Pressure: 1 - AMBIENT PRESSURE
Temperature: 4 - AMBIENT TEMPERATURE

Map ID
Direction
Distance
Elevation

MAP FINDINGS

Site

Database(s)

EDR ID Number
EPA ID Number

AGERE SYSTEMS (Continued)

S107713830

Average Amount: 0
Maximum Amount: 0
Days on Site: 365
Site Plan: False
Site Plan Document: Not reported
Private Location: False
Location: BLDG 60 ACID STOREROOM

Location ID: 303124
Chemical State: Liquid
Mixture: True
Mixture Percent: .00
Container: N - PLASTIC BOTTLES OR JUGS
Pressure: 1 - AMBIENT PRESSURE
Temperature: 4 - AMBIENT TEMPERATURE
Average Amount: 0
Maximum Amount: 0
Days on Site: 365
Site Plan: False
Site Plan Document: Not reported
Private Location: False
Location: BLDG 60 ACID STOREROOM

Location ID: 303125
Chemical State: Liquid
Mixture: True
Mixture Percent: .00
Container: E - PLASTIC OR NON-METALLIC DRUM
Pressure: 1 - AMBIENT PRESSURE
Temperature: 4 - AMBIENT TEMPERATURE
Average Amount: 0
Maximum Amount: 0
Days on Site: 365
Site Plan: False
Site Plan Document: Not reported
Private Location: False
Location: BLDG 30 SOUTHSIDE CHEM GALLERIES

Location ID: 303126
Chemical State: Liquid
Mixture: True
Mixture Percent: .00
Container: E - PLASTIC OR NON-METALLIC DRUM
Pressure: 1 - AMBIENT PRESSURE
Temperature: 4 - AMBIENT TEMPERATURE
Average Amount: 0
Maximum Amount: 0
Days on Site: 365
Site Plan: False
Site Plan Document: Not reported
Private Location: False
Location: BLDG 40 COOLING TOWERS

Location ID: 303127
Chemical State: Liquid
Mixture: True
Mixture Percent: .00

Map ID
Direction
Distance
Elevation

MAP FINDINGS

Site

Database(s)

EDR ID Number
EPA ID Number

AGERE SYSTEMS (Continued)

S107713830

Container: R - OTHER
Pressure: 1 - AMBIENT PRESSURE
Temperature: 4 - AMBIENT TEMPERATURE
Average Amount: 0
Maximum Amount: 0
Days on Site: 365
Site Plan: False
Site Plan Document: Not reported
Private Location: False
Location: BLDG 30 AND 31 UPS BATTERIES

Location ID: 280603
Chemical State: LIQUID
Mixture: True
Mixture Percent: .00
Container: A - ABOVE GROUND TANK
Pressure: 1 - AMBIENT PRESSURE
Temperature: 4 - AMBIENT TEMPERATURE
Average Amount: 5
Maximum Amount: 225297
Days on Site: 365
Site Plan: False
Site Plan Document: Not reported
Private Location: False
Location: BLDG 41

Report Year: 1993
Tier 2 Report ID: 1189
Chemical ID: 138674
CAS Number: 7647010
Chemical Name: Hydrochloric acid (conc 36% or less)
Chemical Date: 1/2/1972
Average Amount: 4
Maximum Amount: 35974
Location ID: 150075
Chemical State: LIQUID
Mixture: False
Mixture Percent: 100.00
Container: CONV
Pressure: CONV
Temperature: CONV
Average Amount: 4
Maximum Amount: 35974
Days on Site: 365
Site Plan: False
Site Plan Document: Not reported
Private Location: False
Location: Not reported

Report Year: 1997
Tier 2 Report ID: 35042
Chemical ID: 138673
CAS Number: 7647010
Chemical Name: Hydrochloric acid (conc 36% or less)
Chemical Date: 1/2/1972

Map ID
Direction
Distance
Elevation

MAP FINDINGS

Site

Database(s)

EDR ID Number
EPA ID Number

AGERE SYSTEMS (Continued)

S107713830

Average Amount: 4
Maximum Amount: 35379
Location ID: 210500
Chemical State: LIQUID
Mixture: False
Mixture Percent: 100.00
Container: CONV
Pressure: CONV
Temperature: CONV
Average Amount: 4
Maximum Amount: 35379
Days on Site: 365
Site Plan: False
Site Plan Document: Not reported
Private Location: False
Location: Not reported

Report Year: 1996
Tier 2 Report ID: 26447
Chemical ID: 138672
CAS Number: 7647010
Chemical Name: Hydrochloric acid (conc 36% or less)
Chemical Date: 1/2/1972
Average Amount: 4
Maximum Amount: 30506
Location ID: 194982
Chemical State: LIQUID
Mixture: False
Mixture Percent: 100.00
Container: CONV
Pressure: CONV
Temperature: CONV
Average Amount: 4
Maximum Amount: 30506
Days on Site: 365
Site Plan: False
Site Plan Document: Not reported
Private Location: False
Location: Not reported

Report Year: 1998
Tier 2 Report ID: 43704
Chemical ID: 138671
CAS Number: 7647010
Chemical Name: Hydrochloric acid (conc 36% or less)
Chemical Date: 1/2/1972
Average Amount: 4
Maximum Amount: 40859
Location ID: 226699
Chemical State: LIQUID
Mixture: False
Mixture Percent: 100.00
Container: CONV
Pressure: CONV
Temperature: CONV

Map ID
Direction
Distance
Elevation

MAP FINDINGS

Site

Database(s)

EDR ID Number
EPA ID Number

AGERE SYSTEMS (Continued)

S107713830

Average Amount: 4
Maximum Amount: 40859
Days on Site: 365
Site Plan: False
Site Plan Document: Not reported
Private Location: False
Location: Not reported

Report Year: 1994
Tier 2 Report ID: 9469
Chemical ID: 138670
CAS Number: 7647010
Chemical Name: Hydrochloric acid (conc 36% or less)
Chemical Date: 1/2/1972
Average Amount: 4
Maximum Amount: 30240
Location ID: 164738
Chemical State: LIQUID
Mixture: False
Mixture Percent: 100.00
Containter: CONV
Pressure: CONV
Temperature: CONV
Average Amount: 4
Maximum Amount: 30240
Days on Site: 365
Site Plan: False
Site Plan Document: Not reported
Private Location: False
Location: Not reported

Report Year: 1995
Tier 2 Report ID: 17911
Chemical ID: 138669
CAS Number: 7647010
Chemical Name: Hydrochloric acid (conc 36% or less)
Chemical Date: 1/2/1972
Average Amount: 4
Maximum Amount: 30506
Location ID: 179565
Chemical State: LIQUID
Mixture: False
Mixture Percent: 100.00
Containter: CONV
Pressure: CONV
Temperature: CONV
Average Amount: 4
Maximum Amount: 30506
Days on Site: 365
Site Plan: False
Site Plan Document: Not reported
Private Location: False
Location: Not reported

Map ID
Direction
Distance
Elevation

MAP FINDINGS

Site

Database(s)

EDR ID Number
EPA ID Number

AGERE SYSTEMS (Continued)

S107713830

Report Year: 1999
Tier 2 Report ID: 52493
Chemical ID: 138668
CAS Number: 7647010
Chemical Name: Hydrochloric acid (conc 36% or less)
Chemical Date: 1/2/1972
Average Amount: 4
Maximum Amount: 65342
Location ID: 243554
Chemical State: LIQUID
Mixture: False
Mixture Percent: 100.00
Container: CONV
Pressure: CONV
Temperature: CONV
Average Amount: 4
Maximum Amount: 65342
Days on Site: 365
Site Plan: False
Site Plan Document: Not reported
Private Location: False
Location: Not reported

Report Year: 1993
Tier 2 Report ID: 1189
Chemical ID: 138666
CAS Number: 7647010
Chemical Name: Hydrogen chloride (gas only)
Chemical Date: 1/2/1972
Average Amount: 2
Maximum Amount: 975
Location ID: 150076
Chemical State: GAS
Mixture: False
Mixture Percent: 100.00
Container: CONV
Pressure: CONV
Temperature: CONV
Average Amount: 2
Maximum Amount: 975
Days on Site: 365
Site Plan: False
Site Plan Document: Not reported
Private Location: False
Location: Not reported

Report Year: 2000
Tier 2 Report ID: 61611
Chemical ID: 138665
CAS Number: 7647010
Chemical Name: Hydrogen chloride (gas only)
Chemical Date: 1/2/1972
Average Amount: 4
Maximum Amount: 36167
Location ID: 261532

Map ID
Direction
Distance
Elevation

MAP FINDINGS

Site

Database(s)

EDR ID Number
EPA ID Number

AGERE SYSTEMS (Continued)

S107713830

Chemical State: LIQUID
Mixture: False
Mixture Percent: 100.00
Container: CONV
Pressure: CONV
Temperature: CONV
Average Amount: 4
Maximum Amount: 36167
Days on Site: 365
Site Plan: False
Site Plan Document: Not reported
Private Location: False
Location: Not reported

Report Year: 1995
Tier 2 Report ID: 17911
Chemical ID: 138664
CAS Number: 7647010
Chemical Name: Hydrogen chloride (gas only)
Chemical Date: 1/2/1972
Average Amount: 2
Maximum Amount: 755
Location ID: 179566
Chemical State: GAS
Mixture: False
Mixture Percent: 100.00
Container: CONV
Pressure: CONV
Temperature: CONV
Average Amount: 2
Maximum Amount: 755
Days on Site: 365
Site Plan: False
Site Plan Document: Not reported
Private Location: False
Location: Not reported

Report Year: 1996
Tier 2 Report ID: 26447
Chemical ID: 138663
CAS Number: 7647010
Chemical Name: Hydrogen chloride (gas only)
Chemical Date: 1/2/1972
Average Amount: 2
Maximum Amount: 755
Location ID: 194983
Chemical State: GAS
Mixture: False
Mixture Percent: 100.00
Container: CONV
Pressure: CONV
Temperature: CONV
Average Amount: 2
Maximum Amount: 755
Days on Site: 365

Map ID
Direction
Distance
Elevation

MAP FINDINGS

Site

Database(s)

EDR ID Number
EPA ID Number

AGERE SYSTEMS (Continued)

S107713830

Site Plan: False
Site Plan Document: Not reported
Private Location: False
Location: Not reported

Report Year: 2001
Tier 2 Report ID: 70805
Chemical ID: 135646
CAS Number: 68476346
Chemical Name: DIESEL FUEL OIL (HIGH SULFUR)
Chemical Date: 1/2/1972
Average Amount: 6
Maximum Amount: 291857
Location ID: 280595
Chemical State: LIQUID
Mixture: True
Mixture Percent: .00
Container: A - ABOVE GROUND TANK
Pressure: 1 - AMBIENT PRESSURE
Temperature: 4 - AMBIENT TEMPERATURE
Average Amount: 6
Maximum Amount: 291857
Days on Site: 365
Site Plan: False
Site Plan Document: Not reported
Private Location: False
Location: BLDG 40 NORTH SIDE

Location ID: 303048
Chemical State: LIQUID
Mixture: True
Mixture Percent: .00
Container: A - ABOVE GROUND TANK
Pressure: 1 - AMBIENT PRESSURE
Temperature: 4 - AMBIENT TEMPERATURE
Average Amount: 0
Maximum Amount: 0
Days on Site: 365
Site Plan: False
Site Plan Document: Not reported
Private Location: False
Location: ADRF SOUTH SIDE

Location ID: 303049
Chemical State: LIQUID
Mixture: True
Mixture Percent: .00
Container: A - ABOVE GROUND TANK
Pressure: 1 - AMBIENT PRESSURE
Temperature: 4 - AMBIENT TEMPERATURE
Average Amount: 0
Maximum Amount: 0
Days on Site: 365
Site Plan: False
Site Plan Document: Not reported
Private Location: False

Map ID
Direction
Distance
Elevation

MAP FINDINGS

Site

Database(s)

EDR ID Number
EPA ID Number

AGERE SYSTEMS (Continued)

S107713830

Location: FUEL SHED GENERATORS FPL SWITCHYARD

Report Year: 2001
Tier 2 Report ID: 70805
Chemical ID: 13202
CAS Number: 67630
Chemical Name: ISOPROPYL ALCOHOL [313 - MANUFACTURE ONLY BY STRONG ACID PROCESS]
Chemical Date: 1/2/1972
Average Amount: 3
Maximum Amount: 12130
Location ID: 303083
Chemical State: Liquid
Mixture: False
Mixture Percent: 100.00
Containter: E - PLASTIC OR NON-METALLIC DRUM
Pressure: 1 - AMBIENT PRESSURE
Temperature: 4 - AMBIENT TEMPERATURE
Average Amount: 0
Maximum Amount: 0
Days on Site: 365
Site Plan: False
Site Plan Document: Not reported
Private Location: False
Location: BLDG 60 FLAMMABLE STOREROOM

Location ID: 303084
Chemical State: Liquid
Mixture: False
Mixture Percent: 100.00
Containter: E - PLASTIC OR NON-METALLIC DRUM
Pressure: 1 - AMBIENT PRESSURE
Temperature: 4 - AMBIENT TEMPERATURE
Average Amount: 0
Maximum Amount: 0
Days on Site: 365
Site Plan: False
Site Plan Document: Not reported
Private Location: False
Location: BLDG 30 SOUTHSIDE CHEM GALLERIES

Location ID: 303085
Chemical State: Liquid
Mixture: False
Mixture Percent: 100.00
Containter: E - PLASTIC OR NON-METALLIC DRUM
Pressure: 1 - AMBIENT PRESSURE
Temperature: 4 - AMBIENT TEMPERATURE
Average Amount: 0
Maximum Amount: 0
Days on Site: 365
Site Plan: False
Site Plan Document: Not reported
Private Location: False
Location: ADRF WESTSIDE CHEM GALLERIES

Location ID: 280594

Map ID
Direction
Distance
Elevation

MAP FINDINGS

Site

Database(s)

EDR ID Number
EPA ID Number

AGERE SYSTEMS (Continued)

S107713830

Chemical State: LIQUID
Mixture: False
Mixture Percent: 100.00
Container: M - GLASS BOTTLES OR JUGS
Pressure: 1 - AMBIENT PRESSURE
Temperature: 4 - AMBIENT TEMPERATURE
Average Amount: 3
Maximum Amount: 12130
Days on Site: 365
Site Plan: False
Site Plan Document: Not reported
Private Location: False
Location: BLDG 60 LAMMABLE STOREROOM

Report Year: 2001
Tier 2 Report ID: 70805
Chemical ID: 13201
CAS Number: 75694
Chemical Name: TRICHLOROFLUOROMETHANE
Chemical Date: 1/2/1972
Average Amount: 4
Maximum Amount: 15805
Location ID: 280597
Chemical State: LIQUID
Mixture: False
Mixture Percent: 100.00
Container: D - STEEL DRUM
Pressure: 1 - AMBIENT PRESSURE
Temperature: 4 - AMBIENT TEMPERATURE
Average Amount: 4
Maximum Amount: 15805
Days on Site: 365
Site Plan: False
Site Plan Document: Not reported
Private Location: False
Location: BLDG 60 GENERAL CHEMICAL ROOM

Location ID: 303044
Chemical State: Liquid
Mixture: False
Mixture Percent: 100.00
Container: R - OTHER
Pressure: 1 - AMBIENT PRESSURE
Temperature: 4 - AMBIENT TEMPERATURE
Average Amount: 0
Maximum Amount: 0
Days on Site: 365
Site Plan: False
Site Plan Document: Not reported
Private Location: False
Location: BLDG 40 LOADED IN CHILLERS

Report Year: 1993
Tier 2 Report ID: 1189
Chemical ID: 103109

Map ID
Direction
Distance
Elevation

MAP FINDINGS

Site

Database(s)

EDR ID Number
EPA ID Number

AGERE SYSTEMS (Continued)

S107713830

CAS Number: 68476346
Chemical Name: DIESEL FUEL OIL (HIGH SULFUR)
Chemical Date: 1/2/1972
Average Amount: 5
Maximum Amount: 129695
Location ID: 150072
Chemical State: LIQUID
Mixture: False
Mixture Percent: 100.00
Container: CONV
Pressure: CONV
Temperature: CONV
Average Amount: 5
Maximum Amount: 129695
Days on Site: 365
Site Plan: False
Site Plan Document: Not reported
Private Location: False
Location: Not reported

Report Year: 1994
Tier 2 Report ID: 9469
Chemical ID: 103108
CAS Number: 68476346
Chemical Name: DIESEL FUEL OIL (HIGH SULFUR)
Chemical Date: 1/2/1972
Average Amount: 5
Maximum Amount: 142015
Location ID: 164735
Chemical State: LIQUID
Mixture: False
Mixture Percent: 100.00
Container: CONV
Pressure: CONV
Temperature: CONV
Average Amount: 5
Maximum Amount: 142015
Days on Site: 365
Site Plan: False
Site Plan Document: Not reported
Private Location: False
Location: Not reported

Report Year: 1995
Tier 2 Report ID: 17911
Chemical ID: 103107
CAS Number: 68476346
Chemical Name: DIESEL FUEL OIL (HIGH SULFUR)
Chemical Date: 1/2/1972
Average Amount: 5
Maximum Amount: 142015
Location ID: 179562
Chemical State: LIQUID
Mixture: False
Mixture Percent: 100.00

Map ID
Direction
Distance
Elevation

MAP FINDINGS

Site

Database(s)

EDR ID Number
EPA ID Number

AGERE SYSTEMS (Continued)

S107713830

Container: CONV
Pressure: CONV
Temperature: CONV
Average Amount: 5
Maximum Amount: 142015
Days on Site: 365
Site Plan: False
Site Plan Document: Not reported
Private Location: False
Location: Not reported

Report Year: 1995
Tier 2 Report ID: 17911
Chemical ID: 103106
CAS Number: 10294345
Chemical Name: BORON TRICHLORIDE
Chemical Date: 1/2/1972
Average Amount: 2
Maximum Amount: 1140
Location ID: 179556
Chemical State: GAS
Mixture: False
Mixture Percent: 100.00
Container: CONV
Pressure: CONV
Temperature: CONV
Average Amount: 2
Maximum Amount: 1140
Days on Site: 365
Site Plan: False
Site Plan Document: Not reported
Private Location: False
Location: Not reported

Report Year: 1996
Tier 2 Report ID: 26447
Chemical ID: 103105
CAS Number: 68476346
Chemical Name: DIESEL FUEL OIL (HIGH SULFUR)
Chemical Date: 1/2/1972
Average Amount: 5
Maximum Amount: 142015
Location ID: 194979
Chemical State: LIQUID
Mixture: False
Mixture Percent: 100.00
Container: CONV
Pressure: CONV
Temperature: CONV
Average Amount: 5
Maximum Amount: 142015
Days on Site: 365
Site Plan: False
Site Plan Document: Not reported
Private Location: False

Map ID
Direction
Distance
Elevation

MAP FINDINGS

Site

Database(s)

EDR ID Number
EPA ID Number

AGERE SYSTEMS (Continued)

S107713830

Location: Not reported

Report Year: 1996
Tier 2 Report ID: 26447
Chemical ID: 103104
CAS Number: 10294345
Chemical Name: BORON TRICHLORIDE
Chemical Date: 1/2/1972
Average Amount: 2
Maximum Amount: 1140
Location ID: 194973
Chemical State: GAS
Mixture: False
Mixture Percent: 100.00
Container: CONV
Pressure: CONV
Temperature: CONV
Average Amount: 2
Maximum Amount: 1140
Days on Site: 365
Site Plan: False
Site Plan Document: Not reported
Private Location: False
Location: Not reported

Report Year: 1997
Tier 2 Report ID: 35042
Chemical ID: 103103
CAS Number: 68476346
Chemical Name: DIESEL FUEL OIL (HIGH SULFUR)
Chemical Date: 1/2/1972
Average Amount: 4
Maximum Amount: 86269
Location ID: 210497
Chemical State: LIQUID
Mixture: False
Mixture Percent: 100.00
Container: CONV
Pressure: CONV
Temperature: CONV
Average Amount: 4
Maximum Amount: 86269
Days on Site: 365
Site Plan: False
Site Plan Document: Not reported
Private Location: False
Location: Not reported

Report Year: 1997
Tier 2 Report ID: 35042
Chemical ID: 103102
CAS Number: 10294345
Chemical Name: BORON TRICHLORIDE
Chemical Date: 1/2/1972

Map ID
Direction
Distance
Elevation

MAP FINDINGS

Site

Database(s)

EDR ID Number
EPA ID Number

AGERE SYSTEMS (Continued)

S107713830

Average Amount: 3
Maximum Amount: 2461
Location ID: 210487
Chemical State: GAS
Mixture: False
Mixture Percent: 100.00
Container: CONV
Pressure: CONV
Temperature: CONV
Average Amount: 3
Maximum Amount: 2461
Days on Site: 365
Site Plan: False
Site Plan Document: Not reported
Private Location: False
Location: Not reported

Report Year: 1998
Tier 2 Report ID: 43704
Chemical ID: 103101
CAS Number: 68476346
Chemical Name: DIESEL FUEL OIL (HIGH SULFUR)
Chemical Date: 1/2/1972
Average Amount: 5
Maximum Amount: 151457
Location ID: 226696
Chemical State: LIQUID
Mixture: False
Mixture Percent: 100.00
Container: CONV
Pressure: CONV
Temperature: CONV
Average Amount: 5
Maximum Amount: 151457
Days on Site: 365
Site Plan: False
Site Plan Document: Not reported
Private Location: False
Location: Not reported

Report Year: 1998
Tier 2 Report ID: 43704
Chemical ID: 103100
CAS Number: 10294345
Chemical Name: BORON TRICHLORIDE
Chemical Date: 1/2/1972
Average Amount: 3
Maximum Amount: 2361
Location ID: 226686
Chemical State: GAS
Mixture: False
Mixture Percent: 100.00
Container: CONV
Pressure: CONV
Temperature: CONV

Map ID
Direction
Distance
Elevation

MAP FINDINGS

Site

Database(s)

EDR ID Number
EPA ID Number

AGERE SYSTEMS (Continued)

S107713830

Average Amount: 3
Maximum Amount: 2361
Days on Site: 365
Site Plan: False
Site Plan Document: Not reported
Private Location: False
Location: Not reported

Report Year: 1999
Tier 2 Report ID: 52493
Chemical ID: 103099
CAS Number: 68476346
Chemical Name: DIESEL FUEL OIL (HIGH SULFUR)
Chemical Date: 1/2/1972
Average Amount: 5
Maximum Amount: 291587
Location ID: 243552
Chemical State: LIQUID
Mixture: False
Mixture Percent: 100.00
Container: CONV
Pressure: CONV
Temperature: CONV
Average Amount: 5
Maximum Amount: 291587
Days on Site: 365
Site Plan: False
Site Plan Document: Not reported
Private Location: False
Location: Not reported

Report Year: 1999
Tier 2 Report ID: 52493
Chemical ID: 103098
CAS Number: 10294345
Chemical Name: BORON TRICHLORIDE
Chemical Date: 1/2/1972
Average Amount: 3
Maximum Amount: 2991
Location ID: 243542
Chemical State: GAS
Mixture: False
Mixture Percent: 100.00
Container: CONV
Pressure: CONV
Temperature: CONV
Average Amount: 3
Maximum Amount: 2991
Days on Site: 365
Site Plan: False
Site Plan Document: Not reported
Private Location: False
Location: Not reported

Map ID
Direction
Distance
Elevation

MAP FINDINGS

Site

Database(s)

EDR ID Number
EPA ID Number

AGERE SYSTEMS (Continued)

S107713830

Report Year: 2000
Tier 2 Report ID: 61611
Chemical ID: 103097
CAS Number: 68476346
Chemical Name: DIESEL FUEL OIL (HIGH SULFUR)
Chemical Date: 1/2/1972
Average Amount: 5
Maximum Amount: 291857
Location ID: 261529
Chemical State: LIQUID
Mixture: False
Mixture Percent: 100.00
Container: CONV
Pressure: CONV
Temperature: CONV
Average Amount: 5
Maximum Amount: 291857
Days on Site: 365
Site Plan: False
Site Plan Document: Not reported
Private Location: False
Location: Not reported

Report Year: 2000
Tier 2 Report ID: 61611
Chemical ID: 103096
CAS Number: 10294345
Chemical Name: BORON TRICHLORIDE
Chemical Date: 1/2/1972
Average Amount: 3
Maximum Amount: 2531
Location ID: 261517
Chemical State: LIQUID
Mixture: False
Mixture Percent: 100.00
Container: CONV
Pressure: CONV
Temperature: CONV
Average Amount: 3
Maximum Amount: 2531
Days on Site: 365
Site Plan: False
Site Plan Document: Not reported
Private Location: False
Location: Not reported

Company Info:

Company Name: AGERE SYSTEMS
Company Address: 9333 SOUTH JOHN YOUNG PARKWAY
Company City,St,Zip: ORLANDO, FL 32819
Company Phone: Not reported
Company Fax: Not reported
Company Email: Not reported
FEI Number: 223746606
Company Contact Name: MARIANNE SANTARELLI

Map ID
Direction
Distance
Elevation

MAP FINDINGS

Site

Database(s)

EDR ID Number
EPA ID Number

AGERE SYSTEMS (Continued)

S107713830

Cmpny Contact Phone: 610-712-1646
Reduced Fees: False
Exempt Fees: False
Electronic Filing: True
Employee: 0
Comments: 6-12-06: PER 2-22-06 FACILITY LETTER, FACILITY CEASED MANUFACTURING AT THIS FACILITY AT THE END OF SEPT 2005. DC

County: ORANGE
SEC302: True
Active Date: 2/28/1997
Inactive Date: Not reported
Old HMIS Date: 2/28/1997
Visit for 2001: True
Visit for 2002: False
Visit for 2003: True
Visit for 2004: False
Visit for 2005: True
Site Visit Date: Not reported

EL877
North
1/8-1/4
0.215 mi.
1136 ft.

PARKWAY SUBSTATION
9333 JOHN YOUNG PKWY
ORLANDO, FL 32819
Site 6 of 6 in cluster EL

FL TIER 2 **S120696857**
N/A

Actual:
89 ft.

Focus Map:
4

TIER 2:
Name: PARKWAY SUBSTATION
Address: 9333 JOHN YOUNG PKWY
City,State,Zip: ORLANDO, FL 32819

Year: 2018
Facility Id: 6400779
Active Date: Not reported
Inactive Date: Not reported
Sale Pending: Not reported
Original Date: Not reported
PLOT Source: Not reported
Latitude: Not reported
Longitude: Not reported
LEPC District: Not reported
Counties: Not reported
SERC: Not reported
Program Level: Not reported
PRIME: Not reported
SIC Code: Not reported
SIC Code 2: Not reported
NAICS Code: 221121
Last Modified Date: 02/21/2019
First Submit Date: 02/21/2019
Data Submitted By: Duke Energy Florida, LLC, Owner/Operator
Company Name: Duke Energy Florida, LLC
Comments: Not reported

Contact:

Map ID
Direction
Distance
Elevation

MAP FINDINGS

Site

Database(s)

EDR ID Number
EPA ID Number

PARKWAY SUBSTATION (Continued)

S120696857

Contact ID: Not reported
Year: 2018
Facility Id: 6400779
Contact Type: Owner / Operator
Contact Name: _ Duke Energy Florida, LLC
Contact Title: Not reported
Contact Phone: 800-777-9898
Contact 24Hr Phone: Not reported
Contact Telephone 2: Not reported
Contact Telephone 3: Not reported
Contact Telephone 4: Not reported
Contact Telephone 5: Not reported
Contact Telephone 6: Not reported
Contact Email: Jen.McDaniel@duke-energy.com

Name: PARKWAY SUBSTATION
Address: 9333 JOHN YOUNG PKWY
City,State,Zip: ORLANDO, FL 32819

Year: 2017
Facility Id: 6103251
Active Date: Not reported
Inactive Date: Not reported
Sale Pending: Not reported
Original Date: Not reported
PLOT Source: Not reported
Latitude: Not reported
Longitude: Not reported
LEPC District: Not reported
Counties: Not reported
SERC: Not reported
Program Level: Not reported
PRIME: Not reported
SIC Code: 4911
SIC Code 2: Not reported
NAICS Code: 221121
Last Modified Date: 02/21/2018
First Submit Date: 02/21/2018
Data Submitted By: Duke Energy Florida, LLC, Owner/Operator
Company Name: Duke Energy Florida, LLC
Comments: Not reported

Contact:
Contact ID: Not reported
Year: 2017
Facility Id: 6103251
Contact Type: SARA 312 Emergency Contact #2
Contact Name: Jayne Avery
Contact Title: Not reported
Contact Phone: 980-429-8780
Contact 24Hr Phone: Not reported
Contact Telephone 2: 980-875-6045
Contact Telephone 3: 980-429-8780
Contact Telephone 4: 980-875-6045
Contact Telephone 5: 800-777-9898
Contact Telephone 6: Not reported

Map ID
Direction
Distance
Elevation

MAP FINDINGS

Site

Database(s)

EDR ID Number
EPA ID Number

PARKWAY SUBSTATION (Continued)

S120696857

Contact Email: Jayne.Avery@duke-energy.com

Name: PARKWAY SUBSTATION
Address: 9333 JOHN YOUNG PKWY
City,State,Zip: ORLANDO, FL 32819

Year: 2016
Facility Id: 5850558
Active Date: Not reported
Inactive Date: Not reported
Sale Pending: Not reported
Original Date: Not reported
PLOT Source: Not reported
Latitude: Not reported
Longitude: Not reported
LEPC District: Not reported
Counties: Not reported
SERC: Not reported
Program Level: Not reported
PRIME: Not reported
SIC Code: 4911
SIC Code 2: Not reported
NAICS Code: 221121
Last Modified Date: 02/21/2017
First Submit Date: 02/21/2017
Data Submitted By: Duke Energy Florida, LLC, Owner/Operator
Company Name: Duke Energy Florida, LLC
Comments: Not reported

Contact:
Contact ID: Not reported
Year: 2016
Facility Id: 5850558
Contact Type: Emergency Contact
Contact Name: Andrew Tinsley
Contact Title: Not reported
Contact Phone: 800-527-3853
Contact 24Hr Phone: Not reported
Contact Telephone 2: 850-2295504
Contact Telephone 3: 980-429-8780
Contact Telephone 4: 980-8756045
Contact Telephone 5: 800-777-9898
Contact Telephone 6: Not reported
Contact Email: Andy.Tinsley@duke-energy.com

Map ID
Direction
Distance
Elevation

MAP FINDINGS

Site

Database(s)

EDR ID Number
EPA ID Number

EM878 **OWENS & MINOR DISTRIBUTION INC**
SSE **301 GILLS DR #100**
1/8-1/4 **ORLANDO, FL 32824**
0.215 mi.
1136 ft. **Site 1 of 8 in cluster EM**

FINDS **1011918173**
ECHO **N/A**

Actual: **FINDS:**
94 ft.

Focus Map: **Registry ID:** **110037384531**
6

Environmental Interest/Information System
RCRAInfo is a national information system that supports the Resource Conservation and Recovery Act (RCRA) program through the tracking of events and activities related to facilities that generate, transport, and treat, store, or dispose of hazardous waste. RCRAInfo allows RCRA program staff to track the notification, permit, compliance, and corrective action activities required under RCRA.

[Click this hyperlink](#) while viewing on your computer to access additional FINDS: detail in the EDR Site Report.

ECHO:
Envid: **1011918173**
Registry ID: **110037384531**
DFR URL: **<http://echo.epa.gov/detailed-facility-report?fid=110037384531>**

EM879 **NISSAN PARTS DISTRIBUTION CENTER**
SSE **301 GILLS DRIVE SUITE 100**
1/8-1/4 **ORLANDO, FL 32842**
0.215 mi.
1136 ft. **Site 2 of 8 in cluster EM**

FL TIER 2 **S122438487**
N/A

Actual: **TIER 2:**
94 ft. **Name:** **NISSAN PARTS DISTRIBUTION CENTER**
Focus Map: **Address:** **301 GILLS DRIVE SUITE 100**
6 **City,State,Zip:** **ORLANDO, FL 32824**

Year: **2018**
Facility Id: **6378842**
Active Date: **Not reported**
Inactive Date: **Not reported**
Sale Pending: **Not reported**
Original Date: **Not reported**
PLOT Source: **Not reported**
Latitude: **Not reported**
Longitude: **Not reported**
LEPC District: **Not reported**
Counties: **Not reported**
SERC: **Not reported**
Program Level: **Not reported**
PRIME: **Not reported**
SIC Code: **Not reported**
SIC Code 2: **Not reported**
NAICS Code: **423120**
Last Modified Date: **01/29/2019**
First Submit Date: **01/29/2019**
Data Submitted By: **Mark Hamilton, Manager**
Company Name: **Nissan North America, Inc.**

Map ID
Direction
Distance
Elevation

MAP FINDINGS

Site

Database(s)

EDR ID Number
EPA ID Number

NISSAN PARTS DISTRIBUTION CENTER (Continued)

S122438487

Comments: Not reported

Contact:
Contact ID: Not reported
Year: 2018
Facility Id: 6378842
Contact Type: Owner / Operator
Contact Name: Mark Hamilton
Contact Title: Not reported
Contact Phone: 407-508-9818
Contact 24Hr Phone: Not reported
Contact Telephone 2: 407-541-4202
Contact Telephone 3: Not reported
Contact Telephone 4: Not reported
Contact Telephone 5: Not reported
Contact Telephone 6: Not reported
Contact Email: mark.hamilton@nissan-usa.com

Name: NISSAN PARTS DISTRIBUTION CENTER
Address: 301 GILLS DRIVE SUITE 100
City,State,Zip: ORLANDO, FL 32842

Year: 2017
Facility Id: 6082265
Active Date: Not reported
Inactive Date: Not reported
Sale Pending: Not reported
Original Date: Not reported
PLOT Source: Not reported
Latitude: Not reported
Longitude: Not reported
LEPC District: Not reported
Counties: Not reported
SERC: Not reported
Program Level: Not reported
PRIME: Not reported
SIC Code: Not reported
SIC Code 2: Not reported
NAICS Code: 423120
Last Modified Date: 02/28/2018
First Submit Date: 02/28/2018
Data Submitted By: Mark Hamilton, Manager
Company Name: Nissan North America, Inc.
Comments: Not reported

Contact:
Contact ID: Not reported
Year: 2017
Facility Id: 6082265
Contact Type: Emergency Contact
Contact Name: Mark Hamilton
Contact Title: Not reported
Contact Phone: 407-508-9818
Contact 24Hr Phone: Not reported
Contact Telephone 2: 407-541-4202
Contact Telephone 3: 586-850-6615

Map ID
Direction
Distance
Elevation

MAP FINDINGS

Site

Database(s)

EDR ID Number
EPA ID Number

NISSAN PARTS DISTRIBUTION CENTER (Continued)

S122438487

Contact Telephone 4: 615-725-3302
Contact Telephone 5: 407-508-9818
Contact Telephone 6: 407-541-4202
Contact Email: mark.hamilton@nissan-usa.com

EM880
SSE
1/8-1/4
0.215 mi.
1136 ft.

OWENS AND MINOR DISTRIBUTION
301 GILLS DRIVE - SUITE 100
ORLANDO, FL 32824

FL TIER 2 **S109142977**
N/A

Site 3 of 8 in cluster EM

Actual:
94 ft.

TIER 2:

Focus Map:
6

Name: NISSAN NORTH AMERICA -ORLANDO PARTS DISTRIBUTION CENTER
Address: 301 GILLS DRIVE SUITE 100
City,State,Zip: ORLANDO, FL 32842

Year: 2016
Facility Id: 5850128
Active Date: Not reported
Inactive Date: Not reported
Sale Pending: Not reported
Original Date: Not reported
PLOT Source: Not reported
Latitude: Not reported
Longitude: Not reported
LEPC District: Not reported
Counties: Not reported
SERC: Not reported
Program Level: Not reported
PRIME: Not reported
SIC Code: Not reported
SIC Code 2: Not reported
NAICS Code: 423120
Last Modified Date: 03/01/2017
First Submit Date: 02/28/2017
Data Submitted By: Mark Hamilton, Manager
Company Name: Nissan North America, Inc.
Comments: Not reported

Contact:

Contact ID: Not reported
Year: 2016
Facility Id: 5850128
Contact Type: Emergency Contact
Contact Name: Mark Hamilton
Contact Title: Not reported
Contact Phone: 407-508-9818
Contact 24Hr Phone: Not reported
Contact Telephone 2: 407-541-4202
Contact Telephone 3: 586-850-6615
Contact Telephone 4: 615-725-3302
Contact Telephone 5: 407-508-9818
Contact Telephone 6: 407-541-4202
Contact Email: mark.hamilton@nissan-usa.com

Map ID
Direction
Distance
Elevation

MAP FINDINGS

Site

Database(s)

EDR ID Number
EPA ID Number

OWENS AND MINOR DISTRIBUTION (Continued)

S109142977

Name: NISSAN NORTH AMERICA -ORLANDO PARTS DISTRIBUTION CENTER
Address: 301 GILLS DRIVE SUITE 100
City,State,Zip: ORLANDO, FL 32842

Year: 2015
Facility Id: 5425854
Active Date: Not reported
Inactive Date: Not reported
Sale Pending: Not reported
Original Date: Not reported
PLOT Source: Not reported
Latitude: 28.4420741
Longitude: -81.38018410000001
LEPC District: Not reported
Counties: Not reported
SERC: Not reported
Program Level: Not reported
PRIME: Not reported
SIC Code: Not reported
SIC Code 2: Not reported
NAICS Code: 423120
Last Modified Date: 04/07/2016
First Submit Date: 04/07/2016
Data Submitted By: Mark Hamilton, Manager
Company Name: Nissan North America, Inc.
Comments: Not reported

Contact:

Contact ID: Not reported
Year: 2015
Facility Id: 5425854
Contact Type: Emergency Contact
Contact Name: Mark Hamilton
Contact Title: Not reported
Contact Phone: 407-508-9818
Contact 24Hr Phone: Not reported
Contact Telephone 2: 407-541-4202
Contact Telephone 3: 586-850-6615
Contact Telephone 4: 615-725-3302
Contact Telephone 5: 407-508-9818
Contact Telephone 6: 407-541-4202
Contact Email: mark.hamilton@nissan-usa.com

Name: OWENS AND MINOR DISTRIBUTION-3
Address: 301 GILLS DRIVE - SUITE 100
City,State,Zip: ORLANDO, FL 32824-7861

Year: 2011
Facility Id: 3995046
Active Date: Not reported
Inactive Date: Not reported
Sale Pending: Not reported
Original Date: Not reported
PLOT Source: Not reported
Latitude: 28.442
Longitude: -81.380200

Map ID
Direction
Distance
Elevation

MAP FINDINGS

Site

Database(s)

EDR ID Number
EPA ID Number

OWENS AND MINOR DISTRIBUTION (Continued)

S109142977

LEPC District: Not reported
Counties: Not reported
SERC: Not reported
Program Level: Not reported
PRIME: Not reported
SIC Code: Not reported
SIC Code 2: Not reported
NAICS Code: Not reported
Last Modified Date: 11/12/2012
First Submit Date: 11/09/2012
Data Submitted By: Florida Division of Emergency Management
Company Name: OWENS AND MINOR DISTRIBUTION INC
Comments: Not reported

Name: OWENS AND MINOR DISTRIBUTION-3
Address: 301 GILLS DRIVE - SUITE 100
City,State,Zip: ORLANDO, FL 32824-7861

Year: 2010
Facility Id: Not reported
Active Date: Not reported
Inactive Date: Not reported
Sale Pending: Not reported
Original Date: Not reported
PLOT Source: Not reported
Latitude: 28.442
Longitude: -81.38
LEPC District: Not reported
Counties: Not reported
SERC: Not reported
Program Level: Not reported
PRIME: Not reported
SIC Code: Not reported
SIC Code 2: Not reported
NAICS Code: Not reported
Last Modified Date: Not reported
First Submit Date: Not reported
Data Submitted By: Not reported
Company Name: Not reported
Comments: Not reported

Chemical Code: 7664939
Chemical Name: Sulfuric acid
Chemical State: LIQUID
Location Name: Entire Facility
Container Code: R
Pressure Code: 1
Temperature Code: 4
Average Quantity: 3500
Maximum Quantity: 3500
Days On Site: 365

Name: OWENS AND MINOR DISTRIBUTION-3
Address: 301 GILLS DRIVE - SUITE 100
City,State,Zip: ORLANDO, FL 32824-7861

Map ID
Direction
Distance
Elevation

MAP FINDINGS

Site

Database(s)

EDR ID Number
EPA ID Number

OWENS AND MINOR DISTRIBUTION (Continued)

S109142977

Year: 2010
Facility Id: Not reported
Active Date: Not reported
Inactive Date: Not reported
Sale Pending: Not reported
Original Date: Not reported
PLOT Source: Not reported
Latitude: 28.442
Longitude: -81.38
LEPC District: Not reported
Counties: Not reported
SERC: Not reported
Program Level: Not reported
PRIME: Not reported
SIC Code: Not reported
SIC Code 2: Not reported
NAICS Code: Not reported
Last Modified Date: Not reported
First Submit Date: Not reported
Data Submitted By: Not reported
Company Name: Not reported
Comments: Not reported

Chemical Code: 7439921
Chemical Name: Lead
Chemical State: SOLID
Location Name: Entire Facility
Container Code: R
Pressure Code: 1
Temperature Code: 4
Average Quantity: 47300
Maximum Quantity: 47300
Days On Site: 365

Name: OWENS AND MINOR DISTRIBUTION
Address: 301 GILLS DRIVE - SUITE 100
City,State,Zip: ORLANDO, FL 328247861
Year: Not reported
Facility Id: Not reported
Active Date: 01/01/2007
Inactive Date: Not reported
Sale Pending: False
Original Date: Not reported
PLOT Source: Google Maps
Latitude: 28.442000
Longitude: -81.380200
LEPC District: 6
Counties: Volusia, Seminole, Osceola, Orange, Lake, Brevard,
SERC: 34953
Program Level: 0
PRIME: 26022
SIC Code: 5047
SIC Code 2: Not reported
NAICS Code: 42145

Other Chemical Data:
Report Year: 2008
Tier 2 Report ID: 107262

Map ID
Direction
Distance
Elevation

MAP FINDINGS

Site

Database(s)

EDR ID Number
EPA ID Number

OWENS AND MINOR DISTRIBUTION (Continued)

S109142977

Chemical ID: 311528
CAS Number: 7439921
Chemical Name: Lead
Chemical Date: 3/19/2009
Average Amount: 4
Maximum Amount: 73916
Location ID: 509751
Chemical State: Solid
Mixture: True
Mixture Percent: .00
Container: R - OTHER
Pressure: 1 - AMBIENT PRESSURE
Temperature: 4 - AMBIENT TEMPERATURE
Average Amount: 4
Maximum Amount: 73916
Days on Site: 365
Site Plan: False
Site Plan Document: Not reported
Private Location: False
Location: IN MATERIAL HANDLING EQUIPMENT (BATTERIES) THROUGHOUT WAREHOUSE

Report Year: 2008
Tier 2 Report ID: 107262
Chemical ID: 311527
CAS Number: 7664939
Chemical Name: Sulfuric acid
Chemical Date: 3/19/2009
Average Amount: 3
Maximum Amount: 3104
Location ID: 509749
Chemical State: Liquid
Mixture: True
Mixture Percent: .00
Container: R - OTHER
Pressure: 1 - AMBIENT PRESSURE
Temperature: 4 - AMBIENT TEMPERATURE
Average Amount: 3
Maximum Amount: 3104
Days on Site: 365
Site Plan: False
Site Plan Document: Not reported
Private Location: False
Location: IN MATERIAL HANDLING EQUIPMENT (BATTERIES) THROUGHOUT WAREHOUSE

Report Year: 2007
Tier 2 Report ID: 103435
Chemical ID: 294425
CAS Number: 7439921
Chemical Name: Lead
Chemical Date: 4/16/2008
Average Amount: 4
Maximum Amount: 80632
Location ID: 486684
Chemical State: Solid
Mixture: True

Map ID
Direction
Distance
Elevation

MAP FINDINGS

Site

Database(s)

EDR ID Number
EPA ID Number

OWENS AND MINOR DISTRIBUTION (Continued)

S109142977

Mixture Percent: .00
Containter: R - OTHER
Pressure: 1 - AMBIENT PRESSURE
Temperature: 4 - AMBIENT TEMPERATURE
Average Amount: 4
Maximum Amount: 80632
Days on Site: 365
Site Plan: False
Site Plan Document: Not reported
Private Location: False
Location: IN MATERIAL HANDLING EQUIPMENT BATTERIES THROUGHOUT THE WAREHOUSE

Report Year: 2007
Tier 2 Report ID: 103435
Chemical ID: 293653
CAS Number: 7664939
Chemical Name: Sulfuric acid
Chemical Date: 4/11/2008
Average Amount: 3
Maximum Amount: 6024
Location ID: 485716
Chemical State: Liquid Solution
Mixture: True
Mixture Percent: .00
Containter: R - OTHER
Pressure: 1 - AMBIENT PRESSURE
Temperature: 4 - AMBIENT TEMPERATURE
Average Amount: 3
Maximum Amount: 6024
Days on Site: 365
Site Plan: False
Site Plan Document: Not reported
Private Location: False
Location: IN MATERIAL HANDLING EQUIPMENT BATTERIES THROUGHOUT THE WAREHOUSE

Company Info:

Company Name: OWENS AND MINOR DISTRIBUTION INC
Company Address: 9120 LOCKWOOD BOULEVARD
Company City,St,Zip: MECHANICSVILLE, VA 23116-2015
Company Phone: 804-723-7000
Company Fax: 804-270-7281
Company Email: charles.burr@owens-minor.com
FEI Number: 542049200
Comany Contact Name: CHARLES H BURR
Cmpny Contact Phone: 804-723-7943
Reduced Fees: False
Exempt Fees: False
Electronic Filing: False
Employee: 0
Comments: Not reported

Map ID
Direction
Distance
Elevation

MAP FINDINGS

Site

Database(s)

EDR ID Number
EPA ID Number

EM881 **MCKESSON CORPORATION DC#1006 (A508) MED SURG**
SSE **301 GILLS DRIVE**
1/8-1/4 **ORLANDO, FL 32824**
0.215 mi.
1136 ft. **Site 4 of 8 in cluster EM**

FL TIER 2 **S120696154**
N/A

Actual:
94 ft.

TIER 2:

Focus Map:
6

Name: MCKESSON CORPORATION DC#1006 (A508) MED SURG
Address: 301 GILLS DRIVE
City,State,Zip: ORLANDO, FL 32824

Year: 2017
Facility Id: 6074671
Active Date: Not reported
Inactive Date: Not reported
Sale Pending: Not reported
Original Date: Not reported
PLOT Source: Not reported
Latitude: Not reported
Longitude: Not reported
LEPC District: Not reported
Counties: Not reported
SERC: Not reported
Program Level: Not reported
PRIME: Not reported
SIC Code: Not reported
SIC Code 2: Not reported
NAICS Code: 423450
Last Modified Date: 02/27/2018
First Submit Date: 02/27/2018
Data Submitted By: Nasrin Erdelyi
Company Name: McKesson Corporation
Comments: Not reported

Contact:

Contact ID: Not reported
Year: 2017
Facility Id: 6074671
Contact Type: Emergency Contact
Contact Name: Nathan Roush
Contact Title: Not reported
Contact Phone: 913-360-9235
Contact 24Hr Phone: Not reported
Contact Telephone 2: 407-851-7950 x5804
Contact Telephone 3: Not reported
Contact Telephone 4: 714-351-7466
Contact Telephone 5: 913-360-9235
Contact Telephone 6: 913-360-9235
Contact Email: nathan.roush@mckesson.com

Name: MCKESSON CORPORATION DC#1006 (A508) MED SURG
Address: 301 GILLS DRIVE
City,State,Zip: ORLANDO, FL 32824

Year: 2016
Facility Id: 5830229
Active Date: Not reported
Inactive Date: Not reported

Map ID
Direction
Distance
Elevation

MAP FINDINGS

Site

Database(s)

EDR ID Number
EPA ID Number

MCKESSON CORPORATION DC#1006 (A508) MED SURG (Continued)

S120696154

Sale Pending: Not reported
Original Date: Not reported
PLOT Source: Not reported
Latitude: Not reported
Longitude: Not reported
LEPC District: Not reported
Counties: Not reported
SERC: Not reported
Program Level: Not reported
PRIME: Not reported
SIC Code: Not reported
SIC Code 2: Not reported
NAICS Code: 423450
Last Modified Date: 03/01/2017
First Submit Date: 03/01/2017
Data Submitted By: Nasrin Erdelyi
Company Name: McKesson Corporation
Comments: Not reported

Contact:

Contact ID: Not reported
Year: 2016
Facility Id: 5830229
Contact Type: Emergency Contact
Contact Name: Kimberly Collier
Contact Title: Not reported
Contact Phone: 423.544.9879
Contact 24Hr Phone: Not reported
Contact Telephone 2: 423.544.9879
Contact Telephone 3: Not reported
Contact Telephone 4: 714-351-7466
Contact Telephone 5: (860) 460-0831
Contact Telephone 6: 407-221-7296
Contact Email: kimberly.collier@mckesson.com

EM882
SSE
1/8-1/4
0.215 mi.
1136 ft.

OWENS & MINOR DISTRIBUTION INC
301 GILLS DR #100
ORLANDO, FL 32824
Site 5 of 8 in cluster EM

RCRA NonGen / NLR

1011861782
FLR000149591

Actual:
94 ft.

RCRA NonGen / NLR:

Date form received by agency: 12/14/2015

Focus Map:
6

Facility name: OWENS & MINOR DISTRIBUTION INC
Facility address: 301 GILLS DR #100
ORLANDO, FL 32824-7861

EPA ID: FLR000149591
Mailing address: 301 GILLS DR
ORLANDO, FL 32824-7861

Contact: WILLIAM HORNE
Contact address: 301 GILLS DR
ORLANDO, FL 32824-7861

Contact country: US
Contact telephone: 407-541-5307
Contact email: WILLIAM.HORNE@OWENS-MINOR.COM

Map ID
Direction
Distance
Elevation

MAP FINDINGS

Site

Database(s)

EDR ID Number
EPA ID Number

OWENS & MINOR DISTRIBUTION INC (Continued)

1011861782

EPA Region: 04
Classification: Non-Generator
Description: Handler: Non-Generators do not presently generate hazardous waste

Owner/Operator Summary:

Owner/operator name: DUKE REALTY LP
Owner/operator address: 4700 MILLENIA BLVD, STE 380
ORLANDO, FL 32839
Owner/operator country: US
Owner/operator telephone: 407-241-0025
Owner/operator email: Not reported
Owner/operator fax: Not reported
Owner/operator extension: Not reported
Legal status: Private
Owner/Operator Type: Owner
Owner/Op start date: 09/08/2008
Owner/Op end date: Not reported

Owner/operator name: WILLIAM HORNE
Owner/operator address: 301 GILLS DR
ORLANDO, FL 32824
Owner/operator country: US
Owner/operator telephone: 407-541-5307
Owner/operator email: Not reported
Owner/operator fax: Not reported
Owner/operator extension: Not reported
Legal status: Private
Owner/Operator Type: Operator
Owner/Op start date: 09/08/2008
Owner/Op end date: Not reported

Handler Activities Summary:

U.S. importer of hazardous waste: No
Mixed waste (haz. and radioactive): No
Recycler of hazardous waste: No
Transporter of hazardous waste: No
Treater, storer or disposer of HW: No
Underground injection activity: No
On-site burner exemption: No
Furnace exemption: No
Used oil fuel burner: No
Used oil processor: No
User oil refiner: No
Used oil fuel marketer to burner: No
Used oil Specification marketer: No
Used oil transfer facility: No
Used oil transporter: No

Historical Generators:

Date form received by agency: 09/08/2008
Site name: OWENS & MINOR DISTRIBUTION INC
Classification: Small Quantity Generator

Hazardous Waste Summary:

Map ID
Direction
Distance
Elevation

MAP FINDINGS

Site

Database(s)

EDR ID Number
EPA ID Number

OWENS & MINOR DISTRIBUTION INC (Continued)

1011861782

. Waste code: D001
. Waste name: IGNITABLE WASTE

. Waste code: D002
. Waste name: CORROSIVE WASTE

Violation Status: No violations found

EM883 MCKESSON MEDICAL SURGICAL
SSE 301 GILLS DR #200
1/8-1/4 ORLANDO, FL 32824
0.215 mi.
1136 ft. Site 6 of 8 in cluster EM

FINDS 1014688873
N/A

Actual: FINDS:
94 ft.

Focus Map: Registry ID: 110043979978
6

Environmental Interest/Information System
RCRAInfo is a national information system that supports the Resource Conservation and Recovery Act (RCRA) program through the tracking of events and activities related to facilities that generate, transport, and treat, store, or dispose of hazardous waste. RCRAInfo allows RCRA program staff to track the notification, permit, compliance, and corrective action activities required under RCRA.

[Click this hyperlink](#) while viewing on your computer to access additional FINDS: detail in the EDR Site Report.

EM884 MCKESSON CORPORATION DC#12 MED SURG
SSE 301 GILLS DRIVE, SUITE 200
1/8-1/4 ORLANDO, FL 32824
0.215 mi.
1136 ft. Site 7 of 8 in cluster EM

FL TIER 2 S124505289
N/A

Actual: TIER 2:
94 ft. Name: MCKESSON CORPORATION DC#12 MED SURG
Focus Map: Address: 301 GILLS DRIVE, SUITE 200
6 City,State,Zip: ORLANDO, FL 32824

Year: 2018
Facility Id: 6380900
Active Date: Not reported
Inactive Date: Not reported
Sale Pending: Not reported
Original Date: Not reported
PLOT Source: Not reported
Latitude: Not reported
Longitude: Not reported
LEPC District: Not reported
Counties: Not reported
SERC: Not reported
Program Level: Not reported
PRIME: Not reported
SIC Code: Not reported
SIC Code 2: Not reported

Map ID
Direction
Distance
Elevation

MAP FINDINGS

Site

Database(s)

EDR ID Number
EPA ID Number

MCKESSON CORPORATION DC#12 MED SURG (Continued)

S124505289

NAICS Code: 423450
Last Modified Date: 02/27/2019
First Submit Date: 02/27/2019
Data Submitted By: Colette McDonald, Agent for McKesson
Company Name: McKesson Corporation
Comments: Not reported

Contact:

Contact ID: Not reported
Year: 2018
Facility Id: 6380900
Contact Type: Owner / Operator
Contact Name: McKesson Corporation
Contact Title: Not reported
Contact Phone: Not reported
Contact 24Hr Phone: Not reported
Contact Telephone 2: (407) 438-5477
Contact Telephone 3: Not reported
Contact Telephone 4: Not reported
Contact Telephone 5: Not reported
Contact Telephone 6: Not reported
Contact Email: krista.carter@mckesson.com

Contact ID: Not reported
Year: 2018
Facility Id: 6380900
Contact Type: Owner / Operator
Contact Name: McKesson Corporation
Contact Title: Not reported
Contact Phone: Not reported
Contact 24Hr Phone: Not reported
Contact Telephone 2: (407) 438-5477
Contact Telephone 3: Not reported
Contact Telephone 4: Not reported
Contact Telephone 5: Not reported
Contact Telephone 6: Not reported
Contact Email: krista.carter@mckesson.com

EM885 MCKESSON MEDICAL SURGICAL
SSE 301 GILLS DR #200
1/8-1/4 ORLANDO, FL 32824
0.215 mi.
1136 ft. Site 8 of 8 in cluster EM

RCRA-CESQG 1014389342
ECHO FLR000172486

Actual: RCRA-CESQG:
94 ft. Date form received by agency: 04/21/2016
Focus Map: Facility name: MCKESSON MEDICAL SURGICAL
6 Facility address: 301 GILLS DR #200
ORLANDO, FL 32824-7861
EPA ID: FLR000172486
Contact: JOHN ROMANO
Contact address: 301 GILLS DR #200
ORLANDO, FL 32824-7861
Contact country: US
Contact telephone: 850-245-8707

Map ID
Direction
Distance
Elevation

MAP FINDINGS

Site

Database(s)

EDR ID Number
EPA ID Number

MCKESSON MEDICAL SURGICAL (Continued)

1014389342

Contact email: JOHN.RAMANO@MCKESSON.COM
EPA Region: 04
Land type: Private
Classification: Conditionally Exempt Small Quantity Generator
Description: Handler: generates 100 kg or less of hazardous waste per calendar month, and accumulates 1000 kg or less of hazardous waste at any time; or generates 1 kg or less of acutely hazardous waste per calendar month, and accumulates at any time: 1 kg or less of acutely hazardous waste; or 100 kg or less of any residue or contaminated soil, waste or other debris resulting from the cleanup of a spill, into or on any land or water, of acutely hazardous waste; or generates 100 kg or less of any residue or contaminated soil, waste or other debris resulting from the cleanup of a spill, into or on any land or water, of acutely hazardous waste during any calendar month, and accumulates at any time: 1 kg or less of acutely hazardous waste; or 100 kg or less of any residue or contaminated soil, waste or other debris resulting from the cleanup of a spill, into or on any land or water, of acutely hazardous waste

Owner/Operator Summary:

Owner/operator name: JOHN ROMANO
Owner/operator address: 301 GILLS DR #200
ORLANDO, FL 32824
Owner/operator country: US
Owner/operator telephone: Not reported
Owner/operator email: Not reported
Owner/operator fax: Not reported
Owner/operator extension: Not reported
Legal status: Private
Owner/Operator Type: Operator
Owner/Op start date: 03/11/2010
Owner/Op end date: Not reported

Owner/operator name: DUKE REALTY LP
Owner/operator address: 5323 MILLENIA LAKES BLVD
ORLANDO, FL 32839
Owner/operator country: US
Owner/operator telephone: 407-241-0000
Owner/operator email: Not reported
Owner/operator fax: Not reported
Owner/operator extension: Not reported
Legal status: Private
Owner/Operator Type: Owner
Owner/Op start date: 09/21/2011
Owner/Op end date: Not reported

Owner/operator name: PSS WORLD MEDICAL INC
Owner/operator address: 4345 SOUTHPOINT BLVD
JACKSONVILLE, FL 32216
Owner/operator country: US
Owner/operator telephone: 904-322-3000
Owner/operator email: Not reported
Owner/operator fax: Not reported
Owner/operator extension: Not reported
Legal status: Private
Owner/Operator Type: Operator
Owner/Op start date: 03/11/2010

Map ID
Direction
Distance
Elevation

MAP FINDINGS

Site

Database(s)

EDR ID Number
EPA ID Number

MCKESSON MEDICAL SURGICAL (Continued)

1014389342

Owner/Op end date: 09/21/2011

Handler Activities Summary:

U.S. importer of hazardous waste: No
Mixed waste (haz. and radioactive): No
Recycler of hazardous waste: No
Transporter of hazardous waste: No
Treater, storer or disposer of HW: No
Underground injection activity: No
On-site burner exemption: No
Furnace exemption: No
Used oil fuel burner: No
Used oil processor: No
User oil refiner: No
Used oil fuel marketer to burner: No
Used oil Specification marketer: No
Used oil transfer facility: No
Used oil transporter: No

Historical Generators:

Date form received by agency: 01/17/2013
Site name: MCKESSON MEDICAL SURGICAL
Classification: Conditionally Exempt Small Quantity Generator

Date form received by agency: 09/21/2011
Site name: PHYSICIAN SALES & SERVICE INC
Classification: Conditionally Exempt Small Quantity Generator

Date form received by agency: 01/06/2011
Site name: PHYSICIAN SALES & SERVICE INC
Classification: Small Quantity Generator

Hazardous Waste Summary:

. Waste code: D001
. Waste name: IGNITABLE WASTE

. Waste code: D002
. Waste name: CORROSIVE WASTE

. Waste code: D004
. Waste name: ARSENIC

. Waste code: D005
. Waste name: BARIUM

. Waste code: D009
. Waste name: MERCURY

. Waste code: D011
. Waste name: SILVER

. Waste code: D022
. Waste name: CHLOROFORM

. Waste code: D026

Map ID
Direction
Distance
Elevation

MAP FINDINGS

Site

Database(s)

EDR ID Number
EPA ID Number

MCKESSON MEDICAL SURGICAL (Continued)

1014389342

. Waste name: CRESOL

. Waste code: P042
. Waste name: 1,2-BENZENEDIOL, 4-[1-HYDROXY-2-(METHYLAMINO)ETHYL]-, (R)- (OR) EPINEPHRINE

. Waste code: U002
. Waste name: 2-PROPANONE (I) (OR) ACETONE (I)

. Waste code: U044
. Waste name: CHLOROFORM (OR) METHANE, TRICHLORO-

. Waste code: U117
. Waste name: ETHANE, 1,1'-OXYBIS-(I) (OR) ETHYL ETHER (I)

. Waste code: U123
. Waste name: FORMIC ACID (C,T)

. Waste code: U132
. Waste name: HEXACHLOROPHENE (OR) PHENOL, 2,2'-METHYLENEBIS[3,4,6-TRICHLORO-

. Waste code: U188
. Waste name: PHENOL

. Waste code: U239
. Waste name: BENZENE, DIMETHYL- (I,T) (OR) XYLENE (I)

Facility Has Received Notices of Violations:

Regulation violated: 262.20(a)(1)
Area of violation: Generators - Manifest
Date violation determined: 01/06/2011
Date achieved compliance: 07/11/2011
Violation lead agency: State
Enforcement action: DEP SHORT FORM CONSENT ORDER
Enforcement action date: 12/21/2011
Enf. disposition status: Not reported
Enf. disp. status date: Not reported
Enforcement lead agency: State
Proposed penalty amount: Not reported
Final penalty amount: 45500
Paid penalty amount: 9500

Regulation violated: 262.11
Area of violation: Generators - General
Date violation determined: 01/06/2011
Date achieved compliance: 12/16/2011
Violation lead agency: State
Enforcement action: DEP MEETING
Enforcement action date: 06/02/2011
Enf. disposition status: Not reported
Enf. disp. status date: Not reported
Enforcement lead agency: State
Proposed penalty amount: Not reported
Final penalty amount: Not reported
Paid penalty amount: Not reported

Regulation violated: 262.34(d)(5)(iii)

Map ID
Direction
Distance
Elevation

MAP FINDINGS

Site

Database(s)

EDR ID Number
EPA ID Number

MCKESSON MEDICAL SURGICAL (Continued)

1014389342

Area of violation: Generators - Pre-transport
Date violation determined: 01/06/2011
Date achieved compliance: 12/16/2011
Violation lead agency: State
Enforcement action: DEP MEETING
Enforcement action date: 06/02/2011
Enf. disposition status: Not reported
Enf. disp. status date: Not reported
Enforcement lead agency: State
Proposed penalty amount: Not reported
Final penalty amount: Not reported
Paid penalty amount: Not reported

Regulation violated: 265.174, 62-730.160(6)
Area of violation: TSD IS-Container Use and Management
Date violation determined: 01/06/2011
Date achieved compliance: 12/16/2011
Violation lead agency: State
Enforcement action: DEP WARNING LETTER
Enforcement action date: 04/27/2011
Enf. disposition status: Not reported
Enf. disp. status date: Not reported
Enforcement lead agency: State
Proposed penalty amount: Not reported
Final penalty amount: Not reported
Paid penalty amount: Not reported

Regulation violated: 265.37(a), 265.37(a)(1), 265.37(a)
Area of violation: TSD IS-Preparedness and Prevention
Date violation determined: 01/06/2011
Date achieved compliance: 06/09/2011
Violation lead agency: State
Enforcement action: DEP SHORT FORM CONSENT ORDER
Enforcement action date: 12/21/2011
Enf. disposition status: Not reported
Enf. disp. status date: Not reported
Enforcement lead agency: State
Proposed penalty amount: Not reported
Final penalty amount: 45500
Paid penalty amount: 9500

Regulation violated: 262.34(d)(5)(ii), 262.34(d)(5)(ii)
Area of violation: Generators - Pre-transport
Date violation determined: 01/06/2011
Date achieved compliance: 06/09/2011
Violation lead agency: State
Enforcement action: DEP MEETING
Enforcement action date: 06/02/2011
Enf. disposition status: Not reported
Enf. disp. status date: Not reported
Enforcement lead agency: State
Proposed penalty amount: Not reported
Final penalty amount: Not reported
Paid penalty amount: Not reported

Regulation violated: 262.20(a)(1)
Area of violation: Generators - Manifest

Map ID
Direction
Distance
Elevation

MAP FINDINGS

Site

Database(s)

EDR ID Number
EPA ID Number

MCKESSON MEDICAL SURGICAL (Continued)

1014389342

Date violation determined: 01/06/2011
Date achieved compliance: 07/11/2011
Violation lead agency: State
Enforcement action: DEP WARNING LETTER
Enforcement action date: 04/27/2011
Enf. disposition status: Not reported
Enf. disp. status date: Not reported
Enforcement lead agency: State
Proposed penalty amount: Not reported
Final penalty amount: Not reported
Paid penalty amount: Not reported

Regulation violated: 262.11
Area of violation: Generators - General
Date violation determined: 01/06/2011
Date achieved compliance: 12/16/2011
Violation lead agency: State
Enforcement action: DEP WARNING LETTER
Enforcement action date: 04/27/2011
Enf. disposition status: Not reported
Enf. disp. status date: Not reported
Enforcement lead agency: State
Proposed penalty amount: Not reported
Final penalty amount: Not reported
Paid penalty amount: Not reported

Regulation violated: 265.37(a), 265.37(a)(1), 265.37(a)(
Area of violation: TSD IS-Preparedness and Prevention
Date violation determined: 01/06/2011
Date achieved compliance: 06/09/2011
Violation lead agency: State
Enforcement action: DEP MEETING
Enforcement action date: 06/02/2011
Enf. disposition status: Not reported
Enf. disp. status date: Not reported
Enforcement lead agency: State
Proposed penalty amount: Not reported
Final penalty amount: Not reported
Paid penalty amount: Not reported

Regulation violated: 262.34(d)(5)(iii)
Area of violation: Generators - Pre-transport
Date violation determined: 01/06/2011
Date achieved compliance: 12/16/2011
Violation lead agency: State
Enforcement action: DEP WARNING LETTER
Enforcement action date: 04/27/2011
Enf. disposition status: Not reported
Enf. disp. status date: Not reported
Enforcement lead agency: State
Proposed penalty amount: Not reported
Final penalty amount: Not reported
Paid penalty amount: Not reported

Regulation violated: 262.12(a)
Area of violation: Generators - General
Date violation determined: 01/06/2011

Map ID
Direction
Distance
Elevation

MAP FINDINGS

Site

Database(s)

EDR ID Number
EPA ID Number

MCKESSON MEDICAL SURGICAL (Continued)

1014389342

Date achieved compliance: 07/11/2011
Violation lead agency: State
Enforcement action: DEP WARNING LETTER
Enforcement action date: 04/27/2011
Enf. disposition status: Not reported
Enf. disp. status date: Not reported
Enforcement lead agency: State
Proposed penalty amount: Not reported
Final penalty amount: Not reported
Paid penalty amount: Not reported

Regulation violated: 262.34(d)(5)(iii)
Area of violation: Generators - Pre-transport
Date violation determined: 01/06/2011
Date achieved compliance: 12/16/2011
Violation lead agency: State
Enforcement action: DEP SHORT FORM CONSENT ORDER
Enforcement action date: 12/21/2011
Enf. disposition status: Not reported
Enf. disp. status date: Not reported
Enforcement lead agency: State
Proposed penalty amount: Not reported
Final penalty amount: 45500
Paid penalty amount: 9500

Regulation violated: 265.37(a), 265.37(a)(1), 265.37(a)(
Area of violation: TSD IS-Preparedness and Prevention
Date violation determined: 01/06/2011
Date achieved compliance: 06/09/2011
Violation lead agency: State
Enforcement action: DEP WARNING LETTER
Enforcement action date: 04/27/2011
Enf. disposition status: Not reported
Enf. disp. status date: Not reported
Enforcement lead agency: State
Proposed penalty amount: Not reported
Final penalty amount: Not reported
Paid penalty amount: Not reported

Regulation violated: 262.34(d)(5)(ii), 262.34(d)(5)(ii)(
Area of violation: Generators - Pre-transport
Date violation determined: 01/06/2011
Date achieved compliance: 06/09/2011
Violation lead agency: State
Enforcement action: DEP WARNING LETTER
Enforcement action date: 04/27/2011
Enf. disposition status: Not reported
Enf. disp. status date: Not reported
Enforcement lead agency: State
Proposed penalty amount: Not reported
Final penalty amount: Not reported
Paid penalty amount: Not reported

Regulation violated: 262.11
Area of violation: Generators - General
Date violation determined: 01/06/2011
Date achieved compliance: 12/16/2011

Map ID
Direction
Distance
Elevation

MAP FINDINGS

Site

Database(s)

EDR ID Number
EPA ID Number

MCKESSON MEDICAL SURGICAL (Continued)

1014389342

Violation lead agency: State
Enforcement action: DEP SHORT FORM CONSENT ORDER
Enforcement action date: 12/21/2011
Enf. disposition status: Not reported
Enf. disp. status date: Not reported
Enforcement lead agency: State
Proposed penalty amount: Not reported
Final penalty amount: 45500
Paid penalty amount: 9500

Regulation violated: 262.12(a)
Area of violation: Generators - General
Date violation determined: 01/06/2011
Date achieved compliance: 07/11/2011
Violation lead agency: State
Enforcement action: DEP SHORT FORM CONSENT ORDER
Enforcement action date: 12/21/2011
Enf. disposition status: Not reported
Enf. disp. status date: Not reported
Enforcement lead agency: State
Proposed penalty amount: Not reported
Final penalty amount: 45500
Paid penalty amount: 9500

Regulation violated: 265.174, 62-730.160(6)
Area of violation: TSD IS-Container Use and Management
Date violation determined: 01/06/2011
Date achieved compliance: 12/16/2011
Violation lead agency: State
Enforcement action: DEP SHORT FORM CONSENT ORDER
Enforcement action date: 12/21/2011
Enf. disposition status: Not reported
Enf. disp. status date: Not reported
Enforcement lead agency: State
Proposed penalty amount: Not reported
Final penalty amount: 45500
Paid penalty amount: 9500

Regulation violated: 262.20(a)(1)
Area of violation: Generators - Manifest
Date violation determined: 01/06/2011
Date achieved compliance: 07/11/2011
Violation lead agency: State
Enforcement action: DEP MEETING
Enforcement action date: 06/02/2011
Enf. disposition status: Not reported
Enf. disp. status date: Not reported
Enforcement lead agency: State
Proposed penalty amount: Not reported
Final penalty amount: Not reported
Paid penalty amount: Not reported

Regulation violated: 262.12(a)
Area of violation: Generators - General
Date violation determined: 01/06/2011
Date achieved compliance: 07/11/2011
Violation lead agency: State

Map ID
Direction
Distance
Elevation

MAP FINDINGS

Site

Database(s)

EDR ID Number
EPA ID Number

MCKESSON MEDICAL SURGICAL (Continued)

1014389342

Enforcement action: DEP MEETING
Enforcement action date: 06/02/2011
Enf. disposition status: Not reported
Enf. disp. status date: Not reported
Enforcement lead agency: State
Proposed penalty amount: Not reported
Final penalty amount: Not reported
Paid penalty amount: Not reported

Regulation violated: 265.174, 62-730.160(6)
Area of violation: TSD IS-Container Use and Management
Date violation determined: 01/06/2011
Date achieved compliance: 12/16/2011
Violation lead agency: State
Enforcement action: DEP MEETING
Enforcement action date: 06/02/2011
Enf. disposition status: Not reported
Enf. disp. status date: Not reported
Enforcement lead agency: State
Proposed penalty amount: Not reported
Final penalty amount: Not reported
Paid penalty amount: Not reported

Regulation violated: 262.34(d)(5)(ii), 262.34(d)(5)(ii)(
Area of violation: Generators - Pre-transport
Date violation determined: 01/06/2011
Date achieved compliance: 06/09/2011
Violation lead agency: State
Enforcement action: DEP SHORT FORM CONSENT ORDER
Enforcement action date: 12/21/2011
Enf. disposition status: Not reported
Enf. disp. status date: Not reported
Enforcement lead agency: State
Proposed penalty amount: Not reported
Final penalty amount: 45500
Paid penalty amount: 9500

Evaluation Action Summary:
Evaluation date: 01/17/2013
Evaluation: COMPLIANCE EVALUATION INSPECTION ON-SITE
Area of violation: Not reported
Date achieved compliance: Not reported
Evaluation lead agency: State

Evaluation date: 01/06/2011
Evaluation: COMPLIANCE EVALUATION INSPECTION ON-SITE
Area of violation: Generators - General
Date achieved compliance: 07/11/2011
Evaluation lead agency: State

Evaluation date: 01/06/2011
Evaluation: COMPLIANCE EVALUATION INSPECTION ON-SITE
Area of violation: Generators - General
Date achieved compliance: 12/16/2011
Evaluation lead agency: State

Evaluation date: 01/06/2011

Map ID
Direction
Distance
Elevation

MAP FINDINGS

Site

Database(s)

EDR ID Number
EPA ID Number

MCKESSON MEDICAL SURGICAL (Continued)

1014389342

Evaluation: COMPLIANCE EVALUATION INSPECTION ON-SITE
Area of violation: TSD IS-Preparedness and Prevention
Date achieved compliance: 06/09/2011
Evaluation lead agency: State

Evaluation date: 01/06/2011
Evaluation: COMPLIANCE EVALUATION INSPECTION ON-SITE
Area of violation: TSD IS-Container Use and Management
Date achieved compliance: 12/16/2011
Evaluation lead agency: State

Evaluation date: 01/06/2011
Evaluation: COMPLIANCE EVALUATION INSPECTION ON-SITE
Area of violation: Generators - Pre-transport
Date achieved compliance: 12/16/2011
Evaluation lead agency: State

Evaluation date: 01/06/2011
Evaluation: COMPLIANCE EVALUATION INSPECTION ON-SITE
Area of violation: Generators - Pre-transport
Date achieved compliance: 06/09/2011
Evaluation lead agency: State

Evaluation date: 01/06/2011
Evaluation: COMPLIANCE EVALUATION INSPECTION ON-SITE
Area of violation: Generators - Manifest
Date achieved compliance: 07/11/2011
Evaluation lead agency: State

ECHO:

Envid: 1014389342
Registry ID: 110043979978
DFR URL: <http://echo.epa.gov/detailed-facility-report?fid=110043979978>

**886
SW
1/8-1/4
0.215 mi.
1137 ft.**

**8101 JOHN YOUNG PARKWAY
ORLANDO, FL**

**FL SPILLS S105185451
N/A**

**Actual:
89 ft.**

**Focus Map:
1**

SPILLS:
OHMIT Incident Number: 18279
Incident Legacy: 99-01-3450Z
On-Scene Response: No
Criminal Indicator: No
Hurricane Indicator: No
Incident Date: 10/27/1999
Incident Status: Closed
Incident Report Date: Not reported

Map ID
Direction
Distance
Elevation

MAP FINDINGS

Site

Database(s) EDR ID Number
EPA ID Number

EN887 OFFICE DEPOT - ORLANDO CSC 1085
SSE 1151-B GILLS DRIVE
1/8-1/4 ORLANDO, FL 32809
0.216 mi.
1139 ft. Site 1 of 4 in cluster EN

FL TIER 2 **S108465096**
N/A

Actual: TIER 2:
95 ft. Name: OFFICE DEPOT ORLANDO 3063
Focus Map: Address: 1151 GILLS DR
5 City,State,Zip: ORLANDO, FL 32824

Year: 2018
Facility Id: 6357653
Active Date: Not reported
Inactive Date: Not reported
Sale Pending: Not reported
Original Date: Not reported
PLOT Source: Not reported
Latitude: Not reported
Longitude: Not reported
LEPC District: Not reported
Counties: Not reported
SERC: Not reported
Program Level: Not reported
PRIME: Not reported
SIC Code: Not reported
SIC Code 2: Not reported
NAICS Code: 424120
Last Modified Date: 02/28/2019
First Submit Date: 01/04/2019
Data Submitted By: Elizabeth Gonzalez - Maintenance
Company Name: Office Depot
Comments: Not reported

Contact:
Contact ID: Not reported
Year: 2018
Facility Id: 6357653
Contact Type: Owner / Operator
Contact Name: Darryll Caldwell
Contact Title: Not reported
Contact Phone: Not reported
Contact 24Hr Phone: Not reported
Contact Telephone 2: Not reported
Contact Telephone 3: Not reported
Contact Telephone 4: Not reported
Contact Telephone 5: Not reported
Contact Telephone 6: Not reported
Contact Email: darryll.caldwell@officedepot.com

Name: OFFICE DEPOT ORLANDO 3063
Address: 1151 GILLS DR
City,State,Zip: ORLANDO, FL 32824

Year: 2017
Facility Id: 6100678
Active Date: Not reported
Inactive Date: Not reported

Map ID
Direction
Distance
Elevation

MAP FINDINGS

Site

Database(s)

EDR ID Number
EPA ID Number

OFFICE DEPOT - ORLANDO CSC 1085 (Continued)

S108465096

Sale Pending: Not reported
Original Date: Not reported
PLOT Source: Not reported
Latitude: Not reported
Longitude: Not reported
LEPC District: Not reported
Counties: Not reported
SERC: Not reported
Program Level: Not reported
PRIME: Not reported
SIC Code: 5044
SIC Code 2: Not reported
NAICS Code: 424120
Last Modified Date: 03/20/2018
First Submit Date: 03/01/2018
Data Submitted By: Elizabeth Gonzalez - Maintenance
Company Name: Office Depot
Comments: Not reported

Contact:
Contact ID: Not reported
Year: 2017
Facility Id: 6100678
Contact Type: Emergency Contact
Contact Name: Crystal Moody
Contact Title: Not reported
Contact Phone: 407 859-1621
Contact 24Hr Phone: Not reported
Contact Telephone 2: 407 859 1621
Contact Telephone 3: Not reported
Contact Telephone 4: 4072340431
Contact Telephone 5: Not reported
Contact Telephone 6: 6787785693
Contact Email: crystal.moody@officedepot.com

Name: 3063
Address: 1151 GILLS DRIVE
City,State,Zip: ORLANDO, FL 32824

Year: 2015
Facility Id: 5399100
Active Date: Not reported
Inactive Date: Not reported
Sale Pending: Not reported
Original Date: Not reported
PLOT Source: Not reported
Latitude: 28.4369518
Longitude: -81.39482950000001
LEPC District: Not reported
Counties: Not reported
SERC: Not reported
Program Level: Not reported
PRIME: Not reported
SIC Code: Not reported
SIC Code 2: Not reported
NAICS Code: 424120

Map ID
Direction
Distance
Elevation

MAP FINDINGS

Site

Database(s)

EDR ID Number
EPA ID Number

OFFICE DEPOT - ORLANDO CSC 1085 (Continued)

S108465096

Last Modified Date: 02/12/2016
First Submit Date: 02/12/2016
Data Submitted By: Elizabeth Gonzalez
Company Name: Office Depot
Comments: Not reported

Contact:
Contact ID: Not reported
Year: 2015
Facility Id: 5399100
Contact Type: Emergency Contact
Contact Name: Rodrigo Gaviria
Contact Title: Not reported
Contact Phone: 4078591621
Contact 24Hr Phone: Not reported
Contact Telephone 2: 4075347889
Contact Telephone 3: Not reported
Contact Telephone 4: 4072340431
Contact Telephone 5: Not reported
Contact Telephone 6: 4075571144
Contact Email: rodrigo.gaviria@officedepot.com

Name: OFFICE DEPOT ORLANDO 3063
Address: 1151 GILLS DR
City,State,Zip: ORLANDO, FL 32824

Year: 2015
Facility Id: 5369241
Active Date: Not reported
Inactive Date: Not reported
Sale Pending: Not reported
Original Date: Not reported
PLOT Source: Not reported
Latitude: 28.4369518
Longitude: -81.39482950000001
LEPC District: Not reported
Counties: Not reported
SERC: Not reported
Program Level: Not reported
PRIME: Not reported
SIC Code: 5044
SIC Code 2: Not reported
NAICS Code: 424120
Last Modified Date: 02/16/2016
First Submit Date: 02/16/2016
Data Submitted By: Elizabeth Gonzalez
Company Name: Office Depot
Comments: Not reported

Contact:
Contact ID: Not reported
Year: 2015
Facility Id: 5369241
Contact Type: Emergency Contact
Contact Name: Rodrigo Gaviria
Contact Title: Not reported

Map ID
Direction
Distance
Elevation

MAP FINDINGS

Site

Database(s)

EDR ID Number
EPA ID Number

OFFICE DEPOT - ORLANDO CSC 1085 (Continued)

S108465096

Contact Phone: 407 859-1621
Contact 24Hr Phone: Not reported
Contact Telephone 2: 407 534-7889
Contact Telephone 3: Not reported
Contact Telephone 4: 208 388-4164
Contact Telephone 5: Not reported
Contact Telephone 6: 407 557-1144
Contact Email: rodrigo.gaviria@officedepot.com

Name: 3063
Address: 1151 GILLS DRIVE
City,State,Zip: ORLANDO, FL 32824

Year: 2014
Facility Id: 5008733
Active Date: Not reported
Inactive Date: Not reported
Sale Pending: Not reported
Original Date: Not reported
PLOT Source: Not reported
Latitude: 28.4369518
Longitude: -81.39482950000001
LEPC District: Not reported
Counties: Not reported
SERC: Not reported
Program Level: Not reported
PRIME: Not reported
SIC Code: Not reported
SIC Code 2: Not reported
NAICS Code: 59-2663954
Last Modified Date: 09/18/2015
First Submit Date: 02/18/2015
Data Submitted By: Elizabeth Gonzalez
Company Name: Office Depot
Comments: Not reported

Contact:
Contact ID: Not reported
Year: 2014
Facility Id: 5008733
Contact Type: Emergency Contact
Contact Name: Rodrigo Gaviria
Contact Title: Not reported
Contact Phone: 4078591621
Contact 24Hr Phone: Not reported
Contact Telephone 2: 4075347889
Contact Telephone 3: Not reported
Contact Telephone 4: Not reported
Contact Telephone 5: Not reported
Contact Telephone 6: Not reported
Contact Email: rodrigo.gaviria@officedepot.com

Name: OFFICE DEPOT ORLANDO 3063
Address: 1151 GILLS DR

Map ID
Direction
Distance
Elevation

MAP FINDINGS

Site

Database(s)

EDR ID Number
EPA ID Number

OFFICE DEPOT - ORLANDO CSC 1085 (Continued)

S108465096

City,State,Zip: ORLANDO, FL 32824
Year: 2014
Facility Id: 5279766
Active Date: Not reported
Inactive Date: Not reported
Sale Pending: Not reported
Original Date: Not reported
PLOT Source: Not reported
Latitude: 28.4369518
Longitude: -81.39482950000001
LEPC District: Not reported
Counties: Not reported
SERC: Not reported
Program Level: Not reported
PRIME: Not reported
SIC Code: Not reported
SIC Code 2: Not reported
NAICS Code: 59-2663-954
Last Modified Date: 09/21/2015
First Submit Date: 09/21/2015
Data Submitted By: Michael Jones
Company Name: Office Depot
Comments: Not reported

Contact:
Contact ID: Not reported
Year: 2014
Facility Id: 5279766
Contact Type: Emergency Contact
Contact Name: Rodrigo Gaviria
Contact Title: Not reported
Contact Phone: 407 859-1621
Contact 24Hr Phone: Not reported
Contact Telephone 2: 407 534-7889
Contact Telephone 3: Not reported
Contact Telephone 4: Not reported
Contact Telephone 5: Not reported
Contact Telephone 6: Not reported
Contact Email: rodrigo.gaviria@officedepot.com

Name: OFFICE DEPOT - ORLANDO CSC 1085
Address: 1151-B GILLS DRIVE
City,State,Zip: ORLANDO, FL 32809
Year: Not reported
Facility Id: Not reported
Active Date: 01/01/2001
Inactive Date: Not reported
Sale Pending: False
Original Date: Not reported
PLOT Source: Terraserver
Latitude: 28.437000
Longitude: -81.395500
LEPC District: 6
Counties: Volusia,Seminole,Osceola,Orange,Lake,Brevard,
SERC: 34108

Map ID
Direction
Distance
Elevation

MAP FINDINGS

Site

Database(s)

EDR ID Number
EPA ID Number

OFFICE DEPOT - ORLANDO CSC 1085 (Continued)

S108465096

Program Level: 0
PRIME: 25545
SIC Code: 5044
SIC Code 2: Not reported
NAICS Code: 45321

Other Chemical Data:

Report Year: 2007
Tier 2 Report ID: 102996
Chemical ID: 292643
CAS Number: 7664939
Chemical Name: Sulfuric acid
Chemical Date: 4/7/2008
Average Amount: 4
Maximum Amount: 32501
Location ID: 484390
Chemical State: Liquid
Mixture: True
Mixture Percent: .00
Container: R - OTHER
Pressure: 1 - AMBIENT PRESSURE
Temperature: 4 - AMBIENT TEMPERATURE
Average Amount: 0
Maximum Amount: 0
Days on Site: 365
Site Plan: False
Site Plan Document: Not reported
Private Location: False
Location: INTERIOR EAST SIDE OF BLDG

Location ID: 484391
Chemical State: Liquid
Mixture: True
Mixture Percent: .00
Container: R - OTHER
Pressure: 1 - AMBIENT PRESSURE
Temperature: 4 - AMBIENT TEMPERATURE
Average Amount: 0
Maximum Amount: 0
Days on Site: 365
Site Plan: False
Site Plan Document: Not reported
Private Location: False
Location: INTERIOR NORTH SIDE OF BLDG

Report Year: 2007
Tier 2 Report ID: 102996
Chemical ID: 292642
CAS Number: 7439921
Chemical Name: Lead
Chemical Date: 4/7/2008
Average Amount: 5
Maximum Amount: 133827
Location ID: 484388
Chemical State: Solid
Mixture: True
Mixture Percent: .00

Map ID
Direction
Distance
Elevation

MAP FINDINGS

Site

Database(s)

EDR ID Number
EPA ID Number

OFFICE DEPOT - ORLANDO CSC 1085 (Continued)

S108465096

Container: R - OTHER
Pressure: 1 - AMBIENT PRESSURE
Temperature: 4 - AMBIENT TEMPERATURE
Average Amount: 0
Maximum Amount: 0
Days on Site: 365
Site Plan: False
Site Plan Document: Not reported
Private Location: False
Location: INTERIOR EAST SIDE OF BLDG

Location ID: 484389
Chemical State: Solid
Mixture: True
Mixture Percent: .00
Container: R - OTHER
Pressure: 1 - AMBIENT PRESSURE
Temperature: 4 - AMBIENT TEMPERATURE
Average Amount: 0
Maximum Amount: 0
Days on Site: 365
Site Plan: False
Site Plan Document: Not reported
Private Location: False
Location: INTERIOR NORTH SIDE OF BLDG

Report Year: 2006
Tier 2 Report ID: 97599
Chemical ID: 260977
CAS Number: 7664939
Chemical Name: Sulfuric acid
Chemical Date: 4/10/2007
Average Amount: 4
Maximum Amount: 10984
Location ID: 442756
Chemical State: Liquid Solution
Mixture: True
Mixture Percent: .00
Container: R - OTHER
Pressure: 1 - AMBIENT PRESSURE
Temperature: 4 - AMBIENT TEMPERATURE
Average Amount: 4
Maximum Amount: 10984
Days on Site: 365
Site Plan: False
Site Plan Document: Not reported
Private Location: False
Location: BOTH NORTH AND EAST SIDES - INTERIOR

Report Year: 2006
Tier 2 Report ID: 97599
Chemical ID: 260976
CAS Number: 7439921
Chemical Name: Lead
Chemical Date: 4/10/2007

Map ID
Direction
Distance
Elevation

MAP FINDINGS

Site

Database(s)

EDR ID Number
EPA ID Number

OFFICE DEPOT - ORLANDO CSC 1085 (Continued)

S108465096

Average Amount: 4
Maximum Amount: 54115
Location ID: 442755
Chemical State: Solid
Mixture: True
Mixture Percent: .00
Container: R - OTHER
Pressure: 1 - AMBIENT PRESSURE
Temperature: 4 - AMBIENT TEMPERATURE
Average Amount: 4
Maximum Amount: 54115
Days on Site: 365
Site Plan: False
Site Plan Document: Not reported
Private Location: False
Location: BOTH NORTH AND EAST SIDES - INTERIOR

Report Year: 2005
Tier 2 Report ID: 97598
Chemical ID: 260975
CAS Number: 7664939
Chemical Name: Sulfuric acid
Chemical Date: 4/10/2007
Average Amount: 4
Maximum Amount: 10984
Location ID: 442754
Chemical State: Liquid Solution
Mixture: True
Mixture Percent: .00
Container: R - OTHER
Pressure: 1 - AMBIENT PRESSURE
Temperature: 4 - AMBIENT TEMPERATURE
Average Amount: 4
Maximum Amount: 10984
Days on Site: 365
Site Plan: False
Site Plan Document: Not reported
Private Location: False
Location: BOTH NORTH AND EAST SIDES - INTERIOR

Report Year: 2005
Tier 2 Report ID: 97598
Chemical ID: 260974
CAS Number: 7439921
Chemical Name: Lead
Chemical Date: 4/10/2007
Average Amount: 4
Maximum Amount: 54115
Location ID: 442753
Chemical State: Solid
Mixture: True
Mixture Percent: .00
Container: R - OTHER
Pressure: 1 - AMBIENT PRESSURE
Temperature: 4 - AMBIENT TEMPERATURE

Map ID
Direction
Distance
Elevation

MAP FINDINGS

Site

Database(s)

EDR ID Number
EPA ID Number

OFFICE DEPOT - ORLANDO CSC 1085 (Continued)

S108465096

Average Amount: 4
Maximum Amount: 54115
Days on Site: 365
Site Plan: False
Site Plan Document: Not reported
Private Location: False
Location: BOTH NORTH AND EAST SIDES - INTERIOR

Report Year: 2004
Tier 2 Report ID: 97597
Chemical ID: 260973
CAS Number: 7664939
Chemical Name: Sulfuric acid
Chemical Date: 4/10/2007
Average Amount: 4
Maximum Amount: 10984
Location ID: 442752
Chemical State: Liquid Solution
Mixture: True
Mixture Percent: .00
Container: R - OTHER
Pressure: 1 - AMBIENT PRESSURE
Temperature: 4 - AMBIENT TEMPERATURE
Average Amount: 4
Maximum Amount: 10984
Days on Site: 365
Site Plan: False
Site Plan Document: Not reported
Private Location: False
Location: BOTH NORTH AND EAST SIDES - INTERIOR

Report Year: 2004
Tier 2 Report ID: 97597
Chemical ID: 260971
CAS Number: 7439921
Chemical Name: Lead
Chemical Date: 4/10/2007
Average Amount: 4
Maximum Amount: 54115
Location ID: 442750
Chemical State: Solid
Mixture: True
Mixture Percent: .00
Container: R - OTHER
Pressure: 1 - AMBIENT PRESSURE
Temperature: 4 - AMBIENT TEMPERATURE
Average Amount: 4
Maximum Amount: 54115
Days on Site: 365
Site Plan: False
Site Plan Document: Not reported
Private Location: False
Location: BOTH NORTH AND EAST SIDES - INTERIOR

Map ID
Direction
Distance
Elevation

MAP FINDINGS

Site

Database(s)

EDR ID Number
EPA ID Number

OFFICE DEPOT - ORLANDO CSC 1085 (Continued)

S108465096

Report Year: 2003
Tier 2 Report ID: 97596
Chemical ID: 260970
CAS Number: 7664939
Chemical Name: Sulfuric acid
Chemical Date: 4/10/2007
Average Amount: 4
Maximum Amount: 10984
Location ID: 442749
Chemical State: Liquid Solution
Mixture: True
Mixture Percent: .00
Container: R - OTHER
Pressure: 1 - AMBIENT PRESSURE
Temperature: 4 - AMBIENT TEMPERATURE
Average Amount: 4
Maximum Amount: 10984
Days on Site: 365
Site Plan: False
Site Plan Document: Not reported
Private Location: False
Location: BOTH NORTH AND EAST SIDES - INTERIOR

Report Year: 2003
Tier 2 Report ID: 97596
Chemical ID: 260969
CAS Number: 7439921
Chemical Name: Lead
Chemical Date: 4/10/2007
Average Amount: 4
Maximum Amount: 54115
Location ID: 442747
Chemical State: Solid
Mixture: True
Mixture Percent: .00
Container: R - OTHER
Pressure: 1 - AMBIENT PRESSURE
Temperature: 4 - AMBIENT TEMPERATURE
Average Amount: 4
Maximum Amount: 54115
Days on Site: 365
Site Plan: False
Site Plan Document: Not reported
Private Location: False
Location: BOTH NORTH AND EAST SIDES - INTERIOR

Report Year: 2002
Tier 2 Report ID: 97595
Chemical ID: 260966
CAS Number: 7664939
Chemical Name: Sulfuric acid
Chemical Date: 4/10/2007
Average Amount: 4
Maximum Amount: 10984
Location ID: 442745

Map ID
Direction
Distance
Elevation

MAP FINDINGS

Site

Database(s)

EDR ID Number
EPA ID Number

OFFICE DEPOT - ORLANDO CSC 1085 (Continued)

S108465096

Chemical State: Solid
Mixture: True
Mixture Percent: .00
Container: R - OTHER
Pressure: 1 - AMBIENT PRESSURE
Temperature: 4 - AMBIENT TEMPERATURE
Average Amount: 4
Maximum Amount: 10984
Days on Site: 365
Site Plan: False
Site Plan Document: Not reported
Private Location: False
Location: BOTH NORTH AND EAST SIDES - INTERIOR

Report Year: 2002
Tier 2 Report ID: 97595
Chemical ID: 260958
CAS Number: 7439921
Chemical Name: Lead
Chemical Date: 4/10/2007
Average Amount: 4
Maximum Amount: 54115
Location ID: 442734
Chemical State: Solid
Mixture: True
Mixture Percent: .00
Container: R - OTHER
Pressure: 1 - AMBIENT PRESSURE
Temperature: 4 - AMBIENT TEMPERATURE
Average Amount: 4
Maximum Amount: 54115
Days on Site: 365
Site Plan: False
Site Plan Document: Not reported
Private Location: False
Location: BOTH NORTH AND EAST SIDES - INTERIOR

Report Year: 2001
Tier 2 Report ID: 97594
Chemical ID: 260584
CAS Number: 7664939
Chemical Name: Sulfuric acid
Chemical Date: 4/5/2007
Average Amount: 4
Maximum Amount: 10984
Location ID: 442250
Chemical State: Liquid Solution
Mixture: True
Mixture Percent: .00
Container: R - OTHER
Pressure: 1 - AMBIENT PRESSURE
Temperature: 4 - AMBIENT TEMPERATURE
Average Amount: 4
Maximum Amount: 10984
Days on Site: 365

Map ID
Direction
Distance
Elevation

MAP FINDINGS

Site

Database(s)

EDR ID Number
EPA ID Number

OFFICE DEPOT - ORLANDO CSC 1085 (Continued)

S108465096

Site Plan: False
Site Plan Document: Not reported
Private Location: False
Location: BOTH INTERIOR NORTH AND EAST SIDES

Report Year: 2001
Tier 2 Report ID: 97594
Chemical ID: 260583
CAS Number: 7439921
Chemical Name: Lead
Chemical Date: 4/5/2007
Average Amount: 4
Maximum Amount: 54115
Location ID: 442249
Chemical State: Solid
Mixture: True
Mixture Percent: .00
Container: R - OTHER
Pressure: 1 - AMBIENT PRESSURE
Temperature: 4 - AMBIENT TEMPERATURE
Average Amount: 4
Maximum Amount: 54115
Days on Site: 365
Site Plan: False
Site Plan Document: Not reported
Private Location: False
Location: BOTH INTERIOR NORTH AND EAST SIDES

Company Info:
Company Name: OFFICE DEPOT INC
Company Address: 2200 OLD GERMANTOWN ROAD
Company City,St,Zip: DELRAY BEACH, FL 33445
Company Phone: 561-438-4800
Company Fax: 561-438-4001
Company Email: Not reported
FEI Number: 592663954
Company Contact Name: DENNIS ANDRUSKIEWICZ
Company Contact Phone: 561-438-4800
Reduced Fees: False
Exempt Fees: False
Electronic Filing: False
Employee: 0
Comments: Not reported

Map ID
 Direction
 Distance
 Elevation

MAP FINDINGS

Site

Database(s)

EDR ID Number
 EPA ID Number

EN888 OFFICE DEPOT CROSS DOCK-ORLANDO
SSE 1151 GILLS DR
1/8-1/4 ORLANDO, FL 32824
0.216 mi.
1139 ft. Site 2 of 4 in cluster EN

RCRA-CESQG 1019323064
FINDS FLR000219949
ECHO

Actual: RCRA-CESQG:
95 ft. Date form received by agency: 07/15/2016

Focus Map: Facility name: OFFICE DEPOT CROSS DOCK-ORLANDO
5 Facility address: 1151 GILLS DR
 ORLANDO, FL 32824-8077

EPA ID: FLR000219949
 Contact: DARRYL CALDWELL
 Contact address: 1151 GILLS DR
 ORLANDO, FL 32824-8077

Contact country: US
 Contact telephone: 407-859-1621
 Contact email: DARRYL.CALDWELL@OFFICEDEPOT.COM
 EPA Region: 04
 Classification: Conditionally Exempt Small Quantity Generator
 Description: Handler: generates 100 kg or less of hazardous waste per calendar month, and accumulates 1000 kg or less of hazardous waste at any time; or generates 1 kg or less of acutely hazardous waste per calendar month, and accumulates at any time: 1 kg or less of acutely hazardous waste; or 100 kg or less of any residue or contaminated soil, waste or other debris resulting from the cleanup of a spill, into or on any land or water, of acutely hazardous waste; or generates 100 kg or less of any residue or contaminated soil, waste or other debris resulting from the cleanup of a spill, into or on any land or water, of acutely hazardous waste during any calendar month, and accumulates at any time: 1 kg or less of acutely hazardous waste; or 100 kg or less of any residue or contaminated soil, waste or other debris resulting from the cleanup of a spill, into or on any land or water, of acutely hazardous waste

Owner/Operator Summary:

Owner/operator name: BRE/CROSSROADS INDUSTRIAL LLC
 Owner/operator address: 2 N RIVERSIDE PLZ SUITE 2100
 CHICAGO, IL 60606

Owner/operator country: US
 Owner/operator telephone: Not reported
 Owner/operator email: Not reported
 Owner/operator fax: Not reported
 Owner/operator extension: Not reported
 Legal status: Private
 Owner/Operator Type: Owner
 Owner/Op start date: 01/25/2013
 Owner/Op end date: Not reported

Owner/operator name: OFFICE DEPOT INC
 Owner/operator address: 6600 N MILITARY TRL
 BOCA RATON, FL 33496

Owner/operator country: US
 Owner/operator telephone: 561-438-4800
 Owner/operator email: Not reported
 Owner/operator fax: Not reported
 Owner/operator extension: Not reported
 Legal status: Private
 Owner/Operator Type: Operator

Map ID
Direction
Distance
Elevation

MAP FINDINGS

Site

Database(s)

EDR ID Number
EPA ID Number

OFFICE DEPOT CROSS DOCK-ORLANDO (Continued)

1019323064

Owner/Op start date: 12/01/1993
Owner/Op end date: Not reported

Handler Activities Summary:

U.S. importer of hazardous waste: No
Mixed waste (haz. and radioactive): No
Recycler of hazardous waste: No
Transporter of hazardous waste: No
Treater, storer or disposer of HW: No
Underground injection activity: No
On-site burner exemption: No
Furnace exemption: No
Used oil fuel burner: No
Used oil processor: No
Used oil refiner: No
Used oil fuel marketer to burner: No
Used oil Specification marketer: No
Used oil transfer facility: No
Used oil transporter: No

Hazardous Waste Summary:

. Waste code: D001
. Waste name: IGNITABLE WASTE

. Waste code: D002
. Waste name: CORROSIVE WASTE

. Waste code: D003
. Waste name: REACTIVE WASTE

. Waste code: D004
. Waste name: ARSENIC

Violation Status: No violations found

FINDS:

Registry ID: 110069516893

Environmental Interest/Information System

RCRAInfo is a national information system that supports the Resource Conservation and Recovery Act (RCRA) program through the tracking of events and activities related to facilities that generate, transport, and treat, store, or dispose of hazardous waste. RCRAInfo allows RCRA program staff to track the notification, permit, compliance, and corrective action activities required under RCRA.

[Click this hyperlink](#) while viewing on your computer to access additional FINDS: detail in the EDR Site Report.

ECHO:

Envid: 1019323064
Registry ID: 110069516893
DFR URL: <http://echo.epa.gov/detailed-facility-report?fid=110069516893>

MAP FINDINGS

Map ID
Direction
Distance
Elevation

Site

Database(s)

EDR ID Number
EPA ID Number

EO889 **CONSTAR INC.**
West **901 LANDSTREET RD.**
1/8-1/4 **ORLANDO, FL 32824**
0.217 mi.
1145 ft. **Site 1 of 5 in cluster EO**

FINDS **1007127809**
ECHO **N/A**

Actual: **FINDS:**
94 ft.

Focus Map: Registry ID: 110015730967
5

Environmental Interest/Information System
 US National Pollutant Discharge Elimination System (NPDES) module of the Compliance Information System (ICIS) tracks surface water permits issued under the Clean Water Act. Under NPDES, all facilities that discharge pollutants from any point source into waters of the United States are required to obtain a permit. The permit will likely contain limits on what can be discharged, impose monitoring and reporting requirements, and include other provisions to ensure that the discharge does not adversely affect water quality.

Florida Environmental System Today Application (FIESTA) Data Maintenance (FDM) system maintains entity, environmental interest and affiliation data for the State of Florida.

[Click this hyperlink](#) while viewing on your computer to access additional FINDS: detail in the EDR Site Report.

ECHO:
 Envid: 1007127809
 Registry ID: 110015730967
 DFR URL: <http://echo.epa.gov/detailed-facility-report?fid=110015730967>

DU890 **SANDLAKE RD T5629**
West **SANDLAKE RD**
1/8-1/4 **ORLANDO, FL**
0.218 mi.
1150 ft. **Site 4 of 5 in cluster DU**

FL NPDES **S123313883**
N/A

Actual: **WASTEWATER:**
99 ft. Facility ID: FLR20CP34
Focus Map: Facility Type: Construction Generic Dewatering
2 Status: Active - Existing, permitted facility/site for which effluent, reclaimed water or wastewater residual discharge into the environment and/or monitoring is taking place.

District Office: TLST
 NPDES Permitted Site: Not reported
 Environmental Interest: Not reported
 Owner Type: Unknown
 Permit Capacity: Not reported
 Party Name: Mackenzie Kaderabek, PMTE
 Company Name: Florida Safety Contractors Inc
 RP Address: 11825 Jackson Rd
 RP Address 2: Not reported
 RP City,Stat,Zip: Thonotosassa FL 33592-2906
 Telephone: 8139829172
 Email: m.kaderabek@floridasafetycontractors.com
 Issue Date: 01/24/2019
 Effective Date: 01/24/2019

Map ID
Direction
Distance
Elevation

MAP FINDINGS

Site

Database(s)

EDR ID Number
EPA ID Number

SANDLAKE RD T5629 (Continued)

S123313883

Expiration Date: 01/23/2024
DOC Description: Generic Permit
Latitude Degrees: 28
Latitude Minutes: 27
Latitude Seconds: 3.043
Longitude Degrees: 81
Longitude Minutes: 23
Longitude Seconds: 30.74
Treatment: Not reported
Decode For Fstatus: Active

EP891
North
1/8-1/4
0.218 mi.
1151 ft.

1285 LA QUINTA
ORLANDO, FL
Site 1 of 4 in cluster EP

HMIRS 9999070255
N/A

Actual:
99 ft.

[Click this hyperlink](#) while viewing on your computer to access additional HMIRS detail in the EDR Site Report.

Focus Map:
5

EP892
NW
1/8-1/4
0.218 mi.
1151 ft.

LAMP SALES UNLIMITED INC
1271 LA QUINTA DR UNIT #13
ORLANDO, FL 32809
Site 2 of 4 in cluster EP

FINDS 1010696282
ECHO N/A

Actual:
98 ft.

FINDS:

Focus Map:
5

Registry ID: 110032963513

Environmental Interest/Information System

RCRAInfo is a national information system that supports the Resource Conservation and Recovery Act (RCRA) program through the tracking of events and activities related to facilities that generate, transport, and treat, store, or dispose of hazardous waste. RCRAInfo allows RCRA program staff to track the notification, permit, compliance, and corrective action activities required under RCRA.

Florida Environmental System Today Application (FIESTA) Data Maintenance (FDM) system maintains entity, environmental interest and affiliation data for the State of Florida.

[Click this hyperlink](#) while viewing on your computer to access additional FINDS: detail in the EDR Site Report.

ECHO:

Envid: 1010696282
Registry ID: 110032963513
DFR URL: <http://echo.epa.gov/detailed-facility-report?fid=110032963513>

MAP FINDINGS

Map ID
 Direction
 Distance
 Elevation

Site

Database(s)

EDR ID Number
 EPA ID Number

EP893 **APCO SOLUTIONS INC**
NW **1271 LA QUINTA DR**
1/8-1/4 **ORLANDO, FL 32809**
0.218 mi.
1151 ft. **Site 3 of 4 in cluster EP**

EDR Hist Auto **1021136152**
 N/A

Actual: EDR Hist Auto
98 ft.

Focus Map: 5	Year:	Name:	Type:
	2011	APCO SOLUTIONS INC	Gasoline Service Stations
	2012	APCO SOLUTIONS INC	Gasoline Service Stations

EP894 **LAMP SALES UNLIMITED INC**
NW **1271 LA QUINTA DR UNIT #13**
1/8-1/4 **ORLANDO, FL 32809**
0.218 mi.
1151 ft. **Site 4 of 4 in cluster EP**

RCRA NonGen / NLR **1015741555**
 FLR000142281

Actual: RCRA NonGen / NLR:
98 ft.

Focus Map: 5	Date form received by agency:	12/14/2017
	Facility name:	LAMP SALES UNLIMITED INC
	Facility address:	1271 LA QUINTA DR UNIT #13 ORLANDO, FL 32809-7713
	EPA ID:	FLR000142281
	Contact:	JOSH JOHNSON
	Contact address:	1271 LAQUINTA DR UNIT # 13 ORLANDO, FL 32809-0000
	Contact country:	US
	Contact telephone:	407-859-1515
	Contact email:	JOSH@LAMPESALES.ORG
	EPA Region:	04
	Land type:	Private
	Classification:	Non-Generator
	Description:	Handler: Non-Generators do not presently generate hazardous waste

Owner/Operator Summary:

Owner/operator name:	DONALD BURNS
Owner/operator address:	PO BOX 481 GOTHA, FL 34734
Owner/operator country:	US
Owner/operator telephone:	407-876-1692
Owner/operator email:	Not reported
Owner/operator fax:	Not reported
Owner/operator extension:	Not reported
Legal status:	Private
Owner/Operator Type:	Owner
Owner/Op start date:	06/30/1993
Owner/Op end date:	Not reported

Owner/operator name:	HELANCO
Owner/operator address:	PO BOX 481 GOTHA, FL 34734
Owner/operator country:	US
Owner/operator telephone:	Not reported
Owner/operator email:	Not reported
Owner/operator fax:	Not reported
Owner/operator extension:	Not reported
Legal status:	Private
Owner/Operator Type:	Owner

Map ID
Direction
Distance
Elevation

MAP FINDINGS

Site

Database(s)

EDR ID Number
EPA ID Number

LAMP SALES UNLIMITED INC (Continued)

1015741555

Owner/Op start date: 06/30/1993
Owner/Op end date: 02/20/2009

Owner/operator name: ROBERT GIANETTE
Owner/operator address: 1271 LA QUINTA DR UNIT #13
ORLANDO, FL 32809

Owner/operator country: US
Owner/operator telephone: 407-859-1515
Owner/operator email: Not reported
Owner/operator fax: Not reported
Owner/operator extension: Not reported
Legal status: Private
Owner/Operator Type: Operator
Owner/Op start date: 09/06/2007
Owner/Op end date: 02/20/2009

Owner/operator name: JOSH JOHNSON
Owner/operator address: 1271 LAQUINTA DR UNIT #13
ORLANDO, FL 32809

Owner/operator country: US
Owner/operator telephone: Not reported
Owner/operator email: Not reported
Owner/operator fax: Not reported
Owner/operator extension: Not reported
Legal status: Private
Owner/Operator Type: Operator
Owner/Op start date: 08/30/2007
Owner/Op end date: Not reported

Owner/operator name: DONALD BURNS
Owner/operator address: PO BOX 481
GOTHA, FL 34734

Owner/operator country: US
Owner/operator telephone: 407-876-1692
Owner/operator email: Not reported
Owner/operator fax: Not reported
Owner/operator extension: Not reported
Legal status: Private
Owner/Operator Type: Owner
Owner/Op start date: 09/06/2007
Owner/Op end date: 02/20/2009

Handler Activities Summary:

U.S. importer of hazardous waste: No
Mixed waste (haz. and radioactive): No
Recycler of hazardous waste: No
Transporter of hazardous waste: No
Treater, storer or disposer of HW: No
Underground injection activity: No
On-site burner exemption: No
Furnace exemption: No
Used oil fuel burner: No
Used oil processor: No
User oil refiner: No
Used oil fuel marketer to burner: No
Used oil Specification marketer: No
Used oil transfer facility: No

Map ID
Direction
Distance
Elevation

MAP FINDINGS

Site

Database(s)

EDR ID Number
EPA ID Number

LAMP SALES UNLIMITED INC (Continued)

1015741555

Used oil transporter: No

Historical Generators:

Date form received by agency: 01/03/2017
Site name: LAMP SALES UNLIMITED INC
Classification: Not a generator, verified

Date form received by agency: 01/11/2016
Site name: LAMP SALES UNLIMITED INC
Classification: Not a generator, verified

Date form received by agency: 12/19/2014
Site name: LAMP SALES UNLIMITED INC
Classification: Not a generator, verified

Date form received by agency: 12/23/2013
Site name: LAMP SALES UNLIMITED INC
Classification: Not a generator, verified

Date form received by agency: 12/11/2012
Site name: LAMP SALES UNLIMITED INC
Classification: Not a generator, verified

Date form received by agency: 05/23/2012
Site name: LAMP SALES UNLIMITED INC
Classification: Not a generator, verified

Date form received by agency: 04/06/2012
Site name: LAMP SALES UNLIMITED INC
Classification: Not a generator, verified

Date form received by agency: 09/06/2007
Site name: LAMP SALES UNLIMITED INC
Classification: Small Quantity Generator

Violation Status: No violations found

Evaluation Action Summary:

Evaluation date: 05/23/2012
Evaluation: COMPLIANCE EVALUATION INSPECTION ON-SITE
Area of violation: Not reported
Date achieved compliance: Not reported
Evaluation lead agency: State

EQ895
North
1/8-1/4
0.219 mi.
1154 ft.

HBJ
7584 PRESIDENTS DR
ORLANDO, FL 32809
Site 1 of 5 in cluster EQ

RCRA-CESQG 1014469758
FLTMP9102663

Actual: RCRA-CESQG:
Date form received by agency: 02/04/1991
94 ft.
Focus Map: Facility name: HBJ
1 Facility address: 7584 PRESIDENTS DR
ORLANDO, FL 32809-5605
EPA ID: FLTMP9102663
Contact: Not reported
Contact address: Not reported

Map ID
Direction
Distance
Elevation

MAP FINDINGS

Site

Database(s)

EDR ID Number
EPA ID Number

HBJ (Continued)

1014469758

Contact country: Not reported
Contact telephone: US
Contact email: Not reported
Contact email: Not reported
EPA Region: 04
Classification: Conditionally Exempt Small Quantity Generator
Description: Handler: generates 100 kg or less of hazardous waste per calendar month, and accumulates 1000 kg or less of hazardous waste at any time; or generates 1 kg or less of acutely hazardous waste per calendar month, and accumulates at any time: 1 kg or less of acutely hazardous waste; or 100 kg or less of any residue or contaminated soil, waste or other debris resulting from the cleanup of a spill, into or on any land or water, of acutely hazardous waste; or generates 100 kg or less of any residue or contaminated soil, waste or other debris resulting from the cleanup of a spill, into or on any land or water, of acutely hazardous waste during any calendar month, and accumulates at any time: 1 kg or less of acutely hazardous waste; or 100 kg or less of any residue or contaminated soil, waste or other debris resulting from the cleanup of a spill, into or on any land or water, of acutely hazardous waste

Handler Activities Summary:

U.S. importer of hazardous waste: No
Mixed waste (haz. and radioactive): No
Recycler of hazardous waste: No
Transporter of hazardous waste: No
Treater, storer or disposer of HW: No
Underground injection activity: No
On-site burner exemption: No
Furnace exemption: No
Used oil fuel burner: No
Used oil processor: No
User oil refiner: No
Used oil fuel marketer to burner: No
Used oil Specification marketer: No
Used oil transfer facility: No
Used oil transporter: No

Violation Status: No violations found

EQ896 HBJ
North 7584 PRESIDENTS DR
1/8-1/4 ORLANDO, FL 32809
0.219 mi.
1154 ft. Site 2 of 5 in cluster EQ

FINDS 1011402272
ECHO N/A

Actual: FINDS:
94 ft.

Focus Map: Registry ID: 110035482331
1

Environmental Interest/Information System

RCRAInfo is a national information system that supports the Resource Conservation and Recovery Act (RCRA) program through the tracking of events and activities related to facilities that generate, transport, and treat, store, or dispose of hazardous waste. RCRAInfo allows RCRA program staff to track the notification, permit, compliance, and corrective action activities required under RCRA.

Map ID
Direction
Distance
Elevation

MAP FINDINGS

Site

Database(s)

EDR ID Number
EPA ID Number

HBJ (Continued)

1011402272

Florida Environmental System Today Application (FIESTA) Data Maintenance (FDM) system maintains entity, environmental interest and affiliation data for the State of Florida.

[Click this hyperlink](#) while viewing on your computer to access additional FINDS: detail in the EDR Site Report.

ECHO:

Envid: 1011402272
Registry ID: 110035482331
DFR URL: <http://echo.epa.gov/detailed-facility-report?fid=110035482331>

ER897
SW
1/8-1/4
0.219 mi.
1157 ft.

DARDEN RESTAURANTS
1000 DARDEN CENTER DRIVE
ORLANDO, FL 32837
Site 1 of 2 in cluster ER

FL TIER 2 **S111750723**
N/A

Actual:
79 ft.
Focus Map:
7

TIER 2:
Name: DARDEN RESTAURANTS
Address: 1000 DARDEN CENTER DRIVE
City,State,Zip: ORLANDO, FL 32837

Year: 2018
Facility Id: 6380099
Active Date: Not reported
Inactive Date: Not reported
Sale Pending: Not reported
Original Date: Not reported
PLOT Source: Not reported
Latitude: Not reported
Longitude: Not reported
LEPC District: Not reported
Counties: Not reported
SERC: Not reported
Program Level: Not reported
PRIME: Not reported
SIC Code: Not reported
SIC Code 2: Not reported
NAICS Code: 722511
Last Modified Date: 01/30/2019
First Submit Date: 01/30/2019
Data Submitted By: Tina Guilfoil, Risk Control Safety Manager
Company Name: DARDEN RESTAURANTS INC
Comments: Not reported

Contact:
Contact ID: Not reported
Year: 2018
Facility Id: 6380099
Contact Type: Owner / Operator
Contact Name: WARREN LOMBARDY
Contact Title: Not reported
Contact Phone: 407-245-4000
Contact 24Hr Phone: Not reported
Contact Telephone 2: Not reported
Contact Telephone 3: Not reported

Map ID
Direction
Distance
Elevation

MAP FINDINGS

Site

Database(s)

EDR ID Number
EPA ID Number

DARDEN RESTAURANTS (Continued)

S111750723

Contact Telephone 4: Not reported
Contact Telephone 5: Not reported
Contact Telephone 6: Not reported
Contact Email: WLOMBARDY@DARDEN.COM

Name: DARDEN RESTAURANTS
Address: 1000 DARDEN CENTER DRIVE
City,State,Zip: ORLANDO, FL 32837

Year: 2017
Facility Id: 6093996
Active Date: Not reported
Inactive Date: Not reported
Sale Pending: Not reported
Original Date: Not reported
PLOT Source: Not reported
Latitude: Not reported
Longitude: Not reported
LEPC District: Not reported
Counties: Not reported
SERC: Not reported
Program Level: Not reported
PRIME: Not reported
SIC Code: 5812
SIC Code 2: Not reported
NAICS Code: 722511
Last Modified Date: 05/17/2018
First Submit Date: 02/13/2018
Data Submitted By: Melanie Stanisic, Manager, Risk Management
Company Name: DARDEN RESTAURANTS INC
Comments: Not reported

Contact:
Contact ID: Not reported
Year: 2017
Facility Id: 6093996
Contact Type: Emergency Contact
Contact Name: WARREN LOMBARDY
Contact Title: Not reported
Contact Phone: (407) 245-4000
Contact 24Hr Phone: Not reported
Contact Telephone 2: 407-245-6989
Contact Telephone 3: 407-245-4000
Contact Telephone 4: Not reported
Contact Telephone 5: 407-245-4000
Contact Telephone 6: Not reported
Contact Email: WLOMBARDY@DARDEN.COM

Name: DARDEN RESTAURANTS
Address: 1000 DARDEN CENTER DRIVE
City,State,Zip: ORLANDO, FL 32837

Year: 2016
Facility Id: 5837413

Map ID
Direction
Distance
Elevation

MAP FINDINGS

Site

Database(s)

EDR ID Number
EPA ID Number

DARDEN RESTAURANTS (Continued)

S111750723

Active Date: Not reported
Inactive Date: Not reported
Sale Pending: Not reported
Original Date: Not reported
PLOT Source: Not reported
Latitude: Not reported
Longitude: Not reported
LEPC District: Not reported
Counties: Not reported
SERC: Not reported
Program Level: Not reported
PRIME: Not reported
SIC Code: 5812
SIC Code 2: Not reported
NAICS Code: 722511
Last Modified Date: 02/07/2017
First Submit Date: 02/07/2017
Data Submitted By: Melanie Stanisic, Manager, Risk Management
Company Name: DARDEN RESTAURANTS INC
Comments: Not reported

Contact:

Contact ID: Not reported
Year: 2016
Facility Id: 5837413
Contact Type: Emergency Contact
Contact Name: WARREN LOMBARDY
Contact Title: Not reported
Contact Phone: (407) 245-4000
Contact 24Hr Phone: Not reported
Contact Telephone 2: 407-245-6989
Contact Telephone 3: 407-245-4000
Contact Telephone 4: Not reported
Contact Telephone 5: 407-245-4000
Contact Telephone 6: Not reported
Contact Email: WLOMBARDY@DARDEN.COM

Name: DARDEN RESTAURANTS
Address: 1000 DARDEN CENTER DRIVE
City,State,Zip: ORLANDO, FL 32837

Year: 2015
Facility Id: 5386498
Active Date: Not reported
Inactive Date: Not reported
Sale Pending: Not reported
Original Date: Not reported
PLOT Source: Not reported
Latitude: 28.4151
Longitude: -81.424600
LEPC District: Not reported
Counties: Not reported
SERC: Not reported
Program Level: Not reported
PRIME: Not reported
SIC Code: 5812

Map ID
Direction
Distance
Elevation

MAP FINDINGS

Site

Database(s)

EDR ID Number
EPA ID Number

DARDEN RESTAURANTS (Continued)

S111750723

SIC Code 2: Not reported
NAICS Code: 722511
Last Modified Date: 02/02/2016
First Submit Date: 02/02/2016
Data Submitted By: Melanie Stanisis, Manager, Risk Management
Company Name: DARDEN RESTAURANTS INC
Comments: Not reported

Contact:

Contact ID: Not reported
Year: 2015
Facility Id: 5386498
Contact Type: Emergency Contact
Contact Name: WARREN LOMBARDY
Contact Title: Not reported
Contact Phone: (407) 245-4000
Contact 24Hr Phone: Not reported
Contact Telephone 2: 407-245-6989
Contact Telephone 3: 407-245-4000
Contact Telephone 4: Not reported
Contact Telephone 5: 407-245-4000
Contact Telephone 6: Not reported
Contact Email: WLOMBARDY@DARDEN.COM

Name: DARDEN RESTAURANTS
Address: 1000 DARDEN CENTER DRIVE
City,State,Zip: ORLANDO, FL 32837

Year: 2014
Facility Id: 5182676
Active Date: Not reported
Inactive Date: Not reported
Sale Pending: Not reported
Original Date: Not reported
PLOT Source: Not reported
Latitude: 28.4151
Longitude: -81.424600
LEPC District: Not reported
Counties: Not reported
SERC: Not reported
Program Level: Not reported
PRIME: Not reported
SIC Code: 5812
SIC Code 2: Not reported
NAICS Code: 722110
Last Modified Date: 07/27/2015
First Submit Date: 07/27/2015
Data Submitted By: Melanie Stanisis, Manager, Risk Management
Company Name: DARDEN RESTAURANTS INC
Comments: Not reported

Contact:

Contact ID: Not reported
Year: 2014
Facility Id: 5182676
Contact Type: Emergency Contact

Map ID
Direction
Distance
Elevation

MAP FINDINGS

Site

Database(s)

EDR ID Number
EPA ID Number

DARDEN RESTAURANTS (Continued)

S111750723

Contact Name: WARREN LOMBARDY
Contact Title: Not reported
Contact Phone: (407) 245-4000
Contact 24Hr Phone: Not reported
Contact Telephone 2: 407-245-6989
Contact Telephone 3: Not reported
Contact Telephone 4: Not reported
Contact Telephone 5: Not reported
Contact Telephone 6: Not reported
Contact Email: WLOMBARDY@DARDEN.COM

Name: DARDEN RESTAURANTS
Address: 1000 DARDEN CENTER DRIVE
City,State,Zip: ORLANDO, FL 32837

Year: 2013
Facility Id: 4566695
Active Date: Not reported
Inactive Date: Not reported
Sale Pending: Not reported
Original Date: Not reported
PLOT Source: Not reported
Latitude: 28.4151
Longitude: -81.424600
LEPC District: Not reported
Counties: Not reported
SERC: Not reported
Program Level: Not reported
PRIME: Not reported
SIC Code: 5812
SIC Code 2: Not reported
NAICS Code: 722110
Last Modified Date: 03/13/2014
First Submit Date: 03/13/2014
Data Submitted By: Chase Brackett, Manager
Company Name: DARDEN RESTAURANTS INC
Comments: Not reported

Contact:
Contact ID: Not reported
Year: 2013
Facility Id: 4566695
Contact Type: Emergency Contact
Contact Name: KEVIN LEMAY
Contact Title: Not reported
Contact Phone: (407) 851-3923
Contact 24Hr Phone: Not reported
Contact Telephone 2: 407-245-6629
Contact Telephone 3: Not reported
Contact Telephone 4: Not reported
Contact Telephone 5: Not reported
Contact Telephone 6: Not reported
Contact Email: dfrancke.pe@gmail.com

Map ID
Direction
Distance
Elevation

MAP FINDINGS

Site

Database(s)

EDR ID Number
EPA ID Number

DARDEN RESTAURANTS (Continued)

S111750723

Name: DARDEN RESTAURANTS
Address: 1000 DARDEN CENTER DRIVE
City,State,Zip: ORLANDO, FL 32837

Year: 2012
Facility Id: 4131864
Active Date: Not reported
Inactive Date: Not reported
Sale Pending: Not reported
Original Date: Not reported
PLOT Source: Not reported
Latitude: 28.4151
Longitude: -81.424600
LEPC District: Not reported
Counties: Not reported
SERC: Not reported
Program Level: Not reported
PRIME: Not reported
SIC Code: 5812
SIC Code 2: Not reported
NAICS Code: 722110
Last Modified Date: 04/08/2013
First Submit Date: 04/08/2013
Data Submitted By: Chase Brackett, Manager
Company Name: DARDEN RESTAURANTS INC
Comments: Not reported

Contact:

Contact ID: Not reported
Year: 2012
Facility Id: 4131864
Contact Type: Tier II Emergency Contact
Contact Name: CHASE BRACKETT
Contact Title: Not reported
Contact Phone: (407) 245-6629
Contact 24Hr Phone: Not reported
Contact Telephone 2: Not reported
Contact Telephone 3: Not reported
Contact Telephone 4: Not reported
Contact Telephone 5: Not reported
Contact Telephone 6: Not reported
Contact Email: dfrancke.pe@gmail.com

Contact ID: Not reported
Year: 2012
Facility Id: 4131864
Contact Type: Tier II Secondary Contact
Contact Name: KEVIN LEMAY
Contact Title: Not reported
Contact Phone: (407) 467-5812
Contact 24Hr Phone: Not reported
Contact Telephone 2: Not reported
Contact Telephone 3: Not reported
Contact Telephone 4: Not reported
Contact Telephone 5: Not reported
Contact Telephone 6: Not reported
Contact Email: dfrancke.pe@gmail.com

Map ID
Direction
Distance
Elevation

MAP FINDINGS

Site

Database(s)

EDR ID Number
EPA ID Number

DARDEN RESTAURANTS (Continued)

S111750723

Contact ID: Not reported
Year: 2012
Facility Id: 4131864
Contact Type: Owner / Operator
Contact Name: DARDEN RESTAURANTS INCORPORATED
Contact Title: Not reported
Contact Phone: (407) 245-6629
Contact 24Hr Phone: Not reported
Contact Telephone 2: Not reported
Contact Telephone 3: Not reported
Contact Telephone 4: Not reported
Contact Telephone 5: Not reported
Contact Telephone 6: Not reported
Contact Email: dfrancke.pe@gmail.com

Contact ID: Not reported
Year: 2012
Facility Id: 4131864
Contact Type: Tier II Secondary 24 Hour Contact
Contact Name: KEVIN LEMAY
Contact Title: Not reported
Contact Phone: (407) 851-3923
Contact 24Hr Phone: Not reported
Contact Telephone 2: Not reported
Contact Telephone 3: Not reported
Contact Telephone 4: Not reported
Contact Telephone 5: Not reported
Contact Telephone 6: Not reported
Contact Email: dfrancke.pe@gmail.com

Contact ID: Not reported
Year: 2012
Facility Id: 4131864
Contact Type: Tier II Emergency 24 Hour Contact
Contact Name: CHASE BRACKETT
Contact Title: Not reported
Contact Phone: (407) 920-2724
Contact 24Hr Phone: Not reported
Contact Telephone 2: Not reported
Contact Telephone 3: Not reported
Contact Telephone 4: Not reported
Contact Telephone 5: Not reported
Contact Telephone 6: Not reported
Contact Email: dfrancke.pe@gmail.com

Name: DARDEN RESTAURANTS
Address: 1000 DARDEN CENTER DRIVE
City,State,Zip: ORLANDO, FL 32837

Year: 2011
Facility Id: 3994370
Active Date: Not reported
Inactive Date: Not reported
Sale Pending: Not reported
Original Date: Not reported

Map ID
Direction
Distance
Elevation

MAP FINDINGS

Site

Database(s)

EDR ID Number
EPA ID Number

DARDEN RESTAURANTS (Continued)

S111750723

PLOT Source: Not reported
Latitude: 28.4151
Longitude: -81.424600
LEPC District: Not reported
Counties: Not reported
SERC: Not reported
Program Level: Not reported
PRIME: Not reported
SIC Code: Not reported
SIC Code 2: Not reported
NAICS Code: Not reported
Last Modified Date: 11/12/2012
First Submit Date: 11/09/2012
Data Submitted By: Florida Division of Emergency Management
Company Name: DARDEN RESTAURANTS INC
Comments: Not reported

Contact:

Contact ID: Not reported
Year: 2011
Facility Id: 3994370
Contact Type: Tier II Emergency Contact
Contact Name: CHASE BRACKETT
Contact Title: Not reported
Contact Phone: (407) 245-6629
Contact 24Hr Phone: Not reported
Contact Telephone 2: Not reported
Contact Telephone 3: Not reported
Contact Telephone 4: Not reported
Contact Telephone 5: Not reported
Contact Telephone 6: Not reported
Contact Email: dfrancke.pe@gmail.com

Contact ID: Not reported
Year: 2011
Facility Id: 3994370
Contact Type: Tier II Secondary 24 Hour Contact
Contact Name: KEVIN LEMAY
Contact Title: Not reported
Contact Phone: (407) 851-3923
Contact 24Hr Phone: Not reported
Contact Telephone 2: Not reported
Contact Telephone 3: Not reported
Contact Telephone 4: Not reported
Contact Telephone 5: Not reported
Contact Telephone 6: Not reported
Contact Email: dfrancke.pe@gmail.com

Contact ID: Not reported
Year: 2011
Facility Id: 3994370
Contact Type: Tier II Secondary Contact
Contact Name: KEVIN LEMAY
Contact Title: Not reported
Contact Phone: (407) 467-5812
Contact 24Hr Phone: Not reported
Contact Telephone 2: Not reported
Contact Telephone 3: Not reported

Map ID
Direction
Distance
Elevation

MAP FINDINGS

Site

Database(s)

EDR ID Number
EPA ID Number

DARDEN RESTAURANTS (Continued)

S111750723

Contact Telephone 4: Not reported
Contact Telephone 5: Not reported
Contact Telephone 6: Not reported
Contact Email: dfrancke.pe@gmail.com

Contact ID: Not reported
Year: 2011
Facility Id: 3994370
Contact Type: Tier II Emergency 24 Hour Contact
Contact Name: CHASE BRACKETT
Contact Title: Not reported
Contact Phone: (407) 920-2724
Contact 24Hr Phone: Not reported
Contact Telephone 2: Not reported
Contact Telephone 3: Not reported
Contact Telephone 4: Not reported
Contact Telephone 5: Not reported
Contact Telephone 6: Not reported
Contact Email: dfrancke.pe@gmail.com

Name: DARDEN RESTAURANTS
Address: 1000 DARDEN CENTER DRIVE
City,State,Zip: ORLANDO, FL 32837

Year: 2010
Facility Id: Not reported
Active Date: Not reported
Inactive Date: Not reported
Sale Pending: Not reported
Original Date: Not reported
PLOT Source: Not reported
Latitude: 28.4151
Longitude: -81.42
LEPC District: Not reported
Counties: Not reported
SERC: Not reported
Program Level: Not reported
PRIME: Not reported
SIC Code: Not reported
SIC Code 2: Not reported
NAICS Code: Not reported
Last Modified Date: Not reported
First Submit Date: Not reported
Data Submitted By: Not reported
Company Name: Not reported
Comments: Not reported

Chemical Code: 68476346
Chemical Name: Diesel Fuel Oil (low sulfur)
Chemical State: LIQUID
Location Name: RSC HEADQUARTERS
Container Code: A
Pressure Code: 1
Temperature Code: 4
Average Quantity: 28000

Map ID
Direction
Distance
Elevation

MAP FINDINGS

Site

Database(s)

EDR ID Number
EPA ID Number

DARDEN RESTAURANTS (Continued)

S111750723

Maximum Quantity: 28000
Days On Site: 365

ER898
SW
1/8-1/4
0.219 mi.
1157 ft.

DARDEN CORP
1000 DARDEN CENTER DR
ORLANDO, FL 32837
Site 2 of 2 in cluster ER

FL TANKS **S118239423**
N/A

Actual:
79 ft.

Focus Map:
7

TANKS:
Name: DARDEN CORP
Address: 1000 DARDEN CENTER DR
City,State,Zip: ORLANDO, FL 32837
Facility ID: 9814667
Facility Phone: 4072454000
Facility Status: CLOSED
Facility Type: C
Type Description: Fuel user/Non-retail
Dep Co: P
Lat/Lon Deg Min Sec: Not reported

899
ESE
1/8-1/4
0.219 mi.
1157 ft.

10400 ROCKERT COURT
ORLANDO, FL

ERNS **2001577609**
N/A

Actual:
88 ft.

Focus Map:
9

[Click this hyperlink](#) while viewing on your computer to access additional ERNS detail in the EDR Site Report.

900
ENE
1/8-1/4
0.220 mi.
1159 ft.

VOLTAIRE DRIVE CANAL BANK & SLOPE EROSION REPAIR
7000 WINEGARD RD
ORLANDO, FL 32809

FINDS **1016721564**
ECHO **N/A**

Actual:
99 ft.

Focus Map:
3

FINDS:
Registry ID: 110057201148
Environmental Interest/Information System
US National Pollutant Discharge Elimination System (NPDES) module of the Compliance Information System (ICIS) tracks surface water permits issued under the Clean Water Act. Under NPDES, all facilities that discharge pollutants from any point source into waters of the United States are required to obtain a permit. The permit will likely contain limits on what can be discharged, impose monitoring and reporting requirements, and include other provisions to ensure that the discharge does not adversely affect water quality.

Map ID
Direction
Distance
Elevation

MAP FINDINGS

Site

Database(s)

EDR ID Number
EPA ID Number

VOLTAIRE DRIVE CANAL BANK & SLOPE EROSION REPAIR (Continued)

1016721564

[Click this hyperlink](#) while viewing on your computer to access additional FINDS: detail in the EDR Site Report.

ECHO:

Envid: 1016721564
Registry ID: 110057201148
DFR URL: <http://echo.epa.gov/detailed-facility-report?fid=110057201148>

DU901
West
1/8-1/4
0.221 mi.
1169 ft.

1051 W SANDLAKE ROAD
ORLANDO, FL

FL SPILLS S121314751
N/A

Site 5 of 5 in cluster DU

Actual:
99 ft.

Focus Map:
2

SPILLS:

OHMIT Incident Number: 59497
Incident Legacy: Not reported
On-Scene Response: No
Criminal Indicator: Yes
Hurricane Indicator: No
Incident Date: 12/06/2017
Incident Status: Saved
Incident Report Date: 12/13/2017
Pollutant: Food oil, n.o.s.
Pollutants Category: Non-petroleum oils
Substance Spilled: Food oil, n.o.s.
Amount Spilled (Gallons): 50.00
Pollutant - Unit Measure: gallon

Incident Party Name: Hukoos Family Fun
Description: Inland

Incident Party Name: Hukoos Family Fun
Description: Inland

Incident Party Name: Hukoos Family Fun
Description: Inland

Incident Party Name: Hukoos Family Fun
Description: Inland

Incident Party Name: Local Programs
Description: Inland

Incident Party Name: Local Programs
Description: Inland

Incident Party Name: Piggett John
Description: Inland

Incident Party Name: Piggett John
Description: Inland

MAP FINDINGS

Map ID
Direction
Distance
Elevation

Site

Database(s)

EDR ID Number
EPA ID Number

EJ902
ENE
1/8-1/4
0.223 mi.
1177 ft.
SEQUIAM
UNKNOWN
ORLANDO, FL 00000
Site 3 of 6 in cluster EJ

FINDS **1014693028**
N/A

Actual: FINDS:
94 ft.

Focus Map: Registry ID: 110041610548
3 Environmental Interest/Information System
AIR MINOR

[Click this hyperlink](#) while viewing on your computer to access additional FINDS: detail in the EDR Site Report.

ES903
North
1/8-1/4
0.224 mi.
1184 ft.
INTEPLAST ENGINEERED FILMS CORP
7549 BROKERAGE DR
ORLANDO, FL 32809
Site 1 of 5 in cluster ES

RCRA-LQG **1000500038**
ICIS **FLD984201251**
US AIRS
FINDS
ECHO

Actual:
93 ft.

Focus Map:
1

RCRA-LQG:
Date form received by agency: 02/23/2018
Facility name: INTEPLAST ENGINEERED FILMS CORP
Facility address: 7549 BROKERAGE DR
ORLANDO, FL 32809-5625
EPA ID: FLD984201251
Contact: RAFAEL NIETO
Contact address: 7549 BROKERAGE DR
ORLANDO, FL 32809-5625
Contact country: US
Contact telephone: 407-855-3933
Contact email: RNIETO@NIAFLEX.COM
EPA Region: 04
Land type: Private
Classification: Large Quantity Generator
Description: Handler: generates 1,000 kg or more of hazardous waste during any calendar month; or generates more than 1 kg of acutely hazardous waste during any calendar month; or generates more than 100 kg of any residue or contaminated soil, waste or other debris resulting from the cleanup of a spill, into or on any land or water, of acutely hazardous waste during any calendar month; or generates 1 kg or less of acutely hazardous waste during any calendar month, and accumulates more than 1 kg of acutely hazardous waste at any time; or generates 100 kg or less of any residue or contaminated soil, waste or other debris resulting from the cleanup of a spill, into or on any land or water, of acutely hazardous waste during any calendar month, and accumulates more than 100 kg of that material at any time

Owner/Operator Summary:

Owner/operator name: INTEPLAST ENGINEERED FILMS CORP
Owner/operator address: 7549 BROKERAGE DR
ORLANDO, FL 32809
Owner/operator country: US
Owner/operator telephone: 407-851-6620
Owner/operator email: Not reported
Owner/operator fax: Not reported

Map ID
Direction
Distance
Elevation

MAP FINDINGS

Site

Database(s)

EDR ID Number
EPA ID Number

INTEPLAST ENGINEERED FILMS CORP (Continued)

1000500038

Owner/operator extension: Not reported
Legal status: Private
Owner/Operator Type: Owner
Owner/Op start date: 01/04/2011
Owner/Op end date: Not reported

Owner/operator name: INTEPLAST ENGINEERED FILMS CORP
Owner/operator address: 7549 BROKERAGE DR
ORLANDO, FL 32809

Owner/operator country: US
Owner/operator telephone: 407-851-6620
Owner/operator email: Not reported
Owner/operator fax: Not reported
Owner/operator extension: Not reported
Legal status: Private
Owner/Operator Type: Operator
Owner/Op start date: 01/04/2011
Owner/Op end date: Not reported

Handler Activities Summary:

U.S. importer of hazardous waste: No
Mixed waste (haz. and radioactive): No
Recycler of hazardous waste: No
Transporter of hazardous waste: No
Treater, storer or disposer of HW: No
Underground injection activity: No
On-site burner exemption: No
Furnace exemption: No
Used oil fuel burner: No
Used oil processor: No
User oil refiner: No
Used oil fuel marketer to burner: No
Used oil Specification marketer: No
Used oil transfer facility: No
Used oil transporter: No

Historical Generators:

Date form received by agency: 02/23/2018
Site name: INTEPLAST ENGINEERED FILMS CORP
Classification: Large Quantity Generator

Date form received by agency: 06/26/2017
Site name: INTEPLAST ENGINEERED FILMS CORP
Classification: Large Quantity Generator

Date form received by agency: 05/24/2017
Site name: INTEPLAST ENGINEERED FILMS CORP
Classification: Large Quantity Generator

Date form received by agency: 12/18/2015
Site name: NIAFLEX CORPORATION
Classification: Large Quantity Generator

Date form received by agency: 02/08/2012
Site name: NIAFLEX CORPORATION
Classification: Large Quantity Generator

Map ID
Direction
Distance
Elevation

MAP FINDINGS

Site

Database(s)

EDR ID Number
EPA ID Number

INTEPLAST ENGINEERED FILMS CORP (Continued)

1000500038

Date form received by agency: 01/31/2012
Site name: NIAFLEX CORPORATION
Classification: Large Quantity Generator

Date form received by agency: 12/27/2011
Site name: NINA PLASTIC BAGS INC
Classification: Not a generator, verified

Date form received by agency: 09/02/2005
Site name: NINA PLASTIC BAGS INC
Classification: Small Quantity Generator

Date form received by agency: 02/17/2000
Site name: NINA PLASTIC BAGS INC
Classification: Small Quantity Generator

Hazardous Waste Summary:

. Waste code: D001
. Waste name: IGNITABLE WASTE

Facility Has Received Notices of Violations:

Regulation violated: 265.174
Area of violation: TSD IS-Container Use and Management
Date violation determined: 05/24/2017
Date achieved compliance: 06/09/2017
Violation lead agency: State
Enforcement action: DEP SHORT FORM CONSENT ORDER
Enforcement action date: 09/18/2017
Enf. disposition status: Not reported
Enf. disp. status date: Not reported
Enforcement lead agency: State
Proposed penalty amount: Not reported
Final penalty amount: 4510
Paid penalty amount: 4510

Regulation violated: 262.34(a)(2), 262.34(a)(3)
Area of violation: Generators - Pre-transport
Date violation determined: 05/24/2017
Date achieved compliance: 05/24/2017
Violation lead agency: State
Enforcement action: DEP SHORT FORM CONSENT ORDER
Enforcement action date: 09/18/2017
Enf. disposition status: Not reported
Enf. disp. status date: Not reported
Enforcement lead agency: State
Proposed penalty amount: Not reported
Final penalty amount: 4510
Paid penalty amount: 4510

Regulation violated: 265.173(a)
Area of violation: TSD IS-Container Use and Management
Date violation determined: 05/24/2017
Date achieved compliance: 05/24/2017
Violation lead agency: State
Enforcement action: DEP SHORT FORM CONSENT ORDER

Map ID
Direction
Distance
Elevation

MAP FINDINGS

Site

Database(s)

EDR ID Number
EPA ID Number

INTEPLAST ENGINEERED FILMS CORP (Continued)

1000500038

Enforcement action date: 09/18/2017
Enf. disposition status: Not reported
Enf. disp. status date: Not reported
Enforcement lead agency: State
Proposed penalty amount: Not reported
Final penalty amount: 4510
Paid penalty amount: 4510

Regulation violated: 265.52(d), 265.52(e), 265.54, 265.5
Area of violation: TSD IS-Contingency Plan and Emergency Procedures
Date violation determined: 05/24/2017
Date achieved compliance: 06/08/2017
Violation lead agency: State
Enforcement action: DEP SHORT FORM CONSENT ORDER
Enforcement action date: 09/18/2017
Enf. disposition status: Not reported
Enf. disp. status date: Not reported
Enforcement lead agency: State
Proposed penalty amount: Not reported
Final penalty amount: 4510
Paid penalty amount: 4510

Regulation violated: 262.11
Area of violation: Generators - General
Date violation determined: 05/24/2017
Date achieved compliance: 07/21/2017
Violation lead agency: State
Enforcement action: DEP SHORT FORM CONSENT ORDER
Enforcement action date: 09/18/2017
Enf. disposition status: Not reported
Enf. disp. status date: Not reported
Enforcement lead agency: State
Proposed penalty amount: Not reported
Final penalty amount: 4510
Paid penalty amount: 4510

Regulation violated: 262.41(a), 62-730.160(4)
Area of violation: Generators - Records/Reporting
Date violation determined: 05/24/2017
Date achieved compliance: 06/20/2017
Violation lead agency: State
Enforcement action: DEP SHORT FORM CONSENT ORDER
Enforcement action date: 09/18/2017
Enf. disposition status: Not reported
Enf. disp. status date: Not reported
Enforcement lead agency: State
Proposed penalty amount: Not reported
Final penalty amount: 4510
Paid penalty amount: 4510

Regulation violated: 62-730.150(2)(b)
Area of violation: State Statute or Regulation
Date violation determined: 05/24/2017
Date achieved compliance: 05/24/2017
Violation lead agency: State
Enforcement action: DEP SHORT FORM CONSENT ORDER
Enforcement action date: 09/18/2017

Map ID
Direction
Distance
Elevation

MAP FINDINGS

Site

Database(s)

EDR ID Number
EPA ID Number

INTEPLAST ENGINEERED FILMS CORP (Continued)

1000500038

Enf. disposition status: Not reported
Enf. disp. status date: Not reported
Enforcement lead agency: State
Proposed penalty amount: Not reported
Final penalty amount: 4510
Paid penalty amount: 4510

Regulation violated: 265.52(c)
Area of violation: TSD IS-Contingency Plan and Emergency Procedures
Date violation determined: 01/31/2012
Date achieved compliance: 03/23/2012
Violation lead agency: State
Enforcement action: Not reported
Enforcement action date: 03/27/2012
Enf. disposition status: Not reported
Enf. disp. status date: Not reported
Enforcement lead agency: State
Proposed penalty amount: Not reported
Final penalty amount: Not reported
Paid penalty amount: Not reported

Regulation violated: 265.16(d)
Area of violation: TSD IS-General Facility Standards
Date violation determined: 01/31/2012
Date achieved compliance: 03/23/2012
Violation lead agency: State
Enforcement action: Not reported
Enforcement action date: 03/27/2012
Enf. disposition status: Not reported
Enf. disp. status date: Not reported
Enforcement lead agency: State
Proposed penalty amount: Not reported
Final penalty amount: Not reported
Paid penalty amount: Not reported

Regulation violated: 265.174, 62-730.160(6)
Area of violation: TSD IS-Container Use and Management
Date violation determined: 01/31/2012
Date achieved compliance: 01/31/2012
Violation lead agency: State
Enforcement action: Not reported
Enforcement action date: 03/27/2012
Enf. disposition status: Not reported
Enf. disp. status date: Not reported
Enforcement lead agency: State
Proposed penalty amount: Not reported
Final penalty amount: Not reported
Paid penalty amount: Not reported

Regulation violated: 262.34(a)(2)
Area of violation: Generators - Pre-transport
Date violation determined: 01/31/2012
Date achieved compliance: 01/31/2012
Violation lead agency: State
Enforcement action: Not reported
Enforcement action date: 03/27/2012
Enf. disposition status: Not reported

Map ID
Direction
Distance
Elevation

MAP FINDINGS

Site

Database(s)

EDR ID Number
EPA ID Number

INTEPLAST ENGINEERED FILMS CORP (Continued)

1000500038

Enf. disp. status date: Not reported
Enforcement lead agency: State
Proposed penalty amount: Not reported
Final penalty amount: Not reported
Paid penalty amount: Not reported

Regulation violated: GGR:265.173(a)
Area of violation: TSD IS-Container Use and Management
Date violation determined: 09/02/2005
Date achieved compliance: 10/31/2005
Violation lead agency: State
Enforcement action: DEP SHORT FORM CONSENT ORDER
Enforcement action date: 11/23/2005
Enf. disposition status: Not reported
Enf. disp. status date: Not reported
Enforcement lead agency: State
Proposed penalty amount: Not reported
Final penalty amount: 8889
Paid penalty amount: 8889

Regulation violated: GRR:265.174
Area of violation: TSD IS-Container Use and Management
Date violation determined: 09/02/2005
Date achieved compliance: 10/31/2005
Violation lead agency: State
Enforcement action: DEP MEETING
Enforcement action date: 10/31/2005
Enf. disposition status: Not reported
Enf. disp. status date: Not reported
Enforcement lead agency: State
Proposed penalty amount: Not reported
Final penalty amount: Not reported
Paid penalty amount: Not reported

Regulation violated: GRR:265.174
Area of violation: TSD IS-Container Use and Management
Date violation determined: 09/02/2005
Date achieved compliance: 10/31/2005
Violation lead agency: State
Enforcement action: DEP SHORT FORM CONSENT ORDER
Enforcement action date: 11/23/2005
Enf. disposition status: Not reported
Enf. disp. status date: Not reported
Enforcement lead agency: State
Proposed penalty amount: Not reported
Final penalty amount: 8889
Paid penalty amount: 8889

Regulation violated: GRR:262.42
Area of violation: Generators - Records/Reporting
Date violation determined: 09/02/2005
Date achieved compliance: 10/31/2005
Violation lead agency: State
Enforcement action: DEP WARNING LETTER
Enforcement action date: 09/27/2005
Enf. disposition status: Not reported
Enf. disp. status date: Not reported

Map ID
Direction
Distance
Elevation

MAP FINDINGS

Site

Database(s)

EDR ID Number
EPA ID Number

INTEPLAST ENGINEERED FILMS CORP (Continued)

1000500038

Enforcement lead agency: State
Proposed penalty amount: Not reported
Final penalty amount: Not reported
Paid penalty amount: Not reported

Regulation violated: GPT:262.34(a)(5)(iii)
Area of violation: Generators - Pre-transport
Date violation determined: 09/02/2005
Date achieved compliance: 10/31/2005
Violation lead agency: State
Enforcement action: DEP SHORT FORM CONSENT ORDER
Enforcement action date: 11/23/2005
Enf. disposition status: Not reported
Enf. disp. status date: Not reported
Enforcement lead agency: State
Proposed penalty amount: Not reported
Final penalty amount: 8889
Paid penalty amount: 8889

Regulation violated: GRR:262.42
Area of violation: Generators - Records/Reporting
Date violation determined: 09/02/2005
Date achieved compliance: 10/31/2005
Violation lead agency: State
Enforcement action: DEP MEETING
Enforcement action date: 10/31/2005
Enf. disposition status: Not reported
Enf. disp. status date: Not reported
Enforcement lead agency: State
Proposed penalty amount: Not reported
Final penalty amount: Not reported
Paid penalty amount: Not reported

Regulation violated: GGR:265.173(a)
Area of violation: TSD IS-Container Use and Management
Date violation determined: 09/02/2005
Date achieved compliance: 10/31/2005
Violation lead agency: State
Enforcement action: DEP MEETING
Enforcement action date: 10/31/2005
Enf. disposition status: Not reported
Enf. disp. status date: Not reported
Enforcement lead agency: State
Proposed penalty amount: Not reported
Final penalty amount: Not reported
Paid penalty amount: Not reported

Regulation violated: GRR:262.42
Area of violation: Generators - Records/Reporting
Date violation determined: 09/02/2005
Date achieved compliance: 10/31/2005
Violation lead agency: State
Enforcement action: DEP SHORT FORM CONSENT ORDER
Enforcement action date: 11/23/2005
Enf. disposition status: Not reported
Enf. disp. status date: Not reported
Enforcement lead agency: State

Map ID
Direction
Distance
Elevation

MAP FINDINGS

Site

Database(s)

EDR ID Number
EPA ID Number

INTEPLAST ENGINEERED FILMS CORP (Continued)

1000500038

Proposed penalty amount: Not reported
Final penalty amount: 8889
Paid penalty amount: 8889

Regulation violated: GPT:262.34(a)(5)(iii)
Area of violation: Generators - Pre-transport
Date violation determined: 09/02/2005
Date achieved compliance: 10/31/2005
Violation lead agency: State
Enforcement action: DEP MEETING
Enforcement action date: 10/31/2005
Enf. disposition status: Not reported
Enf. disp. status date: Not reported
Enforcement lead agency: State
Proposed penalty amount: Not reported
Final penalty amount: Not reported
Paid penalty amount: Not reported

Regulation violated: UGN:279.22(c)(1)
Area of violation: Used Oil - Generators
Date violation determined: 09/02/2005
Date achieved compliance: 10/31/2005
Violation lead agency: State
Enforcement action: DEP SHORT FORM CONSENT ORDER
Enforcement action date: 11/23/2005
Enf. disposition status: Not reported
Enf. disp. status date: Not reported
Enforcement lead agency: State
Proposed penalty amount: Not reported
Final penalty amount: 8889
Paid penalty amount: 8889

Regulation violated: GPT:262.34(a)(5)(iii)
Area of violation: Generators - Pre-transport
Date violation determined: 09/02/2005
Date achieved compliance: 10/31/2005
Violation lead agency: State
Enforcement action: DEP WARNING LETTER
Enforcement action date: 09/27/2005
Enf. disposition status: Not reported
Enf. disp. status date: Not reported
Enforcement lead agency: State
Proposed penalty amount: Not reported
Final penalty amount: Not reported
Paid penalty amount: Not reported

Regulation violated: UGN:279.22(c)(1)
Area of violation: Used Oil - Generators
Date violation determined: 09/02/2005
Date achieved compliance: 10/31/2005
Violation lead agency: State
Enforcement action: DEP MEETING
Enforcement action date: 10/31/2005
Enf. disposition status: Not reported
Enf. disp. status date: Not reported
Enforcement lead agency: State
Proposed penalty amount: Not reported

Map ID
Direction
Distance
Elevation

MAP FINDINGS

Site

Database(s)

EDR ID Number
EPA ID Number

INTEPLAST ENGINEERED FILMS CORP (Continued)

1000500038

Final penalty amount: Not reported
Paid penalty amount: Not reported

Regulation violated: GPT:262.34(a)(2)
Area of violation: Generators - Pre-transport
Date violation determined: 09/02/2005
Date achieved compliance: 10/31/2005
Violation lead agency: State
Enforcement action: DEP MEETING
Enforcement action date: 10/31/2005
Enf. disposition status: Not reported
Enf. disp. status date: Not reported
Enforcement lead agency: State
Proposed penalty amount: Not reported
Final penalty amount: Not reported
Paid penalty amount: Not reported

Regulation violated: GPT:262.34(a)(2)
Area of violation: Generators - Pre-transport
Date violation determined: 09/02/2005
Date achieved compliance: 10/31/2005
Violation lead agency: State
Enforcement action: DEP WARNING LETTER
Enforcement action date: 09/27/2005
Enf. disposition status: Not reported
Enf. disp. status date: Not reported
Enforcement lead agency: State
Proposed penalty amount: Not reported
Final penalty amount: Not reported
Paid penalty amount: Not reported

Regulation violated: GPT:262.34(a)(2)
Area of violation: Generators - Pre-transport
Date violation determined: 09/02/2005
Date achieved compliance: 10/31/2005
Violation lead agency: State
Enforcement action: DEP SHORT FORM CONSENT ORDER
Enforcement action date: 11/23/2005
Enf. disposition status: Not reported
Enf. disp. status date: Not reported
Enforcement lead agency: State
Proposed penalty amount: Not reported
Final penalty amount: 8889
Paid penalty amount: 8889

Regulation violated: GGR:265.173(a)
Area of violation: TSD IS-Container Use and Management
Date violation determined: 09/02/2005
Date achieved compliance: 10/31/2005
Violation lead agency: State
Enforcement action: DEP WARNING LETTER
Enforcement action date: 09/27/2005
Enf. disposition status: Not reported
Enf. disp. status date: Not reported
Enforcement lead agency: State
Proposed penalty amount: Not reported
Final penalty amount: Not reported

Map ID
Direction
Distance
Elevation

MAP FINDINGS

Site

Database(s)

EDR ID Number
EPA ID Number

INTEPLAST ENGINEERED FILMS CORP (Continued)

1000500038

Paid penalty amount: Not reported

Regulation violated: UGN:279.22(c)(1)
Area of violation: Used Oil - Generators
Date violation determined: 09/02/2005
Date achieved compliance: 10/31/2005
Violation lead agency: State
Enforcement action: DEP WARNING LETTER
Enforcement action date: 09/27/2005
Enf. disposition status: Not reported
Enf. disp. status date: Not reported
Enforcement lead agency: State
Proposed penalty amount: Not reported
Final penalty amount: Not reported
Paid penalty amount: Not reported

Regulation violated: GRR:265.174
Area of violation: TSD IS-Container Use and Management
Date violation determined: 09/02/2005
Date achieved compliance: 10/31/2005
Violation lead agency: State
Enforcement action: DEP WARNING LETTER
Enforcement action date: 09/27/2005
Enf. disposition status: Not reported
Enf. disp. status date: Not reported
Enforcement lead agency: State
Proposed penalty amount: Not reported
Final penalty amount: Not reported
Paid penalty amount: Not reported

Regulation violated: GMR:262.20(a)
Area of violation: Generators - Manifest
Date violation determined: 04/05/2000
Date achieved compliance: 07/18/2000
Violation lead agency: State
Enforcement action: DEP SHORT FORM CONSENT ORDER
Enforcement action date: 07/19/2000
Enf. disposition status: Not reported
Enf. disp. status date: Not reported
Enforcement lead agency: State
Proposed penalty amount: Not reported
Final penalty amount: 13715
Paid penalty amount: 13715

Regulation violated: GPT:262.34(a)(2)
Area of violation: Generators - Pre-transport
Date violation determined: 04/05/2000
Date achieved compliance: 07/18/2000
Violation lead agency: State
Enforcement action: DEP WARNING LETTER
Enforcement action date: 04/24/2000
Enf. disposition status: Not reported
Enf. disp. status date: Not reported
Enforcement lead agency: State
Proposed penalty amount: Not reported
Final penalty amount: Not reported
Paid penalty amount: Not reported

Map ID
Direction
Distance
Elevation

MAP FINDINGS

Site

Database(s)

EDR ID Number
EPA ID Number

INTEPLAST ENGINEERED FILMS CORP (Continued)

1000500038

Regulation violated: GPT:265.173(a)
Area of violation: TSD IS-Container Use and Management
Date violation determined: 04/05/2000
Date achieved compliance: 07/18/2000
Violation lead agency: State
Enforcement action: DEP SHORT FORM CONSENT ORDER
Enforcement action date: 07/19/2000
Enf. disposition status: Not reported
Enf. disp. status date: Not reported
Enforcement lead agency: State
Proposed penalty amount: Not reported
Final penalty amount: 13715
Paid penalty amount: 13715

Regulation violated: GOR:265.16(a)(1)
Area of violation: TSD IS-General Facility Standards
Date violation determined: 04/05/2000
Date achieved compliance: 07/18/2000
Violation lead agency: State
Enforcement action: DEP WARNING LETTER
Enforcement action date: 04/24/2000
Enf. disposition status: Not reported
Enf. disp. status date: Not reported
Enforcement lead agency: State
Proposed penalty amount: Not reported
Final penalty amount: Not reported
Paid penalty amount: Not reported

Regulation violated: UOS:279.22(c)(1)
Area of violation: Used Oil - Generators
Date violation determined: 04/05/2000
Date achieved compliance: 07/18/2000
Violation lead agency: State
Enforcement action: DEP WARNING LETTER
Enforcement action date: 04/24/2000
Enf. disposition status: Not reported
Enf. disp. status date: Not reported
Enforcement lead agency: State
Proposed penalty amount: Not reported
Final penalty amount: Not reported
Paid penalty amount: Not reported

Regulation violated: GOR:265.16(a)(1)
Area of violation: TSD IS-General Facility Standards
Date violation determined: 04/05/2000
Date achieved compliance: 07/18/2000
Violation lead agency: State
Enforcement action: DEP MEETING
Enforcement action date: 05/26/2000
Enf. disposition status: Not reported
Enf. disp. status date: Not reported
Enforcement lead agency: State
Proposed penalty amount: Not reported
Final penalty amount: Not reported
Paid penalty amount: Not reported

Regulation violated: GPT:265.173(a)

Map ID
Direction
Distance
Elevation

MAP FINDINGS

Site

Database(s)

EDR ID Number
EPA ID Number

INTEPLAST ENGINEERED FILMS CORP (Continued)

1000500038

Area of violation: TSD IS-Container Use and Management
Date violation determined: 04/05/2000
Date achieved compliance: 07/18/2000
Violation lead agency: State
Enforcement action: DEP MEETING
Enforcement action date: 05/26/2000
Enf. disposition status: Not reported
Enf. disp. status date: Not reported
Enforcement lead agency: State
Proposed penalty amount: Not reported
Final penalty amount: Not reported
Paid penalty amount: Not reported

Regulation violated: GPT:262.34(a)(2)
Area of violation: Generators - Pre-transport
Date violation determined: 04/05/2000
Date achieved compliance: 07/18/2000
Violation lead agency: State
Enforcement action: DEP SHORT FORM CONSENT ORDER
Enforcement action date: 07/19/2000
Enf. disposition status: Not reported
Enf. disp. status date: Not reported
Enforcement lead agency: State
Proposed penalty amount: Not reported
Final penalty amount: 13715
Paid penalty amount: 13715

Regulation violated: GPT:262.34(a)(2)
Area of violation: Generators - Pre-transport
Date violation determined: 04/05/2000
Date achieved compliance: 07/18/2000
Violation lead agency: State
Enforcement action: DEP MEETING
Enforcement action date: 05/26/2000
Enf. disposition status: Not reported
Enf. disp. status date: Not reported
Enforcement lead agency: State
Proposed penalty amount: Not reported
Final penalty amount: Not reported
Paid penalty amount: Not reported

Regulation violated: UOS:279.22(c)(1)
Area of violation: Used Oil - Generators
Date violation determined: 04/05/2000
Date achieved compliance: 07/18/2000
Violation lead agency: State
Enforcement action: DEP MEETING
Enforcement action date: 05/26/2000
Enf. disposition status: Not reported
Enf. disp. status date: Not reported
Enforcement lead agency: State
Proposed penalty amount: Not reported
Final penalty amount: Not reported
Paid penalty amount: Not reported

Regulation violated: GPT:265.173(a)
Area of violation: TSD IS-Container Use and Management

Map ID
Direction
Distance
Elevation

MAP FINDINGS

Site

Database(s)

EDR ID Number
EPA ID Number

INTEPLAST ENGINEERED FILMS CORP (Continued)

1000500038

Date violation determined: 04/05/2000
Date achieved compliance: 07/18/2000
Violation lead agency: State
Enforcement action: DEP WARNING LETTER
Enforcement action date: 04/24/2000
Enf. disposition status: Not reported
Enf. disp. status date: Not reported
Enforcement lead agency: State
Proposed penalty amount: Not reported
Final penalty amount: Not reported
Paid penalty amount: Not reported

Regulation violated: GMR:262.20(a)
Area of violation: Generators - Manifest
Date violation determined: 04/05/2000
Date achieved compliance: 07/18/2000
Violation lead agency: State
Enforcement action: DEP WARNING LETTER
Enforcement action date: 04/24/2000
Enf. disposition status: Not reported
Enf. disp. status date: Not reported
Enforcement lead agency: State
Proposed penalty amount: Not reported
Final penalty amount: Not reported
Paid penalty amount: Not reported

Regulation violated: GMR:262.20(a)
Area of violation: Generators - Manifest
Date violation determined: 04/05/2000
Date achieved compliance: 07/18/2000
Violation lead agency: State
Enforcement action: DEP MEETING
Enforcement action date: 05/26/2000
Enf. disposition status: Not reported
Enf. disp. status date: Not reported
Enforcement lead agency: State
Proposed penalty amount: Not reported
Final penalty amount: Not reported
Paid penalty amount: Not reported

Regulation violated: UOS:279.22(c)(1)
Area of violation: Used Oil - Generators
Date violation determined: 04/05/2000
Date achieved compliance: 07/18/2000
Violation lead agency: State
Enforcement action: DEP SHORT FORM CONSENT ORDER
Enforcement action date: 07/19/2000
Enf. disposition status: Not reported
Enf. disp. status date: Not reported
Enforcement lead agency: State
Proposed penalty amount: Not reported
Final penalty amount: 13715
Paid penalty amount: 13715

Regulation violated: GOR:265.16(a)(1)
Area of violation: TSD IS-General Facility Standards
Date violation determined: 04/05/2000

Map ID
Direction
Distance
Elevation

MAP FINDINGS

Site

Database(s)

EDR ID Number
EPA ID Number

INTEPLAST ENGINEERED FILMS CORP (Continued)

1000500038

Date achieved compliance: 07/18/2000
Violation lead agency: State
Enforcement action: DEP SHORT FORM CONSENT ORDER
Enforcement action date: 07/19/2000
Enf. disposition status: Not reported
Enf. disp. status date: Not reported
Enforcement lead agency: State
Proposed penalty amount: Not reported
Final penalty amount: 13715
Paid penalty amount: 13715

Regulation violated: GPT:265.173(a)
Area of violation: TSD IS-Container Use and Management
Date violation determined: 11/24/1998
Date achieved compliance: 12/09/1998
Violation lead agency: State
Enforcement action: DEP WARNING LETTER
Enforcement action date: 11/24/1998
Enf. disposition status: Not reported
Enf. disp. status date: Not reported
Enforcement lead agency: State
Proposed penalty amount: Not reported
Final penalty amount: Not reported
Paid penalty amount: Not reported

Regulation violated: GOR:62.730.160
Area of violation: State Statute or Regulation
Date violation determined: 11/24/1998
Date achieved compliance: 12/09/1998
Violation lead agency: State
Enforcement action: DEP SHORT FORM CONSENT ORDER
Enforcement action date: 12/24/1998
Enf. disposition status: Not reported
Enf. disp. status date: Not reported
Enforcement lead agency: State
Proposed penalty amount: Not reported
Final penalty amount: 4600
Paid penalty amount: 4600

Regulation violated: GPT:262.34 (a) (2)
Area of violation: Generators - Pre-transport
Date violation determined: 11/24/1998
Date achieved compliance: 12/09/1998
Violation lead agency: State
Enforcement action: DEP WARNING LETTER
Enforcement action date: 11/24/1998
Enf. disposition status: Not reported
Enf. disp. status date: Not reported
Enforcement lead agency: State
Proposed penalty amount: Not reported
Final penalty amount: Not reported
Paid penalty amount: Not reported

Regulation violated: GPT:262.34 (a) (3)
Area of violation: Generators - Pre-transport
Date violation determined: 11/24/1998
Date achieved compliance: 12/09/1998

Map ID
Direction
Distance
Elevation

MAP FINDINGS

Site

Database(s)

EDR ID Number
EPA ID Number

INTEPLAST ENGINEERED FILMS CORP (Continued)

1000500038

Violation lead agency: State
Enforcement action: DEP WARNING LETTER
Enforcement action date: 11/24/1998
Enf. disposition status: Not reported
Enf. disp. status date: Not reported
Enforcement lead agency: State
Proposed penalty amount: Not reported
Final penalty amount: Not reported
Paid penalty amount: Not reported

Regulation violated: GOR:62.730.160
Area of violation: State Statute or Regulation
Date violation determined: 11/24/1998
Date achieved compliance: 12/09/1998
Violation lead agency: State
Enforcement action: DEP WARNING LETTER
Enforcement action date: 11/24/1998
Enf. disposition status: Not reported
Enf. disp. status date: Not reported
Enforcement lead agency: State
Proposed penalty amount: Not reported
Final penalty amount: Not reported
Paid penalty amount: Not reported

Regulation violated: GPT:265.173(a)
Area of violation: TSD IS-Container Use and Management
Date violation determined: 11/24/1998
Date achieved compliance: 12/09/1998
Violation lead agency: State
Enforcement action: DEP SHORT FORM CONSENT ORDER
Enforcement action date: 12/24/1998
Enf. disposition status: Not reported
Enf. disp. status date: Not reported
Enforcement lead agency: State
Proposed penalty amount: Not reported
Final penalty amount: 4600
Paid penalty amount: 4600

Regulation violated: GPT:262.34 (a) (3)
Area of violation: Generators - Pre-transport
Date violation determined: 11/24/1998
Date achieved compliance: 12/09/1998
Violation lead agency: State
Enforcement action: DEP SHORT FORM CONSENT ORDER
Enforcement action date: 12/24/1998
Enf. disposition status: Not reported
Enf. disp. status date: Not reported
Enforcement lead agency: State
Proposed penalty amount: Not reported
Final penalty amount: 4600
Paid penalty amount: 4600

Regulation violated: GPT:262.34 (a) (2)
Area of violation: Generators - Pre-transport
Date violation determined: 11/24/1998
Date achieved compliance: 12/09/1998
Violation lead agency: State

Map ID
Direction
Distance
Elevation

MAP FINDINGS

Site

Database(s)

EDR ID Number
EPA ID Number

INTEPLAST ENGINEERED FILMS CORP (Continued)

1000500038

Enforcement action: DEP SHORT FORM CONSENT ORDER
Enforcement action date: 12/24/1998
Enf. disposition status: Not reported
Enf. disp. status date: Not reported
Enforcement lead agency: State
Proposed penalty amount: Not reported
Final penalty amount: 4600
Paid penalty amount: 4600

Regulation violated: GPT:40 CFR 262.34(A)(2)
Area of violation: Generators - Pre-transport
Date violation determined: 12/09/1994
Date achieved compliance: 10/30/1995
Violation lead agency: State

Enforcement action: DEP SHORT FORM CONSENT ORDER
Enforcement action date: 10/30/1995
Enf. disposition status: Not reported
Enf. disp. status date: Not reported
Enforcement lead agency: State
Proposed penalty amount: Not reported
Final penalty amount: Not reported
Paid penalty amount: Not reported

Regulation violated: GPT:40 CFR 262.34(A)(2)
Area of violation: Generators - Pre-transport
Date violation determined: 12/09/1994
Date achieved compliance: 10/30/1995
Violation lead agency: State

Enforcement action: Not reported
Enforcement action date: Not reported
Enf. disposition status: Not reported
Enf. disp. status date: Not reported
Enforcement lead agency: Not reported
Proposed penalty amount: Not reported
Final penalty amount: Not reported
Paid penalty amount: Not reported

Regulation violated: GPT:40 CFR 262.34(A)(3)
Area of violation: Generators - Pre-transport
Date violation determined: 11/09/1994
Date achieved compliance: 10/30/1995
Violation lead agency: State

Enforcement action: Not reported
Enforcement action date: Not reported
Enf. disposition status: Not reported
Enf. disp. status date: Not reported
Enforcement lead agency: Not reported
Proposed penalty amount: Not reported
Final penalty amount: Not reported
Paid penalty amount: Not reported

Regulation violated: GPT:40 CFR 262.34(A)(3)
Area of violation: Generators - Pre-transport
Date violation determined: 11/09/1994
Date achieved compliance: 10/30/1995
Violation lead agency: State

Enforcement action: DEP MEETING

Map ID
Direction
Distance
Elevation

MAP FINDINGS

Site

Database(s)

EDR ID Number
EPA ID Number

INTEPLAST ENGINEERED FILMS CORP (Continued)

1000500038

Enforcement action date: 01/23/1995
Enf. disposition status: Not reported
Enf. disp. status date: Not reported
Enforcement lead agency: State
Proposed penalty amount: Not reported
Final penalty amount: Not reported
Paid penalty amount: Not reported

Regulation violated: GPT:40 CFR 262.34(A)(3)
Area of violation: Generators - Pre-transport
Date violation determined: 11/09/1994
Date achieved compliance: 10/30/1995
Violation lead agency: State
Enforcement action: DEP SHORT FORM CONSENT ORDER
Enforcement action date: 10/30/1995
Enf. disposition status: Not reported
Enf. disp. status date: Not reported
Enforcement lead agency: State
Proposed penalty amount: Not reported
Final penalty amount: Not reported
Paid penalty amount: Not reported

Regulation violated: GOR:40 CFR 265.16(A)(I)
Area of violation: TSD IS-General
Date violation determined: 11/09/1994
Date achieved compliance: 10/30/1995
Violation lead agency: State
Enforcement action: DEP MEETING
Enforcement action date: 01/23/1995
Enf. disposition status: Not reported
Enf. disp. status date: Not reported
Enforcement lead agency: State
Proposed penalty amount: Not reported
Final penalty amount: Not reported
Paid penalty amount: Not reported

Regulation violated: GMR:40 CFR 262.20(A)
Area of violation: Generators - Manifest
Date violation determined: 11/09/1994
Date achieved compliance: 10/30/1995
Violation lead agency: State
Enforcement action: Not reported
Enforcement action date: Not reported
Enf. disposition status: Not reported
Enf. disp. status date: Not reported
Enforcement lead agency: Not reported
Proposed penalty amount: Not reported
Final penalty amount: Not reported
Paid penalty amount: Not reported

Regulation violated: GOR:40 CFR 265.174
Area of violation: TSD IS-Container Use and Management
Date violation determined: 11/09/1994
Date achieved compliance: 10/30/1995
Violation lead agency: State
Enforcement action: DEP SHORT FORM CONSENT ORDER
Enforcement action date: 10/30/1995

Map ID
Direction
Distance
Elevation

MAP FINDINGS

Site

Database(s)

EDR ID Number
EPA ID Number

INTEPLAST ENGINEERED FILMS CORP (Continued)

1000500038

Enf. disposition status: Not reported
Enf. disp. status date: Not reported
Enforcement lead agency: State
Proposed penalty amount: Not reported
Final penalty amount: Not reported
Paid penalty amount: Not reported

Regulation violated: GRR:40 CFR 262.40(C)
Area of violation: Generators - Records/Reporting
Date violation determined: 11/09/1994
Date achieved compliance: 10/30/1995
Violation lead agency: State
Enforcement action: DEP SHORT FORM CONSENT ORDER
Enforcement action date: 10/30/1995
Enf. disposition status: Not reported
Enf. disp. status date: Not reported
Enforcement lead agency: State
Proposed penalty amount: Not reported
Final penalty amount: Not reported
Paid penalty amount: Not reported

Regulation violated: GPT:40 CFR 262.34(A)(I)(I)
Area of violation: Generators - Pre-transport
Date violation determined: 11/09/1994
Date achieved compliance: 10/30/1995
Violation lead agency: State
Enforcement action: DEP MEETING
Enforcement action date: 01/23/1995
Enf. disposition status: Not reported
Enf. disp. status date: Not reported
Enforcement lead agency: State
Proposed penalty amount: Not reported
Final penalty amount: Not reported
Paid penalty amount: Not reported

Regulation violated: GOR:40 CFR 265.50
Area of violation: TSD IS-Contingency Plan and Emergency Procedures
Date violation determined: 11/09/1994
Date achieved compliance: 10/30/1995
Violation lead agency: State
Enforcement action: DEP SHORT FORM CONSENT ORDER
Enforcement action date: 10/30/1995
Enf. disposition status: Not reported
Enf. disp. status date: Not reported
Enforcement lead agency: State
Proposed penalty amount: Not reported
Final penalty amount: Not reported
Paid penalty amount: Not reported

Regulation violated: GOR:40 CFR 265.16(A)(I)
Area of violation: TSD IS-General
Date violation determined: 11/09/1994
Date achieved compliance: 10/30/1995
Violation lead agency: State
Enforcement action: DEP SHORT FORM CONSENT ORDER
Enforcement action date: 10/30/1995
Enf. disposition status: Not reported

Map ID
Direction
Distance
Elevation

MAP FINDINGS

Site

Database(s)

EDR ID Number
EPA ID Number

INTEPLAST ENGINEERED FILMS CORP (Continued)

1000500038

Enf. disp. status date: Not reported
Enforcement lead agency: State
Proposed penalty amount: Not reported
Final penalty amount: Not reported
Paid penalty amount: Not reported

Regulation violated: GRR:40 CFR 262.41 (A)
Area of violation: Generators - Records/Reporting
Date violation determined: 11/09/1994
Date achieved compliance: 10/30/1995
Violation lead agency: State
Enforcement action: DEP MEETING
Enforcement action date: 01/23/1995
Enf. disposition status: Not reported
Enf. disp. status date: Not reported
Enforcement lead agency: State
Proposed penalty amount: Not reported
Final penalty amount: Not reported
Paid penalty amount: Not reported

Regulation violated: GOR:40 CFR 265.35
Area of violation: TSD IS-Preparedness and Prevention
Date violation determined: 11/09/1994
Date achieved compliance: 10/30/1995
Violation lead agency: State
Enforcement action: DEP SHORT FORM CONSENT ORDER
Enforcement action date: 10/30/1995
Enf. disposition status: Not reported
Enf. disp. status date: Not reported
Enforcement lead agency: State
Proposed penalty amount: Not reported
Final penalty amount: Not reported
Paid penalty amount: Not reported

Regulation violated: GPT:40 CFR 262.34(A)(I)(I)
Area of violation: Generators - Pre-transport
Date violation determined: 11/09/1994
Date achieved compliance: 10/30/1995
Violation lead agency: State
Enforcement action: DEP SHORT FORM CONSENT ORDER
Enforcement action date: 10/30/1995
Enf. disposition status: Not reported
Enf. disp. status date: Not reported
Enforcement lead agency: State
Proposed penalty amount: Not reported
Final penalty amount: Not reported
Paid penalty amount: Not reported

Regulation violated: GOR:40 CFR 265.50
Area of violation: TSD IS-Contingency Plan and Emergency Procedures
Date violation determined: 11/09/1994
Date achieved compliance: 10/30/1995
Violation lead agency: State
Enforcement action: DEP MEETING
Enforcement action date: 01/23/1995
Enf. disposition status: Not reported
Enf. disp. status date: Not reported

Map ID
Direction
Distance
Elevation

MAP FINDINGS

Site

Database(s)

EDR ID Number
EPA ID Number

INTEPLAST ENGINEERED FILMS CORP (Continued)

1000500038

Enforcement lead agency: State
Proposed penalty amount: Not reported
Final penalty amount: Not reported
Paid penalty amount: Not reported

Regulation violated: GRR:40 CFR 262.40(C)
Area of violation: Generators - Records/Reporting
Date violation determined: 11/09/1994
Date achieved compliance: 10/30/1995
Violation lead agency: State
Enforcement action: Not reported
Enforcement action date: Not reported
Enf. disposition status: Not reported
Enf. disp. status date: Not reported
Enforcement lead agency: Not reported
Proposed penalty amount: Not reported
Final penalty amount: Not reported
Paid penalty amount: Not reported

Regulation violated: GRR:40 CFR 262.41 (A)
Area of violation: Generators - Records/Reporting
Date violation determined: 11/09/1994
Date achieved compliance: 10/30/1995
Violation lead agency: State
Enforcement action: Not reported
Enforcement action date: Not reported
Enf. disposition status: Not reported
Enf. disp. status date: Not reported
Enforcement lead agency: Not reported
Proposed penalty amount: Not reported
Final penalty amount: Not reported
Paid penalty amount: Not reported

Regulation violated: GMR:40 CFR 262.20(A)
Area of violation: Generators - Manifest
Date violation determined: 11/09/1994
Date achieved compliance: 10/30/1995
Violation lead agency: State
Enforcement action: DEP MEETING
Enforcement action date: 01/23/1995
Enf. disposition status: Not reported
Enf. disp. status date: Not reported
Enforcement lead agency: State
Proposed penalty amount: Not reported
Final penalty amount: Not reported
Paid penalty amount: Not reported

Regulation violated: GOR:40 CFR 265.16(A)(I)
Area of violation: TSD IS-General
Date violation determined: 11/09/1994
Date achieved compliance: 10/30/1995
Violation lead agency: State
Enforcement action: Not reported
Enforcement action date: Not reported
Enf. disposition status: Not reported
Enf. disp. status date: Not reported
Enforcement lead agency: Not reported

Map ID
Direction
Distance
Elevation

MAP FINDINGS

Site

Database(s)

EDR ID Number
EPA ID Number

INTEPLAST ENGINEERED FILMS CORP (Continued)

1000500038

Proposed penalty amount: Not reported
Final penalty amount: Not reported
Paid penalty amount: Not reported

Regulation violated: GOR:40 CFR 265.50
Area of violation: TSD IS-Contingency Plan and Emergency Procedures
Date violation determined: 11/09/1994
Date achieved compliance: 10/30/1995
Violation lead agency: State
Enforcement action: Not reported
Enforcement action date: Not reported
Enf. disposition status: Not reported
Enf. disp. status date: Not reported
Enforcement lead agency: Not reported
Proposed penalty amount: Not reported
Final penalty amount: Not reported
Paid penalty amount: Not reported

Regulation violated: GOR:40 CFR 265.35
Area of violation: TSD IS-Preparedness and Prevention
Date violation determined: 11/09/1994
Date achieved compliance: 10/30/1995
Violation lead agency: State
Enforcement action: DEP MEETING
Enforcement action date: 01/23/1995
Enf. disposition status: Not reported
Enf. disp. status date: Not reported
Enforcement lead agency: State
Proposed penalty amount: Not reported
Final penalty amount: Not reported
Paid penalty amount: Not reported

Regulation violated: TGR:40 CFR 263.11(A)
Area of violation: Transporters - General
Date violation determined: 11/09/1994
Date achieved compliance: 10/30/1995
Violation lead agency: State
Enforcement action: DEP MEETING
Enforcement action date: 01/23/1995
Enf. disposition status: Not reported
Enf. disp. status date: Not reported
Enforcement lead agency: State
Proposed penalty amount: Not reported
Final penalty amount: Not reported
Paid penalty amount: Not reported

Regulation violated: TGR:40 CFR 263.11(A)
Area of violation: Transporters - General
Date violation determined: 11/09/1994
Date achieved compliance: 10/30/1995
Violation lead agency: State
Enforcement action: Not reported
Enforcement action date: Not reported
Enf. disposition status: Not reported
Enf. disp. status date: Not reported
Enforcement lead agency: Not reported
Proposed penalty amount: Not reported

Map ID
Direction
Distance
Elevation

MAP FINDINGS

Site

Database(s)

EDR ID Number
EPA ID Number

INTEPLAST ENGINEERED FILMS CORP (Continued)

1000500038

Final penalty amount: Not reported
Paid penalty amount: Not reported

Regulation violated: GOR:40 CFR 265.35
Area of violation: TSD IS-Preparedness and Prevention
Date violation determined: 11/09/1994
Date achieved compliance: 10/30/1995
Violation lead agency: State
Enforcement action: Not reported
Enforcement action date: Not reported
Enf. disposition status: Not reported
Enf. disp. status date: Not reported
Enforcement lead agency: Not reported
Proposed penalty amount: Not reported
Final penalty amount: Not reported
Paid penalty amount: Not reported

Regulation violated: GRR:40 CFR 262.41 (A)
Area of violation: Generators - Records/Reporting
Date violation determined: 11/09/1994
Date achieved compliance: 10/30/1995
Violation lead agency: State
Enforcement action: DEP SHORT FORM CONSENT ORDER
Enforcement action date: 10/30/1995
Enf. disposition status: Not reported
Enf. disp. status date: Not reported
Enforcement lead agency: State
Proposed penalty amount: Not reported
Final penalty amount: Not reported
Paid penalty amount: Not reported

Regulation violated: TGR:40 CFR 263.11(A)
Area of violation: Transporters - General
Date violation determined: 11/09/1994
Date achieved compliance: 10/30/1995
Violation lead agency: State
Enforcement action: DEP SHORT FORM CONSENT ORDER
Enforcement action date: 10/30/1995
Enf. disposition status: Not reported
Enf. disp. status date: Not reported
Enforcement lead agency: State
Proposed penalty amount: Not reported
Final penalty amount: Not reported
Paid penalty amount: Not reported

Regulation violated: GMR:40 CFR 262.20(A)
Area of violation: Generators - Manifest
Date violation determined: 11/09/1994
Date achieved compliance: 10/30/1995
Violation lead agency: State
Enforcement action: DEP SHORT FORM CONSENT ORDER
Enforcement action date: 10/30/1995
Enf. disposition status: Not reported
Enf. disp. status date: Not reported
Enforcement lead agency: State
Proposed penalty amount: Not reported
Final penalty amount: Not reported

Map ID
Direction
Distance
Elevation

MAP FINDINGS

Site

Database(s)

EDR ID Number
EPA ID Number

INTEPLAST ENGINEERED FILMS CORP (Continued)

1000500038

Paid penalty amount: Not reported

Regulation violated: GPT:40 CFR 262.34(A)(I)(I)
Area of violation: Generators - Pre-transport
Date violation determined: 11/09/1994
Date achieved compliance: 10/30/1995
Violation lead agency: State
Enforcement action: Not reported
Enforcement action date: Not reported
Enf. disposition status: Not reported
Enf. disp. status date: Not reported
Enforcement lead agency: Not reported
Proposed penalty amount: Not reported
Final penalty amount: Not reported
Paid penalty amount: Not reported

Regulation violated: GOR:40 CFR 268.7(A)(I)
Area of violation: LDR - General
Date violation determined: 11/09/1994
Date achieved compliance: 10/30/1995
Violation lead agency: State
Enforcement action: DEP SHORT FORM CONSENT ORDER
Enforcement action date: 10/30/1995
Enf. disposition status: Not reported
Enf. disp. status date: Not reported
Enforcement lead agency: State
Proposed penalty amount: Not reported
Final penalty amount: Not reported
Paid penalty amount: Not reported

Regulation violated: GOR:40 CFR 265.174
Area of violation: TSD IS-Container Use and Management
Date violation determined: 11/09/1994
Date achieved compliance: 10/30/1995
Violation lead agency: State
Enforcement action: DEP MEETING
Enforcement action date: 01/23/1995
Enf. disposition status: Not reported
Enf. disp. status date: Not reported
Enforcement lead agency: State
Proposed penalty amount: Not reported
Final penalty amount: Not reported
Paid penalty amount: Not reported

Regulation violated: GOR:40 CFR 268.7(A)(I)
Area of violation: LDR - General
Date violation determined: 11/09/1994
Date achieved compliance: 10/30/1995
Violation lead agency: State
Enforcement action: DEP MEETING
Enforcement action date: 01/23/1995
Enf. disposition status: Not reported
Enf. disp. status date: Not reported
Enforcement lead agency: State
Proposed penalty amount: Not reported
Final penalty amount: Not reported
Paid penalty amount: Not reported

Map ID
Direction
Distance
Elevation

MAP FINDINGS

Site

Database(s)

EDR ID Number
EPA ID Number

INTEPLAST ENGINEERED FILMS CORP (Continued)

1000500038

Regulation violated: GPT:40 CFR 262.34(B)
Area of violation: Generators - Pre-transport
Date violation determined: 11/09/1994
Date achieved compliance: 10/30/1995
Violation lead agency: State
Enforcement action: DEP MEETING
Enforcement action date: 01/23/1995
Enf. disposition status: Not reported
Enf. disp. status date: Not reported
Enforcement lead agency: State
Proposed penalty amount: Not reported
Final penalty amount: Not reported
Paid penalty amount: Not reported

Regulation violated: GPT:40 CFR 262.34(B)
Area of violation: Generators - Pre-transport
Date violation determined: 11/09/1994
Date achieved compliance: 10/30/1995
Violation lead agency: State
Enforcement action: Not reported
Enforcement action date: Not reported
Enf. disposition status: Not reported
Enf. disp. status date: Not reported
Enforcement lead agency: Not reported
Proposed penalty amount: Not reported
Final penalty amount: Not reported
Paid penalty amount: Not reported

Regulation violated: GOR:40 CFR 268.7(A)(I)
Area of violation: LDR - General
Date violation determined: 11/09/1994
Date achieved compliance: 10/30/1995
Violation lead agency: State
Enforcement action: Not reported
Enforcement action date: Not reported
Enf. disposition status: Not reported
Enf. disp. status date: Not reported
Enforcement lead agency: Not reported
Proposed penalty amount: Not reported
Final penalty amount: Not reported
Paid penalty amount: Not reported

Regulation violated: GOR:40 CFR 265.174
Area of violation: TSD IS-Container Use and Management
Date violation determined: 11/09/1994
Date achieved compliance: 10/30/1995
Violation lead agency: State
Enforcement action: Not reported
Enforcement action date: Not reported
Enf. disposition status: Not reported
Enf. disp. status date: Not reported
Enforcement lead agency: Not reported
Proposed penalty amount: Not reported
Final penalty amount: Not reported
Paid penalty amount: Not reported

Regulation violated: GRR:40 CFR 262.40(C)

Map ID
Direction
Distance
Elevation

MAP FINDINGS

Site

Database(s)

EDR ID Number
EPA ID Number

INTEPLAST ENGINEERED FILMS CORP (Continued)

1000500038

Area of violation: Generators - Records/Reporting
Date violation determined: 11/09/1994
Date achieved compliance: 10/30/1995
Violation lead agency: State
Enforcement action: DEP MEETING
Enforcement action date: 01/23/1995
Enf. disposition status: Not reported
Enf. disp. status date: Not reported
Enforcement lead agency: State
Proposed penalty amount: Not reported
Final penalty amount: Not reported
Paid penalty amount: Not reported

Regulation violated: GPT:40 CFR 262.34(B)
Area of violation: Generators - Pre-transport
Date violation determined: 11/09/1994
Date achieved compliance: 10/30/1995
Violation lead agency: State
Enforcement action: DEP SHORT FORM CONSENT ORDER
Enforcement action date: 10/30/1995
Enf. disposition status: Not reported
Enf. disp. status date: Not reported
Enforcement lead agency: State
Proposed penalty amount: Not reported
Final penalty amount: Not reported
Paid penalty amount: Not reported

Regulation violated: GOR:40 CFR 265.31 :Previous citatio
Area of violation: TSD IS-Landfill Standards
Date violation determined: 11/05/1994
Date achieved compliance: 10/30/1995
Violation lead agency: State
Enforcement action: DEP SHORT FORM CONSENT ORDER
Enforcement action date: 10/30/1995
Enf. disposition status: Not reported
Enf. disp. status date: Not reported
Enforcement lead agency: State
Proposed penalty amount: Not reported
Final penalty amount: Not reported
Paid penalty amount: Not reported

Regulation violated: GOR:40 CFR 265.31 :Previous citatio
Area of violation: TSD IS-Landfill Standards
Date violation determined: 11/05/1994
Date achieved compliance: 10/30/1995
Violation lead agency: State
Enforcement action: DEP MEETING
Enforcement action date: 01/23/1995
Enf. disposition status: Not reported
Enf. disp. status date: Not reported
Enforcement lead agency: State
Proposed penalty amount: Not reported
Final penalty amount: Not reported
Paid penalty amount: Not reported

Regulation violated: GOR:40 CFR 265.31 :Previous citatio
Area of violation: TSD IS-Landfill Standards

Map ID
Direction
Distance
Elevation

MAP FINDINGS

Site

Database(s)

EDR ID Number
EPA ID Number

INTEPLAST ENGINEERED FILMS CORP (Continued)

1000500038

Date violation determined: 11/05/1994
Date achieved compliance: 10/30/1995
Violation lead agency: State
Enforcement action: Not reported
Enforcement action date: Not reported
Enf. disposition status: Not reported
Enf. disp. status date: Not reported
Enforcement lead agency: Not reported
Proposed penalty amount: Not reported
Final penalty amount: Not reported
Paid penalty amount: Not reported

Evaluation Action Summary:

Evaluation date: 09/21/2017
Evaluation: NOT A SIGNIFICANT NON-COMPLIER
Area of violation: Not reported
Date achieved compliance: Not reported
Evaluation lead agency: State

Evaluation date: 09/20/2017
Evaluation: SIGNIFICANT NON-COMPLIER
Area of violation: TSD IS-Container Use and Management
Date achieved compliance: 01/31/2012
Evaluation lead agency: State

Evaluation date: 09/20/2017
Evaluation: SIGNIFICANT NON-COMPLIER
Area of violation: Generators - Records/Reporting
Date achieved compliance: 10/31/2005
Evaluation lead agency: State

Evaluation date: 09/20/2017
Evaluation: SIGNIFICANT NON-COMPLIER
Area of violation: Generators - Pre-transport
Date achieved compliance: 10/30/1995
Evaluation lead agency: State

Evaluation date: 09/20/2017
Evaluation: SIGNIFICANT NON-COMPLIER
Area of violation: TSD IS-Landfill Standards
Date achieved compliance: 10/30/1995
Evaluation lead agency: State

Evaluation date: 09/20/2017
Evaluation: SIGNIFICANT NON-COMPLIER
Area of violation: Transporters - General
Date achieved compliance: 10/30/1995
Evaluation lead agency: State

Evaluation date: 09/20/2017
Evaluation: SIGNIFICANT NON-COMPLIER
Area of violation: TSD IS-Container Use and Management
Date achieved compliance: 12/09/1998
Evaluation lead agency: State

Evaluation date: 09/20/2017
Evaluation: SIGNIFICANT NON-COMPLIER

Map ID
Direction
Distance
Elevation

MAP FINDINGS

Site

Database(s)

EDR ID Number
EPA ID Number

INTEPLAST ENGINEERED FILMS CORP (Continued)

1000500038

Area of violation: Generators - Pre-transport
Date achieved compliance: 05/24/2017
Evaluation lead agency: State

Evaluation date: 09/20/2017
Evaluation: SIGNIFICANT NON-COMPLIER
Area of violation: TSD IS-General Facility Standards
Date achieved compliance: 07/18/2000
Evaluation lead agency: State

Evaluation date: 09/20/2017
Evaluation: SIGNIFICANT NON-COMPLIER
Area of violation: TSD IS-Container Use and Management
Date achieved compliance: 07/18/2000
Evaluation lead agency: State

Evaluation date: 09/20/2017
Evaluation: SIGNIFICANT NON-COMPLIER
Area of violation: Generators - Records/Reporting
Date achieved compliance: 06/20/2017
Evaluation lead agency: State

Evaluation date: 09/20/2017
Evaluation: SIGNIFICANT NON-COMPLIER
Area of violation: Generators - Pre-transport
Date achieved compliance: 12/09/1998
Evaluation lead agency: State

Evaluation date: 09/20/2017
Evaluation: SIGNIFICANT NON-COMPLIER
Area of violation: Generators - Manifest
Date achieved compliance: 10/30/1995
Evaluation lead agency: State

Evaluation date: 09/20/2017
Evaluation: SIGNIFICANT NON-COMPLIER
Area of violation: TSD IS-Container Use and Management
Date achieved compliance: 10/30/1995
Evaluation lead agency: State

Evaluation date: 09/20/2017
Evaluation: SIGNIFICANT NON-COMPLIER
Area of violation: Generators - Pre-transport
Date achieved compliance: 01/31/2012
Evaluation lead agency: State

Evaluation date: 09/20/2017
Evaluation: SIGNIFICANT NON-COMPLIER
Area of violation: TSD IS-Container Use and Management
Date achieved compliance: 05/24/2017
Evaluation lead agency: State

Evaluation date: 09/20/2017
Evaluation: SIGNIFICANT NON-COMPLIER
Area of violation: State Statute or Regulation
Date achieved compliance: 12/09/1998
Evaluation lead agency: State

Map ID
Direction
Distance
Elevation

MAP FINDINGS

Site

Database(s)

EDR ID Number
EPA ID Number

INTEPLAST ENGINEERED FILMS CORP (Continued)

1000500038

Evaluation date: 09/20/2017
Evaluation: SIGNIFICANT NON-COMPLIER
Area of violation: LDR - General
Date achieved compliance: 10/30/1995
Evaluation lead agency: State

Evaluation date: 09/20/2017
Evaluation: SIGNIFICANT NON-COMPLIER
Area of violation: State Statute or Regulation
Date achieved compliance: 05/24/2017
Evaluation lead agency: State

Evaluation date: 09/20/2017
Evaluation: SIGNIFICANT NON-COMPLIER
Area of violation: TSD IS-General Facility Standards
Date achieved compliance: 03/23/2012
Evaluation lead agency: State

Evaluation date: 09/20/2017
Evaluation: SIGNIFICANT NON-COMPLIER
Area of violation: TSD IS-Container Use and Management
Date achieved compliance: 10/31/2005
Evaluation lead agency: State

Evaluation date: 09/20/2017
Evaluation: SIGNIFICANT NON-COMPLIER
Area of violation: TSD IS-Contingency Plan and Emergency Procedures
Date achieved compliance: 06/08/2017
Evaluation lead agency: State

Evaluation date: 09/20/2017
Evaluation: SIGNIFICANT NON-COMPLIER
Area of violation: TSD IS-Contingency Plan and Emergency Procedures
Date achieved compliance: 03/23/2012
Evaluation lead agency: State

Evaluation date: 09/20/2017
Evaluation: SIGNIFICANT NON-COMPLIER
Area of violation: Used Oil - Generators
Date achieved compliance: 10/31/2005
Evaluation lead agency: State

Evaluation date: 09/20/2017
Evaluation: SIGNIFICANT NON-COMPLIER
Area of violation: Generators - Pre-transport
Date achieved compliance: 07/18/2000
Evaluation lead agency: State

Evaluation date: 09/20/2017
Evaluation: SIGNIFICANT NON-COMPLIER
Area of violation: TSD IS-General
Date achieved compliance: 10/30/1995
Evaluation lead agency: State

Evaluation date: 09/20/2017
Evaluation: SIGNIFICANT NON-COMPLIER
Area of violation: Used Oil - Generators

Map ID
Direction
Distance
Elevation

MAP FINDINGS

Site

Database(s)

EDR ID Number
EPA ID Number

INTEPLAST ENGINEERED FILMS CORP (Continued)

1000500038

Date achieved compliance: 07/18/2000
Evaluation lead agency: State

Evaluation date: 09/20/2017
Evaluation: SIGNIFICANT NON-COMPLIER
Area of violation: Generators - Records/Reporting
Date achieved compliance: 10/30/1995
Evaluation lead agency: State

Evaluation date: 09/20/2017
Evaluation: SIGNIFICANT NON-COMPLIER
Area of violation: Generators - Manifest
Date achieved compliance: 07/18/2000
Evaluation lead agency: State

Evaluation date: 09/20/2017
Evaluation: SIGNIFICANT NON-COMPLIER
Area of violation: Generators - Pre-transport
Date achieved compliance: 10/31/2005
Evaluation lead agency: State

Evaluation date: 09/20/2017
Evaluation: SIGNIFICANT NON-COMPLIER
Area of violation: Generators - General
Date achieved compliance: 07/21/2017
Evaluation lead agency: State

Evaluation date: 09/20/2017
Evaluation: SIGNIFICANT NON-COMPLIER
Area of violation: TSD IS-Container Use and Management
Date achieved compliance: 06/09/2017
Evaluation lead agency: State

Evaluation date: 09/20/2017
Evaluation: SIGNIFICANT NON-COMPLIER
Area of violation: TSD IS-Contingency Plan and Emergency Procedures
Date achieved compliance: 10/30/1995
Evaluation lead agency: State

Evaluation date: 09/20/2017
Evaluation: SIGNIFICANT NON-COMPLIER
Area of violation: TSD IS-Preparedness and Prevention
Date achieved compliance: 10/30/1995
Evaluation lead agency: State

Evaluation date: 05/24/2017
Evaluation: COMPLIANCE EVALUATION INSPECTION ON-SITE
Area of violation: TSD IS-Container Use and Management
Date achieved compliance: 05/24/2017
Evaluation lead agency: State

Evaluation date: 05/24/2017
Evaluation: COMPLIANCE EVALUATION INSPECTION ON-SITE
Area of violation: TSD IS-Contingency Plan and Emergency Procedures
Date achieved compliance: 06/08/2017
Evaluation lead agency: State

Map ID
Direction
Distance
Elevation

MAP FINDINGS

Site

Database(s)

EDR ID Number
EPA ID Number

INTEPLAST ENGINEERED FILMS CORP (Continued)

1000500038

Evaluation date: 05/24/2017
Evaluation: COMPLIANCE EVALUATION INSPECTION ON-SITE
Area of violation: Generators - Pre-transport
Date achieved compliance: 05/24/2017
Evaluation lead agency: State

Evaluation date: 05/24/2017
Evaluation: COMPLIANCE EVALUATION INSPECTION ON-SITE
Area of violation: State Statute or Regulation
Date achieved compliance: 05/24/2017
Evaluation lead agency: State

Evaluation date: 05/24/2017
Evaluation: COMPLIANCE EVALUATION INSPECTION ON-SITE
Area of violation: Generators - General
Date achieved compliance: 07/21/2017
Evaluation lead agency: State

Evaluation date: 05/24/2017
Evaluation: COMPLIANCE EVALUATION INSPECTION ON-SITE
Area of violation: TSD IS-Container Use and Management
Date achieved compliance: 06/09/2017
Evaluation lead agency: State

Evaluation date: 05/24/2017
Evaluation: COMPLIANCE EVALUATION INSPECTION ON-SITE
Area of violation: Generators - Records/Reporting
Date achieved compliance: 06/20/2017
Evaluation lead agency: State

Evaluation date: 01/31/2012
Evaluation: COMPLIANCE EVALUATION INSPECTION ON-SITE
Area of violation: TSD IS-General Facility Standards
Date achieved compliance: 03/23/2012
Evaluation lead agency: State

Evaluation date: 01/31/2012
Evaluation: COMPLIANCE EVALUATION INSPECTION ON-SITE
Area of violation: Generators - Pre-transport
Date achieved compliance: 01/31/2012
Evaluation lead agency: State

Evaluation date: 01/31/2012
Evaluation: COMPLIANCE EVALUATION INSPECTION ON-SITE
Area of violation: TSD IS-Container Use and Management
Date achieved compliance: 01/31/2012
Evaluation lead agency: State

Evaluation date: 01/31/2012
Evaluation: COMPLIANCE EVALUATION INSPECTION ON-SITE
Area of violation: TSD IS-Contingency Plan and Emergency Procedures
Date achieved compliance: 03/23/2012
Evaluation lead agency: State

Evaluation date: 12/12/2005
Evaluation: NOT A SIGNIFICANT NON-COMPLIER
Area of violation: Not reported

Map ID
Direction
Distance
Elevation

MAP FINDINGS

Site

Database(s)

EDR ID Number
EPA ID Number

INTEPLAST ENGINEERED FILMS CORP (Continued)

1000500038

Date achieved compliance: Not reported
Evaluation lead agency: State

Evaluation date: 09/02/2005
Evaluation: SIGNIFICANT NON-COMPLIER
Area of violation: Not reported
Date achieved compliance: Not reported
Evaluation lead agency: State

Evaluation date: 09/02/2005
Evaluation: COMPLIANCE EVALUATION INSPECTION ON-SITE
Area of violation: Used Oil - Generators
Date achieved compliance: 10/31/2005
Evaluation lead agency: State

Evaluation date: 09/02/2005
Evaluation: COMPLIANCE EVALUATION INSPECTION ON-SITE
Area of violation: Generators - Records/Reporting
Date achieved compliance: 10/31/2005
Evaluation lead agency: State

Evaluation date: 09/02/2005
Evaluation: COMPLIANCE EVALUATION INSPECTION ON-SITE
Area of violation: Generators - Pre-transport
Date achieved compliance: 10/31/2005
Evaluation lead agency: State

Evaluation date: 09/02/2005
Evaluation: COMPLIANCE EVALUATION INSPECTION ON-SITE
Area of violation: TSD IS-Container Use and Management
Date achieved compliance: 10/31/2005
Evaluation lead agency: State

Evaluation date: 04/05/2000
Evaluation: COMPLIANCE EVALUATION INSPECTION ON-SITE
Area of violation: TSD IS-General Facility Standards
Date achieved compliance: 07/18/2000
Evaluation lead agency: State

Evaluation date: 04/05/2000
Evaluation: COMPLIANCE EVALUATION INSPECTION ON-SITE
Area of violation: Generators - Manifest
Date achieved compliance: 07/18/2000
Evaluation lead agency: State

Evaluation date: 04/05/2000
Evaluation: COMPLIANCE EVALUATION INSPECTION ON-SITE
Area of violation: Generators - Pre-transport
Date achieved compliance: 07/18/2000
Evaluation lead agency: State

Evaluation date: 04/05/2000
Evaluation: COMPLIANCE EVALUATION INSPECTION ON-SITE
Area of violation: TSD IS-Container Use and Management
Date achieved compliance: 07/18/2000
Evaluation lead agency: State

Map ID
Direction
Distance
Elevation

MAP FINDINGS

Site

Database(s)

EDR ID Number
EPA ID Number

INTEPLAST ENGINEERED FILMS CORP (Continued)

1000500038

Evaluation date: 04/05/2000
Evaluation: COMPLIANCE EVALUATION INSPECTION ON-SITE
Area of violation: Used Oil - Generators
Date achieved compliance: 07/18/2000
Evaluation lead agency: State

Evaluation date: 09/23/1998
Evaluation: COMPLIANCE EVALUATION INSPECTION ON-SITE
Area of violation: TSD IS-Container Use and Management
Date achieved compliance: 12/09/1998
Evaluation lead agency: State

Evaluation date: 09/23/1998
Evaluation: COMPLIANCE EVALUATION INSPECTION ON-SITE
Area of violation: Generators - Pre-transport
Date achieved compliance: 12/09/1998
Evaluation lead agency: State

Evaluation date: 09/23/1998
Evaluation: COMPLIANCE EVALUATION INSPECTION ON-SITE
Area of violation: State Statute or Regulation
Date achieved compliance: 12/09/1998
Evaluation lead agency: State

Evaluation date: 07/19/1994
Evaluation: COMPLIANCE EVALUATION INSPECTION ON-SITE
Area of violation: TSD IS-Container Use and Management
Date achieved compliance: 10/30/1995
Evaluation lead agency: State

Evaluation date: 07/19/1994
Evaluation: COMPLIANCE EVALUATION INSPECTION ON-SITE
Area of violation: Generators - Pre-transport
Date achieved compliance: 10/30/1995
Evaluation lead agency: State

Evaluation date: 07/19/1994
Evaluation: COMPLIANCE EVALUATION INSPECTION ON-SITE
Area of violation: TSD IS-General
Date achieved compliance: 10/30/1995
Evaluation lead agency: State

Evaluation date: 07/19/1994
Evaluation: COMPLIANCE EVALUATION INSPECTION ON-SITE
Area of violation: Generators - Records/Reporting
Date achieved compliance: 10/30/1995
Evaluation lead agency: State

Evaluation date: 07/19/1994
Evaluation: COMPLIANCE EVALUATION INSPECTION ON-SITE
Area of violation: TSD IS-Landfill Standards
Date achieved compliance: 10/30/1995
Evaluation lead agency: State

Evaluation date: 07/19/1994
Evaluation: COMPLIANCE EVALUATION INSPECTION ON-SITE
Area of violation: Generators - Manifest

Map ID
Direction
Distance
Elevation

MAP FINDINGS

Site

Database(s)

EDR ID Number
EPA ID Number

INTEPLAST ENGINEERED FILMS CORP (Continued)

1000500038

Date achieved compliance: 10/30/1995
Evaluation lead agency: State

Evaluation date: 07/19/1994
Evaluation: COMPLIANCE EVALUATION INSPECTION ON-SITE
Area of violation: LDR - General
Date achieved compliance: 10/30/1995
Evaluation lead agency: State

Evaluation date: 07/19/1994
Evaluation: COMPLIANCE EVALUATION INSPECTION ON-SITE
Area of violation: TSD IS-Preparedness and Prevention
Date achieved compliance: 10/30/1995
Evaluation lead agency: State

Evaluation date: 07/19/1994
Evaluation: COMPLIANCE EVALUATION INSPECTION ON-SITE
Area of violation: Transporters - General
Date achieved compliance: 10/30/1995
Evaluation lead agency: State

Evaluation date: 07/19/1994
Evaluation: COMPLIANCE EVALUATION INSPECTION ON-SITE
Area of violation: TSD IS-Contingency Plan and Emergency Procedures
Date achieved compliance: 10/30/1995
Evaluation lead agency: State

ICIS:

Enforcement Action ID: FL000A0000120950005200009
FRS ID: 110001758964
Action Name: NIAFLEX CORPORATION 120950005200009
Facility Name: INTEPLAST ENGINEERED FILMS
Facility Address: 7549 BROKERAGE DR
ORLANDO, FL 328095625

Enforcement Action Type: Administrative Order
Facility County: ORANGE
Program System Acronym: AIR
Enforcement Action Forum Desc: Administrative - Formal
EA Type Code: SCAAAO
Facility SIC Code: 2759
Federal Facility ID: Not reported
Latitude in Decimal Degrees: 28.45378
Longitude in Decimal Degrees: -81.41832
Permit Type Desc: Not reported
Program System Acronym: FL0000001209500052
Facility NAICS Code: 323111
Tribal Land Code: Not reported

Enforcement Action ID: FL000A0000120950005200008
FRS ID: 110001758964
Action Name: NIAFLEX CORPORATION 120950005200008
Facility Name: INTEPLAST ENGINEERED FILMS
Facility Address: 7549 BROKERAGE DR
ORLANDO, FL 328095625

Enforcement Action Type: Notice of Violation
Facility County: ORANGE
Program System Acronym: AIR
Enforcement Action Forum Desc: Administrative - Informal

Map ID
Direction
Distance
Elevation

MAP FINDINGS

Site

Database(s)

EDR ID Number
EPA ID Number

INTEPLAST ENGINEERED FILMS CORP (Continued)

1000500038

EA Type Code: NOV
Facility SIC Code: 2759
Federal Facility ID: Not reported
Latitude in Decimal Degrees: 28.45378
Longitude in Decimal Degrees: -81.41832
Permit Type Desc: Not reported
Program System Acronym: FL0000001209500052
Facility NAICS Code: 323111
Tribal Land Code: Not reported

US AIRS (AFS):

Envid: 1000500038
Region Code: 04
County Code: FL095
Programmatic ID: AIR FL0000001209500052
Facility Registry ID: 110001758964
D and B Number: Not reported
Facility Site Name: INTEPLAST ENGINEERED FILMS
Primary SIC Code: 2759
NAICS Code: 323111
Default Air Classification Code: MAJ
Facility Type of Ownership Code: POF
Air CMS Category Code: SMI
HPV Status: Not reported

US AIRS (AFS):

Region Code: 04
Programmatic ID: AIR FL0000001209500052
Facility Registry ID: 110001758964
Air Operating Status Code: OPR
Default Air Classification Code: MAJ
Air Program: MACT Standards (40 CFR Part 63)
Activity Date: 2015-04-29 00:00:00
Activity Status Date: 2015-07-28 11:14:08
Activity Group: Compliance Monitoring
Activity Type: Inspection/Evaluation
Activity Status: Active

Region Code: 04
Programmatic ID: AIR FL0000001209500052
Facility Registry ID: 110001758964
Air Operating Status Code: OPR
Default Air Classification Code: MAJ
Air Program: MACT Standards (40 CFR Part 63)
Activity Date: 2015-09-04 00:00:00
Activity Status Date: 2015-10-05 13:24:42
Activity Group: Compliance Monitoring
Activity Type: Inspection/Evaluation
Activity Status: Active

Region Code: 04
Programmatic ID: AIR FL0000001209500052
Facility Registry ID: 110001758964
Air Operating Status Code: OPR
Default Air Classification Code: MAJ
Air Program: MACT Standards (40 CFR Part 63)

Map ID
Direction
Distance
Elevation

MAP FINDINGS

Site

Database(s)

EDR ID Number
EPA ID Number

INTEPLAST ENGINEERED FILMS CORP (Continued)

1000500038

Activity Date: 2015-09-28 00:00:00
Activity Status Date: 2015-10-05 13:24:42
Activity Group: Compliance Monitoring
Activity Type: Inspection/Evaluation
Activity Status: Active

Region Code: 04
Programmatic ID: AIR FL0000001209500052
Facility Registry ID: 110001758964
Air Operating Status Code: OPR
Default Air Classification Code: MAJ
Air Program: MACT Standards (40 CFR Part 63)
Activity Date: 2016-03-14 00:00:00
Activity Status Date: 2016-04-04 12:52:09
Activity Group: Compliance Monitoring
Activity Type: Inspection/Evaluation
Activity Status: Active

Region Code: 04
Programmatic ID: AIR FL0000001209500052
Facility Registry ID: 110001758964
Air Operating Status Code: OPR
Default Air Classification Code: MAJ
Air Program: MACT Standards (40 CFR Part 63)
Activity Date: 2013-02-22 00:00:00
Activity Status Date: Not reported
Activity Group: Compliance Monitoring
Activity Type: Inspection/Evaluation
Activity Status: Not reported

Region Code: 04
Programmatic ID: AIR FL0000001209500052
Facility Registry ID: 110001758964
Air Operating Status Code: OPR
Default Air Classification Code: MAJ
Air Program: MACT Standards (40 CFR Part 63)
Activity Date: 2013-08-15 00:00:00
Activity Status Date: Not reported
Activity Group: Compliance Monitoring
Activity Type: Inspection/Evaluation
Activity Status: Not reported

Region Code: 04
Programmatic ID: AIR FL0000001209500052
Facility Registry ID: 110001758964
Air Operating Status Code: OPR
Default Air Classification Code: MAJ
Air Program: MACT Standards (40 CFR Part 63)
Activity Date: 2014-08-04 00:00:00
Activity Status Date: Not reported
Activity Group: Compliance Monitoring
Activity Type: Inspection/Evaluation
Activity Status: Not reported

Region Code: 04
Programmatic ID: AIR FL0000001209500052
Facility Registry ID: 110001758964

Map ID
Direction
Distance
Elevation

MAP FINDINGS

Site

Database(s)

EDR ID Number
EPA ID Number

INTEPLAST ENGINEERED FILMS CORP (Continued)

1000500038

Air Operating Status Code: OPR
Default Air Classification Code: MAJ
Air Program: State Implementation Plan for National Primary and Secondary Ambient Air Quality Standards
Activity Date: 2003-09-25 00:00:00
Activity Status Date: 2004-02-24 00:00:00
Activity Group: Case File
Activity Type: Case File
Activity Status: Resolved

Region Code: 04
Programmatic ID: AIR FL0000001209500052
Facility Registry ID: 110001758964
Air Operating Status Code: OPR
Default Air Classification Code: MAJ
Air Program: State Implementation Plan for National Primary and Secondary Ambient Air Quality Standards
Activity Date: 2015-04-29 00:00:00
Activity Status Date: 2015-07-28 11:14:08
Activity Group: Compliance Monitoring
Activity Type: Inspection/Evaluation
Activity Status: Active

Region Code: 04
Programmatic ID: AIR FL0000001209500052
Facility Registry ID: 110001758964
Air Operating Status Code: OPR
Default Air Classification Code: MAJ
Air Program: State Implementation Plan for National Primary and Secondary Ambient Air Quality Standards
Activity Date: 2015-09-04 00:00:00
Activity Status Date: 2015-10-05 13:24:42
Activity Group: Compliance Monitoring
Activity Type: Inspection/Evaluation
Activity Status: Active

Region Code: 04
Programmatic ID: AIR FL0000001209500052
Facility Registry ID: 110001758964
Air Operating Status Code: OPR
Default Air Classification Code: MAJ
Air Program: State Implementation Plan for National Primary and Secondary Ambient Air Quality Standards
Activity Date: 2015-09-28 00:00:00
Activity Status Date: 2015-10-05 13:24:42
Activity Group: Compliance Monitoring
Activity Type: Inspection/Evaluation
Activity Status: Active

Region Code: 04
Programmatic ID: AIR FL0000001209500052
Facility Registry ID: 110001758964
Air Operating Status Code: OPR
Default Air Classification Code: MAJ
Air Program: State Implementation Plan for National Primary and Secondary Ambient Air Quality Standards
Activity Date: 2016-03-14 00:00:00
Activity Status Date: 2016-04-04 12:52:09
Activity Group: Compliance Monitoring
Activity Type: Inspection/Evaluation
Activity Status: Active

Map ID
Direction
Distance
Elevation

MAP FINDINGS

Site

Database(s)

EDR ID Number
EPA ID Number

INTEPLAST ENGINEERED FILMS CORP (Continued)

1000500038

Region Code: 04
Programmatic ID: AIR FL0000001209500052
Facility Registry ID: 110001758964
Air Operating Status Code: OPR
Default Air Classification Code: MAJ
Air Program: State Implementation Plan for National Primary and Secondary Ambient Air Quality Standards
Activity Date: 2000-08-14 00:00:00
Activity Status Date: Not reported
Activity Group: Compliance Monitoring
Activity Type: Inspection/Evaluation
Activity Status: Not reported

Region Code: 04
Programmatic ID: AIR FL0000001209500052
Facility Registry ID: 110001758964
Air Operating Status Code: OPR
Default Air Classification Code: MAJ
Air Program: State Implementation Plan for National Primary and Secondary Ambient Air Quality Standards
Activity Date: 2001-07-30 00:00:00
Activity Status Date: Not reported
Activity Group: Compliance Monitoring
Activity Type: Inspection/Evaluation
Activity Status: Not reported

Region Code: 04
Programmatic ID: AIR FL0000001209500052
Facility Registry ID: 110001758964
Air Operating Status Code: OPR
Default Air Classification Code: MAJ
Air Program: State Implementation Plan for National Primary and Secondary Ambient Air Quality Standards
Activity Date: 2002-06-24 00:00:00
Activity Status Date: Not reported
Activity Group: Compliance Monitoring
Activity Type: Inspection/Evaluation
Activity Status: Not reported

Region Code: 04
Programmatic ID: AIR FL0000001209500052
Facility Registry ID: 110001758964
Air Operating Status Code: OPR
Default Air Classification Code: MAJ
Air Program: State Implementation Plan for National Primary and Secondary Ambient Air Quality Standards
Activity Date: 2002-09-24 00:00:00
Activity Status Date: Not reported
Activity Group: Compliance Monitoring
Activity Type: Inspection/Evaluation
Activity Status: Not reported

Region Code: 04
Programmatic ID: AIR FL0000001209500052
Facility Registry ID: 110001758964
Air Operating Status Code: OPR
Default Air Classification Code: MAJ
Air Program: State Implementation Plan for National Primary and Secondary Ambient Air Quality Standards
Activity Date: 2003-06-26 00:00:00
Activity Status Date: Not reported
Activity Group: Compliance Monitoring

Map ID
Direction
Distance
Elevation

MAP FINDINGS

Site

Database(s)

EDR ID Number
EPA ID Number

INTEPLAST ENGINEERED FILMS CORP (Continued)

1000500038

Activity Type: Inspection/Evaluation
Activity Status: Not reported

Region Code: 04
Programmatic ID: AIR FL0000001209500052
Facility Registry ID: 110001758964
Air Operating Status Code: OPR
Default Air Classification Code: MAJ
Air Program: State Implementation Plan for National Primary and Secondary Ambient Air Quality Standards
Activity Date: 2003-09-29 00:00:00
Activity Status Date: Not reported
Activity Group: Compliance Monitoring
Activity Type: Inspection/Evaluation
Activity Status: Not reported

Region Code: 04
Programmatic ID: AIR FL0000001209500052
Facility Registry ID: 110001758964
Air Operating Status Code: OPR
Default Air Classification Code: MAJ
Air Program: State Implementation Plan for National Primary and Secondary Ambient Air Quality Standards
Activity Date: 2004-02-20 00:00:00
Activity Status Date: Not reported
Activity Group: Compliance Monitoring
Activity Type: Inspection/Evaluation
Activity Status: Not reported

Region Code: 04
Programmatic ID: AIR FL0000001209500052
Facility Registry ID: 110001758964
Air Operating Status Code: OPR
Default Air Classification Code: MAJ
Air Program: State Implementation Plan for National Primary and Secondary Ambient Air Quality Standards
Activity Date: 2004-09-09 00:00:00
Activity Status Date: Not reported
Activity Group: Compliance Monitoring
Activity Type: Inspection/Evaluation
Activity Status: Not reported

Region Code: 04
Programmatic ID: AIR FL0000001209500052
Facility Registry ID: 110001758964
Air Operating Status Code: OPR
Default Air Classification Code: MAJ
Air Program: State Implementation Plan for National Primary and Secondary Ambient Air Quality Standards
Activity Date: 2004-12-29 00:00:00
Activity Status Date: Not reported
Activity Group: Compliance Monitoring
Activity Type: Inspection/Evaluation
Activity Status: Not reported

Region Code: 04
Programmatic ID: AIR FL0000001209500052
Facility Registry ID: 110001758964
Air Operating Status Code: OPR
Default Air Classification Code: MAJ
Air Program: State Implementation Plan for National Primary and Secondary Ambient Air Quality Standards

Map ID
Direction
Distance
Elevation

MAP FINDINGS

Site

Database(s)

EDR ID Number
EPA ID Number

INTEPLAST ENGINEERED FILMS CORP (Continued)

1000500038

Activity Date: 2005-02-07 00:00:00
Activity Status Date: Not reported
Activity Group: Compliance Monitoring
Activity Type: Inspection/Evaluation
Activity Status: Not reported

Region Code: 04
Programmatic ID: AIR FL0000001209500052
Facility Registry ID: 110001758964
Air Operating Status Code: OPR
Default Air Classification Code: MAJ
Air Program: State Implementation Plan for National Primary and Secondary Ambient Air Quality Standards
Activity Date: 2005-09-27 00:00:00
Activity Status Date: Not reported
Activity Group: Compliance Monitoring
Activity Type: Inspection/Evaluation
Activity Status: Not reported

Region Code: 04
Programmatic ID: AIR FL0000001209500052
Facility Registry ID: 110001758964
Air Operating Status Code: OPR
Default Air Classification Code: MAJ
Air Program: State Implementation Plan for National Primary and Secondary Ambient Air Quality Standards
Activity Date: 2006-03-28 00:00:00
Activity Status Date: Not reported
Activity Group: Compliance Monitoring
Activity Type: Inspection/Evaluation
Activity Status: Not reported

Region Code: 04
Programmatic ID: AIR FL0000001209500052
Facility Registry ID: 110001758964
Air Operating Status Code: OPR
Default Air Classification Code: MAJ
Air Program: State Implementation Plan for National Primary and Secondary Ambient Air Quality Standards
Activity Date: 2006-09-21 00:00:00
Activity Status Date: Not reported
Activity Group: Compliance Monitoring
Activity Type: Inspection/Evaluation
Activity Status: Not reported

Region Code: 04
Programmatic ID: AIR FL0000001209500052
Facility Registry ID: 110001758964
Air Operating Status Code: OPR
Default Air Classification Code: MAJ
Air Program: State Implementation Plan for National Primary and Secondary Ambient Air Quality Standards
Activity Date: 2007-06-13 00:00:00
Activity Status Date: Not reported
Activity Group: Compliance Monitoring
Activity Type: Inspection/Evaluation
Activity Status: Not reported

Region Code: 04
Programmatic ID: AIR FL0000001209500052
Facility Registry ID: 110001758964

Map ID
Direction
Distance
Elevation

MAP FINDINGS

Site

Database(s)

EDR ID Number
EPA ID Number

INTEPLAST ENGINEERED FILMS CORP (Continued)

1000500038

Air Operating Status Code: OPR
Default Air Classification Code: MAJ
Air Program: State Implementation Plan for National Primary and Secondary Ambient Air Quality Standards
Activity Date: 2007-09-18 00:00:00
Activity Status Date: Not reported
Activity Group: Compliance Monitoring
Activity Type: Inspection/Evaluation
Activity Status: Not reported

Region Code: 04
Programmatic ID: AIR FL0000001209500052
Facility Registry ID: 110001758964
Air Operating Status Code: OPR
Default Air Classification Code: MAJ
Air Program: State Implementation Plan for National Primary and Secondary Ambient Air Quality Standards
Activity Date: 2008-03-14 00:00:00
Activity Status Date: Not reported
Activity Group: Compliance Monitoring
Activity Type: Inspection/Evaluation
Activity Status: Not reported

Region Code: 04
Programmatic ID: AIR FL0000001209500052
Facility Registry ID: 110001758964
Air Operating Status Code: OPR
Default Air Classification Code: MAJ
Air Program: State Implementation Plan for National Primary and Secondary Ambient Air Quality Standards
Activity Date: 2008-04-22 00:00:00
Activity Status Date: Not reported
Activity Group: Compliance Monitoring
Activity Type: Inspection/Evaluation
Activity Status: Not reported

Region Code: 04
Programmatic ID: AIR FL0000001209500052
Facility Registry ID: 110001758964
Air Operating Status Code: OPR
Default Air Classification Code: MAJ
Air Program: State Implementation Plan for National Primary and Secondary Ambient Air Quality Standards
Activity Date: 2008-09-18 00:00:00
Activity Status Date: Not reported
Activity Group: Compliance Monitoring
Activity Type: Inspection/Evaluation
Activity Status: Not reported

Region Code: 04
Programmatic ID: AIR FL0000001209500052
Facility Registry ID: 110001758964
Air Operating Status Code: OPR
Default Air Classification Code: MAJ
Air Program: State Implementation Plan for National Primary and Secondary Ambient Air Quality Standards
Activity Date: 2009-04-02 00:00:00
Activity Status Date: Not reported
Activity Group: Compliance Monitoring
Activity Type: Inspection/Evaluation
Activity Status: Not reported

Map ID
Direction
Distance
Elevation

MAP FINDINGS

Site

Database(s)

EDR ID Number
EPA ID Number

INTEPLAST ENGINEERED FILMS CORP (Continued)

1000500038

Region Code: 04
Programmatic ID: AIR FL0000001209500052
Facility Registry ID: 110001758964
Air Operating Status Code: OPR
Default Air Classification Code: MAJ
Air Program: State Implementation Plan for National Primary and Secondary Ambient Air Quality Standards
Activity Date: 2009-09-30 00:00:00
Activity Status Date: Not reported
Activity Group: Compliance Monitoring
Activity Type: Inspection/Evaluation
Activity Status: Not reported

Region Code: 04
Programmatic ID: AIR FL0000001209500052
Facility Registry ID: 110001758964
Air Operating Status Code: OPR
Default Air Classification Code: MAJ
Air Program: State Implementation Plan for National Primary and Secondary Ambient Air Quality Standards
Activity Date: 2010-03-03 00:00:00
Activity Status Date: Not reported
Activity Group: Compliance Monitoring
Activity Type: Inspection/Evaluation
Activity Status: Not reported

Region Code: 04
Programmatic ID: AIR FL0000001209500052
Facility Registry ID: 110001758964
Air Operating Status Code: OPR
Default Air Classification Code: MAJ
Air Program: State Implementation Plan for National Primary and Secondary Ambient Air Quality Standards
Activity Date: 2010-09-16 00:00:00
Activity Status Date: Not reported
Activity Group: Compliance Monitoring
Activity Type: Inspection/Evaluation
Activity Status: Not reported

Region Code: 04
Programmatic ID: AIR FL0000001209500052
Facility Registry ID: 110001758964
Air Operating Status Code: OPR
Default Air Classification Code: MAJ
Air Program: State Implementation Plan for National Primary and Secondary Ambient Air Quality Standards
Activity Date: 2011-02-15 00:00:00
Activity Status Date: Not reported
Activity Group: Compliance Monitoring
Activity Type: Inspection/Evaluation
Activity Status: Not reported

Region Code: 04
Programmatic ID: AIR FL0000001209500052
Facility Registry ID: 110001758964
Air Operating Status Code: OPR
Default Air Classification Code: MAJ
Air Program: State Implementation Plan for National Primary and Secondary Ambient Air Quality Standards
Activity Date: 2011-09-29 00:00:00
Activity Status Date: Not reported
Activity Group: Compliance Monitoring

Map ID
Direction
Distance
Elevation

MAP FINDINGS

Site

Database(s)

EDR ID Number
EPA ID Number

INTEPLAST ENGINEERED FILMS CORP (Continued)

1000500038

Activity Type: Inspection/Evaluation
Activity Status: Not reported

Region Code: 04
Programmatic ID: AIR FL0000001209500052
Facility Registry ID: 110001758964
Air Operating Status Code: OPR
Default Air Classification Code: MAJ
Air Program: State Implementation Plan for National Primary and Secondary Ambient Air Quality Standards
Activity Date: 2011-10-13 00:00:00
Activity Status Date: Not reported
Activity Group: Compliance Monitoring
Activity Type: Inspection/Evaluation
Activity Status: Not reported

Region Code: 04
Programmatic ID: AIR FL0000001209500052
Facility Registry ID: 110001758964
Air Operating Status Code: OPR
Default Air Classification Code: MAJ
Air Program: State Implementation Plan for National Primary and Secondary Ambient Air Quality Standards
Activity Date: 2012-04-13 00:00:00
Activity Status Date: Not reported
Activity Group: Compliance Monitoring
Activity Type: Inspection/Evaluation
Activity Status: Not reported

Region Code: 04
Programmatic ID: AIR FL0000001209500052
Facility Registry ID: 110001758964
Air Operating Status Code: OPR
Default Air Classification Code: MAJ
Air Program: State Implementation Plan for National Primary and Secondary Ambient Air Quality Standards
Activity Date: 2013-02-22 00:00:00
Activity Status Date: Not reported
Activity Group: Compliance Monitoring
Activity Type: Inspection/Evaluation
Activity Status: Not reported

Region Code: 04
Programmatic ID: AIR FL0000001209500052
Facility Registry ID: 110001758964
Air Operating Status Code: OPR
Default Air Classification Code: MAJ
Air Program: State Implementation Plan for National Primary and Secondary Ambient Air Quality Standards
Activity Date: 2013-08-15 00:00:00
Activity Status Date: Not reported
Activity Group: Compliance Monitoring
Activity Type: Inspection/Evaluation
Activity Status: Not reported

Region Code: 04
Programmatic ID: AIR FL0000001209500052
Facility Registry ID: 110001758964
Air Operating Status Code: OPR
Default Air Classification Code: MAJ
Air Program: State Implementation Plan for National Primary and Secondary Ambient Air Quality Standards

Map ID
Direction
Distance
Elevation

MAP FINDINGS

Site

Database(s)

EDR ID Number
EPA ID Number

INTEPLAST ENGINEERED FILMS CORP (Continued)

1000500038

Activity Date: 2014-08-04 00:00:00
Activity Status Date: Not reported
Activity Group: Compliance Monitoring
Activity Type: Inspection/Evaluation
Activity Status: Not reported

Region Code: 04
Programmatic ID: AIR FL0000001209500052
Facility Registry ID: 110001758964
Air Operating Status Code: OPR
Default Air Classification Code: MAJ
Air Program: State Implementation Plan for National Primary and Secondary Ambient Air Quality Standards
Activity Date: 2004-02-24 00:00:00
Activity Status Date: 2004-02-24 00:00:00
Activity Group: Enforcement Action
Activity Type: Administrative - Formal
Activity Status: Final Order Issued

Region Code: 04
Programmatic ID: AIR FL0000001209500052
Facility Registry ID: 110001758964
Air Operating Status Code: OPR
Default Air Classification Code: MAJ
Air Program: State Implementation Plan for National Primary and Secondary Ambient Air Quality Standards
Activity Date: 2003-09-25 00:00:00
Activity Status Date: 2003-09-25 00:00:00
Activity Group: Enforcement Action
Activity Type: Administrative - Informal
Activity Status: Achieved

Region Code: 04
Programmatic ID: AIR FL0000001209500052
Facility Registry ID: 110001758964
Air Operating Status Code: OPR
Default Air Classification Code: MAJ
Air Program: Title V Permits
Activity Date: 2014-04-24 00:00:00
Activity Status Date: 2014-06-20 00:00:00
Activity Group: Case File
Activity Type: Case File
Activity Status: Resolved

Region Code: 04
Programmatic ID: AIR FL0000001209500052
Facility Registry ID: 110001758964
Air Operating Status Code: OPR
Default Air Classification Code: MAJ
Air Program: Title V Permits
Activity Date: 2015-04-29 00:00:00
Activity Status Date: 2015-07-28 11:14:08
Activity Group: Compliance Monitoring
Activity Type: Inspection/Evaluation
Activity Status: Active

Region Code: 04
Programmatic ID: AIR FL0000001209500052
Facility Registry ID: 110001758964

Map ID
Direction
Distance
Elevation

MAP FINDINGS

Site

Database(s)

EDR ID Number
EPA ID Number

INTEPLAST ENGINEERED FILMS CORP (Continued)

1000500038

Air Operating Status Code: OPR
Default Air Classification Code: MAJ
Air Program: Title V Permits
Activity Date: 2015-09-04 00:00:00
Activity Status Date: 2015-10-05 13:24:42
Activity Group: Compliance Monitoring
Activity Type: Inspection/Evaluation
Activity Status: Active

Region Code: 04
Programmatic ID: AIR FL0000001209500052
Facility Registry ID: 110001758964
Air Operating Status Code: OPR
Default Air Classification Code: MAJ
Air Program: Title V Permits
Activity Date: 2015-09-28 00:00:00
Activity Status Date: 2015-10-05 13:24:42
Activity Group: Compliance Monitoring
Activity Type: Inspection/Evaluation
Activity Status: Active

Region Code: 04
Programmatic ID: AIR FL0000001209500052
Facility Registry ID: 110001758964
Air Operating Status Code: OPR
Default Air Classification Code: MAJ
Air Program: Title V Permits
Activity Date: 2016-03-14 00:00:00
Activity Status Date: 2016-04-04 12:52:09
Activity Group: Compliance Monitoring
Activity Type: Inspection/Evaluation
Activity Status: Active

Region Code: 04
Programmatic ID: AIR FL0000001209500052
Facility Registry ID: 110001758964
Air Operating Status Code: OPR
Default Air Classification Code: MAJ
Air Program: Title V Permits
Activity Date: 2008-04-22 00:00:00
Activity Status Date: Not reported
Activity Group: Compliance Monitoring
Activity Type: Inspection/Evaluation
Activity Status: Not reported

Region Code: 04
Programmatic ID: AIR FL0000001209500052
Facility Registry ID: 110001758964
Air Operating Status Code: OPR
Default Air Classification Code: MAJ
Air Program: Title V Permits
Activity Date: 2011-10-13 00:00:00
Activity Status Date: Not reported
Activity Group: Compliance Monitoring
Activity Type: Inspection/Evaluation
Activity Status: Not reported

Map ID
Direction
Distance
Elevation

MAP FINDINGS

Site

Database(s)

EDR ID Number
EPA ID Number

INTEPLAST ENGINEERED FILMS CORP (Continued)

1000500038

Region Code: 04
Programmatic ID: AIR FL0000001209500052
Facility Registry ID: 110001758964
Air Operating Status Code: OPR
Default Air Classification Code: MAJ
Air Program: Title V Permits
Activity Date: 2013-02-22 00:00:00
Activity Status Date: Not reported
Activity Group: Compliance Monitoring
Activity Type: Inspection/Evaluation
Activity Status: Not reported

Region Code: 04
Programmatic ID: AIR FL0000001209500052
Facility Registry ID: 110001758964
Air Operating Status Code: OPR
Default Air Classification Code: MAJ
Air Program: Title V Permits
Activity Date: 2013-08-15 00:00:00
Activity Status Date: Not reported
Activity Group: Compliance Monitoring
Activity Type: Inspection/Evaluation
Activity Status: Not reported

Region Code: 04
Programmatic ID: AIR FL0000001209500052
Facility Registry ID: 110001758964
Air Operating Status Code: OPR
Default Air Classification Code: MAJ
Air Program: Title V Permits
Activity Date: 2014-03-11 00:00:00
Activity Status Date: Not reported
Activity Group: Compliance Monitoring
Activity Type: Inspection/Evaluation
Activity Status: Not reported

Region Code: 04
Programmatic ID: AIR FL0000001209500052
Facility Registry ID: 110001758964
Air Operating Status Code: OPR
Default Air Classification Code: MAJ
Air Program: Title V Permits
Activity Date: 2014-08-04 00:00:00
Activity Status Date: Not reported
Activity Group: Compliance Monitoring
Activity Type: Inspection/Evaluation
Activity Status: Not reported

Envid: 1000500038
Region Code: 04
County Code: FL095
Programmatic ID: AIR FL0000001209500052
Facility Registry ID: 110001758964
D and B Number: Not reported
Facility Site Name: INTEPLAST ENGINEERED FILMS
Primary SIC Code: 2759

Map ID
Direction
Distance
Elevation

MAP FINDINGS

Site

Database(s)

EDR ID Number
EPA ID Number

INTEPLAST ENGINEERED FILMS CORP (Continued)

1000500038

NAICS Code: 323111
Default Air Classification Code: MAJ
Facility Type of Ownership Code: POF
Air CMS Category Code: TVM
HPV Status: Not reported

US AIRS (AFS):

Region Code: 04
Programmatic ID: AIR FL0000001209500052
Facility Registry ID: 110001758964
Air Operating Status Code: OPR
Default Air Classification Code: MAJ
Air Program: MACT Standards (40 CFR Part 63)
Activity Date: 2015-04-29 00:00:00
Activity Status Date: 2015-07-28 11:14:08
Activity Group: Compliance Monitoring
Activity Type: Inspection/Evaluation
Activity Status: Active

Region Code: 04
Programmatic ID: AIR FL0000001209500052
Facility Registry ID: 110001758964
Air Operating Status Code: OPR
Default Air Classification Code: MAJ
Air Program: MACT Standards (40 CFR Part 63)
Activity Date: 2015-09-04 00:00:00
Activity Status Date: 2015-10-05 13:24:42
Activity Group: Compliance Monitoring
Activity Type: Inspection/Evaluation
Activity Status: Active

Region Code: 04
Programmatic ID: AIR FL0000001209500052
Facility Registry ID: 110001758964
Air Operating Status Code: OPR
Default Air Classification Code: MAJ
Air Program: MACT Standards (40 CFR Part 63)
Activity Date: 2015-09-28 00:00:00
Activity Status Date: 2015-10-05 13:24:42
Activity Group: Compliance Monitoring
Activity Type: Inspection/Evaluation
Activity Status: Active

Region Code: 04
Programmatic ID: AIR FL0000001209500052
Facility Registry ID: 110001758964
Air Operating Status Code: OPR
Default Air Classification Code: MAJ
Air Program: MACT Standards (40 CFR Part 63)
Activity Date: 2016-03-14 00:00:00
Activity Status Date: 2016-04-04 12:52:09
Activity Group: Compliance Monitoring
Activity Type: Inspection/Evaluation
Activity Status: Active

Region Code: 04
Programmatic ID: AIR FL0000001209500052
Facility Registry ID: 110001758964

Map ID
Direction
Distance
Elevation

MAP FINDINGS

Site

Database(s)

EDR ID Number
EPA ID Number

INTEPLAST ENGINEERED FILMS CORP (Continued)

1000500038

Air Operating Status Code: OPR
Default Air Classification Code: MAJ
Air Program: MACT Standards (40 CFR Part 63)
Activity Date: 2013-02-22 00:00:00
Activity Status Date: Not reported
Activity Group: Compliance Monitoring
Activity Type: Inspection/Evaluation
Activity Status: Not reported

Region Code: 04
Programmatic ID: AIR FL0000001209500052
Facility Registry ID: 110001758964
Air Operating Status Code: OPR
Default Air Classification Code: MAJ
Air Program: MACT Standards (40 CFR Part 63)
Activity Date: 2013-08-15 00:00:00
Activity Status Date: Not reported
Activity Group: Compliance Monitoring
Activity Type: Inspection/Evaluation
Activity Status: Not reported

Region Code: 04
Programmatic ID: AIR FL0000001209500052
Facility Registry ID: 110001758964
Air Operating Status Code: OPR
Default Air Classification Code: MAJ
Air Program: MACT Standards (40 CFR Part 63)
Activity Date: 2014-08-04 00:00:00
Activity Status Date: Not reported
Activity Group: Compliance Monitoring
Activity Type: Inspection/Evaluation
Activity Status: Not reported

Region Code: 04
Programmatic ID: AIR FL0000001209500052
Facility Registry ID: 110001758964
Air Operating Status Code: OPR
Default Air Classification Code: MAJ
Air Program: State Implementation Plan for National Primary and Secondary Ambient Air Quality Standards
Activity Date: 2003-09-25 00:00:00
Activity Status Date: 2004-02-24 00:00:00
Activity Group: Case File
Activity Type: Case File
Activity Status: Resolved

Region Code: 04
Programmatic ID: AIR FL0000001209500052
Facility Registry ID: 110001758964
Air Operating Status Code: OPR
Default Air Classification Code: MAJ
Air Program: State Implementation Plan for National Primary and Secondary Ambient Air Quality Standards
Activity Date: 2015-04-29 00:00:00
Activity Status Date: 2015-07-28 11:14:08
Activity Group: Compliance Monitoring
Activity Type: Inspection/Evaluation
Activity Status: Active

Map ID
Direction
Distance
Elevation

MAP FINDINGS

Site

Database(s)

EDR ID Number
EPA ID Number

INTEPLAST ENGINEERED FILMS CORP (Continued)

1000500038

Region Code: 04
Programmatic ID: AIR FL0000001209500052
Facility Registry ID: 110001758964
Air Operating Status Code: OPR
Default Air Classification Code: MAJ
Air Program: State Implementation Plan for National Primary and Secondary Ambient Air Quality Standards
Activity Date: 2015-09-04 00:00:00
Activity Status Date: 2015-10-05 13:24:42
Activity Group: Compliance Monitoring
Activity Type: Inspection/Evaluation
Activity Status: Active

Region Code: 04
Programmatic ID: AIR FL0000001209500052
Facility Registry ID: 110001758964
Air Operating Status Code: OPR
Default Air Classification Code: MAJ
Air Program: State Implementation Plan for National Primary and Secondary Ambient Air Quality Standards
Activity Date: 2015-09-28 00:00:00
Activity Status Date: 2015-10-05 13:24:42
Activity Group: Compliance Monitoring
Activity Type: Inspection/Evaluation
Activity Status: Active

Region Code: 04
Programmatic ID: AIR FL0000001209500052
Facility Registry ID: 110001758964
Air Operating Status Code: OPR
Default Air Classification Code: MAJ
Air Program: State Implementation Plan for National Primary and Secondary Ambient Air Quality Standards
Activity Date: 2016-03-14 00:00:00
Activity Status Date: 2016-04-04 12:52:09
Activity Group: Compliance Monitoring
Activity Type: Inspection/Evaluation
Activity Status: Active

Region Code: 04
Programmatic ID: AIR FL0000001209500052
Facility Registry ID: 110001758964
Air Operating Status Code: OPR
Default Air Classification Code: MAJ
Air Program: State Implementation Plan for National Primary and Secondary Ambient Air Quality Standards
Activity Date: 2000-08-14 00:00:00
Activity Status Date: Not reported
Activity Group: Compliance Monitoring
Activity Type: Inspection/Evaluation
Activity Status: Not reported

Region Code: 04
Programmatic ID: AIR FL0000001209500052
Facility Registry ID: 110001758964
Air Operating Status Code: OPR
Default Air Classification Code: MAJ
Air Program: State Implementation Plan for National Primary and Secondary Ambient Air Quality Standards
Activity Date: 2001-07-30 00:00:00
Activity Status Date: Not reported
Activity Group: Compliance Monitoring

Map ID
Direction
Distance
Elevation

MAP FINDINGS

Site

Database(s)

EDR ID Number
EPA ID Number

INTEPLAST ENGINEERED FILMS CORP (Continued)

1000500038

Activity Type: Inspection/Evaluation
Activity Status: Not reported

Region Code: 04
Programmatic ID: AIR FL0000001209500052
Facility Registry ID: 110001758964
Air Operating Status Code: OPR
Default Air Classification Code: MAJ
Air Program: State Implementation Plan for National Primary and Secondary Ambient Air Quality Standards
Activity Date: 2002-06-24 00:00:00
Activity Status Date: Not reported
Activity Group: Compliance Monitoring
Activity Type: Inspection/Evaluation
Activity Status: Not reported

Region Code: 04
Programmatic ID: AIR FL0000001209500052
Facility Registry ID: 110001758964
Air Operating Status Code: OPR
Default Air Classification Code: MAJ
Air Program: State Implementation Plan for National Primary and Secondary Ambient Air Quality Standards
Activity Date: 2002-09-24 00:00:00
Activity Status Date: Not reported
Activity Group: Compliance Monitoring
Activity Type: Inspection/Evaluation
Activity Status: Not reported

Region Code: 04
Programmatic ID: AIR FL0000001209500052
Facility Registry ID: 110001758964
Air Operating Status Code: OPR
Default Air Classification Code: MAJ
Air Program: State Implementation Plan for National Primary and Secondary Ambient Air Quality Standards
Activity Date: 2003-06-26 00:00:00
Activity Status Date: Not reported
Activity Group: Compliance Monitoring
Activity Type: Inspection/Evaluation
Activity Status: Not reported

Region Code: 04
Programmatic ID: AIR FL0000001209500052
Facility Registry ID: 110001758964
Air Operating Status Code: OPR
Default Air Classification Code: MAJ
Air Program: State Implementation Plan for National Primary and Secondary Ambient Air Quality Standards
Activity Date: 2003-09-29 00:00:00
Activity Status Date: Not reported
Activity Group: Compliance Monitoring
Activity Type: Inspection/Evaluation
Activity Status: Not reported

Region Code: 04
Programmatic ID: AIR FL0000001209500052
Facility Registry ID: 110001758964
Air Operating Status Code: OPR
Default Air Classification Code: MAJ
Air Program: State Implementation Plan for National Primary and Secondary Ambient Air Quality Standards

Map ID
Direction
Distance
Elevation

MAP FINDINGS

Site

Database(s)

EDR ID Number
EPA ID Number

INTEPLAST ENGINEERED FILMS CORP (Continued)

1000500038

Activity Date: 2004-02-20 00:00:00
Activity Status Date: Not reported
Activity Group: Compliance Monitoring
Activity Type: Inspection/Evaluation
Activity Status: Not reported

Region Code: 04
Programmatic ID: AIR FL0000001209500052
Facility Registry ID: 110001758964
Air Operating Status Code: OPR
Default Air Classification Code: MAJ
Air Program: State Implementation Plan for National Primary and Secondary Ambient Air Quality Standards
Activity Date: 2004-09-09 00:00:00
Activity Status Date: Not reported
Activity Group: Compliance Monitoring
Activity Type: Inspection/Evaluation
Activity Status: Not reported

Region Code: 04
Programmatic ID: AIR FL0000001209500052
Facility Registry ID: 110001758964
Air Operating Status Code: OPR
Default Air Classification Code: MAJ
Air Program: State Implementation Plan for National Primary and Secondary Ambient Air Quality Standards
Activity Date: 2004-12-29 00:00:00
Activity Status Date: Not reported
Activity Group: Compliance Monitoring
Activity Type: Inspection/Evaluation
Activity Status: Not reported

Region Code: 04
Programmatic ID: AIR FL0000001209500052
Facility Registry ID: 110001758964
Air Operating Status Code: OPR
Default Air Classification Code: MAJ
Air Program: State Implementation Plan for National Primary and Secondary Ambient Air Quality Standards
Activity Date: 2005-02-07 00:00:00
Activity Status Date: Not reported
Activity Group: Compliance Monitoring
Activity Type: Inspection/Evaluation
Activity Status: Not reported

Region Code: 04
Programmatic ID: AIR FL0000001209500052
Facility Registry ID: 110001758964
Air Operating Status Code: OPR
Default Air Classification Code: MAJ
Air Program: State Implementation Plan for National Primary and Secondary Ambient Air Quality Standards
Activity Date: 2005-09-27 00:00:00
Activity Status Date: Not reported
Activity Group: Compliance Monitoring
Activity Type: Inspection/Evaluation
Activity Status: Not reported

Region Code: 04
Programmatic ID: AIR FL0000001209500052
Facility Registry ID: 110001758964

Map ID
Direction
Distance
Elevation

MAP FINDINGS

Site

Database(s)

EDR ID Number
EPA ID Number

INTEPLAST ENGINEERED FILMS CORP (Continued)

1000500038

Air Operating Status Code: OPR
Default Air Classification Code: MAJ
Air Program: State Implementation Plan for National Primary and Secondary Ambient Air Quality Standards
Activity Date: 2006-03-28 00:00:00
Activity Status Date: Not reported
Activity Group: Compliance Monitoring
Activity Type: Inspection/Evaluation
Activity Status: Not reported

Region Code: 04
Programmatic ID: AIR FL0000001209500052
Facility Registry ID: 110001758964
Air Operating Status Code: OPR
Default Air Classification Code: MAJ
Air Program: State Implementation Plan for National Primary and Secondary Ambient Air Quality Standards
Activity Date: 2006-09-21 00:00:00
Activity Status Date: Not reported
Activity Group: Compliance Monitoring
Activity Type: Inspection/Evaluation
Activity Status: Not reported

Region Code: 04
Programmatic ID: AIR FL0000001209500052
Facility Registry ID: 110001758964
Air Operating Status Code: OPR
Default Air Classification Code: MAJ
Air Program: State Implementation Plan for National Primary and Secondary Ambient Air Quality Standards
Activity Date: 2007-06-13 00:00:00
Activity Status Date: Not reported
Activity Group: Compliance Monitoring
Activity Type: Inspection/Evaluation
Activity Status: Not reported

Region Code: 04
Programmatic ID: AIR FL0000001209500052
Facility Registry ID: 110001758964
Air Operating Status Code: OPR
Default Air Classification Code: MAJ
Air Program: State Implementation Plan for National Primary and Secondary Ambient Air Quality Standards
Activity Date: 2007-09-18 00:00:00
Activity Status Date: Not reported
Activity Group: Compliance Monitoring
Activity Type: Inspection/Evaluation
Activity Status: Not reported

Region Code: 04
Programmatic ID: AIR FL0000001209500052
Facility Registry ID: 110001758964
Air Operating Status Code: OPR
Default Air Classification Code: MAJ
Air Program: State Implementation Plan for National Primary and Secondary Ambient Air Quality Standards
Activity Date: 2008-03-14 00:00:00
Activity Status Date: Not reported
Activity Group: Compliance Monitoring
Activity Type: Inspection/Evaluation
Activity Status: Not reported

Map ID
Direction
Distance
Elevation

MAP FINDINGS

Site

Database(s)

EDR ID Number
EPA ID Number

INTEPLAST ENGINEERED FILMS CORP (Continued)

1000500038

Region Code: 04
Programmatic ID: AIR FL0000001209500052
Facility Registry ID: 110001758964
Air Operating Status Code: OPR
Default Air Classification Code: MAJ
Air Program: State Implementation Plan for National Primary and Secondary Ambient Air Quality Standards
Activity Date: 2008-04-22 00:00:00
Activity Status Date: Not reported
Activity Group: Compliance Monitoring
Activity Type: Inspection/Evaluation
Activity Status: Not reported

Region Code: 04
Programmatic ID: AIR FL0000001209500052
Facility Registry ID: 110001758964
Air Operating Status Code: OPR
Default Air Classification Code: MAJ
Air Program: State Implementation Plan for National Primary and Secondary Ambient Air Quality Standards
Activity Date: 2008-09-18 00:00:00
Activity Status Date: Not reported
Activity Group: Compliance Monitoring
Activity Type: Inspection/Evaluation
Activity Status: Not reported

Region Code: 04
Programmatic ID: AIR FL0000001209500052
Facility Registry ID: 110001758964
Air Operating Status Code: OPR
Default Air Classification Code: MAJ
Air Program: State Implementation Plan for National Primary and Secondary Ambient Air Quality Standards
Activity Date: 2009-04-02 00:00:00
Activity Status Date: Not reported
Activity Group: Compliance Monitoring
Activity Type: Inspection/Evaluation
Activity Status: Not reported

Region Code: 04
Programmatic ID: AIR FL0000001209500052
Facility Registry ID: 110001758964
Air Operating Status Code: OPR
Default Air Classification Code: MAJ
Air Program: State Implementation Plan for National Primary and Secondary Ambient Air Quality Standards
Activity Date: 2009-09-30 00:00:00
Activity Status Date: Not reported
Activity Group: Compliance Monitoring
Activity Type: Inspection/Evaluation
Activity Status: Not reported

Region Code: 04
Programmatic ID: AIR FL0000001209500052
Facility Registry ID: 110001758964
Air Operating Status Code: OPR
Default Air Classification Code: MAJ
Air Program: State Implementation Plan for National Primary and Secondary Ambient Air Quality Standards
Activity Date: 2010-03-03 00:00:00
Activity Status Date: Not reported
Activity Group: Compliance Monitoring

Map ID
Direction
Distance
Elevation

MAP FINDINGS

Site

Database(s)

EDR ID Number
EPA ID Number

INTEPLAST ENGINEERED FILMS CORP (Continued)

1000500038

Activity Type: Inspection/Evaluation
Activity Status: Not reported

Region Code: 04
Programmatic ID: AIR FL0000001209500052
Facility Registry ID: 110001758964
Air Operating Status Code: OPR
Default Air Classification Code: MAJ
Air Program: State Implementation Plan for National Primary and Secondary Ambient Air Quality Standards
Activity Date: 2010-09-16 00:00:00
Activity Status Date: Not reported
Activity Group: Compliance Monitoring
Activity Type: Inspection/Evaluation
Activity Status: Not reported

Region Code: 04
Programmatic ID: AIR FL0000001209500052
Facility Registry ID: 110001758964
Air Operating Status Code: OPR
Default Air Classification Code: MAJ
Air Program: State Implementation Plan for National Primary and Secondary Ambient Air Quality Standards
Activity Date: 2011-02-15 00:00:00
Activity Status Date: Not reported
Activity Group: Compliance Monitoring
Activity Type: Inspection/Evaluation
Activity Status: Not reported

Region Code: 04
Programmatic ID: AIR FL0000001209500052
Facility Registry ID: 110001758964
Air Operating Status Code: OPR
Default Air Classification Code: MAJ
Air Program: State Implementation Plan for National Primary and Secondary Ambient Air Quality Standards
Activity Date: 2011-09-29 00:00:00
Activity Status Date: Not reported
Activity Group: Compliance Monitoring
Activity Type: Inspection/Evaluation
Activity Status: Not reported

Region Code: 04
Programmatic ID: AIR FL0000001209500052
Facility Registry ID: 110001758964
Air Operating Status Code: OPR
Default Air Classification Code: MAJ
Air Program: State Implementation Plan for National Primary and Secondary Ambient Air Quality Standards
Activity Date: 2011-10-13 00:00:00
Activity Status Date: Not reported
Activity Group: Compliance Monitoring
Activity Type: Inspection/Evaluation
Activity Status: Not reported

Region Code: 04
Programmatic ID: AIR FL0000001209500052
Facility Registry ID: 110001758964
Air Operating Status Code: OPR
Default Air Classification Code: MAJ
Air Program: State Implementation Plan for National Primary and Secondary Ambient Air Quality Standards

Map ID
Direction
Distance
Elevation

MAP FINDINGS

Site

Database(s)

EDR ID Number
EPA ID Number

INTEPLAST ENGINEERED FILMS CORP (Continued)

1000500038

Activity Date: 2012-04-13 00:00:00
Activity Status Date: Not reported
Activity Group: Compliance Monitoring
Activity Type: Inspection/Evaluation
Activity Status: Not reported

Region Code: 04
Programmatic ID: AIR FL0000001209500052
Facility Registry ID: 110001758964
Air Operating Status Code: OPR
Default Air Classification Code: MAJ
Air Program: State Implementation Plan for National Primary and Secondary Ambient Air Quality Standards
Activity Date: 2013-02-22 00:00:00
Activity Status Date: Not reported
Activity Group: Compliance Monitoring
Activity Type: Inspection/Evaluation
Activity Status: Not reported

Region Code: 04
Programmatic ID: AIR FL0000001209500052
Facility Registry ID: 110001758964
Air Operating Status Code: OPR
Default Air Classification Code: MAJ
Air Program: State Implementation Plan for National Primary and Secondary Ambient Air Quality Standards
Activity Date: 2013-08-15 00:00:00
Activity Status Date: Not reported
Activity Group: Compliance Monitoring
Activity Type: Inspection/Evaluation
Activity Status: Not reported

Region Code: 04
Programmatic ID: AIR FL0000001209500052
Facility Registry ID: 110001758964
Air Operating Status Code: OPR
Default Air Classification Code: MAJ
Air Program: State Implementation Plan for National Primary and Secondary Ambient Air Quality Standards
Activity Date: 2014-08-04 00:00:00
Activity Status Date: Not reported
Activity Group: Compliance Monitoring
Activity Type: Inspection/Evaluation
Activity Status: Not reported

Region Code: 04
Programmatic ID: AIR FL0000001209500052
Facility Registry ID: 110001758964
Air Operating Status Code: OPR
Default Air Classification Code: MAJ
Air Program: State Implementation Plan for National Primary and Secondary Ambient Air Quality Standards
Activity Date: 2004-02-24 00:00:00
Activity Status Date: 2004-02-24 00:00:00
Activity Group: Enforcement Action
Activity Type: Administrative - Formal
Activity Status: Final Order Issued

Region Code: 04
Programmatic ID: AIR FL0000001209500052
Facility Registry ID: 110001758964

Map ID
Direction
Distance
Elevation

MAP FINDINGS

Site

Database(s)

EDR ID Number
EPA ID Number

INTEPLAST ENGINEERED FILMS CORP (Continued)

1000500038

Air Operating Status Code: OPR
Default Air Classification Code: MAJ
Air Program: State Implementation Plan for National Primary and Secondary Ambient Air Quality Standards
Activity Date: 2003-09-25 00:00:00
Activity Status Date: 2003-09-25 00:00:00
Activity Group: Enforcement Action
Activity Type: Administrative - Informal
Activity Status: Achieved

Region Code: 04
Programmatic ID: AIR FL0000001209500052
Facility Registry ID: 110001758964
Air Operating Status Code: OPR
Default Air Classification Code: MAJ
Air Program: Title V Permits
Activity Date: 2014-04-24 00:00:00
Activity Status Date: 2014-06-20 00:00:00
Activity Group: Case File
Activity Type: Case File
Activity Status: Resolved

Region Code: 04
Programmatic ID: AIR FL0000001209500052
Facility Registry ID: 110001758964
Air Operating Status Code: OPR
Default Air Classification Code: MAJ
Air Program: Title V Permits
Activity Date: 2015-04-29 00:00:00
Activity Status Date: 2015-07-28 11:14:08
Activity Group: Compliance Monitoring
Activity Type: Inspection/Evaluation
Activity Status: Active

Region Code: 04
Programmatic ID: AIR FL0000001209500052
Facility Registry ID: 110001758964
Air Operating Status Code: OPR
Default Air Classification Code: MAJ
Air Program: Title V Permits
Activity Date: 2015-09-04 00:00:00
Activity Status Date: 2015-10-05 13:24:42
Activity Group: Compliance Monitoring
Activity Type: Inspection/Evaluation
Activity Status: Active

Region Code: 04
Programmatic ID: AIR FL0000001209500052
Facility Registry ID: 110001758964
Air Operating Status Code: OPR
Default Air Classification Code: MAJ
Air Program: Title V Permits
Activity Date: 2015-09-28 00:00:00
Activity Status Date: 2015-10-05 13:24:42
Activity Group: Compliance Monitoring
Activity Type: Inspection/Evaluation
Activity Status: Active

Map ID
Direction
Distance
Elevation

MAP FINDINGS

Site

Database(s)

EDR ID Number
EPA ID Number

INTEPLAST ENGINEERED FILMS CORP (Continued)

1000500038

Region Code: 04
Programmatic ID: AIR FL0000001209500052
Facility Registry ID: 110001758964
Air Operating Status Code: OPR
Default Air Classification Code: MAJ
Air Program: Title V Permits
Activity Date: 2016-03-14 00:00:00
Activity Status Date: 2016-04-04 12:52:09
Activity Group: Compliance Monitoring
Activity Type: Inspection/Evaluation
Activity Status: Active

Region Code: 04
Programmatic ID: AIR FL0000001209500052
Facility Registry ID: 110001758964
Air Operating Status Code: OPR
Default Air Classification Code: MAJ
Air Program: Title V Permits
Activity Date: 2008-04-22 00:00:00
Activity Status Date: Not reported
Activity Group: Compliance Monitoring
Activity Type: Inspection/Evaluation
Activity Status: Not reported

Region Code: 04
Programmatic ID: AIR FL0000001209500052
Facility Registry ID: 110001758964
Air Operating Status Code: OPR
Default Air Classification Code: MAJ
Air Program: Title V Permits
Activity Date: 2011-10-13 00:00:00
Activity Status Date: Not reported
Activity Group: Compliance Monitoring
Activity Type: Inspection/Evaluation
Activity Status: Not reported

Region Code: 04
Programmatic ID: AIR FL0000001209500052
Facility Registry ID: 110001758964
Air Operating Status Code: OPR
Default Air Classification Code: MAJ
Air Program: Title V Permits
Activity Date: 2013-02-22 00:00:00
Activity Status Date: Not reported
Activity Group: Compliance Monitoring
Activity Type: Inspection/Evaluation
Activity Status: Not reported

Region Code: 04
Programmatic ID: AIR FL0000001209500052
Facility Registry ID: 110001758964
Air Operating Status Code: OPR
Default Air Classification Code: MAJ
Air Program: Title V Permits
Activity Date: 2013-08-15 00:00:00
Activity Status Date: Not reported
Activity Group: Compliance Monitoring

Map ID
Direction
Distance
Elevation

MAP FINDINGS

Site

Database(s)

EDR ID Number
EPA ID Number

INTEPLAST ENGINEERED FILMS CORP (Continued)

1000500038

Activity Type: Inspection/Evaluation
Activity Status: Not reported

Region Code: 04
Programmatic ID: AIR FL0000001209500052
Facility Registry ID: 110001758964
Air Operating Status Code: OPR
Default Air Classification Code: MAJ
Air Program: Title V Permits
Activity Date: 2014-03-11 00:00:00
Activity Status Date: Not reported
Activity Group: Compliance Monitoring
Activity Type: Inspection/Evaluation
Activity Status: Not reported

Region Code: 04
Programmatic ID: AIR FL0000001209500052
Facility Registry ID: 110001758964
Air Operating Status Code: OPR
Default Air Classification Code: MAJ
Air Program: Title V Permits
Activity Date: 2014-08-04 00:00:00
Activity Status Date: Not reported
Activity Group: Compliance Monitoring
Activity Type: Inspection/Evaluation
Activity Status: Not reported

FINDS:

Registry ID: 110001758964

Environmental Interest/Information System

AFS (Aerometric Information Retrieval System (AIRS) Facility Subsystem) replaces the former Compliance Data System (CDS), the National Emission Data System (NEDS), and the Storage and Retrieval of Aerometric Data (SAROAD). AIRS is the national repository for information concerning airborne pollution in the United States. AFS is used to track emissions and compliance data from industrial plants. AFS data are utilized by states to prepare State Implementation Plans to comply with regulatory programs and by EPA as an input for the estimation of total national emissions. AFS is undergoing a major redesign to support facility operating permits required under Title V of the Clean Air Act.

CRITERIA AIR POLLUTANT MAJOR

OSHA ESTABLISHMENT

AIR MAJOR

Florida Environmental System Today Application (FIESTA) Data Maintenance (FDM) system maintains entity, environmental interest and affiliation data for the State of Florida.

Map ID
Direction
Distance
Elevation

MAP FINDINGS

Site

Database(s)

EDR ID Number
EPA ID Number

INTEPLAST ENGINEERED FILMS CORP (Continued)

1000500038

[Click this hyperlink](#) while viewing on your computer to access additional FINDS: detail in the EDR Site Report.

ECHO:

Envid: 1000500038
Registry ID: 110001758964
DFR URL: <http://echo.epa.gov/detailed-facility-report?fid=110001758964>

ES904
North
1/8-1/4
0.224 mi.
1184 ft.

INTEPLAST ENGINEERED FILMS
7549 BROKERAGE DR
ORLANDO, FL 32809

FL AIRS S107797775
N/A

Site 2 of 5 in cluster ES

Actual:
93 ft.

Focus Map:
1

AIRS:

Name: INTEPLAST ENGINEERED FILMS
Address: 7549 BROKERAGE DR
City,State,Zip: ORLANDO, FL 32809
Facility ID: 950052
Facility Status: A
Office: CDOR
Category: POINT
Owner Name: Inteplast Engineered Films
SIC Code: Printing, Publishing And Allied Industries
Title V: Y
Contact Name: Richard A Stephan
Contact Address: 7549 Brokerage Drive
Contact Address 2: Not reported
Contact City: Orlando
Issue Date: 02/28/2018
Contact Zip Code: 32809
Contact Zip4: Not reported
Contact Phone: 407-851-6620
Contact EMail: rstephan@inteplastef.com
Permit Number: 0950052026AV
Expiration Date: 02/28/2023
UTM Zone: 17
UTM North: 3147.55
UTM East: 459.05
Latitude Direction: 28
Latitude Minute: 27
Latitude Second: 13.8542
Longitude Direction: 81
Longitude Minute: 25
Longitude Second: 5.843

Name: INTEPLAST ENGINEERED FILMS
Address: 7549 BROKERAGE DR
City,State,Zip: ORLANDO, FL 32809
Facility ID: 950052
Facility Status: A
Office: CDOR
Category: POINT
Owner Name: Inteplast Engineered Films
SIC Code: Printing, Publishing And Allied Industries
Title V: Y

Map ID
Direction
Distance
Elevation

MAP FINDINGS

Site

Database(s)

EDR ID Number
EPA ID Number

INTEPLAST ENGINEERED FILMS (Continued)

S107797775

Contact Name: Richard A Stephan
Contact Address: 7549 Brokerage Drive
Contact Address 2: Not reported
Contact City: Orlando
Issue Date: 05/13/2019
Contact Zip Code: 32809
Contact Zip4: Not reported
Contact Phone: 407-851-6620
Contact EMail: rstephan@inteplastef.com
Permit Number: 0950052027AC
Expiration Date: 07/28/2021
UTM Zone: 17
UTM North: 3147.55
UTM East: 459.05
Latitude Direction: 28
Latitude Minute: 27
Latitude Second: 13.8542
Longitude Direction: 81
Longitude Minute: 25
Longitude Second: 5.843

Name: INTEPLAST ENGINEERED FILMS
Address: 7549 BROKERAGE DR
City,State,Zip: ORLANDO, FL 32809
Facility ID: 950052
Facility Status: A
Office: CDOR
Category: POINT
Owner Name: Inteplast Engineered Films
SIC Code: Printing, Publishing And Allied Industries
Title V: Y

Contact Name: Richard A Stephan
Contact Address: 7549 Brokerage Drive
Contact Address 2: Not reported
Contact City: Orlando
Issue Date: 12/19/2017
Contact Zip Code: 32809
Contact Zip4: Not reported
Contact Phone: 407-851-6620
Contact EMail: rstephan@inteplastef.com
Permit Number: 0950052025AC
Expiration Date: 12/31/2018
UTM Zone: 17
UTM North: 3147.55
UTM East: 459.05
Latitude Direction: 28
Latitude Minute: 27
Latitude Second: 13.8542
Longitude Direction: 81
Longitude Minute: 25
Longitude Second: 5.843

Name: INTEPLAST ENGINEERED FILMS
Address: 7549 BROKERAGE DR
City,State,Zip: ORLANDO, FL 32809
Facility ID: 950052
Facility Status: A

Map ID
Direction
Distance
Elevation

MAP FINDINGS

Site

Database(s)

EDR ID Number
EPA ID Number

INTEPLAST ENGINEERED FILMS (Continued)

S107797775

Office: CDOR
Category: POINT
Owner Name: Inteplast Engineered Films
SIC Code: Printing, Publishing And Allied Industries
Title V: Y
Contact Name: Richard A Stephan
Contact Address: 7549 Brokerage Drive
Contact Address 2: Not reported
Contact City: Orlando
Issue Date: 01/06/2016
Contact Zip Code: 32809
Contact Zip4: Not reported
Contact Phone: 407-851-6620
Contact EMail: rstephan@inteplastef.com
Permit Number: 0950052024AC
Expiration Date: 12/31/2017
UTM Zone: 17
UTM North: 3147.55
UTM East: 459.05
Latitude Direction: 28
Latitude Minute: 27
Latitude Second: 13.8542
Longitude Direction: 81
Longitude Minute: 25
Longitude Second: 5.843

Name: INTEPLAST ENGINEERED FILMS
Address: 7549 BROKERAGE DR
City,State,Zip: ORLANDO, FL 32809
Facility ID: 950052
Facility Status: A
Office: CDOR
Category: POINT
Owner Name: Inteplast Engineered Films
SIC Code: Printing, Publishing And Allied Industries
Title V: Y
Contact Name: Richard A Stephan
Contact Address: 7549 Brokerage Drive
Contact Address 2: Not reported
Contact City: Orlando
Issue Date: 04/15/2013
Contact Zip Code: 32809
Contact Zip4: Not reported
Contact Phone: 407-851-6620
Contact EMail: rstephan@inteplastef.com
Permit Number: 0950052023AV
Expiration Date: 04/15/2018
UTM Zone: 17
UTM North: 3147.55000
UTM East: 459.050000
Latitude Direction: 28
Latitude Minute: 27
Latitude Second: 13.8542000
Longitude Direction: 81
Longitude Minute: 25
Longitude Second: 5.843

Map ID
Direction
Distance
Elevation

MAP FINDINGS

Site

Database(s)

EDR ID Number
EPA ID Number

ES905 **INTEPLAST ENGINEERED FILMS CORP**
North **7549 BROKERAGE DR**
1/8-1/4 **ORLANDO, FL 32809**
0.224 mi.
1184 ft. **Site 3 of 5 in cluster ES**

FINDS **1015839721**
ECHO **N/A**

Actual: **FINDS:**
93 ft.

Focus Map: **Registry ID:** **110044964170**
1

Environmental Interest/Information System
RCRAInfo is a national information system that supports the Resource Conservation and Recovery Act (RCRA) program through the tracking of events and activities related to facilities that generate, transport, and treat, store, or dispose of hazardous waste. RCRAInfo allows RCRA program staff to track the notification, permit, compliance, and corrective action activities required under RCRA.

HAZARDOUS WASTE BIENNIAL REPORTER

[Click this hyperlink](#) while viewing on your computer to access additional FINDS: detail in the EDR Site Report.

ECHO:
Envid: 1015839721
Registry ID: 110044964170
DFR URL: <http://echo.epa.gov/detailed-facility-report?fid=110044964170>

906 **PROGRESS ENERGY SKY LAKE SUBSTATION**
NNE **38 PACIFIC AVENUE**
1/8-1/4 **PINE CASTLE, FL**
0.225 mi.
1187 ft.

FL RESP PARTY **S117360913**
N/A

Actual: **RESP PARTY:**
94 ft.
Focus Map: District: Central District
3 Site Id: 301393
Project Id: 322934
Site Status: CLOSED
Project Manager: LUBOZYNSKI_T
OGC Case Number: Not reported
Initial Date Received: 07/11/2008
Contaminants: Not reported
Offsite Cont Impact: Not reported
Priority Score: Not reported
Datum: NAD83
Method ID: DPHO
Feature: doq
Object Of Interest: CAP_RAP SITE
Proximity To Object: EXACT
Collect Username: POOR_C
Collect Affiliation: Florida Department of Environmental Protection
Collect Program Id: CR
Collect Date: 06/11/2010
Map Series Used: Not reported
Map Source Scale: Not reported
Interpolation Scale: Not reported
Coordinate Accuracy Id: 3

Map ID
Direction
Distance
Elevation

MAP FINDINGS

Site

Database(s)

EDR ID Number
EPA ID Number

PROGRESS ENERGY SKY LAKE SUBSTATION (Continued)

S117360913

Verify Method Id: Not reported
Verifier Username: Not reported
Verifier Affiliation: Not reported
Verifying Program Id: Not reported
Verification Date: Not reported
Decode for District: Central District
Decode for Datum: North American Datum of 1983
Decode for Method: Digital Aerial Photography With Ground Control
Decode for Off Site COC: Not reported
Decode for V_Method: Not reported
Latitude/Longitude (deg/min/sec): 28 26 0.95499999 / 81 22 0.55900000

ET907
East
1/8-1/4
0.226 mi.
1193 ft.

PERMA-FIX WAREHOUSE, 10100 ROCKET BLVD.
ORLANDO, FL

FL SPILLS S108645712
N/A

Site 1 of 2 in cluster ET

Actual:
89 ft.

Focus Map:
9

SPILLS:

OHMIT Incident Number: 4629
Incident Legacy: Not reported
On-Scene Response: No
Criminal Indicator: No
Hurricane Indicator: No
Incident Date: 04/19/2006
Incident Status: Closed
Incident Report Date: 04/19/2006
Pollutant: Batteries
Pollutants Category: Corrosive
Substance Spilled: Batteries
Amount Spilled (Gallons): 0
Pollutant - Unit Measure: gallon

Pollutant: Chlorine derivatives
Pollutants Category: Chlorine
Substance Spilled: Chlorine derivatives
Amount Spilled (Gallons): 50
Pollutant - Unit Measure: pounds

Incident Party Name: DEP District Office
Description: Inland

Incident Party Name: DEP District Office
Description: Inland

Incident Party Name: DEP District Office
Description: Inland

Incident Party Name: DEP District Office
Description: Inland

Incident Party Name: Perma- Fix Environmental Services
Description: Inland

Incident Party Name: Perma- Fix Environmental Services
Description: Inland

Incident Party Name: Perma- Fix Environmental Services

Map ID
 Direction
 Distance
 Elevation

MAP FINDINGS

Site

Database(s)

EDR ID Number
 EPA ID Number

(Continued)

S108645712

Description:	Inland
Incident Party Name:	Perma- Fix Environmental Services
Description:	Inland
Incident Party Name:	Perma-Fix Environmental Services
Description:	Inland
Incident Party Name:	Perma-Fix Environmental Services
Description:	Inland
Incident Party Name:	Perma-Fix Environmental Services
Description:	Inland
Incident Party Name:	Perma-Fix Environmental Services
Description:	Inland
Incident Party Name:	Perma-Fix Environmental Services
Description:	Inland
Incident Party Name:	Perma-Fix Environmental Services
Description:	Inland
Incident Party Name:	Perma-Fix Environmental Services
Description:	Inland

EO908
West
1/8-1/4
0.227 mi.
1200 ft.

NATIONAL FREIGHT - ORLANDO
901 W LANDSTREET ROAD
ORLANDO, FL 32824

FL TIER 2 **S107721312**
N/A

Site 2 of 5 in cluster EO

Actual:
94 ft.

Focus Map:
5

TIER 2:

Name:	NATIONAL FREIGHT - ORLANDO
Address:	901 W LANDSTREET ROAD
City, State, Zip:	ORLANDO, FL 32824
Year:	Not reported
Facility Id:	Not reported
Active Date:	Not reported
Inactive Date:	Not reported
Sale Pending:	False
Original Date:	Not reported
PLOT Source:	geocoded using batchgeocode.com 07/06/07
Latitude:	28.436237
Longitude:	-81.389222
LEPC District:	6
Counties:	Volusia, Seminole, Osceola, Orange, Lake, Brevard,
SERC:	32985
Program Level:	0
PRIME:	25533
SIC Code:	7513
SIC Code 2:	Not reported
NAICS Code:	53212

Map ID
Direction
Distance
Elevation

MAP FINDINGS

Site

Database(s)

EDR ID Number
EPA ID Number

NATIONAL FREIGHT - ORLANDO (Continued)

S107721312

Other Chemical Data:

Report Year: 2007
Tier 2 Report ID: 104505
Chemical ID: 299789
CAS Number: 68476346
Chemical Name: DIESEL FUEL OIL (HIGH SULFUR)
Chemical Date: 6/19/2008
Average Amount: 4
Maximum Amount: 88800
Location ID: 494514
Chemical State: LIQUID
Mixture: True
Mixture Percent: .00
Containter: B - BELOW GROUND TANK
Pressure: 1 - AMBIENT PRESSURE
Temperature: 4 - AMBIENT TEMPERATURE
Average Amount: 4
Maximum Amount: 88800
Days on Site: 365
Site Plan: False
Site Plan Document: Not reported
Private Location: False
Location: Not reported

Report Year: 2004
Tier 2 Report ID: 91034
Chemical ID: 223150
CAS Number: 68476346
Chemical Name: DIESEL FUEL OIL (HIGH SULFUR)
Chemical Date: 12/27/2005
Average Amount: 4
Maximum Amount: 88800
Location ID: 393748
Chemical State: LIQUID
Mixture: True
Mixture Percent: .00
Containter: A - ABOVE GROUND TANK
Pressure: 1 - AMBIENT PRESSURE
Temperature: 4 - AMBIENT TEMPERATURE
Average Amount: 4
Maximum Amount: 88800
Days on Site: 365
Site Plan: False
Site Plan Document: Not reported
Private Location: False
Location: Not reported

Company Info:

Company Name: NATIONAL FREIGHT INC
Company Address: 71 WEST PARK AVENUE
Company City,St,Zip: VINELAND, NJ 08360
Company Phone: Not reported
Company Fax: Not reported
Company Email: Not reported

Map ID
Direction
Distance
Elevation

MAP FINDINGS

Site

Database(s)

EDR ID Number
EPA ID Number

NATIONAL FREIGHT - ORLANDO (Continued)

S107721312

FEI Number: 210586910
Comany Contact Name: AMY WHITE
Cmpny Contact Phone: 713-426-4800
Reduced Fees: True
Exempt Fees: True
Electronic Filing: False
Employee: 0
Comments: 12-12-05: PER AMY WHITE, SHE WILL SEND TIER II AND REVISED AR FEE FORM WITH FEI#. DC

EO909
West
1/8-1/4
0.227 mi.
1200 ft.

NATIONAL FREIGHT INC
901 WEST LANDSTREET ROAD
ORLANDO, FL 32824

FL TIER 2 **S109615198**
N/A

Site 3 of 5 in cluster EO

Actual:
94 ft.

TIER 2:

Focus Map:
5

Name: NATIONAL FREIGHT INC
Address: 901 WEST LANDSTREET ROAD
City,State,Zip: ORLANDO, FL 32824

Year: 2013
Facility Id: 4549613
Active Date: Not reported
Inactive Date: Not reported
Sale Pending: Not reported
Original Date: Not reported
PLOT Source: Not reported
Latitude: 28.436237
Longitude: -81.389222
LEPC District: Not reported
Counties: Not reported
SERC: Not reported
Program Level: Not reported
PRIME: Not reported
SIC Code: Not reported
SIC Code 2: Not reported
NAICS Code: 484121
Last Modified Date: 02/20/2014
First Submit Date: 02/20/2014
Data Submitted By: Florida Division of Emergency Management
Company Name: NATIONAL FREIGHT INC
Comments: Not reported

Contact:

Contact ID: Not reported
Year: 2013
Facility Id: 4549613
Contact Type: Owner / Operator
Contact Name: NFI Industries, Inc.
Contact Title: Not reported
Contact Phone: 847-888-0276
Contact 24Hr Phone: Not reported
Contact Telephone 2: Not reported
Contact Telephone 3: Not reported

Map ID
Direction
Distance
Elevation

MAP FINDINGS

Site

Database(s)

EDR ID Number
EPA ID Number

NATIONAL FREIGHT INC (Continued)

S109615198

Contact Telephone 4: Not reported
Contact Telephone 5: Not reported
Contact Telephone 6: Not reported
Contact Email: ckarlshoej@jmmglobal.com

Name: NATIONAL FREIGHT INC
Address: 901 WEST LANDSTREET ROAD
City,State,Zip: ORLANDO, FL 32824

Year: 2011
Facility Id: 3985973
Active Date: Not reported
Inactive Date: Not reported
Sale Pending: Not reported
Original Date: Not reported
PLOT Source: Not reported
Latitude: 28.436237
Longitude: -81.389222
LEPC District: Not reported
Counties: Not reported
SERC: Not reported
Program Level: Not reported
PRIME: Not reported
SIC Code: Not reported
SIC Code 2: Not reported
NAICS Code: Not reported
Last Modified Date: 11/12/2012
First Submit Date: 11/09/2012
Data Submitted By: Florida Division of Emergency Management
Company Name: NATIONAL FREIGHT INC
Comments: Not reported

Contact:
Contact ID: Not reported
Year: 2011
Facility Id: 3985973
Contact Type: Tier II Emergency Contact
Contact Name: JIM HOADLEY
Contact Title: Not reported
Contact Phone: 407-859-3107
Contact 24Hr Phone: Not reported
Contact Telephone 2: Not reported
Contact Telephone 3: Not reported
Contact Telephone 4: Not reported
Contact Telephone 5: Not reported
Contact Telephone 6: Not reported
Contact Email: Not reported

Contact ID: Not reported
Year: 2011
Facility Id: 3985973
Contact Type: Tier II Secondary 24 Hour Contact
Contact Name: CARLOS ORTIZ
Contact Title: Not reported
Contact Phone: 800-922-5088
Contact 24Hr Phone: Not reported

Map ID
Direction
Distance
Elevation

MAP FINDINGS

Site

Database(s)

EDR ID Number
EPA ID Number

NATIONAL FREIGHT INC (Continued)

S109615198

Contact Telephone 2: Not reported
Contact Telephone 3: Not reported
Contact Telephone 4: Not reported
Contact Telephone 5: Not reported
Contact Telephone 6: Not reported
Contact Email: Carlos.Ortiz@NFIndustries.com

Contact ID: Not reported
Year: 2011
Facility Id: 3985973
Contact Type: Tier II Secondary Contact
Contact Name: CARLOS ORTIZ
Contact Title: Not reported
Contact Phone: 856-691-7000
Contact 24Hr Phone: Not reported
Contact Telephone 2: Not reported
Contact Telephone 3: Not reported
Contact Telephone 4: Not reported
Contact Telephone 5: Not reported
Contact Telephone 6: Not reported
Contact Email: Carlos.Ortiz@NFIndustries.com

Contact ID: Not reported
Year: 2011
Facility Id: 3985973
Contact Type: Tier II Emergency 24 Hour Contact
Contact Name: JIM HOADLEY
Contact Title: Not reported
Contact Phone: 800-926-2149
Contact 24Hr Phone: Not reported
Contact Telephone 2: Not reported
Contact Telephone 3: Not reported
Contact Telephone 4: Not reported
Contact Telephone 5: Not reported
Contact Telephone 6: Not reported
Contact Email: Not reported

Name: CONSTAR - LANDSTREET
Address: 901 WEST LANDSTREET ROAD
City,State,Zip: ORLANDO, FL 32829
Year: Not reported
Facility Id: Not reported
Active Date: 01/01/2000
Inactive Date: Not reported
Sale Pending: False
Original Date: Not reported
PLOT Source: Incident Mapper
Latitude: 28.438000
Longitude: -81.390200
LEPC District: 6
Counties: Volusia,Seminole,Osceola,Orange,Lake,Brevard,
SERC: 30119
Program Level: 0
PRIME: 24581
SIC Code: 3085

Map ID
Direction
Distance
Elevation

MAP FINDINGS

Site

Database(s)

EDR ID Number
EPA ID Number

NATIONAL FREIGHT INC (Continued)

S109615198

SIC Code 2: Not reported
NAICS Code: 32616

Other Chemical Data:

Report Year: 2007
Tier 2 Report ID: 105559
Chemical ID: 304096
CAS Number: 7664939
Chemical Name: Sulfuric acid
Chemical Date: 11/12/2008
Average Amount: 3
Maximum Amount: 4336
Location ID: 499913
Chemical State: Liquid
Mixture: True
Mixture Percent: .00
Container: R - OTHER
Pressure: 1 - AMBIENT PRESSURE
Temperature: 4 - AMBIENT TEMPERATURE
Average Amount: 0
Maximum Amount: 0
Days on Site: 365
Site Plan: False
Site Plan Document: Not reported
Private Location: False
Location: BATTERIES

Location ID: 499914
Chemical State: Liquid
Mixture: True
Mixture Percent: .00
Container: E - PLASTIC OR NON-METALLIC DRUM
Pressure: 1 - AMBIENT PRESSURE
Temperature: 4 - AMBIENT TEMPERATURE
Average Amount: 0
Maximum Amount: 0
Days on Site: 365
Site Plan: False
Site Plan Document: Not reported
Private Location: False
Location: WATER TREATMENT AREA

Report Year: 2006
Tier 2 Report ID: 97866
Chemical ID: 261845
CAS Number: 7664939
Chemical Name: Sulfuric acid
Chemical Date: 4/13/2007
Average Amount: 3
Maximum Amount: 2500
Location ID: 444002
Chemical State: Liquid
Mixture: True
Mixture Percent: .00
Container: R - OTHER
Pressure: 1 - AMBIENT PRESSURE
Temperature: 4 - AMBIENT TEMPERATURE

Map ID
Direction
Distance
Elevation

MAP FINDINGS

Site

Database(s)

EDR ID Number
EPA ID Number

NATIONAL FREIGHT INC (Continued)

S109615198

Average Amount: 3
Maximum Amount: 2500
Days on Site: 365
Site Plan: False
Site Plan Document: Not reported
Private Location: False
Location: WAREHOUSE

Report Year: 2005
Tier 2 Report ID: 93267
Chemical ID: 233140
CAS Number: 7664939
Chemical Name: Sulfuric acid
Chemical Date: 4/6/2006
Average Amount: 3
Maximum Amount: 2500
Location ID: 406863
Chemical State: Liquid
Mixture: True
Mixture Percent: .00
Container: R - OTHER
Pressure: 1 - AMBIENT PRESSURE
Temperature: 4 - AMBIENT TEMPERATURE
Average Amount: 3
Maximum Amount: 2500
Days on Site: 365
Site Plan: False
Site Plan Document: Not reported
Private Location: False
Location: WAREHOUSE

Report Year: 2004
Tier 2 Report ID: 88685
Chemical ID: 205302
CAS Number: 7664939
Chemical Name: Sulfuric acid
Chemical Date: 3/11/2005
Average Amount: 3
Maximum Amount: 2500
Location ID: 370135
Chemical State: Liquid
Mixture: True
Mixture Percent: .00
Container: R - OTHER
Pressure: 1 - AMBIENT PRESSURE
Temperature: 4 - AMBIENT TEMPERATURE
Average Amount: 3
Maximum Amount: 2500
Days on Site: 365
Site Plan: False
Site Plan Document: Not reported
Private Location: False
Location: WAREHOUSE

Map ID
Direction
Distance
Elevation

MAP FINDINGS

Site

Database(s)

EDR ID Number
EPA ID Number

NATIONAL FREIGHT INC (Continued)

S109615198

Report Year: 2003
Tier 2 Report ID: 84935
Chemical ID: 186718
CAS Number: 7664939
Chemical Name: Sulfuric acid
Chemical Date: 1/2/1972
Average Amount: 3
Maximum Amount: 2500
Location ID: 346097
Chemical State: Liquid
Mixture: True
Mixture Percent: .00
Container: R - OTHER
Pressure: 1 - AMBIENT PRESSURE
Temperature: 4 - AMBIENT TEMPERATURE
Average Amount: 3
Maximum Amount: 2500
Days on Site: 365
Site Plan: True
Site Plan Document: Not reported
Private Location: False
Location: WAREHOUSE

Report Year: 2002
Tier 2 Report ID: 81071
Chemical ID: 163017
CAS Number: 7664939
Chemical Name: Sulfuric acid
Chemical Date: 1/2/1972
Average Amount: 3
Maximum Amount: 2500
Location ID: 317551
Chemical State: Liquid
Mixture: True
Mixture Percent: .00
Container: R - OTHER
Pressure: 1 - AMBIENT PRESSURE
Temperature: 4 - AMBIENT TEMPERATURE
Average Amount: 3
Maximum Amount: 2500
Days on Site: 365
Site Plan: False
Site Plan Document: Not reported
Private Location: False
Location: WAREHOUSE

Report Year: 2001
Tier 2 Report ID: 78984
Chemical ID: 150617
CAS Number: 7664939
Chemical Name: SULFURIC ACID [HYDROGEN SULFATE] (AEROSOL FORM ONLY)
Chemical Date: 1/2/1972
Average Amount: 3
Maximum Amount: 2650
Location ID: 299584

Map ID
Direction
Distance
Elevation

MAP FINDINGS

Site

Database(s)

EDR ID Number
EPA ID Number

NATIONAL FREIGHT INC (Continued)

S109615198

Chemical State: LIQUID
Mixture: False
Mixture Percent: 100.00
Container: R - OTHER
Pressure: 1 - AMBIENT PRESSURE
Temperature: 4 - AMBIENT TEMPERATURE
Average Amount: 3
Maximum Amount: 2650
Days on Site: 365
Site Plan: False
Site Plan Document: Not reported
Private Location: False
Location: WAREHOUSE

Report Year: 2000
Tier 2 Report ID: 78983
Chemical ID: 150616
CAS Number: 7664939
Chemical Name: SULFURIC ACID [HYDROGEN SULFATE] (AEROSOL FORM ONLY)
Chemical Date: 1/2/1972
Average Amount: 3
Maximum Amount: 2650
Location ID: 299583
Chemical State: LIQUID
Mixture: False
Mixture Percent: 100.00
Container: R - OTHER
Pressure: 1 - AMBIENT PRESSURE
Temperature: 4 - AMBIENT TEMPERATURE
Average Amount: 3
Maximum Amount: 2650
Days on Site: 365
Site Plan: False
Site Plan Document: Not reported
Private Location: False
Location: WAREHOUSE

Company Info:
Company Name: CONSTAR INCORPORATED
Company Address: ONE CROWN WAY
Company City,St,Zip: PHILADELPHIA, PA 19154
Company Phone: 215-698-5100
Company Fax: Not reported
Company Email: Not reported
FEI Number: 580680950
Comany Contact Name: MICHAEL HOFFMAN
Cmpny Contact Phone: Not reported
Reduced Fees: False
Exempt Fees: False
Electronic Filing: False
Employee: 0
Comments: Not reported

Map ID
Direction
Distance
Elevation

MAP FINDINGS

Site

Database(s)

EDR ID Number
EPA ID Number

NATIONAL FREIGHT INC (Continued)

S109615198

County: ORANGE
SEC302: True
Active Date: 1/1/2000
Inactive Date: Not reported
Old HMIS Date: Not reported
Visit for 2001: False
Visit for 2002: False
Visit for 2003: True
Visit for 2004: False
Visit for 2005: True
Site Visit Date: Not reported

EO910
West
1/8-1/4
0.227 mi.
1200 ft.

NATIONAL FREIGHT INC - ORLANDO
901 W LANDSTREET RD
ORLANDO, FL 32824

FINDS **1009803125**
ECHO **N/A**

Site 4 of 5 in cluster EO

Actual:
94 ft.

FINDS:

Focus Map:
5

Registry ID: 110027244916

Environmental Interest/Information System

US National Pollutant Discharge Elimination System (NPDES) module of the Compliance Information System (ICIS) tracks surface water permits issued under the Clean Water Act. Under NPDES, all facilities that discharge pollutants from any point source into waters of the United States are required to obtain a permit. The permit will likely contain limits on what can be discharged, impose monitoring and reporting requirements, and include other provisions to ensure that the discharge does not adversely affect water quality.

Florida Environmental System Today Application (FIESTA) Data Maintenance (FDM) system maintains entity, environmental interest and affiliation data for the State of Florida.

[Click this hyperlink](#) while viewing on your computer to access additional FINDS: detail in the EDR Site Report.

ECHO:

Envid: 1009803125
Registry ID: 110027244916
DFR URL: <http://echo.epa.gov/detailed-facility-report?fid=110027244916>

Map ID
Direction
Distance
Elevation

MAP FINDINGS

Site

Database(s)

EDR ID Number
EPA ID Number

EO911 **NATIONAL FREIGHT INC**
West **901 W LANDSTREET RD**
1/8-1/4 **ORLANDO, FL**
0.227 mi.
1200 ft. **Site 5 of 5 in cluster EO**

FL RGA LUST **S115189065**
N/A

Actual: **RGA LUST:**
94 ft.

Focus Map:
5

2012	NATIONAL FREIGHT INC	901 W LANDSTREET RD
2011	NATIONAL FREIGHT INC	901 W LANDSTREET RD
2010	NATIONAL FREIGHT INC	901 W LANDSTREET RD
2009	NATIONAL FREIGHT INC	901 W LANDSTREET RD
2008	NATIONAL FREIGHT INC	901 W LANDSTREET RD
2007	NATIONAL FREIGHT INC	901 W LANDSTREET RD
2006	NATIONAL FREIGHT INC	901 W LANDSTREET RD
2005	NATIONAL FREIGHT INC	901 W LANDSTREET RD
2004	NATIONAL FREIGHT INC	901 W LANDSTREET RD
2003	NATIONAL FREIGHT INC	901 W LANDSTREET RD
2002	NATIONAL FREIGHT INC	901 W LANDSTREET RD
2001	NATIONAL FREIGHT INC	901 W LANDSTREET RD
2000	NATIONAL FREIGHT INC	901 W LANDSTREET RD
1999	NATIONAL FREIGHT INC	901 W LANDSTREET RD
1998	NATIONAL FREIGHT INC	901 W LANDSTREET RD
1997	NATIONAL FREIGHT INC	901 W LANDSTREET RD

EU912 **FLORIDA TOUR LINES INC**
SE **1248 W LANDSTREET RD**
1/8-1/4 **ORLANDO, FL 32824**
0.230 mi.
1212 ft. **Site 1 of 5 in cluster EU**

RCRA NonGen / NLR **1000822221**
FINDS **FLD984252452**
ECHO

Actual: **RCRA NonGen / NLR:**
94 ft.

Focus Map:
5

Date form received by agency: 12/01/2004
Facility name: **FLORIDA TOUR LINES INC**
Facility address: **1248 W LANDSTREET RD**
 ORLANDO, FL 32824-8029
EPA ID: **FLD984252452**
Mailing address: **W LANDSTREET RD**
 ORLANDO, FL 32824-8029
Contact: **DONALD SCHWARZ**
Contact address: **W LANDSTREET RD**
 ORLANDO, FL 32824-8029
Contact country: **US**
Contact telephone: **407-422-5101**
Contact email: **Not reported**
EPA Region: **04**
Classification: **Non-Generator**
Description: **Handler: Non-Generators do not presently generate hazardous waste**

Owner/Operator Summary:

Owner/operator name: **DONALD SCHWARZ**
Owner/operator address: **1248 W LANDSTREET RD**
 ORLANDO, FL 32824
Owner/operator country: **US**
Owner/operator telephone: **Not reported**
Owner/operator email: **Not reported**
Owner/operator fax: **Not reported**
Owner/operator extension: **Not reported**
Legal status: **Private**
Owner/Operator Type: **Owner**

Map ID
Direction
Distance
Elevation

MAP FINDINGS

Site

Database(s)

EDR ID Number
EPA ID Number

FLORIDA TOUR LINES INC (Continued)

1000822221

Owner/Op start date: 10/15/1998
Owner/Op end date: Not reported

Handler Activities Summary:

U.S. importer of hazardous waste: No
Mixed waste (haz. and radioactive): No
Recycler of hazardous waste: No
Transporter of hazardous waste: No
Treater, storer or disposer of HW: No
Underground injection activity: No
On-site burner exemption: No
Furnace exemption: No
Used oil fuel burner: No
Used oil processor: No
Used oil refiner: No
Used oil fuel marketer to burner: No
Used oil Specification marketer: No
Used oil transfer facility: No
Used oil transporter: No

Historical Generators:

Date form received by agency: 03/01/1993
Site name: FLORIDA TOUR LINES INC
Classification: Small Quantity Generator

Hazardous Waste Summary:

. Waste code: D001
. Waste name: IGNITABLE WASTE

. Waste code: D018
. Waste name: BENZENE

. Waste code: D039
. Waste name: TETRACHLOROETHYLENE

Violation Status: No violations found

FINDS:

Registry ID: 110005622656

Environmental Interest/Information System

RCRAInfo is a national information system that supports the Resource Conservation and Recovery Act (RCRA) program through the tracking of events and activities related to facilities that generate, transport, and treat, store, or dispose of hazardous waste. RCRAInfo allows RCRA program staff to track the notification, permit, compliance, and corrective action activities required under RCRA.

Florida Environmental System Today Application (FIESTA) Data Maintenance (FDM) system maintains entity, environmental interest and affiliation data for the State of Florida.

Map ID
Direction
Distance
Elevation

MAP FINDINGS

Site

Database(s)

EDR ID Number
EPA ID Number

FLORIDA TOUR LINES INC (Continued)

1000822221

[Click this hyperlink](#) while viewing on your computer to access additional FINDS: detail in the EDR Site Report.

ECHO:

Envid: 1000822221
Registry ID: 110005622656
DFR URL: <http://echo.epa.gov/detailed-facility-report?fid=110005622656>

**EU913
SE
1/8-1/4
0.230 mi.
1212 ft.**

**ELECTRIC SPECIALTY INC
1240 W LANDSTREET RD
ORLANDO, FL 32824**

**RCRA NonGen / NLR
FINDS
ECHO**

**1000698809
FLD043865260**

Site 2 of 5 in cluster EU

**Actual:
94 ft.**

RCRA NonGen / NLR:

Date form received by agency: 04/08/1999
Facility name: ELECTRIC SPECIALTY INC
Facility address: 1240 W LANDSTREET RD
ORLANDO, FL 32824-8029
EPA ID: FLD043865260
Mailing address: W LANDSTREET RD
ORLANDO, FL 32824-8029
Contact: BILL DAVID
Contact address: PO BOX 13203A
ORLANDO, FL 32859
Contact country: US
Contact telephone: 305-855-9486
Contact email: Not reported
EPA Region: 04
Land type: Private
Classification: Non-Generator
Description: Handler: Non-Generators do not presently generate hazardous waste

**Focus Map:
5**

Owner/Operator Summary:

Owner/operator name: BYRD STEVE
Owner/operator address: P O BOX 13203A
ORLANDO, FL 32859
Owner/operator country: US
Owner/operator telephone: Not reported
Owner/operator email: Not reported
Owner/operator fax: Not reported
Owner/operator extension: Not reported
Legal status: Private
Owner/Operator Type: Owner
Owner/Op start date: 04/08/1999
Owner/Op end date: Not reported

Owner/operator name: STEVE BYRD
Owner/operator address: P O BOX 13203A
ORLANDO, FL 32859
Owner/operator country: US
Owner/operator telephone: Not reported
Owner/operator email: Not reported
Owner/operator fax: Not reported
Owner/operator extension: Not reported
Legal status: Private

Map ID
Direction
Distance
Elevation

MAP FINDINGS

Site

Database(s)

EDR ID Number
EPA ID Number

ELECTRIC SPECIALTY INC (Continued)

1000698809

Owner/Operator Type: Owner
Owner/Op start date: 04/08/1999
Owner/Op end date: Not reported

Handler Activities Summary:

U.S. importer of hazardous waste: No
Mixed waste (haz. and radioactive): No
Recycler of hazardous waste: No
Transporter of hazardous waste: No
Treater, storer or disposer of HW: No
Underground injection activity: No
On-site burner exemption: No
Furnace exemption: No
Used oil fuel burner: No
Used oil processor: No
User oil refiner: No
Used oil fuel marketer to burner: No
Used oil Specification marketer: No
Used oil transfer facility: No
Used oil transporter: No

Facility Has Received Notices of Violations:

Regulation violated: GGR:
Area of violation: Generators - General
Date violation determined: 02/17/1987
Date achieved compliance: 06/16/1987
Violation lead agency: State
Enforcement action: DEP WARNING LETTER
Enforcement action date: 04/02/1987
Enf. disposition status: Not reported
Enf. disp. status date: Not reported
Enforcement lead agency: State
Proposed penalty amount: Not reported
Final penalty amount: Not reported
Paid penalty amount: Not reported

Evaluation Action Summary:

Evaluation date: 06/17/1987
Evaluation: COMPLIANCE SCHEDULE EVALUATION
Area of violation: Not reported
Date achieved compliance: Not reported
Evaluation lead agency: State

Evaluation date: 02/17/1987
Evaluation: COMPLIANCE EVALUATION INSPECTION ON-SITE
Area of violation: Generators - General
Date achieved compliance: 06/16/1987
Evaluation lead agency: State

Evaluation date: 09/21/1984
Evaluation: COMPLIANCE EVALUATION INSPECTION ON-SITE
Area of violation: Not reported
Date achieved compliance: Not reported
Evaluation lead agency: State

Evaluation date: 08/31/1984

Map ID
 Direction
 Distance
 Elevation

MAP FINDINGS

Site

Database(s)

EDR ID Number
 EPA ID Number

ELECTRIC SPECIALTY INC (Continued)

1000698809

Evaluation: COMPLIANCE EVALUATION INSPECTION ON-SITE
 Area of violation: Not reported
 Date achieved compliance: Not reported
 Evaluation lead agency: State

FINDS:

Registry ID: 110002530789

Environmental Interest/Information System

RCRAInfo is a national information system that supports the Resource Conservation and Recovery Act (RCRA) program through the tracking of events and activities related to facilities that generate, transport, and treat, store, or dispose of hazardous waste. RCRAInfo allows RCRA program staff to track the notification, permit, compliance, and corrective action activities required under RCRA.

Florida Environmental System Today Application (FIESTA) Data Maintenance (FDM) system maintains entity, environmental interest and affiliation data for the State of Florida.

Click this hyperlink while viewing on your computer to access additional FINDS: detail in the EDR Site Report.

ECHO:

Envid: 1000698809
 Registry ID: 110002530789
 DFR URL: <http://echo.epa.gov/detailed-facility-report?fid=110002530789>

**EV914
 NE
 1/8-1/4
 0.230 mi.
 1213 ft.**

**COMFORT HOUSE INC
 2450 TITAN ROW
 ORLANDO, FL**

**FL RGA LUST S115169937
 N/A**

Site 1 of 7 in cluster EV

**Actual:
 100 ft.**

RGA LUST:

**Focus Map:
 2**

2012	COMFORT HOUSE INC	2450 TITAN ROW
2011	COMFORT HOUSE INC	2450 TITAN ROW
2010	COMFORT HOUSE INC	2450 TITAN ROW
2009	COMFORT HOUSE INC	2450 TITAN ROW
2008	COMFORT HOUSE INC	2450 TITAN ROW
2007	COMFORT HOUSE INC	2450 TITAN ROW
2006	COMFORT HOUSE INC	2450 TITAN ROW
2005	COMFORT HOUSE INC	2450 TITAN ROW
2004	COMFORT HOUSE INC	2450 TITAN ROW

Map ID
Direction
Distance
Elevation

MAP FINDINGS

Site

Database(s)

EDR ID Number
EPA ID Number

EV915 **ROLLINS LEASING CORP BR #329-B**
NE **2450 TITAN ROW**
1/8-1/4 **ORLANDO, FL**
0.230 mi.
1213 ft. **Site 2 of 7 in cluster EV**

FL RGA LUST **S115194475**
N/A

Actual: RGA LUST:
100 ft. 2000 ROLLINS LEASING CORP BR #329-B 2450 TITAN ROW
Focus Map: 1999 ROLLINS LEASING CORP BR #329-B 2450 TITAN ROW
2 1998 ROLLINS LEASING CORP BR #329-B 2450 TITAN ROW
 1997 ROLLINS LEASING CORP BR #329-B 2450 TITAN ROW

EV916 **PENSKE TRUCK LEASING---10315**
NE **2450 TITAN ROW**
1/8-1/4 **ORLANDO, FL 32809**
0.230 mi.
1213 ft. **Site 3 of 7 in cluster EV**

FL TIER 2 **S107722038**
N/A

Actual: TIER 2:
100 ft. Name: PENSKE TRUCK LEASING---10315
Focus Map: Address: 2450 TITAN ROW
2 City,State,Zip: ORLANDO, FL 32809
 Year: Not reported
 Facility Id: Not reported
 Active Date: 01/01/1980
 Inactive Date: 05/31/2001
 Sale Pending: False
 Original Date: Not reported
 PLOT Source: GPS
 Latitude: 28.452930
 Longitude: -81.413940
 LEPC District: 6
 Counties: Volusia,Seminole,Osceola,Orange,Lake,Brevard,
 SERC: 10315
 Program Level: 0
 PRIME: 315
 SIC Code: 7513
 SIC Code 2: Not reported
 NAICS Code: 53212

Other Chemical Data:
Report Year: 1993
Tier 2 Report ID: 1539
Chemical ID: 64985
CAS Number: 8002059
Chemical Name: OIL
Chemical Date: 1/2/1972
Average Amount: 4
Maximum Amount: 43200
Location ID: 152213
Chemical State: LIQUID
Mixture: False
Mixture Percent: 100.00
Containter: CONV
Pressure: CONV
Temperature: CONV
Average Amount: 4
Maximum Amount: 43200
Days on Site: 365
Site Plan: False

Map ID
Direction
Distance
Elevation

MAP FINDINGS

Site

Database(s)

EDR ID Number
EPA ID Number

PENSKE TRUCK LEASING---10315 (Continued)

S107722038

Site Plan Document: Not reported
Private Location: False
Location: Not reported

Report Year: 2001
Tier 2 Report ID: 71135
Chemical ID: 130976
CAS Number: 68476346
Chemical Name: DIESEL FUEL OIL (HIGH SULFUR)
Chemical Date: 1/2/1972
Average Amount: 4
Maximum Amount: 177600
Location ID: 282860
Chemical State: LIQUID
Mixture: False
Mixture Percent: 100.00
Container: CONV
Pressure: CONV
Temperature: CONV
Average Amount: 4
Maximum Amount: 177600
Days on Site: 150
Site Plan: False
Site Plan Document: Not reported
Private Location: False
Location: Not reported

Report Year: 1993
Tier 2 Report ID: 1539
Chemical ID: 112945
CAS Number: 68476346
Chemical Name: DIESEL FUEL OIL (HIGH SULFUR)
Chemical Date: 1/2/1972
Average Amount: 5
Maximum Amount: 345600
Location ID: 152212
Chemical State: LIQUID
Mixture: False
Mixture Percent: 100.00
Container: CONV
Pressure: CONV
Temperature: CONV
Average Amount: 5
Maximum Amount: 345600
Days on Site: 365
Site Plan: False
Site Plan Document: Not reported
Private Location: False
Location: Not reported

Report Year: 1994
Tier 2 Report ID: 9814
Chemical ID: 112944
CAS Number: 68476346

Map ID
Direction
Distance
Elevation

MAP FINDINGS

Site

Database(s)

EDR ID Number
EPA ID Number

PENSKE TRUCK LEASING---10315 (Continued)

S107722038

Chemical Name: DIESEL FUEL OIL (HIGH SULFUR)
Chemical Date: 1/2/1972
Average Amount: 5
Maximum Amount: 345600
Location ID: 166598
Chemical State: LIQUID
Mixture: False
Mixture Percent: 100.00
Container: CONV
Pressure: CONV
Temperature: CONV
Average Amount: 5
Maximum Amount: 345600
Days on Site: 365
Site Plan: False
Site Plan Document: Not reported
Private Location: False
Location: Not reported

Report Year: 1995
Tier 2 Report ID: 18258
Chemical ID: 112943
CAS Number: 68476346
Chemical Name: DIESEL FUEL OIL (HIGH SULFUR)
Chemical Date: 1/2/1972
Average Amount: 4
Maximum Amount: 170000
Location ID: 181614
Chemical State: LIQUID
Mixture: False
Mixture Percent: 100.00
Container: CONV
Pressure: CONV
Temperature: CONV
Average Amount: 4
Maximum Amount: 170000
Days on Site: 365
Site Plan: False
Site Plan Document: Not reported
Private Location: False
Location: Not reported

Report Year: 1996
Tier 2 Report ID: 26774
Chemical ID: 112942
CAS Number: 68476346
Chemical Name: DIESEL FUEL OIL (HIGH SULFUR)
Chemical Date: 1/2/1972
Average Amount: 4
Maximum Amount: 170000
Location ID: 196909
Chemical State: LIQUID
Mixture: False
Mixture Percent: 100.00
Container: CONV

Map ID
Direction
Distance
Elevation

MAP FINDINGS

Site

Database(s)

EDR ID Number
EPA ID Number

PENSKE TRUCK LEASING---10315 (Continued)

S107722038

Pressure: CONV
Temperature: CONV
Average Amount: 4
Maximum Amount: 170000
Days on Site: 365
Site Plan: False
Site Plan Document: Not reported
Private Location: False
Location: Not reported

Report Year: 1997
Tier 2 Report ID: 35383
Chemical ID: 112941
CAS Number: 68476346
Chemical Name: DIESEL FUEL OIL (HIGH SULFUR)
Chemical Date: 1/2/1972
Average Amount: 4
Maximum Amount: 170000
Location ID: 212430
Chemical State: LIQUID
Mixture: False
Mixture Percent: 100.00
Container: CONV
Pressure: CONV
Temperature: CONV
Average Amount: 4
Maximum Amount: 170000
Days on Site: 365
Site Plan: False
Site Plan Document: Not reported
Private Location: False
Location: Not reported

Report Year: 1998
Tier 2 Report ID: 44045
Chemical ID: 112940
CAS Number: 68476346
Chemical Name: DIESEL FUEL OIL (HIGH SULFUR)
Chemical Date: 1/2/1972
Average Amount: 4
Maximum Amount: 170000
Location ID: 228814
Chemical State: LIQUID
Mixture: False
Mixture Percent: 100.00
Container: CONV
Pressure: CONV
Temperature: CONV
Average Amount: 4
Maximum Amount: 170000
Days on Site: 365
Site Plan: False
Site Plan Document: Not reported
Private Location: False
Location: Not reported

Map ID
Direction
Distance
Elevation

MAP FINDINGS

Site

Database(s)

EDR ID Number
EPA ID Number

PENSKE TRUCK LEASING---10315 (Continued)

S107722038

Report Year: 1999
Tier 2 Report ID: 52832
Chemical ID: 112939
CAS Number: 68476346
Chemical Name: DIESEL FUEL OIL (HIGH SULFUR)
Chemical Date: 1/2/1972
Average Amount: 4
Maximum Amount: 170000
Location ID: 245719
Chemical State: LIQUID
Mixture: False
Mixture Percent: 100.00
Container: CONV
Pressure: CONV
Temperature: CONV
Average Amount: 4
Maximum Amount: 170000
Days on Site: 365
Site Plan: False
Site Plan Document: Not reported
Private Location: False
Location: Not reported

Report Year: 2000
Tier 2 Report ID: 61956
Chemical ID: 112938
CAS Number: 68476346
Chemical Name: DIESEL FUEL OIL (HIGH SULFUR)
Chemical Date: 1/2/1972
Average Amount: 4
Maximum Amount: 170000
Location ID: 263806
Chemical State: LIQUID
Mixture: False
Mixture Percent: 100.00
Container: CONV
Pressure: CONV
Temperature: CONV
Average Amount: 4
Maximum Amount: 170000
Days on Site: 365
Site Plan: False
Site Plan Document: Not reported
Private Location: False
Location: Not reported

Company Info:

Company Name: PENSKE TRUCK LEASING
Company Address: POST OFFICE BOX 7635
Company City,St,Zip: READING, PA 19603-0563
Company Phone: 610-775-6298
Company Fax: 610-775-6442
Company Email: www.pensketruckleasing.com
FEI Number: 232518618
Company Contact Name: RITA J. TRUPP

Map ID
Direction
Distance
Elevation

MAP FINDINGS

Site

Database(s)

EDR ID Number
EPA ID Number

PENSKE TRUCK LEASING---10315 (Continued)

S107722038

Cmpny Contact Phone: 610-775-6409
Reduced Fees: True
Exempt Fees: False
Electronic Filing: False
Employee: Not reported
Comments: Not reported

**EV917
NE
1/8-1/4
0.230 mi.
1213 ft.**

**PENSKE TRUCK LEASING
2450 TITAN ROW
ORLANDO, FL 32809
Site 4 of 7 in cluster EV**

**RCRA NonGen / NLR 1000286059
FINDS FLD981749484
ECHO**

**Actual:
100 ft.
Focus Map:
2**

RCRA NonGen / NLR:
Date form received by agency: 07/22/2002
Facility name: PENSKE TRUCK LEASING
Facility address: 2450 TITAN ROW
ORLANDO, FL 32809-6946
EPA ID: FLD981749484
Mailing address: 2450 TITAN RD ORLANDO CENTRAL
ORLANDO, FL 32809-0000
Contact: RITA TRUPP
Contact address: PO BOX 7635
READING, PA 19603-7635
Contact country: US
Contact telephone: 610-775-6409
Contact email: Not reported
EPA Region: 04
Classification: Non-Generator
Description: Handler: Non-Generators do not presently generate hazardous waste

Owner/Operator Summary:

Owner/operator name: PENSKE TRUCK LEASING CO LP
Owner/operator address: PO BOX 7635 RT 10 GREEN HILLS
READING, PA 19603
Owner/operator country: US
Owner/operator telephone: Not reported
Owner/operator email: Not reported
Owner/operator fax: Not reported
Owner/operator extension: Not reported
Legal status: Private
Owner/Operator Type: Owner
Owner/Op start date: 04/25/2001
Owner/Op end date: Not reported

Owner/operator name: MARIO DELGADO
Owner/operator address: 2450 TITAN RD ORLANDO CENTRAL
ORLANDO, FL 32809
Owner/operator country: US
Owner/operator telephone: Not reported
Owner/operator email: Not reported
Owner/operator fax: Not reported
Owner/operator extension: Not reported
Legal status: Private

Map ID
Direction
Distance
Elevation

MAP FINDINGS

Site

Database(s)

EDR ID Number
EPA ID Number

PENSKE TRUCK LEASING (Continued)

1000286059

Owner/Operator Type: Owner
Owner/Op start date: 04/25/2001
Owner/Op end date: 04/26/2001

Handler Activities Summary:

U.S. importer of hazardous waste: No
Mixed waste (haz. and radioactive): No
Recycler of hazardous waste: No
Transporter of hazardous waste: No
Treater, storer or disposer of HW: No
Underground injection activity: No
On-site burner exemption: No
Furnace exemption: No
Used oil fuel burner: No
Used oil processor: No
User oil refiner: No
Used oil fuel marketer to burner: No
Used oil Specification marketer: No
Used oil transfer facility: No
Used oil transporter: No

Violation Status: No violations found

FINDS:

Registry ID: 110002547959

Environmental Interest/Information System

RCRAInfo is a national information system that supports the Resource Conservation and Recovery Act (RCRA) program through the tracking of events and activities related to facilities that generate, transport, and treat, store, or dispose of hazardous waste. RCRAInfo allows RCRA program staff to track the notification, permit, compliance, and corrective action activities required under RCRA.

Florida Environmental System Today Application (FIESTA) Data Maintenance (FDM) system maintains entity, environmental interest and affiliation data for the State of Florida.

[Click this hyperlink](#) while viewing on your computer to access additional FINDS: detail in the EDR Site Report.

ECHO:

Envid: 1000286059
Registry ID: 110002547959
DFR URL: <http://echo.epa.gov/detailed-facility-report?fid=110002547959>

MAP FINDINGS

Map ID
Direction
Distance
Elevation

Site

Database(s)

EDR ID Number
EPA ID Number

EV918 **PENSKE TRUCK LEASING**
NE **2450 TITAN ROW**
1/8-1/4 **ORLANDO, FL**
0.230 mi.
1213 ft. **Site 5 of 7 in cluster EV**

FL RGA LUST **S115191468**
N/A

Actual: RGA LUST:
100 ft. 2002 PENSKE TRUCK LEASING 2450 TITAN ROW
Focus Map: 2001 PENSKE TRUCK LEASING 2450 TITAN ROW
2

EV919 **JOHN J & BARBARA J SHARP**
NE **2450 TITAN ROW**
1/8-1/4 **ORLANDO, FL**
0.230 mi.
1213 ft. **Site 6 of 7 in cluster EV**

FL RGA LUST **S115182644**
N/A

Actual: RGA LUST:
100 ft. 2003 JOHN J & BARBARA J SHARP 2450 TITAN ROW
Focus Map:
2

EV920 **COMFORT HOUSE INC**
NE **2450 TITAN ROW**
1/8-1/4 **ORLANDO, FL 32809**
0.230 mi.
1213 ft. **Site 7 of 7 in cluster EV**

FL LUST **U001363992**
FL UST **N/A**
FL AST
FL ENG CONTROLS
FL INST CONTROL
FL Financial Assurance

Actual: LUST:
100 ft.
Focus Map: Region: STATE
2 Facility Id: 8513324
 Facility Status: OPEN
 Facility Type: C - Fuel user/Non-retail
 Facility Phone: (407)647-2002
 Facility Cleanup Rank: 12937
 District: Central District
 Lat/Long (dms): 28 27 8.6452 / 81 24 50.555
 Section: 28
 Township: 23S
 Range: 29E
 Feature: Not reported
 Method: AGPS
 Datum: 0
 Score: 6
 Score Effective Date: 2003-03-26 00:00:00
 Score When Ranked: 6
 Operator: KEITH HAMPTON
 Name Update: 2003-10-01 00:00:00
 Address Update: 2003-10-01 00:00:00

Map ID
Direction
Distance
Elevation

MAP FINDINGS

Site

Database(s)

EDR ID Number
EPA ID Number

COMFORT HOUSE INC (Continued)

U001363992

Petroleum Cleanup PCT Facility Score:

Facility Cleanup Status: CMPL - COMPLETED
Contact: JOHN SHARP JR
Contact Company: SHARP, JOHN J & BARBARA J
Contact Address: 3660 OLD OAK CT
Contact City/State/Zip: ORLANDO, FL 32812
Phone: (407)851-7848
Bad Address Ind: N
State: FL
Zip: 32809, 6946
Score: 6
Score Effective Date: 2003-03-26 00:00:00
Related Party ID: 54453
Primary RP Role: ACCOUNT OWNER
RP Begin Date: 2003-04-16
RP Zip: Not reported
RP Extension: Not reported

Discharge Cleanup Summary:

Discharge Date: 12/15/1994
PCT Discharge Combined: Not reported
Cleanup Required: R - CLEANUP REQUIRED
Discharge Cleanup Status: NFAC - NO FURTHER ACTION WITH CONDITIONS
Disch Cleanup Status Date: 1/24/2008
Cleanup Work Status: COMPLETED
Information Source: D - DISCHARGE NOTIFICATION
Other Source Description: Not reported
Eligibility Indicator: E - ELIGIBLE
Site Manager: TAYLOR_DT
Site Mgr End Date: 12/28/2007
Tank Office: PCLP48 - ORANGE COUNTY ENVIRONMENTAL PROTECTION DIV

Petroleum Cleanup Program Eligibility:

Facility ID: 8513324
Discharge Date: 12/15/1994
Pct Discharge Combined With: Not reported
Cleanup Required: R - CLEANUP REQUIRED
Discharge Cleanup Status: NFAC - NO FURTHER ACTION WITH CONDITIONS
Disch Cleanup Status Date: 1/24/2008
Cleanup Work Status: COMPLETED
Information Source: D - DISCHARGE NOTIFICATION
Other Source Description: Not reported
Application Received Date: Not reported
Cleanup Program: C - PETROLEUM CLEANUP PARTICIPATION PROGRAM
Eligibility Status: 9/20/1996
Elig Status Date: 9/20/1996
Letter Of Intent Date: 9/9/1996
Redetermined: No
Inspection Date: 5/5/2005
Site Manager: TAYLOR_DT
Site Mgr End Date: 12/28/2007
Tank Office: PCLP48 - ORANGE COUNTY ENVIRONMENTAL PROTECTION DIV
Deductible Amount: Not reported
Deductible Paid To Date: 0
Co-Pay Amount: 25
Co-Pay Paid To Date: 0
Cap Amount: 300000

Map ID
Direction
Distance
Elevation

MAP FINDINGS

Site

Database(s)

EDR ID Number
EPA ID Number

COMFORT HOUSE INC (Continued)

U001363992

Contaminated Media:
Discharge Date: 12/15/1994
Pct Discharge Combined With: Not reported
Cleanup Required: R - CLEANUP REQUIRED
Discharge Cleanup Status: NFAC - NO FURTHER ACTION WITH CONDITIONS
Disch Cleanup Status Date: 1/24/2008
Cleanup Work Status: COMPLETED
Information Source: D - DISCHARGE NOTIFICATION
Other Source Description: Not reported
Elig Indicator: E - ELIGIBLE
Site Manager: TAYLOR_DT
Site Mgr End Date: 12/28/2007
Tank Office: PCLP48 - ORANGE COUNTY ENVIRON
Contaminated Drinking Wells: 0
Contaminated Monitoring Well: Yes
Contaminated Soil: Yes
Contaminated Surface Water: No
Contaminated Ground Water: Yes
Pollutant: D - Vehicular Diesel
Pollutant Other Description: Not reported
Gallons Discharged: Not reported

Task Information:
District: CD
Facility ID: 8513324
Facility Status: OPEN
Facility Type: C - Fuel user/Non-retail -
County: ORANGE
County ID: 48
Cleanup Eligibility Status: E
Source Effective Date: 12-28-2007
Discharge Date: 12-15-1994
Cleanup Required: R - CLEANUP REQUIRED
Discharge Cleanup Status: NFAC - NO FURTHER ACTION WITH CONDITIONS
Disch Cleanup Status Date: 01-24-2008
SRC Action Type: NFAC - NO FURTHER ACTION WITH CONDITIONS
SRC Submit Date: 04-01-2004
SRC Review Date: 12-28-2007
SRC Completion Status: A - APPROVED
SRC Issue Date: 01-24-2008
SRC Comment: Not reported
Cleanup Work Status: COMPLETED
Site Mgr: TAYLOR_DT
Site Mgr End Date: 12-28-2007
Tank Office: PCLP48 - Orange County
SR Task ID: 84201
SR Cleanup Responsible: -
SR Funding Eligibility Type: -
SR Actual Cost: Not reported
SR Completion Date: 12-25-1994
SR Payment Date: Not reported
SR Oral Date: Not reported
SR Written Date: Not reported
SR Soil Removal: Y
SR Free Product Removal: Not reported
SR Soil Tonnage Removed: 100
SR Soil Treatment: Not reported

Map ID
Direction
Distance
Elevation

MAP FINDINGS

Site

Database(s)

EDR ID Number
EPA ID Number

COMFORT HOUSE INC (Continued)

U001363992

SR Other Treatment: Not reported
SR Alternate Proc Received Date: Not reported
SR Alternate Procedure Status: Not reported
SR Alternate Procedure Status Date: Not reported
SR Alternate Procedure Comments: Not reported
SA Task ID: 71089
SA Cleanup Responsible: -
SA Funding Eligibility Type: -
SA Actual Cost: Not reported
SA Completion Date: Not reported
SA Payment Date: Not reported
RAP Task ID: Not reported
RAP Cleanup Responsible ID: -
RAP Funding Eligibility Type: -
RAP Actual Cost: Not reported
RAP Completion Date: Not reported
RAP Payment Date: Not reported
RAP Last Order Approved: Not reported
RA Task ID: 82156
RA Cleanup Responsible: RP - RESPONSIBLE PARTY
RA Funding Eligibility Type: -
RA Years to Complete: 0
RA Actual Cost: Not reported

[Click here for Florida Oculus:](#)

UST:

Facility Id: 8513324
Facility Status: OPEN
Type Description: Fuel user/Non-retail
Facility Phone: 4076472002
Region: STATE
Positioning Method: AGPS
Lat/Long (dms): 28 27 8 / 81 24 52

Owner:

Owner Id: 54453
Owner Name: SHARP, JOHN J & BARBARA J
Owner Address: 3660 OLD OAK CT
Owner Address 2: Not reported
Owner City,St,Zip: ORLANDO, FL 32812
Owner Contact: JOHN SHARP JR
Owner Phone: 4078517848

Tank Info:

Name: COMFORT HOUSE INC
Address: 2450 TITAN ROW
Tank Id: 1
Status: Removed
Status Date: 3/23/1995
Install Date: 10/1/1983
Substance: Vehicular diesel
Content Description: Vehicular Diesel
Gallons: 12000
Vessel Indicator: TANK
Tank Location: UNDERGROUND
DEP Contractor: P

Map ID
Direction
Distance
Elevation

MAP FINDINGS

Site

Database(s)

EDR ID Number
EPA ID Number

COMFORT HOUSE INC (Continued)

U001363992

Name: COMFORT HOUSE INC
Address: 2450 TITAN ROW
Tank Id: 2
Status: Removed
Status Date: 3/23/1995
Install Date: 10/1/1983
Substance: Vehicular diesel
Content Description: Vehicular Diesel
Gallons: 12000
Vessel Indicator: TANK
Tank Location: UNDERGROUND
DEP Contractor: P

Name: COMFORT HOUSE INC
Address: 2450 TITAN ROW
Tank Id: 3
Status: Removed
Status Date: 3/23/1995
Install Date: 10/1/1983
Substance: Vehicular diesel
Content Description: Vehicular Diesel
Gallons: 12000
Vessel Indicator: TANK
Tank Location: UNDERGROUND
DEP Contractor: P

Name: COMFORT HOUSE INC
Address: 2450 TITAN ROW
Tank Id: 4
Status: Removed
Status Date: 3/23/1995
Install Date: 10/1/1983
Substance: Vehicular diesel
Content Description: Vehicular Diesel
Gallons: 12000
Vessel Indicator: TANK
Tank Location: UNDERGROUND
DEP Contractor: P

Name: COMFORT HOUSE INC
Address: 2450 TITAN ROW
Tank Id: 5
Status: Removed
Status Date: 3/23/1995
Install Date: 10/1/1983
Substance: Waste oil
Content Description: Waste Oil
Gallons: 550
Vessel Indicator: TANK
Tank Location: UNDERGROUND
DEP Contractor: P

Name: COMFORT HOUSE INC
Address: 2450 TITAN ROW
Tank Id: 6
Status: Removed
Status Date: 3/23/1995

Map ID
Direction
Distance
Elevation

MAP FINDINGS

Site

Database(s)

EDR ID Number
EPA ID Number

COMFORT HOUSE INC (Continued)

U001363992

Install Date: 10/1/1983
Substance: New/Lube oil
Content Description: New/Lube Oil
Gallons: 6000
Vessel Indicator: TANK
Tank Location: UNDERGROUND
DEP Contractor: P

Name: COMFORT HOUSE INC
Address: 2450 TITAN ROW
Tank Id: 7
Status: Removed
Status Date: 3/23/1995
Install Date: 10/1/1983
Substance: Waste oil
Content Description: Waste Oil
Gallons: 550
Vessel Indicator: TANK
Tank Location: UNDERGROUND
DEP Contractor: P

Click here for Florida Oculus:

AST:

Name: COMFORT HOUSE INC
Address: 2450 TITAN ROW
Facility ID: 8513324
Facility Status: OPEN
Type Description: Fuel user/Non-retail
Facility Phone: 4076472002
DEP Contractor Own: P
Region: STATE
Positioning Method: AGPS
Lat/Long (dms): 28 27 8 / 81 24 52

Owner:

Owner Id: 54453
Owner Name: SHARP, JOHN J & BARBARA J
Owner Address: 3660 OLD OAK CT
Owner Address 2: Not reported
Owner City,St,Zip: ORLANDO, FL 32812
Owner Contact: JOHN SHARP JR
Owner Phone: 4078517848

Tank Id: 8
Status: Removed
Status Date: 2/1/1997
Install Date: 12/1/1994
Substance: New/lube oil
Content Description: New/Lube Oil
Gallons: 1000
Tank Location: ABOVEGROUND

Tank Id: 9
Status: In service

Map ID
Direction
Distance
Elevation

MAP FINDINGS

Site

Database(s)

EDR ID Number
EPA ID Number

COMFORT HOUSE INC (Continued)

U001363992

Status Date: 10/1/2003
Install Date: 2/1/1995
Substance: Vehicular diesel
Content Description: Vehicular Diesel
Gallons: 12000
Tank Location: ABOVEGROUND

Construction:

Tank Id: 9
Construction Category: Primary Construction
Construction Description: Steel

Tank Id: 9
Construction Category: Overfill/Spill
Construction Description: Spill containment bucket

Tank Id: 9
Construction Category: Overfill/Spill
Construction Description: Level gauges/alarms

Tank Id: 9
Construction Category: Secondary Containment
Construction Description: Double wall

Monitoring:

Tank ID: 9
Monitoring Description: Monitor dbl wall tank space

Tank ID: 9
Monitoring Description: Visual inspection of ASTs

Piping:

Tank ID: 9
Piping Category: Miscellaneous Attributes
Piping Description: Abv, no soil contact

Tank ID: 9
Piping Category: Primary Construction
Piping Description: Steel/galvanized metal

Tank Id: 10
Status: In service
Status Date: 10/1/2003
Install Date: 2/1/1995
Substance: Vehicular diesel
Content Description: Vehicular Diesel
Gallons: 12000
Tank Location: ABOVEGROUND

Construction:

Tank Id: 10
Construction Category: Primary Construction
Construction Description: Steel

Tank Id: 10

Map ID
Direction
Distance
Elevation

MAP FINDINGS

Site

Database(s)

EDR ID Number
EPA ID Number

COMFORT HOUSE INC (Continued)

U001363992

Construction Category: Overfill/Spill
Construction Description: Spill containment bucket

Tank Id: 10
Construction Category: Overfill/Spill
Construction Description: Level gauges/alarms

Tank Id: 10
Construction Category: Secondary Containment
Construction Description: Double wall

Monitoring:
Tank ID: 10
Monitoring Description: Visual inspection of ASTs

Tank ID: 10
Monitoring Description: Monitor dbl wall tank space

Piping:
Tank ID: 10
Piping Category: Miscellaneous Attributes
Piping Description: Abv, no soil contact

Tank ID: 10
Piping Category: Primary Construction
Piping Description: Steel/galvanized metal

[Click here for Florida Oculus:](#)

ENG CONTROLS:

Facility ID: 8513324
ICR Site: Not reported
Inst Control Type: ACCESS RESTRICTION
Engg Control Type: IMPERVIOUS CAP
Contaminated Media: SOIL
Contamination: PETROLEUM (INCLUDES BTEX AND MTBE)
Lat/Long (dms): 28 27 8.64520000 / 81 24 50.555
Data Ammended: Not reported
Date Removed: Not reported
Mechanism - Date Order Issued: 01/24/2008
Inspection Date: 05/16/2006
Mechanism - Date IC Removed: /2/07/10/2
Legal Description: Legal Property Description: All of Block "B" Orlando Central Park Ny-Two, according to the plat thereof as recorded in Plat Book 9, Page 21, Public Records of Orange County Florida.

Mechanism - Program Area: PETROLEUM
Comments: Monitoring well abandonments will be forth coming.
Township: 23S
Range: 29E
Parcel ID: 292321117500011
Section: 28
Book Number: 9
Page Number: 21
Acquisition: DPHO-DIGITAL ARIAL PHOTOGRAPHY WITH GROUND CONTROL
Previously Published: Not reported

Map ID
Direction
Distance
Elevation

MAP FINDINGS

Site

Database(s)

EDR ID Number
EPA ID Number

COMFORT HOUSE INC (Continued)

U001363992

Description:	Not reported
Begin Date:	Not reported
DC4 Datum ID:	Not reported
CMC2 Coordinate Method ID:	Not reported
PC2 Proximity ID:	Not reported
Collector User Name:	Not reported
Collection Date:	Not reported
OIC Object of Interest ID:	Not reported
VSC1 Verification Status ID:	Not reported
Primary Facility ID:	Not reported
Primary Facility Name:	Not reported
Primary Site Address Line 2:	Not reported
Primary Site Program Type Key:	Not reported
Primary Site Managing Program:	Not reported
Primary Site DEP Office:	Not reported
Primary Site WMD:	Not reported
Boundary Control ID:	Not reported
Boundary Control Name:	Not reported
Boundary Mechanism Counties:	Not reported
Boundary Mechanism Types:	Not reported
Boundary Mechanism EFF Dates:	Not reported
All Facility ID:	Not reported
All Facility Names:	Not reported
All Site ID:	Not reported
All Site Names:	Not reported
Boundary Mechanism Instr Num:	Not reported
Primary Site Documents:	Not reported
Facility ID:	ERIC_7294
ICR Site:	Not reported
Inst Control Type:	Access Restriction, Digging, Groundwater Use
Engg Control Type:	Impermeable cap
Contaminated Media:	Groundwater, Soil
Contamination:	Petroleum (Includes BTEX and MTBE)-Legacy
Lat/Long (dms):	Not reported
Data Amended:	Not reported
Date Removed:	Not reported
Mechanism - Date Order Issued:	Not reported
Inspection Date:	Not reported
Mechanism - Date IC Removed:	Not reported
Legal Description:	Not reported
Mechanism - Program Area:	Not reported
Comments:	Monitoring well abandonments will be forth coming.
Township:	Not reported
Range:	Not reported
Parcel ID:	Not reported
Section:	Not reported
Book Number:	9
Page Number:	21
Acquisition:	Not reported
Previously Published:	Not reported
Description:	Not reported
Begin Date:	Not reported
DC4 Datum ID:	Not reported
CMC2 Coordinate Method ID:	Not reported
PC2 Proximity ID:	Not reported
Collector User Name:	Not reported

Map ID
Direction
Distance
Elevation

MAP FINDINGS

Site

Database(s)

EDR ID Number
EPA ID Number

COMFORT HOUSE INC (Continued)

U001363992

Collection Date: Not reported
OIC Object of Interest ID: Not reported
VSC1 Verification Status ID: Not reported
Primary Facility ID: Not reported
Primary Facility Name: Not reported
Primary Site Address Line 2: Not reported
Primary Site Program Type Key: Not reported
Primary Site Managing Program: Not reported
Primary Site DEP Office: Not reported
Primary Site WMD: Not reported
Boundary Control ID: Not reported
Boundary Control Name: Not reported
Boundary Mechanism Counties: Not reported
Boundary Mechanism Types: Not reported
Boundary Mechanism EFF Dates: Not reported
All Facility ID: Not reported
All Facility Names: Not reported
All Site ID: Not reported
All Site Names: Not reported
Boundary Mechanism Instr Num: Not reported
Primary Site Documents: Not reported

Facility ID: ERIC_7294
ICR Site: Not reported
Inst Control Type: Access Restriction, Digging, Groundwater Use
Engg Control Type: Impermeable cap
Contaminated Media: Groundwater, Soil
Contamination: Petroleum (Includes BTEX and MTBE)-Legacy
Lat/Long (dms): Not reported
Data Amended: Not reported
Date Removed: Not reported
Mechanism - Date Order Issued: Not reported
Inspection Date: Not reported
Mechanism - Date IC Removed: Not reported
Legal Description: Not reported
Mechanism - Program Area: Not reported
Comments: Monitoring well abandonments will be forth coming.
Township: Not reported
Range: Not reported
Parcel ID: Not reported
Section: Not reported
Book Number: 9
Page Number: 21
Acquisition: Not reported
Previously Published: Y
Description: ACCESS RESTRICTION|DIGGING RESTRICTION|GROUNDWATER USE RESTRICTION
Begin Date: 10/22/2007
DC4 Datum ID: HARN
CMC2 Coordinate Method ID: CSUR
PC2 Proximity ID: EXACT
Collector User Name: ERIC_INIT_ICR_LOAD
Collection Date: 11/29/2018
OIC Object of Interest ID: SWIM
VSC1 Verification Status ID: REVIEWED
Primary Facility ID: STCM-8513324
Primary Facility Name: COMFORT HOUSE INC
Primary Site Address Line 2: Not reported

Map ID
Direction
Distance
Elevation

MAP FINDINGS

Site

Database(s)

EDR ID Number
EPA ID Number

COMFORT HOUSE INC (Continued)

U001363992

Primary Site Program Type Key: PETROLEUM
Primary Site Managing Program: Petroleum Restoration Program
Primary Site DEP Office: CD
Primary Site WMD: SJRWMD
Boundary Control ID: IC-368
Boundary Control Name: COMFORT HOUSE
Boundary Mechanism Counties: Orange
Boundary Mechanism Types: Declaration of Restrictive Covenant
Boundary Mechanism EFF Dates: 22-Oct-07
All Facility ID: STCM-8513324
All Facility Names: COMFORT HOUSE INC
All Site ID: ERIC_7294
All Site Names: COMFORT HOUSE
Boundary Mechanism Instr Nums: Not reported
Primary Site Documents: http://prodenv.dep.state.fl.us/DepNexus/public/electronic-documents/ERIC_7294/gis-facility/search

Facility ID: 8513324
ICR Site: Not reported
Inst Control Type: DIGGING RESTRICTION
Engg Control Type: IMPERVIOUS CAP
Contaminated Media: SOIL
Contamination: PETROLEUM (INCLUDES BTEX AND MTBE)
Lat/Long (dms): 28 27 8.64520000 / 81 24 50.555
Data Ammended: Not reported
Date Removed: Not reported
Mechanism - Date Order Issued: 01/24/2008
Inspection Date: 05/16/2006
Mechanism - Date IC Removed: /2/07/10/2
Legal Description: Legal Property Description: All of Block "B" Orlando Central Park Ny-Two, according to the plat thereof as recorded in Plat Book 9, Page 21, Public Records of Orange County Florida.

Mechanism - Program Area: PETROLEUM
Comments: Monitoring well abandonments will be forth coming.
Township: 23S
Range: 29E
Parcel ID: 292321117500011
Section: 28
Book Number: 9
Page Number: 21
Acquisition: DPHO-DIGITAL ARIAL PHOTOGRAPHY WITH GROUND CONTROL
Previously Published: Not reported
Description: Not reported
Begin Date: Not reported
DC4 Datum ID: Not reported
CMC2 Coordinate Method ID: Not reported
PC2 Proximity ID: Not reported
Collector User Name: Not reported
Collection Date: Not reported
OIC Object of Interest ID: Not reported
VSC1 Verification Status ID: Not reported
Primary Facility ID: Not reported
Primary Facility Name: Not reported
Primary Site Address Line 2: Not reported
Primary Site Program Type Key: Not reported
Primary Site Managing Program: Not reported
Primary Site DEP Office: Not reported

Map ID
Direction
Distance
Elevation

MAP FINDINGS

Site

Database(s)

EDR ID Number
EPA ID Number

COMFORT HOUSE INC (Continued)

U001363992

Primary Site WMD: Not reported
Boundary Control ID: Not reported
Boundary Control Name: Not reported
Boundary Mechanism Counties: Not reported
Boundary Mechanism Types: Not reported
Boundary Mechanism EFF Dates: Not reported
All Facility ID: Not reported
All Facility Names: Not reported
All Site ID: Not reported
All Site Names: Not reported
Boundary Mechanism Instr Num: Not reported
Primary Site Documents: Not reported

Facility ID: 8513324
ICR Site: Not reported
Inst Control Type: GROUNDWATER USE RESTRICTION
Engg Control Type: IMPERVIOUS CAP
Contaminated Media: GROUNDWATER
Contamination: PETROLEUM (INCLUDES BTEX AND MTBE)
Lat/Long (dms): 28 27 8.64520000 / 81 24 50.555
Data Ammended: Not reported
Date Removed: Not reported
Mechanism - Date Order Issued: 01/24/2008
Inspection Date: 05/16/2006
Mechanism - Date IC Removed: /2/07/10/2
Legal Description: Legal Property Description: All of Block "B" Orlando Central Park Ny-Two, according to the plat thereof as recorded in Plat Book 9, Page 21, Public Records of Orange County Florida.

Mechanism - Program Area: PETROLEUM
Comments: Monitoring well abandonments will be forth coming.
Township: 23S
Range: 29E
Parcel ID: 292321117500011
Section: 28
Book Number: 9
Page Number: 21
Acquisition: DPHO-DIGITAL ARIAL PHOTOGRAPHY WITH GROUND CONTROL
Previously Published: Not reported
Description: Not reported
Begin Date: Not reported
DC4 Datum ID: Not reported
CMC2 Coordinate Method ID: Not reported
PC2 Proximity ID: Not reported
Collector User Name: Not reported
Collection Date: Not reported
OIC Object of Interest ID: Not reported
VSC1 Verification Status ID: Not reported
Primary Facility ID: Not reported
Primary Facility Name: Not reported
Primary Site Address Line 2: Not reported
Primary Site Program Type Key: Not reported
Primary Site Managing Program: Not reported
Primary Site DEP Office: Not reported
Primary Site WMD: Not reported
Boundary Control ID: Not reported
Boundary Control Name: Not reported
Boundary Mechanism Counties: Not reported

Map ID
Direction
Distance
Elevation

MAP FINDINGS

Site

Database(s)

EDR ID Number
EPA ID Number

COMFORT HOUSE INC (Continued)

U001363992

Boundary Mechanism Types: Not reported
Boundary Mechanism EFF Dates: Not reported
All Facility ID: Not reported
All Facility Names: Not reported
All Site ID: Not reported
All Site Names: Not reported
Boundary Mechanism Instr Num: Not reported
Primary Site Documents: Not reported

[Click here for Florida Oculus:](#)

Inst Control:

Facility Id: ERIC_7294
Inst Control Type: Access Restriction, Digging, Groundwater Use
Eng Control Type: Impermeable cap
Contaminated Media: Groundwater, Soil
Contamination: Petroleum (Includes BTEX and MTBE)-Legacy
Lat/Long (dms): Not reported
Date Amended: Not reported
Mechanism - Date IC Removed: Not reported
Mechanism - Program Area: Not reported
Mechanism - Date Order Issued: Not reported
Date Removed: Not reported
Inspection Date: Not reported
Legal Description: Not reported
Comments: Monitoring well abandonments will be forth coming.
Township: Not reported
Range: Not reported
Parcel ID: Not reported
Section: Not reported
Book Number: 9
Page Number: 21
Acquisition: Not reported
Previously Published: Not reported
Description: Not reported
Begin Date: Not reported
DC4 Datum ID: Not reported
CMC2 Coordinate Method ID: Not reported
PC2 Proximity ID: Not reported
Collector User Name: Not reported
Collection Date: Not reported
OIC Object of Interest ID: Not reported
VSC1 Verification Status ID: Not reported
Primary Facility ID: Not reported
Primary Facility Name: Not reported
Primary Site Address Line 2: Not reported
Primary Site Program Type Key: Not reported
Primary Site Managing Program: Not reported
Primary Site DEP Office: Not reported
Primary Site WMD: Not reported
Boundary Control ID: Not reported
Boundary Control Name: Not reported
Boundary Mechanism Counties: Not reported
Boundary Mechanism Types: Not reported
Boundary Mechanism EFF Dates: Not reported
All Facility ID: Not reported
All Facility Names: Not reported

Map ID
Direction
Distance
Elevation

MAP FINDINGS

Site

Database(s)

EDR ID Number
EPA ID Number

COMFORT HOUSE INC (Continued)

U001363992

All Site ID: Not reported
All Site Names: Not reported
Boundary Mechanism Instr Num: Not reported
Primary Site Documents: Not reported

Facility Id: 8513324
Inst Control Type: ACCESS RESTRICTION
Eng Control Type: IMPERVIOUS CAP
Contaminated Media: SOIL
Contamination: PETROLEUM (INCLUDES BTEX AND MTBE)
Lat/Long (dms): 28 27 8.64520000 / 81 24 50.555
Date Amended: Not reported
Mechanism - Date IC Removed: /2/07/10/2
Mechanism - Program Area: PETROLEUM
Mechanism - Date Order Issued: 01/24/2008
Date Removed: Not reported
Inspection Date: 05/16/2006
Legal Description: Legal Property Description: All of Block "B" Orlando Central Park Ny-Two, according to the plat thereof as recorded in Plat Book 9, Page 21, Public Records of Orange County Florida.
Monitoring well abandonments will be forth coming.

Comments: Monitoring well abandonments will be forth coming.
Township: 23S
Range: 29E
Parcel ID: 292321117500011
Section: 28
Book Number: 9
Page Number: 21
Acquisition: DPHO-DIGITAL ARIAL PHOTOGRAPHY WITH GROUND CONTROL
Previously Published: Not reported
Description: Not reported
Begin Date: Not reported
DC4 Datum ID: Not reported
CMC2 Coordinate Method ID: Not reported
PC2 Proximity ID: Not reported
Collector User Name: Not reported
Collection Date: Not reported
OIC Object of Interest ID: Not reported
VSC1 Verification Status ID: Not reported
Primary Facility ID: Not reported
Primary Facility Name: Not reported
Primary Site Address Line 2: Not reported
Primary Site Program Type Key: Not reported
Primary Site Managing Program: Not reported
Primary Site DEP Office: Not reported
Primary Site WMD: Not reported
Boundary Control ID: Not reported
Boundary Control Name: Not reported
Boundary Mechanism Counties: Not reported
Boundary Mechanism Types: Not reported
Boundary Mechanism EFF Dates: Not reported
All Facility ID: Not reported
All Facility Names: Not reported
All Site ID: Not reported
All Site Names: Not reported
Boundary Mechanism Instr Num: Not reported
Primary Site Documents: Not reported

Map ID
Direction
Distance
Elevation

MAP FINDINGS

Site

Database(s)

EDR ID Number
EPA ID Number

COMFORT HOUSE INC (Continued)

U001363992

Facility Id: 8513324
Inst Control Type: DIGGING RESTRICTION
Eng Control Type: IMPERVIOUS CAP
Contaminated Media: SOIL
Contamination: PETROLEUM (INCLUDES BTEX AND MTBE)
Lat/Long (dms): 28 27 8.64520000 / 81 24 50.555
Date Amended: Not reported
Mechanism - Date IC Removed: /2/07/10/2
Mechanism - Program Area: PETROLEUM
Mechanism - Date Order Issued: 01/24/2008
Date Removed: Not reported
Inspection Date: 05/16/2006
Legal Description: Legal Property Description: All of Block "B" Orlando Central Park Ny-Two, according to the plat thereof as recorded in Plat Book 9, Page 21, Public Records of Orange County Florida.
Comments: Monitoring well abandonments will be forth coming.
Township: 23S
Range: 29E
Parcel ID: 292321117500011
Section: 28
Book Number: 9
Page Number: 21
Acquisition: DPHO-DIGITAL ARIAL PHOTOGRAPHY WITH GROUND CONTROL
Previously Published: Not reported
Description: Not reported
Begin Date: Not reported
DC4 Datum ID: Not reported
CMC2 Coordinate Method ID: Not reported
PC2 Proximity ID: Not reported
Collector User Name: Not reported
Collection Date: Not reported
OIC Object of Interest ID: Not reported
VSC1 Verification Status ID: Not reported
Primary Facility ID: Not reported
Primary Facility Name: Not reported
Primary Site Address Line 2: Not reported
Primary Site Program Type Key: Not reported
Primary Site Managing Program: Not reported
Primary Site DEP Office: Not reported
Primary Site WMD: Not reported
Boundary Control ID: Not reported
Boundary Control Name: Not reported
Boundary Mechanism Counties: Not reported
Boundary Mechanism Types: Not reported
Boundary Mechanism EFF Dates: Not reported
All Facility ID: Not reported
All Facility Names: Not reported
All Site ID: Not reported
All Site Names: Not reported
Boundary Mechanism Instr Num: Not reported
Primary Site Documents: Not reported

Facility Id: ERIC_7294
Inst Control Type: Access Restriction, Digging, Groundwater Use
Eng Control Type: Impermeable cap
Contaminated Media: Groundwater, Soil
Contamination: Petroleum (Includes BTEX and MTBE)-Legacy

Map ID
Direction
Distance
Elevation

MAP FINDINGS

Site

Database(s)

EDR ID Number
EPA ID Number

COMFORT HOUSE INC (Continued)

U001363992

Lat/Long (dms): Not reported
Date Amended: Not reported
Mechanism - Date IC Removed: Not reported
Mechanism - Program Area: Not reported
Mechanism - Date Order Issued: Not reported
Date Removed: Not reported
Inspection Date: Not reported
Legal Description: Not reported
Comments: Monitoring well abandonments will be forth coming.
Township: Not reported
Range: Not reported
Parcel ID: Not reported
Section: Not reported
Book Number: 9
Page Number: 21
Acquisition: Not reported
Previously Published: Y
Description: ACCESS RESTRICTION|DIGGING RESTRICTION|GROUNDWATER USE RESTRICTION
Begin Date: 10/22/2007
DC4 Datum ID: HARN
CMC2 Coordinate Method ID: CSUR
PC2 Proximity ID: EXACT
Collector User Name: ERIC_INIT_ICR_LOAD
Collection Date: 11/29/2018
OIC Object of Interest ID: SWIM
VSC1 Verification Status ID: REVIEWED
Primary Facility ID: STCM-8513324
Primary Facility Name: COMFORT HOUSE INC
Primary Site Address Line 2: Not reported
Primary Site Program Type Key: PETROLEUM
Primary Site Managing Program: Petroleum Restoration Program
Primary Site DEP Office: CD
Primary Site WMD: SJRWMD
Boundary Control ID: IC-368
Boundary Control Name: COMFORT HOUSE
Boundary Mechanism Counties: Orange
Boundary Mechanism Types: Declaration of Restrictive Covenant
Boundary Mechanism EFF Dates: 22-Oct-07
All Facility ID: STCM-8513324
All Facility Names: COMFORT HOUSE INC
All Site ID: ERIC_7294
All Site Names: COMFORT HOUSE
Boundary Mechanism Instr Num: Not reported
Primary Site Documents: http://prodenv.dep.state.fl.us/DepNexus/public/electronic-documents/ERIC_7294/gis-facility!search

Facility Id: 8513324
Inst Control Type: GROUNDWATER USE RESTRICTION
Eng Control Type: IMPERVIOUS CAP
Contaminated Media: GROUNDWATER
Contamination: PETROLEUM (INCLUDES BTEX AND MTBE)
Lat/Long (dms): 28 27 8.64520000 / 81 24 50.555
Date Amended: Not reported
Mechanism - Date IC Removed: /2/07/10/2
Mechanism - Program Area: PETROLEUM
Mechanism - Date Order Issued: 01/24/2008
Date Removed: Not reported

Map ID
Direction
Distance
Elevation

MAP FINDINGS

Site

Database(s)

EDR ID Number
EPA ID Number

COMFORT HOUSE INC (Continued)

U001363992

Inspection Date: 05/16/2006
Legal Description: Legal Property Description: All of Block "B" Orlando Central Park Ny-Two, according to the plat thereof as recorded in Plat Book 9, Page 21, Public Records of Orange County Florida.
Comments: Monitoring well abandonments will be forth coming.
Township: 23S
Range: 29E
Parcel ID: 292321117500011
Section: 28
Book Number: 9
Page Number: 21
Acquisition: DPHO-DIGITAL ARIAL PHOTOGRAPHY WITH GROUND CONTROL
Previously Published: Not reported
Description: Not reported
Begin Date: Not reported
DC4 Datum ID: Not reported
CMC2 Coordinate Method ID: Not reported
PC2 Proximity ID: Not reported
Collector User Name: Not reported
Collection Date: Not reported
OIC Object of Interest ID: Not reported
VSC1 Verification Status ID: Not reported
Primary Facility ID: Not reported
Primary Facility Name: Not reported
Primary Site Address Line 2: Not reported
Primary Site Program Type Key: Not reported
Primary Site Managing Program: Not reported
Primary Site DEP Office: Not reported
Primary Site WMD: Not reported
Boundary Control ID: Not reported
Boundary Control Name: Not reported
Boundary Mechanism Counties: Not reported
Boundary Mechanism Types: Not reported
Boundary Mechanism EFF Dates: Not reported
All Facility ID: Not reported
All Facility Names: Not reported
All Site ID: Not reported
All Site Names: Not reported
Boundary Mechanism Instr Num: Not reported
Primary Site Documents: Not reported

[Click here for Florida Oculus:](#)

FL Financial Assurance 3:

Region: 3
Facility ID: 8513324
Facility Phone: 4076472002
Facility Status: OPEN
Facility Type: C
Type Description: Fuel user/Non-retail
DEP CO: C
Financial Responsibility: INSURANCE
Insurance Company: COMMERCE & INDUSTRY
Effective Date: 10/15/2008
Expire Date: 10/15/2009
Owner ID: 54453
Owner Name: SHARP, JOHN J & BARBARA J

Map ID
Direction
Distance
Elevation

MAP FINDINGS

Site

Database(s)

EDR ID Number
EPA ID Number

COMFORT HOUSE INC (Continued)

U001363992

Owner Address: 3660 OLD OAK CT
Owner Address2: Not reported
Owner City,St,Zip: ORLANDO, FL 32812
Contact: JOHN SHARP JR
Resp Party Phone: 4078517848

Region: 3
Facility ID: 8513324
Facility Phone: 4076472002
Facility Status: OPEN
Facility Type: C
Type Description: Fuel user/Non-retail
DEP CO: C
Financial Responsibility: INSURANCE
Insurance Company: COMMERCE & INDUSTRY
Effective Date: 10/15/2009
Expire Date: 10/15/2010
Owner ID: 54453
Owner Name: SHARP, JOHN J & BARBARA J
Owner Address: 3660 OLD OAK CT
Owner Address2: Not reported
Owner City,St,Zip: ORLANDO, FL 32812
Contact: JOHN SHARP JR
Resp Party Phone: 4078517848

Region: 3
Facility ID: 8513324
Facility Phone: 4076472002
Facility Status: OPEN
Facility Type: C
Type Description: Fuel user/Non-retail
DEP CO: C
Financial Responsibility: INSURANCE
Insurance Company: COMMERCE & INDUSTRY
Effective Date: 10/15/2011
Expire Date: 10/15/2012
Owner ID: 54453
Owner Name: SHARP, JOHN J & BARBARA J
Owner Address: 3660 OLD OAK CT
Owner Address2: Not reported
Owner City,St,Zip: ORLANDO, FL 32812
Contact: JOHN SHARP JR
Resp Party Phone: 4078517848

Region: 3
Facility ID: 8513324
Facility Phone: 4076472002
Facility Status: OPEN
Facility Type: C
Type Description: Fuel user/Non-retail
DEP CO: C
Financial Responsibility: INSURANCE
Insurance Company: COMMERCE & INDUSTRY
Effective Date: 10/15/2012
Expire Date: 10/15/2013
Owner ID: 54453
Owner Name: SHARP, JOHN J & BARBARA J

Map ID
Direction
Distance
Elevation

MAP FINDINGS

Site

Database(s)

EDR ID Number
EPA ID Number

COMFORT HOUSE INC (Continued)

U001363992

Owner Address: 3660 OLD OAK CT
Owner Address2: Not reported
Owner City,St,Zip: ORLANDO, FL 32812
Contact: JOHN SHARP JR
Resp Party Phone: 4078517848

Region: 3
Facility ID: 8513324
Facility Phone: 4076472002
Facility Status: OPEN
Facility Type: C
Type Description: Fuel user/Non-retail
DEP CO: C
Financial Responsibility: INSURANCE
Insurance Company: COMMERCE & INDUSTRY
Effective Date: 10/15/2013
Expire Date: 10/15/2014
Owner ID: 54453
Owner Name: SHARP, JOHN J & BARBARA J
Owner Address: 3660 OLD OAK CT
Owner Address2: Not reported
Owner City,St,Zip: ORLANDO, FL 32812
Contact: JOHN SHARP JR
Resp Party Phone: 4078517848

Region: 3
Facility ID: 8513324
Facility Phone: 4076472002
Facility Status: OPEN
Facility Type: C
Type Description: Fuel user/Non-retail
DEP CO: C
Financial Responsibility: INSURANCE
Insurance Company: COMMERCE & INDUSTRY
Effective Date: 10/15/2016
Expire Date: 10/15/2017
Owner ID: 54453
Owner Name: SHARP, JOHN J & BARBARA J
Owner Address: 3660 OLD OAK CT
Owner Address2: Not reported
Owner City,St,Zip: ORLANDO, FL 32812
Contact: JOHN SHARP JR
Resp Party Phone: 4078517848

Region: 3
Facility ID: 8513324
Facility Phone: 4076472002
Facility Status: OPEN
Facility Type: C
Type Description: Fuel user/Non-retail
DEP CO: C
Financial Responsibility: INSURANCE
Insurance Company: COMMERCIAL INSURANCE
Effective Date: 10/15/2010
Expire Date: 10/15/2011
Owner ID: 54453
Owner Name: SHARP, JOHN J & BARBARA J

Map ID
Direction
Distance
Elevation

MAP FINDINGS

Site

Database(s)

EDR ID Number
EPA ID Number

COMFORT HOUSE INC (Continued)

U001363992

Owner Address: 3660 OLD OAK CT
Owner Address2: Not reported
Owner City,St,Zip: ORLANDO, FL 32812
Contact: JOHN SHARP JR
Resp Party Phone: 4078517848

921
South
1/8-1/4
0.230 mi.
1214 ft.

ENTECH CREATIVE INDUSTRIES CORP
9603 SATELLITE BLVD STE 150
ORLANDO, FL 32837

RCRA NonGen / NLR
FINDS
ECHO

1000502783
FLD984229534

Actual:
91 ft.

RCRA NonGen / NLR:

Focus Map:
8

Date form received by agency: 01/01/2008
Facility name: ENTECH CREATIVE INDUSTRIES CORP
Facility address: 9603 SATELLITE BLVD STE 150
ORLANDO, FL 32837-8476
EPA ID: FLD984229534
Mailing address: SATELLITE BLVD STE 150
ORLANDO, FL 32837-8476
Contact: DEREK HOOL
Contact address: SATELLITE BLVD #150
ORLANDO, FL 32837
Contact country: US
Contact telephone: 407-251-9898
Telephone ext.: 224
Contact email: HOOL@ENTECHCREATIVE.COM
EPA Region: 04
Classification: Non-Generator
Description: Handler: Non-Generators do not presently generate hazardous waste

Owner/Operator Summary:

Owner/operator name: WINDSOR AT VANTAGE POINT LLC C/O COLLIER
Owner/operator address: 622 E WASHINGTON ST STE 300
ORLANDO, FL 32801
Owner/operator country: US
Owner/operator telephone: 407-843-1723
Owner/operator email: Not reported
Owner/operator fax: Not reported
Owner/operator extension: Not reported
Legal status: Private
Owner/Operator Type: Owner
Owner/Op start date: 11/26/2007
Owner/Op end date: Not reported

Owner/operator name: DEREK HOOL
Owner/operator address: 9603 SATELLITE BLVD STE 150
ORLANDO, FL 32837

Owner/operator country: US
Owner/operator telephone: 407-251-9898
Owner/operator email: Not reported
Owner/operator fax: Not reported
Owner/operator extension: 224
Legal status: Private
Owner/Operator Type: Operator
Owner/Op start date: 01/15/1992
Owner/Op end date: Not reported

Map ID
Direction
Distance
Elevation

MAP FINDINGS

Site

Database(s)

EDR ID Number
EPA ID Number

ENTECH CREATIVE INDUSTRIES CORP (Continued)

1000502783

Owner/operator name: ENTECH CREATIVE INDUSTRIES CORP
Owner/operator address: 9603 SATELLITE BLVD STE 150
ORLANDO, FL 32837
Owner/operator country: US
Owner/operator telephone: 407-251-9898
Owner/operator email: Not reported
Owner/operator fax: Not reported
Owner/operator extension: 224
Legal status: Private
Owner/Operator Type: Operator
Owner/Op start date: 11/26/2007
Owner/Op end date: 01/01/2008

Owner/operator name: WILLIAM EVEN
Owner/operator address: 9603 SATELLITE BLVD STE 150
ORLANDO, FL 32837
Owner/operator country: US
Owner/operator telephone: Not reported
Owner/operator email: Not reported
Owner/operator fax: Not reported
Owner/operator extension: Not reported
Legal status: Private
Owner/Operator Type: Owner
Owner/Op start date: 10/18/1996
Owner/Op end date: 11/26/2007

Owner/operator name: EVEN WILLIAM
Owner/operator address: 9603 SATELLITE BLVD STE 150
ORLANDO, FL 32837
Owner/operator country: US
Owner/operator telephone: Not reported
Owner/operator email: Not reported
Owner/operator fax: Not reported
Owner/operator extension: Not reported
Legal status: Private
Owner/Operator Type: Owner
Owner/Op start date: 10/18/1996
Owner/Op end date: 11/26/2007

Owner/operator name: ENTECH CREATIVE INDUSTRIES CORP
Owner/operator address: 9603 SATELLITE BLVD STE 150
ORLANDO, FL 32837
Owner/operator country: US
Owner/operator telephone: 407-251-9898
Owner/operator email: Not reported
Owner/operator fax: Not reported
Owner/operator extension: Not reported
Legal status: Private
Owner/Operator Type: Operator
Owner/Op start date: 11/26/2007
Owner/Op end date: 01/01/2008

Owner/operator name: ENTECH CREATIVE INDUSTRIES CORP
Owner/operator address: 9603 SATELLITE BLVD STE 150
ORLANDO, FL 32837
Owner/operator country: US
Owner/operator telephone: 407-251-9898

Map ID
Direction
Distance
Elevation

MAP FINDINGS

Site

Database(s)

EDR ID Number
EPA ID Number

ENTECH CREATIVE INDUSTRIES CORP (Continued)

1000502783

Owner/operator email: Not reported
Owner/operator fax: Not reported
Owner/operator extension: 224
Legal status: Private
Owner/Operator Type: Operator
Owner/Op start date: 01/15/1992
Owner/Op end date: Not reported

Owner/operator name: STANFAST
Owner/operator address: 9603 SATELLITE BLVD
ORLANDO, FL 32837

Owner/operator country: US
Owner/operator telephone: Not reported
Owner/operator email: Not reported
Owner/operator fax: Not reported
Owner/operator extension: Not reported
Legal status: Private
Owner/Operator Type: Operator
Owner/Op start date: 01/15/1992
Owner/Op end date: 01/01/2008

Handler Activities Summary:

U.S. importer of hazardous waste: No
Mixed waste (haz. and radioactive): No
Recycler of hazardous waste: No
Transporter of hazardous waste: No
Treater, storer or disposer of HW: No
Underground injection activity: No
On-site burner exemption: No
Furnace exemption: No
Used oil fuel burner: No
Used oil processor: No
Used oil refiner: No
Used oil fuel marketer to burner: No
Used oil Specification marketer: No
Used oil transfer facility: No
Used oil transporter: No

Hazardous Waste Summary:

. Waste code: D001
. Waste name: IGNITABLE WASTE

. Waste code: D002
. Waste name: CORROSIVE WASTE

. Waste code: D035
. Waste name: METHYL ETHYL KETONE

Violation Status: No violations found

FINDS:

Registry ID: 110005614077

Environmental Interest/Information System

RCRAInfo is a national information system that supports the Resource

Map ID
Direction
Distance
Elevation

MAP FINDINGS

Site

Database(s)

EDR ID Number
EPA ID Number

ENTECH CREATIVE INDUSTRIES CORP (Continued)

1000502783

Conservation and Recovery Act (RCRA) program through the tracking of events and activities related to facilities that generate, transport, and treat, store, or dispose of hazardous waste. RCRAInfo allows RCRA program staff to track the notification, permit, compliance, and corrective action activities required under RCRA.

Florida Environmental System Today Application (FIESTA) Data Maintenance (FDM) system maintains entity, environmental interest and affiliation data for the State of Florida.

Click this hyperlink while viewing on your computer to access additional FINDS: detail in the EDR Site Report.

ECHO:

Envid: 1000502783
Registry ID: 110005614077
DFR URL: <http://echo.epa.gov/detailed-facility-report?fid=110005614077>

EW922
SSE
1/8-1/4
0.230 mi.
1217 ft.

UNITED FACILITIES - GILLS DRIVE
201 GILLS DRIVE
ORLANDO, FL 32824
Site 1 of 2 in cluster EW

FL TIER 2 **S109530701**
N/A

Actual:
95 ft.

Focus Map:
6

TIER 2:

Name: UNITED FACILITIES - GILLS DRIVE
Address: 201 GILLS DRIVE
City,State,Zip: ORLANDO, FL 32824
Year: Not reported
Facility Id: Not reported
Active Date: 03/04/2009
Inactive Date: 03/04/2009
Sale Pending: False
Original Date: Not reported
PLOT Source: Incident Mapper
Latitude: 28.440400
Longitude: -81.378500
LEPC District: 6
Counties: Volusia, Seminole, Osceola, Orange, Lake, Brevard,
SERC: 35897
Program Level: 0
PRIME: 26055
SIC Code: 4225
SIC Code 2: Not reported
NAICS Code: 49311

Company Info:

Company Name: UNITED FACILITIES INC
Company Address: POST OFFICE BOX 559
Company City,St,Zip: PEORIA, IL 61651
Company Phone: 309-698-2712
Company Fax: 309-699-0228
Company Email: Dan.Altorfer@unifac.com
FEI Number: 370702793
Company Contact Name: DAN ALTORFER
Company Contact Phone: 309-253-0061
Reduced Fees: False

Map ID
Direction
Distance
Elevation

MAP FINDINGS

Site

Database(s)

EDR ID Number
EPA ID Number

UNITED FACILITIES - GILLS DRIVE (Continued)

S109530701

Exempt Fees: False
Electronic Filing: False
Employee: 0
Comments: Not reported

EW923
SSE
1/8-1/4
0.230 mi.
1217 ft.

UNITED FACILITES WAREHOUSE
201 GILLS DR.
ORLANDO, FL 32824

FINDS 1008159750
ECHO N/A

Site 2 of 2 in cluster EW

Actual:
95 ft.

FINDS:

Focus Map:
6

Registry ID: 110020523815

Environmental Interest/Information System

US National Pollutant Discharge Elimination System (NPDES) module of the Compliance Information System (ICIS) tracks surface water permits issued under the Clean Water Act. Under NPDES, all facilities that discharge pollutants from any point source into waters of the United States are required to obtain a permit. The permit will likely contain limits on what can be discharged, impose monitoring and reporting requirements, and include other provisions to ensure that the discharge does not adversely affect water quality.

Florida Environmental System Today Application (FIESTA) Data Maintenance (FDM) system maintains entity, environmental interest and affiliation data for the State of Florida.

[Click this hyperlink](#) while viewing on your computer to access additional FINDS: detail in the EDR Site Report.

ECHO:

Envid: 1008159750
Registry ID: 110020523815
DFR URL: <http://echo.epa.gov/detailed-facility-report?fid=110020523815>

ES924
NE
1/8-1/4
0.231 mi.
1218 ft.

TRANSCONTINENTAL PRINTING S
7576 BROKERAGE DR
ORLANDO, FL 32809

RCRA NonGen / NLR 1000498574
FINDS FLD982119505
ECHO

Site 4 of 5 in cluster ES

Actual:
93 ft.

RCRA NonGen / NLR:

Date form received by agency: 09/17/2010
Facility name: TRANSCONTINENTAL PRINTING S
Facility address: 7576 BROKERAGE DR
ORLANDO, FL 32809-5650
EPA ID: FLD982119505
Mailing address: BROKERAGE DR
ORLANDO, FL 32809-5650
Contact: MICHAEL CLOUSING

Focus Map:
1

Map ID
Direction
Distance
Elevation

MAP FINDINGS

Site

Database(s)

EDR ID Number
EPA ID Number

TRANSCONTINENTAL PRINTING S (Continued)

1000498574

Contact address: BROKERAGE DR
ORLANDO, FL 32809-5650
Contact country: US
Contact telephone: 305-859-5300
Contact email: Not reported
EPA Region: 04
Classification: Non-Generator
Description: Handler: Non-Generators do not presently generate hazardous waste

Owner/Operator Summary:

Owner/operator name: MICHAEL CLOUSING
Owner/operator address: 7576 BROKERAGE DR
ORLANDO, FL 32809
Owner/operator country: US
Owner/operator telephone: Not reported
Owner/operator email: Not reported
Owner/operator fax: Not reported
Owner/operator extension: Not reported
Legal status: Private
Owner/Operator Type: Owner
Owner/Op start date: 10/18/1996
Owner/Op end date: Not reported

Owner/operator name: GENE METZIG
Owner/operator address: 7576 BROKERAGE DR
ORLANDO, FL 32809
Owner/operator country: US
Owner/operator telephone: 305-859-5300
Owner/operator email: Not reported
Owner/operator fax: Not reported
Owner/operator extension: Not reported
Legal status: Private
Owner/Operator Type: Operator
Owner/Op start date: 10/18/1996
Owner/Op end date: 10/19/1996

Handler Activities Summary:

U.S. importer of hazardous waste: No
Mixed waste (haz. and radioactive): No
Recycler of hazardous waste: No
Transporter of hazardous waste: No
Treater, storer or disposer of HW: No
Underground injection activity: No
On-site burner exemption: No
Furnace exemption: No
Used oil fuel burner: No
Used oil processor: No
Used oil refiner: No
Used oil fuel marketer to burner: No
Used oil Specification marketer: No
Used oil transfer facility: No
Used oil transporter: No

Historical Generators:

Date form received by agency: 08/15/1990
Site name: TRANSCONTINENTAL PRINTING S

Map ID
Direction
Distance
Elevation

MAP FINDINGS

Site

Database(s)

EDR ID Number
EPA ID Number

TRANSCONTINENTAL PRINTING S (Continued)

1000498574

Classification: Small Quantity Generator

Violation Status: No violations found

FINDS:

Registry ID: 110002564840

Environmental Interest/Information System

RCRAInfo is a national information system that supports the Resource Conservation and Recovery Act (RCRA) program through the tracking of events and activities related to facilities that generate, transport, and treat, store, or dispose of hazardous waste. RCRAInfo allows RCRA program staff to track the notification, permit, compliance, and corrective action activities required under RCRA.

Florida Environmental System Today Application (FIESTA) Data Maintenance (FDM) system maintains entity, environmental interest and affiliation data for the State of Florida.

Click this hyperlink while viewing on your computer to access additional FINDS: detail in the EDR Site Report.

ECHO:

Envid: 1000498574
Registry ID: 110002564840
DFR URL: <http://echo.epa.gov/detailed-facility-report?fid=110002564840>

**ES925
NE
1/8-1/4
0.231 mi.
1218 ft.**

**TRAMMEL CROW/FORMER TRANSCONTINENTAL PRINTING
7576 BROKERAGE DRIVE
ORLANDO, FL**

**FL RESP PARTY S117361319
N/A**

Site 5 of 5 in cluster ES

**Actual:
93 ft.**

**Focus Map:
1**

RESP PARTY:
District: Central District
Site Id: 27810
Project Id: 101569
Site Status: CLOSED
Project Manager: MEYERS_E
OGC Case Number: Not reported
Initial Date Received: 12/03/1996
Contaminants: Additional data received.
Offsite Cont Impact: Not reported
Priority Score: Not reported
Datum: Not reported
Method ID: DPHO
Feature: doq
Object Of Interest: CAP_RAP SITE
Proximity To Object: APPRX
Collect Username: Not reported
Collect Affiliation: Not reported
Collect Program Id: CL
Collect Date: Not reported
Map Series Used: 1999 doqs
Map Source Scale: 4999
Interpolation Scale: Not reported

Map ID
Direction
Distance
Elevation

MAP FINDINGS

Site

Database(s)

EDR ID Number
EPA ID Number

TRAMMEL CROW/FORMER TRANSCONTINENTAL PRINTING (Continued)

S117361319

Coordinate Accuracy Id: 4
Verify Method Id: DPHO
Verifier Username: WOEBER_A
Verifier Affiliation: DEPARTMENT OF ENVIRONMENTAL PROTECTION
Verifying Program Id: CL
Verification Date: 01/26/2006
Decode for District: Central District
Decode for Datum: Not reported
Decode for Method: Digital Aerial Photography With Ground Control
Decode for Off Site COC: Not reported
Decode for V_Method: Digital Aerial Photography With Ground Control
Latitude/Longitude (deg/min/sec): 28 27 18.7454 / 81 25 10.7970000

EU926
SE
1/8-1/4
0.231 mi.
1222 ft.

WRB ENTERPRISES
1250 W LANDSTREET RD
ORLANDO, FL

FL RGA LUST

S115206594
N/A

Site 3 of 5 in cluster EU

Actual:
94 ft.

RGA LUST:

Focus Map:
5

2012	WRB ENTERPRISES	1250 W LANDSTREET RD
2011	WRB ENTERPRISES	1250 W LANDSTREET RD
2010	WRB ENTERPRISES	1250 W LANDSTREET RD
2009	WRB ENTERPRISES	1250 W LANDSTREET RD
2008	WRB ENTERPRISES	1250 W LANDSTREET RD
2007	WRB ENTERPRISES	1250 W LANDSTREET RD
2006	WRB ENTERPRISES	1250 W LANDSTREET RD
2005	WRB ENTERPRISES	1250 W LANDSTREET RD
2004	WRB ENTERPRISES	1250 W LANDSTREET RD
2003	WRB ENTERPRISES	1250 W LANDSTREET RD
2002	WRB ENTERPRISES	1250 W LANDSTREET RD
2001	WRB ENTERPRISES	1250 W LANDSTREET RD
2000	WRB ENTERPRISES	1250 W LANDSTREET RD
1999	WRB ENTERPRISES	1250 W LANDSTREET RD
1998	WRB ENTERPRISES	1250 W LANDSTREET RD
1997	WRB ENTERPRISES	1250 W LANDSTREET RD

EU927
SE
1/8-1/4
0.231 mi.
1222 ft.

WRB ENTERPRISES
1250 W LANDSTREET RD
ORLANDO, FL 32824

FL LUST
FL UST
FL AST

U001364261
N/A

Site 4 of 5 in cluster EU

Actual:
94 ft.

LUST:

Focus Map:
5

Region: STATE
Facility Id: 8521736
Facility Status: CLOSED
Facility Type: C - Fuel user/Non-retail
Facility Phone: (305)855-6195
Facility Cleanup Rank: 7166
District: Central District
Lat/Long (dms): 28 26 4.99 / 81 23 43.37
Section: 3
Township: 24
Range: 29
Feature: Not reported

Map ID
Direction
Distance
Elevation

MAP FINDINGS

Site

Database(s)

EDR ID Number
EPA ID Number

WRB ENTERPRISES (Continued)

U001364261

Method: ADDM
Datum: 0
Score: 29
Score Effective Date: 2007-04-04 00:00:00
Score When Ranked: 25
Operator: WRB ENTERPRISES
Name Update: Not reported
Address Update: Not reported

Petroleum Cleanup PCT Facility Score:

Facility Cleanup Status: CMPL - COMPLETED
Contact: Not reported
Contact Company: W R B ENTERPRISES INC
Contact Address: 201 E KENNEDY BLVD #715
Contact City/State/Zip: TAMPA, FL 33602
Phone: (0)-
Bad Address Ind: N
State: FL
Zip: 32824, 8029
Score: 29
Score Effective Date: 2007-04-04 00:00:00
Related Party ID: 24377
Primary RP Role: ACCOUNT OWNER
RP Begin Date: 1991-08-08
RP Zip: 5806
RP Extension: Not reported

Discharge Cleanup Summary:

Discharge Date: 7/6/1990
PCT Discharge Combined: Not reported
Cleanup Required: R - CLEANUP REQUIRED
Discharge Cleanup Status: NFA - NFA COMPLETE
Disch Cleanup Status Date: 1/29/2009
Cleanup Work Status: COMPLETED
Information Source: Z - OTHER
Other Source Description: Not reported
Eligibility Indicator: I - INELIGIBLE
Site Manager: NAUGHTON_MA
Site Mgr End Date: 1/2/2009
Tank Office: PCLP48 - ORANGE COUNTY ENVIRONMENTAL PROTECTION DIV

Task Information:

District: CD
Facility ID: 8521736
Facility Status: CLOSED
Facility Type: C - Fuel user/Non-retail -
County: ORANGE
County ID: 48
Cleanup Eligibility Status: I
Source Effective Date: 12-22-2008
Discharge Date: 07-06-1990
Cleanup Required: R - CLEANUP REQUIRED
Discharge Cleanup Status: NFA - NFA COMPLETE
Disch Cleanup Status Date: 01-29-2009
SRC Action Type: NFA - NO FURTHER ACTION
SRC Submit Date: 12-12-2008
SRC Review Date: 12-22-2008
SRC Completion Status: A - APPROVED

Map ID
Direction
Distance
Elevation

MAP FINDINGS

Site

Database(s)

EDR ID Number
EPA ID Number

WRB ENTERPRISES (Continued)

U001364261

SRC Issue Date: 01-29-2009
SRC Comment: Not reported
Cleanup Work Status: COMPLETED
Site Mgr: NAUGHTON_MA
Site Mgr End Date: 01-02-2009
Tank Office: PCLP48 - Orange County
SR Task ID: 19431
SR Cleanup Responsible: RP - RESPONSIBLE PARTY
SR Funding Eligibility Type: -
SR Actual Cost: Not reported
SR Completion Date: Not reported
SR Payment Date: Not reported
SR Oral Date: Not reported
SR Written Date: 02-24-1992
SR Soil Removal: Y
SR Free Product Removal: Not reported
SR Soil Tonnage Removed: Not reported
SR Soil Treatment: Y
SR Other Treatment: Not reported
SR Alternate Proc Received Date: Not reported
SR Alternate Procedure Status: Not reported
SR Alternate Procedure Status Date: Not reported
SR Alternate Procedure Comments: Not reported
SA Task ID: 19432
SA Cleanup Responsible: RP - RESPONSIBLE PARTY
SA Funding Eligibility Type: -
SA Actual Cost: Not reported
SA Completion Date: 11-19-1992
SA Payment Date: Not reported
RAP Task ID: 19433
RAP Cleanup Responsible ID: RP - RESPONSIBLE PARTY
RAP Funding Eligibility Type: -
RAP Actual Cost: Not reported
RAP Completion Date: 02-28-1995
RAP Payment Date: Not reported
RAP Last Order Approved: 1995-02-28 00:00:00
RA Task ID: 19434
RA Cleanup Responsible: RP - RESPONSIBLE PARTY
RA Funding Eligibility Type: -
RA Years to Complete: 0
RA Actual Cost: Not reported

Click here for Florida Oculus:

UST:

Facility Id: 8521736
Facility Status: CLOSED
Type Description: Fuel user/Non-retail
Facility Phone: 3058556195
Region: STATE
Positioning Method: ADDM
Lat/Long (dms): 28 26 9.744 / 81 21 50.06

Owner:

Owner Id: 24377
Owner Name: W R B ENTERPRISES INC
Owner Address: 201 E KENNEDY BLVD #715

Map ID
Direction
Distance
Elevation

MAP FINDINGS

Site

Database(s)

EDR ID Number
EPA ID Number

WRB ENTERPRISES (Continued)

U001364261

Owner Address 2: Not reported
Owner City,St,Zip: TAMPA, FL 33602
Owner Contact: Not reported
Owner Phone: 0

Tank Info:

Name: WRB ENTERPRISES
Address: 1250 W LANDSTREET RD
Tank Id: 1
Status: Removed
Status Date: 5/31/1990
Install Date: 4/1/1979
Substance: Vehicular diesel
Content Description: Vehicular Diesel
Gallons: 10000
Vessel Indicator: TANK
Tank Location: UNDERGROUND
DEP Contractor: P

Name: WRB ENTERPRISES
Address: 1250 W LANDSTREET RD
Tank Id: 2
Status: Removed
Status Date: 5/31/1990
Install Date: 4/1/1979
Substance: Unleaded gas
Content Description: Unleaded Gas
Gallons: 10000
Vessel Indicator: TANK
Tank Location: UNDERGROUND
DEP Contractor: P

Name: WRB ENTERPRISES
Address: 1250 W LANDSTREET RD
Tank Id: 3
Status: Removed
Status Date: 10/31/1987
Install Date: 4/1/1979
Substance: Unleaded gas
Content Description: Unleaded Gas
Gallons: 10000
Vessel Indicator: TANK
Tank Location: UNDERGROUND
DEP Contractor: P

[Click here for Florida Oculus:](#)

AST:

Name: WRB ENTERPRISES
Address: 1250 W LANDSTREET RD
Facility ID: 8521736
Facility Status: CLOSED
Type Description: Fuel user/Non-retail
Facility Phone: 3058556195
DEP Contractor Own: P

Map ID
Direction
Distance
Elevation

MAP FINDINGS

Site

Database(s)

EDR ID Number
EPA ID Number

WRB ENTERPRISES (Continued)

U001364261

Region: STATE
Positioning Method: ADDM
Lat/Long (dms): 28 26 9.744 / 81 21 50.06

Owner:
Owner Id: 24377
Owner Name: W R B ENTERPRISES INC
Owner Address: 201 E KENNEDY BLVD #715
Owner Address 2: Not reported
Owner City,St,Zip: TAMPA, FL 33602
Owner Contact: Not reported
Owner Phone: 0

Tank Id: 10
Status: Removed
Status Date: Not reported
Install Date: 7/1/1972
Substance: New/lube oil
Content Description: New/Lube Oil
Gallons: 5000
Tank Location: ABOVEGROUND

Tank Id: 4
Status: Removed
Status Date: 6/30/1990
Install Date: 7/1/1972
Substance: New/lube oil
Content Description: New/Lube Oil
Gallons: 1000
Tank Location: ABOVEGROUND

Tank Id: 5
Status: Removed
Status Date: 6/30/1990
Install Date: 7/1/1972
Substance: New/lube oil
Content Description: New/Lube Oil
Gallons: 1000
Tank Location: ABOVEGROUND

Tank Id: 6
Status: Removed
Status Date: 6/30/1990
Install Date: 7/1/1972
Substance: New/lube oil
Content Description: New/Lube Oil
Gallons: 1000
Tank Location: ABOVEGROUND

Tank Id: 7
Status: Removed
Status Date: 6/30/1990
Install Date: 7/1/1972
Substance: Vehicular diesel
Content Description: Vehicular Diesel
Gallons: 2000
Tank Location: ABOVEGROUND

Map ID
Direction
Distance
Elevation

MAP FINDINGS

Site

Database(s)

EDR ID Number
EPA ID Number

WRB ENTERPRISES (Continued)

U001364261

Tank Id: 8
Status: Removed
Status Date: 6/30/1990
Install Date: 7/1/1972
Substance: New/lube oil
Content Description: New/Lube Oil
Gallons: 1000
Tank Location: ABOVEGROUND

Tank Id: 9
Status: Removed
Status Date: 6/30/1990
Install Date: 7/1/1972
Substance: Vehicular diesel
Content Description: Vehicular Diesel
Gallons: 5000
Tank Location: ABOVEGROUND

[Click here for Florida Oculus:](#)

EU928
SE
1/8-1/4
0.231 mi.
1222 ft.

RINGHAVER EQUIP CO
1250 W LANDSTREET RD
ORLANDO, FL 32824

RCRA NonGen / NLR
FINDS
ECHO

1000234750
FLD981865256

Site 5 of 5 in cluster EU

Actual:
94 ft.

RCRA NonGen / NLR:

Date form received by agency: 09/28/2001

Focus Map:
5

Facility name: RINGHAVER EQUIP CO
Facility address: 1250 W LANDSTREET RD
ORLANDO, FL 32824-8029

EPA ID: FLD981865256
Contact: VINCENT AGUAYO
Contact address: 1250 W LANDSTREET RD
ORLANDO, FL 32824-8029

Contact country: US

Contact telephone: 813-628-0404

Contact email: Not reported

EPA Region: 04

Classification: Non-Generator

Description: Handler: Non-Generators do not presently generate hazardous waste

Owner/Operator Summary:

Owner/operator name: LANCE RINGHAVER
Owner/operator address: 1250 W LANDSTREET RD
ORLANDO, FL 32824

Owner/operator country: US

Owner/operator telephone: Not reported

Owner/operator email: Not reported

Owner/operator fax: Not reported

Owner/operator extension: Not reported

Legal status: Private

Owner/Operator Type: Owner

Owner/Op start date: 10/18/1996

Owner/Op end date: 07/30/1999

Map ID
Direction
Distance
Elevation

MAP FINDINGS

Site

Database(s)

EDR ID Number
EPA ID Number

RINGHAVER EQUIP CO (Continued)

1000234750

Owner/operator name: VINCENT AGUAYO
Owner/operator address: 1250 W LANDSTREET RD
ORLANDO, FL 32824
Owner/operator country: US
Owner/operator telephone: Not reported
Owner/operator email: Not reported
Owner/operator fax: Not reported
Owner/operator extension: Not reported
Legal status: Private
Owner/Operator Type: Owner
Owner/Op start date: 07/30/1999
Owner/Op end date: Not reported

Handler Activities Summary:

U.S. importer of hazardous waste: No
Mixed waste (haz. and radioactive): No
Recycler of hazardous waste: No
Transporter of hazardous waste: No
Treater, storer or disposer of HW: No
Underground injection activity: No
On-site burner exemption: No
Furnace exemption: No
Used oil fuel burner: No
Used oil processor: No
User oil refiner: No
Used oil fuel marketer to burner: No
Used oil Specification marketer: No
Used oil transfer facility: No
Used oil transporter: No

Historical Generators:

Date form received by agency: 03/12/1990
Site name: RINGHAVER EQUIP CO
Classification: Large Quantity Generator

Date form received by agency: 03/01/1990
Site name: RINGHAVER EQUIP CO
Classification: Large Quantity Generator

Violation Status: No violations found

FINDS:

Registry ID: 110002552005

Environmental Interest/Information System

RCRAInfo is a national information system that supports the Resource Conservation and Recovery Act (RCRA) program through the tracking of events and activities related to facilities that generate, transport, and treat, store, or dispose of hazardous waste. RCRAInfo allows RCRA program staff to track the notification, permit, compliance, and corrective action activities required under RCRA.

Florida Environmental System Today Application (FIESTA) Data Maintenance (FDM) system maintains entity, environmental interest and affiliation data for the State of Florida.

Map ID
Direction
Distance
Elevation

MAP FINDINGS

Site

Database(s)

EDR ID Number
EPA ID Number

RINGHAVER EQUIP CO (Continued)

1000234750

[Click this hyperlink](#) while viewing on your computer to access additional FINDS: detail in the EDR Site Report.

ECHO:

Envid: 1000234750
Registry ID: 110002552005
DFR URL: <http://echo.epa.gov/detailed-facility-report?fid=110002552005>

EQ929
North
1/8-1/4
0.233 mi.
1230 ft.

BUCKEYE CLEANING CENTER-ORLANDO
7576 PRESIDENTS DRIVE
ORLANDO, FL 32809

FL TIER 2 **S118682363**
N/A

Site 3 of 5 in cluster EQ

Actual:
95 ft.

TIER 2:

Focus Map:
1

Name: BUCKEYE CLEANING CENTER-ORLANDO
Address: 7576 PRESIDENTS DRIVE
City,State,Zip: ORLANDO, FL 32809

Year: 2017
Facility Id: 6142669
Active Date: Not reported
Inactive Date: Not reported
Sale Pending: Not reported
Original Date: Not reported
PLOT Source: Not reported
Latitude: Not reported
Longitude: Not reported
LEPC District: Not reported
Counties: Not reported
SERC: Not reported
Program Level: Not reported
PRIME: Not reported
SIC Code: 5087
SIC Code 2: Not reported
NAICS Code: 423850
Last Modified Date: 04/25/2018
First Submit Date: 04/25/2018
Data Submitted By: Scott R. Maag
Company Name: Buckeye Cleaning Center - Orlando
Comments: Not reported

Contact:

Contact ID: Not reported
Year: 2017
Facility Id: 6142669
Contact Type: Emergency Contact
Contact Name: Scott Maag
Contact Title: Not reported
Contact Phone: 800-303-0441
Contact 24Hr Phone: Not reported
Contact Telephone 2: 618-593-4069
Contact Telephone 3: Not reported
Contact Telephone 4: 314-874-0155
Contact Telephone 5: 800-303-0441
Contact Telephone 6: 407-808-7077
Contact Email: smaag@buckeyeinternational.com

Map ID
Direction
Distance
Elevation

MAP FINDINGS

Site

Database(s)
EDR ID Number
EPA ID Number

BUCKEYE CLEANING CENTER-ORLANDO (Continued)

S118682363

Name: BUCKEYE CLEANING CENTER-ORLANDO
Address: 7576 PRESIDENTS DRIVE
City,State,Zip: ORLANDO, FL 32809

Year: 2016
Facility Id: 5865080
Active Date: Not reported
Inactive Date: Not reported
Sale Pending: Not reported
Original Date: Not reported
PLOT Source: Not reported
Latitude: Not reported
Longitude: Not reported
LEPC District: Not reported
Counties: Not reported
SERC: Not reported
Program Level: Not reported
PRIME: Not reported
SIC Code: 5087
SIC Code 2: Not reported
NAICS Code: 423850
Last Modified Date: 03/09/2017
First Submit Date: 03/09/2017
Data Submitted By: Scott R. Maag
Company Name: Buckeye Cleaning Center - Orlando
Comments: Not reported

Contact:

Contact ID: Not reported
Year: 2016
Facility Id: 5865080
Contact Type: Emergency Contact
Contact Name: Ken Mauldin
Contact Title: Not reported
Contact Phone: 800-303-0441
Contact 24Hr Phone: Not reported
Contact Telephone 2: 407-426-7640
Contact Telephone 3: Not reported
Contact Telephone 4: 314-874-0155
Contact Telephone 5: 800-303-0441
Contact Telephone 6: 407-426-7640
Contact Email: kmauldin@buckeyeinternational.com

Name: BUCKEYE CLEANING CENTER-ORLANDO
Address: 7576 PRESIDENTS DRIVE
City,State,Zip: ORLANDO, FL 32809

Year: 2015
Facility Id: 5468235
Active Date: Not reported
Inactive Date: Not reported
Sale Pending: Not reported
Original Date: Not reported
PLOT Source: Not reported
Latitude: 28.4542413
Longitude: -81.41650099999998

Map ID
Direction
Distance
Elevation

MAP FINDINGS

Site

Database(s)

EDR ID Number
EPA ID Number

BUCKEYE CLEANING CENTER-ORLANDO (Continued)

S118682363

LEPC District: Not reported
Counties: Not reported
SERC: Not reported
Program Level: Not reported
PRIME: Not reported
SIC Code: 5087
SIC Code 2: Not reported
NAICS Code: 423850
Last Modified Date: 05/17/2016
First Submit Date: 05/17/2016
Data Submitted By: Scott R. Maag
Company Name: Buckeye Cleaning Center - Orlando
Comments: Not reported

Contact:

Contact ID: Not reported
Year: 2015
Facility Id: 5468235
Contact Type: Emergency Contact
Contact Name: Scott Maag
Contact Title: Not reported
Contact Phone: 800-303-0441
Contact 24Hr Phone: Not reported
Contact Telephone 2: 618-593-4069
Contact Telephone 3: Not reported
Contact Telephone 4: 314-874-0155
Contact Telephone 5: 800-303-0441
Contact Telephone 6: 407-426-7640
Contact Email: smaag@buckeyeinternational.com

EQ930 PREGIS CORPORATION PROTECTIVE PACKAGING N A
North 7574 PRESIDENTS DR
1/8-1/4 ORLANDO, FL 32809
0.237 mi.
1250 ft. Site 4 of 5 in cluster EQ

FINDS 1016827106
ECHO N/A

Actual:
95 ft.

FINDS:

Focus Map:
1

Registry ID: 110058918122

Environmental Interest/Information System

US National Pollutant Discharge Elimination System (NPDES) module of the Compliance Information System (ICIS) tracks surface water permits issued under the Clean Water Act. Under NPDES, all facilities that discharge pollutants from any point source into waters of the United States are required to obtain a permit. The permit will likely contain limits on what can be discharged, impose monitoring and reporting requirements, and include other provisions to ensure that the discharge does not adversely affect water quality.

[Click this hyperlink](#) while viewing on your computer to access additional FINDS: detail in the EDR Site Report.

Map ID
Direction
Distance
Elevation

MAP FINDINGS

Site

Database(s)

EDR ID Number
EPA ID Number

PREGIS CORPORATION PROTECTIVE PACKAGING N A (Continued)

1016827106

ECHO:

Envid: 1016827106
Registry ID: 110058918122
DFR URL: <http://echo.epa.gov/detailed-facility-report?fid=110058918122>

EQ931
North
1/8-1/4
0.237 mi.
1250 ft.

PREGIS LLC
7574 PRESIDENTS DR
ORLANDO, FL

FL NPDES **S116551895**
N/A

Site 5 of 5 in cluster EQ

Actual:
95 ft.

WASTEWATER:

Focus Map:
1

Facility ID: FLR05H639
Facility Type: Multi-Sector Stormwater GP
Status: Active - Existing, permitted facility/site for which effluent, reclaimed water or wastewater residual discharge into the environment and/or monitoring is taking place.
District Office: TLST
NPDES Permitted Site: Not reported
Environmental Interest: Not reported
Owner Type: Private
Permit Capacity: Not reported
Party Name: Remigio Crudo, PMTE
Company Name: Pregis LLC
RP Address: 7574 Presidents Dr
RP Address 2: Not reported
RP City,Stat,Zip: Orlando FL 32809-5605
Telephone: 4072695240
Email: rcrudo@pregis.com
Issue Date: 02/10/2019
Effective Date: 02/10/2019
Expiration Date: 02/09/2024
DOC Description: Generic Permit
Latitude Degrees: 28
Latitude Minutes: 27
Latitude Seconds: 17.26
Longitude Degrees: 81
Longitude Minutes: 25
Longitude Seconds: 1.265
Treatment: Not reported
Decode For Fstatus: Active

EK932
SW
1/8-1/4
0.238 mi.
1259 ft.

P J FOOD SERVICE
9600 DELEGATES DRIVE
ORLANDO, FL 32837

FL TIER 2 **S108034916**
N/A

Site 2 of 5 in cluster EK

Actual:
91 ft.

TIER 2:

Focus Map:
5

Name: P J FOOD SERVICE
Address: 9600 DELEGATES DRIVE
City,State,Zip: ORLANDO, FL 32837-8355
Year: 2013
Facility Id: 4525233
Active Date: Not reported

Map ID
Direction
Distance
Elevation

MAP FINDINGS

Site

Database(s)

EDR ID Number
EPA ID Number

P J FOOD SERVICE (Continued)

S108034916

Inactive Date: Not reported
Sale Pending: Not reported
Original Date: Not reported
PLOT Source: Not reported
Latitude: 28.42724
Longitude: -81.409460
LEPC District: Not reported
Counties: Not reported
SERC: Not reported
Program Level: Not reported
PRIME: Not reported
SIC Code: Not reported
SIC Code 2: Not reported
NAICS Code: 445299
Last Modified Date: 02/17/2014
First Submit Date: 02/17/2014
Data Submitted By: Justin Farmer
Company Name: P J FOOD SERVICE
Comments: Not reported

Contact:
Contact ID: Not reported
Year: 2013
Facility Id: 4525233
Contact Type: Fac. Emergency Coordinator
Contact Name: Justin Farmer
Contact Title: Not reported
Contact Phone: 6026790459
Contact 24Hr Phone: Not reported
Contact Telephone 2: 4078883624
Contact Telephone 3: Not reported
Contact Telephone 4: Not reported
Contact Telephone 5: Not reported
Contact Telephone 6: Not reported
Contact Email: Justin_Farmer@papajohns.com

Name: P J FOOD SERVICE
Address: 9600 DELEGATES DRIVE
City,State,Zip: ORLANDO, FL 32837-8355

Year: 2012
Facility Id: 4103728
Active Date: Not reported
Inactive Date: Not reported
Sale Pending: Not reported
Original Date: Not reported
PLOT Source: Not reported
Latitude: 28.42724
Longitude: -81.409460
LEPC District: Not reported
Counties: Not reported
SERC: Not reported
Program Level: Not reported
PRIME: Not reported
SIC Code: Not reported
SIC Code 2: Not reported

Map ID
Direction
Distance
Elevation

MAP FINDINGS

Site

Database(s)

EDR ID Number
EPA ID Number

P J FOOD SERVICE (Continued)

S108034916

NAICS Code: 445299
Last Modified Date: 02/25/2013
First Submit Date: 02/25/2013
Data Submitted By: Justin Farmer
Company Name: P J FOOD SERVICE
Comments: Not reported

Contact:
Contact ID: Not reported
Year: 2012
Facility Id: 4103728
Contact Type: Tier II Emergency Contact
Contact Name: Kevin Cameron
Contact Title: Not reported
Contact Phone: 407-851-3595
Contact 24Hr Phone: Not reported
Contact Telephone 2: Not reported
Contact Telephone 3: Not reported
Contact Telephone 4: Not reported
Contact Telephone 5: Not reported
Contact Telephone 6: Not reported
Contact Email: kevin_cameron@papajohns.com

Contact ID: Not reported
Year: 2012
Facility Id: 4103728
Contact Type: Tier II Secondary 24 Hour Contact
Contact Name: JUSTIN FARMER
Contact Title: Not reported
Contact Phone: Not reported
Contact 24Hr Phone: Not reported
Contact Telephone 2: Not reported
Contact Telephone 3: Not reported
Contact Telephone 4: Not reported
Contact Telephone 5: Not reported
Contact Telephone 6: Not reported
Contact Email: justin_farmer@papajohns.com

Contact ID: Not reported
Year: 2012
Facility Id: 4103728
Contact Type: Tier II Secondary Contact
Contact Name: JUSTIN FARMER
Contact Title: Not reported
Contact Phone: 407-851-3595
Contact 24Hr Phone: Not reported
Contact Telephone 2: Not reported
Contact Telephone 3: Not reported
Contact Telephone 4: Not reported
Contact Telephone 5: Not reported
Contact Telephone 6: Not reported
Contact Email: justin_farmer@papajohns.com

Contact ID: Not reported
Year: 2012
Facility Id: 4103728
Contact Type: Owner / Operator
Contact Name: Kevin Cameron

Map ID
Direction
Distance
Elevation

MAP FINDINGS

Site

Database(s)

EDR ID Number
EPA ID Number

P J FOOD SERVICE (Continued)

S108034916

Contact Title: Not reported
Contact Phone: Not reported
Contact 24Hr Phone: Not reported
Contact Telephone 2: Not reported
Contact Telephone 3: Not reported
Contact Telephone 4: Not reported
Contact Telephone 5: Not reported
Contact Telephone 6: Not reported
Contact Email: kevin_cameron@papajohns.com

Contact ID: Not reported
Year: 2012
Facility Id: 4103728
Contact Type: Tier II Emergency 24 Hour Contact
Contact Name: Kevin Cameron
Contact Title: Not reported
Contact Phone: Not reported
Contact 24Hr Phone: Not reported
Contact Telephone 2: Not reported
Contact Telephone 3: Not reported
Contact Telephone 4: Not reported
Contact Telephone 5: Not reported
Contact Telephone 6: Not reported
Contact Email: kevin_cameron@papajohns.com

Name: P J FOOD SERVICE
Address: 9600 DELEGATES DRIVE
City,State,Zip: ORLANDO, FL 32837-8355

Year: 2011
Facility Id: 3992646
Active Date: Not reported
Inactive Date: Not reported
Sale Pending: Not reported
Original Date: Not reported
PLOT Source: Not reported
Latitude: 28.42724
Longitude: -81.409460
LEPC District: Not reported
Counties: Not reported
SERC: Not reported
Program Level: Not reported
PRIME: Not reported
SIC Code: Not reported
SIC Code 2: Not reported
NAICS Code: Not reported
Last Modified Date: 11/12/2012
First Submit Date: 11/09/2012
Data Submitted By: Florida Division of Emergency Management
Company Name: P J FOOD SERVICE
Comments: Not reported

Contact:
Contact ID: Not reported
Year: 2011
Facility Id: 3992646

Map ID
Direction
Distance
Elevation

MAP FINDINGS

Site

Database(s)

EDR ID Number
EPA ID Number

P J FOOD SERVICE (Continued)

S108034916

Contact Type: Tier II Emergency Contact
Contact Name: Kevin Cameron
Contact Title: Not reported
Contact Phone: 407-851-3595
Contact 24Hr Phone: Not reported
Contact Telephone 2: Not reported
Contact Telephone 3: Not reported
Contact Telephone 4: Not reported
Contact Telephone 5: Not reported
Contact Telephone 6: Not reported
Contact Email: kevin_cameron@papajohns.com

Contact ID: Not reported
Year: 2011
Facility Id: 3992646
Contact Type: Tier II Secondary 24 Hour Contact
Contact Name: FRANK NIETRZEBKA
Contact Title: Not reported
Contact Phone: 4077181736
Contact 24Hr Phone: Not reported
Contact Telephone 2: Not reported
Contact Telephone 3: Not reported
Contact Telephone 4: Not reported
Contact Telephone 5: Not reported
Contact Telephone 6: Not reported
Contact Email: frank_nietrzeba@papajohns.com

Contact ID: Not reported
Year: 2011
Facility Id: 3992646
Contact Type: Tier II Secondary Contact
Contact Name: FRANK NIETRZEBKA
Contact Title: Not reported
Contact Phone: 407-851-3595
Contact 24Hr Phone: Not reported
Contact Telephone 2: Not reported
Contact Telephone 3: Not reported
Contact Telephone 4: Not reported
Contact Telephone 5: Not reported
Contact Telephone 6: Not reported
Contact Email: frank_nietrzeba@papajohns.com

Contact ID: Not reported
Year: 2011
Facility Id: 3992646
Contact Type: Tier II Emergency 24 Hour Contact
Contact Name: Kevin Cameron
Contact Title: Not reported
Contact Phone: 4074553078
Contact 24Hr Phone: Not reported
Contact Telephone 2: Not reported
Contact Telephone 3: Not reported
Contact Telephone 4: Not reported
Contact Telephone 5: Not reported
Contact Telephone 6: Not reported
Contact Email: kevin_cameron@papajohns.com

Map ID
Direction
Distance
Elevation

MAP FINDINGS

Site

Database(s)

EDR ID Number
EPA ID Number

P J FOOD SERVICE (Continued)

S108034916

Name: P J FOOD SERVICE
Address: 9600 DELEGATES DRIVE
City,State,Zip: ORLANDO, FL 32837-8355

Year: 2010
Facility Id: Not reported
Active Date: Not reported
Inactive Date: Not reported
Sale Pending: Not reported
Original Date: Not reported
PLOT Source: Not reported
Latitude: 28.42724
Longitude: -81.41
LEPC District: Not reported
Counties: Not reported
SERC: Not reported
Program Level: Not reported
PRIME: Not reported
SIC Code: Not reported
SIC Code 2: Not reported
NAICS Code: Not reported
Last Modified Date: Not reported
First Submit Date: Not reported
Data Submitted By: Not reported
Company Name: Not reported
Comments: Not reported

Chemical Code: 7664939
Chemical Name: Sulfuric acid
Chemical State: LIQUID
Location Name: Entire Facility
Container Code: R
Pressure Code: 2
Temperature Code: 5
Average Quantity: 5320
Maximum Quantity: 5320
Days On Site: 365

Name: P J FOOD SERVICE
Address: 9600 DELEGATES DRIVE
City,State,Zip: ORLANDO, FL 32837-8355

Year: 2010
Facility Id: Not reported
Active Date: Not reported
Inactive Date: Not reported
Sale Pending: Not reported
Original Date: Not reported
PLOT Source: Not reported
Latitude: 28.42724
Longitude: -81.41
LEPC District: Not reported
Counties: Not reported
SERC: Not reported
Program Level: Not reported
PRIME: Not reported
SIC Code: Not reported

Map ID
Direction
Distance
Elevation

MAP FINDINGS

Site

Database(s)

EDR ID Number
EPA ID Number

P J FOOD SERVICE (Continued)

S108034916

SIC Code 2: Not reported
NAICS Code: Not reported
Last Modified Date: Not reported
First Submit Date: Not reported
Data Submitted By: Not reported
Company Name: Not reported
Comments: Not reported

Chemical Code: 68476302
Chemical Name: Diesel Fuel
Chemical State: LIQUID
Location Name: Entire Facility
Container Code: A
Pressure Code: 1
Temperature Code: 4
Average Quantity: 21000
Maximum Quantity: 21000
Days On Site: 365

Name: P J FOOD SERVICE
Address: 9600 DELEGATES DRIVE
City,State,Zip: ORLANDO, FL 32837-8355

Year: 2010
Facility Id: Not reported
Active Date: Not reported
Inactive Date: Not reported
Sale Pending: Not reported
Original Date: Not reported
PLOT Source: Not reported
Latitude: 28.42724
Longitude: -81.41
LEPC District: Not reported
Counties: Not reported
SERC: Not reported
Program Level: Not reported
PRIME: Not reported
SIC Code: Not reported
SIC Code 2: Not reported
NAICS Code: Not reported
Last Modified Date: Not reported
First Submit Date: Not reported
Data Submitted By: Not reported
Company Name: Not reported
Comments: Not reported

Chemical Code: 7439921
Chemical Name: Lead
Chemical State: SOLID
Location Name: Entire Facility
Container Code: R
Pressure Code: 2
Temperature Code: 5
Average Quantity: 37500
Maximum Quantity: 37500
Days On Site: 365

Map ID
Direction
Distance
Elevation

MAP FINDINGS

Site

Database(s)

EDR ID Number
EPA ID Number

P J FOOD SERVICE (Continued)

S108034916

Name: P J FOOD SERVICE
Address: 9600 DELEGATES DRIVE
City,State,Zip: ORLANDO, FL 328378355
Year: Not reported
Facility Id: Not reported
Active Date: 01/01/2005
Inactive Date: Not reported
Sale Pending: False
Original Date: Not reported
PLOT Source: geocoded using batchgeocode.com 07/06/07
Latitude: 28.427224
Longitude: -81.410393
LEPC District: 6
Counties: Volusia,Seminole,Osceola,Orange,Lake,Brevard,
SERC: 33389
Program Level: 0
PRIME: 25859
SIC Code: 5149
SIC Code 2: Not reported
NAICS Code: 42249

Other Chemical Data:

Report Year: 2008
Tier 2 Report ID: 107338
Chemical ID: 311617
CAS Number: 68476302
Chemical Name: FUEL OIL NO 2
Chemical Date: 3/20/2009
Average Amount: 4
Maximum Amount: 21000
Location ID: 509843
Chemical State: LIQUID
Mixture: True
Mixture Percent: .00
Containter: A - ABOVE GROUND TANK
Pressure: 1 - AMBIENT PRESSURE
Temperature: 4 - AMBIENT TEMPERATURE
Average Amount: 4
Maximum Amount: 21000
Days on Site: 365
Site Plan: True
Site Plan Document: Not reported
Private Location: False
Location: EMERGENCY GENERATOR FUEL TANK

Report Year: 2008
Tier 2 Report ID: 107338
Chemical ID: 311616
CAS Number: 7439921
Chemical Name: Lead
Chemical Date: 3/20/2009
Average Amount: 4
Maximum Amount: 37500
Location ID: 509842
Chemical State: Solid
Mixture: True
Mixture Percent: .00

Map ID
Direction
Distance
Elevation

MAP FINDINGS

Site

Database(s)

EDR ID Number
EPA ID Number

P J FOOD SERVICE (Continued)

S108034916

Containter: R - OTHER
Pressure: 2 - GREATER THAN AMBIENT PRESSURE
Temperature: 5 - GREATER THAN AMBIENT TEMPERATURE
Average Amount: 4
Maximum Amount: 37500
Days on Site: 365
Site Plan: True
Site Plan Document: Not reported
Private Location: False
Location: IN LEAD-ACID BATTERIES USED IN FORKLIFTS AND PALLET JACKS

Report Year: 2008
Tier 2 Report ID: 107338
Chemical ID: 311615
CAS Number: 7664939
Chemical Name: Sulfuric acid
Chemical Date: 3/20/2009
Average Amount: 3
Maximum Amount: 4620
Location ID: 509841
Chemical State: Liquid
Mixture: True
Mixture Percent: .00
Containter: R - OTHER
Pressure: 2 - GREATER THAN AMBIENT PRESSURE
Temperature: 5 - GREATER THAN AMBIENT TEMPERATURE
Average Amount: 3
Maximum Amount: 4620
Days on Site: 365
Site Plan: True
Site Plan Document: Not reported
Private Location: False
Location: IN LEAD-ACID BATTERIES USED IN FORKLIFTS AND PALLET JACKS

Report Year: 2007
Tier 2 Report ID: 101383
Chemical ID: 279149
CAS Number: 68476302
Chemical Name: FUEL OIL NO 2
Chemical Date: 1/29/2008
Average Amount: 4
Maximum Amount: 21000
Location ID: 466254
Chemical State: LIQUID
Mixture: True
Mixture Percent: .00
Containter: A - ABOVE GROUND TANK
Pressure: 1 - AMBIENT PRESSURE
Temperature: 4 - AMBIENT TEMPERATURE
Average Amount: 4
Maximum Amount: 21000
Days on Site: 365
Site Plan: False
Site Plan Document: Not reported
Private Location: False

Map ID
Direction
Distance
Elevation

MAP FINDINGS

Site

Database(s)

EDR ID Number
EPA ID Number

P J FOOD SERVICE (Continued)

S108034916

Location: EMERG. GEN. FUEL TANK

Report Year: 2007
Tier 2 Report ID: 101383
Chemical ID: 279147
CAS Number: 7664939
Chemical Name: Sulfuric acid
Chemical Date: 1/29/2008
Average Amount: 3
Maximum Amount: 4620
Location ID: 466253
Chemical State: Liquid
Mixture: False
Mixture Percent: 100.00
Container: R - OTHER
Pressure: 2 - GREATER THAN AMBIENT PRESSURE
Temperature: 5 - GREATER THAN AMBIENT TEMPERATURE
Average Amount: 3
Maximum Amount: 4620
Days on Site: 365
Site Plan: False
Site Plan Document: Not reported
Private Location: False
Location: FORKLIFT & PALLET JACK BATTERIES

Report Year: 2006
Tier 2 Report ID: 97979
Chemical ID: 262492
CAS Number: 68476302
Chemical Name: FUEL OIL NO 2
Chemical Date: 4/17/2007
Average Amount: 4
Maximum Amount: 231000
Location ID: 445033
Chemical State: LIQUID
Mixture: True
Mixture Percent: .00
Container: A - ABOVE GROUND TANK
Pressure: 1 - AMBIENT PRESSURE
Temperature: 4 - AMBIENT TEMPERATURE
Average Amount: 4
Maximum Amount: 231000
Days on Site: 365
Site Plan: False
Site Plan Document: Not reported
Private Location: False
Location: EMERGENCY GENERATOR FUEL TANK

Report Year: 2006
Tier 2 Report ID: 97979
Chemical ID: 262490
CAS Number: 7664939
Chemical Name: Sulfuric acid
Chemical Date: 4/17/2007

Map ID
Direction
Distance
Elevation

MAP FINDINGS

Site

Database(s)

EDR ID Number
EPA ID Number

P J FOOD SERVICE (Continued)

S108034916

Average Amount: 3
Maximum Amount: 4620
Location ID: 445032
Chemical State: Liquid
Mixture: True
Mixture Percent: .00
Containter: R - OTHER
Pressure: 2 - GREATER THAN AMBIENT PRESSURE
Temperature: 5 - GREATER THAN AMBIENT TEMPERATURE
Average Amount: 3
Maximum Amount: 4620
Days on Site: 365
Site Plan: False
Site Plan Document: Not reported
Private Location: False
Location: FORKLIFT & PALLET JACK BATTERIES

Report Year: 2005
Tier 2 Report ID: 94000
Chemical ID: 239489
CAS Number: 68476302
Chemical Name: FUEL OIL NO 2
Chemical Date: 5/16/2006
Average Amount: 4
Maximum Amount: 21000
Location ID: 415276
Chemical State: LIQUID
Mixture: True
Mixture Percent: .00
Containter: A - ABOVE GROUND TANK
Pressure: 1 - AMBIENT PRESSURE
Temperature: 4 - AMBIENT TEMPERATURE
Average Amount: 4
Maximum Amount: 21000
Days on Site: 365
Site Plan: False
Site Plan Document: Not reported
Private Location: False
Location: EMER. GENERATOR FUEL TANK

Report Year: 2005
Tier 2 Report ID: 94000
Chemical ID: 239487
CAS Number: 7664939
Chemical Name: Sulfuric acid
Chemical Date: 5/16/2006
Average Amount: 3
Maximum Amount: 4620
Location ID: 415275
Chemical State: Liquid
Mixture: True
Mixture Percent: .00
Containter: R - OTHER
Pressure: 2 - GREATER THAN AMBIENT PRESSURE
Temperature: 5 - GREATER THAN AMBIENT TEMPERATURE

Map ID
Direction
Distance
Elevation

MAP FINDINGS

Site

Database(s)

EDR ID Number
EPA ID Number

P J FOOD SERVICE (Continued)

S108034916

Average Amount: 3
Maximum Amount: 4620
Days on Site: 365
Site Plan: False
Site Plan Document: Not reported
Private Location: False
Location: FORKLIFT BATTERIES

Company Info:

Company Name: P J FOOD SERVICE
Company Address: 9600 DELEGATES DRIVE
Company City,St,Zip: ORLANDO, FL 32837-8355
Company Phone: 407-851-3595
Company Fax: 407-888-3694
Company Email: jeffrey_surrans@papajohns.com
FEI Number: 611210265
Company Contact Name: JEFFREY SURRAN
Company Contact Phone: 407-851-3595
Reduced Fees: False
Exempt Fees: False
Electronic Filing: False
Employee: 0
Comments: Not reported

County: ORANGE
SEC302: True
Active Date: 1/1/2005
Inactive Date: Not reported
Old HMIS Date: Not reported
Visit for 2001: False
Visit for 2002: False
Visit for 2003: False
Visit for 2004: False
Visit for 2005: False
Site Visit Date: Not reported

EK933 PJ FOOD SERVICE
SW 9600 DELEGATES DR
1/8-1/4 ORLANDO, FL 32837
0.238 mi.
1259 ft. Site 3 of 5 in cluster EK

FINDS 1011422312
ECHO N/A

Actual: FINDS:
91 ft.

Focus Map: Registry ID: 110035651087
5

Environmental Interest/Information System

RCRAInfo is a national information system that supports the Resource Conservation and Recovery Act (RCRA) program through the tracking of events and activities related to facilities that generate, transport, and treat, store, or dispose of hazardous waste. RCRAInfo allows RCRA program staff to track the notification, permit, compliance, and corrective action activities required under RCRA.

Map ID
Direction
Distance
Elevation

MAP FINDINGS

Site

Database(s)

EDR ID Number
EPA ID Number

PJ FOOD SERVICE (Continued)

1011422312

Florida Environmental System Today Application (FIESTA) Data Maintenance (FDM) system maintains entity, environmental interest and affiliation data for the State of Florida.

[Click this hyperlink](#) while viewing on your computer to access additional FINDS: detail in the EDR Site Report.

ECHO:

Envid: 1011422312
Registry ID: 110035651087
DFR URL: <http://echo.epa.gov/detailed-facility-report?fid=110035651087>

**EK934
SW
1/8-1/4
0.238 mi.
1259 ft.**

**PJ FOOD SERVICE
9600 DELEGATES DR.
ORLANDO, FL 32837**

RCRA-CESQG

**1007202074
FLT950052498**

Site 4 of 5 in cluster EK

**Actual:
91 ft.**

**Focus Map:
5**

RCRA-CESQG:

Date form received by agency: 01/30/1996
Facility name: PJ FOOD SERVICE
Site name: P.J. FOOD SERVICE, INC
Facility address: 9600 DELEGATES DR.
ORLANDO, FL 32837-0000
EPA ID: FLT950052498
Contact: JAMES A VON DREELE
Contact address: Not reported
Not reported
Contact country: US
Contact telephone: 407-851-3595
Telephone ext.: 3623
Contact email: Not reported
EPA Region: 04
Classification: Conditionally Exempt Small Quantity Generator
Description: Handler: generates 100 kg or less of hazardous waste per calendar month, and accumulates 1000 kg or less of hazardous waste at any time; or generates 1 kg or less of acutely hazardous waste per calendar month, and accumulates at any time: 1 kg or less of acutely hazardous waste; or 100 kg or less of any residue or contaminated soil, waste or other debris resulting from the cleanup of a spill, into or on any land or water, of acutely hazardous waste; or generates 100 kg or less of any residue or contaminated soil, waste or other debris resulting from the cleanup of a spill, into or on any land or water, of acutely hazardous waste during any calendar month, and accumulates at any time: 1 kg or less of acutely hazardous waste; or 100 kg or less of any residue or contaminated soil, waste or other debris resulting from the cleanup of a spill, into or on any land or water, of acutely hazardous waste

Handler Activities Summary:

U.S. importer of hazardous waste: No
Mixed waste (haz. and radioactive): No
Recycler of hazardous waste: No
Transporter of hazardous waste: No
Treater, storer or disposer of HW: No
Underground injection activity: No

Map ID
Direction
Distance
Elevation

MAP FINDINGS

Site

Database(s)

EDR ID Number
EPA ID Number

PJ FOOD SERVICE (Continued)

1007202074

On-site burner exemption: No
Furnace exemption: No
Used oil fuel burner: No
Used oil processor: No
User oil refiner: No
Used oil fuel marketer to burner: No
Used oil Specification marketer: No
Used oil transfer facility: No
Used oil transporter: No

Historical Generators:

Date form received by agency: 08/14/1995
Site name: PJ FOOD SERVICE
Classification: Conditionally Exempt Small Quantity Generator

Violation Status: No violations found

EK935
SW
1/8-1/4
0.238 mi.
1259 ft.

PJ FOOD SERVICE
9600 DELEGATES DRIVE
ORLANDO, FL 32837

FL TIER 2 S118240087
N/A

Site 5 of 5 in cluster EK

Actual:
91 ft.

TIER 2:

Focus Map:
5

Name: PJ FOOD SERVICE
Address: 9600 DELEGATES DRIVE
City,State,Zip: ORLANDO, FL 32837

Year: 2018
Facility Id: 6393066
Active Date: Not reported
Inactive Date: Not reported
Sale Pending: Not reported
Original Date: Not reported
PLOT Source: Not reported
Latitude: Not reported
Longitude: Not reported
LEPC District: Not reported
Counties: Not reported
SERC: Not reported
Program Level: Not reported
PRIME: Not reported
SIC Code: Not reported
SIC Code 2: Not reported
NAICS Code: 311824
Last Modified Date: 02/14/2019
First Submit Date: 02/14/2019
Data Submitted By: Christopher Jones
Company Name: PJ Food Service
Comments: Not reported

Contact:

Contact ID: Not reported
Year: 2018
Facility Id: 6393066
Contact Type: Owner / Operator
Contact Name: Gerhard Claassen
Contact Title: Not reported
Contact Phone: Not reported

Map ID
Direction
Distance
Elevation

MAP FINDINGS

Site

Database(s)

EDR ID Number
EPA ID Number

PJ FOOD SERVICE (Continued)

S118240087

Contact 24Hr Phone: Not reported
Contact Telephone 2: 407-851-3602
Contact Telephone 3: Not reported
Contact Telephone 4: Not reported
Contact Telephone 5: Not reported
Contact Telephone 6: Not reported
Contact Email: gerhard_claassen@papajohns.com

Contact ID: Not reported
Year: 2018
Facility Id: 6393066
Contact Type: Owner / Operator
Contact Name: Gerhard Claassen
Contact Title: Not reported
Contact Phone: Not reported
Contact 24Hr Phone: Not reported
Contact Telephone 2: 407-851-3602
Contact Telephone 3: Not reported
Contact Telephone 4: Not reported
Contact Telephone 5: Not reported
Contact Telephone 6: Not reported
Contact Email: gerhard_claassen@papajohns.com

Contact ID: Not reported
Year: 2018
Facility Id: 6393066
Contact Type: Owner / Operator
Contact Name: Gerhard Claassen
Contact Title: Not reported
Contact Phone: Not reported
Contact 24Hr Phone: Not reported
Contact Telephone 2: 407-851-3602
Contact Telephone 3: Not reported
Contact Telephone 4: Not reported
Contact Telephone 5: Not reported
Contact Telephone 6: Not reported
Contact Email: gerhard_claassen@papajohns.com

Name: PJ FOOD SERVICE
Address: 9600 DELEGATES DRIVE
City,State,Zip: ORLANDO, FL 32837

Year: 2017
Facility Id: 6070026
Active Date: Not reported
Inactive Date: Not reported
Sale Pending: Not reported
Original Date: Not reported
PLOT Source: Not reported
Latitude: Not reported
Longitude: Not reported
LEPC District: Not reported
Counties: Not reported
SERC: Not reported
Program Level: Not reported

Map ID
Direction
Distance
Elevation

MAP FINDINGS

Site

Database(s)

EDR ID Number
EPA ID Number

PJ FOOD SERVICE (Continued)

S118240087

PRIME: Not reported
SIC Code: Not reported
SIC Code 2: Not reported
NAICS Code: 311824
Last Modified Date: 01/08/2018
First Submit Date: 01/08/2018
Data Submitted By: Christopher Jones
Company Name: PJ Food Service
Comments: Not reported

Contact:

Contact ID: Not reported
Year: 2017
Facility Id: 6070026
Contact Type: Emergency Contact
Contact Name: Gerhard Claassen
Contact Title: Not reported
Contact Phone: 303-437-6731
Contact 24Hr Phone: Not reported
Contact Telephone 2: 407-888-3602
Contact Telephone 3: Not reported
Contact Telephone 4: 407-451-6326
Contact Telephone 5: Not reported
Contact Telephone 6: 407-851-3602
Contact Email: gerhard_claassen@papajohns.com

Name: PJ FOOD SERVICE
Address: 9600 DELEGATES DRIVE
City,State,Zip: ORLANDO, FL 32837

Year: 2016
Facility Id: 5857545
Active Date: Not reported
Inactive Date: Not reported
Sale Pending: Not reported
Original Date: Not reported
PLOT Source: Not reported
Latitude: Not reported
Longitude: Not reported
LEPC District: Not reported
Counties: Not reported
SERC: Not reported
Program Level: Not reported
PRIME: Not reported
SIC Code: Not reported
SIC Code 2: Not reported
NAICS Code: 311824
Last Modified Date: 02/23/2017
First Submit Date: 02/23/2017
Data Submitted By: Christopher Jones
Company Name: PJ Food Service
Comments: Not reported

Contact:

Contact ID: Not reported
Year: 2016

Map ID
Direction
Distance
Elevation

MAP FINDINGS

Site

Database(s)

EDR ID Number
EPA ID Number

PJ FOOD SERVICE (Continued)

S118240087

Facility Id: 5857545
Contact Type: Emergency Contact
Contact Name: Gerhard Claassen
Contact Title: Not reported
Contact Phone: 303-437-6731
Contact 24Hr Phone: Not reported
Contact Telephone 2: 407-888-3602
Contact Telephone 3: Not reported
Contact Telephone 4: 407-888-3624
Contact Telephone 5: Not reported
Contact Telephone 6: 407-851-3602
Contact Email: gerhard_claassen@papajohns.com

Name: PJ FOOD SERVICE
Address: 9600 DELEGATES DRIVE
City,State,Zip: ORLANDO, FL 32837

Year: 2015
Facility Id: 5371855
Active Date: Not reported
Inactive Date: Not reported
Sale Pending: Not reported
Original Date: Not reported
PLOT Source: Not reported
Latitude: 28.42724
Longitude: -81.4094599999997
LEPC District: Not reported
Counties: Not reported
SERC: Not reported
Program Level: Not reported
PRIME: Not reported
SIC Code: Not reported
SIC Code 2: Not reported
NAICS Code: 311824
Last Modified Date: 01/12/2016
First Submit Date: 01/12/2016
Data Submitted By: Peter Ogg
Company Name: PJ Food Service
Comments: Not reported

Contact:
Contact ID: Not reported
Year: 2015
Facility Id: 5371855
Contact Type: Emergency Contact
Contact Name: Peter Ogg
Contact Title: Not reported
Contact Phone: 360-241-9647
Contact 24Hr Phone: Not reported
Contact Telephone 2: 407-888-3602
Contact Telephone 3: Not reported
Contact Telephone 4: 407-888-3624
Contact Telephone 5: Not reported
Contact Telephone 6: 407-888-3602
Contact Email: peter_ogg@papajohns.com

Map ID
Direction
Distance
Elevation

MAP FINDINGS

Site

Database(s)

EDR ID Number
EPA ID Number

PJ FOOD SERVICE (Continued)

S118240087

Name: PJ FOOD SERVICE
Address: 9600 DELEGATES DRIVE
City,State,Zip: ORLANDO, FL 32837

Year: 2014
Facility Id: 5004683
Active Date: Not reported
Inactive Date: Not reported
Sale Pending: Not reported
Original Date: Not reported
PLOT Source: Not reported
Latitude: 28.42724
Longitude: -81.409460
LEPC District: Not reported
Counties: Not reported
SERC: Not reported
Program Level: Not reported
PRIME: Not reported
SIC Code: Not reported
SIC Code 2: Not reported
NAICS Code: 445299
Last Modified Date: 02/12/2015
First Submit Date: 02/12/2015
Data Submitted By: Peter Ogg
Company Name: PJ Food Service
Comments: Not reported

Contact:
Contact ID: Not reported
Year: 2014
Facility Id: 5004683
Contact Type: Emergency Contact
Contact Name: Peter Ogg
Contact Title: Not reported
Contact Phone: 360-241-9647
Contact 24Hr Phone: Not reported
Contact Telephone 2: 407-888-3602
Contact Telephone 3: Not reported
Contact Telephone 4: Not reported
Contact Telephone 5: Not reported
Contact Telephone 6: Not reported
Contact Email: peter_ogg@papajohns.com

936
North
1/8-1/4
0.239 mi.
1263 ft.

MCDONALD'S RESTAURANT
8475 S. ORANGE BLOSSOME TRAIL
ORLANDO, FL 32809

FL ASBESTOS S120728460
N/A

Actual:
100 ft.
Focus Map:
5

ASBESTOS:
Facility ID: AS09504443
Notification ID: 90234
Notification Type: COURTESY
Project Type: RENOVATION
Notification Status: REVIEWED

Map ID
Direction
Distance
Elevation

MAP FINDINGS

Site

Database(s)

EDR ID Number
EPA ID Number

MCDONALD'S RESTAURANT (Continued)

S120728460

Site Name: LA QUINTA MRP
Ordered Demolition?: Not reported
Annual Notification: Not reported
Owner Name: MCDONALD'S USA, LLC
Contractor Name: SOUTHLAND CONSTRUCTION, INC.
Start Date: 11/14/2016
Finish Date: 12/02/2016
Cementitious RACM: Not reported
Cementitious SF: 0
Floor RACM: Not reported
Floor SF: 0
Pipe RACM: Not reported
Pipe SF: 0
CF RACM: 0
Roof RACM: Not reported
Roof SF: 0
Surface Mat RACM: Not reported
Surface Mat SF: 0
Waste Disposal Site: ORANGE COUNTY LF
Waste Disposal Address: 12100 YOUNG PINE RD
Waste Disposal City: ORLANDO
Waste Disposal State: FL
Waste Disposal Zip: 32829-7501
Transporter Name: RANDY SUGGS LANDSCAPING
Contractor is Transporter: Not reported
Waste Disp ID: 21847
Waste Disp Source: W
Transporter Address: 3403 ROCK SPRINGS RD
Transporter City: APOPKA
Transporter State: FL
Transporter Zip: 32712
Date Receive: Not reported

EX937
East
1/8-1/4
0.240 mi.
1265 ft.

ST N STRIP SHOP
482 LANDSTREET RD
ORLANDO, FL 32809
Site 1 of 6 in cluster EX

FINDS 1011408443
ECHO N/A

Actual:
94 ft.

FINDS:

Focus Map:
6

Registry ID: 110035445211

Environmental Interest/Information System

RCRAInfo is a national information system that supports the Resource Conservation and Recovery Act (RCRA) program through the tracking of events and activities related to facilities that generate, transport, and treat, store, or dispose of hazardous waste. RCRAInfo allows RCRA program staff to track the notification, permit, compliance, and corrective action activities required under RCRA.

Florida Environmental System Today Application (FIESTA) Data Maintenance (FDM) system maintains entity, environmental interest and affiliation data for the State of Florida.

[Click this hyperlink](#) while viewing on your computer to access additional FINDS: detail in the EDR Site Report.

Map ID
Direction
Distance
Elevation

MAP FINDINGS

Site

Database(s)

EDR ID Number
EPA ID Number

ST N STRIP SHOP (Continued)

1011408443

ECHO:

Envid: 1011408443
Registry ID: 110035445211
DFR URL: <http://echo.epa.gov/detailed-facility-report?fid=110035445211>

EY938
East
1/8-1/4
0.240 mi.
1267 ft.

PUBLIX SUPER MARKETS - ORLANDO PHARMACY WAREHOUSE
10400 ROCKET COURT
ORLANDO, FL 32824

FL TIER 2 **S120696783**
N/A

Site 1 of 8 in cluster EY

Actual:
87 ft.

TIER 2:

Focus Map:
9

Name: PUBLIX SUPER MARKETS - ORLANDO PHARMACY WAREHOUSE
Address: 10400 ROCKET COURT
City,State,Zip: ORLANDO, FL 32824

Year: 2018
Facility Id: 6404119
Active Date: Not reported
Inactive Date: Not reported
Sale Pending: Not reported
Original Date: Not reported
PLOT Source: Not reported
Latitude: Not reported
Longitude: Not reported
LEPC District: Not reported
Counties: Not reported
SERC: Not reported
Program Level: Not reported
PRIME: Not reported
SIC Code: Not reported
SIC Code 2: Not reported
NAICS Code: 445110
Last Modified Date: 02/27/2019
First Submit Date: 02/27/2019
Data Submitted By: Michael W. Hewett
Company Name: PUBLIX SUPER MARKETS
Comments: Not reported

Contact:

Contact ID: Not reported
Year: 2018
Facility Id: 6404119
Contact Type: Owner / Operator
Contact Name: PUBLIX SUPER MARKETS, INC.
Contact Title: Not reported
Contact Phone: Not reported
Contact 24Hr Phone: Not reported
Contact Telephone 2: (863) 688-7407 x58562
Contact Telephone 3: Not reported
Contact Telephone 4: Not reported
Contact Telephone 5: Not reported
Contact Telephone 6: Not reported
Contact Email: michael.hewett@publix.com

Name: PUBLIX SUPER MARKETS - ORLANDO PHARMACY WAREHOUSE

Map ID
Direction
Distance
Elevation

MAP FINDINGS

Site

Database(s)

EDR ID Number
EPA ID Number

PUBLIX SUPER MARKETS - ORLANDO PHARMACY WAREHOUSE (Continued)

S120696783

Address: 10400 ROCKET COURT
City,State,Zip: ORLANDO, FL 32824

Year: 2017
Facility Id: 6090710
Active Date: Not reported
Inactive Date: Not reported
Sale Pending: Not reported
Original Date: Not reported
PLOT Source: Not reported
Latitude: Not reported
Longitude: Not reported
LEPC District: Not reported
Counties: Not reported
SERC: Not reported
Program Level: Not reported
PRIME: Not reported
SIC Code: Not reported
SIC Code 2: Not reported
NAICS Code: 445110
Last Modified Date: 02/19/2018
First Submit Date: 02/19/2018
Data Submitted By: Michael W. Hewett
Company Name: PUBLIX SUPER MARKETS
Comments: Not reported

Contact:
Contact ID: Not reported
Year: 2017
Facility Id: 6090710
Contact Type: Emergency Contact
Contact Name: Ralph Gagner
Contact Title: Not reported
Contact Phone: (678) 878-7545
Contact 24Hr Phone: Not reported
Contact Telephone 2: (407) 850-1700 x79452
Contact Telephone 3: Not reported
Contact Telephone 4: (863) 688-7407 x.55017
Contact Telephone 5: Not reported
Contact Telephone 6: (863) 688-7407 x58562
Contact Email: Ralph.Gagner@publix.com

Name: PUBLIX SUPER MARKETS - ORLANDO PHARMACY WAREHOUSE
Address: 10400 ROCKET COURT
City,State,Zip: ORLANDO, FL 32824

Year: 2016
Facility Id: 5849077
Active Date: Not reported
Inactive Date: Not reported
Sale Pending: Not reported
Original Date: Not reported
PLOT Source: Not reported
Latitude: Not reported
Longitude: Not reported
LEPC District: Not reported

Map ID
Direction
Distance
Elevation

MAP FINDINGS

Site

Database(s)

EDR ID Number
EPA ID Number

PUBLIX SUPER MARKETS - ORLANDO PHARMACY WAREHOUSE (Continued)

S120696783

Counties: Not reported
SERC: Not reported
Program Level: Not reported
PRIME: Not reported
SIC Code: Not reported
SIC Code 2: Not reported
NAICS Code: 445110
Last Modified Date: 02/27/2017
First Submit Date: 02/27/2017
Data Submitted By: Michael W. Hewett
Company Name: PUBLIX SUPER MARKETS
Comments: Not reported

Contact:
Contact ID: Not reported
Year: 2016
Facility Id: 5849077
Contact Type: Emergency Contact
Contact Name: Ralph Gagner
Contact Title: Not reported
Contact Phone: (678) 878-7545
Contact 24Hr Phone: Not reported
Contact Telephone 2: (407) 850-1700 x79452
Contact Telephone 3: Not reported
Contact Telephone 4: (813) 842-5513
Contact Telephone 5: Not reported
Contact Telephone 6: (863) 409-3328
Contact Email: Ralph.Gagner@publix.com

EY939
East
1/8-1/4
0.240 mi.
1267 ft.

PUBLIX ORLANDO PHARMACY WAREHOUSE
10400 ROCKET CT
ORLANDO, FL 32824
Site 2 of 8 in cluster EY

FL AST A100415352
N/A

Actual:
87 ft.

Focus Map:
9

AST:
Name: PUBLIX ORLANDO PHARMACY WAREHOUSE
Address: 10400 ROCKET CT
Facility ID: 8944901
Facility Status: OPEN
Type Description: Fuel user/Non-retail
Facility Phone: 8636881188
DEP Contractor Own: C
Region: STATE
Positioning Method: ADDM
Lat/Long (dms): 28 24 58.37 / 81 23 26.89

Owner:
Owner Id: 25164
Owner Name: PUBLIX SUPER MARKETS INC - ENVIRONMENTAL
Owner Address: PO BOX 407
Owner Address 2: ATTN: STORAGE TANK REGIS
Owner City,St,Zip: LAKELAND, FL 33802
Owner Contact: MICHAEL HEWETT/BRENDA WILLIAMS
Owner Phone: 8634995418

Map ID
Direction
Distance
Elevation

MAP FINDINGS

Site

Database(s)

EDR ID Number
EPA ID Number

PUBLIX ORLANDO PHARMACY WAREHOUSE (Continued)

A100415352

Tank Id: 3
Status: In service
Status Date: 3/1/2016
Install Date: 3/1/2016
Substance: Diesel-emergen generator
Content Description: Emerg Generator Diesel
Gallons: 4750
Tank Location: ABOVEGROUND

Construction:

Tank Id: 3
Construction Category: Primary Construction
Construction Description: Steel

Tank Id: 3
Construction Category: Secondary Containment
Construction Description: Double wall

Tank Id: 3
Construction Category: Overfill/Spill
Construction Description: Spill containment bucket

Tank Id: 3
Construction Category: Overfill/Spill
Construction Description: Level gauges/alarms

Monitoring:

Tank ID: 3
Monitoring Description: Continuous electronic sensing

Tank ID: 3
Monitoring Description: Visual inspection of ASTs

Tank ID: 3
Monitoring Description: Monitor dbl wall tank space

Piping:

Tank ID: 3
Piping Category: Miscellaneous Attributes
Piping Description: Abv, no soil contact

Tank ID: 3
Piping Category: Miscellaneous Attributes
Piping Description: Suction piping system

[Click here for Florida Oculus:](#)

Map ID
Direction
Distance
Elevation

MAP FINDINGS

Site

Database(s)

EDR ID Number
EPA ID Number

EY940
East
1/8-1/4
0.240 mi.
1267 ft.

CVS PHARMACY
10400 ROCKET CT
ORLANDO, FL 32824
Site 3 of 8 in cluster EY

RCRA NonGen / NLR 1006930342
FLR000099796

Actual:
87 ft.
Focus Map:
9

RCRA NonGen / NLR:
Date form received by agency: 09/09/2010
Facility name: CVS PHARMACY
Facility address: 10400 ROCKET CT
ORLANDO, FL 32824-8560
EPA ID: FLR000099796
Mailing address: ROCKET CT
ORLANDO, FL 32824-8560
Contact: STEPHEN DOURIDAS
Contact address: ROCKET CT
ORLANDO, FL 32824-8560
Contact country: US
Contact telephone: 407-858-4105
Contact email: Not reported
EPA Region: 04
Land type: Private
Classification: Non-Generator
Description: Handler: Non-Generators do not presently generate hazardous waste

Owner/Operator Summary:

Owner/operator name: EQUITY INDUSTRIAL PARTNERS CORP
Owner/operator address: 145 ROSEMARY ST STE E
NEEDHAM, MA 02494
Owner/operator country: US
Owner/operator telephone: Not reported
Owner/operator email: Not reported
Owner/operator fax: Not reported
Owner/operator extension: Not reported
Legal status: Private
Owner/Operator Type: Owner
Owner/Op start date: 09/30/2004
Owner/Op end date: Not reported

Owner/operator name: ECKERDS
Owner/operator address: 10400 ROCKET BLVD
ORLANDO, FL 32824
Owner/operator country: US
Owner/operator telephone: Not reported
Owner/operator email: Not reported
Owner/operator fax: Not reported
Owner/operator extension: Not reported
Legal status: Private
Owner/Operator Type: Owner
Owner/Op start date: 11/20/2003
Owner/Op end date: 09/30/2004

Handler Activities Summary:

U.S. importer of hazardous waste: No
Mixed waste (haz. and radioactive): No
Recycler of hazardous waste: No
Transporter of hazardous waste: No
Treater, storer or disposer of HW: No

Map ID
Direction
Distance
Elevation

MAP FINDINGS

Site

Database(s)

EDR ID Number
EPA ID Number

CVS PHARMACY (Continued)

1006930342

Underground injection activity: No
On-site burner exemption: No
Furnace exemption: No
Used oil fuel burner: No
Used oil processor: No
Used oil refiner: No
Used oil fuel marketer to burner: No
Used oil Specification marketer: No
Used oil transfer facility: No
Used oil transporter: No

Historical Generators:

Date form received by agency: 11/20/2003
Site name: CVS PHARMACY
Classification: Small Quantity Generator

Hazardous Waste Summary:

. Waste code: D001
. Waste name: IGNITABLE WASTE

. Waste code: D002
. Waste name: CORROSIVE WASTE

Facility Has Received Notices of Violations:

Regulation violated: GPT:262.30
Area of violation: Generators - Pre-transport
Date violation determined: 07/08/2003
Date achieved compliance: 06/18/2004
Violation lead agency: State
Enforcement action: DEP SHORT FORM CONSENT ORDER
Enforcement action date: 07/09/2004
Enf. disposition status: Not reported
Enf. disp. status date: Not reported
Enforcement lead agency: State
Proposed penalty amount: Not reported
Final penalty amount: Not reported
Paid penalty amount: Not reported

Regulation violated: GGR:262.11
Area of violation: Generators - General
Date violation determined: 07/08/2003
Date achieved compliance: 06/18/2004
Violation lead agency: State
Enforcement action: DEP SHORT FORM CONSENT ORDER
Enforcement action date: 07/09/2004
Enf. disposition status: Not reported
Enf. disp. status date: Not reported
Enforcement lead agency: State
Proposed penalty amount: Not reported
Final penalty amount: Not reported
Paid penalty amount: Not reported

Regulation violated: GPT:262.31
Area of violation: Generators - Pre-transport
Date violation determined: 07/08/2003

Map ID
Direction
Distance
Elevation

MAP FINDINGS

Site

Database(s)

EDR ID Number
EPA ID Number

CVS PHARMACY (Continued)

1006930342

Date achieved compliance: 06/18/2004
Violation lead agency: State
Enforcement action: DEP SHORT FORM CONSENT ORDER
Enforcement action date: 07/09/2004
Enf. disposition status: Not reported
Enf. disp. status date: Not reported
Enforcement lead agency: State
Proposed penalty amount: Not reported
Final penalty amount: Not reported
Paid penalty amount: Not reported

Regulation violated: DCP:264 Subpart D
Area of violation: TSD - General Facility Standards
Date violation determined: 07/08/2003
Date achieved compliance: 06/18/2004
Violation lead agency: State
Enforcement action: DEP SHORT FORM CONSENT ORDER
Enforcement action date: 07/09/2004
Enf. disposition status: Not reported
Enf. disp. status date: Not reported
Enforcement lead agency: State
Proposed penalty amount: Not reported
Final penalty amount: Not reported
Paid penalty amount: Not reported

Regulation violated: GPT:262.33
Area of violation: Generators - Pre-transport
Date violation determined: 07/08/2003
Date achieved compliance: 06/18/2004
Violation lead agency: State
Enforcement action: DEP SHORT FORM CONSENT ORDER
Enforcement action date: 07/09/2004
Enf. disposition status: Not reported
Enf. disp. status date: Not reported
Enforcement lead agency: State
Proposed penalty amount: Not reported
Final penalty amount: Not reported
Paid penalty amount: Not reported

Regulation violated: GGR:262.12
Area of violation: Generators - General
Date violation determined: 07/08/2003
Date achieved compliance: 06/18/2004
Violation lead agency: State
Enforcement action: DEP SHORT FORM CONSENT ORDER
Enforcement action date: 07/09/2004
Enf. disposition status: Not reported
Enf. disp. status date: Not reported
Enforcement lead agency: State
Proposed penalty amount: Not reported
Final penalty amount: Not reported
Paid penalty amount: Not reported

Regulation violated: DGS:264.16
Area of violation: TSD - General Facility Standards
Date violation determined: 07/08/2003
Date achieved compliance: 06/18/2004

Map ID
Direction
Distance
Elevation

MAP FINDINGS

Site

Database(s)

EDR ID Number
EPA ID Number

CVS PHARMACY (Continued)

1006930342

Violation lead agency: State
Enforcement action: DEP SHORT FORM CONSENT ORDER
Enforcement action date: 07/09/2004
Enf. disposition status: Not reported
Enf. disp. status date: Not reported
Enforcement lead agency: State
Proposed penalty amount: Not reported
Final penalty amount: Not reported
Paid penalty amount: Not reported

Regulation violated: DOR:403.161
Area of violation: State Statute or Regulation
Date violation determined: 07/08/2003
Date achieved compliance: 06/18/2004
Violation lead agency: State
Enforcement action: DEP SHORT FORM CONSENT ORDER
Enforcement action date: 07/09/2004
Enf. disposition status: Not reported
Enf. disp. status date: Not reported
Enforcement lead agency: State
Proposed penalty amount: Not reported
Final penalty amount: Not reported
Paid penalty amount: Not reported

Regulation violated: DGS:264.37
Area of violation: TSD - Preparedness and Prevention
Date violation determined: 07/08/2003
Date achieved compliance: 06/18/2004
Violation lead agency: State
Enforcement action: DEP SHORT FORM CONSENT ORDER
Enforcement action date: 07/09/2004
Enf. disposition status: Not reported
Enf. disp. status date: Not reported
Enforcement lead agency: State
Proposed penalty amount: Not reported
Final penalty amount: Not reported
Paid penalty amount: Not reported

Regulation violated: GPT:262.32
Area of violation: Generators - Pre-transport
Date violation determined: 07/08/2003
Date achieved compliance: 06/18/2004
Violation lead agency: State
Enforcement action: DEP SHORT FORM CONSENT ORDER
Enforcement action date: 07/09/2004
Enf. disposition status: Not reported
Enf. disp. status date: Not reported
Enforcement lead agency: State
Proposed penalty amount: Not reported
Final penalty amount: Not reported
Paid penalty amount: Not reported

Regulation violated: DMC:264.174
Area of violation: TSD - Container Use and Management
Date violation determined: 07/08/2003
Date achieved compliance: 06/18/2004
Violation lead agency: State

Map ID
Direction
Distance
Elevation

MAP FINDINGS

Site

Database(s)

EDR ID Number
EPA ID Number

CVS PHARMACY (Continued)

1006930342

Enforcement action: DEP SHORT FORM CONSENT ORDER
Enforcement action date: 07/09/2004
Enf. disposition status: Not reported
Enf. disp. status date: Not reported
Enforcement lead agency: State
Proposed penalty amount: Not reported
Final penalty amount: Not reported
Paid penalty amount: Not reported

Evaluation Action Summary:

Evaluation date: 07/09/2004
Evaluation: NOT A SIGNIFICANT NON-COMPLIER
Area of violation: Not reported
Date achieved compliance: Not reported
Evaluation lead agency: State

Evaluation date: 04/27/2004
Evaluation: COMPLIANCE SCHEDULE EVALUATION
Area of violation: Not reported
Date achieved compliance: Not reported
Evaluation lead agency: State

Evaluation date: 07/08/2003
Evaluation: COMPLIANCE EVALUATION INSPECTION ON-SITE
Area of violation: TSD - Preparedness and Prevention
Date achieved compliance: 06/18/2004
Evaluation lead agency: State

Evaluation date: 07/08/2003
Evaluation: COMPLIANCE EVALUATION INSPECTION ON-SITE
Area of violation: State Statute or Regulation
Date achieved compliance: 06/18/2004
Evaluation lead agency: State

Evaluation date: 07/08/2003
Evaluation: COMPLIANCE EVALUATION INSPECTION ON-SITE
Area of violation: Generators - Pre-transport
Date achieved compliance: 06/18/2004
Evaluation lead agency: State

Evaluation date: 07/08/2003
Evaluation: SIGNIFICANT NON-COMPLIER
Area of violation: Not reported
Date achieved compliance: Not reported
Evaluation lead agency: State

Evaluation date: 07/08/2003
Evaluation: COMPLIANCE EVALUATION INSPECTION ON-SITE
Area of violation: TSD - General Facility Standards
Date achieved compliance: 06/18/2004
Evaluation lead agency: State

Evaluation date: 07/08/2003
Evaluation: COMPLIANCE EVALUATION INSPECTION ON-SITE
Area of violation: Generators - General
Date achieved compliance: 06/18/2004
Evaluation lead agency: State

Map ID
Direction
Distance
Elevation

MAP FINDINGS

Site

Database(s)

EDR ID Number
EPA ID Number

CVS PHARMACY (Continued)

1006930342

Evaluation date: 07/08/2003
Evaluation: COMPLIANCE EVALUATION INSPECTION ON-SITE
Area of violation: TSD - Container Use and Management
Date achieved compliance: 06/18/2004
Evaluation lead agency: State

EY941
East
1/8-1/4
0.240 mi.
1267 ft.

TOYS R US
10400 ROCKET CT
ORLANDO, FL
Site 4 of 8 in cluster EY

FL RGA LUST **S115203419**
N/A

Actual:
87 ft.

RGA LUST:

Focus Map:
9

2012	TOYS R US	10400 ROCKET CT
2011	TOYS R US	10400 ROCKET CT
2010	TOYS R US	10400 ROCKET CT
2009	TOYS R US	10400 ROCKET CT
2008	TOYS R US	10400 ROCKET CT
2007	TOYS R US	10400 ROCKET CT
2006	TOYS R US	10400 ROCKET CT
2005	TOYS R US	10400 ROCKET CT
2004	TOYS R US	10400 ROCKET CT
2003	TOYS R US	10400 ROCKET CT
2002	TOYS R US	10400 ROCKET CT
2001	TOYS R US	10400 ROCKET CT
2000	TOYS R US	10400 ROCKET CT
1999	TOYS R US	10400 ROCKET CT
1998	TOYS R US	10400 ROCKET CT
1997	TOYS R US	10400 ROCKET CT

EY942
East
1/8-1/4
0.240 mi.
1267 ft.

CVS PHARMACY
10400 ROCKET CT
ORLANDO, FL 32824
Site 5 of 8 in cluster EY

FINDS **1007087636**
ECHO **N/A**

Actual:
87 ft.

FINDS:

Focus Map:
9

Registry ID: 110015671806

Environmental Interest/Information System

RCRAInfo is a national information system that supports the Resource Conservation and Recovery Act (RCRA) program through the tracking of events and activities related to facilities that generate, transport, and treat, store, or dispose of hazardous waste. RCRAInfo allows RCRA program staff to track the notification, permit, compliance, and corrective action activities required under RCRA.

Florida Environmental System Today Application (FIESTA) Data Maintenance (FDM) system maintains entity, environmental interest and affiliation data for the State of Florida.

[Click this hyperlink](#) while viewing on your computer to access additional FINDS: detail in the EDR Site Report.

Map ID
Direction
Distance
Elevation

MAP FINDINGS

Site

Database(s)

EDR ID Number
EPA ID Number

CVS PHARMACY (Continued)

1007087636

ECHO:

Envid: 1007087636
Registry ID: 110015671806
DFR URL: <http://echo.epa.gov/detailed-facility-report?fid=110015671806>

EY943
East
1/8-1/4
0.240 mi.
1267 ft.

C V S PHARMACY - DISTRIBUTION CENTER 887

10400 ROCKET COURT
ORLANDO, FL 32824

Site 6 of 8 in cluster EY

FL TIER 2 S109001137
N/A

Actual:
87 ft.

TIER 2:

Focus Map:
9

Name: C V S PHARMACY - DISTRIBUTION CENTER 887
Address: 10400 ROCKET COURT
City,State,Zip: ORLANDO, FL 32824-8560

Year: 2010
Facility Id: Not reported
Active Date: Not reported
Inactive Date: Not reported
Sale Pending: Not reported
Original Date: Not reported
PLOT Source: Not reported
Latitude: 28.415797
Longitude: -81.38
LEPC District: Not reported
Counties: Not reported
SERC: Not reported
Program Level: Not reported
PRIME: Not reported
SIC Code: Not reported
SIC Code 2: Not reported
NAICS Code: Not reported
Last Modified Date: Not reported
First Submit Date: Not reported
Data Submitted By: Not reported
Company Name: Not reported
Comments: Not reported

Chemical Code: 7439921
Chemical Name: Lead
Chemical State: SOLID
Location Name: Entire Facility
Container Code: R
Pressure Code: 1
Temperature Code: 4
Average Quantity: 34734
Maximum Quantity: 34734
Days On Site: 365

Name: C V S PHARMACY - DISTRIBUTION CENTER 887
Address: 10400 ROCKET COURT
City,State,Zip: ORLANDO, FL 32824-8560

Year: 2010
Facility Id: Not reported
Active Date: Not reported

Map ID
Direction
Distance
Elevation

MAP FINDINGS

Site

Database(s)

EDR ID Number
EPA ID Number

C V S PHARMACY - DISTRIBUTION CENTER 887 (Continued)

S109001137

Inactive Date: Not reported
Sale Pending: Not reported
Original Date: Not reported
PLOT Source: Not reported
Latitude: 28.415797
Longitude: -81.38
LEPC District: Not reported
Counties: Not reported
SERC: Not reported
Program Level: Not reported
PRIME: Not reported
SIC Code: Not reported
SIC Code 2: Not reported
NAICS Code: Not reported
Last Modified Date: Not reported
First Submit Date: Not reported
Data Submitted By: Not reported
Company Name: Not reported
Comments: Not reported

Chemical Code: 7664939
Chemical Name: Sulfuric acid
Chemical State: LIQUID
Location Name: Entire Facility
Container Code: R
Pressure Code: 1
Temperature Code: 4
Average Quantity: 8932
Maximum Quantity: 8932
Days On Site: 365

Name: C V S PHARMACY - DISTRIBUTION CENTER 887
Address: 10400 ROCKET COURT
City,State,Zip: ORLANDO, FL 328248560
Year: Not reported
Facility Id: Not reported
Active Date: 01/01/2007
Inactive Date: Not reported
Sale Pending: False
Original Date: Not reported
PLOT Source: Google Maps
Latitude: 28.416600
Longitude: -81.385200
LEPC District: 6
Counties: Volusia, Seminole, Osceola, Orange, Lake, Brevard,
SERC: 33745
Program Level: 0
PRIME: 26032
SIC Code: 5122
SIC Code 2: Not reported
NAICS Code: 42221

Other Chemical Data:

Report Year: 2008
Tier 2 Report ID: 107343
Chemical ID: 311675
CAS Number: 7664939
Chemical Name: Sulfuric acid

Map ID
Direction
Distance
Elevation

MAP FINDINGS

Site

Database(s)

EDR ID Number
EPA ID Number

C V S PHARMACY - DISTRIBUTION CENTER 887 (Continued)

S109001137

Chemical Date: 3/20/2009
Average Amount: 3
Maximum Amount: 8932
Location ID: 509906
Chemical State: Liquid
Mixture: True
Mixture Percent: .00
Containter: R - OTHER
Pressure: 1 - AMBIENT PRESSURE
Temperature: 4 - AMBIENT TEMPERATURE
Average Amount: 3
Maximum Amount: 8932
Days on Site: 365
Site Plan: False
Site Plan Document: Not reported
Private Location: False
Location: BATTERIES

Report Year: 2008
Tier 2 Report ID: 107343
Chemical ID: 311674
CAS Number: 7439921
Chemical Name: Lead
Chemical Date: 3/20/2009
Average Amount: 4
Maximum Amount: 34734
Location ID: 509905
Chemical State: Solid
Mixture: True
Mixture Percent: .00
Containter: R - OTHER
Pressure: 1 - AMBIENT PRESSURE
Temperature: 4 - AMBIENT TEMPERATURE
Average Amount: 4
Maximum Amount: 34734
Days on Site: 365
Site Plan: False
Site Plan Document: Not reported
Private Location: False
Location: BATTERIES

Report Year: 2007
Tier 2 Report ID: 102655
Chemical ID: 287463
CAS Number: 7664939
Chemical Name: Sulfuric acid
Chemical Date: 3/14/2008
Average Amount: 3
Maximum Amount: 8932
Location ID: 476758
Chemical State: Liquid Solution
Mixture: True
Mixture Percent: .00
Containter: R - OTHER
Pressure: 1 - AMBIENT PRESSURE

Map ID
Direction
Distance
Elevation

MAP FINDINGS

Site

Database(s)

EDR ID Number
EPA ID Number

C V S PHARMACY - DISTRIBUTION CENTER 887 (Continued)

S109001137

Temperature: 4 - AMBIENT TEMPERATURE
Average Amount: 3
Maximum Amount: 8932
Days on Site: 365
Site Plan: False
Site Plan Document: Not reported
Private Location: False
Location: BATTERY CHARGING STATIONS

Report Year: 2007
Tier 2 Report ID: 102655
Chemical ID: 287462
CAS Number: 7439921
Chemical Name: Lead
Chemical Date: 3/14/2008
Average Amount: 4
Maximum Amount: 50000
Location ID: 476757
Chemical State: Solid
Mixture: True
Mixture Percent: .00
Container: R - OTHER
Pressure: 1 - AMBIENT PRESSURE
Temperature: 4 - AMBIENT TEMPERATURE
Average Amount: 4
Maximum Amount: 50000
Days on Site: 365
Site Plan: False
Site Plan Document: Not reported
Private Location: False
Location: BATTERY CHARGING STATIONS

Company Info:

Company Name: C V S PHARMACY INC
Company Address: ONE CVS DRIVE
Company City,St,Zip: WOONSOCKET, RI 02895
Company Phone: 401-765-1500
Company Fax: 401-762-2137
Company Email: Not reported
FEI Number: 200998041
Company Contact Name: THOMAS RYAN
Company Contact Phone: 401-765-1500
Reduced Fees: False
Exempt Fees: False
Electronic Filing: False
Employee: 0
Comments: Not reported

Map ID
Direction
Distance
Elevation

MAP FINDINGS

Site

Database(s)

EDR ID Number
EPA ID Number

EY944 **PUBLIX PHARMACY WAREHOUSE SE6385**
East **10400 ROCKET CT**
1/8-1/4 **ORLANDO, FL 32824**
0.240 mi.
1267 ft. **Site 7 of 8 in cluster EY**

FL ASBESTOS **S121157783**
N/A

Actual: **ASBESTOS:**
87 ft. Facility ID: AS09504167
Focus Map: Notification ID: 85211
9 Notification Type: COURTESY
 Project Type: RENOVIATION
 Notification Status: REVIEWED
 Site Name: OFFICE SPACES
 Ordered Demolition?: Not reported
 Annual Notification: Not reported
 Owner Name: PUBLIX SUPERMARKETS, INC.
 Contractor Name: SIMPSON ENVIRONMENTAL SERVICES, INC.
 Start Date: 10/26/2015
 Finish Date: 10/29/2015
 Cementitious RACM: Not reported
 Cementitious SF: 0
 Floor RACM: Not reported
 Floor SF: 0
 Pipe RACM: Not reported
 Pipe SF: 0
 CF RACM: 0
 Roof RACM: Not reported
 Roof SF: 0
 Surface Mat RACM: Not reported
 Surface Mat SF: 0
 Waste Disposal Site: ENTERPRISE LF & RECYC (FKA SID LARKIN & SON, INC.)
 Waste Disposal Address: 41111 ENTERPRISE ROAD
 Waste Disposal City: DADE CITY
 Waste Disposal State: FL
 Waste Disposal Zip: 33525
 Transporter Name: Not reported
 Contractor is Transporter: Y
 Waste Disp ID: 87895
 Waste Disp Source: W
 Transporter Address: Not reported
 Transporter City: Not reported
 Transporter State: Not reported
 Transporter Zip: Not reported
 Date Receive: Not reported

EY945 **PUBLIX ORLANDO PHARMACY WAREHOUSE**
East **10400 ROCKET CT**
1/8-1/4 **ORLANDO, FL 32824**
0.240 mi.
1267 ft. **Site 8 of 8 in cluster EY**

FL LUST **U001365180**
FL UST **N/A**
FL Financial Assurance

Actual: **LUST:**
87 ft. Region: STATE
Focus Map: Facility Id: 8944901
9 Facility Status: OPEN
 Facility Type: C - Fuel user/Non-retail
 Facility Phone: (863)688-1188
 Facility Cleanup Rank: Not reported
 District: Central District
 Lat/Long (dms): 28 24 57.2813 / 81 23 6.5569

Map ID
Direction
Distance
Elevation

MAP FINDINGS

Site

Database(s)

EDR ID Number
EPA ID Number

PUBLIX ORLANDO PHARMACY WAREHOUSE (Continued)

U001365180

Section: 11
Township: 24
Range: 29
Feature: Not reported
Method: ADDM
Datum: 0
Score: Not reported
Score Effective Date: Not reported
Score When Ranked: Not reported
Operator: ERIC ESSER | EXT 55902
Name Update: 2016-02-25 00:00:00
Address Update: Not reported

Petroleum Cleanup PCT Facility Score:
Facility Cleanup Status: CMPL - COMPLETED
Contact: MICHAEL HEWETT/BRENDA WILLIAMS
Contact Company: PUBLIX SUPER MARKETS INC - ENVIRONMENTAL
Contact Address: PO BOX 407
Contact City/State/Zip: LAKELAND, FL 33802
Phone: (863)499-5418
Bad Address Ind: N
State: FL
Zip: 32824, 8560
Score: Not reported
Score Effective Date: Not reported
Related Party ID: 25164
Primary RP Role: ACCOUNT OWNER
RP Begin Date: 2016-02-25
RP Zip: 407
RP Extension: Not reported

Discharge Cleanup Summary:
Discharge Date: 9/19/1994
PCT Discharge Combined: Not reported
Cleanup Required: R - CLEANUP REQUIRED
Discharge Cleanup Status: NFA - NFA COMPLETE
Disch Cleanup Status Date: 4/30/1996
Cleanup Work Status: COMPLETED
Information Source: D - DISCHARGE NOTIFICATION
Other Source Description: Not reported
Eligibility Indicator: I - INELIGIBLE
Site Manager: WEATHERFOR_D
Site Mgr End Date: 11/6/2002
Tank Office: PCLP - PETROLEUM CLEANUP LOCAL PROGRAM

Contaminated Media:
Discharge Date: 9/19/1994
Pct Discharge Combined With: Not reported
Cleanup Required: R - CLEANUP REQUIRED
Discharge Cleanup Status: NFA - NFA COMPLETE
Disch Cleanup Status Date: 4/30/1996
Cleanup Work Status: COMPLETED
Information Source: D - DISCHARGE NOTIFICATION
Other Source Description: Not reported
Elig Indicator: I - INELIGIBLE
Site Manager: WEATHERFOR_D
Site Mgr End Date: 11/6/2002
Tank Office: PCLP - PETROLEUM CLEANUP LOCAL

Map ID
Direction
Distance
Elevation

MAP FINDINGS

Site

Database(s)

EDR ID Number
EPA ID Number

PUBLIX ORLANDO PHARMACY WAREHOUSE (Continued)

U001365180

Contaminated Drinking Wells: 0
Contaminated Monitoring Well: No
Contaminated Soil: Yes
Contaminated Surface Water: No
Contaminated Ground Water: No
Pollutant: D - Vehicular Diesel
Pollutant Other Description: Not reported
Gallons Discharged: Not reported

Task Information:

District: CD
Facility ID: 8944901
Facility Status: OPEN
Facility Type: C - Fuel user/Non-retail -
County: ORANGE
County ID: 48
Cleanup Eligibility Status: I
Source Effective Date: 04-30-1996
Discharge Date: 09-19-1994
Cleanup Required: R - CLEANUP REQUIRED
Discharge Cleanup Status: NFA - NFA COMPLETE
Disch Cleanup Status Date: 04-30-1996
SRC Action Type: NFA - NO FURTHER ACTION
SRC Submit Date: 03-22-1995
SRC Review Date: 04-18-1996
SRC Completion Status: A - APPROVED
SRC Issue Date: 04-30-1996
SRC Comment: Not reported
Cleanup Work Status: COMPLETED
Site Mgr: WEATHERFOR_D
Site Mgr End Date: 11-06-2002
Tank Office: PCLP - Local Program
SR Task ID: Not reported
SR Cleanup Responsible: -
SR Funding Eligibility Type: -
SR Actual Cost: Not reported
SR Completion Date: Not reported
SR Payment Date: Not reported
SR Oral Date: Not reported
SR Written Date: Not reported
SR Soil Removal: Not reported
SR Free Product Removal: Not reported
SR Soil Tonnage Removed: Not reported
SR Soil Treatment: Not reported
SR Other Treatment: Not reported
SR Alternate Proc Received Date: Not reported
SR Alternate Procedure Status: Not reported
SR Alternate Procedure Status Date: Not reported
SR Alternate Procedure Comments: Not reported
SA Task ID: 19077
SA Cleanup Responsible: -
SA Funding Eligibility Type: -
SA Actual Cost: Not reported
SA Completion Date: 03-28-1996
SA Payment Date: Not reported
RAP Task ID: Not reported
RAP Cleanup Responsible ID: -
RAP Funding Eligibility Type: -

Map ID
Direction
Distance
Elevation

MAP FINDINGS

Site

Database(s)

EDR ID Number
EPA ID Number

PUBLIX ORLANDO PHARMACY WAREHOUSE (Continued)

U001365180

RAP Actual Cost: Not reported
RAP Completion Date: Not reported
RAP Payment Date: Not reported
RAP Last Order Approved: Not reported
RA Task ID: 19078
RA Cleanup Responsible: -
RA Funding Eligibility Type: -
RA Years to Complete: 0
RA Actual Cost: Not reported

[Click here for Florida Oculus:](#)

UST:

Facility Id: 8944901
Facility Status: OPEN
Type Description: Fuel user/Non-retail
Facility Phone: 8636881188
Region: STATE
Positioning Method: ADDM
Lat/Long (dms): 28 24 58.37 / 81 23 26.89

Owner:

Owner Id: 25164
Owner Name: PUBLIX SUPER MARKETS INC - ENVIRONMENTAL
Owner Address: PO BOX 407
Owner Address 2: ATTN: STORAGE TANK REGIS
Owner City,St,Zip: LAKELAND, FL 33802
Owner Contact: MICHAEL HEWETT/BRENDA WILLIAMS
Owner Phone: 8634995418

Tank Info:

Name: PUBLIX ORLANDO PHARMACY WAREHOUSE
Address: 10400 ROCKET CT
Tank Id: 1
Status: Removed
Status Date: 10/1/1994
Install Date: 7/1/1987
Substance: Vehicular diesel
Content Description: Vehicular Diesel
Gallons: 10000
Vessel Indicator: TANK
Tank Location: UNDERGROUND
DEP Contractor: C

Name: PUBLIX ORLANDO PHARMACY WAREHOUSE
Address: 10400 ROCKET CT
Tank Id: 2
Status: Removed
Status Date: 6/1/1998
Install Date: 7/1/1987
Substance: Diesel-emergen generator
Content Description: Emerg Generator Diesel
Gallons: 1000
Vessel Indicator: TANK
Tank Location: UNDERGROUND
DEP Contractor: C

Map ID
Direction
Distance
Elevation

MAP FINDINGS

Site

Database(s)

EDR ID Number
EPA ID Number

PUBLIX ORLANDO PHARMACY WAREHOUSE (Continued)

U001365180

[Click here for Florida Oculus:](#)

FL Financial Assurance 3:

Region: 3
Facility ID: 8944901
Facility Phone: 8636881188
Facility Status: OPEN
Facility Type: C
Type Description: Fuel user/Non-retail
DEP CO: P
Financial Responsibility: SELF-INSURANCE - LETTER FROM CHIEF FINANCIAL OFFIC
Insurance Company: Not reported
Effective Date: 03/20/2016
Expire Date: 03/20/2017
Owner ID: 25164
Owner Name: PUBLIX SUPER MARKETS INC - ENVIRONMENTAL
Owner Address: PO BOX 407
Owner Address2: ATTN: STORAGE TANK REGIS
Owner City,St,Zip: LAKELAND, FL 33802
Contact: MICHAEL HEWETT/BRENDA WILLIAMS
Resp Party Phone: 8634995418

Region: 3
Facility ID: 8944901
Facility Phone: 8636881188
Facility Status: OPEN
Facility Type: C
Type Description: Fuel user/Non-retail
DEP CO: P
Financial Responsibility: SELF-INSURANCE - LETTER FROM CHIEF FINANCIAL OFFIC
Insurance Company: Not reported
Effective Date: 03/20/2017
Expire Date: 03/20/2018
Owner ID: 25164
Owner Name: PUBLIX SUPER MARKETS INC - ENVIRONMENTAL
Owner Address: PO BOX 407
Owner Address2: ATTN: STORAGE TANK REGIS
Owner City,St,Zip: LAKELAND, FL 33802
Contact: MICHAEL HEWETT/BRENDA WILLIAMS
Resp Party Phone: 8634995418

EJ946 AETNA SPECIALTY PHARMACY
ENE 503 SUNPORT LANE
1/8-1/4 ORLANDO, FL 32809
0.242 mi.
1277 ft. Site 4 of 6 in cluster EJ

FL Financial Assurance S107926711
FL TIER 2 N/A

Actual: FL Financial Assurance 3:
94 ft. Region: 3
Focus Map: Facility ID: 9807376
3 Facility Phone: 4075136453
Facility Status: OPEN
Facility Type: C
Type Description: Fuel user/Non-retail
DEP CO: P
Financial Responsibility: INSURANCE

Map ID
Direction
Distance
Elevation

MAP FINDINGS

Site

Database(s)

EDR ID Number
EPA ID Number

AETNA SPECIALTY PHARMACY (Continued)

S107926711

Insurance Company: COMMERCE & INDUSTRY
Effective Date: 03/16/2008
Expire Date: 03/16/2009
Owner ID: 58284
Owner Name: AETNA SPECIALTY PHARMACY
Owner Address: 503 SUNPORT LANE
Owner Address2: Not reported
Owner City,St,Zip: ORLANDO, FL 32809
Contact: MIKE SPENCER
Resp Party Phone: 4075136453

Region: 3
Facility ID: 9807376
Facility Phone: 4075136453
Facility Status: OPEN
Facility Type: C
Type Description: Fuel user/Non-retail
DEP CO: P

Financial Responsibility: INSURANCE
Insurance Company: COMMERCE & INDUSTRY
Effective Date: 03/16/2009
Expire Date: 02/16/2010
Owner ID: 58284
Owner Name: AETNA SPECIALTY PHARMACY
Owner Address: 503 SUNPORT LANE
Owner Address2: Not reported
Owner City,St,Zip: ORLANDO, FL 32809
Contact: MIKE SPENCER
Resp Party Phone: 4075136453

Region: 3
Facility ID: 9807376
Facility Phone: 4075136453
Facility Status: OPEN
Facility Type: C
Type Description: Fuel user/Non-retail
DEP CO: P

Financial Responsibility: INSURANCE
Insurance Company: COMMERCE & INDUSTRY
Effective Date: 03/16/2009
Expire Date: 03/16/2010
Owner ID: 58284
Owner Name: AETNA SPECIALTY PHARMACY
Owner Address: 503 SUNPORT LANE
Owner Address2: Not reported
Owner City,St,Zip: ORLANDO, FL 32809
Contact: MIKE SPENCER
Resp Party Phone: 4075136453

Region: 3
Facility ID: 9807376
Facility Phone: 4075136453
Facility Status: OPEN
Facility Type: C
Type Description: Fuel user/Non-retail
DEP CO: P
Financial Responsibility: INSURANCE

Map ID
Direction
Distance
Elevation

MAP FINDINGS

Site

Database(s)

EDR ID Number
EPA ID Number

AETNA SPECIALTY PHARMACY (Continued)

S107926711

Insurance Company: COMMERCE & INDUSTRY
Effective Date: 03/16/2010
Expire Date: 03/16/2011
Owner ID: 58284
Owner Name: AETNA SPECIALTY PHARMACY
Owner Address: 503 SUNPORT LANE
Owner Address2: Not reported
Owner City,St,Zip: ORLANDO, FL 32809
Contact: MIKE SPENCER
Resp Party Phone: 4075136453

Region: 3
Facility ID: 9807376
Facility Phone: 4075136453
Facility Status: OPEN
Facility Type: C
Type Description: Fuel user/Non-retail
DEP CO: P
Financial Responsibility: INSURANCE
Insurance Company: COMMERCE & INDUSTRY
Effective Date: 03/16/2011
Expire Date: 03/16/2012
Owner ID: 58284
Owner Name: AETNA SPECIALTY PHARMACY
Owner Address: 503 SUNPORT LANE
Owner Address2: Not reported
Owner City,St,Zip: ORLANDO, FL 32809
Contact: MIKE SPENCER
Resp Party Phone: 4075136453

Region: 3
Facility ID: 9807376
Facility Phone: 4075136453
Facility Status: OPEN
Facility Type: C
Type Description: Fuel user/Non-retail
DEP CO: P
Financial Responsibility: INSURANCE
Insurance Company: COMMERCE & INDUSTRY
Effective Date: 03/16/2013
Expire Date: 03/16/2014
Owner ID: 58284
Owner Name: AETNA SPECIALTY PHARMACY
Owner Address: 503 SUNPORT LANE
Owner Address2: Not reported
Owner City,St,Zip: ORLANDO, FL 32809
Contact: MIKE SPENCER
Resp Party Phone: 4075136453

Region: 3
Facility ID: 9807376
Facility Phone: 4075136453
Facility Status: OPEN
Facility Type: C
Type Description: Fuel user/Non-retail
DEP CO: P
Financial Responsibility: INSURANCE

Map ID
Direction
Distance
Elevation

MAP FINDINGS

Site

Database(s)

EDR ID Number
EPA ID Number

AETNA SPECIALTY PHARMACY (Continued)

S107926711

Insurance Company: COMMERCE & INDUSTRY
Effective Date: 03/16/2015
Expire Date: 03/16/2016
Owner ID: 58284
Owner Name: AETNA SPECIALTY PHARMACY
Owner Address: 503 SUNPORT LANE
Owner Address2: Not reported
Owner City,St,Zip: ORLANDO, FL 32809
Contact: MIKE SPENCER
Resp Party Phone: 4075136453

Region: 3
Facility ID: 9807376
Facility Phone: 4075136453
Facility Status: OPEN
Facility Type: C
Type Description: Fuel user/Non-retail
DEP CO: P
Financial Responsibility: INSURANCE
Insurance Company: COMMERCE & INDUSTRY INSURANCE CO
Effective Date: 03/16/2017
Expire Date: 03/16/2018
Owner ID: 58284
Owner Name: AETNA SPECIALTY PHARMACY
Owner Address: 503 SUNPORT LANE
Owner Address2: Not reported
Owner City,St,Zip: ORLANDO, FL 32809
Contact: MIKE SPENCER
Resp Party Phone: 4075136453

TIER 2:

Name: AETNA SPECIALTY PHARMACY
Address: 503 SUNPORT LANE
City,State,Zip: ORLANDO, FL 32809

Year: 2011
Facility Id: 3989321
Active Date: Not reported
Inactive Date: Not reported
Sale Pending: Not reported
Original Date: Not reported
PLOT Source: Not reported
Latitude: 28.4475
Longitude: -81.370000
LEPC District: Not reported
Counties: Not reported
SERC: Not reported
Program Level: Not reported
PRIME: Not reported
SIC Code: Not reported
SIC Code 2: Not reported
NAICS Code: Not reported
Last Modified Date: 11/12/2012
First Submit Date: 11/09/2012
Data Submitted By: Florida Division of Emergency Management
Company Name: AETNA LIFE INSURANCE
Comments: Not reported

Map ID
Direction
Distance
Elevation

MAP FINDINGS

Site

Database(s)

EDR ID Number
EPA ID Number

AETNA SPECIALTY PHARMACY (Continued)

S107926711

Contact:

Contact ID: Not reported
Year: 2011
Facility Id: 3989321
Contact Type: Tier II Emergency 24 Hour Contact
Contact Name: Michael Spencer
Contact Title: Not reported
Contact Phone: 4075136453
Contact 24Hr Phone: Not reported
Contact Telephone 2: Not reported
Contact Telephone 3: Not reported
Contact Telephone 4: Not reported
Contact Telephone 5: Not reported
Contact Telephone 6: Not reported
Contact Email: Not reported

Contact ID: Not reported
Year: 2011
Facility Id: 3989321
Contact Type: Additional Contact
Contact Name: Warren Meissner
Contact Title: Not reported
Contact Phone: 407-513-8609
Contact 24Hr Phone: Not reported
Contact Telephone 2: Not reported
Contact Telephone 3: Not reported
Contact Telephone 4: Not reported
Contact Telephone 5: Not reported
Contact Telephone 6: Not reported
Contact Email: Not reported

Contact ID: Not reported
Year: 2011
Facility Id: 3989321
Contact Type: Tier II Emergency Contact
Contact Name: Warren Meissner
Contact Title: Not reported
Contact Phone: 407-513-8609
Contact 24Hr Phone: Not reported
Contact Telephone 2: Not reported
Contact Telephone 3: Not reported
Contact Telephone 4: Not reported
Contact Telephone 5: Not reported
Contact Telephone 6: Not reported
Contact Email: Not reported

Contact ID: Not reported
Year: 2011
Facility Id: 3989321
Contact Type: Tier II Secondary 24 Hour Contact
Contact Name: Warren Meissner
Contact Title: Not reported
Contact Phone: 407-513-8609
Contact 24Hr Phone: Not reported
Contact Telephone 2: Not reported
Contact Telephone 3: Not reported
Contact Telephone 4: Not reported

Map ID
Direction
Distance
Elevation

MAP FINDINGS

Site

Database(s)

EDR ID Number
EPA ID Number

AETNA SPECIALTY PHARMACY (Continued)

S107926711

Contact Telephone 5: Not reported
Contact Telephone 6: Not reported
Contact Email: Not reported

Contact ID: Not reported
Year: 2011
Facility Id: 3989321
Contact Type: Additional 24 Hour Contact
Contact Name: Michael Spencer
Contact Title: Not reported
Contact Phone: 4075136453
Contact 24Hr Phone: Not reported
Contact Telephone 2: Not reported
Contact Telephone 3: Not reported
Contact Telephone 4: Not reported
Contact Telephone 5: Not reported
Contact Telephone 6: Not reported
Contact Email: spencemp@aetna.com

Name: AETNA SPECIALTY PHARMACY
Address: 503 SUNPORT LANE
City,State,Zip: ORLANDO, FL 32809

Year: 2010
Facility Id: Not reported
Active Date: Not reported
Inactive Date: Not reported
Sale Pending: Not reported
Original Date: Not reported
PLOT Source: Not reported
Latitude: 28.4475
Longitude: -81.37
LEPC District: Not reported
Counties: Not reported
SERC: Not reported
Program Level: Not reported
PRIME: Not reported
SIC Code: Not reported
SIC Code 2: Not reported
NAICS Code: Not reported
Last Modified Date: Not reported
First Submit Date: Not reported
Data Submitted By: Not reported
Company Name: Not reported
Comments: Not reported

Chemical Code: 68476346
Chemical Name: Diesel Fuel Oil (low sulfur)
Chemical State: LIQUID
Location Name: Emergency Generator, rear of building
Container Code: A
Pressure Code: 1
Temperature Code: 4
Average Quantity: 16313
Maximum Quantity: 21750

Map ID
Direction
Distance
Elevation

MAP FINDINGS

Site

Database(s)

EDR ID Number
EPA ID Number

AETNA SPECIALTY PHARMACY (Continued)

S107926711

Days On Site: 365

Name: AETNA SPECIALTY PHARMACY
Address: 503 SUNPORT LANE
City,State,Zip: ORLANDO, FL 32809
Year: Not reported
Facility Id: Not reported
Active Date: 06/01/2005
Inactive Date: Not reported
Sale Pending: False
Original Date: Not reported
PLOT Source: Not reported
Latitude: 28.447500
Longitude: -81.370000
LEPC District: 6
Counties: Volusia,Seminole,Osceola,Orange,Lake,Brevard,
SERC: 33236
Program Level: 0
PRIME: 25835
SIC Code: 6399
SIC Code 2: Not reported
NAICS Code: 524128

Other Chemical Data:

Report Year: 2008
Tier 2 Report ID: 106650
Chemical ID: 310299
CAS Number: 68476346
Chemical Name: DIESEL FUEL OIL (HIGH SULFUR)
Chemical Date: 3/11/2009
Average Amount: 4
Maximum Amount: 21750
Location ID: 507882
Chemical State: LIQUID
Mixture: True
Mixture Percent: .00
Containter: A - ABOVE GROUND TANK
Pressure: 1 - AMBIENT PRESSURE
Temperature: 4 - AMBIENT TEMPERATURE
Average Amount: 4
Maximum Amount: 21750
Days on Site: 365
Site Plan: False
Site Plan Document: Not reported
Private Location: False
Location: EMERGENCY GENERATOR

Report Year: 2007
Tier 2 Report ID: 102057
Chemical ID: 284168
CAS Number: 68476346
Chemical Name: DIESEL FUEL OIL (HIGH SULFUR)
Chemical Date: 2/28/2008
Average Amount: 4
Maximum Amount: 21750
Location ID: 472294
Chemical State: LIQUID

Map ID
Direction
Distance
Elevation

MAP FINDINGS

Site

Database(s)

EDR ID Number
EPA ID Number

AETNA SPECIALTY PHARMACY (Continued)

S107926711

Mixture: True
Mixture Percent: .00
Container: A - ABOVE GROUND TANK
Pressure: 1 - AMBIENT PRESSURE
Temperature: 4 - AMBIENT TEMPERATURE
Average Amount: 4
Maximum Amount: 21750
Days on Site: 365
Site Plan: False
Site Plan Document: Not reported
Private Location: False
Location: EMERGENCY GENERATOR BEHIND BLDG

Report Year: 2006
Tier 2 Report ID: 99172
Chemical ID: 269682
CAS Number: 68476346
Chemical Name: DIESEL FUEL OIL (HIGH SULFUR)
Chemical Date: 7/3/2007
Average Amount: 4
Maximum Amount: 21750
Location ID: 454481
Chemical State: LIQUID
Mixture: True
Mixture Percent: .00
Container: A - ABOVE GROUND TANK
Pressure: 1 - AMBIENT PRESSURE
Temperature: 4 - AMBIENT TEMPERATURE
Average Amount: 4
Maximum Amount: 21750
Days on Site: 365
Site Plan: False
Site Plan Document: Not reported
Private Location: False
Location: EMERGENCY GENERATOR BEHIND BLDG

Report Year: 2005
Tier 2 Report ID: 93416
Chemical ID: 234287
CAS Number: 68476346
Chemical Name: DIESEL FUEL OIL (HIGH SULFUR)
Chemical Date: 4/13/2006
Average Amount: 4
Maximum Amount: 21750
Location ID: 408314
Chemical State: LIQUID
Mixture: True
Mixture Percent: .00
Container: A - ABOVE GROUND TANK
Pressure: 1 - AMBIENT PRESSURE
Temperature: 4 - AMBIENT TEMPERATURE
Average Amount: 4
Maximum Amount: 21750
Days on Site: 365
Site Plan: False

Map ID
Direction
Distance
Elevation

MAP FINDINGS

Site

Database(s)

EDR ID Number
EPA ID Number

AETNA SPECIALTY PHARMACY (Continued)

S107926711

Site Plan Document: Not reported
Private Location: False
Location: EMERGENCY GENERATOR BEHIND BLDG

Company Info:

Company Name: AETNA LIFE INSURANCE
Company Address: 151 FARMINGTON AVENUE
Company City,St,Zip: HARTFORD, CT 06156
Company Phone: 860-273-7357
Company Fax: Not reported
Company Email: WoodsJD@aetna.com
FEI Number: 066033492
Company Contact Name: JIMMIE WOODS
Company Contact Phone: Not reported
Reduced Fees: True
Exempt Fees: False
Electronic Filing: False
Employee: 0
Comments: 7/3/2007 - THE FEIN SHOWN ON THE ARF (232229683) DOESN'T SHOW UP PER THE AGENCY FOR WORKFORCE INITIATIVE (AWI). HOWEVER, THEY OFFERED AETNA LIFE INSURANCE COMPANY WITH A FEIN OF 06-6033-492. SBB

EJ947
ENE
1/8-1/4
0.242 mi.
1277 ft.

**AETNA SPECIALTY PHARMACY
503 SUNPORT LANE
ORLANDO, FL 32809**

**FL AST A100279481
N/A**

Site 5 of 6 in cluster EJ

**Actual:
94 ft.**

AST:

**Focus Map:
3**

Name: AETNA SPECIALTY PHARMACY
Address: 503 SUNPORT LANE
Facility ID: 9807376
Facility Status: OPEN
Type Description: Fuel user/Non-retail
Facility Phone: 4075136453
DEP Contractor Own: C
Region: STATE
Positioning Method: Not reported
Lat/Long (dms): Not reported

Owner:

Owner Id: 58284
Owner Name: AETNA SPECIALTY PHARMACY
Owner Address: 503 SUNPORT LANE
Owner Address 2: Not reported
Owner City,St,Zip: ORLANDO, FL 32809
Owner Contact: MIKE SPENCER
Owner Phone: 4075136453

Tank Id: 3396
Status: In service
Status Date: 6/1/2005
Install Date: 6/1/2005

Map ID
Direction
Distance
Elevation

MAP FINDINGS

Site

Database(s)

EDR ID Number
EPA ID Number

AETNA SPECIALTY PHARMACY (Continued)

A100279481

Substance: Diesel-emergen generator
Content Description: Emerg Generator Diesel
Gallons: 2900
Tank Location: ABOVEGROUND

Construction:

Tank Id: 3396
Construction Category: Primary Construction
Construction Description: Steel

Tank Id: 3396
Construction Category: Overfill/Spill
Construction Description: Spill containment bucket

Tank Id: 3396
Construction Category: Overfill/Spill
Construction Description: Level gauges/alarms

Tank Id: 3396
Construction Category: Secondary Containment
Construction Description: Double wall

Monitoring:

Tank ID: 3396
Monitoring Description: Monitor tank bottom space

Tank ID: 3396
Monitoring Description: Visual inspection of ASTs

Piping:

Tank ID: 3396
Piping Category: Primary Construction
Piping Description: Approved synthetic material

Tank ID: 3396
Piping Category: Miscellaneous Attributes
Piping Description: Abv, no soil contact

Tank ID: 3396
Piping Category: Miscellaneous Attributes
Piping Description: Suction piping system

[Click here for Florida Oculus:](#)

EJ948 **AETNA - ORLANDO**
ENE **503 SUNPORT LN.**
1/8-1/4 **ORLANDO, FL 32809**
0.242 mi.
1277 ft. **Site 6 of 6 in cluster EJ**

FL TIER 2 **S115593536**
N/A

Actual: **TIER 2:**
94 ft. **Name:** **AETNA - ORLANDO**
Focus Map: **Address:** **503 SUNPORT LN.**
3 **City,State,Zip:** **ORLANDO, FL 32809**

Map ID
Direction
Distance
Elevation

MAP FINDINGS

Site

Database(s)

EDR ID Number
EPA ID Number

AETNA - ORLANDO (Continued)

S115593536

Year: 2018
Facility Id: 6402382
Active Date: Not reported
Inactive Date: Not reported
Sale Pending: Not reported
Original Date: Not reported
PLOT Source: Not reported
Latitude: Not reported
Longitude: Not reported
LEPC District: Not reported
Counties: Not reported
SERC: Not reported
Program Level: Not reported
PRIME: Not reported
SIC Code: Not reported
SIC Code 2: Not reported
NAICS Code: 524114
Last Modified Date: 02/27/2019
First Submit Date: 02/27/2019
Data Submitted By: Jimmie Woods
Company Name: Aetna Life Insurance Company
Comments: Not reported

Contact:

Contact ID: Not reported
Year: 2018
Facility Id: 6402382
Contact Type: Owner / Operator
Contact Name: Aetna Life Insurance Company
Contact Title: Not reported
Contact Phone: 860-273-7123
Contact 24Hr Phone: Not reported
Contact Telephone 2: 407-513-6430
Contact Telephone 3: Not reported
Contact Telephone 4: Not reported
Contact Telephone 5: Not reported
Contact Telephone 6: Not reported
Contact Email: travish@aetna.com

Name: AETNA - ORLANDO
Address: 503 SUNPORT LN.
City,State,Zip: ORLANDO, FL 32809

Year: 2017
Facility Id: 6100387
Active Date: Not reported
Inactive Date: Not reported
Sale Pending: Not reported
Original Date: Not reported
PLOT Source: Not reported
Latitude: Not reported
Longitude: Not reported
LEPC District: Not reported
Counties: Not reported
SERC: Not reported
Program Level: Not reported

Map ID
Direction
Distance
Elevation

MAP FINDINGS

Site

Database(s)

EDR ID Number
EPA ID Number

AETNA - ORLANDO (Continued)

S115593536

PRIME: Not reported
SIC Code: Not reported
SIC Code 2: Not reported
NAICS Code: 524114
Last Modified Date: 02/19/2018
First Submit Date: 02/19/2018
Data Submitted By: Jimmie Woods
Company Name: Aetna Life Insurance Company
Comments: Not reported

Contact:

Contact ID: Not reported
Year: 2017
Facility Id: 6100387
Contact Type: Emergency Contact
Contact Name: Michael Harris
Contact Title: Not reported
Contact Phone: 407-513-6491
Contact 24Hr Phone: Not reported
Contact Telephone 2: 407-513-8609
Contact Telephone 3: 860-273-7123
Contact Telephone 4: 860-273-7357
Contact Telephone 5: Not reported
Contact Telephone 6: 860-273-7411
Contact Email: harrism@aetna.com

Name: AETNA - ORLANDO
Address: 503 SUNPORT LN.
City,State,Zip: ORLANDO, FL 32809

Year: 2016
Facility Id: 5850067
Active Date: Not reported
Inactive Date: Not reported
Sale Pending: Not reported
Original Date: Not reported
PLOT Source: Not reported
Latitude: Not reported
Longitude: Not reported
LEPC District: Not reported
Counties: Not reported
SERC: Not reported
Program Level: Not reported
PRIME: Not reported
SIC Code: Not reported
SIC Code 2: Not reported
NAICS Code: 524114
Last Modified Date: 02/21/2017
First Submit Date: 02/21/2017
Data Submitted By: Jimmie Woods
Company Name: Aetna Life Insurance Company
Comments: Not reported

Contact:

Contact ID: Not reported
Year: 2016

Map ID
Direction
Distance
Elevation

MAP FINDINGS

Site

Database(s)

EDR ID Number
EPA ID Number

AETNA - ORLANDO (Continued)

S115593536

Facility Id: 5850067
Contact Type: Emergency Contact
Contact Name: Becky Mitchem
Contact Title: Not reported
Contact Phone: (407) 256-6238
Contact 24Hr Phone: Not reported
Contact Telephone 2: 407-513-8609
Contact Telephone 3: 860-273-7123
Contact Telephone 4: 860-273-7357
Contact Telephone 5: 860-273-7123
Contact Telephone 6: 407-513-6430
Contact Email: mitchemr@aetna.com

Name: AETNA - ORLANDO
Address: 503 SUNPORT LN.
City,State,Zip: ORLANDO, FL 32809

Year: 2015
Facility Id: 5400352
Active Date: Not reported
Inactive Date: Not reported
Sale Pending: Not reported
Original Date: Not reported
PLOT Source: Not reported
Latitude: 28.4489777
Longitude: -81.36843679999998
LEPC District: Not reported
Counties: Not reported
SERC: Not reported
Program Level: Not reported
PRIME: Not reported
SIC Code: Not reported
SIC Code 2: Not reported
NAICS Code: 524114
Last Modified Date: 02/11/2016
First Submit Date: 02/11/2016
Data Submitted By: Jimmie Woods
Company Name: Aetna Life Insurance Company
Comments: Not reported

Contact:
Contact ID: Not reported
Year: 2015
Facility Id: 5400352
Contact Type: Emergency Contact
Contact Name: Harry Travis
Contact Title: Not reported
Contact Phone: 860-273-7123
Contact 24Hr Phone: Not reported
Contact Telephone 2: 407-513-6430
Contact Telephone 3: 860-273-7123
Contact Telephone 4: 860-273-7357
Contact Telephone 5: Not reported
Contact Telephone 6: 860-273-0947
Contact Email: travish@aetna.com

Map ID
Direction
Distance
Elevation

MAP FINDINGS

Site

Database(s)

EDR ID Number
EPA ID Number

AETNA - ORLANDO (Continued)

S115593536

Name: AETNA - ORLANDO
Address: 503 SUNPORT LN.
City,State,Zip: ORLANDO, FL 32809

Year: 2014
Facility Id: 5011915
Active Date: Not reported
Inactive Date: Not reported
Sale Pending: Not reported
Original Date: Not reported
PLOT Source: Not reported
Latitude: 28.4489777
Longitude: -81.36843679999998
LEPC District: Not reported
Counties: Not reported
SERC: Not reported
Program Level: Not reported
PRIME: Not reported
SIC Code: Not reported
SIC Code 2: Not reported
NAICS Code: 524114
Last Modified Date: 03/11/2015
First Submit Date: 02/19/2015
Data Submitted By: Jimmie Woods
Company Name: Aetna Life Insurance Company
Comments: Not reported

Contact:

Contact ID: Not reported
Year: 2014
Facility Id: 5011915
Contact Type: Emergency Contact
Contact Name: Harry Travis
Contact Title: Not reported
Contact Phone: 860-273-7123
Contact 24Hr Phone: Not reported
Contact Telephone 2: 407-513-6430
Contact Telephone 3: Not reported
Contact Telephone 4: Not reported
Contact Telephone 5: Not reported
Contact Telephone 6: Not reported
Contact Email: travish@aetna.com

Name: AETNA - ORLANDO
Address: 503 SUNPORT LN.
City,State,Zip: ORLANDO, FL 32809

Year: 2013
Facility Id: 4545384
Active Date: Not reported
Inactive Date: Not reported
Sale Pending: Not reported
Original Date: Not reported
PLOT Source: Not reported
Latitude: 28.4489777
Longitude: -81.36843679999998

Map ID
Direction
Distance
Elevation

MAP FINDINGS

Site

Database(s)

EDR ID Number
EPA ID Number

AETNA - ORLANDO (Continued)

S115593536

LEPC District: Not reported
Counties: Not reported
SERC: Not reported
Program Level: Not reported
PRIME: Not reported
SIC Code: Not reported
SIC Code 2: Not reported
NAICS Code: 524114
Last Modified Date: 02/27/2014
First Submit Date: 02/27/2014
Data Submitted By: Jimmie Woods
Company Name: Aetna Life Insurance Company
Comments: Not reported

Contact:

Contact ID: Not reported
Year: 2013
Facility Id: 4545384
Contact Type: Emergency Contact
Contact Name: Harry Travis
Contact Title: Not reported
Contact Phone: 407-513-6430
Contact 24Hr Phone: Not reported
Contact Telephone 2: 860-273-7123
Contact Telephone 3: 860-273-7123
Contact Telephone 4: Not reported
Contact Telephone 5: Not reported
Contact Telephone 6: Not reported
Contact Email: travish@aetna.com

Name: AETNA - ORLANDO
Address: 503 SUNPORT LN.
City,State,Zip: ORLANDO, FL 32809

Year: 2012
Facility Id: 4044867
Active Date: Not reported
Inactive Date: Not reported
Sale Pending: Not reported
Original Date: Not reported
PLOT Source: Not reported
Latitude: 28.4489777
Longitude: -81.36843679999998
LEPC District: Not reported
Counties: Not reported
SERC: Not reported
Program Level: Not reported
PRIME: Not reported
SIC Code: Not reported
SIC Code 2: Not reported
NAICS Code: 524114
Last Modified Date: 08/12/2013
First Submit Date: 08/12/2013
Data Submitted By: Jimmie Woods
Company Name: Aetna Life Insurance Company
Comments: Not reported

Map ID
Direction
Distance
Elevation

MAP FINDINGS

Site

Database(s)

EDR ID Number
EPA ID Number

AETNA - ORLANDO (Continued)

S115593536

Contact:

Contact ID: Not reported
Year: 2012
Facility Id: 4044867
Contact Type: Owner / Operator
Contact Name: Edward Flanagan
Contact Title: Not reported
Contact Phone: 860-273-0947
Contact 24Hr Phone: Not reported
Contact Telephone 2: 860-273-7123
Contact Telephone 3: 860-273-7123
Contact Telephone 4: Not reported
Contact Telephone 5: Not reported
Contact Telephone 6: Not reported
Contact Email: flanagan@aetna.com

Contact ID: Not reported
Year: 2012
Facility Id: 4044867
Contact Type: Emergency Contact
Contact Name: Harry Travis
Contact Title: Not reported
Contact Phone: 860-273-7123
Contact 24Hr Phone: Not reported
Contact Telephone 2: 860-273-7123
Contact Telephone 3: 407-513-6430
Contact Telephone 4: Not reported
Contact Telephone 5: Not reported
Contact Telephone 6: Not reported
Contact Email: travish@aetna.com

Contact ID: Not reported
Year: 2012
Facility Id: 4044867
Contact Type: Regulatory Point of Contact
Contact Name: Jimmie Woods
Contact Title: Not reported
Contact Phone: 860-273-7123
Contact 24Hr Phone: Not reported
Contact Telephone 2: 860-273-7357
Contact Telephone 3: Not reported
Contact Telephone 4: Not reported
Contact Telephone 5: Not reported
Contact Telephone 6: Not reported
Contact Email: woodsjd@aetna.com

Contact ID: Not reported
Year: 2012
Facility Id: 4044867
Contact Type: Submitter
Contact Name: Jimmie Woods
Contact Title: Not reported
Contact Phone: 860-273-7123
Contact 24Hr Phone: Not reported
Contact Telephone 2: 860-273-7357
Contact Telephone 3: Not reported
Contact Telephone 4: Not reported

Map ID
Direction
Distance
Elevation

MAP FINDINGS

Site

Database(s)

EDR ID Number
EPA ID Number

AETNA - ORLANDO (Continued)

S115593536

Contact Telephone 5: Not reported
Contact Telephone 6: Not reported
Contact Email: woodsjd@aetna.com

Contact ID: Not reported
Year: 2012
Facility Id: 4044867
Contact Type: Emergency Contact
Contact Name: Warren Meissner
Contact Title: Not reported
Contact Phone: 860-273-7123
Contact 24Hr Phone: Not reported
Contact Telephone 2: 407-513-8609
Contact Telephone 3: 860-273-7123
Contact Telephone 4: Not reported
Contact Telephone 5: Not reported
Contact Telephone 6: Not reported
Contact Email: meissnerw@aetna.com

EZ949
NNE
1/8-1/4
0.244 mi.
1290 ft.

WINEGARD ELEMENTARY SCHOOL
7055 WINEGARD RD
ORLANDO, FL 32809
Site 1 of 3 in cluster EZ

RCRA-CESQG 1014951941
FLR000192815

Actual:
99 ft.

Focus Map:
3

RCRA-CESQG:
Date form received by agency: 06/11/2012
Facility name: WINEGARD ELEMENTARY SCHOOL
Facility address: 7055 WINEGARD RD
ORLANDO, FL 32809-7101
EPA ID: FLR000192815
Contact: JENNIFER FOWLER
Contact address: 3909 SUMMERLIN AVE
ORLANDO, FL 32806-0000
Contact country: US
Contact telephone: 407-317-3900
Telephone ext.: 3939
Contact email: JENNIFER.FOWLER@OCPS.NET
EPA Region: 04
Classification: Conditionally Exempt Small Quantity Generator
Description: Handler: generates 100 kg or less of hazardous waste per calendar month, and accumulates 1000 kg or less of hazardous waste at any time; or generates 1 kg or less of acutely hazardous waste per calendar month, and accumulates at any time: 1 kg or less of acutely hazardous waste; or 100 kg or less of any residue or contaminated soil, waste or other debris resulting from the cleanup of a spill, into or on any land or water, of acutely hazardous waste; or generates 100 kg or less of any residue or contaminated soil, waste or other debris resulting from the cleanup of a spill, into or on any land or water, of acutely hazardous waste during any calendar month, and accumulates at any time: 1 kg or less of acutely hazardous waste; or 100 kg or less of any residue or contaminated soil, waste or other debris resulting from the cleanup of a spill, into or on any land or water, of acutely hazardous waste

Map ID
Direction
Distance
Elevation

MAP FINDINGS

Site

Database(s)

EDR ID Number
EPA ID Number

WINEGARD ELEMENTARY SCHOOL (Continued)

1014951941

Owner/Operator Summary:

Owner/operator name: ORANGE COUNTY PUBLIC SCHOOLS
Owner/operator address: 445 W AMELIA ST
ORLANDO, FL 32801
Owner/operator country: US
Owner/operator telephone: 407-317-3200
Owner/operator email: Not reported
Owner/operator fax: Not reported
Owner/operator extension: Not reported
Legal status: Other
Owner/Operator Type: Owner
Owner/Op start date: 06/11/2012
Owner/Op end date: Not reported

Owner/operator name: ORANGE COUNTY PUBLIC SCHOOLS
Owner/operator address: 445 W AMELIA ST
ORLANDO, FL 32801
Owner/operator country: US
Owner/operator telephone: 407-317-3200
Owner/operator email: Not reported
Owner/operator fax: Not reported
Owner/operator extension: Not reported
Legal status: Other
Owner/Operator Type: Operator
Owner/Op start date: 06/11/2012
Owner/Op end date: Not reported

Handler Activities Summary:

U.S. importer of hazardous waste: No
Mixed waste (haz. and radioactive): No
Recycler of hazardous waste: No
Transporter of hazardous waste: No
Treater, storer or disposer of HW: No
Underground injection activity: No
On-site burner exemption: No
Furnace exemption: No
Used oil fuel burner: No
Used oil processor: No
User oil refiner: No
Used oil fuel marketer to burner: No
Used oil Specification marketer: No
Used oil transfer facility: No
Used oil transporter: No

Hazardous Waste Summary:

. Waste code: D001
. Waste name: IGNITABLE WASTE

. Waste code: D002
. Waste name: CORROSIVE WASTE

. Waste code: D003
. Waste name: REACTIVE WASTE

. Waste code: D004

Map ID
 Direction
 Distance
 Elevation

MAP FINDINGS

Site

Database(s)

EDR ID Number
 EPA ID Number

WINEGARD ELEMENTARY SCHOOL (Continued)

1014951941

. Waste name: ARSENIC
 . Waste code: D009
 . Waste name: MERCURY
 Violation Status: No violations found

EZ950
NNE
1/8-1/4
0.244 mi.
1290 ft.

WINEGARD ELEMENTARY SCHOOL
7055 WINEGARD ROAD
ORLANDO, FL 32809

FINDS **1009759190**
ECHO **N/A**

Site 2 of 3 in cluster EZ

Actual:
99 ft.

FINDS:

Focus Map:
3

Registry ID: 110026648377

Environmental Interest/Information System

US National Pollutant Discharge Elimination System (NPDES) module of the Compliance Information System (ICIS) tracks surface water permits issued under the Clean Water Act. Under NPDES, all facilities that discharge pollutants from any point source into waters of the United States are required to obtain a permit. The permit will likely contain limits on what can be discharged, impose monitoring and reporting requirements, and include other provisions to ensure that the discharge does not adversely affect water quality.

RCRAInfo is a national information system that supports the Resource Conservation and Recovery Act (RCRA) program through the tracking of events and activities related to facilities that generate, transport, and treat, store, or dispose of hazardous waste. RCRAInfo allows RCRA program staff to track the notification, permit, compliance, and corrective action activities required under RCRA.

Click this hyperlink while viewing on your computer to access additional FINDS: detail in the EDR Site Report.

ECHO:

Envid: 1009759190
 Registry ID: 110026648377
 DFR URL: <http://echo.epa.gov/detailed-facility-report?fid=110026648377>

EZ951
NNE
1/8-1/4
0.244 mi.
1290 ft.

WINEGARD ELEM AMBIENT AIR MON SHED
7055 WINEGARD RD
ORLANDO, FL 32809

FL ASBESTOS **S121157593**
N/A

Site 3 of 3 in cluster EZ

Actual:
99 ft.

ASBESTOS:

Facility ID: AS09503967
 Notification ID: 81542
 Notification Type: REVISED
 Project Type: DEMOLITION
 Notification Status: REVIEWED
 Site Name: 7055 WINEGARD RD-SHED
 Ordered Demolition?: N

Focus Map:
3

Map ID
Direction
Distance
Elevation

MAP FINDINGS

Site

Database(s)

EDR ID Number
EPA ID Number

WINEGARD ELEM AMBIENT AIR MON SHED (Continued)

S121157593

Annual Notification: Not reported
Owner Name: ORANGE COUNTY BCC
Contractor Name: CAFE CONSTRUCTION & DEVELOPMENT, INC
Start Date: 01/31/2015
Finish Date: 01/31/2015
Cementitious RACM: Not reported
Cementitious SF: Not reported
Floor RACM: Not reported
Floor SF: Not reported
Pipe RACM: Not reported
Pipe SF: Not reported
CF RACM: Not reported
Roof RACM: Not reported
Roof SF: Not reported
Surface Mat RACM: Not reported
Surface Mat SF: Not reported
Waste Disposal Site: ORANGE COUNTY LF
Waste Disposal Address: 12100 YOUNG PINE RD
Waste Disposal City: ORLANDO
Waste Disposal State: FL
Waste Disposal Zip: 32829-7501
Transporter Name: Not reported
Contractor is Transporter: Not reported
Waste Disp ID: 21847
Waste Disp Source: W
Transporter Address: Not reported
Transporter City: Not reported
Transporter State: FL
Transporter Zip: Not reported
Date Receive: Not reported

Facility ID: AS09503104
Notification ID: 100506
Notification Type: ORIGINAL
Project Type: DEMOLITION
Notification Status: REVIEWED
Site Name: 4 PORTABLES
Ordered Demolition?: N
Annual Notification: Not reported
Owner Name: WILLIAM SCOTSMAN
Contractor Name: Not reported
Start Date: 01/28/2019
Finish Date: 02/22/2019
Cementitious RACM: Not reported
Cementitious SF: Not reported
Floor RACM: Not reported
Floor SF: Not reported
Pipe RACM: Not reported
Pipe SF: Not reported
CF RACM: Not reported
Roof RACM: Not reported
Roof SF: Not reported
Surface Mat RACM: Not reported
Surface Mat SF: Not reported
Waste Disposal Site: Not reported
Waste Disposal Address: Not reported
Waste Disposal City: Not reported

Map ID
Direction
Distance
Elevation

MAP FINDINGS

Site

Database(s)

EDR ID Number
EPA ID Number

WINEGARD ELEM AMBIENT AIR MON SHED (Continued)

S121157593

Waste Disposal State: Not reported
Waste Disposal Zip: Not reported
Transporter Name: Not reported
Contractor is Transporter: Not reported
Waste Disp ID: Not reported
Waste Disp Source: Not reported
Transporter Address: Not reported
Transporter City: Not reported
Transporter State: FL
Transporter Zip: Not reported
Date Receive: 01/07/2019

ET952 RELIABLE PEAT CO-JV
East 1245 W HWY 50
1/8-1/4 WINTER GARDEN, FL 34777
0.245 mi.
1294 ft. Site 2 of 2 in cluster ET

FL LUST S101264916
FL AST N/A

Actual:
89 ft.

Focus Map:
9

LUST:
Region: STATE
Facility Id: 9202560
Facility Status: CLOSED
Facility Type: M - Agricultural
Facility Phone: (407)656-9766
Facility Cleanup Rank: Not reported
District: Central District
Lat/Long (dms): 28 33 6.5377 / 81 36 20.9946
Section: Not reported
Township: Not reported
Range: Not reported
Feature: Not reported
Method: UNVR
Datum: 0
Score: Not reported
Score Effective Date: Not reported
Score When Ranked: Not reported
Operator: REINER, ROBERT J
Name Update: Not reported
Address Update: Not reported

Petroleum Cleanup PCT Facility Score:
Facility Cleanup Status: CMPL - COMPLETED
Contact: JACK RINER
Contact Company: RELIABLE PEAT CO
Contact Address: PO BOX 491440
Contact City/State/Zip: LEESBURG, FL 34749
Phone: (800)428-0101
Bad Address Ind: N
State: FL
Zip: 34777, 217
Score: Not reported
Score Effective Date: Not reported
Related Party ID: 18081
Primary RP Role: ACCOUNT OWNER
RP Begin Date: 1992-09-15
RP Zip: 1440
RP Extension: Not reported

Map ID
Direction
Distance
Elevation

MAP FINDINGS

Site

Database(s)

EDR ID Number
EPA ID Number

RELIABLE PEAT CO-JV (Continued)

S101264916

Discharge Cleanup Summary:

Discharge Date: 3/14/1993
PCT Discharge Combined: Not reported
Cleanup Required: R - CLEANUP REQUIRED
Discharge Cleanup Status: NFA - NFA COMPLETE
Disch Cleanup Status Date: 6/8/2000
Cleanup Work Status: COMPLETED
Information Source: D - DISCHARGE NOTIFICATION
Other Source Description: Not reported
Eligibility Indicator: I - INELIGIBLE
Site Manager: TAYLOR_DT
Site Mgr End Date: 10/19/2001
Tank Office: PCLP48 - ORANGE COUNTY ENVIRONMENTAL PROTECTION DIV

Contaminated Media:

Discharge Date: 3/14/1993
Pct Discharge Combined With: Not reported
Cleanup Required: R - CLEANUP REQUIRED
Discharge Cleanup Status: NFA - NFA COMPLETE
Disch Cleanup Status Date: 6/8/2000
Cleanup Work Status: COMPLETED
Information Source: D - DISCHARGE NOTIFICATION
Other Source Description: Not reported
Elig Indicator: I - INELIGIBLE
Site Manager: TAYLOR_DT
Site Mgr End Date: 10/19/2001
Tank Office: PCLP48 - ORANGE COUNTY ENVIRON
Contaminated Drinking Wells: 0
Contaminated Monitoring Well: No
Contaminated Soil: No
Contaminated Surface Water: No
Contaminated Ground Water: Yes
Pollutant: D - Vehicular Diesel
Pollutant Other Description: Not reported
Gallons Discharged: Not reported

Task Information:

District: CD
Facility ID: 9202560
Facility Status: CLOSED
Facility Type: M - Agricultural -
County: ORANGE
County ID: 48
Cleanup Eligibility Status: I
Source Effective Date: 04-28-2000
Discharge Date: 03-14-1993
Cleanup Required: R - CLEANUP REQUIRED
Discharge Cleanup Status: NFA - NFA COMPLETE
Disch Cleanup Status Date: 06-08-2000
SRC Action Type: NFA - NO FURTHER ACTION
SRC Submit Date: 04-12-2000
SRC Review Date: 04-28-2000
SRC Completion Status: A - APPROVED
SRC Issue Date: 06-08-2000
SRC Comment: Not reported
Cleanup Work Status: COMPLETED
Site Mgr: TAYLOR_DT
Site Mgr End Date: 10-19-2001

Map ID
Direction
Distance
Elevation

MAP FINDINGS

Site

Database(s)

EDR ID Number
EPA ID Number

RELIABLE PEAT CO-JV (Continued)

S101264916

Tank Office: PCLP48 - Orange County
SR Task ID: Not reported
SR Cleanup Responsible: -
SR Funding Eligibility Type: -
SR Actual Cost: Not reported
SR Completion Date: Not reported
SR Payment Date: Not reported
SR Oral Date: Not reported
SR Written Date: Not reported
SR Soil Removal: Not reported
SR Free Product Removal: Not reported
SR Soil Tonnage Removed: Not reported
SR Soil Treatment: Not reported
SR Other Treatment: Not reported
SR Alternate Proc Received Date: Not reported
SR Alternate Procedure Status: Not reported
SR Alternate Procedure Status Date: Not reported
SR Alternate Procedure Comments: Not reported
SA Task ID: 19182
SA Cleanup Responsible: -
SA Funding Eligibility Type: -
SA Actual Cost: Not reported
SA Completion Date: Not reported
SA Payment Date: Not reported
RAP Task ID: Not reported
RAP Cleanup Responsible ID: -
RAP Funding Eligibility Type: -
RAP Actual Cost: Not reported
RAP Completion Date: Not reported
RAP Payment Date: Not reported
RAP Last Order Approved: Not reported
RA Task ID: 61790
RA Cleanup Responsible: -
RA Funding Eligibility Type: -
RA Years to Complete: 0
RA Actual Cost: Not reported

[Click here for Florida Oculus:](#)

AST:

Name: RELIABLE PEAT CO-JV
Address: 1245 W HWY 50
Facility ID: 9202560
Facility Status: CLOSED
Type Description: Agricultural
Facility Phone: 4076569766
DEP Contractor Own: P
Region: STATE
Positioning Method: UNVR
Lat/Long (dms): 28 25 3 / 81 23 3

Owner:

Owner Id: 18081
Owner Name: RELIABLE PEAT CO
Owner Address: PO BOX 491440
Owner Address 2: Not reported

Map ID
Direction
Distance
Elevation

MAP FINDINGS

Site

Database(s)

EDR ID Number
EPA ID Number

RELIABLE PEAT CO-JV (Continued)

S101264916

Owner City,St,Zip: LEESBURG, FL 34749
Owner Contact: JACK RINER
Owner Phone: 8004280101

Tank Id: 1
Status: Removed
Status Date: 8/31/1992
Install Date: 7/1/1987
Substance: Vehicular diesel
Content Description: Vehicular Diesel
Gallons: 3000
Tank Location: ABOVEGROUND

Click here for Florida Oculus:

**FA953
NNW
1/8-1/4
0.246 mi.
1298 ft.**

**WAWA
8574 S ORANGE BLOSSOM TRL
ORLANDO, FL 32809
Site 1 of 9 in cluster FA**

**FINDS 1015908957
ECHO N/A**

**Actual:
99 ft.**

FINDS:

**Focus Map:
5**

Registry ID: 110054104599

Environmental Interest/Information System

US National Pollutant Discharge Elimination System (NPDES) module of the Compliance Information System (ICIS) tracks surface water permits issued under the Clean Water Act. Under NPDES, all facilities that discharge pollutants from any point source into waters of the United States are required to obtain a permit. The permit will likely contain limits on what can be discharged, impose monitoring and reporting requirements, and include other provisions to ensure that the discharge does not adversely affect water quality.

Click this hyperlink while viewing on your computer to access additional FINDS: detail in the EDR Site Report.

ECHO:

Envid: 1015908957
Registry ID: 110054104599
DFR URL: <http://echo.epa.gov/detailed-facility-report?fid=110054104599>

**FA954
NNW
1/8-1/4
0.246 mi.
1298 ft.**

**8574 S. ORANGE BLOSSOM TRAIL
ORLANDO, FL
Site 2 of 9 in cluster FA**

**FL SPILLS S120045658
N/A**

**Actual:
99 ft.**

SPILLS:

**Focus Map:
5**

OHMIT Incident Number: 57201
Incident Legacy: Not reported
On-Scene Response: No
Criminal Indicator: No

Map ID
Direction
Distance
Elevation

MAP FINDINGS

Site

Database(s)

EDR ID Number
EPA ID Number

(Continued)

S120045658

Hurricane Indicator: No
Incident Date: 01/03/2017
Incident Status: Closed
Incident Report Date: 01/13/2017
Pollutant: Diesel fuel
Pollutants Category: Petroleum
Substance Spilled: Diesel fuel
Amount Spilled (Gallons): 15.00
Pollutant - Unit Measure: gallon

Incident Party Name: Lewis Environmental
Description: Inland

Incident Party Name: Lewis Environmental
Description: Inland

Incident Party Name: WaWa Food Market # 5138
Description: Inland

Incident Party Name: WaWa Food Market # 5138
Description: Inland

Incident Party Name: WaWa, Inc.
Description: Inland

Incident Party Name: WaWa, Inc.
Description: Inland

Incident Party Name: WaWa, Inc.
Description: Inland

Incident Party Name: WaWa, Inc.
Description: Inland

OHMIT Incident Number: 59551
Incident Legacy: Not reported
On-Scene Response: No
Criminal Indicator: No
Hurricane Indicator: No
Incident Date: 12/19/2017
Incident Status: Pending-DM
Incident Report Date: 12/19/2017
Pollutant: Gasoline
Pollutants Category: Petroleum
Substance Spilled: Gasoline
Amount Spilled (Gallons): 1.00
Pollutant - Unit Measure: gallon

Incident Party Name: DEP District Office
Description: Inland

Incident Party Name: Local Fire Department
Description: Inland

Incident Party Name: RP UNKNOWN
Description: Inland

Map ID
Direction
Distance
Elevation

MAP FINDINGS

Site

Database(s)

EDR ID Number
EPA ID Number

FA955 COGGIN HONDA AUTOMART FACILITY
NNW 8574 SOUTH ORANGE BLOSSOM TRAIL
1/8-1/4 ORLANDO, FL 32809
0.246 mi.
1298 ft. Site 3 of 9 in cluster FA

FL RESP PARTY S117359588
N/A

Actual: 99 ft. **RESP PARTY:**
Focus Map: 5

District:	Central District
Site Id:	305671
Project Id:	327145
Site Status:	CLOSED
Project Manager:	JEWSBURY_T
OGC Case Number:	14
Initial Date Received:	03/31/2011
Contaminants:	Not reported
Offsite Cont Impact:	Not reported
Priority Score:	Not reported
Datum:	NAD83
Method ID:	DPHO
Feature:	lifts and floor reservoir
Object Of Interest:	CAP RAP SITE
Proximity To Object:	APPRX
Collect Username:	JEWSBURY_T
Collect Affiliation:	Florida Department of Environmental Protection
Collect Program Id:	CL
Collect Date:	07/12/2011
Map Series Used:	2004_DOQQ
Map Source Scale:	2309
Interpolation Scale:	2309
Coordinate Accuracy Id:	3
Verify Method Id:	DPHO
Verifier Username:	JEWSBURY_T
Verifier Affiliation:	DEPARTMENT OF ENVIRONMENTAL PROTECTION
Verifying Program Id:	CL
Verification Date:	07/12/2011
Decode for District:	Central District
Decode for Datum:	North American Datum of 1983
Decode for Method:	Digital Aerial Photography With Ground Control
Decode for Off Site COC:	Not reported
Decode for V_Method:	Digital Aerial Photography With Ground Control
Latitude/Longitude (deg/min/sec):	28 26 28.3492999 / 81 24 15.9643999

FA956 WAWA FOOD MARKET #5138
NNW 8574 S ORANGE BLOSSOM TRL
1/8-1/4 ORLANDO, FL 32809
0.246 mi.
1298 ft. Site 4 of 9 in cluster FA

RCRA-CESQG 1016168361
FLR000200725

Actual: 99 ft. **RCRA-CESQG:**
Focus Map: 5

Date form received by agency:	03/09/2015
Facility name:	WAWA FOOD MARKET #5138
Facility address:	8574 S ORANGE BLOSSOM TRL ORLANDO, FL 32809-7971
EPA ID:	FLR000200725
Mailing address:	260 W BALTIMORE PIKE WAWA, PA 19063-5620
Contact:	STEVEN HUNTER
Contact address:	260 W BALTIMORE PIKE WAWA, PA 19063-5620
Contact country:	US

Map ID
Direction
Distance
Elevation

MAP FINDINGS

Site

Database(s)

EDR ID Number
EPA ID Number

WAWA FOOD MARKET #5138 (Continued)

1016168361

Contact telephone: 610-361-6134
Contact email: STEVE.HUNTER@WAWA.COM
EPA Region: 04
Classification: Conditionally Exempt Small Quantity Generator
Description: Handler: generates 100 kg or less of hazardous waste per calendar month, and accumulates 1000 kg or less of hazardous waste at any time; or generates 1 kg or less of acutely hazardous waste per calendar month, and accumulates at any time: 1 kg or less of acutely hazardous waste; or 100 kg or less of any residue or contaminated soil, waste or other debris resulting from the cleanup of a spill, into or on any land or water, of acutely hazardous waste; or generates 100 kg or less of any residue or contaminated soil, waste or other debris resulting from the cleanup of a spill, into or on any land or water, of acutely hazardous waste during any calendar month, and accumulates at any time: 1 kg or less of acutely hazardous waste; or 100 kg or less of any residue or contaminated soil, waste or other debris resulting from the cleanup of a spill, into or on any land or water, of acutely hazardous waste

Owner/Operator Summary:

Owner/operator name: WAWA INC
Owner/operator address: 260 W BALTIMORE PIKE
MEDIA, PA 19063
Owner/operator country: US
Owner/operator telephone: 941-705-0545
Owner/operator email: Not reported
Owner/operator fax: Not reported
Owner/operator extension: Not reported
Legal status: Private
Owner/Operator Type: Operator
Owner/Op start date: 06/13/2013
Owner/Op end date: Not reported
Owner/operator name: OBT & LAQUINTA, LLC
Owner/operator address: 8902 N DALE MABRY HWY SUITE200
TAMPA, FL 33614
Owner/operator country: US
Owner/operator telephone: Not reported
Owner/operator email: Not reported
Owner/operator fax: Not reported
Owner/operator extension: Not reported
Legal status: Private
Owner/Operator Type: Owner
Owner/Op start date: 06/13/2013
Owner/Op end date: Not reported

Handler Activities Summary:

U.S. importer of hazardous waste: No
Mixed waste (haz. and radioactive): No
Recycler of hazardous waste: No
Transporter of hazardous waste: No
Treater, storer or disposer of HW: No
Underground injection activity: No
On-site burner exemption: No
Furnace exemption: No
Used oil fuel burner: No

Map ID
Direction
Distance
Elevation

MAP FINDINGS

Site

Database(s)

EDR ID Number
EPA ID Number

WAWA FOOD MARKET #5138 (Continued)

1016168361

Used oil processor: No
User oil refiner: No
Used oil fuel marketer to burner: No
Used oil Specification marketer: No
Used oil transfer facility: No
Used oil transporter: No

Historical Generators:

Date form received by agency: 06/13/2013
Site name: WAWA FOOD MARKET #5138
Classification: Small Quantity Generator

Hazardous Waste Summary:

. Waste code: D001
. Waste name: IGNITABLE WASTE

. Waste code: D018
. Waste name: BENZENE

Violation Status: No violations found

**FA957
NNW
1/8-1/4
0.246 mi.
1298 ft.**

**COGGIN-O'STEEN HONDA
8574 S ORANGE BLOSSOM TRL
ORLANDO, FL
Site 5 of 9 in cluster FA**

**FL RGA LUST S115169806
N/A**

**Actual:
99 ft.**

RGA LUST:

**Focus Map:
5**

2010	COGGIN-O'STEEN HONDA	8574 S ORANGE BLOSSOM TRL
2009	COGGIN-O'STEEN HONDA	8574 S ORANGE BLOSSOM TRL
2008	COGGIN-O'STEEN HONDA	8574 S ORANGE BLOSSOM TRL
2007	COGGIN-O'STEEN HONDA	8574 S ORANGE BLOSSOM TRL
2006	COGGIN-O'STEEN HONDA	8574 S ORANGE BLOSSOM TRL
2005	COGGIN-O'STEEN HONDA	8574 S ORANGE BLOSSOM TRL
2004	COGGIN-O'STEEN HONDA	8574 S ORANGE BLOSSOM TRL
2003	COGGIN-O'STEEN HONDA	8574 S ORANGE BLOSSOM TRL
2002	COGGIN-O'STEEN HONDA	8574 S ORANGE BLOSSOM TRL
2001	COGGIN-O'STEEN HONDA	8574 S ORANGE BLOSSOM TRL
2000	COGGIN-O'STEEN HONDA	8574 S ORANGE BLOSSOM TRL
1999	COGGIN-O'STEEN HONDA	8574 S ORANGE BLOSSOM TRL

**FA958
NNW
1/8-1/4
0.246 mi.
1298 ft.**

**COGGIN HONDA AUTOMART
8574 S ORANGE BLOSSOM TRL
ORLANDO, FL
Site 6 of 9 in cluster FA**

**FL RGA LUST S115169805
N/A**

**Actual:
99 ft.**

RGA LUST:

**Focus Map:
5**

2012	COGGIN HONDA AUTOMART	8574 S ORANGE BLOSSOM TRL
2011	COGGIN HONDA AUTOMART	8574 S ORANGE BLOSSOM TRL

Map ID
Direction
Distance
Elevation

MAP FINDINGS

Site

Database(s)

EDR ID Number
EPA ID Number

FA959
NNW
1/8-1/4
0.246 mi.
1298 ft.

COGGIN HONDA
8574 S ORANGE BLOSSOM TRL
ORLANDO, FL 32809

RCRA-CESQG 1000235366
FINDS FLD119252765
ECHO

Site 7 of 9 in cluster FA

Actual:
99 ft.

RCRA-CESQG:

Date form received by agency: 01/30/2003

Focus Map:
5

Facility name: COGGIN HONDA
Facility address: 8574 S ORANGE BLOSSOM TRL
ORLANDO, FL 32809-7971

EPA ID: FLD119252765
Mailing address: S ORANGE BLOSSOM TRL
ORLANDO, FL 32809-7971

Contact: HAGEN HARALD
Contact address: S ORANGE BLOSSOM TRL
ORLANDO, FL 32809-7971

Contact country: US
Contact telephone: 305-851-9118

Contact email: Not reported

EPA Region: 04

Classification: Conditionally Exempt Small Quantity Generator

Description: Handler: generates 100 kg or less of hazardous waste per calendar month, and accumulates 1000 kg or less of hazardous waste at any time; or generates 1 kg or less of acutely hazardous waste per calendar month, and accumulates at any time: 1 kg or less of acutely hazardous waste; or 100 kg or less of any residue or contaminated soil, waste or other debris resulting from the cleanup of a spill, into or on any land or water, of acutely hazardous waste; or generates 100 kg or less of any residue or contaminated soil, waste or other debris resulting from the cleanup of a spill, into or on any land or water, of acutely hazardous waste during any calendar month, and accumulates at any time: 1 kg or less of acutely hazardous waste; or 100 kg or less of any residue or contaminated soil, waste or other debris resulting from the cleanup of a spill, into or on any land or water, of acutely hazardous waste

Handler Activities Summary:

U.S. importer of hazardous waste: No
Mixed waste (haz. and radioactive): No
Recycler of hazardous waste: No
Transporter of hazardous waste: No
Treater, storer or disposer of HW: No
Underground injection activity: No
On-site burner exemption: No
Furnace exemption: No
Used oil fuel burner: No
Used oil processor: No
User oil refiner: No
Used oil fuel marketer to burner: No
Used oil Specification marketer: No
Used oil transfer facility: No
Used oil transporter: No

Violation Status: No violations found

FINDS:

Registry ID: 110002540055

Map ID
Direction
Distance
Elevation

MAP FINDINGS

Site

Database(s)

EDR ID Number
EPA ID Number

COGGIN HONDA (Continued)

1000235366

Environmental Interest/Information System

RCRAInfo is a national information system that supports the Resource Conservation and Recovery Act (RCRA) program through the tracking of events and activities related to facilities that generate, transport, and treat, store, or dispose of hazardous waste. RCRAInfo allows RCRA program staff to track the notification, permit, compliance, and corrective action activities required under RCRA.

Florida Environmental System Today Application (FIESTA) Data Maintenance (FDM) system maintains entity, environmental interest and affiliation data for the State of Florida.

[Click this hyperlink](#) while viewing on your computer to access additional FINDS: detail in the EDR Site Report.

ECHO:

Envid: 1000235366
Registry ID: 110002540055
DFR URL: <http://echo.epa.gov/detailed-facility-report?fid=110002540055>

FA960
NNW
1/8-1/4
0.246 mi.
1298 ft.

GORDON FOOD SERVICE
8574 S ORANGE BLOSSOM TRL
ORLANDO, FL 32809

FINDS 1014881691
ECHO N/A

Site 8 of 9 in cluster FA

Actual:
99 ft.

FINDS:

Focus Map:
5

Registry ID: 110043731682

Environmental Interest/Information System

RCRAInfo is a national information system that supports the Resource Conservation and Recovery Act (RCRA) program through the tracking of events and activities related to facilities that generate, transport, and treat, store, or dispose of hazardous waste. RCRAInfo allows RCRA program staff to track the notification, permit, compliance, and corrective action activities required under RCRA.

US National Pollutant Discharge Elimination System (NPDES) module of the Compliance Information System (ICIS) tracks surface water permits issued under the Clean Water Act. Under NPDES, all facilities that discharge pollutants from any point source into waters of the United States are required to obtain a permit. The permit will likely contain limits on what can be discharged, impose monitoring and reporting requirements, and include other provisions to ensure that the discharge does not adversely affect water quality.

[Click this hyperlink](#) while viewing on your computer to access additional FINDS: detail in the EDR Site Report.

ECHO:

Envid: 1014881691
Registry ID: 110043731682
DFR URL: <http://echo.epa.gov/detailed-facility-report?fid=110043731682>

Map ID
Direction
Distance
Elevation

MAP FINDINGS

Site

Database(s)

EDR ID Number
EPA ID Number

FA961 **WAWA FLORIDA LLC 5138**
NNW **8574 S ORANGE BLOSSOM TRL**
1/8-1/4 **ORLANDO, FL 32809**
0.246 mi.
1298 ft. **Site 9 of 9 in cluster FA**

FL LUST **U001364615**
FL UST **N/A**
FL AST
FL Financial Assurance
FL NPDES

Actual:
99 ft.

LUST:

Focus Map:
5

Region: STATE
Facility Id: 8627625
Facility Status: OPEN
Facility Type: C - Fuel user/Non-retail
Facility Phone: (610)361-3839
Facility Cleanup Rank: 14364
District: Central District
Lat/Long (dms): 28 26 28.3668 / 81 24 16.7868
Section: Not reported
Township: Not reported
Range: Not reported
Feature: Not reported
Method: UNVR
Datum: 0
Score: 29
Score Effective Date: 2012-03-12 00:00:00
Score When Ranked: 5
Operator: FUEL EQUIP & COMPLIANCE
Name Update: 2013-11-25 00:00:00
Address Update: 2011-10-19 00:00:00

Petroleum Cleanup PCT Facility Score:

Facility Cleanup Status: CMPL - COMPLETED
Contact: JOSH WORTH
Contact Company: WAWA FLORIDA LLC
Contact Address: 7022 TPC DR #200
Contact City/State/Zip: ORLANDO, FL 32822
Phone: (610)558-8521
Bad Address Ind: N
State: FL
Zip: 32809, 7971
Score: 29
Score Effective Date: 2012-03-12 00:00:00
Related Party ID: 68130
Primary RP Role: ACCOUNT OWNER
RP Begin Date: 2013-11-25
RP Zip: Not reported
RP Extension: Not reported

Discharge Cleanup Summary:

Discharge Date: 9/2/2010
PCT Discharge Combined: Not reported
Cleanup Required: R - CLEANUP REQUIRED
Discharge Cleanup Status: SRCR - SRCR COMPLETE
Disch Cleanup Status Date: 3/8/2012
Cleanup Work Status: COMPLETED
Information Source: Z - OTHER
Other Source Description: Not reported
Eligibility Indicator: I - INELIGIBLE
Site Manager: LEROUX_B
Site Mgr End Date: 3/8/2012
Tank Office: PCCD - CD CLEANUP & COMPLIANCE ASSURANCE PROGRAM

Map ID
Direction
Distance
Elevation

MAP FINDINGS

Site

Database(s)

EDR ID Number
EPA ID Number

WAWA FLORIDA LLC 5138 (Continued)

U001364615

Discharge Date: 12/16/1998
PCT Discharge Combined: Not reported
Cleanup Required: R - CLEANUP REQUIRED
Discharge Cleanup Status: NFA - NFA COMPLETE
Disch Cleanup Status Date: 2/12/2007
Cleanup Work Status: COMPLETED
Information Source: D - DISCHARGE NOTIFICATION
Other Source Description: Not reported
Eligibility Indicator: I - INELIGIBLE
Site Manager: GREEN_MN
Site Mgr End Date: 1/10/2007
Tank Office: PCLP48 - ORANGE COUNTY ENVIRONMENTAL PROTECTION DIV

Contaminated Media:
Discharge Date: 9/2/2010
Pct Discharge Combined With: Not reported
Cleanup Required: R - CLEANUP REQUIRED
Discharge Cleanup Status: SRCR - SRCR COMPLETE
Disch Cleanup Status Date: 3/8/2012
Cleanup Work Status: COMPLETED
Information Source: Z - OTHER
Other Source Description: Not reported
Elig Indicator: I - INELIGIBLE
Site Manager: LEROUX_B
Site Mgr End Date: 3/8/2012
Tank Office: PCCD - CD CLEANUP & COMPLIANCE

Contaminated Drinking Wells: Not reported
Contaminated Monitoring Well: No
Contaminated Soil: Yes
Contaminated Surface Water: No
Contaminated Ground Water: Yes
Pollutant: L - Waste Oil
Pollutant Other Description: Not reported
Gallons Discharged: Not reported
Discharge Date: 12/16/1998
Pct Discharge Combined With: Not reported
Cleanup Required: R - CLEANUP REQUIRED
Discharge Cleanup Status: NFA - NFA COMPLETE
Disch Cleanup Status Date: 2/12/2007
Cleanup Work Status: COMPLETED
Information Source: D - DISCHARGE NOTIFICATION
Other Source Description: Not reported
Elig Indicator: I - INELIGIBLE
Site Manager: GREEN_MN
Site Mgr End Date: 1/10/2007
Tank Office: PCLP48 - ORANGE COUNTY ENVIRON

Contaminated Drinking Wells: Not reported
Contaminated Monitoring Well: Not reported
Contaminated Soil: Yes
Contaminated Surface Water: Not reported
Contaminated Ground Water: Yes
Pollutant: M - Fuel Oil - Onsite Heat
Pollutant Other Description: TANK CORROSION @ CLOSURE
Gallons Discharged: Not reported

Task Information:
District: CD
Facility ID: 8627625

Map ID
Direction
Distance
Elevation

MAP FINDINGS

Site

Database(s)

EDR ID Number
EPA ID Number

WAWA FLORIDA LLC 5138 (Continued)

U001364615

Facility Status: OPEN
Facility Type: C - Fuel user/Non-retail -
County: ORANGE
County ID: 48
Cleanup Eligibility Status: I
Source Effective Date: 03-08-2012
Discharge Date: 09-02-2010
Cleanup Required: R - CLEANUP REQUIRED
Discharge Cleanup Status: SRCR - SRCR COMPLETE
Disch Cleanup Status Date: 03-08-2012
SRC Action Type: SRCR - SITE REHABILITATION COMPLETION REPORT
SRC Submit Date: 12-09-2011
SRC Review Date: 03-08-2012
SRC Completion Status: A - APPROVED
SRC Issue Date: 03-08-2012
SRC Comment: Not reported
Cleanup Work Status: COMPLETED
Site Mgr: LEROUX_B
Site Mgr End Date: 03-08-2012
Tank Office: PCCD - Central District
SR Task ID: Not reported
SR Cleanup Responsible: -
SR Funding Eligibility Type: -
SR Actual Cost: Not reported
SR Completion Date: Not reported
SR Payment Date: Not reported
SR Oral Date: Not reported
SR Written Date: Not reported
SR Soil Removal: Not reported
SR Free Product Removal: Not reported
SR Soil Tonnage Removed: Not reported
SR Soil Treatment: Not reported
SR Other Treatment: Not reported
SR Alternate Proc Received Date: Not reported
SR Alternate Procedure Status: Not reported
SR Alternate Procedure Status Date: Not reported
SR Alternate Procedure Comments: Not reported
SA Task ID: 88186
SA Cleanup Responsible: -
SA Funding Eligibility Type: -
SA Actual Cost: Not reported
SA Completion Date: Not reported
SA Payment Date: Not reported
RAP Task ID: Not reported
RAP Cleanup Responsible ID: -
RAP Funding Eligibility Type: -
RAP Actual Cost: Not reported
RAP Completion Date: Not reported
RAP Payment Date: Not reported
RAP Last Order Approved: Not reported
RA Task ID: 88187
RA Cleanup Responsible: RP - RESPONSIBLE PARTY
RA Funding Eligibility Type: -
RA Years to Complete: 0
RA Actual Cost: Not reported
District: CD
Facility ID: 8627625

Map ID
Direction
Distance
Elevation

MAP FINDINGS

Site

Database(s)

EDR ID Number
EPA ID Number

WAWA FLORIDA LLC 5138 (Continued)

U001364615

Facility Status: OPEN
Facility Type: C - Fuel user/Non-retail -
County: ORANGE
County ID: 48
Cleanup Eligibility Status: I
Source Effective Date: 01-10-2007
Discharge Date: 12-16-1998
Cleanup Required: R - CLEANUP REQUIRED
Discharge Cleanup Status: NFA - NFA COMPLETE
Disch Cleanup Status Date: 02-12-2007
SRC Action Type: NFA - NO FURTHER ACTION
SRC Submit Date: 12-27-2006
SRC Review Date: 01-08-2007
SRC Completion Status: A - APPROVED
SRC Issue Date: 02-12-2007
SRC Comment: Not reported
Cleanup Work Status: COMPLETED
Site Mgr: GREEN_MN
Site Mgr End Date: 01-10-2007
Tank Office: PCLP48 - Orange County
SR Task ID: Not reported
SR Cleanup Responsible: -
SR Funding Eligibility Type: -
SR Actual Cost: Not reported
SR Completion Date: Not reported
SR Payment Date: Not reported
SR Oral Date: Not reported
SR Written Date: Not reported
SR Soil Removal: Not reported
SR Free Product Removal: Not reported
SR Soil Tonnage Removed: Not reported
SR Soil Treatment: Not reported
SR Other Treatment: Not reported
SR Alternate Proc Received Date: Not reported
SR Alternate Procedure Status: Not reported
SR Alternate Procedure Status Date: Not reported
SR Alternate Procedure Comments: Not reported
SA Task ID: 76532
SA Cleanup Responsible: -
SA Funding Eligibility Type: -
SA Actual Cost: Not reported
SA Completion Date: Not reported
SA Payment Date: Not reported
RAP Task ID: Not reported
RAP Cleanup Responsible ID: -
RAP Funding Eligibility Type: -
RAP Actual Cost: Not reported
RAP Completion Date: Not reported
RAP Payment Date: Not reported
RAP Last Order Approved: Not reported
RA Task ID: 80372
RA Cleanup Responsible: RP - RESPONSIBLE PARTY
RA Funding Eligibility Type: -
RA Years to Complete: 0
RA Actual Cost: Not reported

Map ID
Direction
Distance
Elevation

MAP FINDINGS

Site

Database(s)

EDR ID Number
EPA ID Number

WAWA FLORIDA LLC 5138 (Continued)

U001364615

[Click here for Florida Oculus:](#)

UST:

Facility Id: 8627625
Facility Status: OPEN
Type Description: Fuel user/Non-retail
Facility Phone: 6103613839
Region: STATE
Positioning Method: UNVR
Lat/Long (dms): 28 34 45 / 81 25 52

Owner:

Owner Id: 68130
Owner Name: WAWA FLORIDA LLC
Owner Address: 7022 TPC DR #200
Owner Address 2: ATTN: FUEL EQUIP & COMPLIANCE
Owner City,St,Zip: ORLANDO, FL 32822
Owner Contact: JOSH WORTH
Owner Phone: 6105588521

Tank Info:

Name: WAWA FLORIDA LLC 5138
Address: 8574 S ORANGE BLOSSOM TRL
Tank Id: 4
Status: Removed
Status Date: 8/31/1992
Install Date: 10/1/1984
Substance: Waste oil
Content Description: Waste Oil
Gallons: 1000
Vessel Indicator: TANK
Tank Location: UNDERGROUND
DEP Contractor: C

Name: WAWA FLORIDA LLC 5138
Address: 8574 S ORANGE BLOSSOM TRL
Tank Id: T2
Status: In service
Status Date: 7/1/2013
Install Date: 6/1/2013
Substance: Unleaded gas
Content Description: Unleaded Gas
Gallons: 20000
Vessel Indicator: TANK
Tank Location: UNDERGROUND
DEP Contractor: C

Construction:

Tank Id: T2
Construction Category: Primary Construction
Construction Description: Fiberglass

Tank Id: T2
Construction Category: Overfill/Spill
Construction Description: Spill containment bucket

Tank Id: T2

Map ID
Direction
Distance
Elevation

MAP FINDINGS

Site

Database(s)

EDR ID Number
EPA ID Number

WAWA FLORIDA LLC 5138 (Continued)

U001364615

Construction Category: Overfill/Spill
Construction Description: Flow shut-Off

Tank Id: T2
Construction Category: Overfill/Spill
Construction Description: Level gauges/alarms

Tank Id: T2
Construction Category: Secondary Containment
Construction Description: Double wall

Monitoring:
Tank ID: T2
Monitoring Description: Monitor dbl wall tank space

Tank ID: T2
Monitoring Description: Mechanical line leak detector

Tank ID: T2
Monitoring Description: Monitor dbl wall pipe space

Tank ID: T2
Monitoring Description: Automatic tank gauging - USTs

Tank ID: T2
Monitoring Description: Electronic monitor pipe sumps

Tank ID: T2
Monitoring Description: Electronic monitor dispenser liners

Piping:
Tank ID: T2
Piping Category: Miscellaneous Attributes
Piping Description: Pressurized piping system

Tank ID: T2
Piping Category: Secondary Containment
Piping Description: Double wall

Tank ID: T2
Piping Category: Miscellaneous Attributes
Piping Description: Dispenser liners

Tank ID: T2
Piping Category: Primary Construction
Piping Description: Approved synthetic material

Name: WAWA FLORIDA LLC 5138
Address: 8574 S ORANGE BLOSSOM TRL
Tank Id: T3/T5
Status: In service
Status Date: 7/1/2013
Install Date: 6/1/2013
Substance: Unleaded gas
Content Description: Unleaded Gas

Map ID
Direction
Distance
Elevation

MAP FINDINGS

Site

Database(s)

EDR ID Number
EPA ID Number

WAWA FLORIDA LLC 5138 (Continued)

U001364615

Gallons: 20000
Vessel Indicator: TANK
Tank Location: UNDERGROUND
DEP Contractor: C

Construction:

Tank Id: T3/T5
Construction Category: Primary Construction
Construction Description: Fiberglass

Tank Id: T3/T5
Construction Category: Overfill/Spill
Construction Description: Spill containment bucket

Tank Id: T3/T5
Construction Category: Overfill/Spill
Construction Description: Flow shut-Off

Tank Id: T3/T5
Construction Category: Overfill/Spill
Construction Description: Level gauges/alarms

Tank Id: T3/T5
Construction Category: Secondary Containment
Construction Description: Double wall

Tank Id: T3/T5
Construction Category: Miscellaneous Attributes
Construction Description: Compartmented

Monitoring:

Tank ID: T3/T5
Monitoring Description: Monitor dbl wall tank space

Tank ID: T3/T5
Monitoring Description: Mechanical line leak detector

Tank ID: T3/T5
Monitoring Description: Monitor dbl wall pipe space

Tank ID: T3/T5
Monitoring Description: Automatic tank gauging - USTs

Tank ID: T3/T5
Monitoring Description: Electronic monitor pipe sumps

Tank ID: T3/T5
Monitoring Description: Electronic monitor dispenser liners

Piping:

Tank ID: T3/T5
Piping Category: Secondary Containment
Piping Description: Double wall

Tank ID: T3/T5
Piping Category: Primary Construction
Piping Description: Approved synthetic material

Map ID
Direction
Distance
Elevation

MAP FINDINGS

Site

Database(s)

EDR ID Number
EPA ID Number

WAWA FLORIDA LLC 5138 (Continued)

U001364615

Tank ID: T3/T5
Piping Category: Miscellaneous Attributes
Piping Description: Pressurized piping system

Tank ID: T3/T5
Piping Category: Miscellaneous Attributes
Piping Description: Dispenser liners

Name: WAWA FLORIDA LLC 5138
Address: 8574 S ORANGE BLOSSOM TRL
Tank Id: TI/T4
Status: In service
Status Date: 7/1/2013
Install Date: 6/1/2013
Substance: Unleaded gas
Content Description: Unleaded Gas
Gallons: 20000
Vessel Indicator: TANK
Tank Location: UNDERGROUND
DEP Contractor: C

Construction:
Tank Id: TI/T4
Construction Category: Primary Construction
Construction Description: Fiberglass

Tank Id: TI/T4
Construction Category: Overfill/Spill
Construction Description: Spill containment bucket

Tank Id: TI/T4
Construction Category: Overfill/Spill
Construction Description: Flow shut-Off

Tank Id: TI/T4
Construction Category: Overfill/Spill
Construction Description: Level gauges/alarms

Tank Id: TI/T4
Construction Category: Secondary Containment
Construction Description: Double wall

Tank Id: TI/T4
Construction Category: Miscellaneous Attributes
Construction Description: Compartmented

Monitoring:
Tank ID: TI/T4
Monitoring Description: Monitor dbl wall tank space

Tank ID: TI/T4
Monitoring Description: Mechanical line leak detector

Tank ID: TI/T4
Monitoring Description: Monitor dbl wall pipe space

Map ID
Direction
Distance
Elevation

MAP FINDINGS

Site

Database(s)

EDR ID Number
EPA ID Number

WAWA FLORIDA LLC 5138 (Continued)

U001364615

Tank ID: TI/T4
Monitoring Description: Automatic tank gauging - USTs

Tank ID: TI/T4
Monitoring Description: Electronic monitor pipe sumps

Tank ID: TI/T4
Monitoring Description: Electronic monitor dispenser liners

Piping:

Tank ID: TI/T4
Piping Category: Secondary Containment
Piping Description: Double wall

Tank ID: TI/T4
Piping Category: Primary Construction
Piping Description: Approved synthetic material

Tank ID: TI/T4
Piping Category: Miscellaneous Attributes
Piping Description: Dispenser liners

Tank ID: TI/T4
Piping Category: Miscellaneous Attributes
Piping Description: Pressurized piping system

[Click here for Florida Oculus:](#)

AST:

Name: WAWA FLORIDA LLC 5138
Address: 8574 S ORANGE BLOSSOM TRL
Facility ID: 8627625
Facility Status: OPEN
Type Description: Fuel user/Non-retail
Facility Phone: 6103613839
DEP Contractor Own: C
Region: STATE
Positioning Method: UNVR
Lat/Long (dms): 28 34 45 / 81 25 52

Owner:

Owner Id: 68130
Owner Name: WAWA FLORIDA LLC
Owner Address: 7022 TPC DR #200
Owner Address 2: ATTN: FUEL EQUIP & COMPLIANCE
Owner City,St,Zip: ORLANDO, FL 32822
Owner Contact: JOSH WORTH
Owner Phone: 6105588521

Tank Id: 1
Status: Removed
Status Date: 8/31/1992
Install Date: 10/1/1984
Substance: New/lube oil

Map ID
Direction
Distance
Elevation

MAP FINDINGS

Site

Database(s)

EDR ID Number
EPA ID Number

WAWA FLORIDA LLC 5138 (Continued)

U001364615

Content Description: New/Lube Oil
Gallons: 1000
Tank Location: ABOVEGROUND

Tank Id: 2
Status: Removed
Status Date: 6/1/2013
Install Date: 10/1/1984
Substance: New/lube oil
Content Description: New/Lube Oil
Gallons: 275
Tank Location: ABOVEGROUND

Tank Id: 3
Status: Removed
Status Date: 6/1/2013
Install Date: 10/1/1984
Substance: New/lube oil
Content Description: New/Lube Oil
Gallons: 275
Tank Location: ABOVEGROUND

Tank Id: 5
Status: Removed
Status Date: 6/1/2013
Install Date: 8/1/1992
Substance: New/lube oil
Content Description: New/Lube Oil
Gallons: 500
Tank Location: ABOVEGROUND

Tank Id: 6
Status: Removed
Status Date: 6/1/2013
Install Date: 8/1/1992
Substance: Waste oil
Content Description: Waste Oil
Gallons: 500
Tank Location: ABOVEGROUND

[Click here for Florida Oculus:](#)

FL Financial Assurance 3:

Region: 3
Facility ID: 8627625
Facility Phone: 6103613839
Facility Status: OPEN
Facility Type: C
Type Description: Fuel user/Non-retail
DEP CO: P
Financial Responsibility: INSURANCE
Insurance Company: GREAT AMERICAN
Effective Date: 07/30/2014
Expire Date: 07/30/2019
Owner ID: 68130
Owner Name: WAWA FLORIDA LLC

Map ID
Direction
Distance
Elevation

MAP FINDINGS

Site

Database(s)

EDR ID Number
EPA ID Number

WAWA FLORIDA LLC 5138 (Continued)

U001364615

Owner Address: 7022 TPC DR #200
Owner Address2: ATTN: FUEL EQUIP & COMPLIANCE
Owner City,St,Zip: ORLANDO, FL 32822
Contact: JOSH WORTH
Resp Party Phone: 6105588521

Region: 3
Facility ID: 8627625
Facility Phone: 6103613839
Facility Status: OPEN
Facility Type: C
Type Description: Fuel user/Non-retail
DEP CO: P
Financial Responsibility: INSURANCE
Insurance Company: ZURICH-AMERICAN
Effective Date: 07/30/2009
Expire Date: 07/30/2014
Owner ID: 68130
Owner Name: WAWA FLORIDA LLC
Owner Address: 7022 TPC DR #200
Owner Address2: ATTN: FUEL EQUIP & COMPLIANCE
Owner City,St,Zip: ORLANDO, FL 32822
Contact: JOSH WORTH
Resp Party Phone: 6105588521

WASTEWATER:

Facility ID: FLR10KQ50
Facility Type: Construction Stormwater GP
Status: Active - Existing, permitted facility/site for which effluent, reclaimed water or wastewater residual discharge into the environment and/or monitoring is taking place.

District Office: TLST
NPDES Permitted Site: Not reported
Environmental Interest: Not reported
Owner Type: Private
Permit Capacity: Not reported
Party Name: Mark Coyne, Project Manager
Company Name: Pat Cook Construction, Inc.
RP Address: 1904 Manatee Ave W
RP Address 2: Not reported
RP City,Stat,Zip: Bradenton FL 34205-5860
Telephone: Not reported
Email: don.sicking@patcook.com
Issue Date: 06/23/2011
Effective Date: 06/23/2011
Expiration Date: 06/22/2016
DOC Description: Generic Permit
Latitude Degrees: 28
Latitude Minutes: 26
Latitude Seconds: 27
Longitude Degrees: 81
Longitude Minutes: 24
Longitude Seconds: 15
Treatment: Not reported
Decode For Fstatus: Active

Facility ID: FLR10MA43

Map ID
Direction
Distance
Elevation

MAP FINDINGS

Site

Database(s)

EDR ID Number
EPA ID Number

WAWA FLORIDA LLC 5138 (Continued)

U001364615

Facility Type: Construction Stormwater GP
Status: Active - Existing, permitted facility/site for which effluent, reclaimed water or wastewater residual discharge into the environment and/or monitoring is taking place.

District Office: TLST
NPDES Permitted Site: Not reported
Environmental Interest: Not reported
Owner Type: Unknown
Permit Capacity: Not reported
Party Name: Mike Wagers, Project Manager
Company Name: KCF Site Development, LLC
RP Address: 235 West Dr
RP Address 2: Not reported
RP City,Stat,Zip: Melbourne FL 32904-1043
Telephone: 3212535556
Email: mikew@kcfsite.com
Issue Date: 09/28/2012
Effective Date: 09/28/2012
Expiration Date: 09/27/2017
DOC Description: Generic Permit
Latitude Degrees: 28
Latitude Minutes: 26
Latitude Seconds: 25.65
Longitude Degrees: 81
Longitude Minutes: 24
Longitude Seconds: 15.39
Treatment: Not reported
Decode For Fstatus: Active

**FB962
NE
1/8-1/4
0.246 mi.
1300 ft.**

**THERMO KING
9707 BACHMAN RD
ORLANDO, FL**

**FL NPDES S118896617
N/A**

Site 1 of 2 in cluster FB

**Actual:
94 ft.
Focus Map:
5**

WASTEWATER:
Facility ID: FLR20AH11
Facility Type: Construction Generic Dewatering
Status: Active - Existing, permitted facility/site for which effluent, reclaimed water or wastewater residual discharge into the environment and/or monitoring is taking place.

District Office: TLST
NPDES Permitted Site: Not reported
Environmental Interest: Not reported
Owner Type: Private
Permit Capacity: Not reported
Party Name: Lindy Brewer, Superintendent
Company Name: Greer Contracting Company
RP Address: 670 Clay St
RP Address 2: Not reported
RP City,Stat,Zip: Winter Park FL 32789-4516
Telephone: 4075995380
Email: Lindy@GREERCONTRACTING.COM
Issue Date: 08/20/2015
Effective Date: 08/20/2015
Expiration Date: 08/19/2020
DOC Description: Generic Permit
Latitude Degrees: 28

Map ID
Direction
Distance
Elevation

MAP FINDINGS

Site

Database(s)

EDR ID Number
EPA ID Number

THERMO KING (Continued)

S118896617

Latitude Minutes: 25
Latitude Seconds: 33.13
Longitude Degrees: 81
Longitude Minutes: 23
Longitude Seconds: 30.23
Treatment: Not reported
Decode For Fstatus: Active

**FB963
NE
1/8-1/4
0.246 mi.
1300 ft.**

**THERMO KING
9707 BACHMAN RD
ORLANDO, FL 32824**

**FINDS 1018136427
ECHO N/A**

Site 2 of 2 in cluster FB

**Actual:
94 ft.**

FINDS:

**Focus Map:
5**

Registry ID: 110064875862

Environmental Interest/Information System

US National Pollutant Discharge Elimination System (NPDES) module of the Compliance Information System (ICIS) tracks surface water permits issued under the Clean Water Act. Under NPDES, all facilities that discharge pollutants from any point source into waters of the United States are required to obtain a permit. The permit will likely contain limits on what can be discharged, impose monitoring and reporting requirements, and include other provisions to ensure that the discharge does not adversely affect water quality.

[Click this hyperlink](#) while viewing on your computer to access additional FINDS: detail in the EDR Site Report.

ECHO:

Envid: 1018136427
Registry ID: 110064875862
DFR URL: <http://echo.epa.gov/detailed-facility-report?fid=110064875862>

**EN964
SE
1/8-1/4
0.246 mi.
1301 ft.**

**COCA COLA FOUNTAIN
1125 GILLS DR STE 400
ORLANDO, FL 32824**

**RCRA-SQG 1000906298
FINDS FL0000562355
ECHO**

Site 3 of 4 in cluster EN

**Actual:
95 ft.**

RCRA-SQG:

**Focus Map:
5**

Date form received by agency: 08/30/1994
Facility name: COCA COLA FOUNTAIN
Facility address: 1125 GILLS DR STE 400
ORLANDO, FL 32824-8067
EPA ID: FL0000562355
Mailing address: GILLS DR
ORLANDO, FL 32824-8067
Contact: KEN ROBINSON
Contact address: GILLS DR STE 400
ORLANDO, FL 32824-8067
Contact country: US
Contact telephone: 407-856-0990

Map ID
Direction
Distance
Elevation

MAP FINDINGS

Site

Database(s)

EDR ID Number
EPA ID Number

COCA COLA FOUNTAIN (Continued)

1000906298

Contact email: Not reported
EPA Region: 04
Classification: Small Small Quantity Generator
Description: Handler: generates more than 100 and less than 1000 kg of hazardous waste during any calendar month and accumulates less than 6000 kg of hazardous waste at any time; or generates 100 kg or less of hazardous waste during any calendar month, and accumulates more than 1000 kg of hazardous waste at any time

Owner/Operator Summary:

Owner/operator name: KEN ROBINSON
Owner/operator address: 1125 GILLS DR STE 400
ORLANDO, FL 32824
Owner/operator country: US
Owner/operator telephone: Not reported
Owner/operator email: Not reported
Owner/operator fax: Not reported
Owner/operator extension: Not reported
Legal status: Private
Owner/Operator Type: Owner
Owner/Op start date: 10/18/1996
Owner/Op end date: Not reported

Owner/operator name: ROBINSON KEN
Owner/operator address: 1125 GILLS DR STE 400
ORLANDO, FL 32824
Owner/operator country: US
Owner/operator telephone: Not reported
Owner/operator email: Not reported
Owner/operator fax: Not reported
Owner/operator extension: Not reported
Legal status: Private
Owner/Operator Type: Owner
Owner/Op start date: 10/18/1996
Owner/Op end date: Not reported

Handler Activities Summary:

U.S. importer of hazardous waste: No
Mixed waste (haz. and radioactive): No
Recycler of hazardous waste: No
Transporter of hazardous waste: No
Treater, storer or disposer of HW: No
Underground injection activity: No
On-site burner exemption: No
Furnace exemption: No
Used oil fuel burner: No
Used oil processor: No
Used oil refiner: No
Used oil fuel marketer to burner: No
Used oil Specification marketer: No
Used oil transfer facility: No
Used oil transporter: No

Hazardous Waste Summary:

. Waste code: D001

Map ID
Direction
Distance
Elevation

MAP FINDINGS

Site

Database(s)

EDR ID Number
EPA ID Number

COCA COLA FOUNTAIN (Continued)

1000906298

- . Waste name: IGNITABLE WASTE
- . Waste code: D008
- . Waste name: LEAD
- . Waste code: D018
- . Waste name: BENZENE
- . Waste code: D035
- . Waste name: METHYL ETHYL KETONE
- . Waste code: D039
- . Waste name: TETRACHLOROETHYLENE
- . Waste code: D040
- . Waste name: TRICHLOROETHYLENE
- . Waste code: F003
- . Waste name: THE FOLLOWING SPENT NONHALOGENATED SOLVENTS: XYLENE, ACETONE, ETHYL ACETATE, ETHYL BENZENE, ETHYL ETHER, METHYL ISOBUTYL KETONE, N-BUTYL ALCOHOL, CYCLOHEXANONE, AND METHANOL; ALL SPENT SOLVENT MIXTURES/BLENDS CONTAINING, BEFORE USE, ONLY THE ABOVE SPENT NONHALOGENATED SOLVENTS; AND ALL SPENT SOLVENT MIXTURES/BLENDS CONTAINING, BEFORE USE, ONE OR MORE OF THE ABOVE NONHALOGENATED SOLVENTS, AND A TOTAL OF TEN PERCENT OR MORE (BY VOLUME) OF ONE OR MORE OF THOSE SOLVENTS LISTED IN F001, F002, F004, AND F005; AND STILL BOTTOMS FROM THE RECOVERY OF THESE SPENT SOLVENTS AND SPENT SOLVENT MIXTURES.
- . Waste code: F005
- . Waste name: THE FOLLOWING SPENT NONHALOGENATED SOLVENTS: TOLUENE, METHYL ETHYL KETONE, CARBON DISULFIDE, ISOBUTANOL, PYRIDINE, BENZENE, 2-ETHOXYETHANOL, AND 2-NITROPROPANE; ALL SPENT SOLVENT MIXTURES/BLENDS CONTAINING, BEFORE USE, A TOTAL OF TEN PERCENT OR MORE (BY VOLUME) OF ONE OR MORE OF THE ABOVE NONHALOGENATED SOLVENTS OR THOSE SOLVENTS LISTED IN F001, F002, OR F004; AND STILL BOTTOMS FROM THE RECOVERY OF THESE SPENT SOLVENTS AND SPENT SOLVENT MIXTURES.

Violation Status: No violations found

FINDS:

Registry ID: 110002520362

Environmental Interest/Information System

RCRAInfo is a national information system that supports the Resource Conservation and Recovery Act (RCRA) program through the tracking of events and activities related to facilities that generate, transport, and treat, store, or dispose of hazardous waste. RCRAInfo allows RCRA program staff to track the notification, permit, compliance, and corrective action activities required under RCRA.

Florida Environmental System Today Application (FIESTA) Data Maintenance (FDM) system maintains entity, environmental interest and affiliation data for the State of Florida.

Map ID
Direction
Distance
Elevation

MAP FINDINGS

Site

Database(s)

EDR ID Number
EPA ID Number

COCA COLA FOUNTAIN (Continued)

1000906298

[Click this hyperlink](#) while viewing on your computer to access additional FINDS: detail in the EDR Site Report.

ECHO:

Envid: 1000906298
Registry ID: 110002520362
DFR URL: <http://echo.epa.gov/detailed-facility-report?fid=110002520362>

EN965
SE
1/8-1/4
0.246 mi.
1301 ft.

ECOLAB
1125 GILLS DRIVE - SUITE 600
ORLANDO, FL 32824

FL TIER 2 S107717970
N/A

Site 4 of 4 in cluster EN

Actual:
95 ft.

TIER 2:

Focus Map:
5

Name: ECOLAB
Address: 1125 GILLS DRIVE - SUITE 600
City,State,Zip: ORLANDO, FL 328248076
Year: Not reported
Facility Id: Not reported
Active Date: 01/01/1989
Inactive Date: Not reported
Sale Pending: False
Original Date: Not reported
PLOT Source: Google Maps
Latitude: 28.437000
Longitude: -81.394400
LEPC District: 6
Counties: Volusia,Seminole,Osceola,Orange,Lake,Brevard,
SERC: 29701
Program Level: 0
PRIME: 12927
SIC Code: 2841
SIC Code 2: 2842
NAICS Code: 325611

Other Chemical Data:

Report Year: 2001
Tier 2 Report ID: 77908
Chemical ID: 93878
CAS Number: 7647145
Chemical Name: SODIUM CHLORIDE [SALT] [ROCK SALT] [SALINE] [TABLE SALT]
Chemical Date: 1/2/1972
Average Amount: 3
Maximum Amount: 17232
Location ID: 296598
Chemical State: LIQUID
Mixture: False
Mixture Percent: 100.00
Containter: CONV
Pressure: CONV
Temperature: CONV
Average Amount: 3
Maximum Amount: 17232
Days on Site: 365
Site Plan: False
Site Plan Document: Not reported

Map ID
Direction
Distance
Elevation

MAP FINDINGS

Site

Database(s)

EDR ID Number
EPA ID Number

ECOLAB (Continued)

S107717970

Private Location: False
Location: Not reported

Report Year: 2001
Tier 2 Report ID: 77908
Chemical ID: 93875
CAS Number: 7757826
Chemical Name: SODIUM SULFATE
Chemical Date: 1/2/1972
Average Amount: 3
Maximum Amount: 19886
Location ID: 296602
Chemical State: LIQUID
Mixture: False
Mixture Percent: 100.00
Container: CONV
Pressure: CONV
Temperature: CONV
Average Amount: 3
Maximum Amount: 19886
Days on Site: 365
Site Plan: False
Site Plan Document: Not reported
Private Location: False
Location: Not reported

Report Year: 2001
Tier 2 Report ID: 77908
Chemical ID: 93874
CAS Number: 6419198
Chemical Name: AMINO TRI(METHYLENE-PHOSPHORIC ACID) [DEQUEST 2000] [ATMP]
Chemical Date: 1/2/1972
Average Amount: 3
Maximum Amount: 11612
Location ID: 296597
Chemical State: LIQUID
Mixture: False
Mixture Percent: 100.00
Container: CONV
Pressure: CONV
Temperature: CONV
Average Amount: 3
Maximum Amount: 11612
Days on Site: 365
Site Plan: False
Site Plan Document: Not reported
Private Location: False
Location: Not reported

Report Year: 2001
Tier 2 Report ID: 77908
Chemical ID: 93873
CAS Number: 9003014
Chemical Name: POLYACRYLIC ACID [ACRYLIC ACID RESIN]

Map ID
Direction
Distance
Elevation

MAP FINDINGS

Site

Database(s)

EDR ID Number
EPA ID Number

ECOLAB (Continued)

S107717970

Chemical Date: 1/2/1972
Average Amount: 4
Maximum Amount: 69206
Location ID: 296604
Chemical State: LIQUID
Mixture: False
Mixture Percent: 100.00
Containter: CONV
Pressure: CONV
Temperature: CONV
Average Amount: 4
Maximum Amount: 69206
Days on Site: 365
Site Plan: False
Site Plan Document: Not reported
Private Location: False
Location: Not reported

Report Year: 2001
Tier 2 Report ID: 77908
Chemical ID: 93871
CAS Number: 5949291
Chemical Name: CITRIC ACID
Chemical Date: 1/2/1972
Average Amount: 4
Maximum Amount: 23406
Location ID: 296594
Chemical State: LIQUID
Mixture: False
Mixture Percent: 100.00
Containter: CONV
Pressure: CONV
Temperature: CONV
Average Amount: 4
Maximum Amount: 23406
Days on Site: 365
Site Plan: False
Site Plan Document: Not reported
Private Location: False
Location: Not reported

Report Year: 2001
Tier 2 Report ID: 77908
Chemical ID: 93870
CAS Number: 1310583
Chemical Name: POTASSIUM HYDROXIDE [CAUSTIC POTASH]
Chemical Date: 1/2/1972
Average Amount: 4
Maximum Amount: 34904
Location ID: 296588
Chemical State: LIQUID
Mixture: False
Mixture Percent: 100.00
Containter: CONV
Pressure: CONV

Map ID
Direction
Distance
Elevation

MAP FINDINGS

Site

Database(s)

EDR ID Number
EPA ID Number

ECOLAB (Continued)

S107717970

Temperature: CONV
Average Amount: 4
Maximum Amount: 34904
Days on Site: 365
Site Plan: False
Site Plan Document: Not reported
Private Location: False
Location: Not reported

Report Year: 2001
Tier 2 Report ID: 77908
Chemical ID: 93869
CAS Number: 7664417
Chemical Name: AMMONIA
Chemical Date: 1/2/1972
Average Amount: 2
Maximum Amount: 886
Location ID: 296600
Chemical State: LIQUID
Mixture: False
Mixture Percent: 100.00
Container: CONV
Pressure: CONV
Temperature: CONV
Average Amount: 2
Maximum Amount: 886
Days on Site: 365
Site Plan: False
Site Plan Document: Not reported
Private Location: False
Location: Not reported

Report Year: 2001
Tier 2 Report ID: 77908
Chemical ID: 93868
CAS Number: 7664382
Chemical Name: PHOSPHORIC ACID
Chemical Date: 1/2/1972
Average Amount: 4
Maximum Amount: 86830
Location ID: 296599
Chemical State: LIQUID
Mixture: False
Mixture Percent: 100.00
Container: CONV
Pressure: CONV
Temperature: CONV
Average Amount: 4
Maximum Amount: 86830
Days on Site: 365
Site Plan: False
Site Plan Document: Not reported
Private Location: False
Location: Not reported

Map ID
Direction
Distance
Elevation

MAP FINDINGS

Site

Database(s)

EDR ID Number
EPA ID Number

ECOLAB (Continued)

S107717970

Report Year: 2001
Tier 2 Report ID: 77908
Chemical ID: 93867
CAS Number: 9016459
Chemical Name: ETHOXYLATED NONYLPHENOL
Chemical Date: 1/2/1972
Average Amount: 3
Maximum Amount: 10578
Location ID: 296605
Chemical State: LIQUID
Mixture: False
Mixture Percent: 100.00
Container: CONV
Pressure: CONV
Temperature: CONV
Average Amount: 3
Maximum Amount: 10578
Days on Site: 365
Site Plan: False
Site Plan Document: Not reported
Private Location: False
Location: Not reported

Report Year: 2001
Tier 2 Report ID: 77908
Chemical ID: 93866
CAS Number: 7681529
Chemical Name: SODIUM HYPOCHLORITE [HYPOCHLOROUS ACID, SODIUM SALT]
Chemical Date: 1/2/1972
Average Amount: 5
Maximum Amount: 956266
Location ID: 296601
Chemical State: LIQUID
Mixture: False
Mixture Percent: 100.00
Container: CONV
Pressure: CONV
Temperature: CONV
Average Amount: 5
Maximum Amount: 956266
Days on Site: 365
Site Plan: False
Site Plan Document: Not reported
Private Location: False
Location: Not reported

Report Year: 2001
Tier 2 Report ID: 77908
Chemical ID: 93865
CAS Number: 1300727
Chemical Name: SODIUM XYLENE SULFONATE
Chemical Date: 1/2/1972
Average Amount: 3
Maximum Amount: 11446
Location ID: 296587

Map ID
Direction
Distance
Elevation

MAP FINDINGS

Site

Database(s)

EDR ID Number
EPA ID Number

ECOLAB (Continued)

S107717970

Chemical State: LIQUID
Mixture: False
Mixture Percent: 100.00
Container: CONV
Pressure: CONV
Temperature: CONV
Average Amount: 3
Maximum Amount: 11446
Days on Site: 365
Site Plan: False
Site Plan Document: Not reported
Private Location: False
Location: Not reported

Report Year: 2001
Tier 2 Report ID: 77908
Chemical ID: 93864
CAS Number: 1310732
Chemical Name: SODIUM HYDROXIDE (SOLUTION) [CAUSTIC SODA]
Chemical Date: 1/2/1972
Average Amount: 5
Maximum Amount: 783955
Location ID: 296589
Chemical State: LIQUID
Mixture: False
Mixture Percent: 100.00
Container: CONV
Pressure: CONV
Temperature: CONV
Average Amount: 5
Maximum Amount: 783955
Days on Site: 365
Site Plan: False
Site Plan Document: Not reported
Private Location: False
Location: Not reported

Report Year: 2001
Tier 2 Report ID: 77908
Chemical ID: 93863
CAS Number: 5968116
Chemical Name: SODIUM CARBONATE
Chemical Date: 1/2/1972
Average Amount: 4
Maximum Amount: 23674
Location ID: 296595
Chemical State: LIQUID
Mixture: False
Mixture Percent: 100.00
Container: CONV
Pressure: CONV
Temperature: CONV
Average Amount: 4
Maximum Amount: 23674
Days on Site: 365

Map ID
Direction
Distance
Elevation

MAP FINDINGS

Site

Database(s)

EDR ID Number
EPA ID Number

ECOLAB (Continued)

S107717970

Site Plan: False
Site Plan Document: Not reported
Private Location: False
Location: Not reported

Report Year: 2001
Tier 2 Report ID: 77908
Chemical ID: 93862
CAS Number: 1344098
Chemical Name: SODIUM SILICATE
Chemical Date: 1/2/1972
Average Amount: 4
Maximum Amount: 84200
Location ID: 296590
Chemical State: LIQUID
Mixture: False
Mixture Percent: 100.00
Container: CONV
Pressure: CONV
Temperature: CONV
Average Amount: 4
Maximum Amount: 84200
Days on Site: 365
Site Plan: False
Site Plan Document: Not reported
Private Location: False
Location: Not reported

Report Year: 2001
Tier 2 Report ID: 77908
Chemical ID: 93861
CAS Number: 7778667
Chemical Name: POTASSIUM HYPOCHLORITE SOLUTION
Chemical Date: 1/2/1972
Average Amount: 3
Maximum Amount: 14700
Location ID: 296603
Chemical State: LIQUID
Mixture: False
Mixture Percent: 100.00
Container: CONV
Pressure: CONV
Temperature: CONV
Average Amount: 3
Maximum Amount: 14700
Days on Site: 365
Site Plan: False
Site Plan Document: Not reported
Private Location: False
Location: Not reported

Report Year: 2000
Tier 2 Report ID: 69356
Chemical ID: 93794

Map ID
Direction
Distance
Elevation

MAP FINDINGS

Site

Database(s)

EDR ID Number
EPA ID Number

ECOLAB (Continued)

S107717970

CAS Number: 7757826
Chemical Name: SODIUM SULFATE
Chemical Date: 1/2/1972
Average Amount: 3
Maximum Amount: 18892
Location ID: 278547
Chemical State: LIQUID
Mixture: False
Mixture Percent: 100.00
Container: CONV
Pressure: CONV
Temperature: CONV
Average Amount: 3
Maximum Amount: 18892
Days on Site: 365
Site Plan: False
Site Plan Document: Not reported
Private Location: False
Location: Not reported

Report Year: 2000
Tier 2 Report ID: 69356
Chemical ID: 93793
CAS Number: 7647145
Chemical Name: SODIUM CHLORIDE [SALT] [ROCK SALT] [SALINE] [TABLE SALT]
Chemical Date: 1/2/1972
Average Amount: 3
Maximum Amount: 16232
Location ID: 278543
Chemical State: LIQUID
Mixture: False
Mixture Percent: 100.00
Container: CONV
Pressure: CONV
Temperature: CONV
Average Amount: 3
Maximum Amount: 16232
Days on Site: 365
Site Plan: False
Site Plan Document: Not reported
Private Location: False
Location: Not reported

Report Year: 2000
Tier 2 Report ID: 69356
Chemical ID: 93792
CAS Number: 6419198
Chemical Name: AMINO TRI(METHYLENE-PHOSPHORIC ACID) [DEQUEST 2000] [ATMP]
Chemical Date: 1/2/1972
Average Amount: 3
Maximum Amount: 11031
Location ID: 278542
Chemical State: LIQUID
Mixture: False
Mixture Percent: 100.00

Map ID
Direction
Distance
Elevation

MAP FINDINGS

Site

Database(s)

EDR ID Number
EPA ID Number

ECOLAB (Continued)

S107717970

Container: CONV
Pressure: CONV
Temperature: CONV
Average Amount: 3
Maximum Amount: 11031
Days on Site: 365
Site Plan: False
Site Plan Document: Not reported
Private Location: False
Location: Not reported

Report Year: 2000
Tier 2 Report ID: 69356
Chemical ID: 93791
CAS Number: 9003014
Chemical Name: POLYACRYLIC ACID [ACRYLIC ACID RESIN]
Chemical Date: 1/2/1972
Average Amount: 4
Maximum Amount: 65746
Location ID: 278549
Chemical State: LIQUID
Mixture: False
Mixture Percent: 100.00
Container: CONV
Pressure: CONV
Temperature: CONV
Average Amount: 4
Maximum Amount: 65746
Days on Site: 365
Site Plan: False
Site Plan Document: Not reported
Private Location: False
Location: Not reported

Report Year: 2000
Tier 2 Report ID: 69356
Chemical ID: 93790
CAS Number: 5949291
Chemical Name: CITRIC ACID
Chemical Date: 1/2/1972
Average Amount: 4
Maximum Amount: 22236
Location ID: 278539
Chemical State: LIQUID
Mixture: False
Mixture Percent: 100.00
Container: CONV
Pressure: CONV
Temperature: CONV
Average Amount: 4
Maximum Amount: 22236
Days on Site: 365
Site Plan: False
Site Plan Document: Not reported
Private Location: False

Map ID
Direction
Distance
Elevation

MAP FINDINGS

Site

Database(s)

EDR ID Number
EPA ID Number

ECOLAB (Continued)

S107717970

Location: Not reported

Report Year: 2000
Tier 2 Report ID: 69356
Chemical ID: 93789
CAS Number: 1310583
Chemical Name: POTASSIUM HYDROXIDE [CAUSTIC POTASH]
Chemical Date: 1/2/1972
Average Amount: 3
Maximum Amount: 33159
Location ID: 278533
Chemical State: LIQUID
Mixture: False
Mixture Percent: 100.00
Container: CONV
Pressure: CONV
Temperature: CONV
Average Amount: 3
Maximum Amount: 33159
Days on Site: 365
Site Plan: False
Site Plan Document: Not reported
Private Location: False
Location: Not reported

Report Year: 2000
Tier 2 Report ID: 69356
Chemical ID: 93788
CAS Number: 7664417
Chemical Name: AMMONIA
Chemical Date: 1/2/1972
Average Amount: 2
Maximum Amount: 842
Location ID: 278545
Chemical State: LIQUID
Mixture: False
Mixture Percent: 100.00
Container: CONV
Pressure: CONV
Temperature: CONV
Average Amount: 2
Maximum Amount: 842
Days on Site: 365
Site Plan: False
Site Plan Document: Not reported
Private Location: False
Location: Not reported

Report Year: 2000
Tier 2 Report ID: 69356
Chemical ID: 93787
CAS Number: 7664382
Chemical Name: PHOSPHORIC ACID
Chemical Date: 1/2/1972

Map ID
Direction
Distance
Elevation

MAP FINDINGS

Site

Database(s)

EDR ID Number
EPA ID Number

ECOLAB (Continued)

S107717970

Average Amount: 4
Maximum Amount: 82489
Location ID: 278544
Chemical State: LIQUID
Mixture: False
Mixture Percent: 100.00
Container: CONV
Pressure: CONV
Temperature: CONV
Average Amount: 4
Maximum Amount: 82489
Days on Site: 365
Site Plan: False
Site Plan Document: Not reported
Private Location: False
Location: Not reported

Report Year: 2000
Tier 2 Report ID: 69356
Chemical ID: 93786
CAS Number: 7778667
Chemical Name: POTASSIUM HYPOCHLORITE SOLUTION
Chemical Date: 1/2/1972
Average Amount: 3
Maximum Amount: 13965
Location ID: 278548
Chemical State: LIQUID
Mixture: False
Mixture Percent: 100.00
Container: CONV
Pressure: CONV
Temperature: CONV
Average Amount: 3
Maximum Amount: 13965
Days on Site: 365
Site Plan: False
Site Plan Document: Not reported
Private Location: False
Location: Not reported

Report Year: 2000
Tier 2 Report ID: 69356
Chemical ID: 93785
CAS Number: 9016459
Chemical Name: ETHOXYLATED NONYLPHENOL
Chemical Date: 1/2/1972
Average Amount: 3
Maximum Amount: 10049
Location ID: 278550
Chemical State: LIQUID
Mixture: False
Mixture Percent: 100.00
Container: CONV
Pressure: CONV
Temperature: CONV

Map ID
Direction
Distance
Elevation

MAP FINDINGS

Site

Database(s)

EDR ID Number
EPA ID Number

ECOLAB (Continued)

S107717970

Average Amount: 3
Maximum Amount: 10049
Days on Site: 365
Site Plan: False
Site Plan Document: Not reported
Private Location: False
Location: Not reported

Report Year: 2000
Tier 2 Report ID: 69356
Chemical ID: 93784
CAS Number: 7681529
Chemical Name: SODIUM HYPOCHLORITE [HYPOCHLOROUS ACID, SODIUM SALT]
Chemical Date: 1/2/1972
Average Amount: 5
Maximum Amount: 908453
Location ID: 278546
Chemical State: LIQUID
Mixture: False
Mixture Percent: 100.00
Container: CONV
Pressure: CONV
Temperature: CONV
Average Amount: 5
Maximum Amount: 908453
Days on Site: 365
Site Plan: False
Site Plan Document: Not reported
Private Location: False
Location: Not reported

Report Year: 2000
Tier 2 Report ID: 69356
Chemical ID: 93783
CAS Number: 1300727
Chemical Name: SODIUM XYLENE SULFONATE
Chemical Date: 1/2/1972
Average Amount: 3
Maximum Amount: 10873
Location ID: 278532
Chemical State: LIQUID
Mixture: False
Mixture Percent: 100.00
Container: CONV
Pressure: CONV
Temperature: CONV
Average Amount: 3
Maximum Amount: 10873
Days on Site: 365
Site Plan: False
Site Plan Document: Not reported
Private Location: False
Location: Not reported

Map ID
Direction
Distance
Elevation

MAP FINDINGS

Site

Database(s)

EDR ID Number
EPA ID Number

ECOLAB (Continued)

S107717970

Report Year: 2000
Tier 2 Report ID: 69356
Chemical ID: 93782
CAS Number: 1310732
Chemical Name: SODIUM HYDROXIDE (SOLUTION) [CAUSTIC SODA]
Chemical Date: 1/2/1972
Average Amount: 5
Maximum Amount: 744757
Location ID: 278534
Chemical State: LIQUID
Mixture: False
Mixture Percent: 100.00
Container: CONV
Pressure: CONV
Temperature: CONV
Average Amount: 5
Maximum Amount: 744757
Days on Site: 365
Site Plan: False
Site Plan Document: Not reported
Private Location: False
Location: Not reported

Report Year: 2000
Tier 2 Report ID: 69356
Chemical ID: 93781
CAS Number: 5968116
Chemical Name: SODIUM CARBONATE
Chemical Date: 1/2/1972
Average Amount: 4
Maximum Amount: 22490
Location ID: 278540
Chemical State: SOLID
Mixture: False
Mixture Percent: 100.00
Container: CONV
Pressure: CONV
Temperature: CONV
Average Amount: 4
Maximum Amount: 22490
Days on Site: 365
Site Plan: False
Site Plan Document: Not reported
Private Location: False
Location: Not reported

Report Year: 2000
Tier 2 Report ID: 69356
Chemical ID: 93780
CAS Number: 1344098
Chemical Name: SODIUM SILICATE
Chemical Date: 1/2/1972
Average Amount: 4
Maximum Amount: 79990
Location ID: 278535

Map ID
Direction
Distance
Elevation

MAP FINDINGS

Site

Database(s)

EDR ID Number
EPA ID Number

ECOLAB (Continued)

S107717970

Chemical State: LIQUID
Mixture: False
Mixture Percent: 100.00
Container: CONV
Pressure: CONV
Temperature: CONV
Average Amount: 4
Maximum Amount: 79990
Days on Site: 365
Site Plan: False
Site Plan Document: Not reported
Private Location: False
Location: Not reported

Report Year: 1999
Tier 2 Report ID: 60265
Chemical ID: 93779
CAS Number: 7757826
Chemical Name: SODIUM SULFATE
Chemical Date: 1/2/1972
Average Amount: 3
Maximum Amount: 17947
Location ID: 259813
Chemical State: LIQUID
Mixture: False
Mixture Percent: 100.00
Container: CONV
Pressure: CONV
Temperature: CONV
Average Amount: 3
Maximum Amount: 17947
Days on Site: 365
Site Plan: False
Site Plan Document: Not reported
Private Location: False
Location: Not reported

Report Year: 1999
Tier 2 Report ID: 60265
Chemical ID: 93778
CAS Number: 7647145
Chemical Name: SODIUM CHLORIDE [SALT] [ROCK SALT] [SALINE] [TABLE SALT]
Chemical Date: 1/2/1972
Average Amount: 3
Maximum Amount: 15552
Location ID: 259809
Chemical State: LIQUID
Mixture: False
Mixture Percent: 100.00
Container: CONV
Pressure: CONV
Temperature: CONV
Average Amount: 3
Maximum Amount: 15552
Days on Site: 365

Map ID
Direction
Distance
Elevation

MAP FINDINGS

Site

Database(s)

EDR ID Number
EPA ID Number

ECOLAB (Continued)

S107717970

Site Plan: False
Site Plan Document: Not reported
Private Location: False
Location: Not reported

Report Year: 1999
Tier 2 Report ID: 60265
Chemical ID: 93777
CAS Number: 6419198
Chemical Name: AMINO TRI(METHYLENE-PHOSPHORIC ACID) [DEQUEST 2000] [ATMP]
Chemical Date: 1/2/1972
Average Amount: 3
Maximum Amount: 10480
Location ID: 259808
Chemical State: LIQUID
Mixture: False
Mixture Percent: 100.00
Container: CONV
Pressure: CONV
Temperature: CONV
Average Amount: 3
Maximum Amount: 10480
Days on Site: 365
Site Plan: False
Site Plan Document: Not reported
Private Location: False
Location: Not reported

Report Year: 1999
Tier 2 Report ID: 60265
Chemical ID: 93776
CAS Number: 9003014
Chemical Name: POLYACRYLIC ACID [ACRYLIC ACID RESIN]
Chemical Date: 1/2/1972
Average Amount: 4
Maximum Amount: 62458
Location ID: 259815
Chemical State: LIQUID
Mixture: False
Mixture Percent: 100.00
Container: CONV
Pressure: CONV
Temperature: CONV
Average Amount: 4
Maximum Amount: 62458
Days on Site: 365
Site Plan: False
Site Plan Document: Not reported
Private Location: False
Location: Not reported

Report Year: 1999
Tier 2 Report ID: 60265
Chemical ID: 93775

Map ID
Direction
Distance
Elevation

MAP FINDINGS

Site

Database(s)

EDR ID Number
EPA ID Number

ECOLAB (Continued)

S107717970

CAS Number: 5949291
Chemical Name: CITRIC ACID
Chemical Date: 1/2/1972
Average Amount: 4
Maximum Amount: 21124
Location ID: 259805
Chemical State: LIQUID
Mixture: False
Mixture Percent: 100.00
Container: CONV
Pressure: CONV
Temperature: CONV
Average Amount: 4
Maximum Amount: 21124
Days on Site: 365
Site Plan: False
Site Plan Document: Not reported
Private Location: False
Location: Not reported

Report Year: 1999
Tier 2 Report ID: 60265
Chemical ID: 93774
CAS Number: 1310583
Chemical Name: POTASSIUM HYDROXIDE [CAUSTIC POTASH]
Chemical Date: 1/2/1972
Average Amount: 4
Maximum Amount: 31501
Location ID: 259799
Chemical State: LIQUID
Mixture: False
Mixture Percent: 100.00
Container: CONV
Pressure: CONV
Temperature: CONV
Average Amount: 4
Maximum Amount: 31501
Days on Site: 365
Site Plan: False
Site Plan Document: Not reported
Private Location: False
Location: Not reported

Report Year: 1999
Tier 2 Report ID: 60265
Chemical ID: 93773
CAS Number: 7664417
Chemical Name: AMMONIA
Chemical Date: 1/2/1972
Average Amount: 2
Maximum Amount: 800
Location ID: 259811
Chemical State: LIQUID
Mixture: False
Mixture Percent: 100.00

Map ID
Direction
Distance
Elevation

MAP FINDINGS

Site

Database(s)

EDR ID Number
EPA ID Number

ECOLAB (Continued)

S107717970

Container: CONV
Pressure: CONV
Temperature: CONV
Average Amount: 2
Maximum Amount: 800
Days on Site: 365
Site Plan: False
Site Plan Document: Not reported
Private Location: False
Location: Not reported

Report Year: 1999
Tier 2 Report ID: 60265
Chemical ID: 93772
CAS Number: 7664382
Chemical Name: PHOSPHORIC ACID
Chemical Date: 1/2/1972
Average Amount: 4
Maximum Amount: 78364
Location ID: 259810
Chemical State: LIQUID
Mixture: False
Mixture Percent: 100.00
Container: CONV
Pressure: CONV
Temperature: CONV
Average Amount: 4
Maximum Amount: 78364
Days on Site: 365
Site Plan: False
Site Plan Document: Not reported
Private Location: False
Location: Not reported

Report Year: 1999
Tier 2 Report ID: 60265
Chemical ID: 93771
CAS Number: 7778667
Chemical Name: POTASSIUM HYPOCHLORITE SOLUTION
Chemical Date: 1/2/1972
Average Amount: 3
Maximum Amount: 13267
Location ID: 259814
Chemical State: LIQUID
Mixture: False
Mixture Percent: 100.00
Container: CONV
Pressure: CONV
Temperature: CONV
Average Amount: 3
Maximum Amount: 13267
Days on Site: 365
Site Plan: False
Site Plan Document: Not reported
Private Location: False

Map ID
Direction
Distance
Elevation

MAP FINDINGS

Site

Database(s)

EDR ID Number
EPA ID Number

ECOLAB (Continued)

S107717970

Location: Not reported

Report Year: 1999
Tier 2 Report ID: 60265
Chemical ID: 93770
CAS Number: 9016459
Chemical Name: ETHOXYLATED NONYLPHENOL
Chemical Date: 1/2/1972
Average Amount: 3
Maximum Amount: 9547
Location ID: 259816
Chemical State: LIQUID
Mixture: False
Mixture Percent: 100.00
Container: CONV
Pressure: CONV
Temperature: CONV
Average Amount: 3
Maximum Amount: 9547
Days on Site: 365
Site Plan: False
Site Plan Document: Not reported
Private Location: False
Location: Not reported

Report Year: 1999
Tier 2 Report ID: 60265
Chemical ID: 93769
CAS Number: 7681529
Chemical Name: SODIUM HYPOCHLORITE [HYPOCHLOROUS ACID, SODIUM SALT]
Chemical Date: 1/2/1972
Average Amount: 5
Maximum Amount: 863030
Location ID: 259812
Chemical State: LIQUID
Mixture: False
Mixture Percent: 100.00
Container: CONV
Pressure: CONV
Temperature: CONV
Average Amount: 5
Maximum Amount: 863030
Days on Site: 365
Site Plan: False
Site Plan Document: Not reported
Private Location: False
Location: Not reported

Report Year: 1999
Tier 2 Report ID: 60265
Chemical ID: 93768
CAS Number: 1300727
Chemical Name: SODIUM XYLENE SULFONATE
Chemical Date: 1/2/1972

Map ID
Direction
Distance
Elevation

MAP FINDINGS

Site

Database(s)

EDR ID Number
EPA ID Number

ECOLAB (Continued)

S107717970

Average Amount: 3
Maximum Amount: 10330
Location ID: 259798
Chemical State: LIQUID
Mixture: False
Mixture Percent: 100.00
Container: CONV
Pressure: CONV
Temperature: CONV
Average Amount: 3
Maximum Amount: 10330
Days on Site: 365
Site Plan: False
Site Plan Document: Not reported
Private Location: False
Location: Not reported

Report Year: 1999
Tier 2 Report ID: 60265
Chemical ID: 93767
CAS Number: 1310732
Chemical Name: SODIUM HYDROXIDE (SOLUTION) [CAUSTIC SODA]
Chemical Date: 1/2/1972
Average Amount: 5
Maximum Amount: 707520
Location ID: 259800
Chemical State: LIQUID
Mixture: False
Mixture Percent: 100.00
Container: CONV
Pressure: CONV
Temperature: CONV
Average Amount: 5
Maximum Amount: 707520
Days on Site: 365
Site Plan: False
Site Plan Document: Not reported
Private Location: False
Location: Not reported

Report Year: 1999
Tier 2 Report ID: 60265
Chemical ID: 93766
CAS Number: 5968116
Chemical Name: SODIUM CARBONATE
Chemical Date: 1/2/1972
Average Amount: 4
Maximum Amount: 21366
Location ID: 259806
Chemical State: LIQUID
Mixture: False
Mixture Percent: 100.00
Container: CONV
Pressure: CONV
Temperature: CONV

Map ID
Direction
Distance
Elevation

MAP FINDINGS

Site

Database(s)

EDR ID Number
EPA ID Number

ECOLAB (Continued)

S107717970

Average Amount: 4
Maximum Amount: 21366
Days on Site: 365
Site Plan: False
Site Plan Document: Not reported
Private Location: False
Location: Not reported

Report Year: 1999
Tier 2 Report ID: 60265
Chemical ID: 93765
CAS Number: 1344098
Chemical Name: SODIUM SILICATE
Chemical Date: 1/2/1972
Average Amount: 4
Maximum Amount: 75991
Location ID: 259801
Chemical State: LIQUID
Mixture: False
Mixture Percent: 100.00
Container: CONV
Pressure: CONV
Temperature: CONV
Average Amount: 4
Maximum Amount: 75991
Days on Site: 365
Site Plan: False
Site Plan Document: Not reported
Private Location: False
Location: Not reported

Report Year: 1998
Tier 2 Report ID: 51429
Chemical ID: 93764
CAS Number: 7757826
Chemical Name: SODIUM SULFATE
Chemical Date: 1/2/1972
Average Amount: 3
Maximum Amount: 17050
Location ID: 242428
Chemical State: LIQUID
Mixture: False
Mixture Percent: 100.00
Container: CONV
Pressure: CONV
Temperature: CONV
Average Amount: 3
Maximum Amount: 17050
Days on Site: 365
Site Plan: False
Site Plan Document: Not reported
Private Location: False
Location: Not reported

Map ID
Direction
Distance
Elevation

MAP FINDINGS

Site

Database(s)

EDR ID Number
EPA ID Number

ECOLAB (Continued)

S107717970

Report Year: 1998
Tier 2 Report ID: 51429
Chemical ID: 93763
CAS Number: 7647145
Chemical Name: SODIUM CHLORIDE [SALT] [ROCK SALT] [SALINE] [TABLE SALT]
Chemical Date: 1/2/1972
Average Amount: 3
Maximum Amount: 14774
Location ID: 242424
Chemical State: LIQUID
Mixture: False
Mixture Percent: 100.00
Container: CONV
Pressure: CONV
Temperature: CONV
Average Amount: 3
Maximum Amount: 14774
Days on Site: 365
Site Plan: False
Site Plan Document: Not reported
Private Location: False
Location: Not reported

Report Year: 1998
Tier 2 Report ID: 51429
Chemical ID: 93762
CAS Number: 6419198
Chemical Name: AMINO TRI(METHYLENE-PHOSPHORIC ACID) [DEQUEST 2000] [ATMP]
Chemical Date: 1/2/1972
Average Amount: 3
Maximum Amount: 9956
Location ID: 242423
Chemical State: LIQUID
Mixture: False
Mixture Percent: 100.00
Container: CONV
Pressure: CONV
Temperature: CONV
Average Amount: 3
Maximum Amount: 9956
Days on Site: 365
Site Plan: False
Site Plan Document: Not reported
Private Location: False
Location: Not reported

Report Year: 1998
Tier 2 Report ID: 51429
Chemical ID: 93761
CAS Number: 9003014
Chemical Name: POLYACRYLIC ACID [ACRYLIC ACID RESIN]
Chemical Date: 1/2/1972
Average Amount: 4
Maximum Amount: 59335
Location ID: 242430

Map ID
Direction
Distance
Elevation

MAP FINDINGS

Site

Database(s)

EDR ID Number
EPA ID Number

ECOLAB (Continued)

S107717970

Chemical State: LIQUID
Mixture: False
Mixture Percent: 100.00
Container: CONV
Pressure: CONV
Temperature: CONV
Average Amount: 4
Maximum Amount: 59335
Days on Site: 365
Site Plan: False
Site Plan Document: Not reported
Private Location: False
Location: Not reported

Report Year: 1998
Tier 2 Report ID: 51429
Chemical ID: 93760
CAS Number: 5949291
Chemical Name: CITRIC ACID
Chemical Date: 1/2/1972
Average Amount: 4
Maximum Amount: 20068
Location ID: 242420
Chemical State: LIQUID
Mixture: False
Mixture Percent: 100.00
Container: CONV
Pressure: CONV
Temperature: CONV
Average Amount: 4
Maximum Amount: 20068
Days on Site: 365
Site Plan: False
Site Plan Document: Not reported
Private Location: False
Location: Not reported

Report Year: 1998
Tier 2 Report ID: 51429
Chemical ID: 93759
CAS Number: 1310583
Chemical Name: POTASSIUM HYDROXIDE [CAUSTIC POTASH]
Chemical Date: 1/2/1972
Average Amount: 4
Maximum Amount: 29926
Location ID: 242415
Chemical State: LIQUID
Mixture: False
Mixture Percent: 100.00
Container: CONV
Pressure: CONV
Temperature: CONV
Average Amount: 4
Maximum Amount: 29926
Days on Site: 365

Map ID
Direction
Distance
Elevation

MAP FINDINGS

Site

Database(s)

EDR ID Number
EPA ID Number

ECOLAB (Continued)

S107717970

Site Plan: False
Site Plan Document: Not reported
Private Location: False
Location: Not reported

Report Year: 1998
Tier 2 Report ID: 51429
Chemical ID: 93758
CAS Number: 7664417
Chemical Name: AMMONIA
Chemical Date: 1/2/1972
Average Amount: 2
Maximum Amount: 760
Location ID: 242426
Chemical State: LIQUID
Mixture: False
Mixture Percent: 100.00
Container: CONV
Pressure: CONV
Temperature: CONV
Average Amount: 2
Maximum Amount: 760
Days on Site: 365
Site Plan: False
Site Plan Document: Not reported
Private Location: False
Location: Not reported

Report Year: 1998
Tier 2 Report ID: 51429
Chemical ID: 93757
CAS Number: 7664382
Chemical Name: PHOSPHORIC ACID
Chemical Date: 1/2/1972
Average Amount: 4
Maximum Amount: 74446
Location ID: 242425
Chemical State: LIQUID
Mixture: False
Mixture Percent: 100.00
Container: CONV
Pressure: CONV
Temperature: CONV
Average Amount: 4
Maximum Amount: 74446
Days on Site: 365
Site Plan: False
Site Plan Document: Not reported
Private Location: False
Location: Not reported

Report Year: 1998
Tier 2 Report ID: 51429
Chemical ID: 93756

Map ID
Direction
Distance
Elevation

MAP FINDINGS

Site

Database(s)

EDR ID Number
EPA ID Number

ECOLAB (Continued)

S107717970

CAS Number: 7778667
Chemical Name: POTASSIUM HYPOCHLORITE SOLUTION
Chemical Date: 1/2/1972
Average Amount: 3
Maximum Amount: 12603
Location ID: 242429
Chemical State: LIQUID
Mixture: False
Mixture Percent: 100.00
Container: CONV
Pressure: CONV
Temperature: CONV
Average Amount: 3
Maximum Amount: 12603
Days on Site: 365
Site Plan: False
Site Plan Document: Not reported
Private Location: False
Location: Not reported

Report Year: 1998
Tier 2 Report ID: 51429
Chemical ID: 93755
CAS Number: 9016459
Chemical Name: ETHOXYLATED NONYLPHENOL
Chemical Date: 1/2/1972
Average Amount: 3
Maximum Amount: 9069
Location ID: 242431
Chemical State: LIQUID
Mixture: False
Mixture Percent: 100.00
Container: CONV
Pressure: CONV
Temperature: CONV
Average Amount: 3
Maximum Amount: 9069
Days on Site: 365
Site Plan: False
Site Plan Document: Not reported
Private Location: False
Location: Not reported

Report Year: 1998
Tier 2 Report ID: 51429
Chemical ID: 93754
CAS Number: 7681529
Chemical Name: SODIUM HYPOCHLORITE [HYPOCHLOROUS ACID, SODIUM SALT]
Chemical Date: 1/2/1972
Average Amount: 5
Maximum Amount: 819879
Location ID: 242427
Chemical State: LIQUID
Mixture: False
Mixture Percent: 100.00

Map ID
Direction
Distance
Elevation

MAP FINDINGS

Site

Database(s)

EDR ID Number
EPA ID Number

ECOLAB (Continued)

S107717970

Container: CONV
Pressure: CONV
Temperature: CONV
Average Amount: 5
Maximum Amount: 819879
Days on Site: 365
Site Plan: False
Site Plan Document: Not reported
Private Location: False
Location: Not reported

Report Year: 1998
Tier 2 Report ID: 51429
Chemical ID: 93753
CAS Number: 5968116
Chemical Name: SODIUM CARBONATE
Chemical Date: 1/2/1972
Average Amount: 4
Maximum Amount: 20297
Location ID: 242421
Chemical State: LIQUID
Mixture: False
Mixture Percent: 100.00
Container: CONV
Pressure: CONV
Temperature: CONV
Average Amount: 4
Maximum Amount: 20297
Days on Site: 365
Site Plan: False
Site Plan Document: Not reported
Private Location: False
Location: Not reported

Report Year: 1998
Tier 2 Report ID: 51429
Chemical ID: 93752
CAS Number: 1300727
Chemical Name: SODIUM XYLENE SULFONATE
Chemical Date: 1/2/1972
Average Amount: 3
Maximum Amount: 9813
Location ID: 242414
Chemical State: LIQUID
Mixture: False
Mixture Percent: 100.00
Container: CONV
Pressure: CONV
Temperature: CONV
Average Amount: 3
Maximum Amount: 9813
Days on Site: 365
Site Plan: False
Site Plan Document: Not reported
Private Location: False

Map ID
Direction
Distance
Elevation

MAP FINDINGS

Site

Database(s)

EDR ID Number
EPA ID Number

ECOLAB (Continued)

S107717970

Location: Not reported

Report Year: 1998
Tier 2 Report ID: 51429
Chemical ID: 93751
CAS Number: 1344098
Chemical Name: SODIUM SILICATE
Chemical Date: 1/2/1972
Average Amount: 4
Maximum Amount: 72191
Location ID: 242416
Chemical State: LIQUID
Mixture: False
Mixture Percent: 100.00
Container: CONV
Pressure: CONV
Temperature: CONV
Average Amount: 4
Maximum Amount: 72191
Days on Site: 365
Site Plan: False
Site Plan Document: Not reported
Private Location: False
Location: Not reported

Report Year: 1997
Tier 2 Report ID: 42685
Chemical ID: 93750
CAS Number: 7757826
Chemical Name: SODIUM SULFATE
Chemical Date: 1/2/1972
Average Amount: 3
Maximum Amount: 16197
Location ID: 225542
Chemical State: LIQUID
Mixture: False
Mixture Percent: 100.00
Container: CONV
Pressure: CONV
Temperature: CONV
Average Amount: 3
Maximum Amount: 16197
Days on Site: 365
Site Plan: False
Site Plan Document: Not reported
Private Location: False
Location: Not reported

Report Year: 1997
Tier 2 Report ID: 42685
Chemical ID: 93749
CAS Number: 7647145
Chemical Name: SODIUM CHLORIDE [SALT] [ROCK SALT] [SALINE] [TABLE SALT]
Chemical Date: 1/2/1972

Map ID
Direction
Distance
Elevation

MAP FINDINGS

Site

Database(s)

EDR ID Number
EPA ID Number

ECOLAB (Continued)

S107717970

Average Amount: 3
Maximum Amount: 14036
Location ID: 225538
Chemical State: LIQUID
Mixture: False
Mixture Percent: 100.00
Container: CONV
Pressure: CONV
Temperature: CONV
Average Amount: 3
Maximum Amount: 14036
Days on Site: 365
Site Plan: False
Site Plan Document: Not reported
Private Location: False
Location: Not reported

Report Year: 1997
Tier 2 Report ID: 42685
Chemical ID: 93748
CAS Number: 6419198
Chemical Name: AMINO TRI(METHYLENE-PHOSPHORIC ACID) [DEQUEST 2000] [ATMP]
Chemical Date: 1/2/1972
Average Amount: 3
Maximum Amount: 9458
Location ID: 225537
Chemical State: LIQUID
Mixture: False
Mixture Percent: 100.00
Container: CONV
Pressure: CONV
Temperature: CONV
Average Amount: 3
Maximum Amount: 9458
Days on Site: 365
Site Plan: False
Site Plan Document: Not reported
Private Location: False
Location: Not reported

Report Year: 1997
Tier 2 Report ID: 42685
Chemical ID: 93746
CAS Number: 9003014
Chemical Name: POLYACRYLIC ACID [ACRYLIC ACID RESIN]
Chemical Date: 1/2/1972
Average Amount: 5
Maximum Amount: 56369
Location ID: 225544
Chemical State: LIQUID
Mixture: False
Mixture Percent: 100.00
Container: CONV
Pressure: CONV
Temperature: CONV

Map ID
Direction
Distance
Elevation

MAP FINDINGS

Site

Database(s)

EDR ID Number
EPA ID Number

ECOLAB (Continued)

S107717970

Average Amount: 5
Maximum Amount: 56369
Days on Site: 365
Site Plan: False
Site Plan Document: Not reported
Private Location: False
Location: Not reported

Report Year: 1997
Tier 2 Report ID: 42685
Chemical ID: 93745
CAS Number: 5949291
Chemical Name: CITRIC ACID
Chemical Date: 1/2/1972
Average Amount: 3
Maximum Amount: 19064
Location ID: 225534
Chemical State: LIQUID
Mixture: False
Mixture Percent: 100.00
Container: CONV
Pressure: CONV
Temperature: CONV
Average Amount: 3
Maximum Amount: 19064
Days on Site: 365
Site Plan: False
Site Plan Document: Not reported
Private Location: False
Location: Not reported

Report Year: 1997
Tier 2 Report ID: 42685
Chemical ID: 93744
CAS Number: 1310583
Chemical Name: POTASSIUM HYDROXIDE [CAUSTIC POTASH]
Chemical Date: 1/2/1972
Average Amount: 4
Maximum Amount: 28430
Location ID: 225528
Chemical State: LIQUID
Mixture: False
Mixture Percent: 100.00
Container: CONV
Pressure: CONV
Temperature: CONV
Average Amount: 4
Maximum Amount: 28430
Days on Site: 365
Site Plan: False
Site Plan Document: Not reported
Private Location: False
Location: Not reported

Map ID
Direction
Distance
Elevation

MAP FINDINGS

Site

Database(s)

EDR ID Number
EPA ID Number

ECOLAB (Continued)

S107717970

Report Year: 1997
Tier 2 Report ID: 42685
Chemical ID: 93743
CAS Number: 7664417
Chemical Name: AMMONIA
Chemical Date: 1/2/1972
Average Amount: 2
Maximum Amount: 722
Location ID: 225540
Chemical State: LIQUID
Mixture: False
Mixture Percent: 100.00
Container: CONV
Pressure: CONV
Temperature: CONV
Average Amount: 2
Maximum Amount: 722
Days on Site: 365
Site Plan: False
Site Plan Document: Not reported
Private Location: False
Location: Not reported

Report Year: 1997
Tier 2 Report ID: 42685
Chemical ID: 93742
CAS Number: 7664382
Chemical Name: PHOSPHORIC ACID
Chemical Date: 1/2/1972
Average Amount: 4
Maximum Amount: 70724
Location ID: 225539
Chemical State: LIQUID
Mixture: False
Mixture Percent: 100.00
Container: CONV
Pressure: CONV
Temperature: CONV
Average Amount: 4
Maximum Amount: 70724
Days on Site: 365
Site Plan: False
Site Plan Document: Not reported
Private Location: False
Location: Not reported

Report Year: 1997
Tier 2 Report ID: 42685
Chemical ID: 93740
CAS Number: 7778667
Chemical Name: POTASSIUM HYPOCHLORITE SOLUTION
Chemical Date: 1/2/1972
Average Amount: 3
Maximum Amount: 11973
Location ID: 225543

Map ID
Direction
Distance
Elevation

MAP FINDINGS

Site

Database(s)

EDR ID Number
EPA ID Number

ECOLAB (Continued)

S107717970

Chemical State: LIQUID
Mixture: False
Mixture Percent: 100.00
Container: CONV
Pressure: CONV
Temperature: CONV
Average Amount: 3
Maximum Amount: 11973
Days on Site: 365
Site Plan: False
Site Plan Document: Not reported
Private Location: False
Location: Not reported

Report Year: 1997
Tier 2 Report ID: 42685
Chemical ID: 93739
CAS Number: 9016459
Chemical Name: ETHOXYLATED NONYLPHENOL
Chemical Date: 1/2/1972
Average Amount: 3
Maximum Amount: 8616
Location ID: 225545
Chemical State: LIQUID
Mixture: False
Mixture Percent: 100.00
Container: CONV
Pressure: CONV
Temperature: CONV
Average Amount: 3
Maximum Amount: 8616
Days on Site: 365
Site Plan: False
Site Plan Document: Not reported
Private Location: False
Location: Not reported

Report Year: 1997
Tier 2 Report ID: 42685
Chemical ID: 93738
CAS Number: 7681529
Chemical Name: SODIUM HYPOCHLORITE [HYPOCHLOROUS ACID, SODIUM SALT]
Chemical Date: 1/2/1972
Average Amount: 5
Maximum Amount: 778885
Location ID: 225541
Chemical State: LIQUID
Mixture: False
Mixture Percent: 100.00
Container: CONV
Pressure: CONV
Temperature: CONV
Average Amount: 5
Maximum Amount: 778885
Days on Site: 365

Map ID
Direction
Distance
Elevation

MAP FINDINGS

Site

Database(s)

EDR ID Number
EPA ID Number

ECOLAB (Continued)

S107717970

Site Plan: False
Site Plan Document: Not reported
Private Location: False
Location: Not reported

Report Year: 1997
Tier 2 Report ID: 42685
Chemical ID: 93737
CAS Number: 1300727
Chemical Name: SODIUM XYLENE SULFONATE
Chemical Date: 1/2/1972
Average Amount: 3
Maximum Amount: 9323
Location ID: 225527
Chemical State: LIQUID
Mixture: False
Mixture Percent: 100.00
Container: CONV
Pressure: CONV
Temperature: CONV
Average Amount: 3
Maximum Amount: 9323
Days on Site: 365
Site Plan: False
Site Plan Document: Not reported
Private Location: False
Location: Not reported

Report Year: 1997
Tier 2 Report ID: 42685
Chemical ID: 93736
CAS Number: 1310732
Chemical Name: SODIUM HYDROXIDE (SOLUTION) [CAUSTIC SODA]
Chemical Date: 1/2/1972
Average Amount: 5
Maximum Amount: 638536
Location ID: 225529
Chemical State: LIQUID
Mixture: False
Mixture Percent: 100.00
Container: CONV
Pressure: CONV
Temperature: CONV
Average Amount: 5
Maximum Amount: 638536
Days on Site: 365
Site Plan: False
Site Plan Document: Not reported
Private Location: False
Location: Not reported

Report Year: 1997
Tier 2 Report ID: 42685
Chemical ID: 93735

Map ID
Direction
Distance
Elevation

MAP FINDINGS

Site

Database(s)

EDR ID Number
EPA ID Number

ECOLAB (Continued)

S107717970

CAS Number: 5968116
Chemical Name: SODIUM CARBONATE
Chemical Date: 1/2/1972
Average Amount: 3
Maximum Amount: 19283
Location ID: 225535
Chemical State: LIQUID
Mixture: False
Mixture Percent: 100.00
Container: CONV
Pressure: CONV
Temperature: CONV
Average Amount: 3
Maximum Amount: 19283
Days on Site: 365
Site Plan: False
Site Plan Document: Not reported
Private Location: False
Location: Not reported

Report Year: 1997
Tier 2 Report ID: 42685
Chemical ID: 93734
CAS Number: 1344098
Chemical Name: SODIUM SILICATE
Chemical Date: 1/2/1972
Average Amount: 4
Maximum Amount: 68582
Location ID: 225530
Chemical State: LIQUID
Mixture: False
Mixture Percent: 100.00
Container: CONV
Pressure: CONV
Temperature: CONV
Average Amount: 4
Maximum Amount: 68582
Days on Site: 365
Site Plan: False
Site Plan Document: Not reported
Private Location: False
Location: Not reported

Report Year: 1996
Tier 2 Report ID: 34050
Chemical ID: 93733
CAS Number: 7757826
Chemical Name: SODIUM SULFATE
Chemical Date: 1/2/1972
Average Amount: 3
Maximum Amount: 15387
Location ID: 209600
Chemical State: LIQUID
Mixture: False
Mixture Percent: 100.00

Map ID
Direction
Distance
Elevation

MAP FINDINGS

Site

Database(s)

EDR ID Number
EPA ID Number

ECOLAB (Continued)

S107717970

Container: CONV
Pressure: CONV
Temperature: CONV
Average Amount: 3
Maximum Amount: 15387
Days on Site: 365
Site Plan: False
Site Plan Document: Not reported
Private Location: False
Location: Not reported

Report Year: 1996
Tier 2 Report ID: 34050
Chemical ID: 93732
CAS Number: 7647145
Chemical Name: SODIUM CHLORIDE [SALT] [ROCK SALT] [SALINE] [TABLE SALT]
Chemical Date: 1/2/1972
Average Amount: 3
Maximum Amount: 13334
Location ID: 209596
Chemical State: LIQUID
Mixture: False
Mixture Percent: 100.00
Container: CONV
Pressure: CONV
Temperature: CONV
Average Amount: 3
Maximum Amount: 13334
Days on Site: 365
Site Plan: False
Site Plan Document: Not reported
Private Location: False
Location: Not reported

Report Year: 1996
Tier 2 Report ID: 34050
Chemical ID: 93731
CAS Number: 6419198
Chemical Name: AMINO TRI(METHYLENE-PHOSPHORIC ACID) [DEQUEST 2000] [ATMP]
Chemical Date: 1/2/1972
Average Amount: 3
Maximum Amount: 8985
Location ID: 209595
Chemical State: LIQUID
Mixture: False
Mixture Percent: 100.00
Container: CONV
Pressure: CONV
Temperature: CONV
Average Amount: 3
Maximum Amount: 8985
Days on Site: 365
Site Plan: False
Site Plan Document: Not reported
Private Location: False

Map ID
Direction
Distance
Elevation

MAP FINDINGS

Site

Database(s)

EDR ID Number
EPA ID Number

ECOLAB (Continued)

S107717970

Location: Not reported

Report Year: 1996
Tier 2 Report ID: 34050
Chemical ID: 93730
CAS Number: 9003014
Chemical Name: POLYACRYLIC ACID [ACRYLIC ACID RESIN]
Chemical Date: 1/2/1972
Average Amount: 4
Maximum Amount: 53550
Location ID: 209602
Chemical State: LIQUID
Mixture: False
Mixture Percent: 100.00
Container: CONV
Pressure: CONV
Temperature: CONV
Average Amount: 4
Maximum Amount: 53550
Days on Site: 365
Site Plan: False
Site Plan Document: Not reported
Private Location: False
Location: Not reported

Report Year: 1996
Tier 2 Report ID: 34050
Chemical ID: 93729
CAS Number: 5949291
Chemical Name: CITRIC ACID
Chemical Date: 1/2/1972
Average Amount: 3
Maximum Amount: 18111
Location ID: 209592
Chemical State: LIQUID
Mixture: False
Mixture Percent: 100.00
Container: CONV
Pressure: CONV
Temperature: CONV
Average Amount: 3
Maximum Amount: 18111
Days on Site: 365
Site Plan: False
Site Plan Document: Not reported
Private Location: False
Location: Not reported

Report Year: 1996
Tier 2 Report ID: 34050
Chemical ID: 93728
CAS Number: 1310583
Chemical Name: POTASSIUM HYDROXIDE [CAUSTIC POTASH]
Chemical Date: 1/2/1972

Map ID
Direction
Distance
Elevation

MAP FINDINGS

Site

Database(s)

EDR ID Number
EPA ID Number

ECOLAB (Continued)

S107717970

Average Amount: 4
Maximum Amount: 27008
Location ID: 209586
Chemical State: LIQUID
Mixture: False
Mixture Percent: 100.00
Container: CONV
Pressure: CONV
Temperature: CONV
Average Amount: 4
Maximum Amount: 27008
Days on Site: 365
Site Plan: False
Site Plan Document: Not reported
Private Location: False
Location: Not reported

Report Year: 1996
Tier 2 Report ID: 34050
Chemical ID: 93727
CAS Number: 7664417
Chemical Name: AMMONIA
Chemical Date: 1/2/1972
Average Amount: 2
Maximum Amount: 686
Location ID: 209598
Chemical State: LIQUID
Mixture: False
Mixture Percent: 100.00
Container: CONV
Pressure: CONV
Temperature: CONV
Average Amount: 2
Maximum Amount: 686
Days on Site: 365
Site Plan: False
Site Plan Document: Not reported
Private Location: False
Location: Not reported

Report Year: 1996
Tier 2 Report ID: 34050
Chemical ID: 93726
CAS Number: 7664382
Chemical Name: PHOSPHORIC ACID
Chemical Date: 1/2/1972
Average Amount: 4
Maximum Amount: 67187
Location ID: 209597
Chemical State: LIQUID
Mixture: False
Mixture Percent: 100.00
Container: CONV
Pressure: CONV
Temperature: CONV

Map ID
Direction
Distance
Elevation

MAP FINDINGS

Site

Database(s)

EDR ID Number
EPA ID Number

ECOLAB (Continued)

S107717970

Average Amount: 4
Maximum Amount: 67187
Days on Site: 365
Site Plan: False
Site Plan Document: Not reported
Private Location: False
Location: Not reported

Report Year: 1996
Tier 2 Report ID: 34050
Chemical ID: 93725
CAS Number: 7778667
Chemical Name: POTASSIUM HYPOCHLORITE SOLUTION
Chemical Date: 1/2/1972
Average Amount: 3
Maximum Amount: 11375
Location ID: 209601
Chemical State: LIQUID
Mixture: False
Mixture Percent: 100.00
Container: CONV
Pressure: CONV
Temperature: CONV
Average Amount: 3
Maximum Amount: 11375
Days on Site: 365
Site Plan: False
Site Plan Document: Not reported
Private Location: False
Location: Not reported

Report Year: 1996
Tier 2 Report ID: 34050
Chemical ID: 93724
CAS Number: 9016459
Chemical Name: ETHOXYLATED NONYLPHENOL
Chemical Date: 1/2/1972
Average Amount: 3
Maximum Amount: 8185
Location ID: 209603
Chemical State: LIQUID
Mixture: False
Mixture Percent: 100.00
Container: CONV
Pressure: CONV
Temperature: CONV
Average Amount: 3
Maximum Amount: 8185
Days on Site: 365
Site Plan: False
Site Plan Document: Not reported
Private Location: False
Location: Not reported

Map ID
Direction
Distance
Elevation

MAP FINDINGS

Site

Database(s)

EDR ID Number
EPA ID Number

ECOLAB (Continued)

S107717970

Report Year: 1996
Tier 2 Report ID: 34050
Chemical ID: 93723
CAS Number: 7681529
Chemical Name: SODIUM HYPOCHLORITE [HYPOCHLOROUS ACID, SODIUM SALT]
Chemical Date: 1/2/1972
Average Amount: 5
Maximum Amount: 739940
Location ID: 209599
Chemical State: LIQUID
Mixture: False
Mixture Percent: 100.00
Container: CONV
Pressure: CONV
Temperature: CONV
Average Amount: 5
Maximum Amount: 739940
Days on Site: 365
Site Plan: False
Site Plan Document: Not reported
Private Location: False
Location: Not reported

Report Year: 1996
Tier 2 Report ID: 34050
Chemical ID: 93722
CAS Number: 1300727
Chemical Name: SODIUM XYLENE SULFONATE
Chemical Date: 1/2/1972
Average Amount: 3
Maximum Amount: 8856
Location ID: 209585
Chemical State: LIQUID
Mixture: False
Mixture Percent: 100.00
Container: CONV
Pressure: CONV
Temperature: CONV
Average Amount: 3
Maximum Amount: 8856
Days on Site: 365
Site Plan: False
Site Plan Document: Not reported
Private Location: False
Location: Not reported

Report Year: 1996
Tier 2 Report ID: 34050
Chemical ID: 93721
CAS Number: 1310732
Chemical Name: SODIUM HYDROXIDE (SOLUTION) [CAUSTIC SODA]
Chemical Date: 1/2/1972
Average Amount: 5
Maximum Amount: 606610
Location ID: 209587

Map ID
Direction
Distance
Elevation

MAP FINDINGS

Site

Database(s)

EDR ID Number
EPA ID Number

ECOLAB (Continued)

S107717970

Chemical State: LIQUID
Mixture: False
Mixture Percent: 100.00
Container: CONV
Pressure: CONV
Temperature: CONV
Average Amount: 5
Maximum Amount: 606610
Days on Site: 365
Site Plan: False
Site Plan Document: Not reported
Private Location: False
Location: Not reported

Report Year: 1996
Tier 2 Report ID: 34050
Chemical ID: 93720
CAS Number: 5968116
Chemical Name: SODIUM CARBONATE
Chemical Date: 1/2/1972
Average Amount: 3
Maximum Amount: 18318
Location ID: 209593
Chemical State: LIQUID
Mixture: False
Mixture Percent: 100.00
Container: CONV
Pressure: CONV
Temperature: CONV
Average Amount: 3
Maximum Amount: 18318
Days on Site: 365
Site Plan: False
Site Plan Document: Not reported
Private Location: False
Location: Not reported

Report Year: 1996
Tier 2 Report ID: 34050
Chemical ID: 93719
CAS Number: 1344098
Chemical Name: SODIUM SILICATE
Chemical Date: 1/2/1972
Average Amount: 4
Maximum Amount: 65153
Location ID: 209588
Chemical State: LIQUID
Mixture: False
Mixture Percent: 100.00
Container: CONV
Pressure: CONV
Temperature: CONV
Average Amount: 4
Maximum Amount: 65153
Days on Site: 365

Map ID
Direction
Distance
Elevation

MAP FINDINGS

Site

Database(s)

EDR ID Number
EPA ID Number

ECOLAB (Continued)

S107717970

Site Plan: False
Site Plan Document: Not reported
Private Location: False
Location: Not reported

Report Year: 1995
Tier 2 Report ID: 25473
Chemical ID: 93717
CAS Number: 7757826
Chemical Name: SODIUM SULFATE
Chemical Date: 1/2/1972
Average Amount: 3
Maximum Amount: 14618
Location ID: 194203
Chemical State: LIQUID
Mixture: False
Mixture Percent: 100.00
Container: CONV
Pressure: CONV
Temperature: CONV
Average Amount: 3
Maximum Amount: 14618
Days on Site: 365
Site Plan: False
Site Plan Document: Not reported
Private Location: False
Location: Not reported

Report Year: 1995
Tier 2 Report ID: 25473
Chemical ID: 93716
CAS Number: 7647145
Chemical Name: SODIUM CHLORIDE [SALT] [ROCK SALT] [SALINE] [TABLE SALT]
Chemical Date: 1/2/1972
Average Amount: 3
Maximum Amount: 12667
Location ID: 194199
Chemical State: LIQUID
Mixture: False
Mixture Percent: 100.00
Container: CONV
Pressure: CONV
Temperature: CONV
Average Amount: 3
Maximum Amount: 12667
Days on Site: 365
Site Plan: False
Site Plan Document: Not reported
Private Location: False
Location: Not reported

Report Year: 1995
Tier 2 Report ID: 25473
Chemical ID: 93715

Map ID
Direction
Distance
Elevation

MAP FINDINGS

Site

Database(s)

EDR ID Number
EPA ID Number

ECOLAB (Continued)

S107717970

CAS Number: 6419198
Chemical Name: AMINO TRI(METHYLENE-PHOSPHORIC ACID) [DEQUEST 2000] [ATMP]
Chemical Date: 1/2/1972
Average Amount: 3
Maximum Amount: 8536
Location ID: 194198
Chemical State: LIQUID
Mixture: False
Mixture Percent: 100.00
Container: CONV
Pressure: CONV
Temperature: CONV
Average Amount: 3
Maximum Amount: 8536
Days on Site: 365
Site Plan: False
Site Plan Document: Not reported
Private Location: False
Location: Not reported

Report Year: 1995
Tier 2 Report ID: 25473
Chemical ID: 93714
CAS Number: 9003014
Chemical Name: POLYACRYLIC ACID [ACRYLIC ACID RESIN]
Chemical Date: 1/2/1972
Average Amount: 4
Maximum Amount: 50873
Location ID: 194205
Chemical State: LIQUID
Mixture: False
Mixture Percent: 100.00
Container: CONV
Pressure: CONV
Temperature: CONV
Average Amount: 4
Maximum Amount: 50873
Days on Site: 365
Site Plan: False
Site Plan Document: Not reported
Private Location: False
Location: Not reported

Report Year: 1995
Tier 2 Report ID: 25473
Chemical ID: 93713
CAS Number: 5949291
Chemical Name: CITRIC ACID
Chemical Date: 1/2/1972
Average Amount: 3
Maximum Amount: 17206
Location ID: 194195
Chemical State: LIQUID
Mixture: False
Mixture Percent: 100.00

Map ID
Direction
Distance
Elevation

MAP FINDINGS

Site

Database(s)

EDR ID Number
EPA ID Number

ECOLAB (Continued)

S107717970

Container: CONV
Pressure: CONV
Temperature: CONV
Average Amount: 3
Maximum Amount: 17206
Days on Site: 365
Site Plan: False
Site Plan Document: Not reported
Private Location: False
Location: Not reported

Report Year: 1995
Tier 2 Report ID: 25473
Chemical ID: 93712
CAS Number: 1310583
Chemical Name: POTASSIUM HYDROXIDE [CAUSTIC POTASH]
Chemical Date: 1/2/1972
Average Amount: 4
Maximum Amount: 25658
Location ID: 194189
Chemical State: LIQUID
Mixture: False
Mixture Percent: 100.00
Container: CONV
Pressure: CONV
Temperature: CONV
Average Amount: 4
Maximum Amount: 25658
Days on Site: 365
Site Plan: False
Site Plan Document: Not reported
Private Location: False
Location: Not reported

Report Year: 1995
Tier 2 Report ID: 25473
Chemical ID: 93711
CAS Number: 7664417
Chemical Name: AMMONIA
Chemical Date: 1/2/1972
Average Amount: 2
Maximum Amount: 651
Location ID: 194201
Chemical State: LIQUID
Mixture: False
Mixture Percent: 100.00
Container: CONV
Pressure: CONV
Temperature: CONV
Average Amount: 2
Maximum Amount: 651
Days on Site: 365
Site Plan: False
Site Plan Document: Not reported
Private Location: False

Map ID
Direction
Distance
Elevation

MAP FINDINGS

Site

Database(s)

EDR ID Number
EPA ID Number

ECOLAB (Continued)

S107717970

Location: Not reported

Report Year: 1995
Tier 2 Report ID: 25473
Chemical ID: 93710
CAS Number: 7664382
Chemical Name: PHOSPHORIC ACID
Chemical Date: 1/2/1972
Average Amount: 4
Maximum Amount: 63828
Location ID: 194200
Chemical State: LIQUID
Mixture: False
Mixture Percent: 100.00
Container: CONV
Pressure: CONV
Temperature: CONV
Average Amount: 4
Maximum Amount: 63828
Days on Site: 365
Site Plan: False
Site Plan Document: Not reported
Private Location: False
Location: Not reported

Report Year: 1995
Tier 2 Report ID: 25473
Chemical ID: 93709
CAS Number: 7778667
Chemical Name: POTASSIUM HYPOCHLORITE SOLUTION
Chemical Date: 1/2/1972
Average Amount: 3
Maximum Amount: 10806
Location ID: 194204
Chemical State: LIQUID
Mixture: False
Mixture Percent: 100.00
Container: CONV
Pressure: CONV
Temperature: CONV
Average Amount: 3
Maximum Amount: 10806
Days on Site: 365
Site Plan: False
Site Plan Document: Not reported
Private Location: False
Location: Not reported

Report Year: 1995
Tier 2 Report ID: 25473
Chemical ID: 93708
CAS Number: 9016459
Chemical Name: ETHOXYLATED NONYLPHENOL
Chemical Date: 1/2/1972

Map ID
Direction
Distance
Elevation

MAP FINDINGS

Site

Database(s)

EDR ID Number
EPA ID Number

ECOLAB (Continued)

S107717970

Average Amount: 3
Maximum Amount: 7776
Location ID: 194206
Chemical State: LIQUID
Mixture: False
Mixture Percent: 100.00
Container: CONV
Pressure: CONV
Temperature: CONV
Average Amount: 3
Maximum Amount: 7776
Days on Site: 365
Site Plan: False
Site Plan Document: Not reported
Private Location: False
Location: Not reported

Report Year: 1995
Tier 2 Report ID: 25473
Chemical ID: 93707
CAS Number: 7681529
Chemical Name: SODIUM HYPOCHLORITE [HYPOCHLOROUS ACID, SODIUM SALT]
Chemical Date: 1/2/1972
Average Amount: 5
Maximum Amount: 702943
Location ID: 194202
Chemical State: LIQUID
Mixture: False
Mixture Percent: 100.00
Container: CONV
Pressure: CONV
Temperature: CONV
Average Amount: 5
Maximum Amount: 702943
Days on Site: 365
Site Plan: False
Site Plan Document: Not reported
Private Location: False
Location: Not reported

Report Year: 1995
Tier 2 Report ID: 25473
Chemical ID: 93706
CAS Number: 1300727
Chemical Name: SODIUM XYLENE SULFONATE
Chemical Date: 1/2/1972
Average Amount: 3
Maximum Amount: 84114
Location ID: 194188
Chemical State: LIQUID
Mixture: False
Mixture Percent: 100.00
Container: CONV
Pressure: CONV
Temperature: CONV

Map ID
Direction
Distance
Elevation

MAP FINDINGS

Site

Database(s)

EDR ID Number
EPA ID Number

ECOLAB (Continued)

S107717970

Average Amount: 3
Maximum Amount: 84114
Days on Site: 365
Site Plan: False
Site Plan Document: Not reported
Private Location: False
Location: Not reported

Report Year: 1995
Tier 2 Report ID: 25473
Chemical ID: 93705
CAS Number: 1310732
Chemical Name: SODIUM HYDROXIDE (SOLUTION) [CAUSTIC SODA]
Chemical Date: 1/2/1972
Average Amount: 5
Maximum Amount: 576279
Location ID: 194190
Chemical State: LIQUID
Mixture: False
Mixture Percent: 100.00
Container: CONV
Pressure: CONV
Temperature: CONV
Average Amount: 5
Maximum Amount: 576279
Days on Site: 365
Site Plan: False
Site Plan Document: Not reported
Private Location: False
Location: Not reported

Report Year: 1995
Tier 2 Report ID: 25473
Chemical ID: 93704
CAS Number: 5968116
Chemical Name: SODIUM CARBONATE
Chemical Date: 1/2/1972
Average Amount: 4
Maximum Amount: 61895
Location ID: 194196
Chemical State: LIQUID
Mixture: False
Mixture Percent: 100.00
Container: CONV
Pressure: CONV
Temperature: CONV
Average Amount: 4
Maximum Amount: 61895
Days on Site: 365
Site Plan: False
Site Plan Document: Not reported
Private Location: False
Location: Not reported

Map ID
Direction
Distance
Elevation

MAP FINDINGS

Site

Database(s)

EDR ID Number
EPA ID Number

ECOLAB (Continued)

S107717970

Report Year: 1995
Tier 2 Report ID: 25473
Chemical ID: 93703
CAS Number: 1344098
Chemical Name: SODIUM SILICATE
Chemical Date: 1/2/1972
Average Amount: 4
Maximum Amount: 61895
Location ID: 194191
Chemical State: LIQUID
Mixture: False
Mixture Percent: 100.00
Container: CONV
Pressure: CONV
Temperature: CONV
Average Amount: 4
Maximum Amount: 61895
Days on Site: 365
Site Plan: False
Site Plan Document: Not reported
Private Location: False
Location: Not reported

Report Year: 1994
Tier 2 Report ID: 16958
Chemical ID: 93701
CAS Number: 7757826
Chemical Name: SODIUM SULFATE
Chemical Date: 1/2/1972
Average Amount: 3
Maximum Amount: 13887
Location ID: 178768
Chemical State: LIQUID
Mixture: False
Mixture Percent: 100.00
Container: CONV
Pressure: CONV
Temperature: CONV
Average Amount: 3
Maximum Amount: 13887
Days on Site: 365
Site Plan: False
Site Plan Document: Not reported
Private Location: False
Location: Not reported

Report Year: 1994
Tier 2 Report ID: 16958
Chemical ID: 93700
CAS Number: 7647145
Chemical Name: SODIUM CHLORIDE [SALT] [ROCK SALT] [SALINE] [TABLE SALT]
Chemical Date: 1/2/1972
Average Amount: 3
Maximum Amount: 12034
Location ID: 178764

Map ID
Direction
Distance
Elevation

MAP FINDINGS

Site

Database(s)

EDR ID Number
EPA ID Number

ECOLAB (Continued)

S107717970

Chemical State: LIQUID
Mixture: False
Mixture Percent: 100.00
Container: CONV
Pressure: CONV
Temperature: CONV
Average Amount: 3
Maximum Amount: 12034
Days on Site: 365
Site Plan: False
Site Plan Document: Not reported
Private Location: False
Location: Not reported

Report Year: 1994
Tier 2 Report ID: 16958
Chemical ID: 93699
CAS Number: 6419198
Chemical Name: AMINO TRI(METHYLENE-PHOSPHORIC ACID) [DEQUEST 2000] [ATMP]
Chemical Date: 1/2/1972
Average Amount: 3
Maximum Amount: 8109
Location ID: 178763
Chemical State: LIQUID
Mixture: False
Mixture Percent: 100.00
Container: CONV
Pressure: CONV
Temperature: CONV
Average Amount: 3
Maximum Amount: 8109
Days on Site: 365
Site Plan: False
Site Plan Document: Not reported
Private Location: False
Location: Not reported

Report Year: 1994
Tier 2 Report ID: 16958
Chemical ID: 93698
CAS Number: 9003014
Chemical Name: POLYACRYLIC ACID [ACRYLIC ACID RESIN]
Chemical Date: 1/2/1972
Average Amount: 4
Maximum Amount: 48329
Location ID: 178770
Chemical State: LIQUID
Mixture: False
Mixture Percent: 100.00
Container: CONV
Pressure: CONV
Temperature: CONV
Average Amount: 4
Maximum Amount: 48329
Days on Site: 365

Map ID
Direction
Distance
Elevation

MAP FINDINGS

Site

Database(s)

EDR ID Number
EPA ID Number

ECOLAB (Continued)

S107717970

Site Plan: False
Site Plan Document: Not reported
Private Location: False
Location: Not reported

Report Year: 1994
Tier 2 Report ID: 16958
Chemical ID: 93697
CAS Number: 5949291
Chemical Name: CITRIC ACID
Chemical Date: 1/2/1972
Average Amount: 3
Maximum Amount: 16345
Location ID: 178760
Chemical State: LIQUID
Mixture: False
Mixture Percent: 100.00
Container: CONV
Pressure: CONV
Temperature: CONV
Average Amount: 3
Maximum Amount: 16345
Days on Site: 365
Site Plan: False
Site Plan Document: Not reported
Private Location: False
Location: Not reported

Report Year: 1994
Tier 2 Report ID: 16958
Chemical ID: 93696
CAS Number: 1310583
Chemical Name: POTASSIUM HYDROXIDE [CAUSTIC POTASH]
Chemical Date: 1/2/1972
Average Amount: 4
Maximum Amount: 24375
Location ID: 178754
Chemical State: LIQUID
Mixture: False
Mixture Percent: 100.00
Container: CONV
Pressure: CONV
Temperature: CONV
Average Amount: 4
Maximum Amount: 24375
Days on Site: 365
Site Plan: False
Site Plan Document: Not reported
Private Location: False
Location: Not reported

Report Year: 1994
Tier 2 Report ID: 16958
Chemical ID: 93695

Map ID
Direction
Distance
Elevation

MAP FINDINGS

Site

Database(s)

EDR ID Number
EPA ID Number

ECOLAB (Continued)

S107717970

CAS Number: 7664417
Chemical Name: AMMONIA
Chemical Date: 1/2/1972
Average Amount: 2
Maximum Amount: 619
Location ID: 178766
Chemical State: LIQUID
Mixture: False
Mixture Percent: 100.00
Container: CONV
Pressure: CONV
Temperature: CONV
Average Amount: 2
Maximum Amount: 619
Days on Site: 365
Site Plan: False
Site Plan Document: Not reported
Private Location: False
Location: Not reported

Report Year: 1994
Tier 2 Report ID: 16958
Chemical ID: 93694
CAS Number: 7664382
Chemical Name: PHOSPHORIC ACID
Chemical Date: 1/2/1972
Average Amount: 4
Maximum Amount: 60637
Location ID: 178765
Chemical State: LIQUID
Mixture: False
Mixture Percent: 100.00
Container: CONV
Pressure: CONV
Temperature: CONV
Average Amount: 4
Maximum Amount: 60637
Days on Site: 365
Site Plan: False
Site Plan Document: Not reported
Private Location: False
Location: Not reported

Report Year: 1994
Tier 2 Report ID: 16958
Chemical ID: 93693
CAS Number: 7778667
Chemical Name: POTASSIUM HYPOCHLORITE SOLUTION
Chemical Date: 1/2/1972
Average Amount: 3
Maximum Amount: 10266
Location ID: 178769
Chemical State: LIQUID
Mixture: False
Mixture Percent: 100.00

Map ID
Direction
Distance
Elevation

MAP FINDINGS

Site

Database(s)

EDR ID Number
EPA ID Number

ECOLAB (Continued)

S107717970

Container: CONV
Pressure: CONV
Temperature: CONV
Average Amount: 3
Maximum Amount: 10266
Days on Site: 365
Site Plan: False
Site Plan Document: Not reported
Private Location: False
Location: Not reported

Report Year: 1994
Tier 2 Report ID: 16958
Chemical ID: 93692
CAS Number: 9016459
Chemical Name: ETHOXYLATED NONYLPHENOL
Chemical Date: 1/2/1972
Average Amount: 3
Maximum Amount: 7387
Location ID: 178771
Chemical State: LIQUID
Mixture: False
Mixture Percent: 100.00
Container: CONV
Pressure: CONV
Temperature: CONV
Average Amount: 3
Maximum Amount: 7387
Days on Site: 365
Site Plan: False
Site Plan Document: Not reported
Private Location: False
Location: Not reported

Report Year: 1994
Tier 2 Report ID: 16958
Chemical ID: 93691
CAS Number: 7681529
Chemical Name: SODIUM HYPOCHLORITE [HYPOCHLOROUS ACID, SODIUM SALT]
Chemical Date: 1/2/1972
Average Amount: 5
Maximum Amount: 667796
Location ID: 178767
Chemical State: LIQUID
Mixture: False
Mixture Percent: 100.00
Container: CONV
Pressure: CONV
Temperature: CONV
Average Amount: 5
Maximum Amount: 667796
Days on Site: 365
Site Plan: False
Site Plan Document: Not reported
Private Location: False

Map ID
Direction
Distance
Elevation

MAP FINDINGS

Site

Database(s)

EDR ID Number
EPA ID Number

ECOLAB (Continued)

S107717970

Location: Not reported

Report Year: 1994
Tier 2 Report ID: 16958
Chemical ID: 93689
CAS Number: 1300727
Chemical Name: SODIUM XYLENE SULFONATE
Chemical Date: 1/2/1972
Average Amount: 3
Maximum Amount: 7993
Location ID: 178753
Chemical State: LIQUID
Mixture: False
Mixture Percent: 100.00
Container: CONV
Pressure: CONV
Temperature: CONV
Average Amount: 3
Maximum Amount: 7993
Days on Site: 365
Site Plan: False
Site Plan Document: Not reported
Private Location: False
Location: Not reported

Report Year: 1994
Tier 2 Report ID: 16958
Chemical ID: 93688
CAS Number: 1310732
Chemical Name: SODIUM HYDROXIDE (SOLUTION) [CAUSTIC SODA]
Chemical Date: 1/2/1972
Average Amount: 5
Maximum Amount: 547465
Location ID: 178755
Chemical State: LIQUID
Mixture: False
Mixture Percent: 100.00
Container: CONV
Pressure: CONV
Temperature: CONV
Average Amount: 5
Maximum Amount: 547465
Days on Site: 365
Site Plan: False
Site Plan Document: Not reported
Private Location: False
Location: Not reported

Report Year: 1994
Tier 2 Report ID: 16958
Chemical ID: 93687
CAS Number: 5968116
Chemical Name: SODIUM CARBONATE
Chemical Date: 1/2/1972

Map ID
Direction
Distance
Elevation

MAP FINDINGS

Site

Database(s)

EDR ID Number
EPA ID Number

ECOLAB (Continued)

S107717970

Average Amount: 3
Maximum Amount: 16532
Location ID: 178761
Chemical State: LIQUID
Mixture: False
Mixture Percent: 100.00
Container: CONV
Pressure: CONV
Temperature: CONV
Average Amount: 3
Maximum Amount: 16532
Days on Site: 365
Site Plan: False
Site Plan Document: Not reported
Private Location: False
Location: Not reported

Report Year: 1994
Tier 2 Report ID: 16958
Chemical ID: 93686
CAS Number: 1344098
Chemical Name: SODIUM SILICATE
Chemical Date: 1/2/1972
Average Amount: 4
Maximum Amount: 58800
Location ID: 178756
Chemical State: LIQUID
Mixture: False
Mixture Percent: 100.00
Container: CONV
Pressure: CONV
Temperature: CONV
Average Amount: 4
Maximum Amount: 58800
Days on Site: 365
Site Plan: False
Site Plan Document: Not reported
Private Location: False
Location: Not reported

Report Year: 1993
Tier 2 Report ID: 8524
Chemical ID: 93685
CAS Number: 7757826
Chemical Name: SODIUM SULFATE
Chemical Date: 1/2/1972
Average Amount: 3
Maximum Amount: 13193
Location ID: 164181
Chemical State: LIQUID
Mixture: False
Mixture Percent: 100.00
Container: CONV
Pressure: CONV
Temperature: CONV

Map ID
Direction
Distance
Elevation

MAP FINDINGS

Site

Database(s)

EDR ID Number
EPA ID Number

ECOLAB (Continued)

S107717970

Average Amount: 3
Maximum Amount: 13193
Days on Site: 365
Site Plan: False
Site Plan Document: Not reported
Private Location: False
Location: Not reported

Report Year: 1993
Tier 2 Report ID: 8524
Chemical ID: 93684
CAS Number: 7647145
Chemical Name: SODIUM CHLORIDE [SALT] [ROCK SALT] [SALINE] [TABLE SALT]
Chemical Date: 1/2/1972
Average Amount: 3
Maximum Amount: 11432
Location ID: 164177
Chemical State: LIQUID
Mixture: False
Mixture Percent: 100.00
Container: CONV
Pressure: CONV
Temperature: CONV
Average Amount: 3
Maximum Amount: 11432
Days on Site: 365
Site Plan: False
Site Plan Document: Not reported
Private Location: False
Location: Not reported

Report Year: 1993
Tier 2 Report ID: 8524
Chemical ID: 93683
CAS Number: 6419198
Chemical Name: AMINO TRI(METHYLENE-PHOSPHORIC ACID) [DEQUEST 2000] [ATMP]
Chemical Date: 1/2/1972
Average Amount: 3
Maximum Amount: 7704
Location ID: 164176
Chemical State: LIQUID
Mixture: False
Mixture Percent: 100.00
Container: CONV
Pressure: CONV
Temperature: CONV
Average Amount: 3
Maximum Amount: 7704
Days on Site: 365
Site Plan: False
Site Plan Document: Not reported
Private Location: False
Location: Not reported

Map ID
Direction
Distance
Elevation

MAP FINDINGS

Site

Database(s)

EDR ID Number
EPA ID Number

ECOLAB (Continued)

S107717970

Report Year: 1993
Tier 2 Report ID: 8524
Chemical ID: 93682
CAS Number: 9003014
Chemical Name: POLYACRYLIC ACID [ACRYLIC ACID RESIN]
Chemical Date: 1/2/1972
Average Amount: 4
Maximum Amount: 45913
Location ID: 164183
Chemical State: LIQUID
Mixture: False
Mixture Percent: 100.00
Container: CONV
Pressure: CONV
Temperature: CONV
Average Amount: 4
Maximum Amount: 45913
Days on Site: 365
Site Plan: False
Site Plan Document: Not reported
Private Location: False
Location: Not reported

Report Year: 1993
Tier 2 Report ID: 8524
Chemical ID: 93681
CAS Number: 5949291
Chemical Name: CITRIC ACID
Chemical Date: 1/2/1972
Average Amount: 3
Maximum Amount: 15528
Location ID: 164173
Chemical State: LIQUID
Mixture: False
Mixture Percent: 100.00
Container: CONV
Pressure: CONV
Temperature: CONV
Average Amount: 3
Maximum Amount: 15528
Days on Site: 365
Site Plan: False
Site Plan Document: Not reported
Private Location: False
Location: Not reported

Report Year: 1993
Tier 2 Report ID: 8524
Chemical ID: 93680
CAS Number: 1310583
Chemical Name: POTASSIUM HYDROXIDE [CAUSTIC POTASH]
Chemical Date: 1/2/1972
Average Amount: 4
Maximum Amount: 23156
Location ID: 164167

Map ID
Direction
Distance
Elevation

MAP FINDINGS

Site

Database(s)

EDR ID Number
EPA ID Number

ECOLAB (Continued)

S107717970

Chemical State: LIQUID
Mixture: False
Mixture Percent: 100.00
Container: CONV
Pressure: CONV
Temperature: CONV
Average Amount: 4
Maximum Amount: 23156
Days on Site: 365
Site Plan: False
Site Plan Document: Not reported
Private Location: False
Location: Not reported

Report Year: 1993
Tier 2 Report ID: 8524
Chemical ID: 93679
CAS Number: 7664417
Chemical Name: AMMONIA
Chemical Date: 1/2/1972
Average Amount: 2
Maximum Amount: 588
Location ID: 164179
Chemical State: LIQUID
Mixture: False
Mixture Percent: 100.00
Container: CONV
Pressure: CONV
Temperature: CONV
Average Amount: 2
Maximum Amount: 588
Days on Site: 365
Site Plan: False
Site Plan Document: Not reported
Private Location: False
Location: Not reported

Report Year: 1993
Tier 2 Report ID: 8524
Chemical ID: 93678
CAS Number: 7664382
Chemical Name: PHOSPHORIC ACID
Chemical Date: 1/2/1972
Average Amount: 4
Maximum Amount: 57605
Location ID: 164178
Chemical State: LIQUID
Mixture: False
Mixture Percent: 100.00
Container: CONV
Pressure: CONV
Temperature: CONV
Average Amount: 4
Maximum Amount: 57605
Days on Site: 365

Map ID
Direction
Distance
Elevation

MAP FINDINGS

Site

Database(s)

EDR ID Number
EPA ID Number

ECOLAB (Continued)

S107717970

Site Plan: False
Site Plan Document: Not reported
Private Location: False
Location: Not reported

Report Year: 1993
Tier 2 Report ID: 8524
Chemical ID: 93677
CAS Number: 7778667
Chemical Name: POTASSIUM HYPOCHLORITE SOLUTION
Chemical Date: 1/2/1972
Average Amount: 3
Maximum Amount: 9752
Location ID: 164182
Chemical State: LIQUID
Mixture: False
Mixture Percent: 100.00
Container: CONV
Pressure: CONV
Temperature: CONV
Average Amount: 3
Maximum Amount: 9752
Days on Site: 365
Site Plan: False
Site Plan Document: Not reported
Private Location: False
Location: Not reported

Report Year: 1993
Tier 2 Report ID: 8524
Chemical ID: 93676
CAS Number: 9016459
Chemical Name: ETHOXYLATED NONYLPHENOL
Chemical Date: 1/2/1972
Average Amount: 3
Maximum Amount: 7018
Location ID: 164184
Chemical State: LIQUID
Mixture: False
Mixture Percent: 100.00
Container: CONV
Pressure: CONV
Temperature: CONV
Average Amount: 3
Maximum Amount: 7018
Days on Site: 365
Site Plan: False
Site Plan Document: Not reported
Private Location: False
Location: Not reported

Report Year: 1993
Tier 2 Report ID: 8524
Chemical ID: 93675

Map ID
Direction
Distance
Elevation

MAP FINDINGS

Site

Database(s)

EDR ID Number
EPA ID Number

ECOLAB (Continued)

S107717970

CAS Number: 7681529
Chemical Name: SODIUM HYPOCHLORITE [HYPOCHLOROUS ACID, SODIUM SALT]
Chemical Date: 1/2/1972
Average Amount: 5
Maximum Amount: 634406
Location ID: 164180
Chemical State: LIQUID
Mixture: False
Mixture Percent: 100.00
Container: CONV
Pressure: CONV
Temperature: CONV
Average Amount: 5
Maximum Amount: 634406
Days on Site: 365
Site Plan: False
Site Plan Document: Not reported
Private Location: False
Location: Not reported

Report Year: 1993
Tier 2 Report ID: 8524
Chemical ID: 93674
CAS Number: 1300727
Chemical Name: SODIUM XYLENE SULFONATE
Chemical Date: 1/2/1972
Average Amount: 3
Maximum Amount: 7593
Location ID: 164166
Chemical State: LIQUID
Mixture: False
Mixture Percent: 100.00
Container: CONV
Pressure: CONV
Temperature: CONV
Average Amount: 3
Maximum Amount: 7593
Days on Site: 365
Site Plan: False
Site Plan Document: Not reported
Private Location: False
Location: Not reported

Report Year: 1993
Tier 2 Report ID: 8524
Chemical ID: 93673
CAS Number: 1310732
Chemical Name: SODIUM HYDROXIDE (SOLUTION) [CAUSTIC SODA]
Chemical Date: 1/2/1972
Average Amount: 4
Maximum Amount: 52092
Location ID: 164168
Chemical State: LIQUID
Mixture: False
Mixture Percent: 100.00

Map ID
Direction
Distance
Elevation

MAP FINDINGS

Site

Database(s)

EDR ID Number
EPA ID Number

ECOLAB (Continued)

S107717970

Container: CONV
Pressure: CONV
Temperature: CONV
Average Amount: 4
Maximum Amount: 52092
Days on Site: 365
Site Plan: False
Site Plan Document: Not reported
Private Location: False
Location: Not reported

Report Year: 1993
Tier 2 Report ID: 8524
Chemical ID: 93672
CAS Number: 5968116
Chemical Name: SODIUM CARBONATE
Chemical Date: 1/2/1972
Average Amount: 4
Maximum Amount: 55860
Location ID: 164174
Chemical State: LIQUID
Mixture: False
Mixture Percent: 100.00
Container: CONV
Pressure: CONV
Temperature: CONV
Average Amount: 4
Maximum Amount: 55860
Days on Site: 365
Site Plan: False
Site Plan Document: Not reported
Private Location: False
Location: Not reported

Report Year: 1993
Tier 2 Report ID: 8524
Chemical ID: 93671
CAS Number: 1344098
Chemical Name: SODIUM SILICATE
Chemical Date: 1/2/1972
Average Amount: 4
Maximum Amount: 55860
Location ID: 164169
Chemical State: LIQUID
Mixture: False
Mixture Percent: 100.00
Container: CONV
Pressure: CONV
Temperature: CONV
Average Amount: 4
Maximum Amount: 55860
Days on Site: 365
Site Plan: False
Site Plan Document: Not reported
Private Location: False

Map ID
Direction
Distance
Elevation

MAP FINDINGS

Site

Database(s)

EDR ID Number
EPA ID Number

ECOLAB (Continued)

S107717970

Location: Not reported

Report Year: 1992
Tier 2 Report ID: 313
Chemical ID: 93670
CAS Number: 7757826
Chemical Name: SODIUM SULFATE
Chemical Date: 1/2/1972
Average Amount: 6257
Maximum Amount: 12533
Location ID: 149682
Chemical State: LIQUID
Mixture: False
Mixture Percent: 100.00
Container: CONV
Pressure: CONV
Temperature: CONV
Average Amount: 6257
Maximum Amount: 12533
Days on Site: 365
Site Plan: False
Site Plan Document: Not reported
Private Location: False
Location: Not reported

Report Year: 1992
Tier 2 Report ID: 313
Chemical ID: 93669
CAS Number: 6419198
Chemical Name: AMINO TRI(METHYLENE-PHOSPHORIC ACID) [DEQUEST 2000] [ATMP]
Chemical Date: 1/2/1972
Average Amount: 3659
Maximum Amount: 7318
Location ID: 149677
Chemical State: LIQUID
Mixture: False
Mixture Percent: 100.00
Container: CONV
Pressure: CONV
Temperature: CONV
Average Amount: 3659
Maximum Amount: 7318
Days on Site: 365
Site Plan: False
Site Plan Document: Not reported
Private Location: False
Location: Not reported

Report Year: 1992
Tier 2 Report ID: 313
Chemical ID: 93668
CAS Number: 9003014
Chemical Name: POLYACRYLIC ACID [ACRYLIC ACID RESIN]
Chemical Date: 1/2/1972

Map ID
Direction
Distance
Elevation

MAP FINDINGS

Site

Database(s)

EDR ID Number
EPA ID Number

ECOLAB (Continued)

S107717970

Average Amount: 21809
Maximum Amount: 43617
Location ID: 149684
Chemical State: LIQUID
Mixture: False
Mixture Percent: 100.00
Container: CONV
Pressure: CONV
Temperature: CONV
Average Amount: 21809
Maximum Amount: 43617
Days on Site: 365
Site Plan: False
Site Plan Document: Not reported
Private Location: False
Location: Not reported

Report Year: 1992
Tier 2 Report ID: 313
Chemical ID: 93667
CAS Number: 5949291
Chemical Name: CITRIC ACID
Chemical Date: 1/2/1972
Average Amount: 7376
Maximum Amount: 14752
Location ID: 149675
Chemical State: LIQUID
Mixture: False
Mixture Percent: 100.00
Container: CONV
Pressure: CONV
Temperature: CONV
Average Amount: 7376
Maximum Amount: 14752
Days on Site: 365
Site Plan: False
Site Plan Document: Not reported
Private Location: False
Location: Not reported

Report Year: 1992
Tier 2 Report ID: 313
Chemical ID: 93666
CAS Number: 1310583
Chemical Name: POTASSIUM HYDROXIDE [CAUSTIC POTASH]
Chemical Date: 1/2/1972
Average Amount: 10998
Maximum Amount: 21998
Location ID: 149669
Chemical State: LIQUID
Mixture: False
Mixture Percent: 100.00
Container: CONV
Pressure: CONV
Temperature: CONV

Map ID
Direction
Distance
Elevation

MAP FINDINGS

Site

Database(s)

EDR ID Number
EPA ID Number

ECOLAB (Continued)

S107717970

Average Amount: 10998
Maximum Amount: 21998
Days on Site: 365
Site Plan: False
Site Plan Document: Not reported
Private Location: False
Location: Not reported

Report Year: 1992
Tier 2 Report ID: 313
Chemical ID: 93665
CAS Number: 7664417
Chemical Name: AMMONIA
Chemical Date: 1/2/1972
Average Amount: 279
Maximum Amount: 558
Location ID: 149680
Chemical State: LIQUID
Mixture: False
Mixture Percent: 100.00
Containter: CONV
Pressure: CONV
Temperature: CONV
Average Amount: 279
Maximum Amount: 558
Days on Site: 365
Site Plan: False
Site Plan Document: Not reported
Private Location: False
Location: Not reported

Report Year: 1992
Tier 2 Report ID: 313
Chemical ID: 93664
CAS Number: 7664382
Chemical Name: PHOSPHORIC ACID
Chemical Date: 1/2/1972
Average Amount: 27362
Maximum Amount: 54725
Location ID: 149679
Chemical State: LIQUID
Mixture: False
Mixture Percent: 100.00
Containter: CONV
Pressure: CONV
Temperature: CONV
Average Amount: 27362
Maximum Amount: 54725
Days on Site: 365
Site Plan: False
Site Plan Document: Not reported
Private Location: False
Location: Not reported

Map ID
Direction
Distance
Elevation

MAP FINDINGS

Site

Database(s)

EDR ID Number
EPA ID Number

ECOLAB (Continued)

S107717970

Report Year: 1992
Tier 2 Report ID: 313
Chemical ID: 93663
CAS Number: 7778667
Chemical Name: POTASSIUM HYPOCHLORITE SOLUTION
Chemical Date: 1/2/1972
Average Amount: 4632
Maximum Amount: 9265
Location ID: 149683
Chemical State: LIQUID
Mixture: False
Mixture Percent: 100.00
Container: CONV
Pressure: CONV
Temperature: CONV
Average Amount: 4632
Maximum Amount: 9265
Days on Site: 365
Site Plan: False
Site Plan Document: Not reported
Private Location: False
Location: Not reported

Report Year: 1992
Tier 2 Report ID: 313
Chemical ID: 93662
CAS Number: 9016459
Chemical Name: ETHOXYLATED NONYLPHENOL
Chemical Date: 1/2/1972
Average Amount: 3333
Maximum Amount: 6667
Location ID: 149685
Chemical State: LIQUID
Mixture: False
Mixture Percent: 100.00
Container: CONV
Pressure: CONV
Temperature: CONV
Average Amount: 3333
Maximum Amount: 6667
Days on Site: 365
Site Plan: False
Site Plan Document: Not reported
Private Location: False
Location: Not reported

Report Year: 1992
Tier 2 Report ID: 313
Chemical ID: 93661
CAS Number: 7681529
Chemical Name: SODIUM HYPOCHLORITE [HYPOCHLOROUS ACID, SODIUM SALT]
Chemical Date: 1/2/1972
Average Amount: 301343
Maximum Amount: 602686
Location ID: 149681

Map ID
Direction
Distance
Elevation

MAP FINDINGS

Site

Database(s)

EDR ID Number
EPA ID Number

ECOLAB (Continued)

S107717970

Chemical State: LIQUID
Mixture: False
Mixture Percent: 100.00
Container: CONV
Pressure: CONV
Temperature: CONV
Average Amount: 301343
Maximum Amount: 602686
Days on Site: 365
Site Plan: False
Site Plan Document: Not reported
Private Location: False
Location: Not reported

Report Year: 1992
Tier 2 Report ID: 313
Chemical ID: 93659
CAS Number: 1300727
Chemical Name: SODIUM XYLENE SULFONATE
Chemical Date: 1/2/1972
Average Amount: 3607
Maximum Amount: 7214
Location ID: 149668
Chemical State: LIQUID
Mixture: False
Mixture Percent: 100.00
Container: CONV
Pressure: CONV
Temperature: CONV
Average Amount: 3607
Maximum Amount: 7214
Days on Site: 365
Site Plan: False
Site Plan Document: Not reported
Private Location: False
Location: Not reported

Report Year: 1992
Tier 2 Report ID: 313
Chemical ID: 93658
CAS Number: 1310732
Chemical Name: SODIUM HYDROXIDE (SOLUTION) [CAUSTIC SODA]
Chemical Date: 1/2/1972
Average Amount: 247044
Maximum Amount: 494087
Location ID: 149670
Chemical State: LIQUID
Mixture: False
Mixture Percent: 100.00
Container: CONV
Pressure: CONV
Temperature: CONV
Average Amount: 247044
Maximum Amount: 494087
Days on Site: 365

Map ID
Direction
Distance
Elevation

MAP FINDINGS

Site

Database(s)

EDR ID Number
EPA ID Number

ECOLAB (Continued)

S107717970

Site Plan: False
Site Plan Document: Not reported
Private Location: False
Location: Not reported

Report Year: 1992
Tier 2 Report ID: 313
Chemical ID: 93657
CAS Number: 7647145
Chemical Name: SODIUM CHLORIDE [SALT] [ROCK SALT] [SALINE] [TABLE SALT]
Chemical Date: 1/2/1972
Average Amount: 7460
Maximum Amount: 14921
Location ID: 149678
Chemical State: LIQUID
Mixture: False
Mixture Percent: 100.00
Container: CONV
Pressure: CONV
Temperature: CONV
Average Amount: 7460
Maximum Amount: 14921
Days on Site: 365
Site Plan: False
Site Plan Document: Not reported
Private Location: False
Location: Not reported

Report Year: 1992
Tier 2 Report ID: 313
Chemical ID: 93656
CAS Number: 1344098
Chemical Name: SODIUM SILICATE
Chemical Date: 1/2/1972
Average Amount: 26534
Maximum Amount: 53067
Location ID: 149671
Chemical State: LIQUID
Mixture: False
Mixture Percent: 100.00
Container: CONV
Pressure: CONV
Temperature: CONV
Average Amount: 26534
Maximum Amount: 53067
Days on Site: 365
Site Plan: False
Site Plan Document: Not reported
Private Location: False
Location: Not reported

Report Year: 1991
Tier 2 Report ID: 140
Chemical ID: 93652

Map ID
Direction
Distance
Elevation

MAP FINDINGS

Site

Database(s)

EDR ID Number
EPA ID Number

ECOLAB (Continued)

S107717970

CAS Number: 7757826
Chemical Name: SODIUM SULFATE
Chemical Date: 1/2/1972
Average Amount: 5353
Maximum Amount: 11906
Location ID: 149571
Chemical State: LIQUID
Mixture: False
Mixture Percent: 100.00
Container: CONV
Pressure: CONV
Temperature: CONV
Average Amount: 5353
Maximum Amount: 11906
Days on Site: 365
Site Plan: False
Site Plan Document: Not reported
Private Location: False
Location: Not reported

Report Year: 1991
Tier 2 Report ID: 140
Chemical ID: 93651
CAS Number: 7647145
Chemical Name: SODIUM CHLORIDE [SALT] [ROCK SALT] [SALINE] [TABLE SALT]
Chemical Date: 1/2/1972
Average Amount: 5159
Maximum Amount: 10317
Location ID: 149567
Chemical State: LIQUID
Mixture: False
Mixture Percent: 100.00
Container: CONV
Pressure: CONV
Temperature: CONV
Average Amount: 5159
Maximum Amount: 10317
Days on Site: 365
Site Plan: False
Site Plan Document: Not reported
Private Location: False
Location: Not reported

Report Year: 1991
Tier 2 Report ID: 140
Chemical ID: 93650
CAS Number: 1310583
Chemical Name: POTASSIUM HYDROXIDE [CAUSTIC POTASH]
Chemical Date: 1/2/1972
Average Amount: 10449
Maximum Amount: 20898
Location ID: 149557
Chemical State: LIQUID
Mixture: False
Mixture Percent: 100.00

Map ID
Direction
Distance
Elevation

MAP FINDINGS

Site

Database(s)

EDR ID Number
EPA ID Number

ECOLAB (Continued)

S107717970

Container: CONV
Pressure: CONV
Temperature: CONV
Average Amount: 10449
Maximum Amount: 20898
Days on Site: 365
Site Plan: False
Site Plan Document: Not reported
Private Location: False
Location: Not reported

Report Year: 1991
Tier 2 Report ID: 140
Chemical ID: 93649
CAS Number: 7664417
Chemical Name: AMMONIA
Chemical Date: 1/2/1972
Average Amount: 265
Maximum Amount: 530
Location ID: 149569
Chemical State: LIQUID
Mixture: False
Mixture Percent: 100.00
Container: CONV
Pressure: CONV
Temperature: CONV
Average Amount: 265
Maximum Amount: 530
Days on Site: 365
Site Plan: False
Site Plan Document: Not reported
Private Location: False
Location: Not reported

Report Year: 1991
Tier 2 Report ID: 140
Chemical ID: 93648
CAS Number: 7664382
Chemical Name: PHOSPHORIC ACID
Chemical Date: 1/2/1972
Average Amount: 25994
Maximum Amount: 51988
Location ID: 149568
Chemical State: LIQUID
Mixture: False
Mixture Percent: 100.00
Container: CONV
Pressure: CONV
Temperature: CONV
Average Amount: 25994
Maximum Amount: 51988
Days on Site: 365
Site Plan: False
Site Plan Document: Not reported
Private Location: False

Map ID
Direction
Distance
Elevation

MAP FINDINGS

Site

Database(s)

EDR ID Number
EPA ID Number

ECOLAB (Continued)

S107717970

Location: Not reported

Report Year: 1991
Tier 2 Report ID: 140
Chemical ID: 93647
CAS Number: 7778667
Chemical Name: POTASSIUM HYPOCHLORITE SOLUTION
Chemical Date: 1/2/1972
Average Amount: 4401
Maximum Amount: 8801
Location ID: 149572
Chemical State: LIQUID
Mixture: False
Mixture Percent: 100.00
Container: CONV
Pressure: CONV
Temperature: CONV
Average Amount: 4401
Maximum Amount: 8801
Days on Site: 365
Site Plan: False
Site Plan Document: Not reported
Private Location: False
Location: Not reported

Report Year: 1991
Tier 2 Report ID: 140
Chemical ID: 93646
CAS Number: 9016459
Chemical Name: ETHOXYLATED NONYLPHENOL
Chemical Date: 1/2/1972
Average Amount: 3167
Maximum Amount: 6333
Location ID: 149573
Chemical State: LIQUID
Mixture: False
Mixture Percent: 100.00
Container: CONV
Pressure: CONV
Temperature: CONV
Average Amount: 3167
Maximum Amount: 6333
Days on Site: 365
Site Plan: False
Site Plan Document: Not reported
Private Location: False
Location: Not reported

Report Year: 1991
Tier 2 Report ID: 140
Chemical ID: 93645
CAS Number: 7681529
Chemical Name: SODIUM HYPOCHLORITE [HYPOCHLOROUS ACID, SODIUM SALT]
Chemical Date: 1/2/1972

Map ID
Direction
Distance
Elevation

MAP FINDINGS

Site

Database(s)

EDR ID Number
EPA ID Number

ECOLAB (Continued)

S107717970

Average Amount: 286276
Maximum Amount: 572552
Location ID: 149570
Chemical State: LIQUID
Mixture: False
Mixture Percent: 100.00
Container: CONV
Pressure: CONV
Temperature: CONV
Average Amount: 286276
Maximum Amount: 572552
Days on Site: 365
Site Plan: False
Site Plan Document: Not reported
Private Location: False
Location: Not reported

Report Year: 1991
Tier 2 Report ID: 140
Chemical ID: 93644
CAS Number: 6419198
Chemical Name: AMINO TRI(METHYLENE-PHOSPHORIC ACID) [DEQUEST 2000] [ATMP]
Chemical Date: 1/2/1972
Average Amount: 3476
Maximum Amount: 6953
Location ID: 149566
Chemical State: LIQUID
Mixture: False
Mixture Percent: 100.00
Container: CONV
Pressure: CONV
Temperature: CONV
Average Amount: 3476
Maximum Amount: 6953
Days on Site: 365
Site Plan: False
Site Plan Document: Not reported
Private Location: False
Location: Not reported

Report Year: 1991
Tier 2 Report ID: 140
Chemical ID: 93643
CAS Number: 5949291
Chemical Name: CITRIC ACID
Chemical Date: 1/2/1972
Average Amount: 7007
Maximum Amount: 14014
Location ID: 149563
Chemical State: LIQUID
Mixture: False
Mixture Percent: 100.00
Container: CONV
Pressure: CONV
Temperature: CONV

Map ID
Direction
Distance
Elevation

MAP FINDINGS

Site

Database(s)

EDR ID Number
EPA ID Number

ECOLAB (Continued)

S107717970

Average Amount: 7007
Maximum Amount: 14014
Days on Site: 365
Site Plan: False
Site Plan Document: Not reported
Private Location: False
Location: Not reported

Report Year: 1991
Tier 2 Report ID: 140
Chemical ID: 93642
CAS Number: 1300727
Chemical Name: SODIUM XYLENE SULFONATE
Chemical Date: 1/2/1972
Average Amount: 3426
Maximum Amount: 6853
Location ID: 149556
Chemical State: LIQUID
Mixture: False
Mixture Percent: 100.00
Container: CONV
Pressure: CONV
Temperature: CONV
Average Amount: 3426
Maximum Amount: 6853
Days on Site: 365
Site Plan: False
Site Plan Document: Not reported
Private Location: False
Location: Not reported

Report Year: 1991
Tier 2 Report ID: 140
Chemical ID: 93641
CAS Number: 1310732
Chemical Name: SODIUM HYDROXIDE (SOLUTION) [CAUSTIC SODA]
Chemical Date: 1/2/1972
Average Amount: 234691
Maximum Amount: 469383
Location ID: 149558
Chemical State: LIQUID
Mixture: False
Mixture Percent: 100.00
Container: CONV
Pressure: CONV
Temperature: CONV
Average Amount: 234691
Maximum Amount: 469383
Days on Site: 365
Site Plan: False
Site Plan Document: Not reported
Private Location: False
Location: Not reported

Map ID
Direction
Distance
Elevation

MAP FINDINGS

Site

Database(s)

EDR ID Number
EPA ID Number

ECOLAB (Continued)

S107717970

Report Year: 1991
Tier 2 Report ID: 140
Chemical ID: 93640
CAS Number: 5968116
Chemical Name: SODIUM CARBONATE
Chemical Date: 1/2/1972
Average Amount: 7087
Maximum Amount: 14174
Location ID: 149564
Chemical State: LIQUID
Mixture: False
Mixture Percent: 100.00
Container: CONV
Pressure: CONV
Temperature: CONV
Average Amount: 7087
Maximum Amount: 14174
Days on Site: 365
Site Plan: False
Site Plan Document: Not reported
Private Location: False
Location: Not reported

Report Year: 1991
Tier 2 Report ID: 140
Chemical ID: 93639
CAS Number: 1344098
Chemical Name: SODIUM SILICATE
Chemical Date: 1/2/1972
Average Amount: 25207
Maximum Amount: 50414
Location ID: 149559
Chemical State: LIQUID
Mixture: False
Mixture Percent: 100.00
Container: CONV
Pressure: CONV
Temperature: CONV
Average Amount: 25207
Maximum Amount: 50414
Days on Site: 365
Site Plan: False
Site Plan Document: Not reported
Private Location: False
Location: Not reported

Report Year: 1990
Tier 2 Report ID: 98
Chemical ID: 93633
CAS Number: 7757826
Chemical Name: SODIUM SULFATE
Chemical Date: 1/2/1972
Average Amount: 5656
Maximum Amount: 111311
Location ID: 149508

Map ID
Direction
Distance
Elevation

MAP FINDINGS

Site

Database(s)

EDR ID Number
EPA ID Number

ECOLAB (Continued)

S107717970

Chemical State: LIQUID
Mixture: False
Mixture Percent: 100.00
Container: CONV
Pressure: CONV
Temperature: CONV
Average Amount: 5656
Maximum Amount: 111311
Days on Site: 365
Site Plan: False
Site Plan Document: Not reported
Private Location: False
Location: Not reported

Report Year: 1990
Tier 2 Report ID: 98
Chemical ID: 93632
CAS Number: 6419198
Chemical Name: AMINO TRI(METHYLENE-PHOSPHORIC ACID) [DEQUEST 2000] [ATMP]
Chemical Date: 1/2/1972
Average Amount: 3302
Maximum Amount: 6605
Location ID: 149504
Chemical State: LIQUID
Mixture: False
Mixture Percent: 100.00
Container: CONV
Pressure: CONV
Temperature: CONV
Average Amount: 3302
Maximum Amount: 6605
Days on Site: 365
Site Plan: False
Site Plan Document: Not reported
Private Location: False
Location: Not reported

Report Year: 1990
Tier 2 Report ID: 98
Chemical ID: 93631
CAS Number: 1310583
Chemical Name: POTASSIUM HYDROXIDE [CAUSTIC POTASH]
Chemical Date: 1/2/1972
Average Amount: 9927
Maximum Amount: 19853
Location ID: 149496
Chemical State: LIQUID
Mixture: False
Mixture Percent: 100.00
Container: CONV
Pressure: CONV
Temperature: CONV
Average Amount: 9927
Maximum Amount: 19853
Days on Site: 365

Map ID
Direction
Distance
Elevation

MAP FINDINGS

Site

Database(s)

EDR ID Number
EPA ID Number

ECOLAB (Continued)

S107717970

Site Plan: False
Site Plan Document: Not reported
Private Location: False
Location: Not reported

Report Year: 1990
Tier 2 Report ID: 98
Chemical ID: 93630
CAS Number: 7664417
Chemical Name: AMMONIA
Chemical Date: 1/2/1972
Average Amount: 252
Maximum Amount: 504
Location ID: 149506
Chemical State: LIQUID
Mixture: False
Mixture Percent: 100.00
Container: CONV
Pressure: CONV
Temperature: CONV
Average Amount: 252
Maximum Amount: 504
Days on Site: 365
Site Plan: False
Site Plan Document: Not reported
Private Location: False
Location: Not reported

Report Year: 1990
Tier 2 Report ID: 98
Chemical ID: 93629
CAS Number: 7664382
Chemical Name: PHOSPHORIC ACID
Chemical Date: 1/2/1972
Average Amount: 24694
Maximum Amount: 49389
Location ID: 149505
Chemical State: LIQUID
Mixture: False
Mixture Percent: 100.00
Container: CONV
Pressure: CONV
Temperature: CONV
Average Amount: 24694
Maximum Amount: 49389
Days on Site: 365
Site Plan: False
Site Plan Document: Not reported
Private Location: False
Location: Not reported

Report Year: 1990
Tier 2 Report ID: 98
Chemical ID: 93628

Map ID
Direction
Distance
Elevation

MAP FINDINGS

Site

Database(s)

EDR ID Number
EPA ID Number

ECOLAB (Continued)

S107717970

CAS Number: 7778667
Chemical Name: POTASSIUM HYPOCHLORITE SOLUTION
Chemical Date: 1/2/1972
Average Amount: 4181
Maximum Amount: 8361
Location ID: 149509
Chemical State: LIQUID
Mixture: False
Mixture Percent: 100.00
Container: CONV
Pressure: CONV
Temperature: CONV
Average Amount: 4181
Maximum Amount: 8361
Days on Site: 365
Site Plan: False
Site Plan Document: Not reported
Private Location: False
Location: Not reported

Report Year: 1990
Tier 2 Report ID: 98
Chemical ID: 93627
CAS Number: 9016459
Chemical Name: ETHOXYLATED NONYLPHENOL
Chemical Date: 1/2/1972
Average Amount: 3008
Maximum Amount: 6017
Location ID: 149510
Chemical State: LIQUID
Mixture: False
Mixture Percent: 100.00
Container: CONV
Pressure: CONV
Temperature: CONV
Average Amount: 3008
Maximum Amount: 6017
Days on Site: 365
Site Plan: False
Site Plan Document: Not reported
Private Location: False
Location: Not reported

Report Year: 1990
Tier 2 Report ID: 98
Chemical ID: 93626
CAS Number: 7681529
Chemical Name: SODIUM HYPOCHLORITE [HYPOCHLOROUS ACID, SODIUM SALT]
Chemical Date: 1/2/1972
Average Amount: 271962
Maximum Amount: 543924
Location ID: 149507
Chemical State: LIQUID
Mixture: False
Mixture Percent: 100.00

Map ID
Direction
Distance
Elevation

MAP FINDINGS

Site

Database(s)

EDR ID Number
EPA ID Number

ECOLAB (Continued)

S107717970

Container: CONV
Pressure: CONV
Temperature: CONV
Average Amount: 271962
Maximum Amount: 543924
Days on Site: 365
Site Plan: False
Site Plan Document: Not reported
Private Location: False
Location: Not reported

Report Year: 1990
Tier 2 Report ID: 98
Chemical ID: 93625
CAS Number: 1300727
Chemical Name: SODIUM XYLENE SULFONATE
Chemical Date: 1/2/1972
Average Amount: 3255
Maximum Amount: 6510
Location ID: 149495
Chemical State: LIQUID
Mixture: False
Mixture Percent: 100.00
Container: CONV
Pressure: CONV
Temperature: CONV
Average Amount: 3255
Maximum Amount: 6510
Days on Site: 365
Site Plan: False
Site Plan Document: Not reported
Private Location: False
Location: Not reported

Report Year: 1990
Tier 2 Report ID: 98
Chemical ID: 93624
CAS Number: 1310732
Chemical Name: SODIUM HYDROXIDE (SOLUTION) [CAUSTIC SODA]
Chemical Date: 1/2/1972
Average Amount: 222957
Maximum Amount: 445914
Location ID: 149497
Chemical State: LIQUID
Mixture: False
Mixture Percent: 100.00
Container: CONV
Pressure: CONV
Temperature: CONV
Average Amount: 222957
Maximum Amount: 445914
Days on Site: 365
Site Plan: False
Site Plan Document: Not reported
Private Location: False

Map ID
Direction
Distance
Elevation

MAP FINDINGS

Site

Database(s)

EDR ID Number
EPA ID Number

ECOLAB (Continued)

S107717970

Location: Not reported

Report Year: 1990
Tier 2 Report ID: 98
Chemical ID: 93623
CAS Number: 5968116
Chemical Name: SODIUM CARBONATE
Chemical Date: 1/2/1972
Average Amount: 6733
Maximum Amount: 13466
Location ID: 149502
Chemical State: LIQUID
Mixture: False
Mixture Percent: 100.00
Container: CONV
Pressure: CONV
Temperature: CONV
Average Amount: 6733
Maximum Amount: 13466
Days on Site: 365
Site Plan: False
Site Plan Document: Not reported
Private Location: False
Location: Not reported

Report Year: 1990
Tier 2 Report ID: 98
Chemical ID: 93622
CAS Number: 1344098
Chemical Name: SODIUM SILICATE
Chemical Date: 1/2/1972
Average Amount: 23947
Maximum Amount: 47893
Location ID: 149498
Chemical State: LIQUID
Mixture: False
Mixture Percent: 100.00
Container: CONV
Pressure: CONV
Temperature: CONV
Average Amount: 23947
Maximum Amount: 47893
Days on Site: 365
Site Plan: False
Site Plan Document: Not reported
Private Location: False
Location: Not reported

Report Year: 1989
Tier 2 Report ID: 59
Chemical ID: 93621
CAS Number: 7757826
Chemical Name: SODIUM SULFATE
Chemical Date: 1/2/1972

Map ID
Direction
Distance
Elevation

MAP FINDINGS

Site

Database(s)

EDR ID Number
EPA ID Number

ECOLAB (Continued)

S107717970

Average Amount: 5373
Maximum Amount: 10746
Location ID: 149451
Chemical State: LIQUID
Mixture: False
Mixture Percent: 100.00
Container: CONV
Pressure: CONV
Temperature: CONV
Average Amount: 5373
Maximum Amount: 10746
Days on Site: 365
Site Plan: False
Site Plan Document: Not reported
Private Location: False
Location: Not reported

Report Year: 1989
Tier 2 Report ID: 59
Chemical ID: 93620
CAS Number: 6419198
Chemical Name: AMINO TRI(METHYLENE-PHOSPHORIC ACID) [DEQUEST 2000] [ATMP]
Chemical Date: 1/2/1972
Average Amount: 3137
Maximum Amount: 6275
Location ID: 149447
Chemical State: LIQUID
Mixture: False
Mixture Percent: 100.00
Container: CONV
Pressure: CONV
Temperature: CONV
Average Amount: 3137
Maximum Amount: 6275
Days on Site: 365
Site Plan: False
Site Plan Document: Not reported
Private Location: False
Location: Not reported

Report Year: 1989
Tier 2 Report ID: 59
Chemical ID: 93619
CAS Number: 1310583
Chemical Name: POTASSIUM HYDROXIDE [CAUSTIC POTASH]
Chemical Date: 1/2/1972
Average Amount: 9430
Maximum Amount: 18861
Location ID: 149440
Chemical State: LIQUID
Mixture: False
Mixture Percent: 100.00
Container: CONV
Pressure: CONV
Temperature: CONV

Map ID
Direction
Distance
Elevation

MAP FINDINGS

Site

Database(s)

EDR ID Number
EPA ID Number

ECOLAB (Continued)

S107717970

Average Amount: 9430
Maximum Amount: 18861
Days on Site: 365
Site Plan: False
Site Plan Document: Not reported
Private Location: False
Location: Not reported

Report Year: 1989
Tier 2 Report ID: 59
Chemical ID: 93618
CAS Number: 7664417
Chemical Name: AMMONIA
Chemical Date: 1/2/1972
Average Amount: 239
Maximum Amount: 479
Location ID: 149449
Chemical State: LIQUID
Mixture: False
Mixture Percent: 100.00
Container: CONV
Pressure: CONV
Temperature: CONV
Average Amount: 239
Maximum Amount: 479
Days on Site: 365
Site Plan: False
Site Plan Document: Not reported
Private Location: False
Location: Not reported

Report Year: 1989
Tier 2 Report ID: 59
Chemical ID: 93617
CAS Number: 7664382
Chemical Name: PHOSPHORIC ACID
Chemical Date: 1/2/1972
Average Amount: 23460
Maximum Amount: 46919
Location ID: 149448
Chemical State: LIQUID
Mixture: False
Mixture Percent: 100.00
Container: CONV
Pressure: CONV
Temperature: CONV
Average Amount: 23460
Maximum Amount: 46919
Days on Site: 365
Site Plan: False
Site Plan Document: Not reported
Private Location: False
Location: Not reported

Map ID
Direction
Distance
Elevation

MAP FINDINGS

Site

Database(s)

EDR ID Number
EPA ID Number

ECOLAB (Continued)

S107717970

Report Year: 1989
Tier 2 Report ID: 59
Chemical ID: 93616
CAS Number: 7778667
Chemical Name: POTASSIUM HYPOCHLORITE SOLUTION
Chemical Date: 1/2/1972
Average Amount: 3972
Maximum Amount: 7943
Location ID: 149452
Chemical State: LIQUID
Mixture: False
Mixture Percent: 100.00
Container: CONV
Pressure: CONV
Temperature: CONV
Average Amount: 3972
Maximum Amount: 7943
Days on Site: 365
Site Plan: False
Site Plan Document: Not reported
Private Location: False
Location: Not reported

Report Year: 1989
Tier 2 Report ID: 59
Chemical ID: 93615
CAS Number: 9016459
Chemical Name: ETHOXYLATED NONYLPHENOL
Chemical Date: 1/2/1972
Average Amount: 2858
Maximum Amount: 5716
Location ID: 149453
Chemical State: LIQUID
Mixture: False
Mixture Percent: 100.00
Container: CONV
Pressure: CONV
Temperature: CONV
Average Amount: 2858
Maximum Amount: 5716
Days on Site: 365
Site Plan: False
Site Plan Document: Not reported
Private Location: False
Location: Not reported

Report Year: 1989
Tier 2 Report ID: 59
Chemical ID: 93614
CAS Number: 7681529
Chemical Name: SODIUM HYPOCHLORITE [HYPOCHLOROUS ACID, SODIUM SALT]
Chemical Date: 1/2/1972
Average Amount: 258364
Maximum Amount: 516728
Location ID: 149450

Map ID
Direction
Distance
Elevation

MAP FINDINGS

Site

Database(s)

EDR ID Number
EPA ID Number

ECOLAB (Continued)

S107717970

Chemical State: LIQUID
Mixture: False
Mixture Percent: 100.00
Container: CONV
Pressure: CONV
Temperature: CONV
Average Amount: 258364
Maximum Amount: 516728
Days on Site: 365
Site Plan: False
Site Plan Document: Not reported
Private Location: False
Location: Not reported

Report Year: 1989
Tier 2 Report ID: 59
Chemical ID: 93613
CAS Number: 1300727
Chemical Name: SODIUM XYLENE SULFONATE
Chemical Date: 1/2/1972
Average Amount: 3092
Maximum Amount: 6185
Location ID: 149439
Chemical State: LIQUID
Mixture: False
Mixture Percent: 100.00
Container: CONV
Pressure: CONV
Temperature: CONV
Average Amount: 3092
Maximum Amount: 6185
Days on Site: 365
Site Plan: False
Site Plan Document: Not reported
Private Location: False
Location: Not reported

Report Year: 1989
Tier 2 Report ID: 59
Chemical ID: 93612
CAS Number: 1310732
Chemical Name: SODIUM HYDROXIDE (SOLUTION) [CAUSTIC SODA]
Chemical Date: 1/2/1972
Average Amount: 211809
Maximum Amount: 423618
Location ID: 149441
Chemical State: LIQUID
Mixture: False
Mixture Percent: 100.00
Container: CONV
Pressure: CONV
Temperature: CONV
Average Amount: 211809
Maximum Amount: 423618
Days on Site: 365

Map ID
Direction
Distance
Elevation

MAP FINDINGS

Site

Database(s)

EDR ID Number
EPA ID Number

ECOLAB (Continued)

S107717970

Site Plan: False
Site Plan Document: Not reported
Private Location: False
Location: Not reported

Report Year: 1989
Tier 2 Report ID: 59
Chemical ID: 93611
CAS Number: 1344098
Chemical Name: SODIUM SILICATE
Chemical Date: 1/2/1972
Average Amount: 22749
Maximum Amount: 45499
Location ID: 149442
Chemical State: LIQUID
Mixture: False
Mixture Percent: 100.00
Container: CONV
Pressure: CONV
Temperature: CONV
Average Amount: 22749
Maximum Amount: 45499
Days on Site: 365
Site Plan: False
Site Plan Document: Not reported
Private Location: False
Location: Not reported

Report Year: 1988
Tier 2 Report ID: 17
Chemical ID: 93610
CAS Number: 7757826
Chemical Name: SODIUM SULFATE
Chemical Date: 1/2/1972
Average Amount: 5104
Maximum Amount: 10208
Location ID: 149400
Chemical State: LIQUID
Mixture: False
Mixture Percent: 100.00
Container: CONV
Pressure: CONV
Temperature: CONV
Average Amount: 5104
Maximum Amount: 10208
Days on Site: 365
Site Plan: False
Site Plan Document: Not reported
Private Location: False
Location: Not reported

Report Year: 1988
Tier 2 Report ID: 17
Chemical ID: 93608

Map ID
Direction
Distance
Elevation

MAP FINDINGS

Site

Database(s)

EDR ID Number
EPA ID Number

ECOLAB (Continued)

S107717970

CAS Number: 6419198
Chemical Name: AMINO TRI(METHYLENE-PHOSPHORIC ACID) [DEQUEST 2000] [ATMP]
Chemical Date: 1/2/1972
Average Amount: 2980
Maximum Amount: 5961
Location ID: 149396
Chemical State: LIQUID
Mixture: False
Mixture Percent: 100.00
Container: CONV
Pressure: CONV
Temperature: CONV
Average Amount: 2980
Maximum Amount: 5961
Days on Site: 365
Site Plan: False
Site Plan Document: Not reported
Private Location: False
Location: Not reported

Report Year: 1988
Tier 2 Report ID: 17
Chemical ID: 93607
CAS Number: 1336363
Chemical Name: POLYCHLORINATED BIPHENYLS (PCBS)
Chemical Date: 1/2/1972
Average Amount: 17763
Maximum Amount: 35526
Location ID: 149390
Chemical State: LIQUID
Mixture: False
Mixture Percent: 100.00
Container: CONV
Pressure: CONV
Temperature: CONV
Average Amount: 17763
Maximum Amount: 35526
Days on Site: 365
Site Plan: False
Site Plan Document: Not reported
Private Location: False
Location: Not reported

Report Year: 1988
Tier 2 Report ID: 17
Chemical ID: 93603
CAS Number: 1310583
Chemical Name: POTASSIUM HYDROXIDE [CAUSTIC POTASH]
Chemical Date: 1/2/1972
Average Amount: 8959
Maximum Amount: 17918
Location ID: 149388
Chemical State: LIQUID
Mixture: False
Mixture Percent: 100.00

Map ID
Direction
Distance
Elevation

MAP FINDINGS

Site

Database(s)

EDR ID Number
EPA ID Number

ECOLAB (Continued)

S107717970

Container: CONV
Pressure: CONV
Temperature: CONV
Average Amount: 8959
Maximum Amount: 17918
Days on Site: 365
Site Plan: False
Site Plan Document: Not reported
Private Location: False
Location: Not reported

Report Year: 1988
Tier 2 Report ID: 17
Chemical ID: 93602
CAS Number: 7664417
Chemical Name: AMMONIA
Chemical Date: 1/2/1972
Average Amount: 227
Maximum Amount: 455
Location ID: 149398
Chemical State: LIQUID
Mixture: False
Mixture Percent: 100.00
Container: CONV
Pressure: CONV
Temperature: CONV
Average Amount: 227
Maximum Amount: 455
Days on Site: 365
Site Plan: False
Site Plan Document: Not reported
Private Location: False
Location: Not reported

Report Year: 1988
Tier 2 Report ID: 17
Chemical ID: 93601
CAS Number: 7664382
Chemical Name: PHOSPHORIC ACID
Chemical Date: 1/2/1972
Average Amount: 22287
Maximum Amount: 44573
Location ID: 149397
Chemical State: LIQUID
Mixture: False
Mixture Percent: 100.00
Container: CONV
Pressure: CONV
Temperature: CONV
Average Amount: 22287
Maximum Amount: 44573
Days on Site: 365
Site Plan: False
Site Plan Document: Not reported
Private Location: False

Map ID
Direction
Distance
Elevation

MAP FINDINGS

Site

Database(s)

EDR ID Number
EPA ID Number

ECOLAB (Continued)

S107717970

Location: Not reported

Report Year: 1988
Tier 2 Report ID: 17
Chemical ID: 93599
CAS Number: 7778667
Chemical Name: POTASSIUM HYPOCHLORITE SOLUTION
Chemical Date: 1/2/1972
Average Amount: 3773
Maximum Amount: 7546
Location ID: 149401
Chemical State: LIQUID
Mixture: False
Mixture Percent: 100.00
Container: CONV
Pressure: CONV
Temperature: CONV
Average Amount: 3773
Maximum Amount: 7546
Days on Site: 365
Site Plan: False
Site Plan Document: Not reported
Private Location: False
Location: Not reported

Report Year: 1988
Tier 2 Report ID: 17
Chemical ID: 93598
CAS Number: 9016459
Chemical Name: ETHOXYLATED NONYLPHENOL
Chemical Date: 1/2/1972
Average Amount: 2715
Maximum Amount: 5430
Location ID: 149402
Chemical State: LIQUID
Mixture: False
Mixture Percent: 100.00
Container: CONV
Pressure: CONV
Temperature: CONV
Average Amount: 2715
Maximum Amount: 5430
Days on Site: 365
Site Plan: False
Site Plan Document: Not reported
Private Location: False
Location: Not reported

Report Year: 1988
Tier 2 Report ID: 17
Chemical ID: 93597
CAS Number: 7681529
Chemical Name: SODIUM HYPOCHLORITE [HYPOCHLOROUS ACID, SODIUM SALT]
Chemical Date: 1/2/1972

Map ID
Direction
Distance
Elevation

MAP FINDINGS

Site

Database(s)

EDR ID Number
EPA ID Number

ECOLAB (Continued)

S107717970

Average Amount: 245446
Maximum Amount: 490892
Location ID: 149399
Chemical State: LIQUID
Mixture: False
Mixture Percent: 100.00
Container: CONV
Pressure: CONV
Temperature: CONV
Average Amount: 245446
Maximum Amount: 490892
Days on Site: 365
Site Plan: False
Site Plan Document: Not reported
Private Location: False
Location: Not reported

Report Year: 1988
Tier 2 Report ID: 17
Chemical ID: 93596
CAS Number: 1300727
Chemical Name: SODIUM XYLENE SULFONATE
Chemical Date: 1/2/1972
Average Amount: 2938
Maximum Amount: 5876
Location ID: 149387
Chemical State: LIQUID
Mixture: False
Mixture Percent: 100.00
Container: CONV
Pressure: CONV
Temperature: CONV
Average Amount: 2938
Maximum Amount: 5876
Days on Site: 365
Site Plan: False
Site Plan Document: Not reported
Private Location: False
Location: Not reported

Report Year: 1988
Tier 2 Report ID: 17
Chemical ID: 93595
CAS Number: 1310732
Chemical Name: SODIUM HYDROXIDE (SOLUTION) [CAUSTIC SODA]
Chemical Date: 1/2/1972
Average Amount: 201219
Maximum Amount: 402437
Location ID: 149389
Chemical State: LIQUID
Mixture: False
Mixture Percent: 100.00
Container: CONV
Pressure: CONV
Temperature: CONV

Map ID
Direction
Distance
Elevation

MAP FINDINGS

Site

Database(s)

EDR ID Number
EPA ID Number

ECOLAB (Continued)

S107717970

Average Amount: 201219
Maximum Amount: 402437
Days on Site: 365
Site Plan: False
Site Plan Document: Not reported
Private Location: False
Location: Not reported

Report Year: 1988
Tier 2 Report ID: 17
Chemical ID: 93594
CAS Number: 1344098
Chemical Name: SODIUM SILICATE
Chemical Date: 1/2/1972
Average Amount: 21612
Maximum Amount: 43224
Location ID: 149391
Chemical State: LIQUID
Mixture: False
Mixture Percent: 100.00
Container: CONV
Pressure: CONV
Temperature: CONV
Average Amount: 21612
Maximum Amount: 43224
Days on Site: 365
Site Plan: False
Site Plan Document: Not reported
Private Location: False
Location: Not reported

Report Year: 2008
Tier 2 Report ID: 107832
Chemical ID: 318484
CAS Number: GENERIC
Chemical Name: TRADENAME CHEMICALS UNKNOWN INGREDIENT
Chemical Date: 6/5/2009
Average Amount: 4
Maximum Amount: 33715
Location ID: 519603
Chemical State: Liquid
Mixture: True
Mixture Percent: .00
Container: E - PLASTIC OR NON-METALLIC DRUM
Pressure: 1 - AMBIENT PRESSURE
Temperature: 4 - AMBIENT TEMPERATURE
Average Amount: 4
Maximum Amount: 33715
Days on Site: 365
Site Plan: False
Site Plan Document: Not reported
Private Location: False
Location: SOLID POWER TRIPOLY PREMIX - WAREHOUSE

Map ID
Direction
Distance
Elevation

MAP FINDINGS

Site

Database(s)

EDR ID Number
EPA ID Number

ECOLAB (Continued)

S107717970

Report Year: 2008
Tier 2 Report ID: 107832
Chemical ID: 318483
CAS Number: 7757826
Chemical Name: SODIUM SULFATE
Chemical Date: 6/5/2009
Average Amount: 3
Maximum Amount: 20939
Location ID: 519602
Chemical State: Solid
Mixture: True
Mixture Percent: .00
Container: E - PLASTIC OR NON-METALLIC DRUM
Pressure: 1 - AMBIENT PRESSURE
Temperature: 4 - AMBIENT TEMPERATURE
Average Amount: 3
Maximum Amount: 20939
Days on Site: 365
Site Plan: False
Site Plan Document: Not reported
Private Location: False
Location: WAREHOUSE

Report Year: 2008
Tier 2 Report ID: 107832
Chemical ID: 318482
CAS Number: 1344098
Chemical Name: SODIUM SILICATE
Chemical Date: 6/5/2009
Average Amount: 4
Maximum Amount: 37227
Location ID: 519601
Chemical State: Liquid
Mixture: True
Mixture Percent: .00
Container: E - PLASTIC OR NON-METALLIC DRUM
Pressure: 1 - AMBIENT PRESSURE
Temperature: 4 - AMBIENT TEMPERATURE
Average Amount: 4
Maximum Amount: 37227
Days on Site: 365
Site Plan: False
Site Plan Document: Not reported
Private Location: False
Location: WAREHOUSE

Report Year: 2008
Tier 2 Report ID: 107832
Chemical ID: 318481
CAS Number: 6834920
Chemical Name: SODIUM SILICATE
Chemical Date: 6/5/2009
Average Amount: 4
Maximum Amount: 22285
Location ID: 519600

Map ID
Direction
Distance
Elevation

MAP FINDINGS

Site

Database(s)

EDR ID Number
EPA ID Number

ECOLAB (Continued)

S107717970

Chemical State: Solid
Mixture: True
Mixture Percent: .00
Container: E - PLASTIC OR NON-METALLIC DRUM
Pressure: 1 - AMBIENT PRESSURE
Temperature: 4 - AMBIENT TEMPERATURE
Average Amount: 4
Maximum Amount: 22285
Days on Site: 365
Site Plan: False
Site Plan Document: Not reported
Private Location: False
Location: WAREHOUSE

Report Year: 2008
Tier 2 Report ID: 107832
Chemical ID: 318480
CAS Number: 7681529
Chemical Name: Sodium hypochlorite
Chemical Date: 6/5/2009
Average Amount: 5
Maximum Amount: 1344160
Location ID: 519599
Chemical State: Liquid
Mixture: True
Mixture Percent: .00
Container: E - PLASTIC OR NON-METALLIC DRUM
Pressure: 1 - AMBIENT PRESSURE
Temperature: 4 - AMBIENT TEMPERATURE
Average Amount: 5
Maximum Amount: 1344160
Days on Site: 365
Site Plan: False
Site Plan Document: Not reported
Private Location: False
Location: WAREHOUSE

Report Year: 2008
Tier 2 Report ID: 107832
Chemical ID: 318479
CAS Number: 1310732
Chemical Name: Sodium hydroxide
Chemical Date: 6/5/2009
Average Amount: 5
Maximum Amount: 736972
Location ID: 519598
Chemical State: Liquid
Mixture: True
Mixture Percent: .00
Container: E - PLASTIC OR NON-METALLIC DRUM
Pressure: 1 - AMBIENT PRESSURE
Temperature: 4 - AMBIENT TEMPERATURE
Average Amount: 5
Maximum Amount: 736972
Days on Site: 365

Map ID
Direction
Distance
Elevation

MAP FINDINGS

Site

Database(s)

EDR ID Number
EPA ID Number

ECOLAB (Continued)

S107717970

Site Plan: False
Site Plan Document: Not reported
Private Location: False
Location: WAREHOUSE

Report Year: 2008
Tier 2 Report ID: 107832
Chemical ID: 318478
CAS Number: 7778667
Chemical Name: POTASSIUM HYPOCHLORITE SOLUTION
Chemical Date: 6/5/2009
Average Amount: 4
Maximum Amount: 28662
Location ID: 519597
Chemical State: Liquid
Mixture: True
Mixture Percent: .00
Container: E - PLASTIC OR NON-METALLIC DRUM
Pressure: 1 - AMBIENT PRESSURE
Temperature: 4 - AMBIENT TEMPERATURE
Average Amount: 4
Maximum Amount: 28662
Days on Site: 365
Site Plan: False
Site Plan Document: Not reported
Private Location: False
Location: WAREHOUSE

Report Year: 2008
Tier 2 Report ID: 107832
Chemical ID: 318477
CAS Number: 1310583
Chemical Name: Potassium hydroxide
Chemical Date: 6/5/2009
Average Amount: 4
Maximum Amount: 97945
Location ID: 519596
Chemical State: Liquid
Mixture: True
Mixture Percent: .00
Container: E - PLASTIC OR NON-METALLIC DRUM
Pressure: 1 - AMBIENT PRESSURE
Temperature: 4 - AMBIENT TEMPERATURE
Average Amount: 4
Maximum Amount: 97945
Days on Site: 365
Site Plan: False
Site Plan Document: Not reported
Private Location: False
Location: WAREHOUSE

Report Year: 2008
Tier 2 Report ID: 107832
Chemical ID: 318476

Map ID
Direction
Distance
Elevation

MAP FINDINGS

Site

Database(s)

EDR ID Number
EPA ID Number

ECOLAB (Continued)

S107717970

CAS Number: 9003047
Chemical Name: RHODOLINE (CO-POLYMER RA-77)
Chemical Date: 6/5/2009
Average Amount: 4
Maximum Amount: 59840
Location ID: 519595
Chemical State: LIQUID
Mixture: True
Mixture Percent: .00
Container: E - PLASTIC OR NON-METALLIC DRUM
Pressure: 1 - AMBIENT PRESSURE
Temperature: 4 - AMBIENT TEMPERATURE
Average Amount: 4
Maximum Amount: 59840
Days on Site: 365
Site Plan: False
Site Plan Document: Not reported
Private Location: False
Location: WAREHOUSE

Report Year: 2008
Tier 2 Report ID: 107832
Chemical ID: 318475
CAS Number: 7664382
Chemical Name: Phosphoric acid
Chemical Date: 6/5/2009
Average Amount: 4
Maximum Amount: 25375
Location ID: 519594
Chemical State: Liquid
Mixture: True
Mixture Percent: .00
Container: E - PLASTIC OR NON-METALLIC DRUM
Pressure: 1 - AMBIENT PRESSURE
Temperature: 4 - AMBIENT TEMPERATURE
Average Amount: 4
Maximum Amount: 25375
Days on Site: 365
Site Plan: False
Site Plan Document: Not reported
Private Location: False
Location: WAREHOUSE

Report Year: 2008
Tier 2 Report ID: 107832
Chemical ID: 318474
CAS Number: 79210
Chemical Name: Peracetic acid
Chemical Date: 6/5/2009
Average Amount: 3
Maximum Amount: 14840
Location ID: 519593
Chemical State: Liquid
Mixture: True
Mixture Percent: .00

Map ID
Direction
Distance
Elevation

MAP FINDINGS

Site

Database(s)

EDR ID Number
EPA ID Number

ECOLAB (Continued)

S107717970

Container: E - PLASTIC OR NON-METALLIC DRUM
Pressure: 1 - AMBIENT PRESSURE
Temperature: 4 - AMBIENT TEMPERATURE
Average Amount: 3
Maximum Amount: 14840
Days on Site: 365
Site Plan: False
Site Plan Document: Not reported
Private Location: False
Location: WAREHOUSE PLUS TOTES IN WAREHOUSE

Report Year: 2008
Tier 2 Report ID: 107832
Chemical ID: 318473
CAS Number: 7758294
Chemical Name: Sodium phosphate, tribasic
Chemical Date: 6/5/2009
Average Amount: 3
Maximum Amount: 15613
Location ID: 519592
Chemical State: Solid
Mixture: True
Mixture Percent: .00
Container: K - BOX
Pressure: 1 - AMBIENT PRESSURE
Temperature: 4 - AMBIENT TEMPERATURE
Average Amount: 3
Maximum Amount: 15613
Days on Site: 365
Site Plan: False
Site Plan Document: Not reported
Private Location: False
Location: WAREHOUSE

Report Year: 2008
Tier 2 Report ID: 107832
Chemical ID: 318472
CAS Number: 9016459
Chemical Name: ETHOXYLATED NONYLPHENOL
Chemical Date: 6/5/2009
Average Amount: 4
Maximum Amount: 62976
Location ID: 519591
Chemical State: Liquid
Mixture: True
Mixture Percent: .00
Container: E - PLASTIC OR NON-METALLIC DRUM
Pressure: 1 - AMBIENT PRESSURE
Temperature: 4 - AMBIENT TEMPERATURE
Average Amount: 4
Maximum Amount: 62976
Days on Site: 365
Site Plan: False
Site Plan Document: Not reported
Private Location: False

Map ID
Direction
Distance
Elevation

MAP FINDINGS

Site

Database(s)

EDR ID Number
EPA ID Number

ECOLAB (Continued)

S107717970

Location: WAREHOUSE

Report Year: 2008
Tier 2 Report ID: 107832
Chemical ID: 318471
CAS Number: 68131395
Chemical Name: ETHOXYLATED ALCOHOL
Chemical Date: 6/5/2009
Average Amount: 3
Maximum Amount: 13897
Location ID: 519590
Chemical State: Liquid
Mixture: True
Mixture Percent: .00
Container: E - PLASTIC OR NON-METALLIC DRUM
Pressure: 1 - AMBIENT PRESSURE
Temperature: 4 - AMBIENT TEMPERATURE
Average Amount: 3
Maximum Amount: 13897
Days on Site: 365
Site Plan: False
Site Plan Document: Not reported
Private Location: False
Location: WAREHOUSE

Report Year: 2008
Tier 2 Report ID: 107832
Chemical ID: 318470
CAS Number: 61788907
Chemical Name: LAURYLAMINE OXIDE
Chemical Date: 6/5/2009
Average Amount: 3
Maximum Amount: 15281
Location ID: 519589
Chemical State: LIQUID
Mixture: True
Mixture Percent: .00
Container: E - PLASTIC OR NON-METALLIC DRUM
Pressure: 1 - AMBIENT PRESSURE
Temperature: 4 - AMBIENT TEMPERATURE
Average Amount: 3
Maximum Amount: 15281
Days on Site: 365
Site Plan: False
Site Plan Document: Not reported
Private Location: False
Location: WAREHOUSE

Report Year: 2008
Tier 2 Report ID: 107832
Chemical ID: 318469
CAS Number: 7722841
Chemical Name: HYDROGEN PEROXIDE < 52%
Chemical Date: 6/5/2009

Map ID
Direction
Distance
Elevation

MAP FINDINGS

Site

Database(s)

EDR ID Number
EPA ID Number

ECOLAB (Continued)

S107717970

Average Amount: 4
Maximum Amount: 101440
Location ID: 519588
Chemical State: LIQUID
Mixture: True
Mixture Percent: .00
Container: E - PLASTIC OR NON-METALLIC DRUM
Pressure: 1 - AMBIENT PRESSURE
Temperature: 4 - AMBIENT TEMPERATURE
Average Amount: 4
Maximum Amount: 101440
Days on Site: 365
Site Plan: False
Site Plan Document: Not reported
Private Location: False
Location: WAREHOUSE

Report Year: 2008
Tier 2 Report ID: 107832
Chemical ID: 318468
CAS Number: 16961834
Chemical Name: FLUOSILICIC ACID (HYDROFLUOSILICIC)
Chemical Date: 6/5/2009
Average Amount: 4
Maximum Amount: 192404
Location ID: 519587
Chemical State: Liquid
Mixture: True
Mixture Percent: .00
Container: E - PLASTIC OR NON-METALLIC DRUM
Pressure: 1 - AMBIENT PRESSURE
Temperature: 4 - AMBIENT TEMPERATURE
Average Amount: 4
Maximum Amount: 192404
Days on Site: 365
Site Plan: False
Site Plan Document: Not reported
Private Location: False
Location: WAREHOUSE

Report Year: 2008
Tier 2 Report ID: 107832
Chemical ID: 318467
CAS Number: 64186
Chemical Name: Formic acid
Chemical Date: 6/5/2009
Average Amount: 4
Maximum Amount: 74358
Location ID: 519586
Chemical State: Liquid
Mixture: True
Mixture Percent: .00
Container: E - PLASTIC OR NON-METALLIC DRUM
Pressure: 1 - AMBIENT PRESSURE
Temperature: 4 - AMBIENT TEMPERATURE

Map ID
Direction
Distance
Elevation

MAP FINDINGS

Site

Database(s)

EDR ID Number
EPA ID Number

ECOLAB (Continued)

S107717970

Average Amount: 4
Maximum Amount: 74358
Days on Site: 365
Site Plan: False
Site Plan Document: Not reported
Private Location: False
Location: WAREHOUSE

Report Year: 2008
Tier 2 Report ID: 107832
Chemical ID: 318466
CAS Number: 497198
Chemical Name: SODA ASH [CRUDE SODIUM CARBONATE]
Chemical Date: 6/5/2009
Average Amount: 4
Maximum Amount: 89799
Location ID: 519585
Chemical State: Solid
Mixture: True
Mixture Percent: .00
Container: J - BAG
Pressure: 1 - AMBIENT PRESSURE
Temperature: 4 - AMBIENT TEMPERATURE
Average Amount: 4
Maximum Amount: 89799
Days on Site: 365
Site Plan: False
Site Plan Document: Not reported
Private Location: False
Location: WAREHOUSE

Report Year: 2008
Tier 2 Report ID: 107832
Chemical ID: 318465
CAS Number: 77929
Chemical Name: CITRIC ACID
Chemical Date: 6/5/2009
Average Amount: 3
Maximum Amount: 15893
Location ID: 519584
Chemical State: Liquid
Mixture: True
Mixture Percent: .00
Container: E - PLASTIC OR NON-METALLIC DRUM
Pressure: 1 - AMBIENT PRESSURE
Temperature: 4 - AMBIENT TEMPERATURE
Average Amount: 3
Maximum Amount: 15893
Days on Site: 365
Site Plan: False
Site Plan Document: Not reported
Private Location: False
Location: WAREHOUSE

Map ID
Direction
Distance
Elevation

MAP FINDINGS

Site

Database(s)

EDR ID Number
EPA ID Number

ECOLAB (Continued)

S107717970

Report Year: 2008
Tier 2 Report ID: 107832
Chemical ID: 318464
CAS Number: 37971361
Chemical Name: 2-PHOSPHONO-1,2,4-BUTANETRICARBOXYLIC ACID [BAYHIBIT AM]
Chemical Date: 6/5/2009
Average Amount: 4
Maximum Amount: 44523
Location ID: 519583
Chemical State: LIQUID
Mixture: True
Mixture Percent: .00
Container: E - PLASTIC OR NON-METALLIC DRUM
Pressure: 1 - AMBIENT PRESSURE
Temperature: 4 - AMBIENT TEMPERATURE
Average Amount: 4
Maximum Amount: 44523
Days on Site: 365
Site Plan: False
Site Plan Document: Not reported
Private Location: False
Location: WAREHOUSE

Report Year: 2007
Tier 2 Report ID: 103779
Chemical ID: 295942
CAS Number: GENERIC
Chemical Name: TRADENAME CHEMICALS UNKNOWN INGREDIENT
Chemical Date: 4/28/2008
Average Amount: 4
Maximum Amount: 36725
Location ID: 489339
Chemical State: Solid Powder
Mixture: True
Mixture Percent: .00
Container: R - OTHER
Pressure: 1 - AMBIENT PRESSURE
Temperature: 4 - AMBIENT TEMPERATURE
Average Amount: 4
Maximum Amount: 36725
Days on Site: 365
Site Plan: False
Site Plan Document: Not reported
Private Location: False
Location: SOLID POWDER TRIPOLY PREMIX - WAREHOUSE

Report Year: 2007
Tier 2 Report ID: 103779
Chemical ID: 295937
CAS Number: 6419198
Chemical Name: AMINO TRI(METHYLENE-PHOSPHORIC ACID) [DEQUEST 2000] [ATMP]
Chemical Date: 4/28/2008
Average Amount: 4
Maximum Amount: 40602
Location ID: 489333

Map ID
Direction
Distance
Elevation

MAP FINDINGS

Site

Database(s)

EDR ID Number
EPA ID Number

ECOLAB (Continued)

S107717970

Chemical State: Liquid Solution
Mixture: True
Mixture Percent: 50.00
Container: E - PLASTIC OR NON-METALLIC DRUM
Pressure: 1 - AMBIENT PRESSURE
Temperature: 4 - AMBIENT TEMPERATURE
Average Amount: 4
Maximum Amount: 40602
Days on Site: 365
Site Plan: False
Site Plan Document: Not reported
Private Location: False
Location: TRIPHOSPHORO METHYL AMINE - WAREHOUSE

Report Year: 2007
Tier 2 Report ID: 103779
Chemical ID: 295936
CAS Number: 7758294
Chemical Name: Sodium phosphate, tribasic
Chemical Date: 4/28/2008
Average Amount: 4
Maximum Amount: 27965
Location ID: 489332
Chemical State: Solid
Mixture: True
Mixture Percent: .00
Container: K - BOX
Pressure: 1 - AMBIENT PRESSURE
Temperature: 4 - AMBIENT TEMPERATURE
Average Amount: 4
Maximum Amount: 27965
Days on Site: 365
Site Plan: False
Site Plan Document: Not reported
Private Location: False
Location: WAREHOUSE

Report Year: 2007
Tier 2 Report ID: 103779
Chemical ID: 295935
CAS Number: 7757826
Chemical Name: SODIUM SULFATE
Chemical Date: 4/28/2008
Average Amount: 3
Maximum Amount: 18990
Location ID: 489331
Chemical State: Solid
Mixture: True
Mixture Percent: .00
Container: E - PLASTIC OR NON-METALLIC DRUM
Pressure: 1 - AMBIENT PRESSURE
Temperature: 4 - AMBIENT TEMPERATURE
Average Amount: 3
Maximum Amount: 18990
Days on Site: 365

Map ID
Direction
Distance
Elevation

MAP FINDINGS

Site

Database(s)

EDR ID Number
EPA ID Number

ECOLAB (Continued)

S107717970

Site Plan: False
Site Plan Document: Not reported
Private Location: False
Location: WAREHOUSE

Report Year: 2007
Tier 2 Report ID: 103779
Chemical ID: 295934
CAS Number: 1344098
Chemical Name: SODIUM SILICATE
Chemical Date: 4/28/2008
Average Amount: 4
Maximum Amount: 31330
Location ID: 489330
Chemical State: Liquid Solution
Mixture: True
Mixture Percent: .00
Container: R - OTHER
Pressure: 1 - AMBIENT PRESSURE
Temperature: 4 - AMBIENT TEMPERATURE
Average Amount: 4
Maximum Amount: 31330
Days on Site: 365
Site Plan: False
Site Plan Document: Not reported
Private Location: False
Location: WAREHOUSE

Report Year: 2007
Tier 2 Report ID: 103779
Chemical ID: 295933
CAS Number: 6834920
Chemical Name: SODIUM SILICATE
Chemical Date: 4/28/2008
Average Amount: 4
Maximum Amount: 39966
Location ID: 489329
Chemical State: Solid
Mixture: True
Mixture Percent: .00
Container: E - PLASTIC OR NON-METALLIC DRUM
Pressure: 1 - AMBIENT PRESSURE
Temperature: 4 - AMBIENT TEMPERATURE
Average Amount: 4
Maximum Amount: 39966
Days on Site: 365
Site Plan: False
Site Plan Document: Not reported
Private Location: False
Location: SODIUM METASILICATE ANHYDROUS - WAREHOUSE

Report Year: 2007
Tier 2 Report ID: 103779
Chemical ID: 295932

Map ID
Direction
Distance
Elevation

MAP FINDINGS

Site

Database(s)

EDR ID Number
EPA ID Number

ECOLAB (Continued)

S107717970

CAS Number: 7681529
Chemical Name: Sodium hypochlorite
Chemical Date: 4/28/2008
Average Amount: 5
Maximum Amount: 1373269
Location ID: 489328
Chemical State: Liquid Solution
Mixture: True
Mixture Percent: 16.00
Container: E - PLASTIC OR NON-METALLIC DRUM
Pressure: 1 - AMBIENT PRESSURE
Temperature: 4 - AMBIENT TEMPERATURE
Average Amount: 5
Maximum Amount: 1373269
Days on Site: 365
Site Plan: False
Site Plan Document: Not reported
Private Location: False
Location: 10%, 12% AND 15.7% MIXTURES - WAREHOUSE

Report Year: 2007
Tier 2 Report ID: 103779
Chemical ID: 295931
CAS Number: 1310732
Chemical Name: Sodium hydroxide
Chemical Date: 4/28/2008
Average Amount: 5
Maximum Amount: 752753
Location ID: 489327
Chemical State: Liquid Solution
Mixture: True
Mixture Percent: 50.00
Container: E - PLASTIC OR NON-METALLIC DRUM
Pressure: 1 - AMBIENT PRESSURE
Temperature: 4 - AMBIENT TEMPERATURE
Average Amount: 5
Maximum Amount: 752753
Days on Site: 365
Site Plan: False
Site Plan Document: Not reported
Private Location: False
Location: WAREHOUSE

Report Year: 2007
Tier 2 Report ID: 103779
Chemical ID: 295930
CAS Number: 7778667
Chemical Name: POTASSIUM HYPOCHLORITE SOLUTION
Chemical Date: 4/28/2008
Average Amount: 4
Maximum Amount: 29247
Location ID: 489326
Chemical State: Liquid Solution
Mixture: True
Mixture Percent: 10.00

Map ID
Direction
Distance
Elevation

MAP FINDINGS

Site

Database(s)

EDR ID Number
EPA ID Number

ECOLAB (Continued)

S107717970

Container: E - PLASTIC OR NON-METALLIC DRUM
Pressure: 1 - AMBIENT PRESSURE
Temperature: 4 - AMBIENT TEMPERATURE
Average Amount: 4
Maximum Amount: 29247
Days on Site: 365
Site Plan: False
Site Plan Document: Not reported
Private Location: False
Location: WAREHOUSE

Report Year: 2007
Tier 2 Report ID: 103779
Chemical ID: 295929
CAS Number: 1310583
Chemical Name: Potassium hydroxide
Chemical Date: 4/28/2008
Average Amount: 4
Maximum Amount: 31718
Location ID: 489325
Chemical State: Liquid Solution
Mixture: True
Mixture Percent: 45.00
Container: E - PLASTIC OR NON-METALLIC DRUM
Pressure: 1 - AMBIENT PRESSURE
Temperature: 4 - AMBIENT TEMPERATURE
Average Amount: 4
Maximum Amount: 31718
Days on Site: 365
Site Plan: False
Site Plan Document: Not reported
Private Location: False
Location: WAREHOUSE

Report Year: 2007
Tier 2 Report ID: 103779
Chemical ID: 295928
CAS Number: 9003047
Chemical Name: RHODOLINE (CO-POLYMER RA-77)
Chemical Date: 4/28/2008
Average Amount: 4
Maximum Amount: 58172
Location ID: 489324
Chemical State: LIQUID SOLUTION
Mixture: True
Mixture Percent: 50.00
Container: E - PLASTIC OR NON-METALLIC DRUM
Pressure: 1 - AMBIENT PRESSURE
Temperature: 4 - AMBIENT TEMPERATURE
Average Amount: 4
Maximum Amount: 58172
Days on Site: 365
Site Plan: False
Site Plan Document: Not reported
Private Location: False

Map ID
Direction
Distance
Elevation

MAP FINDINGS

Site

Database(s)

EDR ID Number
EPA ID Number

ECOLAB (Continued)

S107717970

Location: POLYACRYLIC ACID - WAREHOUSE

Report Year: 2007
Tier 2 Report ID: 103779
Chemical ID: 295927
CAS Number: 7664382
Chemical Name: Phosphoric acid
Chemical Date: 4/28/2008
Average Amount: 4
Maximum Amount: 88675
Location ID: 489323
Chemical State: Liquid Solution
Mixture: True
Mixture Percent: 75.00
Container: E - PLASTIC OR NON-METALLIC DRUM
Pressure: 1 - AMBIENT PRESSURE
Temperature: 4 - AMBIENT TEMPERATURE
Average Amount: 4
Maximum Amount: 88675
Days on Site: 365
Site Plan: False
Site Plan Document: Not reported
Private Location: False
Location: WAREHOUSE

Report Year: 2007
Tier 2 Report ID: 103779
Chemical ID: 295926
CAS Number: 79210
Chemical Name: Peracetic acid
Chemical Date: 4/28/2008
Average Amount: 4
Maximum Amount: 16500
Location ID: 489321
Chemical State: Liquid Solution
Mixture: True
Mixture Percent: 60.00
Container: E - PLASTIC OR NON-METALLIC DRUM
Pressure: 1 - AMBIENT PRESSURE
Temperature: 4 - AMBIENT TEMPERATURE
Average Amount: 3
Maximum Amount: 6500
Days on Site: 365
Site Plan: False
Site Plan Document: Not reported
Private Location: False
Location: DRUMS IN WAREHOUSE

Location ID: 489322
Chemical State: Liquid Solution
Mixture: True
Mixture Percent: 60.00
Container: O - TOTE BIN
Pressure: 1 - AMBIENT PRESSURE
Temperature: 4 - AMBIENT TEMPERATURE

Map ID
Direction
Distance
Elevation

MAP FINDINGS

Site

Database(s)

EDR ID Number
EPA ID Number

ECOLAB (Continued)

S107717970

Average Amount: 4
Maximum Amount: 10000
Days on Site: 365
Site Plan: False
Site Plan Document: Not reported
Private Location: False
Location: TOTE BINS IN WAREHOUSE

Report Year: 2007
Tier 2 Report ID: 103779
Chemical ID: 295924
CAS Number: 9016459
Chemical Name: ETHOXYLATED NONYLPHENOL
Chemical Date: 4/28/2008
Average Amount: 4
Maximum Amount: 55195
Location ID: 489319
Chemical State: Liquid Solution
Mixture: True
Mixture Percent: .00
Container: E - PLASTIC OR NON-METALLIC DRUM
Pressure: 1 - AMBIENT PRESSURE
Temperature: 4 - AMBIENT TEMPERATURE
Average Amount: 4
Maximum Amount: 55195
Days on Site: 365
Site Plan: False
Site Plan Document: Not reported
Private Location: False
Location: WAREHOUSE

Report Year: 2007
Tier 2 Report ID: 103779
Chemical ID: 295923
CAS Number: 61788907
Chemical Name: LAURYLAMINE OXIDE
Chemical Date: 4/28/2008
Average Amount: 4
Maximum Amount: 11311
Location ID: 489317
Chemical State: LIQUID SOLUTION
Mixture: True
Mixture Percent: 30.00
Container: E - PLASTIC OR NON-METALLIC DRUM
Pressure: 1 - AMBIENT PRESSURE
Temperature: 4 - AMBIENT TEMPERATURE
Average Amount: 4
Maximum Amount: 11311
Days on Site: 365
Site Plan: False
Site Plan Document: Not reported
Private Location: False
Location: WAREHOUSE

Map ID
Direction
Distance
Elevation

MAP FINDINGS

Site

Database(s)

EDR ID Number
EPA ID Number

ECOLAB (Continued)

S107717970

Report Year: 2007
Tier 2 Report ID: 103779
Chemical ID: 295921
CAS Number: 7722841
Chemical Name: HYDROGEN PEROXIDE < 52%
Chemical Date: 4/28/2008
Average Amount: 4
Maximum Amount: 39365
Location ID: 489316
Chemical State: LIQUID SOLUTION
Mixture: True
Mixture Percent: 35.00
Container: E - PLASTIC OR NON-METALLIC DRUM
Pressure: 1 - AMBIENT PRESSURE
Temperature: 4 - AMBIENT TEMPERATURE
Average Amount: 4
Maximum Amount: 39365
Days on Site: 365
Site Plan: False
Site Plan Document: Not reported
Private Location: False
Location: WAREHOUSE

Report Year: 2007
Tier 2 Report ID: 103779
Chemical ID: 295919
CAS Number: 16961834
Chemical Name: FLUOSILICIC ACID (HYDROFLUOSILICIC)
Chemical Date: 4/28/2008
Average Amount: 4
Maximum Amount: 199244
Location ID: 489314
Chemical State: Liquid Solution
Mixture: True
Mixture Percent: 23.00
Container: E - PLASTIC OR NON-METALLIC DRUM
Pressure: 1 - AMBIENT PRESSURE
Temperature: 4 - AMBIENT TEMPERATURE
Average Amount: 4
Maximum Amount: 199244
Days on Site: 365
Site Plan: False
Site Plan Document: Not reported
Private Location: False
Location: WAREHOUSE

Report Year: 2007
Tier 2 Report ID: 103779
Chemical ID: 295918
CAS Number: 64186
Chemical Name: Formic acid
Chemical Date: 4/28/2008
Average Amount: 4
Maximum Amount: 39694
Location ID: 489313

Map ID
Direction
Distance
Elevation

MAP FINDINGS

Site

Database(s)

EDR ID Number
EPA ID Number

ECOLAB (Continued)

S107717970

Chemical State: Liquid Solution
Mixture: True
Mixture Percent: 90.00
Container: E - PLASTIC OR NON-METALLIC DRUM
Pressure: 1 - AMBIENT PRESSURE
Temperature: 4 - AMBIENT TEMPERATURE
Average Amount: 4
Maximum Amount: 39694
Days on Site: 365
Site Plan: False
Site Plan Document: Not reported
Private Location: False
Location: WAREHOUSE

Report Year: 2007
Tier 2 Report ID: 103779
Chemical ID: 295917
CAS Number: 497198
Chemical Name: SODA ASH [CRUDE SODIUM CARBONATE]
Chemical Date: 4/28/2008
Average Amount: 4
Maximum Amount: 100275
Location ID: 489312
Chemical State: Solid Powder
Mixture: True
Mixture Percent: .00
Container: R - OTHER
Pressure: 1 - AMBIENT PRESSURE
Temperature: 4 - AMBIENT TEMPERATURE
Average Amount: 4
Maximum Amount: 100275
Days on Site: 365
Site Plan: False
Site Plan Document: Not reported
Private Location: False
Location: DENSE SODA ASH - WAREHOUSE

Report Year: 2007
Tier 2 Report ID: 103779
Chemical ID: 295916
CAS Number: 108918
Chemical Name: Cyclohexylamine
Chemical Date: 4/28/2008
Average Amount: 2
Maximum Amount: 544
Location ID: 489311
Chemical State: Liquid Solution
Mixture: True
Mixture Percent: .00
Container: G - CARBOY
Pressure: 1 - AMBIENT PRESSURE
Temperature: 4 - AMBIENT TEMPERATURE
Average Amount: 2
Maximum Amount: 544
Days on Site: 365

Map ID
Direction
Distance
Elevation

MAP FINDINGS

Site

Database(s)

EDR ID Number
EPA ID Number

ECOLAB (Continued)

S107717970

Site Plan: False
Site Plan Document: Not reported
Private Location: False
Location: WAREHOUSE

Report Year: 2007
Tier 2 Report ID: 103779
Chemical ID: 295915
CAS Number: 77929
Chemical Name: CITRIC ACID
Chemical Date: 4/28/2008
Average Amount: 4
Maximum Amount: 28994
Location ID: 489310
Chemical State: Liquid Solution
Mixture: True
Mixture Percent: 50.00
Container: E - PLASTIC OR NON-METALLIC DRUM
Pressure: 1 - AMBIENT PRESSURE
Temperature: 4 - AMBIENT TEMPERATURE
Average Amount: 4
Maximum Amount: 28994
Days on Site: 365
Site Plan: False
Site Plan Document: Not reported
Private Location: False
Location: WAREHOUSE

Report Year: 2007
Tier 2 Report ID: 103779
Chemical ID: 295914
CAS Number: 37971361
Chemical Name: 2-PHOSPHONO-1,2,4-BUTANETRICARBOXYLIC ACID [BAYHIBIT AM]
Chemical Date: 4/28/2008
Average Amount: 4
Maximum Amount: 32031
Location ID: 489309
Chemical State: LIQUID SOLUTION
Mixture: True
Mixture Percent: .00
Container: E - PLASTIC OR NON-METALLIC DRUM
Pressure: 1 - AMBIENT PRESSURE
Temperature: 4 - AMBIENT TEMPERATURE
Average Amount: 4
Maximum Amount: 32031
Days on Site: 365
Site Plan: False
Site Plan Document: Not reported
Private Location: False
Location: BAYHIBIT AM - WAREHOUSE

Report Year: 2006
Tier 2 Report ID: 97021
Chemical ID: 274320

Map ID
Direction
Distance
Elevation

MAP FINDINGS

Site

Database(s)

EDR ID Number
EPA ID Number

ECOLAB (Continued)

S107717970

CAS Number: 79210
Chemical Name: Peracetic acid
Chemical Date: 9/17/2007
Average Amount: 2
Maximum Amount: 155
Location ID: 460395
Chemical State: Liquid Solution
Mixture: True
Mixture Percent: .00
Container: E - PLASTIC OR NON-METALLIC DRUM
Pressure: 1 - AMBIENT PRESSURE
Temperature: 4 - AMBIENT TEMPERATURE
Average Amount: 2
Maximum Amount: 104
Days on Site: 365
Site Plan: False
Site Plan Document: Not reported
Private Location: False
Location: 1.60 % PERACETIC ACID IN A 6,500 POUNDS SOLUTION IN WAREHOUSE

Location ID: 460396
Chemical State: Liquid Solution
Mixture: True
Mixture Percent: .00
Container: O - TOTE BIN
Pressure: 1 - AMBIENT PRESSURE
Temperature: 4 - AMBIENT TEMPERATURE
Average Amount: 1
Maximum Amount: 51
Days on Site: 365
Site Plan: False
Site Plan Document: Not reported
Private Location: False
Location: 1.60 % PERACETIC ACID IN 3,150 POUNDS SOLUTION IN WAREHOUSE

Report Year: 2004
Tier 2 Report ID: 89334
Chemical ID: 256404
CAS Number: GENERIC
Chemical Name: TRADENAME CHEMICALS UNKNOWN INGREDIENT
Chemical Date: 3/8/2007
Average Amount: 4
Maximum Amount: 550000
Location ID: 437079
Chemical State: Liquid Solution
Mixture: True
Mixture Percent: .00
Container: R - OTHER
Pressure: 1 - AMBIENT PRESSURE
Temperature: 4 - AMBIENT TEMPERATURE
Average Amount: 4
Maximum Amount: 500000
Days on Site: 365
Site Plan: False
Site Plan Document: Not reported
Private Location: False

Map ID
Direction
Distance
Elevation

MAP FINDINGS

Site

Database(s)

EDR ID Number
EPA ID Number

ECOLAB (Continued)

S107717970

Location: SOLID POWDER TRIPOLY PREMIX - WAREHOUSE

Location ID: 437081
Chemical State: Solid Granular
Mixture: False
Mixture Percent: 100.00
Container: R - OTHER
Pressure: 1 - AMBIENT PRESSURE
Temperature: 4 - AMBIENT TEMPERATURE
Average Amount: 3
Maximum Amount: 50000
Days on Site: 365
Site Plan: False
Site Plan Document: Not reported
Private Location: False
Location: STPP LARGE GRANULAR HEXAHR BULK

Report Year: 2004
Tier 2 Report ID: 89334
Chemical ID: 256401
CAS Number: 6419198
Chemical Name: AMINO TRI(METHYLENE-PHOSPHORIC ACID) [DEQUEST 2000] [ATMP]
Chemical Date: 3/8/2007
Average Amount: 3
Maximum Amount: 50000
Location ID: 437076
Chemical State: Liquid Solution
Mixture: True
Mixture Percent: .00
Container: E - PLASTIC OR NON-METALLIC DRUM
Pressure: 1 - AMBIENT PRESSURE
Temperature: 4 - AMBIENT TEMPERATURE
Average Amount: 3
Maximum Amount: 50000
Days on Site: 365
Site Plan: False
Site Plan Document: Not reported
Private Location: False
Location: WAREHOUSE

Report Year: 2004
Tier 2 Report ID: 89334
Chemical ID: 256398
CAS Number: 1300727
Chemical Name: SODIUM XYLENE SULFONATE
Chemical Date: 3/8/2007
Average Amount: 3
Maximum Amount: 50000
Location ID: 437072
Chemical State: Liquid Solution
Mixture: True
Mixture Percent: 40.00
Container: E - PLASTIC OR NON-METALLIC DRUM
Pressure: 1 - AMBIENT PRESSURE
Temperature: 4 - AMBIENT TEMPERATURE

Map ID
Direction
Distance
Elevation

MAP FINDINGS

Site

Database(s)

EDR ID Number
EPA ID Number

ECOLAB (Continued)

S107717970

Average Amount: 3
Maximum Amount: 50000
Days on Site: 365
Site Plan: False
Site Plan Document: Not reported
Private Location: False
Location: SODIUM XYLENE SULFONATE 40% AND 60% - WAREHOUSE

Report Year: 2004
Tier 2 Report ID: 89334
Chemical ID: 256394
CAS Number: 1344098
Chemical Name: SODIUM SILICATE
Chemical Date: 3/8/2007
Average Amount: 3
Maximum Amount: 100000
Location ID: 437068
Chemical State: Liquid Solution
Mixture: True
Mixture Percent: .00
Container: E - PLASTIC OR NON-METALLIC DRUM
Pressure: 1 - AMBIENT PRESSURE
Temperature: 4 - AMBIENT TEMPERATURE
Average Amount: 3
Maximum Amount: 50000
Days on Site: 365
Site Plan: False
Site Plan Document: Not reported
Private Location: False
Location: SODIUM SILICATE SOLUTION 2.40 - WAREHOUSE

Location ID: 437070
Chemical State: Liquid Solution
Mixture: True
Mixture Percent: .00
Container: R - OTHER
Pressure: 1 - AMBIENT PRESSURE
Temperature: 4 - AMBIENT TEMPERATURE
Average Amount: 3
Maximum Amount: 50000
Days on Site: 365
Site Plan: False
Site Plan Document: Not reported
Private Location: False
Location: SODIUM SILICATE SOLUTION (DRUM) - WAREHOUSE

Report Year: 2004
Tier 2 Report ID: 89334
Chemical ID: 256393
CAS Number: 6834920
Chemical Name: SODIUM SILICATE
Chemical Date: 3/8/2007
Average Amount: 3
Maximum Amount: 50000
Location ID: 437067

Map ID
Direction
Distance
Elevation

MAP FINDINGS

Site

Database(s)

EDR ID Number
EPA ID Number

ECOLAB (Continued)

S107717970

Chemical State: Liquid
Mixture: False
Mixture Percent: 100.00
Container: E - PLASTIC OR NON-METALLIC DRUM
Pressure: 1 - AMBIENT PRESSURE
Temperature: 4 - AMBIENT TEMPERATURE
Average Amount: 3
Maximum Amount: 50000
Days on Site: 365
Site Plan: False
Site Plan Document: Not reported
Private Location: False
Location: WAREHOUSE

Report Year: 2004
Tier 2 Report ID: 89334
Chemical ID: 256391
CAS Number: 7681529
Chemical Name: Sodium hypochlorite
Chemical Date: 3/8/2007
Average Amount: 5
Maximum Amount: 500000
Location ID: 437065
Chemical State: Liquid Solution
Mixture: True
Mixture Percent: 10.00
Container: E - PLASTIC OR NON-METALLIC DRUM
Pressure: 1 - AMBIENT PRESSURE
Temperature: 4 - AMBIENT TEMPERATURE
Average Amount: 5
Maximum Amount: 500000
Days on Site: 365
Site Plan: False
Site Plan Document: Not reported
Private Location: False
Location: 10%, 12%, AND 15.7% SOLUTIONS IN WAREHOUSE

Report Year: 2004
Tier 2 Report ID: 89334
Chemical ID: 256389
CAS Number: 1310732
Chemical Name: Sodium hydroxide
Chemical Date: 3/8/2007
Average Amount: 5
Maximum Amount: 1000000
Location ID: 437062
Chemical State: Solid
Mixture: False
Mixture Percent: 100.00
Container: R - OTHER
Pressure: 1 - AMBIENT PRESSURE
Temperature: 4 - AMBIENT TEMPERATURE
Average Amount: 4
Maximum Amount: 500000
Days on Site: 365

Map ID
Direction
Distance
Elevation

MAP FINDINGS

Site

Database(s)

EDR ID Number
EPA ID Number

ECOLAB (Continued)

S107717970

Site Plan: False
Site Plan Document: Not reported
Private Location: False
Location: SODIUM HYDROXIDE BEADS - WAREHOUSE

Location ID: 437063
Chemical State: Liquid Solution
Mixture: True
Mixture Percent: 50.00
Container: E - PLASTIC OR NON-METALLIC DRUM
Pressure: 1 - AMBIENT PRESSURE
Temperature: 4 - AMBIENT TEMPERATURE
Average Amount: 5
Maximum Amount: 50000
Days on Site: 365
Site Plan: False
Site Plan Document: Not reported
Private Location: False
Location: WAREHOUSE

Report Year: 2004
Tier 2 Report ID: 89334
Chemical ID: 256388
CAS Number: 7647145
Chemical Name: SODIUM CHLORIDE [SALT] [ROCK SALT] [SALINE] [TABLE SALT]
Chemical Date: 3/8/2007
Average Amount: 3
Maximum Amount: 50000
Location ID: 437061
Chemical State: Solid Granular
Mixture: False
Mixture Percent: 100.00
Container: J - BAG
Pressure: 1 - AMBIENT PRESSURE
Temperature: 4 - AMBIENT TEMPERATURE
Average Amount: 3
Maximum Amount: 50000
Days on Site: 365
Site Plan: False
Site Plan Document: Not reported
Private Location: False
Location: WAREHOUSE

Report Year: 2004
Tier 2 Report ID: 89334
Chemical ID: 256384
CAS Number: 7778667
Chemical Name: POTASSIUM HYPOCHLORITE SOLUTION
Chemical Date: 3/8/2007
Average Amount: 4
Maximum Amount: 50000
Location ID: 437056
Chemical State: Solid Solution
Mixture: True
Mixture Percent: 10.00

Map ID
Direction
Distance
Elevation

MAP FINDINGS

Site

Database(s)

EDR ID Number
EPA ID Number

ECOLAB (Continued)

S107717970

Container: E - PLASTIC OR NON-METALLIC DRUM
Pressure: 1 - AMBIENT PRESSURE
Temperature: 4 - AMBIENT TEMPERATURE
Average Amount: 4
Maximum Amount: 50000
Days on Site: 365
Site Plan: False
Site Plan Document: Not reported
Private Location: False
Location: WAREHOUSE

Report Year: 2004
Tier 2 Report ID: 89334
Chemical ID: 256383
CAS Number: 1310583
Chemical Name: Potassium hydroxide
Chemical Date: 3/8/2007
Average Amount: 4
Maximum Amount: 100000
Location ID: 437054
Chemical State: Solid Solution

Mixture: True
Mixture Percent: 50.00
Container: E - PLASTIC OR NON-METALLIC DRUM
Pressure: 1 - AMBIENT PRESSURE
Temperature: 4 - AMBIENT TEMPERATURE
Average Amount: 4
Maximum Amount: 50000
Days on Site: 365
Site Plan: False
Site Plan Document: Not reported
Private Location: False
Location: WAREHOUSE

Location ID: 437058
Chemical State: Solid Solution
Mixture: True
Mixture Percent: 45.00
Container: E - PLASTIC OR NON-METALLIC DRUM
Pressure: 1 - AMBIENT PRESSURE
Temperature: 4 - AMBIENT TEMPERATURE
Average Amount: 4
Maximum Amount: 50000
Days on Site: 365
Site Plan: False
Site Plan Document: Not reported
Private Location: False
Location: WAREHOUSE

Report Year: 2004
Tier 2 Report ID: 89334
Chemical ID: 256381
CAS Number: 9003047
Chemical Name: RHODOLINE (CO-POLYMER RA-77)
Chemical Date: 3/8/2007

Map ID
Direction
Distance
Elevation

MAP FINDINGS

Site

Database(s)

EDR ID Number
EPA ID Number

ECOLAB (Continued)

S107717970

Average Amount: 4
Maximum Amount: 50000
Location ID: 437053
Chemical State: LIQUID SOLUTION
Mixture: True
Mixture Percent: 50.00
Container: E - PLASTIC OR NON-METALLIC DRUM
Pressure: 1 - AMBIENT PRESSURE
Temperature: 4 - AMBIENT TEMPERATURE
Average Amount: 4
Maximum Amount: 50000
Days on Site: 365
Site Plan: False
Site Plan Document: Not reported
Private Location: False
Location: POLYACRYLIC ACID 50% - WAREHOUSE

Report Year: 2004
Tier 2 Report ID: 89334
Chemical ID: 256380
CAS Number: 7664382
Chemical Name: Phosphoric acid
Chemical Date: 3/8/2007
Average Amount: 4
Maximum Amount: 50000
Location ID: 437051
Chemical State: Liquid Solution
Mixture: True
Mixture Percent: 75.00
Container: E - PLASTIC OR NON-METALLIC DRUM
Pressure: 1 - AMBIENT PRESSURE
Temperature: 4 - AMBIENT TEMPERATURE
Average Amount: 4
Maximum Amount: 50000
Days on Site: 365
Site Plan: False
Site Plan Document: Not reported
Private Location: False
Location: WAREHOUSE

Report Year: 2004
Tier 2 Report ID: 89334
Chemical ID: 256377
CAS Number: 9016459
Chemical Name: ETHOXYLATED NONYLPHENOL
Chemical Date: 3/8/2007
Average Amount: 4
Maximum Amount: 50000
Location ID: 437050
Chemical State: Liquid Solution
Mixture: True
Mixture Percent: .00
Container: E - PLASTIC OR NON-METALLIC DRUM
Pressure: 1 - AMBIENT PRESSURE
Temperature: 4 - AMBIENT TEMPERATURE

Map ID
Direction
Distance
Elevation

MAP FINDINGS

Site

Database(s)

EDR ID Number
EPA ID Number

ECOLAB (Continued)

S107717970

Average Amount: 4
Maximum Amount: 50000
Days on Site: 365
Site Plan: False
Site Plan Document: Not reported
Private Location: False
Location: NPE - WAREHOUSE

Report Year: 2004
Tier 2 Report ID: 89334
Chemical ID: 256374
CAS Number: 64028
Chemical Name: TETRASODIUM ETHYLENEDIAMINETETRAACETATE [SEQUESTRENE][CHELATING AGENT]
Chemical Date: 3/8/2007
Average Amount: 3
Maximum Amount: 50000
Location ID: 437045
Chemical State: Liquid Solution
Mixture: True
Mixture Percent: 40.00
Container: E - PLASTIC OR NON-METALLIC DRUM
Pressure: 1 - AMBIENT PRESSURE
Temperature: 4 - AMBIENT TEMPERATURE
Average Amount: 3
Maximum Amount: 50000
Days on Site: 365
Site Plan: False
Site Plan Document: Not reported
Private Location: False
Location: NA4 EDTA 40% LOW NTA - WAREHOUSE

Report Year: 2004
Tier 2 Report ID: 89334
Chemical ID: 256372
CAS Number: 61788907
Chemical Name: LAURYLAMINE OXIDE
Chemical Date: 3/8/2007
Average Amount: 3
Maximum Amount: 50000
Location ID: 437043
Chemical State: LIQUID SOLUTION
Mixture: True
Mixture Percent: 30.00
Container: E - PLASTIC OR NON-METALLIC DRUM
Pressure: 1 - AMBIENT PRESSURE
Temperature: 4 - AMBIENT TEMPERATURE
Average Amount: 3
Maximum Amount: 50000
Days on Site: 365
Site Plan: False
Site Plan Document: Not reported
Private Location: False
Location: WAREHOUSE

Map ID
Direction
Distance
Elevation

MAP FINDINGS

Site

Database(s)

EDR ID Number
EPA ID Number

ECOLAB (Continued)

S107717970

Report Year: 2004
Tier 2 Report ID: 89334
Chemical ID: 256370
CAS Number: 16961834
Chemical Name: FLUOSILICIC ACID (HYDROFLUOSILICIC)
Chemical Date: 3/8/2007
Average Amount: 4
Maximum Amount: 500000
Location ID: 437040
Chemical State: Liquid Solution
Mixture: True
Mixture Percent: 23.00
Container: E - PLASTIC OR NON-METALLIC DRUM
Pressure: 1 - AMBIENT PRESSURE
Temperature: 4 - AMBIENT TEMPERATURE
Average Amount: 4
Maximum Amount: 500000
Days on Site: 365
Site Plan: False
Site Plan Document: Not reported
Private Location: False
Location: WAREHOUSE

Report Year: 2004
Tier 2 Report ID: 89334
Chemical ID: 256367
CAS Number: 79210
Chemical Name: Peracetic acid
Chemical Date: 3/8/2007
Average Amount: 3
Maximum Amount: 50000
Location ID: 437039
Chemical State: Liquid Solution
Mixture: True
Mixture Percent: 60.00
Container: E - PLASTIC OR NON-METALLIC DRUM
Pressure: 1 - AMBIENT PRESSURE
Temperature: 4 - AMBIENT TEMPERATURE
Average Amount: 3
Maximum Amount: 50000
Days on Site: 365
Site Plan: False
Site Plan Document: Not reported
Private Location: False
Location: HEDP 60% PERACID - WAREHOUSE

Report Year: 2004
Tier 2 Report ID: 89334
Chemical ID: 256365
CAS Number: 497198
Chemical Name: SODA ASH [CRUDE SODIUM CARBONATE]
Chemical Date: 3/8/2007
Average Amount: 4
Maximum Amount: 500000
Location ID: 437036

Map ID
Direction
Distance
Elevation

MAP FINDINGS

Site

Database(s)

EDR ID Number
EPA ID Number

ECOLAB (Continued)

S107717970

Chemical State: Solid
Mixture: False
Mixture Percent: 100.00
Container: R - OTHER
Pressure: 1 - AMBIENT PRESSURE
Temperature: 4 - AMBIENT TEMPERATURE
Average Amount: 4
Maximum Amount: 50000
Days on Site: 365
Site Plan: False
Site Plan Document: Not reported
Private Location: False
Location: DENSE SODA ASH - WAREHOUSE

Report Year: 2004
Tier 2 Report ID: 89334
Chemical ID: 256363
CAS Number: 77929
Chemical Name: CITRIC ACID
Chemical Date: 3/8/2007
Average Amount: 3
Maximum Amount: 50000
Location ID: 437033
Chemical State: Liquid Solution
Mixture: True
Mixture Percent: 50.00
Container: E - PLASTIC OR NON-METALLIC DRUM
Pressure: 1 - AMBIENT PRESSURE
Temperature: 4 - AMBIENT TEMPERATURE
Average Amount: 3
Maximum Amount: 50000
Days on Site: 365
Site Plan: False
Site Plan Document: Not reported
Private Location: False
Location: WAREHOUSE

Report Year: 2004
Tier 2 Report ID: 89334
Chemical ID: 256361
CAS Number: 37971361
Chemical Name: 2-PHOSPHONO-1,2,4-BUTANETRICARBOXYLIC ACID [BAYHIBIT AM]
Chemical Date: 3/8/2007
Average Amount: 3
Maximum Amount: 50000
Location ID: 437032
Chemical State: LIQUID SOLUTION
Mixture: True
Mixture Percent: .00
Container: E - PLASTIC OR NON-METALLIC DRUM
Pressure: 1 - AMBIENT PRESSURE
Temperature: 4 - AMBIENT TEMPERATURE
Average Amount: 3
Maximum Amount: 50000
Days on Site: 365

Map ID
Direction
Distance
Elevation

MAP FINDINGS

Site

Database(s)

EDR ID Number
EPA ID Number

ECOLAB (Continued)

S107717970

Site Plan: False
Site Plan Document: Not reported
Private Location: False
Location: BAYHIBIT AM - WAREHOUSE

Report Year: 2006
Tier 2 Report ID: 97021
Chemical ID: 256330
CAS Number: 6419198
Chemical Name: AMINO TRI(METHYLENE-PHOSPHORIC ACID) [DEQUEST 2000] [ATMP]
Chemical Date: 3/8/2007
Average Amount: 4
Maximum Amount: 43306
Location ID: 437000
Chemical State: Liquid Solution
Mixture: True
Mixture Percent: 50.00
Container: E - PLASTIC OR NON-METALLIC DRUM
Pressure: 1 - AMBIENT PRESSURE
Temperature: 4 - AMBIENT TEMPERATURE
Average Amount: 4
Maximum Amount: 43306
Days on Site: 365
Site Plan: False
Site Plan Document: Not reported
Private Location: False
Location: WAREHOUSE

Report Year: 2006
Tier 2 Report ID: 97021
Chemical ID: 256329
CAS Number: 7758294
Chemical Name: Sodium phosphate, tribasic
Chemical Date: 3/8/2007
Average Amount: 4
Maximum Amount: 26343
Location ID: 436999
Chemical State: Solid
Mixture: False
Mixture Percent: 100.00
Container: K - BOX
Pressure: 1 - AMBIENT PRESSURE
Temperature: 4 - AMBIENT TEMPERATURE
Average Amount: 4
Maximum Amount: 26343
Days on Site: 365
Site Plan: False
Site Plan Document: Not reported
Private Location: False
Location: WAREHOUSE

Report Year: 2006
Tier 2 Report ID: 97021
Chemical ID: 256328

Map ID
Direction
Distance
Elevation

MAP FINDINGS

Site

Database(s)

EDR ID Number
EPA ID Number

ECOLAB (Continued)

S107717970

CAS Number: 7757826
Chemical Name: SODIUM SULFATE
Chemical Date: 3/8/2007
Average Amount: 3
Maximum Amount: 17362
Location ID: 436998
Chemical State: Solid
Mixture: True
Mixture Percent: .00
Container: E - PLASTIC OR NON-METALLIC DRUM
Pressure: 1 - AMBIENT PRESSURE
Temperature: 4 - AMBIENT TEMPERATURE
Average Amount: 3
Maximum Amount: 17362
Days on Site: 365
Site Plan: False
Site Plan Document: Not reported
Private Location: False
Location: WAREHOUSE

Report Year: 2006
Tier 2 Report ID: 97021
Chemical ID: 256327
CAS Number: 1344098
Chemical Name: SODIUM SILICATE
Chemical Date: 3/8/2007
Average Amount: 4
Maximum Amount: 40148
Location ID: 436997
Chemical State: Liquid Solution
Mixture: True
Mixture Percent: .00
Container: R - OTHER
Pressure: 1 - AMBIENT PRESSURE
Temperature: 4 - AMBIENT TEMPERATURE
Average Amount: 4
Maximum Amount: 40148
Days on Site: 365
Site Plan: False
Site Plan Document: Not reported
Private Location: False
Location: WAREHOUSE

Report Year: 2006
Tier 2 Report ID: 97021
Chemical ID: 256326
CAS Number: 6834920
Chemical Name: SODIUM SILICATE
Chemical Date: 3/8/2007
Average Amount: 4
Maximum Amount: 34686
Location ID: 436996
Chemical State: Solid
Mixture: False
Mixture Percent: 100.00

Map ID
Direction
Distance
Elevation

MAP FINDINGS

Site

Database(s)

EDR ID Number
EPA ID Number

ECOLAB (Continued)

S107717970

Container: E - PLASTIC OR NON-METALLIC DRUM
Pressure: 1 - AMBIENT PRESSURE
Temperature: 4 - AMBIENT TEMPERATURE
Average Amount: 4
Maximum Amount: 34686
Days on Site: 365
Site Plan: False
Site Plan Document: Not reported
Private Location: False
Location: WAREHOUSE

Report Year: 2006
Tier 2 Report ID: 97021
Chemical ID: 256325
CAS Number: 7681529
Chemical Name: Sodium hypochlorite
Chemical Date: 3/8/2007
Average Amount: 5
Maximum Amount: 127337
Location ID: 436993
Chemical State: Liquid Solution
Mixture: True

Mixture Percent: 10.00
Container: E - PLASTIC OR NON-METALLIC DRUM
Pressure: 1 - AMBIENT PRESSURE
Temperature: 4 - AMBIENT TEMPERATURE
Average Amount: 0
Maximum Amount: 0
Days on Site: 365
Site Plan: False
Site Plan Document: Not reported
Private Location: False
Location: WAREHOUSE

Location ID: 436994
Chemical State: Liquid Solution
Mixture: True
Mixture Percent: 12.00
Container: E - PLASTIC OR NON-METALLIC DRUM
Pressure: 1 - AMBIENT PRESSURE
Temperature: 4 - AMBIENT TEMPERATURE
Average Amount: 0
Maximum Amount: 0
Days on Site: 365
Site Plan: False
Site Plan Document: Not reported
Private Location: False
Location: WAREHOUSE

Location ID: 436995
Chemical State: Liquid Solution
Mixture: True
Mixture Percent: 16.00
Container: E - PLASTIC OR NON-METALLIC DRUM
Pressure: 1 - AMBIENT PRESSURE
Temperature: 4 - AMBIENT TEMPERATURE

Map ID
Direction
Distance
Elevation

MAP FINDINGS

Site

Database(s)

EDR ID Number
EPA ID Number

ECOLAB (Continued)

S107717970

Average Amount: 0
Maximum Amount: 0
Days on Site: 365
Site Plan: False
Site Plan Document: Not reported
Private Location: False
Location: WAREHOUSE

Report Year: 2006
Tier 2 Report ID: 97021
Chemical ID: 256324
CAS Number: 1310732
Chemical Name: Sodium hydroxide
Chemical Date: 3/8/2007
Average Amount: 5
Maximum Amount: 1057988
Location ID: 436992
Chemical State: Solid Solution
Mixture: True
Mixture Percent: 50.00
Container: E - PLASTIC OR NON-METALLIC DRUM
Pressure: 1 - AMBIENT PRESSURE
Temperature: 4 - AMBIENT TEMPERATURE
Average Amount: 5
Maximum Amount: 1057988
Days on Site: 365
Site Plan: False
Site Plan Document: Not reported
Private Location: False
Location: WAREHOUSE

Report Year: 2006
Tier 2 Report ID: 97021
Chemical ID: 256323
CAS Number: 7647145
Chemical Name: SODIUM CHLORIDE [SALT] [ROCK SALT] [SALINE] [TABLE SALT]
Chemical Date: 3/8/2007
Average Amount: 3
Maximum Amount: 10939
Location ID: 436991
Chemical State: Solid
Mixture: False
Mixture Percent: 100.00
Container: J - BAG
Pressure: 1 - AMBIENT PRESSURE
Temperature: 4 - AMBIENT TEMPERATURE
Average Amount: 3
Maximum Amount: 10939
Days on Site: 365
Site Plan: False
Site Plan Document: Not reported
Private Location: False
Location: WAREHOUSE

Map ID
Direction
Distance
Elevation

MAP FINDINGS

Site

Database(s)

EDR ID Number
EPA ID Number

ECOLAB (Continued)

S107717970

Report Year: 2006
Tier 2 Report ID: 97021
Chemical ID: 256322
CAS Number: 1300727
Chemical Name: SODIUM XYLENE SULFONATE
Chemical Date: 3/8/2007
Average Amount: 3
Maximum Amount: 13008
Location ID: 436989
Chemical State: Liquid Solution
Mixture: True
Mixture Percent: 40.00
Container: E - PLASTIC OR NON-METALLIC DRUM
Pressure: 1 - AMBIENT PRESSURE
Temperature: 4 - AMBIENT TEMPERATURE
Average Amount: 0
Maximum Amount: 0
Days on Site: 365
Site Plan: False
Site Plan Document: Not reported
Private Location: False
Location: WAREHOUSE

Location ID: 436990
Chemical State: Liquid Solution
Mixture: True
Mixture Percent: 60.00
Container: E - PLASTIC OR NON-METALLIC DRUM
Pressure: 1 - AMBIENT PRESSURE
Temperature: 4 - AMBIENT TEMPERATURE
Average Amount: 0
Maximum Amount: 0
Days on Site: 365
Site Plan: False
Site Plan Document: Not reported
Private Location: False
Location: WAREHOUSE

Report Year: 2006
Tier 2 Report ID: 97021
Chemical ID: 256321
CAS Number: 7778667
Chemical Name: POTASSIUM HYPOCHLORITE SOLUTION
Chemical Date: 3/8/2007
Average Amount: 4
Maximum Amount: 34464
Location ID: 436988
Chemical State: Liquid Solution
Mixture: True
Mixture Percent: 10.00
Container: E - PLASTIC OR NON-METALLIC DRUM
Pressure: 1 - AMBIENT PRESSURE
Temperature: 4 - AMBIENT TEMPERATURE
Average Amount: 4
Maximum Amount: 34464
Days on Site: 365

Map ID
Direction
Distance
Elevation

MAP FINDINGS

Site

Database(s)

EDR ID Number
EPA ID Number

ECOLAB (Continued)

S107717970

Site Plan: False
Site Plan Document: Not reported
Private Location: False
Location: WAREHOUSE

Report Year: 2006
Tier 2 Report ID: 97021
Chemical ID: 256320
CAS Number: 1310583
Chemical Name: Potassium hydroxide
Chemical Date: 3/8/2007
Average Amount: 4
Maximum Amount: 39457
Location ID: 436987
Chemical State: Solid Solution
Mixture: True
Mixture Percent: 45.00
Container: E - PLASTIC OR NON-METALLIC DRUM
Pressure: 1 - AMBIENT PRESSURE
Temperature: 4 - AMBIENT TEMPERATURE
Average Amount: 4
Maximum Amount: 39457
Days on Site: 365
Site Plan: False
Site Plan Document: Not reported
Private Location: False
Location: WAREHOUSE

Report Year: 2006
Tier 2 Report ID: 97021
Chemical ID: 256318
CAS Number: 9003047
Chemical Name: RHODOLINE (CO-POLYMER RA-77)
Chemical Date: 3/8/2007
Average Amount: 4
Maximum Amount: 72348
Location ID: 436985
Chemical State: LIQUID SOLUTION
Mixture: True
Mixture Percent: 50.00
Container: E - PLASTIC OR NON-METALLIC DRUM
Pressure: 1 - AMBIENT PRESSURE
Temperature: 4 - AMBIENT TEMPERATURE
Average Amount: 4
Maximum Amount: 72348
Days on Site: 365
Site Plan: False
Site Plan Document: Not reported
Private Location: False
Location: POLYACRYLIC ACID 50% - WAREHOUSE

Report Year: 2006
Tier 2 Report ID: 97021
Chemical ID: 256317

Map ID
Direction
Distance
Elevation

MAP FINDINGS

Site

Database(s)

EDR ID Number
EPA ID Number

ECOLAB (Continued)

S107717970

CAS Number: 7664382
Chemical Name: Phosphoric acid
Chemical Date: 3/8/2007
Average Amount: 4
Maximum Amount: 98342
Location ID: 436984
Chemical State: Liquid Solution
Mixture: True
Mixture Percent: 75.00
Container: E - PLASTIC OR NON-METALLIC DRUM
Pressure: 1 - AMBIENT PRESSURE
Temperature: 4 - AMBIENT TEMPERATURE
Average Amount: 4
Maximum Amount: 98342
Days on Site: 365
Site Plan: False
Site Plan Document: Not reported
Private Location: False
Location: WAREHOUSE

Report Year: 2006
Tier 2 Report ID: 97021
Chemical ID: 256315
CAS Number: 9016459
Chemical Name: ETHOXYLATED NONYLPHENOL
Chemical Date: 3/8/2007
Average Amount: 4
Maximum Amount: 26343
Location ID: 436983
Chemical State: Liquid Solution
Mixture: True
Mixture Percent: .00
Container: E - PLASTIC OR NON-METALLIC DRUM
Pressure: 1 - AMBIENT PRESSURE
Temperature: 4 - AMBIENT TEMPERATURE
Average Amount: 4
Maximum Amount: 26343
Days on Site: 365
Site Plan: False
Site Plan Document: Not reported
Private Location: False
Location: WAREHOUSE

Report Year: 2006
Tier 2 Report ID: 97021
Chemical ID: 256314
CAS Number: 61788907
Chemical Name: LAURYLAMINE OXIDE
Chemical Date: 3/8/2007
Average Amount: 3
Maximum Amount: 13187
Location ID: 436981
Chemical State: LIQUID SOLUTION
Mixture: True
Mixture Percent: 30.00

Map ID
Direction
Distance
Elevation

MAP FINDINGS

Site

Database(s)

EDR ID Number
EPA ID Number

ECOLAB (Continued)

S107717970

Container: E - PLASTIC OR NON-METALLIC DRUM
Pressure: 1 - AMBIENT PRESSURE
Temperature: 4 - AMBIENT TEMPERATURE
Average Amount: 3
Maximum Amount: 13187
Days on Site: 365
Site Plan: False
Site Plan Document: Not reported
Private Location: False
Location: WAREHOUSE

Report Year: 2006
Tier 2 Report ID: 97021
Chemical ID: 256312
CAS Number: 7722841
Chemical Name: HYDROGEN PEROXIDE < 52%
Chemical Date: 3/8/2007
Average Amount: 4
Maximum Amount: 35795
Location ID: 436979
Chemical State: LIQUID SOLUTION

Mixture: True
Mixture Percent: 35.00
Container: E - PLASTIC OR NON-METALLIC DRUM
Pressure: 1 - AMBIENT PRESSURE
Temperature: 4 - AMBIENT TEMPERATURE
Average Amount: 4
Maximum Amount: 35795
Days on Site: 365
Site Plan: False
Site Plan Document: Not reported
Private Location: False
Location: WAREHOUSE

Report Year: 2006
Tier 2 Report ID: 97021
Chemical ID: 256311
CAS Number: 16961834
Chemical Name: FLUOSILICIC ACID (HYDROFLUOSILICIC)
Chemical Date: 3/8/2007
Average Amount: 4
Maximum Amount: 185549
Location ID: 436978
Chemical State: Liquid Solution

Mixture: True
Mixture Percent: 23.00
Container: E - PLASTIC OR NON-METALLIC DRUM
Pressure: 1 - AMBIENT PRESSURE
Temperature: 4 - AMBIENT TEMPERATURE
Average Amount: 4
Maximum Amount: 185549
Days on Site: 365
Site Plan: False
Site Plan Document: Not reported
Private Location: False

Map ID
Direction
Distance
Elevation

MAP FINDINGS

Site

Database(s)

EDR ID Number
EPA ID Number

ECOLAB (Continued)

S107717970

Location: WAREHOUSE

Report Year: 2006
Tier 2 Report ID: 97021
Chemical ID: 256310
CAS Number: 64186
Chemical Name: Formic acid
Chemical Date: 3/8/2007
Average Amount: 4
Maximum Amount: 83845
Location ID: 436977
Chemical State: Liquid Solution
Mixture: True
Mixture Percent: 90.00
Container: E - PLASTIC OR NON-METALLIC DRUM
Pressure: 1 - AMBIENT PRESSURE
Temperature: 4 - AMBIENT TEMPERATURE
Average Amount: 4
Maximum Amount: 83845
Days on Site: 365
Site Plan: False
Site Plan Document: Not reported
Private Location: False
Location: WAREHOUSE

Report Year: 2006
Tier 2 Report ID: 97021
Chemical ID: 256309
CAS Number: 68391015
Chemical Name: ALKYL BENZYL DIMETHYLAMMONIUM CHLORIDE [AD-BAC 4227 CLEANER]
Chemical Date: 3/8/2007
Average Amount: 3
Maximum Amount: 14086
Location ID: 436976
Chemical State: Liquid Solution
Mixture: True
Mixture Percent: 50.00
Container: E - PLASTIC OR NON-METALLIC DRUM
Pressure: 1 - AMBIENT PRESSURE
Temperature: 4 - AMBIENT TEMPERATURE
Average Amount: 3
Maximum Amount: 14086
Days on Site: 365
Site Plan: False
Site Plan Document: Not reported
Private Location: False
Location: DIMETHBNZ AMM 50% - WAREHOUSE

Report Year: 2006
Tier 2 Report ID: 97021
Chemical ID: 256307
CAS Number: 112345
Chemical Name: DIETHYLENE GLYCOL MONOBUTYL ETHER
Chemical Date: 3/8/2007

Map ID
Direction
Distance
Elevation

MAP FINDINGS

Site

Database(s)

EDR ID Number
EPA ID Number

ECOLAB (Continued)

S107717970

Average Amount: 3
Maximum Amount: 13640
Location ID: 436974
Chemical State: Liquid
Mixture: False
Mixture Percent: 100.00
Container: E - PLASTIC OR NON-METALLIC DRUM
Pressure: 1 - AMBIENT PRESSURE
Temperature: 4 - AMBIENT TEMPERATURE
Average Amount: 3
Maximum Amount: 13640
Days on Site: 365
Site Plan: False
Site Plan Document: Not reported
Private Location: False
Location: WAREHOUSE

Report Year: 2006
Tier 2 Report ID: 97021
Chemical ID: 256304
CAS Number: 497198
Chemical Name: SODA ASH [CRUDE SODIUM CARBONATE]
Chemical Date: 3/8/2007
Average Amount: 4
Maximum Amount: 102004
Location ID: 436972
Chemical State: Solid
Mixture: False
Mixture Percent: 100.00
Container: R - OTHER
Pressure: 1 - AMBIENT PRESSURE
Temperature: 4 - AMBIENT TEMPERATURE
Average Amount: 4
Maximum Amount: 102004
Days on Site: 365
Site Plan: False
Site Plan Document: Not reported
Private Location: False
Location: DENSE SODA ASH - WAREHOUSE

Report Year: 2006
Tier 2 Report ID: 97021
Chemical ID: 256301
CAS Number: 77929
Chemical Name: CITRIC ACID
Chemical Date: 3/8/2007
Average Amount: 4
Maximum Amount: 27902
Location ID: 436969
Chemical State: Liquid Solution
Mixture: True
Mixture Percent: 50.00
Container: E - PLASTIC OR NON-METALLIC DRUM
Pressure: 1 - AMBIENT PRESSURE
Temperature: 4 - AMBIENT TEMPERATURE

Map ID
Direction
Distance
Elevation

MAP FINDINGS

Site

Database(s)

EDR ID Number
EPA ID Number

ECOLAB (Continued)

S107717970

Average Amount: 4
Maximum Amount: 27902
Days on Site: 365
Site Plan: False
Site Plan Document: Not reported
Private Location: False
Location: WAREHOUSE

Report Year: 2006
Tier 2 Report ID: 97021
Chemical ID: 256300
CAS Number: 37971361
Chemical Name: 2-PHOSPHONO-1,2,4-BUTANETRICARBOXYLIC ACID [BAYHIBIT AM]
Chemical Date: 3/8/2007
Average Amount: 4
Maximum Amount: 48846
Location ID: 436968
Chemical State: LIQUID SOLUTION
Mixture: True
Mixture Percent: .00
Container: E - PLASTIC OR NON-METALLIC DRUM
Pressure: 1 - AMBIENT PRESSURE
Temperature: 4 - AMBIENT TEMPERATURE
Average Amount: 4
Maximum Amount: 48846
Days on Site: 365
Site Plan: False
Site Plan Document: Not reported
Private Location: False
Location: BAYHIBIT AM - WAREHOUSE

Report Year: 2001
Tier 2 Report ID: 77908
Chemical ID: 25344
CAS Number: 497198
Chemical Name: SODA ASH [CRUDE SODIUM CARBONATE]
Chemical Date: 1/2/1972
Average Amount: 4
Maximum Amount: 103385
Location ID: 296593
Chemical State: LIQUID
Mixture: False
Mixture Percent: 100.00
Container: CONV
Pressure: CONV
Temperature: CONV
Average Amount: 4
Maximum Amount: 103385
Days on Site: 365
Site Plan: False
Site Plan Document: Not reported
Private Location: False
Location: Not reported

Map ID
Direction
Distance
Elevation

MAP FINDINGS

Site

Database(s)

EDR ID Number
EPA ID Number

ECOLAB (Continued)

S107717970

Report Year: 2000
Tier 2 Report ID: 69356
Chemical ID: 25320
CAS Number: 497198
Chemical Name: SODA ASH [CRUDE SODIUM CARBONATE]
Chemical Date: 1/2/1972
Average Amount: 4
Maximum Amount: 98125
Location ID: 278538
Chemical State: LIQUID
Mixture: False
Mixture Percent: 100.00
Container: CONV
Pressure: CONV
Temperature: CONV
Average Amount: 4
Maximum Amount: 98125
Days on Site: 365
Site Plan: False
Site Plan Document: Not reported
Private Location: False
Location: Not reported

Report Year: 1999
Tier 2 Report ID: 60265
Chemical ID: 25319
CAS Number: 497198
Chemical Name: SODA ASH [CRUDE SODIUM CARBONATE]
Chemical Date: 1/2/1972
Average Amount: 4
Maximum Amount: 93305
Location ID: 259804
Chemical State: LIQUID
Mixture: False
Mixture Percent: 100.00
Container: CONV
Pressure: CONV
Temperature: CONV
Average Amount: 4
Maximum Amount: 93305
Days on Site: 365
Site Plan: False
Site Plan Document: Not reported
Private Location: False
Location: Not reported

Report Year: 1998
Tier 2 Report ID: 51429
Chemical ID: 25318
CAS Number: 497198
Chemical Name: SODA ASH [CRUDE SODIUM CARBONATE]
Chemical Date: 1/2/1972
Average Amount: 4
Maximum Amount: 88639
Location ID: 242419

Map ID
Direction
Distance
Elevation

MAP FINDINGS

Site

Database(s)

EDR ID Number
EPA ID Number

ECOLAB (Continued)

S107717970

Chemical State: LIQUID
Mixture: False
Mixture Percent: 100.00
Container: CONV
Pressure: CONV
Temperature: CONV
Average Amount: 4
Maximum Amount: 88639
Days on Site: 365
Site Plan: False
Site Plan Document: Not reported
Private Location: False
Location: Not reported

Report Year: 1997
Tier 2 Report ID: 42685
Chemical ID: 25317
CAS Number: 497198
Chemical Name: SODA ASH [CRUDE SODIUM CARBONATE]
Chemical Date: 1/2/1972
Average Amount: 4
Maximum Amount: 84207
Location ID: 225533
Chemical State: LIQUID
Mixture: False
Mixture Percent: 100.00
Container: CONV
Pressure: CONV
Temperature: CONV
Average Amount: 4
Maximum Amount: 84207
Days on Site: 365
Site Plan: False
Site Plan Document: Not reported
Private Location: False
Location: Not reported

Report Year: 1996
Tier 2 Report ID: 34050
Chemical ID: 25316
CAS Number: 497198
Chemical Name: SODA ASH [CRUDE SODIUM CARBONATE]
Chemical Date: 1/2/1972
Average Amount: 4
Maximum Amount: 79997
Location ID: 209591
Chemical State: LIQUID
Mixture: False
Mixture Percent: 100.00
Container: CONV
Pressure: CONV
Temperature: CONV
Average Amount: 4
Maximum Amount: 79997
Days on Site: 365

Map ID
Direction
Distance
Elevation

MAP FINDINGS

Site

Database(s)

EDR ID Number
EPA ID Number

ECOLAB (Continued)

S107717970

Site Plan: False
Site Plan Document: Not reported
Private Location: False
Location: Not reported

Report Year: 1995
Tier 2 Report ID: 25473
Chemical ID: 25315
CAS Number: 497198
Chemical Name: SODA ASH [CRUDE SODIUM CARBONATE]
Chemical Date: 1/2/1972
Average Amount: 4
Maximum Amount: 75997
Location ID: 194194
Chemical State: LIQUID
Mixture: False
Mixture Percent: 100.00
Container: CONV
Pressure: CONV
Temperature: CONV
Average Amount: 4
Maximum Amount: 75997
Days on Site: 365
Site Plan: False
Site Plan Document: Not reported
Private Location: False
Location: Not reported

Report Year: 1994
Tier 2 Report ID: 16958
Chemical ID: 25314
CAS Number: 497198
Chemical Name: SODA ASH [CRUDE SODIUM CARBONATE]
Chemical Date: 1/2/1972
Average Amount: 4
Maximum Amount: 72197
Location ID: 178759
Chemical State: LIQUID
Mixture: False
Mixture Percent: 100.00
Container: CONV
Pressure: CONV
Temperature: CONV
Average Amount: 4
Maximum Amount: 72197
Days on Site: 365
Site Plan: False
Site Plan Document: Not reported
Private Location: False
Location: Not reported

Report Year: 1993
Tier 2 Report ID: 8524
Chemical ID: 25313

Map ID
Direction
Distance
Elevation

MAP FINDINGS

Site

Database(s)

EDR ID Number
EPA ID Number

ECOLAB (Continued)

S107717970

CAS Number: 497198
Chemical Name: SODA ASH [CRUDE SODIUM CARBONATE]
Chemical Date: 1/2/1972
Average Amount: 4
Maximum Amount: 68588
Location ID: 164172
Chemical State: LIQUID
Mixture: False
Mixture Percent: 100.00
Container: CONV
Pressure: CONV
Temperature: CONV
Average Amount: 4
Maximum Amount: 68588
Days on Site: 365
Site Plan: False
Site Plan Document: Not reported
Private Location: False
Location: Not reported

Report Year: 1992
Tier 2 Report ID: 313
Chemical ID: 25312
CAS Number: 497198
Chemical Name: SODA ASH [CRUDE SODIUM CARBONATE]
Chemical Date: 1/2/1972
Average Amount: 32579
Maximum Amount: 65158
Location ID: 149674
Chemical State: LIQUID
Mixture: False
Mixture Percent: 100.00
Container: CONV
Pressure: CONV
Temperature: CONV
Average Amount: 32579
Maximum Amount: 65158
Days on Site: 365
Site Plan: False
Site Plan Document: Not reported
Private Location: False
Location: Not reported

Report Year: 1991
Tier 2 Report ID: 140
Chemical ID: 25310
CAS Number: 497198
Chemical Name: SODA ASH [CRUDE SODIUM CARBONATE]
Chemical Date: 1/2/1972
Average Amount: 30950
Maximum Amount: 61900
Location ID: 149562
Chemical State: LIQUID
Mixture: False
Mixture Percent: 100.00

Map ID
Direction
Distance
Elevation

MAP FINDINGS

Site

Database(s)

EDR ID Number
EPA ID Number

ECOLAB (Continued)

S107717970

Container: CONV
Pressure: CONV
Temperature: CONV
Average Amount: 30950
Maximum Amount: 61900
Days on Site: 365
Site Plan: False
Site Plan Document: Not reported
Private Location: False
Location: Not reported

Report Year: 1990
Tier 2 Report ID: 98
Chemical ID: 25309
CAS Number: 497198
Chemical Name: SODA ASH [CRUDE SODIUM CARBONATE]
Chemical Date: 1/2/1972
Average Amount: 29403
Maximum Amount: 58805
Location ID: 149501
Chemical State: LIQUID
Mixture: False
Mixture Percent: 100.00
Container: CONV
Pressure: CONV
Temperature: CONV
Average Amount: 29403
Maximum Amount: 58805
Days on Site: 365
Site Plan: False
Site Plan Document: Not reported
Private Location: False
Location: Not reported

Report Year: 1989
Tier 2 Report ID: 59
Chemical ID: 25308
CAS Number: 497198
Chemical Name: SODA ASH [CRUDE SODIUM CARBONATE]
Chemical Date: 1/2/1972
Average Amount: 27932
Maximum Amount: 55865
Location ID: 149445
Chemical State: LIQUID
Mixture: False
Mixture Percent: 100.00
Container: CONV
Pressure: CONV
Temperature: CONV
Average Amount: 27932
Maximum Amount: 55865
Days on Site: 365
Site Plan: False
Site Plan Document: Not reported
Private Location: False

Map ID
Direction
Distance
Elevation

MAP FINDINGS

Site

Database(s)

EDR ID Number
EPA ID Number

ECOLAB (Continued)

S107717970

Location: Not reported

Report Year: 1988
Tier 2 Report ID: 17
Chemical ID: 25307
CAS Number: 497198
Chemical Name: SODA ASH [CRUDE SODIUM CARBONATE]
Chemical Date: 1/2/1972
Average Amount: 26536
Maximum Amount: 53072
Location ID: 149394
Chemical State: SOLID
Mixture: False
Mixture Percent: 100.00
Container: CONV
Pressure: CONV
Temperature: CONV
Average Amount: 26536
Maximum Amount: 53072
Days on Site: 365
Site Plan: False
Site Plan Document: Not reported
Private Location: False
Location: Not reported

Report Year: 2005
Tier 2 Report ID: 92721
Chemical ID: 230207
CAS Number: GENERIC
Chemical Name: TRADENAME CHEMICALS UNKNOWN INGREDIENT
Chemical Date: 3/16/2006
Average Amount: 4
Maximum Amount: 64526
Location ID: 402688
Chemical State: Solid Powder
Mixture: True
Mixture Percent: .00
Container: R - OTHER
Pressure: 1 - AMBIENT PRESSURE
Temperature: 4 - AMBIENT TEMPERATURE
Average Amount: 4
Maximum Amount: 64526
Days on Site: 365
Site Plan: False
Site Plan Document: Not reported
Private Location: False
Location: SOLID POWDER TRIPOLY PREMIX - WAREHOUSE

Report Year: 2005
Tier 2 Report ID: 92721
Chemical ID: 230205
CAS Number: 6419198
Chemical Name: AMINO TRI(METHYLENE-PHOSPHORIC ACID) [DEQUEST 2000] [ATMP]
Chemical Date: 3/16/2006

Map ID
Direction
Distance
Elevation

MAP FINDINGS

Site

Database(s)

EDR ID Number
EPA ID Number

ECOLAB (Continued)

S107717970

Average Amount: 4
Maximum Amount: 36784
Location ID: 402686
Chemical State: Liquid Solution
Mixture: True
Mixture Percent: 50.00
Container: E - PLASTIC OR NON-METALLIC DRUM
Pressure: 1 - AMBIENT PRESSURE
Temperature: 4 - AMBIENT TEMPERATURE
Average Amount: 4
Maximum Amount: 36784
Days on Site: 365
Site Plan: False
Site Plan Document: Not reported
Private Location: False
Location: WAREHOUSE

Report Year: 2005
Tier 2 Report ID: 92721
Chemical ID: 230203
CAS Number: 1300727
Chemical Name: SODIUM XYLENE SULFONATE
Chemical Date: 3/16/2006
Average Amount: 3
Maximum Amount: 13508
Location ID: 402684
Chemical State: Liquid Solution
Mixture: True
Mixture Percent: 50.00
Container: E - PLASTIC OR NON-METALLIC DRUM
Pressure: 1 - AMBIENT PRESSURE
Temperature: 4 - AMBIENT TEMPERATURE
Average Amount: 3
Maximum Amount: 13508
Days on Site: 365
Site Plan: False
Site Plan Document: Not reported
Private Location: False
Location: WAREHOUSE

Report Year: 2005
Tier 2 Report ID: 92721
Chemical ID: 230202
CAS Number: 7758294
Chemical Name: Sodium phosphate, tribasic
Chemical Date: 3/16/2006
Average Amount: 4
Maximum Amount: 30472
Location ID: 402683
Chemical State: Solid
Mixture: True
Mixture Percent: .00
Container: K - BOX
Pressure: 1 - AMBIENT PRESSURE
Temperature: 4 - AMBIENT TEMPERATURE

Map ID
Direction
Distance
Elevation

MAP FINDINGS

Site

Database(s)

EDR ID Number
EPA ID Number

ECOLAB (Continued)

S107717970

Average Amount: 4
Maximum Amount: 30472
Days on Site: 365
Site Plan: False
Site Plan Document: Not reported
Private Location: False
Location: WAREHOUSE

Report Year: 2005
Tier 2 Report ID: 92721
Chemical ID: 230201
CAS Number: 7757826
Chemical Name: SODIUM SULFATE
Chemical Date: 3/16/2006
Average Amount: 4
Maximum Amount: 32586
Location ID: 402682
Chemical State: Solid
Mixture: True
Mixture Percent: .00
Container: E - PLASTIC OR NON-METALLIC DRUM
Pressure: 1 - AMBIENT PRESSURE
Temperature: 4 - AMBIENT TEMPERATURE
Average Amount: 4
Maximum Amount: 32586
Days on Site: 365
Site Plan: False
Site Plan Document: Not reported
Private Location: False
Location: WAREHOUSE

Report Year: 2005
Tier 2 Report ID: 92721
Chemical ID: 230200
CAS Number: 1344098
Chemical Name: SODIUM SILICATE
Chemical Date: 3/16/2006
Average Amount: 4
Maximum Amount: 49128
Location ID: 402680
Chemical State: Liquid Solution
Mixture: True
Mixture Percent: .00
Container: E - PLASTIC OR NON-METALLIC DRUM
Pressure: 1 - AMBIENT PRESSURE
Temperature: 4 - AMBIENT TEMPERATURE
Average Amount: 4
Maximum Amount: 38381
Days on Site: 365
Site Plan: False
Site Plan Document: Not reported
Private Location: False
Location: WAREHOUSE

Location ID: 402681

Map ID
Direction
Distance
Elevation

MAP FINDINGS

Site

Database(s)

EDR ID Number
EPA ID Number

ECOLAB (Continued)

S107717970

Chemical State: Liquid Solution
Mixture: True
Mixture Percent: .00
Container: R - OTHER
Pressure: 1 - AMBIENT PRESSURE
Temperature: 4 - AMBIENT TEMPERATURE
Average Amount: 3
Maximum Amount: 10747
Days on Site: 365
Site Plan: False
Site Plan Document: Not reported
Private Location: False
Location: IN DRUMS - WAREHOUSE

Report Year: 2005
Tier 2 Report ID: 92721
Chemical ID: 230199
CAS Number: 6834920
Chemical Name: SODIUM SILICATE
Chemical Date: 3/16/2006
Average Amount: 4
Maximum Amount: 34018
Location ID: 402679
Chemical State: Solid
Mixture: False
Mixture Percent: 100.00
Container: E - PLASTIC OR NON-METALLIC DRUM
Pressure: 1 - AMBIENT PRESSURE
Temperature: 4 - AMBIENT TEMPERATURE
Average Amount: 4
Maximum Amount: 34018
Days on Site: 365
Site Plan: False
Site Plan Document: Not reported
Private Location: False
Location: WAREHOUSE

Report Year: 2005
Tier 2 Report ID: 92721
Chemical ID: 230198
CAS Number: 7681529
Chemical Name: Sodium hypochlorite
Chemical Date: 3/16/2006
Average Amount: 5
Maximum Amount: 889539
Location ID: 402678
Chemical State: Liquid Solution
Mixture: True
Mixture Percent: 12.00
Container: E - PLASTIC OR NON-METALLIC DRUM
Pressure: 1 - AMBIENT PRESSURE
Temperature: 4 - AMBIENT TEMPERATURE
Average Amount: 5
Maximum Amount: 889539
Days on Site: 365

Map ID
Direction
Distance
Elevation

MAP FINDINGS

Site

Database(s)

EDR ID Number
EPA ID Number

ECOLAB (Continued)

S107717970

Site Plan: False
Site Plan Document: Not reported
Private Location: False
Location: WAREHOUSE

Report Year: 2005
Tier 2 Report ID: 92721
Chemical ID: 230197
CAS Number: 1310732
Chemical Name: Sodium hydroxide
Chemical Date: 3/16/2006
Average Amount: 5
Maximum Amount: 920444
Location ID: 402677
Chemical State: Solid
Mixture: True
Mixture Percent: .00
Container: R - OTHER
Pressure: 1 - AMBIENT PRESSURE
Temperature: 4 - AMBIENT TEMPERATURE
Average Amount: 5
Maximum Amount: 920444
Days on Site: 365
Site Plan: False
Site Plan Document: Not reported
Private Location: False
Location: WAREHOUSE

Report Year: 2005
Tier 2 Report ID: 92721
Chemical ID: 230196
CAS Number: 7647145
Chemical Name: SODIUM CHLORIDE [SALT] [ROCK SALT] [SALINE] [TABLE SALT]
Chemical Date: 3/16/2006
Average Amount: 3
Maximum Amount: 12302
Location ID: 402676
Chemical State: Solid Granular
Mixture: True
Mixture Percent: .00
Container: J - BAG
Pressure: 1 - AMBIENT PRESSURE
Temperature: 4 - AMBIENT TEMPERATURE
Average Amount: 3
Maximum Amount: 12302
Days on Site: 365
Site Plan: False
Site Plan Document: Not reported
Private Location: False
Location: WAREHOUSE

Report Year: 2005
Tier 2 Report ID: 92721
Chemical ID: 230195

Map ID
Direction
Distance
Elevation

MAP FINDINGS

Site

Database(s)

EDR ID Number
EPA ID Number

ECOLAB (Continued)

S107717970

CAS Number: 7778667
Chemical Name: POTASSIUM HYPOCHLORITE SOLUTION
Chemical Date: 3/16/2006
Average Amount: 4
Maximum Amount: 33408
Location ID: 402675
Chemical State: Liquid Solution
Mixture: True
Mixture Percent: 10.00
Container: E - PLASTIC OR NON-METALLIC DRUM
Pressure: 1 - AMBIENT PRESSURE
Temperature: 4 - AMBIENT TEMPERATURE
Average Amount: 4
Maximum Amount: 33408
Days on Site: 365
Site Plan: False
Site Plan Document: Not reported
Private Location: False
Location: WAREHOUSE

Report Year: 2005
Tier 2 Report ID: 92721
Chemical ID: 230194
CAS Number: 1310583
Chemical Name: Potassium hydroxide
Chemical Date: 3/16/2006
Average Amount: 4
Maximum Amount: 56777
Location ID: 402674
Chemical State: Liquid Solution
Mixture: True
Mixture Percent: 45.00
Container: E - PLASTIC OR NON-METALLIC DRUM
Pressure: 1 - AMBIENT PRESSURE
Temperature: 4 - AMBIENT TEMPERATURE
Average Amount: 4
Maximum Amount: 56777
Days on Site: 365
Site Plan: False
Site Plan Document: Not reported
Private Location: False
Location: WAREHOUSE

Report Year: 2005
Tier 2 Report ID: 92721
Chemical ID: 230193
CAS Number: 9003047
Chemical Name: RHODOLINE (CO-POLYMER RA-77)
Chemical Date: 3/16/2006
Average Amount: 4
Maximum Amount: 68415
Location ID: 402673
Chemical State: LIQUID SOLUTION
Mixture: True
Mixture Percent: 50.00

Map ID
Direction
Distance
Elevation

MAP FINDINGS

Site

Database(s)

EDR ID Number
EPA ID Number

ECOLAB (Continued)

S107717970

Container: E - PLASTIC OR NON-METALLIC DRUM
Pressure: 1 - AMBIENT PRESSURE
Temperature: 4 - AMBIENT TEMPERATURE
Average Amount: 4
Maximum Amount: 68415
Days on Site: 365
Site Plan: False
Site Plan Document: Not reported
Private Location: False
Location: WAREHOUSE

Report Year: 2005
Tier 2 Report ID: 92721
Chemical ID: 230192
CAS Number: 7664382
Chemical Name: Phosphoric acid
Chemical Date: 3/16/2006
Average Amount: 4
Maximum Amount: 84118
Location ID: 402671
Chemical State: Liquid Solution
Mixture: True
Mixture Percent: 75.00
Container: E - PLASTIC OR NON-METALLIC DRUM
Pressure: 1 - AMBIENT PRESSURE
Temperature: 4 - AMBIENT TEMPERATURE
Average Amount: 4
Maximum Amount: 84118
Days on Site: 365
Site Plan: False
Site Plan Document: Not reported
Private Location: False
Location: WAREHOUSE

Report Year: 2005
Tier 2 Report ID: 92721
Chemical ID: 230190
CAS Number: 9016459
Chemical Name: ETHOXYLATED NONYLPHENOL
Chemical Date: 3/16/2006
Average Amount: 4
Maximum Amount: 48462
Location ID: 402669
Chemical State: Liquid
Mixture: True
Mixture Percent: .00
Container: E - PLASTIC OR NON-METALLIC DRUM
Pressure: 1 - AMBIENT PRESSURE
Temperature: 4 - AMBIENT TEMPERATURE
Average Amount: 4
Maximum Amount: 48462
Days on Site: 365
Site Plan: False
Site Plan Document: Not reported
Private Location: False

Map ID
Direction
Distance
Elevation

MAP FINDINGS

Site

Database(s)

EDR ID Number
EPA ID Number

ECOLAB (Continued)

S107717970

Location: WAREHOUSE

Report Year: 2005
Tier 2 Report ID: 92721
Chemical ID: 230188
CAS Number: 64028
Chemical Name: TETRASODIUM ETHYLENEDIAMINETETRAACETATE [SEQUESTRENE][CHELATING AGENT]
Chemical Date: 3/16/2006
Average Amount: 3
Maximum Amount: 13184
Location ID: 402667
Chemical State: Liquid Solution
Mixture: True
Mixture Percent: 40.00
Container: E - PLASTIC OR NON-METALLIC DRUM
Pressure: 1 - AMBIENT PRESSURE
Temperature: 4 - AMBIENT TEMPERATURE
Average Amount: 3
Maximum Amount: 13184
Days on Site: 365
Site Plan: False
Site Plan Document: Not reported
Private Location: False
Location: WAREHOUSE

Report Year: 2005
Tier 2 Report ID: 92721
Chemical ID: 230186
CAS Number: 61788907
Chemical Name: LAURYLAMINE OXIDE
Chemical Date: 3/16/2006
Average Amount: 3
Maximum Amount: 10124
Location ID: 402665
Chemical State: LIQUID SOLUTION
Mixture: True
Mixture Percent: 30.00
Container: E - PLASTIC OR NON-METALLIC DRUM
Pressure: 1 - AMBIENT PRESSURE
Temperature: 4 - AMBIENT TEMPERATURE
Average Amount: 3
Maximum Amount: 10124
Days on Site: 365
Site Plan: False
Site Plan Document: Not reported
Private Location: False
Location: WAREHOUSE

Report Year: 2005
Tier 2 Report ID: 92721
Chemical ID: 230176
CAS Number: 16961834
Chemical Name: FLUOSILICIC ACID (HYDROFLUOSILICIC)
Chemical Date: 3/16/2006

Map ID
Direction
Distance
Elevation

MAP FINDINGS

Site

Database(s)

EDR ID Number
EPA ID Number

ECOLAB (Continued)

S107717970

Average Amount: 4
Maximum Amount: 128903
Location ID: 402654
Chemical State: Liquid Solution
Mixture: True
Mixture Percent: 23.00
Container: E - PLASTIC OR NON-METALLIC DRUM
Pressure: 1 - AMBIENT PRESSURE
Temperature: 4 - AMBIENT TEMPERATURE
Average Amount: 4
Maximum Amount: 128903
Days on Site: 365
Site Plan: False
Site Plan Document: Not reported
Private Location: False
Location: WAREHOUSE

Report Year: 2005
Tier 2 Report ID: 92721
Chemical ID: 230175
CAS Number: 79210
Chemical Name: Ethaneperoxoic acid
Chemical Date: 3/16/2006
Average Amount: 3
Maximum Amount: 13291
Location ID: 402653
Chemical State: Liquid Solution
Mixture: True
Mixture Percent: 60.00
Container: E - PLASTIC OR NON-METALLIC DRUM
Pressure: 1 - AMBIENT PRESSURE
Temperature: 4 - AMBIENT TEMPERATURE
Average Amount: 3
Maximum Amount: 13291
Days on Site: 365
Site Plan: False
Site Plan Document: Not reported
Private Location: False
Location: WAREHOUSE

Report Year: 2005
Tier 2 Report ID: 92721
Chemical ID: 230174
CAS Number: 64186
Chemical Name: Formic acid
Chemical Date: 3/16/2006
Average Amount: 4
Maximum Amount: 34068
Location ID: 402651
Chemical State: Liquid Solution
Mixture: True
Mixture Percent: .00
Container: E - PLASTIC OR NON-METALLIC DRUM
Pressure: 1 - AMBIENT PRESSURE
Temperature: 4 - AMBIENT TEMPERATURE

Map ID
Direction
Distance
Elevation

MAP FINDINGS

Site

Database(s)

EDR ID Number
EPA ID Number

ECOLAB (Continued)

S107717970

Average Amount: 4
Maximum Amount: 34068
Days on Site: 365
Site Plan: False
Site Plan Document: Not reported
Private Location: False
Location: WAREHOUSE

Report Year: 2005
Tier 2 Report ID: 92721
Chemical ID: 230173
CAS Number: 68391015
Chemical Name: ALKYL BENZYL DIMETHYL AMMONIUM CHLORIDE [AD-BAC 4227 CLEANER]
Chemical Date: 3/16/2006
Average Amount: 3
Maximum Amount: 13850
Location ID: 402650
Chemical State: Liquid Solution
Mixture: True
Mixture Percent: .00
Container: E - PLASTIC OR NON-METALLIC DRUM
Pressure: 1 - AMBIENT PRESSURE
Temperature: 4 - AMBIENT TEMPERATURE
Average Amount: 3
Maximum Amount: 13850
Days on Site: 365
Site Plan: False
Site Plan Document: Not reported
Private Location: False
Location: WAREHOUSE

Report Year: 2005
Tier 2 Report ID: 92721
Chemical ID: 230171
CAS Number: 112345
Chemical Name: DIETHYLENE GLYCOL MONOBUTYL ETHER
Chemical Date: 3/16/2006
Average Amount: 3
Maximum Amount: 13759
Location ID: 402649
Chemical State: Liquid
Mixture: True
Mixture Percent: .00
Container: E - PLASTIC OR NON-METALLIC DRUM
Pressure: 1 - AMBIENT PRESSURE
Temperature: 4 - AMBIENT TEMPERATURE
Average Amount: 3
Maximum Amount: 13759
Days on Site: 365
Site Plan: False
Site Plan Document: Not reported
Private Location: False
Location: WAREHOUSE

Map ID
Direction
Distance
Elevation

MAP FINDINGS

Site

Database(s)

EDR ID Number
EPA ID Number

ECOLAB (Continued)

S107717970

Report Year: 2005
Tier 2 Report ID: 92721
Chemical ID: 230167
CAS Number: 497198
Chemical Name: SODA ASH [CRUDE SODIUM CARBONATE]
Chemical Date: 3/16/2006
Average Amount: 4
Maximum Amount: 152754
Location ID: 402647
Chemical State: Solid
Mixture: True
Mixture Percent: .00
Container: R - OTHER
Pressure: 1 - AMBIENT PRESSURE
Temperature: 4 - AMBIENT TEMPERATURE
Average Amount: 4
Maximum Amount: 152754
Days on Site: 365
Site Plan: False
Site Plan Document: Not reported
Private Location: False
Location: WAREHOUSE

Report Year: 2005
Tier 2 Report ID: 92721
Chemical ID: 230165
CAS Number: 77929
Chemical Name: CITRIC ACID
Chemical Date: 3/16/2006
Average Amount: 4
Maximum Amount: 24904
Location ID: 402643
Chemical State: Liquid Solution
Mixture: True
Mixture Percent: .00
Container: E - PLASTIC OR NON-METALLIC DRUM
Pressure: 1 - AMBIENT PRESSURE
Temperature: 4 - AMBIENT TEMPERATURE
Average Amount: 4
Maximum Amount: 24904
Days on Site: 365
Site Plan: False
Site Plan Document: Not reported
Private Location: False
Location: WAREHOUSE

Report Year: 2005
Tier 2 Report ID: 92721
Chemical ID: 230163
CAS Number: 37971361
Chemical Name: 2-PHOSPHONO-1,2,4-BUTANETRICARBOXYLIC ACID [BAYHIBIT AM]
Chemical Date: 3/16/2006
Average Amount: 4
Maximum Amount: 42486
Location ID: 402641

Map ID
Direction
Distance
Elevation

MAP FINDINGS

Site

Database(s)

EDR ID Number
EPA ID Number

ECOLAB (Continued)

S107717970

Chemical State: LIQUID SOLUTION
Mixture: True
Mixture Percent: .00
Container: E - PLASTIC OR NON-METALLIC DRUM
Pressure: 1 - AMBIENT PRESSURE
Temperature: 4 - AMBIENT TEMPERATURE
Average Amount: 4
Maximum Amount: 42486
Days on Site: 365
Site Plan: False
Site Plan Document: Not reported
Private Location: False
Location: WAREHOUSE

Report Year: 2002
Tier 2 Report ID: 80702
Chemical ID: 171984
CAS Number: DEFOAMER
Chemical Name: DEFOAMER
Chemical Date: 1/2/1972
Average Amount: 4
Maximum Amount: 95858
Location ID: 329007
Chemical State: SOLID
Mixture: True
Mixture Percent: .00
Container: A - ABOVE GROUND TANK
Pressure: 1 - AMBIENT PRESSURE
Temperature: 4 - AMBIENT TEMPERATURE
Average Amount: 4
Maximum Amount: 95858
Days on Site: 365
Site Plan: False
Site Plan Document: Not reported
Private Location: False
Location: SOLID POWER PREMIX/ E-O WAREHOUSE

Report Year: 2002
Tier 2 Report ID: 80702
Chemical ID: 164976
CAS Number: 64186
Chemical Name: Formic acid
Chemical Date: 1/2/1972
Average Amount: 3
Maximum Amount: 17120
Location ID: 320183
Chemical State: Liquid
Mixture: True
Mixture Percent: 50.00
Container: A - ABOVE GROUND TANK
Pressure: 1 - AMBIENT PRESSURE
Temperature: 4 - AMBIENT TEMPERATURE
Average Amount: 3
Maximum Amount: 17120
Days on Site: 365

Map ID
Direction
Distance
Elevation

MAP FINDINGS

Site

Database(s)

EDR ID Number
EPA ID Number

ECOLAB (Continued)

S107717970

Site Plan: False
Site Plan Document: Not reported
Private Location: False
Location: E/O

Report Year: 2002
Tier 2 Report ID: 80702
Chemical ID: 164974
CAS Number: 7757826
Chemical Name: SODIUM SULFATE
Chemical Date: 1/2/1972
Average Amount: 3
Maximum Amount: 17100
Location ID: 320182
Chemical State: Solid
Mixture: False
Mixture Percent: 100.00
Containter: A - ABOVE GROUND TANK
Pressure: 1 - AMBIENT PRESSURE
Temperature: 4 - AMBIENT TEMPERATURE
Average Amount: 3
Maximum Amount: 17100
Days on Site: 365
Site Plan: False
Site Plan Document: Not reported
Private Location: False
Location: J/E WAREHOUSE

Report Year: 2002
Tier 2 Report ID: 80702
Chemical ID: 164973
CAS Number: 7647145
Chemical Name: SODIUM CHLORIDE [SALT] [ROCK SALT] [SALINE] [TABLE SALT]
Chemical Date: 1/2/1972
Average Amount: 3
Maximum Amount: 13323
Location ID: 320181
Chemical State: Solid
Mixture: False
Mixture Percent: 100.00
Containter: A - ABOVE GROUND TANK
Pressure: 1 - AMBIENT PRESSURE
Temperature: 4 - AMBIENT TEMPERATURE
Average Amount: 3
Maximum Amount: 13323
Days on Site: 365
Site Plan: False
Site Plan Document: Not reported
Private Location: False
Location: J/E WAREHOUSE

Report Year: 2002
Tier 2 Report ID: 80702
Chemical ID: 164972

Map ID
Direction
Distance
Elevation

MAP FINDINGS

Site

Database(s)

EDR ID Number
EPA ID Number

ECOLAB (Continued)

S107717970

CAS Number: 6419198
Chemical Name: AMINO TRI(METHYLENE-PHOSPHORIC ACID) [DEQUEST 2000] [ATMP]
Chemical Date: 1/2/1972
Average Amount: 3
Maximum Amount: 11612
Location ID: 320180
Chemical State: Liquid
Mixture: True
Mixture Percent: 50.00
Container: A - ABOVE GROUND TANK
Pressure: 1 - AMBIENT PRESSURE
Temperature: 4 - AMBIENT TEMPERATURE
Average Amount: 3
Maximum Amount: 11612
Days on Site: 365
Site Plan: False
Site Plan Document: Not reported
Private Location: False
Location: E WAREHOUSE

Report Year: 2002
Tier 2 Report ID: 80702
Chemical ID: 164971
CAS Number: POLY ORGANIC
Chemical Name: POLYCYCLIC ORGANIC MATTER
Chemical Date: 1/2/1972
Average Amount: 4
Maximum Amount: 55134
Location ID: 320179
Chemical State: Liquid
Mixture: True
Mixture Percent: 50.00
Container: A - ABOVE GROUND TANK
Pressure: 1 - AMBIENT PRESSURE
Temperature: 4 - AMBIENT TEMPERATURE
Average Amount: 4
Maximum Amount: 55134
Days on Site: 365
Site Plan: False
Site Plan Document: Not reported
Private Location: False
Location: E WAREHOUSE

Report Year: 2002
Tier 2 Report ID: 80702
Chemical ID: 164970
CAS Number: 7732185
Chemical Name: WATER
Chemical Date: 1/2/1972
Average Amount: 3
Maximum Amount: 19600
Location ID: 320178
Chemical State: LIQUID
Mixture: True
Mixture Percent: 50.00

Map ID
Direction
Distance
Elevation

MAP FINDINGS

Site

Database(s)

EDR ID Number
EPA ID Number

ECOLAB (Continued)

S107717970

Containter: A - ABOVE GROUND TANK
Pressure: 1 - AMBIENT PRESSURE
Temperature: 4 - AMBIENT TEMPERATURE
Average Amount: 3
Maximum Amount: 19600
Days on Site: 365
Site Plan: False
Site Plan Document: Not reported
Private Location: False
Location: CITRIC ACID E WAREHOUSE

Report Year: 2002
Tier 2 Report ID: 80702
Chemical ID: 164969
CAS Number: 1310583
Chemical Name: Potassium hydroxide
Chemical Date: 1/2/1972
Average Amount: 3
Maximum Amount: 16846
Location ID: 320177
Chemical State: Liquid
Mixture: True
Mixture Percent: .00
Containter: A - ABOVE GROUND TANK
Pressure: 1 - AMBIENT PRESSURE
Temperature: 4 - AMBIENT TEMPERATURE
Average Amount: 3
Maximum Amount: 16846
Days on Site: 365
Site Plan: False
Site Plan Document: Not reported
Private Location: False
Location: E WAREHOUSE

Report Year: 2002
Tier 2 Report ID: 80702
Chemical ID: 164968
CAS Number: SILVER
Chemical Name: SILVER COMPOUNDS
Chemical Date: 1/2/1972
Average Amount: 3
Maximum Amount: 12566
Location ID: 320176
Chemical State: Liquid
Mixture: True
Mixture Percent: .00
Containter: A - ABOVE GROUND TANK
Pressure: 1 - AMBIENT PRESSURE
Temperature: 4 - AMBIENT TEMPERATURE
Average Amount: 3
Maximum Amount: 12566
Days on Site: 365
Site Plan: False
Site Plan Document: Not reported
Private Location: False

Map ID
Direction
Distance
Elevation

MAP FINDINGS

Site

Database(s)

EDR ID Number
EPA ID Number

ECOLAB (Continued)

S107717970

Location: E/O WAREHOUSE

Report Year: 2002
Tier 2 Report ID: 80702
Chemical ID: 164967
CAS Number: 7664382
Chemical Name: Phosphoric acid
Chemical Date: 1/2/1972
Average Amount: 4
Maximum Amount: 103630
Location ID: 320175
Chemical State: Liquid
Mixture: True
Mixture Percent: .00
Container: A - ABOVE GROUND TANK
Pressure: 1 - AMBIENT PRESSURE
Temperature: 4 - AMBIENT TEMPERATURE
Average Amount: 4
Maximum Amount: 103630
Days on Site: 365
Site Plan: False
Site Plan Document: Not reported
Private Location: False
Location: E WAREHOUSE

Report Year: 2002
Tier 2 Report ID: 80702
Chemical ID: 164966
CAS Number: 16961834
Chemical Name: FLUOSILICIC ACID (HYDROFLUOSILICIC)
Chemical Date: 1/2/1972
Average Amount: 4
Maximum Amount: 79806
Location ID: 320174
Chemical State: Liquid
Mixture: True
Mixture Percent: .00
Container: A - ABOVE GROUND TANK
Pressure: 1 - AMBIENT PRESSURE
Temperature: 4 - AMBIENT TEMPERATURE
Average Amount: 4
Maximum Amount: 79806
Days on Site: 365
Site Plan: False
Site Plan Document: Not reported
Private Location: False
Location: E WAREHOUSE

Report Year: 2002
Tier 2 Report ID: 80702
Chemical ID: 164965
CAS Number: 7778667
Chemical Name: POTASSIUM HYPOCHLORITE SOLUTION
Chemical Date: 1/2/1972

Map ID
Direction
Distance
Elevation

MAP FINDINGS

Site

Database(s)

EDR ID Number
EPA ID Number

ECOLAB (Continued)

S107717970

Average Amount: 3
Maximum Amount: 14700
Location ID: 320173
Chemical State: Liquid
Mixture: True
Mixture Percent: .00
Containter: A - ABOVE GROUND TANK
Pressure: 1 - AMBIENT PRESSURE
Temperature: 4 - AMBIENT TEMPERATURE
Average Amount: 3
Maximum Amount: 14700
Days on Site: 365
Site Plan: False
Site Plan Document: Not reported
Private Location: False
Location: E WAREHOUSE

Report Year: 2002
Tier 2 Report ID: 80702
Chemical ID: 164964
CAS Number: 27176870
Chemical Name: DODECYLBENZENESULFONIC ACID [LAURYL BENZENESULFONIC ACID]
Chemical Date: 1/2/1972
Average Amount: 3
Maximum Amount: 17326
Location ID: 320172
Chemical State: Liquid
Mixture: True
Mixture Percent: .00
Containter: A - ABOVE GROUND TANK
Pressure: 1 - AMBIENT PRESSURE
Temperature: 4 - AMBIENT TEMPERATURE
Average Amount: 3
Maximum Amount: 17326
Days on Site: 365
Site Plan: False
Site Plan Document: Not reported
Private Location: False
Location: E WAREHOUSE

Report Year: 2002
Tier 2 Report ID: 80702
Chemical ID: 164963
CAS Number: 9016459
Chemical Name: ETHOXYLATED NONYLPHENOL
Chemical Date: 1/2/1972
Average Amount: 4
Maximum Amount: 105484
Location ID: 320171
Chemical State: Liquid
Mixture: True
Mixture Percent: .00
Containter: A - ABOVE GROUND TANK
Pressure: 1 - AMBIENT PRESSURE
Temperature: 4 - AMBIENT TEMPERATURE

Map ID
Direction
Distance
Elevation

MAP FINDINGS

Site

Database(s)

EDR ID Number
EPA ID Number

ECOLAB (Continued)

S107717970

Average Amount: 4
Maximum Amount: 105484
Days on Site: 365
Site Plan: False
Site Plan Document: Not reported
Private Location: False
Location: E WAREHOUSE

Report Year: 2002
Tier 2 Report ID: 80702
Chemical ID: 164962
CAS Number: SODIUM
Chemical Name: SODIUM SESQUISULFATE
Chemical Date: 1/2/1972
Average Amount: 3
Maximum Amount: 28740
Location ID: 320170
Chemical State: LIQUID
Mixture: True
Mixture Percent: .00
Container: A - ABOVE GROUND TANK
Pressure: 1 - AMBIENT PRESSURE
Temperature: 4 - AMBIENT TEMPERATURE
Average Amount: 3
Maximum Amount: 12210
Days on Site: 365
Site Plan: False
Site Plan Document: Not reported
Private Location: False
Location: E WAREHOUSE

Location ID: 329005
Chemical State: SOLID GRANULAR
Mixture: True
Mixture Percent: .00
Container: A - ABOVE GROUND TANK
Pressure: 1 - AMBIENT PRESSURE
Temperature: 4 - AMBIENT TEMPERATURE
Average Amount: 3
Maximum Amount: 16530
Days on Site: 365
Site Plan: False
Site Plan Document: Not reported
Private Location: False
Location: SODIUM TRIPOLY ANHY GRAN/ E WAREHOUSE

Report Year: 2002
Tier 2 Report ID: 80702
Chemical ID: 164961
CAS Number: INHIBITOR
Chemical Name: CORROSION INHIBITOR
Chemical Date: 1/2/1972
Average Amount: 4
Maximum Amount: 26742
Location ID: 320169

Map ID
Direction
Distance
Elevation

MAP FINDINGS

Site

Database(s)

EDR ID Number
EPA ID Number

ECOLAB (Continued)

S107717970

Chemical State: LIQUID
Mixture: True
Mixture Percent: .00
Container: A - ABOVE GROUND TANK
Pressure: 1 - AMBIENT PRESSURE
Temperature: 4 - AMBIENT TEMPERATURE
Average Amount: 4
Maximum Amount: 26742
Days on Site: 365
Site Plan: False
Site Plan Document: Not reported
Private Location: False
Location: E/O WAREHOUSE

Report Year: 2002
Tier 2 Report ID: 80702
Chemical ID: 164960
CAS Number: 64028
Chemical Name: TETRASODIUM ETHYLENEDIAMINETETRAACETATE [SEQUESTRENE][CHELATING AGENT]
Chemical Date: 1/2/1972
Average Amount: 3
Maximum Amount: 19976
Location ID: 320189
Chemical State: Liquid
Mixture: True
Mixture Percent: 40.00
Container: A - ABOVE GROUND TANK
Pressure: 1 - AMBIENT PRESSURE
Temperature: 4 - AMBIENT TEMPERATURE
Average Amount: 3
Maximum Amount: 10814
Days on Site: 365
Site Plan: False
Site Plan Document: Not reported
Private Location: False
Location: E/ WAREHOUSE, 2% 1310-73-2

Location ID: 320168
Chemical State: Liquid
Mixture: True
Mixture Percent: .00
Container: A - ABOVE GROUND TANK
Pressure: 1 - AMBIENT PRESSURE
Temperature: 4 - AMBIENT TEMPERATURE
Average Amount: 3
Maximum Amount: 9162
Days on Site: 365
Site Plan: False
Site Plan Document: Not reported
Private Location: False
Location: E WAREHOUSE

Report Year: 2002
Tier 2 Report ID: 80702
Chemical ID: 164959

Map ID
Direction
Distance
Elevation

MAP FINDINGS

Site

Database(s)

EDR ID Number
EPA ID Number

ECOLAB (Continued)

S107717970

CAS Number: 7681529
Chemical Name: Sodium hypochlorite
Chemical Date: 1/2/1972
Average Amount: 5
Maximum Amount: 841908
Location ID: 320167
Chemical State: Liquid
Mixture: True
Mixture Percent: .00
Container: A - ABOVE GROUND TANK
Pressure: 1 - AMBIENT PRESSURE
Temperature: 4 - AMBIENT TEMPERATURE
Average Amount: 5
Maximum Amount: 841908
Days on Site: 365
Site Plan: False
Site Plan Document: Not reported
Private Location: False
Location: E/O WAREHOUSE

Report Year: 2002
Tier 2 Report ID: 80702
Chemical ID: 164958
CAS Number: 1310583
Chemical Name: POTASSIUM HYDROXIDE [CAUSTIC POTASH]
Chemical Date: 1/2/1972
Average Amount: 3
Maximum Amount: 12962
Location ID: 320166
Chemical State: Liquid
Mixture: True
Mixture Percent: 45.00
Container: A - ABOVE GROUND TANK
Pressure: 1 - AMBIENT PRESSURE
Temperature: 4 - AMBIENT TEMPERATURE
Average Amount: 3
Maximum Amount: 12962
Days on Site: 365
Site Plan: False
Site Plan Document: Not reported
Private Location: False
Location: E/O WAREHOUSE

Report Year: 2002
Tier 2 Report ID: 80702
Chemical ID: 164957
CAS Number: 1300727
Chemical Name: SODIUM XYLENE SULFONATE
Chemical Date: 1/2/1972
Average Amount: 3
Maximum Amount: 12912
Location ID: 320165
Chemical State: Liquid
Mixture: True
Mixture Percent: .00

Map ID
Direction
Distance
Elevation

MAP FINDINGS

Site

Database(s)

EDR ID Number
EPA ID Number

ECOLAB (Continued)

S107717970

Containter: A - ABOVE GROUND TANK
Pressure: 1 - AMBIENT PRESSURE
Temperature: 4 - AMBIENT TEMPERATURE
Average Amount: 3
Maximum Amount: 12912
Days on Site: 365
Site Plan: False
Site Plan Document: Not reported
Private Location: False
Location: E WAREHOUSE

Report Year: 2002
Tier 2 Report ID: 80702
Chemical ID: 164956
CAS Number: 1310732
Chemical Name: Sodium hydroxide
Chemical Date: 1/2/1972
Average Amount: 5
Maximum Amount: 766840
Location ID: 320163
Chemical State: Liquid
Mixture: True
Mixture Percent: .00
Containter: A - ABOVE GROUND TANK
Pressure: 1 - AMBIENT PRESSURE
Temperature: 4 - AMBIENT TEMPERATURE
Average Amount: 5
Maximum Amount: 766840
Days on Site: 365
Site Plan: False
Site Plan Document: Not reported
Private Location: False
Location: E/O WAREHOUSE

Report Year: 2002
Tier 2 Report ID: 80702
Chemical ID: 164951
CAS Number: 497198
Chemical Name: SODA ASH [CRUDE SODIUM CARBONATE]
Chemical Date: 1/2/1972
Average Amount: 4
Maximum Amount: 127794
Location ID: 320161
Chemical State: Solid
Mixture: False
Mixture Percent: 100.00
Containter: A - ABOVE GROUND TANK
Pressure: 1 - AMBIENT PRESSURE
Temperature: 4 - AMBIENT TEMPERATURE
Average Amount: 4
Maximum Amount: 127794
Days on Site: 365
Site Plan: False
Site Plan Document: Not reported
Private Location: False

Map ID
Direction
Distance
Elevation

MAP FINDINGS

Site

Database(s)

EDR ID Number
EPA ID Number

ECOLAB (Continued)

S107717970

Location: E/O WAREHOUSE

Report Year: 2002
Tier 2 Report ID: 80702
Chemical ID: 164949
CAS Number: 5968116
Chemical Name: SODIUM CARBONATE
Chemical Date: 1/2/1972
Average Amount: 4
Maximum Amount: 27006
Location ID: 320155
Chemical State: Solid
Mixture: False
Mixture Percent: 100.00
Container: A - ABOVE GROUND TANK
Pressure: 1 - AMBIENT PRESSURE
Temperature: 4 - AMBIENT TEMPERATURE
Average Amount: 4
Maximum Amount: 27006
Days on Site: 365
Site Plan: False
Site Plan Document: Not reported
Private Location: False
Location: E WAREHOUSE

Report Year: 2002
Tier 2 Report ID: 80702
Chemical ID: 164946
CAS Number: 1344098
Chemical Name: SODIUM SILICATE
Chemical Date: 1/2/1972
Average Amount: 4
Maximum Amount: 66110
Location ID: 320152
Chemical State: Liquid
Mixture: True
Mixture Percent: .00
Container: E - PLASTIC OR NON-METALLIC DRUM
Pressure: 1 - AMBIENT PRESSURE
Temperature: 4 - AMBIENT TEMPERATURE
Average Amount: 4
Maximum Amount: 66110
Days on Site: 365
Site Plan: False
Site Plan Document: Not reported
Private Location: False
Location: E WAREHOUSE

Report Year: 1995
Tier 2 Report ID: 25473
Chemical ID: 149179
CAS Number: GENERIC
Chemical Name: TRADENAME CHEMICALS UNKNOWN INGREDIENT
Chemical Date: 1/2/1972

Map ID
Direction
Distance
Elevation

MAP FINDINGS

Site

Database(s)

EDR ID Number
EPA ID Number

ECOLAB (Continued)

S107717970

Average Amount: 4
Maximum Amount: 119045
Location ID: 194207
Chemical State: LIQUID
Mixture: False
Mixture Percent: 100.00
Container: CONV
Pressure: CONV
Temperature: CONV
Average Amount: 4
Maximum Amount: 119045
Days on Site: 365
Site Plan: False
Site Plan Document: Not reported
Private Location: False
Location: Not reported

Report Year: 1999
Tier 2 Report ID: 60265
Chemical ID: 149178
CAS Number: GENERIC
Chemical Name: TRADENAME CHEMICALS UNKNOWN INGREDIENT
Chemical Date: 1/2/1972
Average Amount: 4
Maximum Amount: 95766
Location ID: 259817
Chemical State: LIQUID
Mixture: False
Mixture Percent: 100.00
Container: CONV
Pressure: CONV
Temperature: CONV
Average Amount: 4
Maximum Amount: 95766
Days on Site: 365
Site Plan: False
Site Plan Document: Not reported
Private Location: False
Location: Not reported

Report Year: 1998
Tier 2 Report ID: 51429
Chemical ID: 149175
CAS Number: GENERIC
Chemical Name: TRADENAME CHEMICALS UNKNOWN INGREDIENT
Chemical Date: 1/2/1972
Average Amount: 4
Maximum Amount: 138847
Location ID: 242432
Chemical State: LIQUID
Mixture: False
Mixture Percent: 100.00
Container: CONV
Pressure: CONV
Temperature: CONV

Map ID
Direction
Distance
Elevation

MAP FINDINGS

Site

Database(s)

EDR ID Number
EPA ID Number

ECOLAB (Continued)

S107717970

Average Amount: 4
Maximum Amount: 138847
Days on Site: 365
Site Plan: False
Site Plan Document: Not reported
Private Location: False
Location: Not reported

Report Year: 1991
Tier 2 Report ID: 140
Chemical ID: 149173
CAS Number: GENERIC
Chemical Name: TRADENAME CHEMICALS UNKNOWN INGREDIENT
Chemical Date: 1/2/1972
Average Amount: 48481
Maximum Amount: 96962
Location ID: 149575
Chemical State: LIQUID
Mixture: False
Mixture Percent: 100.00
Containter: CONV
Pressure: CONV
Temperature: CONV
Average Amount: 48481
Maximum Amount: 96962
Days on Site: 365
Site Plan: False
Site Plan Document: Not reported
Private Location: False
Location: Not reported

Report Year: 1992
Tier 2 Report ID: 313
Chemical ID: 149172
CAS Number: GENERIC
Chemical Name: TRADENAME CHEMICALS UNKNOWN INGREDIENT
Chemical Date: 1/2/1972
Average Amount: 51033
Maximum Amount: 102065
Location ID: 149686
Chemical State: LIQUID
Mixture: False
Mixture Percent: 100.00
Containter: CONV
Pressure: CONV
Temperature: CONV
Average Amount: 51033
Maximum Amount: 102065
Days on Site: 365
Site Plan: False
Site Plan Document: Not reported
Private Location: False
Location: Not reported

Map ID
Direction
Distance
Elevation

MAP FINDINGS

Site

Database(s)

EDR ID Number
EPA ID Number

ECOLAB (Continued)

S107717970

Report Year: 1997
Tier 2 Report ID: 42685
Chemical ID: 149171
CAS Number: GENERIC
Chemical Name: TRADENAME CHEMICALS UNKNOWN INGREDIENT
Chemical Date: 1/2/1972
Average Amount: 4
Maximum Amount: 131904
Location ID: 225546
Chemical State: LIQUID
Mixture: False
Mixture Percent: 100.00
Container: CONV
Pressure: CONV
Temperature: CONV
Average Amount: 4
Maximum Amount: 131904
Days on Site: 365
Site Plan: False
Site Plan Document: Not reported
Private Location: False
Location: Not reported

Report Year: 1996
Tier 2 Report ID: 34050
Chemical ID: 149170
CAS Number: GENERIC
Chemical Name: TRADENAME CHEMICALS UNKNOWN INGREDIENT
Chemical Date: 1/2/1972
Average Amount: 4
Maximum Amount: 125306
Location ID: 209604
Chemical State: LIQUID
Mixture: False
Mixture Percent: 100.00
Container: CONV
Pressure: CONV
Temperature: CONV
Average Amount: 4
Maximum Amount: 125306
Days on Site: 365
Site Plan: False
Site Plan Document: Not reported
Private Location: False
Location: Not reported

Report Year: 1990
Tier 2 Report ID: 98
Chemical ID: 149169
CAS Number: GENERIC
Chemical Name: TRADENAME CHEMICALS UNKNOWN INGREDIENT
Chemical Date: 1/2/1972
Average Amount: 57615
Maximum Amount: 124086
Location ID: 149512

Map ID
Direction
Distance
Elevation

MAP FINDINGS

Site

Database(s)

EDR ID Number
EPA ID Number

ECOLAB (Continued)

S107717970

Chemical State: LIQUID
Mixture: False
Mixture Percent: 100.00
Container: CONV
Pressure: CONV
Temperature: CONV
Average Amount: 57615
Maximum Amount: 124086
Days on Site: 365
Site Plan: False
Site Plan Document: Not reported
Private Location: False
Location: Not reported

Report Year: 1989
Tier 2 Report ID: 59
Chemical ID: 149168
CAS Number: GENERIC
Chemical Name: TRADENAME CHEMICALS UNKNOWN INGREDIENT
Chemical Date: 1/2/1972
Average Amount: 54806
Maximum Amount: 144915
Location ID: 149455
Chemical State: LIQUID
Mixture: False
Mixture Percent: 100.00
Container: CONV
Pressure: CONV
Temperature: CONV
Average Amount: 54806
Maximum Amount: 144915
Days on Site: 365
Site Plan: False
Site Plan Document: Not reported
Private Location: False
Location: Not reported

Report Year: 2001
Tier 2 Report ID: 77908
Chemical ID: 149167
CAS Number: GENERIC
Chemical Name: TRADENAME CHEMICALS UNKNOWN INGREDIENT
Chemical Date: 1/2/1972
Average Amount: 4
Maximum Amount: 161945
Location ID: 296606
Chemical State: LIQUID
Mixture: False
Mixture Percent: 100.00
Container: CONV
Pressure: CONV
Temperature: CONV
Average Amount: 4
Maximum Amount: 161945
Days on Site: 365

Map ID
Direction
Distance
Elevation

MAP FINDINGS

Site

Database(s)

EDR ID Number
EPA ID Number

ECOLAB (Continued)

S107717970

Site Plan: False
Site Plan Document: Not reported
Private Location: False
Location: Not reported

Report Year: 1993
Tier 2 Report ID: 8524
Chemical ID: 149166
CAS Number: GENERIC
Chemical Name: TRADENAME CHEMICALS UNKNOWN INGREDIENT
Chemical Date: 1/2/1972
Average Amount: 4
Maximum Amount: 107438
Location ID: 164185
Chemical State: LIQUID
Mixture: False
Mixture Percent: 100.00
Container: CONV
Pressure: CONV
Temperature: CONV
Average Amount: 4
Maximum Amount: 107438
Days on Site: 365
Site Plan: False
Site Plan Document: Not reported
Private Location: False
Location: Not reported

Report Year: 1988
Tier 2 Report ID: 17
Chemical ID: 149165
CAS Number: GENERIC
Chemical Name: TRADENAME CHEMICALS UNKNOWN INGREDIENT
Chemical Date: 1/2/1972
Average Amount: 6076
Maximum Amount: 12153
Location ID: 149403
Chemical State: SOLID
Mixture: False
Mixture Percent: 100.00
Container: CONV
Pressure: CONV
Temperature: CONV
Average Amount: 6076
Maximum Amount: 12153
Days on Site: 365
Site Plan: False
Site Plan Document: Not reported
Private Location: False
Location: Not reported

Report Year: 1994
Tier 2 Report ID: 16958
Chemical ID: 149164

Map ID
Direction
Distance
Elevation

MAP FINDINGS

Site

Database(s)

EDR ID Number
EPA ID Number

ECOLAB (Continued)

S107717970

CAS Number: GENERIC
Chemical Name: TRADENAME CHEMICALS UNKNOWN INGREDIENT
Chemical Date: 1/2/1972
Average Amount: 4
Maximum Amount: 113092
Location ID: 178772
Chemical State: LIQUID
Mixture: False
Mixture Percent: 100.00
Container: CONV
Pressure: CONV
Temperature: CONV
Average Amount: 4
Maximum Amount: 113092
Days on Site: 365
Site Plan: False
Site Plan Document: Not reported
Private Location: False
Location: Not reported

Report Year: 2000
Tier 2 Report ID: 69356
Chemical ID: 149163
CAS Number: GENERIC
Chemical Name: TRADENAME CHEMICALS UNKNOWN INGREDIENT
Chemical Date: 1/2/1972
Average Amount: 4
Maximum Amount: 153847
Location ID: 278551
Chemical State: LIQUID
Mixture: False
Mixture Percent: 100.00
Container: CONV
Pressure: CONV
Temperature: CONV
Average Amount: 4
Maximum Amount: 153847
Days on Site: 365
Site Plan: False
Site Plan Document: Not reported
Private Location: False
Location: Not reported

Report Year: 1990
Tier 2 Report ID: 98
Chemical ID: 149160
CAS Number: ACID
Chemical Name: ACID
Chemical Date: 1/2/1972
Average Amount: 19682
Maximum Amount: 39364
Location ID: 149511
Chemical State: LIQUID
Mixture: False
Mixture Percent: 100.00

Map ID
Direction
Distance
Elevation

MAP FINDINGS

Site

Database(s)

EDR ID Number
EPA ID Number

ECOLAB (Continued)

S107717970

Container: CONV
Pressure: CONV
Temperature: CONV
Average Amount: 19682
Maximum Amount: 39364
Days on Site: 365
Site Plan: False
Site Plan Document: Not reported
Private Location: False
Location: Not reported

Report Year: 1991
Tier 2 Report ID: 140
Chemical ID: 149158
CAS Number: ACID
Chemical Name: ACID
Chemical Date: 1/2/1972
Average Amount: 20718
Maximum Amount: 41436
Location ID: 149574
Chemical State: LIQUID
Mixture: False
Mixture Percent: 100.00
Container: CONV
Pressure: CONV
Temperature: CONV
Average Amount: 20718
Maximum Amount: 41436
Days on Site: 365
Site Plan: False
Site Plan Document: Not reported
Private Location: False
Location: Not reported

Report Year: 1989
Tier 2 Report ID: 59
Chemical ID: 149156
CAS Number: ACID
Chemical Name: ACID
Chemical Date: 1/2/1972
Average Amount: 18698
Maximum Amount: 37396
Location ID: 149454
Chemical State: LIQUID
Mixture: False
Mixture Percent: 100.00
Container: CONV
Pressure: CONV
Temperature: CONV
Average Amount: 18698
Maximum Amount: 37396
Days on Site: 365
Site Plan: False
Site Plan Document: Not reported
Private Location: False

Map ID
Direction
Distance
Elevation

MAP FINDINGS

Site

Database(s)

EDR ID Number
EPA ID Number

ECOLAB (Continued)

S107717970

Location: Not reported

Report Year: 2001
Tier 2 Report ID: 77908
Chemical ID: 135092
CAS Number: 27176870
Chemical Name: DODECYLBENZENESULFONIC ACID [LAURYL BENZENESULFONIC ACID]
Chemical Date: 1/2/1972
Average Amount: 3
Maximum Amount: 16678
Location ID: 296592
Chemical State: LIQUID
Mixture: False
Mixture Percent: 100.00
Container: CONV
Pressure: CONV
Temperature: CONV
Average Amount: 3
Maximum Amount: 16678
Days on Site: 365
Site Plan: False
Site Plan Document: Not reported
Private Location: False
Location: Not reported

Report Year: 2001
Tier 2 Report ID: 77908
Chemical ID: 134998
CAS Number: 16961834
Chemical Name: FLUOSILICIC ACID (HYDROFLUOSILICIC)
Chemical Date: 1/2/1972
Average Amount: 4
Maximum Amount: 70936
Location ID: 296591
Chemical State: LIQUID
Mixture: False
Mixture Percent: 100.00
Container: CONV
Pressure: CONV
Temperature: CONV
Average Amount: 4
Maximum Amount: 70936
Days on Site: 365
Site Plan: False
Site Plan Document: Not reported
Private Location: False
Location: Not reported

Report Year: 2000
Tier 2 Report ID: 69356
Chemical ID: 134997
CAS Number: 16961834
Chemical Name: FLUOSILICIC ACID (HYDROFLUOSILICIC)
Chemical Date: 1/2/1972

Map ID
Direction
Distance
Elevation

MAP FINDINGS

Site

Database(s)

EDR ID Number
EPA ID Number

ECOLAB (Continued)

S107717970

Average Amount: 4
Maximum Amount: 67389
Location ID: 278536
Chemical State: LIQUID
Mixture: False
Mixture Percent: 100.00
Container: CONV
Pressure: CONV
Temperature: CONV
Average Amount: 4
Maximum Amount: 67389
Days on Site: 365
Site Plan: False
Site Plan Document: Not reported
Private Location: False
Location: Not reported

Report Year: 2000
Tier 2 Report ID: 69356
Chemical ID: 134996
CAS Number: 27176870
Chemical Name: DODECYLBENZENESULFONIC ACID [LAURYL BENZENESULFONIC ACID]
Chemical Date: 1/2/1972
Average Amount: 3
Maximum Amount: 15844
Location ID: 278537
Chemical State: LIQUID
Mixture: False
Mixture Percent: 100.00
Container: CONV
Pressure: CONV
Temperature: CONV
Average Amount: 3
Maximum Amount: 15844
Days on Site: 365
Site Plan: False
Site Plan Document: Not reported
Private Location: False
Location: Not reported

Report Year: 1999
Tier 2 Report ID: 60265
Chemical ID: 134995
CAS Number: 16961834
Chemical Name: FLUOSILICIC ACID (HYDROFLUOSILICIC)
Chemical Date: 1/2/1972
Average Amount: 4
Maximum Amount: 64020
Location ID: 259802
Chemical State: LIQUID
Mixture: False
Mixture Percent: 100.00
Container: CONV
Pressure: CONV
Temperature: CONV

Map ID
Direction
Distance
Elevation

MAP FINDINGS

Site

Database(s)

EDR ID Number
EPA ID Number

ECOLAB (Continued)

S107717970

Average Amount: 4
Maximum Amount: 64020
Days on Site: 365
Site Plan: False
Site Plan Document: Not reported
Private Location: False
Location: Not reported

Report Year: 1999
Tier 2 Report ID: 60265
Chemical ID: 134994
CAS Number: 27176870
Chemical Name: DODECYLBENZENESULFONIC ACID [LAURYL BENZENESULFONIC ACID]
Chemical Date: 1/2/1972
Average Amount: 3
Maximum Amount: 15052
Location ID: 259803
Chemical State: LIQUID
Mixture: False
Mixture Percent: 100.00
Container: CONV
Pressure: CONV
Temperature: CONV
Average Amount: 3
Maximum Amount: 15052
Days on Site: 365
Site Plan: False
Site Plan Document: Not reported
Private Location: False
Location: Not reported

Report Year: 1998
Tier 2 Report ID: 51429
Chemical ID: 134993
CAS Number: 16961834
Chemical Name: FLUOSILICIC ACID (HYDROFLUOSILICIC)
Chemical Date: 1/2/1972
Average Amount: 4
Maximum Amount: 60819
Location ID: 242417
Chemical State: LIQUID
Mixture: False
Mixture Percent: 100.00
Container: CONV
Pressure: CONV
Temperature: CONV
Average Amount: 4
Maximum Amount: 60819
Days on Site: 365
Site Plan: False
Site Plan Document: Not reported
Private Location: False
Location: Not reported

Map ID
Direction
Distance
Elevation

MAP FINDINGS

Site

Database(s)

EDR ID Number
EPA ID Number

ECOLAB (Continued)

S107717970

Report Year: 1998
Tier 2 Report ID: 51429
Chemical ID: 134992
CAS Number: 27176870
Chemical Name: DODECYLBENZENESULFONIC ACID [LAURYLZENENESULFONIC ACID]
Chemical Date: 1/2/1972
Average Amount: 3
Maximum Amount: 14299
Location ID: 242418
Chemical State: LIQUID
Mixture: False
Mixture Percent: 100.00
Container: CONV
Pressure: CONV
Temperature: CONV
Average Amount: 3
Maximum Amount: 14299
Days on Site: 365
Site Plan: False
Site Plan Document: Not reported
Private Location: False
Location: Not reported

Report Year: 1997
Tier 2 Report ID: 42685
Chemical ID: 134989
CAS Number: 16961834
Chemical Name: FLUOSILICIC ACID (HYDROFLUOSILICIC)
Chemical Date: 1/2/1972
Average Amount: 4
Maximum Amount: 57778
Location ID: 225531
Chemical State: LIQUID
Mixture: False
Mixture Percent: 100.00
Container: CONV
Pressure: CONV
Temperature: CONV
Average Amount: 4
Maximum Amount: 57778
Days on Site: 365
Site Plan: False
Site Plan Document: Not reported
Private Location: False
Location: Not reported

Report Year: 1997
Tier 2 Report ID: 42685
Chemical ID: 134988
CAS Number: 27176870
Chemical Name: DODECYLBENZENESULFONIC ACID [LAURYLZENENESULFONIC ACID]
Chemical Date: 1/2/1972
Average Amount: 3
Maximum Amount: 135854
Location ID: 225532

Map ID
Direction
Distance
Elevation

MAP FINDINGS

Site

Database(s)

EDR ID Number
EPA ID Number

ECOLAB (Continued)

S107717970

Chemical State: LIQUID
Mixture: False
Mixture Percent: 100.00
Container: CONV
Pressure: CONV
Temperature: CONV
Average Amount: 3
Maximum Amount: 135854
Days on Site: 365
Site Plan: False
Site Plan Document: Not reported
Private Location: False
Location: Not reported

Report Year: 1996
Tier 2 Report ID: 34050
Chemical ID: 134987
CAS Number: 16961834
Chemical Name: FLUOSILICIC ACID (HYDROFLUOSILICIC)
Chemical Date: 1/2/1972
Average Amount: 4
Maximum Amount: 54889
Location ID: 209589
Chemical State: LIQUID
Mixture: False
Mixture Percent: 100.00
Container: CONV
Pressure: CONV
Temperature: CONV
Average Amount: 4
Maximum Amount: 54889
Days on Site: 365
Site Plan: False
Site Plan Document: Not reported
Private Location: False
Location: Not reported

Report Year: 1996
Tier 2 Report ID: 34050
Chemical ID: 134986
CAS Number: 27176870
Chemical Name: DODECYLBENZENESULFONIC ACID [LAURYL BENZENESULFONIC ACID]
Chemical Date: 1/2/1972
Average Amount: 3
Maximum Amount: 12905
Location ID: 209590
Chemical State: LIQUID
Mixture: False
Mixture Percent: 100.00
Container: CONV
Pressure: CONV
Temperature: CONV
Average Amount: 3
Maximum Amount: 12905
Days on Site: 365

Map ID
Direction
Distance
Elevation

MAP FINDINGS

Site

Database(s)

EDR ID Number
EPA ID Number

ECOLAB (Continued)

S107717970

Site Plan: False
Site Plan Document: Not reported
Private Location: False
Location: Not reported

Report Year: 1995
Tier 2 Report ID: 25473
Chemical ID: 134985
CAS Number: 16961834
Chemical Name: FLUOSILICIC ACID (HYDROFLUOSILICIC)
Chemical Date: 1/2/1972
Average Amount: 4
Maximum Amount: 52144
Location ID: 194192
Chemical State: LIQUID
Mixture: False
Mixture Percent: 100.00
Container: CONV
Pressure: CONV
Temperature: CONV
Average Amount: 4
Maximum Amount: 52144
Days on Site: 365
Site Plan: False
Site Plan Document: Not reported
Private Location: False
Location: Not reported

Report Year: 1995
Tier 2 Report ID: 25473
Chemical ID: 134984
CAS Number: 27176870
Chemical Name: DODECYLBENZENESULFONIC ACID [LAURYL BENZENESULFONIC ACID]
Chemical Date: 1/2/1972
Average Amount: 3
Maximum Amount: 12260
Location ID: 194193
Chemical State: LIQUID
Mixture: False
Mixture Percent: 100.00
Container: CONV
Pressure: CONV
Temperature: CONV
Average Amount: 3
Maximum Amount: 12260
Days on Site: 365
Site Plan: False
Site Plan Document: Not reported
Private Location: False
Location: Not reported

Report Year: 1994
Tier 2 Report ID: 16958
Chemical ID: 134982

Map ID
Direction
Distance
Elevation

MAP FINDINGS

Site

Database(s)

EDR ID Number
EPA ID Number

ECOLAB (Continued)

S107717970

CAS Number: 16961834
Chemical Name: FLUOSILICIC ACID (HYDROFLUOSILICIC)
Chemical Date: 1/2/1972
Average Amount: 4
Maximum Amount: 49537
Location ID: 178757
Chemical State: LIQUID
Mixture: False
Mixture Percent: 100.00
Container: CONV
Pressure: CONV
Temperature: CONV
Average Amount: 4
Maximum Amount: 49537
Days on Site: 365
Site Plan: False
Site Plan Document: Not reported
Private Location: False
Location: Not reported

Report Year: 1994
Tier 2 Report ID: 16958
Chemical ID: 134981
CAS Number: 27176870
Chemical Name: DODECYLBENZENESULFONIC ACID [LAURYL BENZENESULFONIC ACID]
Chemical Date: 1/2/1972
Average Amount: 3
Maximum Amount: 11647
Location ID: 178758
Chemical State: LIQUID
Mixture: False
Mixture Percent: 100.00
Container: CONV
Pressure: CONV
Temperature: CONV
Average Amount: 3
Maximum Amount: 11647
Days on Site: 365
Site Plan: False
Site Plan Document: Not reported
Private Location: False
Location: Not reported

Report Year: 1993
Tier 2 Report ID: 8524
Chemical ID: 134976
CAS Number: 16961834
Chemical Name: FLUOSILICIC ACID (HYDROFLUOSILICIC)
Chemical Date: 1/2/1972
Average Amount: 4
Maximum Amount: 47060
Location ID: 164170
Chemical State: LIQUID
Mixture: False
Mixture Percent: 100.00

Map ID
Direction
Distance
Elevation

MAP FINDINGS

Site

Database(s)

EDR ID Number
EPA ID Number

ECOLAB (Continued)

S107717970

Container: CONV
Pressure: CONV
Temperature: CONV
Average Amount: 4
Maximum Amount: 47060
Days on Site: 365
Site Plan: False
Site Plan Document: Not reported
Private Location: False
Location: Not reported

Report Year: 1993
Tier 2 Report ID: 8524
Chemical ID: 134975
CAS Number: 27176870
Chemical Name: DODECYLBENZENESULFONIC ACID [LAURYL BENZENESULFONIC ACID]
Chemical Date: 1/2/1972
Average Amount: 3
Maximum Amount: 11065
Location ID: 164171
Chemical State: LIQUID
Mixture: False
Mixture Percent: 100.00
Container: CONV
Pressure: CONV
Temperature: CONV
Average Amount: 3
Maximum Amount: 11065
Days on Site: 365
Site Plan: False
Site Plan Document: Not reported
Private Location: False
Location: Not reported

Report Year: 1992
Tier 2 Report ID: 313
Chemical ID: 134973
CAS Number: 16961834
Chemical Name: FLUOSILICIC ACID (HYDROFLUOSILICIC)
Chemical Date: 1/2/1972
Average Amount: 22354
Maximum Amount: 44707
Location ID: 149672
Chemical State: LIQUID
Mixture: False
Mixture Percent: 100.00
Container: CONV
Pressure: CONV
Temperature: CONV
Average Amount: 22354
Maximum Amount: 44707
Days on Site: 365
Site Plan: False
Site Plan Document: Not reported
Private Location: False

Map ID
Direction
Distance
Elevation

MAP FINDINGS

Site

Database(s)

EDR ID Number
EPA ID Number

ECOLAB (Continued)

S107717970

Location: Not reported

Report Year: 1992
Tier 2 Report ID: 313
Chemical ID: 134971
CAS Number: 27176870
Chemical Name: DODECYLBENZENESULFONIC ACID [LAURYLZENENESULFONIC ACID]
Chemical Date: 1/2/1972
Average Amount: 5256
Maximum Amount: 10511
Location ID: 149673
Chemical State: LIQUID
Mixture: False
Mixture Percent: 100.00
Container: CONV
Pressure: CONV
Temperature: CONV
Average Amount: 5256
Maximum Amount: 10511
Days on Site: 365
Site Plan: False
Site Plan Document: Not reported
Private Location: False
Location: Not reported

Report Year: 1991
Tier 2 Report ID: 140
Chemical ID: 134966
CAS Number: 16961834
Chemical Name: FLUOSILICIC ACID (HYDROFLUOSILICIC)
Chemical Date: 1/2/1972
Average Amount: 21236
Maximum Amount: 42472
Location ID: 149560
Chemical State: LIQUID
Mixture: False
Mixture Percent: 100.00
Container: CONV
Pressure: CONV
Temperature: CONV
Average Amount: 21236
Maximum Amount: 42472
Days on Site: 365
Site Plan: False
Site Plan Document: Not reported
Private Location: False
Location: Not reported

Report Year: 1991
Tier 2 Report ID: 140
Chemical ID: 134965
CAS Number: 27176870
Chemical Name: DODECYLBENZENESULFONIC ACID [LAURYLZENENESULFONIC ACID]
Chemical Date: 1/2/1972

Map ID
Direction
Distance
Elevation

MAP FINDINGS

Site

Database(s)

EDR ID Number
EPA ID Number

ECOLAB (Continued)

S107717970

Average Amount: 4993
Maximum Amount: 9986
Location ID: 149561
Chemical State: LIQUID
Mixture: False
Mixture Percent: 100.00
Container: CONV
Pressure: CONV
Temperature: CONV
Average Amount: 4993
Maximum Amount: 9986
Days on Site: 365
Site Plan: False
Site Plan Document: Not reported
Private Location: False
Location: Not reported

Report Year: 1990
Tier 2 Report ID: 98
Chemical ID: 134960
CAS Number: 16961834
Chemical Name: FLUOSILICIC ACID (HYDROFLUOSILICIC)
Chemical Date: 1/2/1972
Average Amount: 20174
Maximum Amount: 40348
Location ID: 149499
Chemical State: LIQUID
Mixture: False
Mixture Percent: 100.00
Container: CONV
Pressure: CONV
Temperature: CONV
Average Amount: 20174
Maximum Amount: 40348
Days on Site: 365
Site Plan: False
Site Plan Document: Not reported
Private Location: False
Location: Not reported

Report Year: 1990
Tier 2 Report ID: 98
Chemical ID: 134959
CAS Number: 27176870
Chemical Name: DODECYLBENZENESULFONIC ACID [LAURYL BENZENESULFONIC ACID]
Chemical Date: 1/2/1972
Average Amount: 4743
Maximum Amount: 9486
Location ID: 149500
Chemical State: LIQUID
Mixture: False
Mixture Percent: 100.00
Container: CONV
Pressure: CONV
Temperature: CONV

Map ID
Direction
Distance
Elevation

MAP FINDINGS

Site

Database(s)

EDR ID Number
EPA ID Number

ECOLAB (Continued)

S107717970

Average Amount: 4743
Maximum Amount: 9486
Days on Site: 365
Site Plan: False
Site Plan Document: Not reported
Private Location: False
Location: Not reported

Report Year: 1989
Tier 2 Report ID: 59
Chemical ID: 134958
CAS Number: 16961834
Chemical Name: FLUOSILICIC ACID (HYDROFLUOSILICIC)
Chemical Date: 1/2/1972
Average Amount: 19165
Maximum Amount: 38331
Location ID: 149443
Chemical State: LIQUID
Mixture: False
Mixture Percent: 100.00
Container: CONV
Pressure: CONV
Temperature: CONV
Average Amount: 19165
Maximum Amount: 38331
Days on Site: 365
Site Plan: False
Site Plan Document: Not reported
Private Location: False
Location: Not reported

Report Year: 1989
Tier 2 Report ID: 59
Chemical ID: 134957
CAS Number: 27176870
Chemical Name: DODECYLBENZENESULFONIC ACID [LAURYL BENZENESULFONIC ACID]
Chemical Date: 1/2/1972
Average Amount: 4506
Maximum Amount: 9012
Location ID: 149444
Chemical State: LIQUID
Mixture: False
Mixture Percent: 100.00
Container: CONV
Pressure: CONV
Temperature: CONV
Average Amount: 4506
Maximum Amount: 9012
Days on Site: 365
Site Plan: False
Site Plan Document: Not reported
Private Location: False
Location: Not reported

Map ID
Direction
Distance
Elevation

MAP FINDINGS

Site

Database(s)

EDR ID Number
EPA ID Number

ECOLAB (Continued)

S107717970

Report Year: 1988
Tier 2 Report ID: 17
Chemical ID: 134953
CAS Number: 16961834
Chemical Name: FLUOSILICIC ACID (HYDROFLUOSILICIC)
Chemical Date: 1/2/1972
Average Amount: 18207
Maximum Amount: 36414
Location ID: 149392
Chemical State: LIQUID
Mixture: False
Mixture Percent: 100.00
Container: CONV
Pressure: CONV
Temperature: CONV
Average Amount: 18207
Maximum Amount: 36414
Days on Site: 365
Site Plan: False
Site Plan Document: Not reported
Private Location: False
Location: Not reported

Report Year: 1988
Tier 2 Report ID: 17
Chemical ID: 134952
CAS Number: 27176870
Chemical Name: DODECYLBENZENESULFONIC ACID [LAURYL BENZENESULFONIC ACID]
Chemical Date: 1/2/1972
Average Amount: 4281
Maximum Amount: 8562
Location ID: 149393
Chemical State: LIQUID
Mixture: False
Mixture Percent: 100.00
Container: CONV
Pressure: CONV
Temperature: CONV
Average Amount: 4281
Maximum Amount: 8562
Days on Site: 365
Site Plan: False
Site Plan Document: Not reported
Private Location: False
Location: Not reported

Report Year: 2001
Tier 2 Report ID: 77908
Chemical ID: 13123
CAS Number: 64028
Chemical Name: TETRASODIUM ETHYLENEDIAMINETETRAACETATE [SEQUESTRENE][CHELATING AGENT]
Chemical Date: 1/2/1972
Average Amount: 3
Maximum Amount: 11010
Location ID: 296596

Map ID
Direction
Distance
Elevation

MAP FINDINGS

Site

Database(s)

EDR ID Number
EPA ID Number

ECOLAB (Continued)

S107717970

Chemical State: LIQUID
Mixture: False
Mixture Percent: 100.00
Container: CONV
Pressure: CONV
Temperature: CONV
Average Amount: 3
Maximum Amount: 11010
Days on Site: 365
Site Plan: False
Site Plan Document: Not reported
Private Location: False
Location: Not reported

Report Year: 2000
Tier 2 Report ID: 69356
Chemical ID: 13107
CAS Number: 64028
Chemical Name: TETRASODIUM ETHYLENEDIAMINETETRAACETATE [SEQUESTRENE][CHELATING AGENT]
Chemical Date: 1/2/1972
Average Amount: 3
Maximum Amount: 10460
Location ID: 278541
Chemical State: LIQUID
Mixture: False
Mixture Percent: 100.00
Container: CONV
Pressure: CONV
Temperature: CONV
Average Amount: 3
Maximum Amount: 10460
Days on Site: 365
Site Plan: False
Site Plan Document: Not reported
Private Location: False
Location: Not reported

Report Year: 1999
Tier 2 Report ID: 60265
Chemical ID: 13106
CAS Number: 64028
Chemical Name: TETRASODIUM ETHYLENEDIAMINETETRAACETATE [SEQUESTRENE][CHELATING AGENT]
Chemical Date: 1/2/1972
Average Amount: 3
Maximum Amount: 9937
Location ID: 259807
Chemical State: LIQUID
Mixture: False
Mixture Percent: 100.00
Container: CONV
Pressure: CONV
Temperature: CONV
Average Amount: 3
Maximum Amount: 9937
Days on Site: 365

Map ID
Direction
Distance
Elevation

MAP FINDINGS

Site

Database(s)

EDR ID Number
EPA ID Number

ECOLAB (Continued)

S107717970

Site Plan: False
Site Plan Document: Not reported
Private Location: False
Location: Not reported

Report Year: 1998
Tier 2 Report ID: 51429
Chemical ID: 13105
CAS Number: 64028
Chemical Name: TETRASODIUM ETHYLENEDIAMINETETRAACETATE [SEQUESTRENE][CHELATING AGENT]
Chemical Date: 1/2/1972
Average Amount: 3
Maximum Amount: 9440
Location ID: 242422
Chemical State: LIQUID
Mixture: False
Mixture Percent: 100.00
Container: CONV
Pressure: CONV
Temperature: CONV
Average Amount: 3
Maximum Amount: 9440
Days on Site: 365
Site Plan: False
Site Plan Document: Not reported
Private Location: False
Location: Not reported

Report Year: 1997
Tier 2 Report ID: 42685
Chemical ID: 13103
CAS Number: 64028
Chemical Name: TETRASODIUM ETHYLENEDIAMINETETRAACETATE [SEQUESTRENE][CHELATING AGENT]
Chemical Date: 1/2/1972
Average Amount: 3
Maximum Amount: 8968
Location ID: 225536
Chemical State: LIQUID
Mixture: False
Mixture Percent: 100.00
Container: CONV
Pressure: CONV
Temperature: CONV
Average Amount: 3
Maximum Amount: 8968
Days on Site: 365
Site Plan: False
Site Plan Document: Not reported
Private Location: False
Location: Not reported

Report Year: 1996
Tier 2 Report ID: 34050
Chemical ID: 13102

Map ID
Direction
Distance
Elevation

MAP FINDINGS

Site

Database(s)

EDR ID Number
EPA ID Number

ECOLAB (Continued)

S107717970

CAS Number: 64028
Chemical Name: TETRASODIUM ETHYLENEDIAMINETETRAACETATE [SEQUESTRENE][CHELATING AGENT]
Chemical Date: 1/2/1972
Average Amount: 3
Maximum Amount: 5819
Location ID: 209594
Chemical State: LIQUID
Mixture: False
Mixture Percent: 100.00
Container: CONV
Pressure: CONV
Temperature: CONV
Average Amount: 3
Maximum Amount: 5819
Days on Site: 365
Site Plan: False
Site Plan Document: Not reported
Private Location: False
Location: Not reported

Report Year: 1995
Tier 2 Report ID: 25473
Chemical ID: 13101
CAS Number: 64028
Chemical Name: TETRASODIUM ETHYLENEDIAMINETETRAACETATE [SEQUESTRENE][CHELATING AGENT]
Chemical Date: 1/2/1972
Average Amount: 3
Maximum Amount: 8093
Location ID: 194197
Chemical State: LIQUID
Mixture: False
Mixture Percent: 100.00
Container: CONV
Pressure: CONV
Temperature: CONV
Average Amount: 3
Maximum Amount: 8093
Days on Site: 365
Site Plan: False
Site Plan Document: Not reported
Private Location: False
Location: Not reported

Report Year: 1994
Tier 2 Report ID: 16958
Chemical ID: 13100
CAS Number: 64028
Chemical Name: TETRASODIUM ETHYLENEDIAMINETETRAACETATE [SEQUESTRENE][CHELATING AGENT]
Chemical Date: 1/2/1972
Average Amount: 3
Maximum Amount: 7689
Location ID: 178762
Chemical State: LIQUID
Mixture: False
Mixture Percent: 100.00

Map ID
Direction
Distance
Elevation

MAP FINDINGS

Site

Database(s)

EDR ID Number
EPA ID Number

ECOLAB (Continued)

S107717970

Container: CONV
Pressure: CONV
Temperature: CONV
Average Amount: 3
Maximum Amount: 7689
Days on Site: 365
Site Plan: False
Site Plan Document: Not reported
Private Location: False
Location: Not reported

Report Year: 1993
Tier 2 Report ID: 8524
Chemical ID: 13099
CAS Number: 64028
Chemical Name: TETRASODIUM ETHYLENEDIAMINETETRAACETATE [SEQUESTRENE][CHELATING AGENT]
Chemical Date: 1/2/1972
Average Amount: 3
Maximum Amount: 7304
Location ID: 164175
Chemical State: LIQUID
Mixture: False
Mixture Percent: 100.00
Container: CONV
Pressure: CONV
Temperature: CONV
Average Amount: 3
Maximum Amount: 7304
Days on Site: 365
Site Plan: False
Site Plan Document: Not reported
Private Location: False
Location: Not reported

Report Year: 1992
Tier 2 Report ID: 313
Chemical ID: 13098
CAS Number: 64028
Chemical Name: TETRASODIUM ETHYLENEDIAMINETETRAACETATE [SEQUESTRENE][CHELATING AGENT]
Chemical Date: 1/2/1972
Average Amount: 3470
Maximum Amount: 6939
Location ID: 149676
Chemical State: LIQUID
Mixture: False
Mixture Percent: 100.00
Container: CONV
Pressure: CONV
Temperature: CONV
Average Amount: 3470
Maximum Amount: 6939
Days on Site: 365
Site Plan: False
Site Plan Document: Not reported
Private Location: False

Map ID
Direction
Distance
Elevation

MAP FINDINGS

Site

Database(s)

EDR ID Number
EPA ID Number

ECOLAB (Continued)

S107717970

Location: Not reported

Report Year: 1991
Tier 2 Report ID: 140
Chemical ID: 13097
CAS Number: 64028
Chemical Name: TETRASODIUM ETHYLENEDIAMINETETRAACETATE [SEQUESTRENE][CHELATING AGENT]
Chemical Date: 1/2/1972
Average Amount: 3296
Maximum Amount: 6592
Location ID: 149565
Chemical State: LIQUID
Mixture: False
Mixture Percent: 100.00
Container: CONV
Pressure: CONV
Temperature: CONV
Average Amount: 3296
Maximum Amount: 6592
Days on Site: 365
Site Plan: False
Site Plan Document: Not reported
Private Location: False
Location: Not reported

Report Year: 1990
Tier 2 Report ID: 98
Chemical ID: 13096
CAS Number: 64028
Chemical Name: TETRASODIUM ETHYLENEDIAMINETETRAACETATE [SEQUESTRENE][CHELATING AGENT]
Chemical Date: 1/2/1972
Average Amount: 3131
Maximum Amount: 6262
Location ID: 149503
Chemical State: LIQUID
Mixture: False
Mixture Percent: 100.00
Container: CONV
Pressure: CONV
Temperature: CONV
Average Amount: 3131
Maximum Amount: 6262
Days on Site: 365
Site Plan: False
Site Plan Document: Not reported
Private Location: False
Location: Not reported

Report Year: 1989
Tier 2 Report ID: 59
Chemical ID: 13095
CAS Number: 64028
Chemical Name: TETRASODIUM ETHYLENEDIAMINETETRAACETATE [SEQUESTRENE][CHELATING AGENT]
Chemical Date: 1/2/1972

Map ID
Direction
Distance
Elevation

MAP FINDINGS

Site

Database(s)

EDR ID Number
EPA ID Number

ECOLAB (Continued)

S107717970

Average Amount: 2675
Maximum Amount: 5949
Location ID: 149446
Chemical State: LIQUID
Mixture: False
Mixture Percent: 100.00
Container: CONV
Pressure: CONV
Temperature: CONV
Average Amount: 2675
Maximum Amount: 5949
Days on Site: 365
Site Plan: False
Site Plan Document: Not reported
Private Location: False
Location: Not reported

Report Year: 1988
Tier 2 Report ID: 17
Chemical ID: 13094
CAS Number: 64028
Chemical Name: TETRASODIUM ETHYLENEDIAMINETETRAACETATE [SEQUESTRENE][CHELATING AGENT]
Chemical Date: 1/2/1972
Average Amount: 2826
Maximum Amount: 5652
Location ID: 149395
Chemical State: LIQUID
Mixture: False
Mixture Percent: 100.00
Container: CONV
Pressure: CONV
Temperature: CONV
Average Amount: 2826
Maximum Amount: 5652
Days on Site: 365
Site Plan: False
Site Plan Document: Not reported
Private Location: False
Location: Not reported

Company Info:
Company Name: ECOLAB INC
Company Address: 261 HIGHWAY 155 SOUTH
Company City,St,Zip: MCDONOUGH, GA 30253
Company Phone: 770-954-0721
Company Fax: 770-954-1528
Company Email: mark.schau@ecolab.com
FEI Number: 410231510
Company Contact Name: W MARK SCHAU
Company Contact Phone: 770-954-4521
Reduced Fees: False
Exempt Fees: False
Electronic Filing: False
Employee: Not reported
Comments: Not reported

Map ID
Direction
Distance
Elevation

MAP FINDINGS

Site

Database(s)

EDR ID Number
EPA ID Number

ECOLAB (Continued)

S107717970

County: ORANGE
SEC302: True
Active Date: 1/1/1989
Inactive Date: Not reported
Old HMIS Date: Not reported
Visit for 2001: False
Visit for 2002: False
Visit for 2003: False
Visit for 2004: False
Visit for 2005: False
Site Visit Date: Not reported

966
South
1/8-1/4
0.248 mi.
1311 ft.

VALUE PLACE HOTEL GRANDE LAKES
10401 S JOHN YOUNG PKWY
ORLANDO, FL 32837

FINDS **1011914573**
ECHO **N/A**

Actual:
79 ft.

FINDS:

Focus Map:
7

Registry ID: 110037323063

Environmental Interest/Information System

US National Pollutant Discharge Elimination System (NPDES) module of the Compliance Information System (ICIS) tracks surface water permits issued under the Clean Water Act. Under NPDES, all facilities that discharge pollutants from any point source into waters of the United States are required to obtain a permit. The permit will likely contain limits on what can be discharged, impose monitoring and reporting requirements, and include other provisions to ensure that the discharge does not adversely affect water quality.

Florida Environmental System Today Application (FIESTA) Data Maintenance (FDM) system maintains entity, environmental interest and affiliation data for the State of Florida.

[Click this hyperlink](#) while viewing on your computer to access additional FINDS: detail in the EDR Site Report.

ECHO:

Envid: 1011914573
Registry ID: 110037323063
DFR URL: <http://echo.epa.gov/detailed-facility-report?fid=110037323063>

Map ID
Direction
Distance
Elevation

MAP FINDINGS

Site

Database(s)

EDR ID Number
EPA ID Number

FC967 **GRAND PARK-WYNDHAM VACATION OWNERSHIP**
WSW **8427 SOUTH PARK CIRCLE**
1/8-1/4 **ORLANDO, FL 32819**
0.249 mi.
1317 ft. **Site 1 of 2 in cluster FC**

FL AST **A100300526**
 N/A

Actual:
89 ft.

Focus Map:
4

AST:
Name: GRAND PARK-WYNDHAM VACATION OWNERSHIP
Address: 8427 SOUTH PARK CIRCLE
Facility ID: 9808695
Facility Status: OPEN
Type Description: Fuel user/Non-retail
Facility Phone: 4076264432
DEP Contractor Own: P
Region: STATE
Positioning Method: Not reported
Lat/Long (dms): Not reported

Owner:
Owner Id: 60610
Owner Name: WYNDHAM VACATION OWNERSHIP INC
Owner Address: 6277 SEA HARBOR DR
Owner Address 2: ATTN: FACILITIES SUPRVSR
Owner City,St,Zip: ORLANDO, FL 32821
Owner Contact: FRANK FABERLLE
Owner Phone: 4076264148

Tank Id: 1
Status: In service
Status Date: 12/1/2006
Install Date: 12/1/2006
Substance: Diesel-emergen generator
Content Description: Emerg Generator Diesel
Gallons: 3500
Tank Location: ABOVEGROUND

Construction:
Tank Id: 1
Construction Category: Primary Construction
Construction Description: Steel

Tank Id: 1
Construction Category: Overfill/Spill
Construction Description: Spill containment bucket

Tank Id: 1
Construction Category: Secondary Containment
Construction Description: Double wall

Monitoring:
Tank ID: 1
Monitoring Description: Monitor dbl wall tank space

Piping:
Tank ID: 1
Piping Category: Corrosion Protection
Piping Description: External protective coating

Map ID
Direction
Distance
Elevation

MAP FINDINGS

Site

Database(s)

EDR ID Number
EPA ID Number

GRAND PARK-WYNDHAM VACATION OWNERSHIP (Continued)

A100300526

Tank ID: 1
Piping Category: Miscellaneous Attributes
Piping Description: Suction piping system

Tank ID: 1
Piping Category: Miscellaneous Attributes
Piping Description: Abv, no soil contact

Tank ID: 1
Piping Category: Primary Construction
Piping Description: Approved synthetic material

[Click here for Florida Oculus:](#)

FC968
WSW
1/8-1/4
0.249 mi.
1317 ft.

GRAND PARK-WYNDHAM VACATION OWNERSHIP
8427 SOUTH PARK CIRCLE
ORLANDO, FL 32819
Site 2 of 2 in cluster FC

FL Financial Assurance **S115814191**
N/A

Actual:
89 ft.

Focus Map:
4

FL Financial Assurance 3:
Region: 3
Facility ID: 9808695
Facility Phone: 4076264432
Facility Status: OPEN
Facility Type: C
Type Description: Fuel user/Non-retail
DEP CO: C
Financial Responsibility: INSURANCE
Insurance Company: ACE
Effective Date: 08/01/2013
Expire Date: 08/01/2014
Owner ID: 60610
Owner Name: WYNDHAM VACATION OWNERSHIP INC
Owner Address: 6277 SEA HARBOR DR
Owner Address2: ATTN: FACILITIES SUPRVSR
Owner City,St,Zip: ORLANDO, FL 32821
Contact: FRANK FABERLLE
Resp Party Phone: 4076264148

Region: 3
Facility ID: 9808695
Facility Phone: 4076264432
Facility Status: OPEN
Facility Type: C
Type Description: Fuel user/Non-retail
DEP CO: C
Financial Responsibility: INSURANCE
Insurance Company: ACE AMERICAN INSURANCE COMPANY
Effective Date: 08/01/2015
Expire Date: 08/01/2016
Owner ID: 60610
Owner Name: WYNDHAM VACATION OWNERSHIP INC
Owner Address: 6277 SEA HARBOR DR
Owner Address2: ATTN: FACILITIES SUPRVSR
Owner City,St,Zip: ORLANDO, FL 32821
Contact: FRANK FABERLLE

Map ID
Direction
Distance
Elevation

MAP FINDINGS

Site

Database(s)

EDR ID Number
EPA ID Number

GRAND PARK-WYNDHAM VACATION OWNERSHIP (Continued)

S115814191

Resp Party Phone: 4076264148

Region: 3
Facility ID: 9808695
Facility Phone: 4076264432
Facility Status: OPEN
Facility Type: C
Type Description: Fuel user/Non-retail
DEP CO: C
Financial Responsibility: INSURANCE
Insurance Company: CHARTIS SPECIALTY INSURANCE CO
Effective Date: 07/19/2011
Expire Date: 07/19/2012
Owner ID: 60610
Owner Name: WYNDHAM VACATION OWNERSHIP INC
Owner Address: 6277 SEA HARBOR DR
Owner Address2: ATTN: FACILITIES SUPRVSR
Owner City,St,Zip: ORLANDO, FL 32821
Contact: FRANK FABERLLE
Resp Party Phone: 4076264148

Region: 3
Facility ID: 9808695
Facility Phone: 4076264432
Facility Status: OPEN
Facility Type: C
Type Description: Fuel user/Non-retail
DEP CO: C
Financial Responsibility: INSURANCE
Insurance Company: CONTINENTAL CASUALTY
Effective Date: 08/01/2009
Expire Date: 08/01/2010
Owner ID: 60610
Owner Name: WYNDHAM VACATION OWNERSHIP INC
Owner Address: 6277 SEA HARBOR DR
Owner Address2: ATTN: FACILITIES SUPRVSR
Owner City,St,Zip: ORLANDO, FL 32821
Contact: FRANK FABERLLE
Resp Party Phone: 4076264148

EX969 **SIGN PRODUCERS INC**
East **460 W LANDSTREET RD**
1/4-1/2 **ORLANDO, FL 32824**
0.252 mi.
1332 ft. **Site 2 of 6 in cluster EX**

US AIRS **1012242447**
FINDS **N/A**
ECHO

Actual: **US AIRS MINOR:**
94 ft. Envid: 1012242447
Focus Map: Region Code: 04
6 Programmatic ID: AIR FL0000001209500121
Facility Registry ID: 110039604096
D and B Number: Not reported
Primary SIC Code: 0752
NAICS Code: 115210
Default Air Classification Code: MIN
Facility Type of Ownership Code: POF
Air CMS Category Code: Not reported
HPV Status: Not reported

Map ID
Direction
Distance
Elevation

MAP FINDINGS

Site

Database(s)

EDR ID Number
EPA ID Number

SIGN PRODUCERS INC (Continued)

1012242447

US AIRS MINOR:

Region Code: 04
Programmatic ID: AIR FL0000001209500121
Facility Registry ID: 110039604096
Air Operating Status Code: OPR
Default Air Classification Code: MIN
Air Program: State Implementation Plan for National Primary and Secondary Ambient Air Quality Standards
Activity Date: 2010-08-25 00:00:00
Activity Status Date: Not reported
Activity Group: Compliance Monitoring
Activity Type: Inspection/Evaluation
Activity Status: Not reported

Region Code: 04
Programmatic ID: AIR FL0000001209500121
Facility Registry ID: 110039604096
Air Operating Status Code: OPR
Default Air Classification Code: MIN
Air Program: State Implementation Plan for National Primary and Secondary Ambient Air Quality Standards
Activity Date: 2012-09-14 00:00:00
Activity Status Date: Not reported
Activity Group: Compliance Monitoring
Activity Type: Inspection/Evaluation
Activity Status: Not reported

Region Code: 04
Programmatic ID: AIR FL0000001209500121
Facility Registry ID: 110039604096
Air Operating Status Code: OPR
Default Air Classification Code: MIN
Air Program: State Implementation Plan for National Primary and Secondary Ambient Air Quality Standards
Activity Date: 2013-08-23 00:00:00
Activity Status Date: Not reported
Activity Group: Compliance Monitoring
Activity Type: Inspection/Evaluation
Activity Status: Not reported

Region Code: 04
Programmatic ID: AIR FL0000001209500121
Facility Registry ID: 110039604096
Air Operating Status Code: OPR
Default Air Classification Code: MIN
Air Program: State Implementation Plan for National Primary and Secondary Ambient Air Quality Standards
Activity Date: 2014-08-26 00:00:00
Activity Status Date: Not reported
Activity Group: Compliance Monitoring
Activity Type: Inspection/Evaluation
Activity Status: Not reported

FINDS:

Registry ID: 110039604096

Environmental Interest/Information System
AFS (Aerometric Information Retrieval System (AIRS) Facility

Map ID
Direction
Distance
Elevation

MAP FINDINGS

Site

Database(s)

EDR ID Number
EPA ID Number

SIGN PRODUCERS INC (Continued)

1012242447

Subsystem) replaces the former Compliance Data System (CDS), the National Emission Data System (NEDS), and the Storage and Retrieval of Aerometric Data (SAROAD). AIRS is the national repository for information concerning airborne pollution in the United States. AFS is used to track emissions and compliance data from industrial plants. AFS data are utilized by states to prepare State Implementation Plans to comply with regulatory programs and by EPA as an input for the estimation of total national emissions. AFS is undergoing a major redesign to support facility operating permits required under Title V of the Clean Air Act.

AIR MINOR

Registry ID: 110005659082

Environmental Interest/Information System

RCRAInfo is a national information system that supports the Resource Conservation and Recovery Act (RCRA) program through the tracking of events and activities related to facilities that generate, transport, and treat, store, or dispose of hazardous waste. RCRAInfo allows RCRA program staff to track the notification, permit, compliance, and corrective action activities required under RCRA.

Florida Environmental System Today Application (FIESTA) Data Maintenance (FDM) system maintains entity, environmental interest and affiliation data for the State of Florida.

[Click this hyperlink](#) while viewing on your computer to access additional FINDS: detail in the EDR Site Report.

ECHO:

Envid: 1012242447
Registry ID: 110005659082
DFR URL: <http://echo.epa.gov/detailed-facility-report?fid=110005659082>

Envid: 1012242447
Registry ID: 110039604096
DFR URL: <http://echo.epa.gov/detailed-facility-report?fid=110039604096>

EX970
East
1/4-1/2
0.252 mi.
1332 ft.

SIGN PRODUCERS INC
460 W LANDSTREET RD
ORLANDO, FL 32824

RCRA NonGen / NLR

1004685487
FLR000060632

Site 3 of 6 in cluster EX

Actual:
94 ft.

RCRA NonGen / NLR:
Date form received by agency: 10/26/2016

Focus Map:
6

Facility name: SIGN PRODUCERS INC
Facility address: 460 W LANDSTREET RD
ORLANDO, FL 32824-7838

EPA ID: FLR000060632
Contact: DEBORAH SCIME
Contact address: 460 W LANDSTREET RD
ORLANDO, FL 32824-7838

Contact country: US
Contact telephone: 407-855-8864

Map ID
Direction
Distance
Elevation

MAP FINDINGS

Site

Database(s)

EDR ID Number
EPA ID Number

SIGN PRODUCERS INC (Continued)

1004685487

Contact email: Not reported
EPA Region: 04
Classification: Non-Generator
Description: Handler: Non-Generators do not presently generate hazardous waste

Owner/Operator Summary:

Owner/operator name: SIGN PRODUCERS INC
Owner/operator address: 460 W LANDSTREET RD
ORLANDO, FL 32824

Owner/operator country: US
Owner/operator telephone: Not reported
Owner/operator email: Not reported
Owner/operator fax: Not reported
Owner/operator extension: Not reported
Legal status: Private
Owner/Operator Type: Owner
Owner/Op start date: 11/08/1999
Owner/Op end date: Not reported

Handler Activities Summary:

U.S. importer of hazardous waste: No
Mixed waste (haz. and radioactive): No
Recycler of hazardous waste: No
Transporter of hazardous waste: No
Treater, storer or disposer of HW: No
Underground injection activity: No
On-site burner exemption: No
Furnace exemption: No
Used oil fuel burner: No
Used oil processor: No
User oil refiner: No
Used oil fuel marketer to burner: No
Used oil Specification marketer: No
Used oil transfer facility: No
Used oil transporter: No

Historical Generators:

Date form received by agency: 10/28/1999
Site name: SIGN PRODUCERS INC
Classification: Conditionally Exempt Small Quantity Generator

Hazardous Waste Summary:

. Waste code: D001
. Waste name: IGNITABLE WASTE

Violation Status: No violations found

Map ID
Direction
Distance
Elevation

MAP FINDINGS

Site

Database(s)
EDR ID Number
EPA ID Number

EX971 **PINE CASTLE PET CREMATORY**
East **460 W LANDSTREET RD**
1/4-1/2 **ORLANDO, FL 32809**
0.252 mi.
1332 ft. **Site 4 of 6 in cluster EX**

FL AIRS **S107797892**
 N/A

Actual:
94 ft.
Focus Map:
6

AIRS:
Name: PINE CASTLE PET CREMATORY
Address: 460 W LANDSTREET RD
City,State,Zip: ORLANDO, FL 32809
Facility ID: 950121
Facility Status: A
Office: CDOR
Category: POINT
Owner Name: Pine Castle Pet Crematory
SIC Code: Agricultural Services
Title V: N
Contact Name: Terry Mcglashan*
Contact Address: 494 W Landstreet Rd
Contact Address 2: Not reported
Contact City: Orlando
Issue Date: 06/05/2017
Contact Zip Code: 32809
Contact Zip4: 7838
Contact Phone: 407-620-2897
Contact EMail: terry@universalcremationequipment.com
Permit Number: 0950121005AG
Expiration Date: 06/05/2022
UTM Zone: 17
UTM North: 3145.57
UTM East: 462.48
Latitude Direction: 28
Latitude Minute: 26
Latitude Second: 9.9636
Longitude Direction: 81
Longitude Minute: 22
Longitude Second: 59.3868

EX972 **STRAIT AUTOMOTIVE**
East **494 W LANDSTREET RD STE 1**
1/4-1/2 **ORLANDO, FL 32824**
0.252 mi.
1332 ft. **Site 5 of 6 in cluster EX**

RCRA NonGen / NLR **1000502445**
FINDS **FLD984226019**
ECHO

Actual:
94 ft.
Focus Map:
6

RCRA NonGen / NLR:
Date form received by agency: 08/30/2005
Facility name: STRAIT AUTOMOTIVE
Facility address: 494 W LANDSTREET RD STE 1
 ORLANDO, FL 32824-7839
EPA ID: FLD984226019
Mailing address: W LANDSTREET RD
 ORLANDO, FL 32824-7839
Contact: JOSEPH STRAIT
Contact address: W LANDSTREET RD STE 1
 ORLANDO, FL 32824-7839
Contact country: US
Contact telephone: 407-857-6360
Contact email: Not reported
EPA Region: 04
Classification: Non-Generator

Map ID
Direction
Distance
Elevation

MAP FINDINGS

Site

Database(s)

EDR ID Number
EPA ID Number

STRAIT AUTOMOTIVE (Continued)

1000502445

Description: Handler: Non-Generators do not presently generate hazardous waste

Owner/Operator Summary:

Owner/operator name: JOSEPH STRAIT
Owner/operator address: 494 W LANDSTREET RD STE 1
ORLANDO, FL 32824
Owner/operator country: US
Owner/operator telephone: Not reported
Owner/operator email: Not reported
Owner/operator fax: Not reported
Owner/operator extension: Not reported
Legal status: Private
Owner/Operator Type: Owner
Owner/Op start date: 10/18/1996
Owner/Op end date: Not reported

Handler Activities Summary:

U.S. importer of hazardous waste: No
Mixed waste (haz. and radioactive): No
Recycler of hazardous waste: No
Transporter of hazardous waste: No
Treater, storer or disposer of HW: No
Underground injection activity: No
On-site burner exemption: No
Furnace exemption: No
Used oil fuel burner: No
Used oil processor: No
User oil refiner: No
Used oil fuel marketer to burner: No
Used oil Specification marketer: No
Used oil transfer facility: No
Used oil transporter: No

Historical Generators:

Date form received by agency: 12/17/1991
Site name: STRAIT AUTOMOTIVE
Classification: Small Quantity Generator

Hazardous Waste Summary:

. Waste code: D001
. Waste name: IGNITABLE WASTE

. Waste code: D008
. Waste name: LEAD

. Waste code: D018
. Waste name: BENZENE

. Waste code: D039
. Waste name: TETRACHLOROETHYLENE

Violation Status: No violations found

FINDS:

Map ID
Direction
Distance
Elevation

MAP FINDINGS

Site

Database(s)

EDR ID Number
EPA ID Number

STRAIT AUTOMOTIVE (Continued)

1000502445

Registry ID: 110005276922

Environmental Interest/Information System

RCRAInfo is a national information system that supports the Resource Conservation and Recovery Act (RCRA) program through the tracking of events and activities related to facilities that generate, transport, and treat, store, or dispose of hazardous waste. RCRAInfo allows RCRA program staff to track the notification, permit, compliance, and corrective action activities required under RCRA.

Florida Environmental System Today Application (FIESTA) Data Maintenance (FDM) system maintains entity, environmental interest and affiliation data for the State of Florida.

[Click this hyperlink](#) while viewing on your computer to access additional FINDS: detail in the EDR Site Report.

ECHO:

Envid: 1000502445
Registry ID: 110005276922
DFR URL: <http://echo.epa.gov/detailed-facility-report?fid=110005276922>

EX973
East
1/4-1/2
0.252 mi.
1333 ft.

CRAWFORD EQUIPMENT & ENGINEERING CO
436 W LANDSTREET RD
ORLANDO, FL 32824
Site 6 of 6 in cluster EX

RCRA NonGen / NLR **1005441581**
FINDS **FLR000069286**
ECHO

Actual:
94 ft.

RCRA NonGen / NLR:

Date form received by agency: 08/30/2005
Facility name: CRAWFORD EQUIPMENT & ENGINEERING CO
Facility address: 436 W LANDSTREET RD
ORLANDO, FL 32824-7838
EPA ID: FLR000069286
Mailing address: PO BOX 593243
436 W LANDSTREET RD
ORLANDO, FL 32859-3243
Contact: STEVE ATKINSON
Contact address: W LANDSTREET RD
ORLANDO, FL 32824-7838
Contact country: US
Contact telephone: 407-851-0993
Contact email: Not reported
EPA Region: 04
Land type: Private
Classification: Non-Generator
Description: Handler: Non-Generators do not presently generate hazardous waste

Focus Map:
6

Owner/Operator Summary:

Owner/operator name: STEVE ATKINSON
Owner/operator address: 436 W LANDSTREET RD
ORLANDO, FL 32824
Owner/operator country: US
Owner/operator telephone: Not reported
Owner/operator email: Not reported
Owner/operator fax: Not reported

Map ID
Direction
Distance
Elevation

MAP FINDINGS

Site

Database(s)

EDR ID Number
EPA ID Number

CRAWFORD EQUIPMENT & ENGINEERING CO (Continued)

1005441581

Owner/operator extension: Not reported
Legal status: Private
Owner/Operator Type: Owner
Owner/Op start date: 10/12/2000
Owner/Op end date: Not reported

Owner/operator name: ATKINSON STEVE
Owner/operator address: 436 W LANDSTREET RD
ORLANDO, FL 32824

Owner/operator country: US
Owner/operator telephone: Not reported
Owner/operator email: Not reported
Owner/operator fax: Not reported
Owner/operator extension: Not reported
Legal status: Private
Owner/Operator Type: Owner
Owner/Op start date: 10/12/2000
Owner/Op end date: Not reported

Handler Activities Summary:

U.S. importer of hazardous waste: No
Mixed waste (haz. and radioactive): No
Recycler of hazardous waste: No
Transporter of hazardous waste: No
Treater, storer or disposer of HW: No
Underground injection activity: No
On-site burner exemption: No
Furnace exemption: No
Used oil fuel burner: No
Used oil processor: No
User oil refiner: No
Used oil fuel marketer to burner: No
Used oil Specification marketer: No
Used oil transfer facility: No
Used oil transporter: No

Hazardous Waste Summary:

Waste code: D001
Waste name: IGNITABLE WASTE

Violation Status: No violations found

Evaluation Action Summary:

Evaluation date: 09/20/2000
Evaluation: COMPLIANCE EVALUATION INSPECTION ON-SITE
Area of violation: Not reported
Date achieved compliance: Not reported
Evaluation lead agency: State

FINDS:

Registry ID: 110012541142

Environmental Interest/Information System

RCRAInfo is a national information system that supports the Resource

Map ID
Direction
Distance
Elevation

MAP FINDINGS

Site

Database(s)

EDR ID Number
EPA ID Number

CRAWFORD EQUIPMENT & ENGINEERING CO (Continued)

1005441581

Conservation and Recovery Act (RCRA) program through the tracking of events and activities related to facilities that generate, transport, and treat, store, or dispose of hazardous waste. RCRAInfo allows RCRA program staff to track the notification, permit, compliance, and corrective action activities required under RCRA.

Florida Environmental System Today Application (FIESTA) Data Maintenance (FDM) system maintains entity, environmental interest and affiliation data for the State of Florida.

Click this hyperlink while viewing on your computer to access additional FINDS: detail in the EDR Site Report.

ECHO:

Envid: 1005441581
Registry ID: 110012541142
DFR URL: <http://echo.epa.gov/detailed-facility-report?fid=110012541142>

**974
NNW
1/4-1/2
0.254 mi.
1343 ft.**

**SAK'S FIFTH AVE FL MALL
1500 SAND LAKE RD
ORLANDO, FL 32809**

**FL LUST U001546173
FL UST N/A
FL Financial Assurance**

**Actual:
99 ft.**

**Focus Map:
2**

LUST:

Region: STATE
Facility Id: 8734278
Facility Status: CLOSED
Facility Type: C - Fuel user/Non-retail
Facility Phone: (407)851-7234
Facility Cleanup Rank: Not reported
District: Central District
Lat/Long (dms): 28 26 48.8076 / 81 23 36.672
Section: Not reported
Township: Not reported
Range: Not reported
Feature: Not reported
Method: AGPS
Datum: 0
Score: 29
Score Effective Date: 2013-12-12 00:00:00
Score When Ranked: Not reported
Operator: STAN ARANDA
Name Update: 2002-03-19 00:00:00
Address Update: Not reported

Petroleum Cleanup PCT Facility Score:

Facility Cleanup Status: CMPL - COMPLETED
Contact: DAVID DRUMMOND
Contact Company: EDWARD DE BARTALO CORP
Contact Address: 7655 MARKET ST
Contact City/State/Zip: YOUNGSTOWN, OH 44513
Phone: (216)758-7292
Bad Address Ind: Y
State: FL
Zip: 32809, 7081
Score: 29

Map ID
Direction
Distance
Elevation

MAP FINDINGS

Site

Database(s)

EDR ID Number
EPA ID Number

SAK'S FIFTH AVE FL MALL (Continued)

U001546173

Score Effective Date: 2013-12-12 00:00:00
Related Party ID: 43094
Primary RP Role: ACCOUNT OWNER
RP Begin Date: 1996-04-05
RP Zip: 6085
RP Extension: Not reported

Discharge Cleanup Summary:

Discharge Date: 12/13/1998
PCT Discharge Combined: Not reported
Cleanup Required: R - CLEANUP REQUIRED
Discharge Cleanup Status: SRCR - SRCR COMPLETE
Disch Cleanup Status Date: 6/11/2014
Cleanup Work Status: COMPLETED
Information Source: C - CLOSURE REPORT
Other Source Description: Not reported
Eligibility Indicator: I - INELIGIBLE
Site Manager: GONZALEZ_CS
Site Mgr End Date: 5/30/2014
Tank Office: PCLP48 - ORANGE COUNTY ENVIRONMENTAL PROTECTION DIV

Contaminated Media:

Discharge Date: 12/13/1998
Pct Discharge Combined With: Not reported
Cleanup Required: R - CLEANUP REQUIRED
Discharge Cleanup Status: SRCR - SRCR COMPLETE
Disch Cleanup Status Date: 6/11/2014
Cleanup Work Status: COMPLETED
Information Source: C - CLOSURE REPORT
Other Source Description: Not reported
Elig Indicator: I - INELIGIBLE
Site Manager: GONZALEZ_CS
Site Mgr End Date: 5/30/2014
Tank Office: PCLP48 - ORANGE COUNTY ENVIRON
Contaminated Drinking Wells: Not reported
Contaminated Monitoring Well: No
Contaminated Soil: Yes
Contaminated Surface Water: No
Contaminated Ground Water: No
Pollutant: G - Emerg Generator Diesel
Pollutant Other Description: Not reported
Gallons Discharged: Not reported

Task Information:

District: CD
Facility ID: 8734278
Facility Status: CLOSED
Facility Type: C - Fuel user/Non-retail -
County: ORANGE
County ID: 48
Cleanup Eligibility Status: I
Source Effective Date: 05-30-2014
Discharge Date: 12-13-1998
Cleanup Required: R - CLEANUP REQUIRED
Discharge Cleanup Status: SRCR - SRCR COMPLETE
Disch Cleanup Status Date: 06-11-2014
SRC Action Type: SRCR - SITE REHABILITATION COMPLETION REPORT
SRC Submit Date: 05-16-2014

Map ID
Direction
Distance
Elevation

MAP FINDINGS

Site

Database(s)

EDR ID Number
EPA ID Number

SAK'S FIFTH AVE FL MALL (Continued)

U001546173

SRC Review Date: 05-30-2014
SRC Completion Status: A - APPROVED
SRC Issue Date: 06-11-2014
SRC Comment: Not reported
Cleanup Work Status: COMPLETED
Site Mgr: GONZALEZ_CS
Site Mgr End Date: 05-30-2014
Tank Office: PCLP48 - Orange County
SR Task ID: Not reported
SR Cleanup Responsible: -
SR Funding Eligibility Type: -
SR Actual Cost: Not reported
SR Completion Date: Not reported
SR Payment Date: Not reported
SR Oral Date: Not reported
SR Written Date: Not reported
SR Soil Removal: Not reported
SR Free Product Removal: Not reported
SR Soil Tonnage Removed: Not reported
SR Soil Treatment: Not reported
SR Other Treatment: Not reported
SR Alternate Proc Received Date: Not reported
SR Alternate Procedure Status: Not reported
SR Alternate Procedure Status Date: Not reported
SR Alternate Procedure Comments: Not reported
SA Task ID: 90788
SA Cleanup Responsible: -
SA Funding Eligibility Type: -
SA Actual Cost: Not reported
SA Completion Date: Not reported
SA Payment Date: Not reported
RAP Task ID: Not reported
RAP Cleanup Responsible ID: -
RAP Funding Eligibility Type: -
RAP Actual Cost: Not reported
RAP Completion Date: Not reported
RAP Payment Date: Not reported
RAP Last Order Approved: Not reported
RA Task ID: 91400
RA Cleanup Responsible: -
RA Funding Eligibility Type: -
RA Years to Complete: 0
RA Actual Cost: Not reported

[Click here for Florida Oculus:](#)

UST:

Facility Id: 8734278
Facility Status: CLOSED
Type Description: Fuel user/Non-retail
Facility Phone: 4078517234
Region: STATE
Positioning Method: AGPS
Lat/Long (dms): 28 26 48 / 81 23 37

Owner:

Owner Id: 43094

Map ID
Direction
Distance
Elevation

MAP FINDINGS

Site

Database(s)

EDR ID Number
EPA ID Number

SAK'S FIFTH AVE FL MALL (Continued)

U001546173

Owner Name: EDWARD DE BARTALO CORP
Owner Address: 7655 MARKET ST
Owner Address 2: Not reported
Owner City,St,Zip: YOUNGSTOWN, OH 44513
Owner Contact: DAVID DRUMMOND
Owner Phone: 2167587292

Tank Info:

Name: SAK'S FIFTH AVE FL MALL
Address: 1500 SAND LAKE RD
Tank Id: 1
Status: Removed
Status Date: 12/1/1998
Install Date: 2/1/1985
Substance: Diesel-emergen generator
Content Description: Emerg Generator Diesel
Gallons: 500
Vessel Indicator: TANK
Tank Location: UNDERGROUND
DEP Contractor: P

[Click here for Florida Oculus:](#)

FL Financial Assurance 3:

Region: 3
Facility ID: 8734278
Facility Phone: 4078517234
Facility Status: CLOSED
Facility Type: C
Type Description: Fuel user/Non-retail
DEP CO: P
Financial Responsibility: EXEMPT-NOT REQUIRED
Insurance Company: Not reported
Effective Date: Not reported
Expire Date: Not reported
Owner ID: 43094
Owner Name: EDWARD DE BARTALO CORP
Owner Address: 7655 MARKET ST
Owner Address2: Not reported
Owner City,St,Zip: YOUNGSTOWN, OH 44513
Contact: DAVID DRUMMOND
Resp Party Phone: 2167587292

FD975
West
1/4-1/2
0.255 mi.
1344 ft.

OFFICEMAX - FLORIDA DISTRIBUTION CENTER
1801 CYPRESS LAKE DRIVE
ORLANDO, FL 32837
Site 1 of 9 in cluster FD

FL TIER 2 **S108464737**
N/A

Actual:
89 ft.
Focus Map:
8

TIER 2:
Name: OFFICEMAX - FLORIDA DISTRIBUTION CENTER
Address: 1801 CYPRESS LAKE DRIVE
City,State,Zip: ORLANDO, FL 32837

Year: 2011
Facility Id: 3993862

Map ID
Direction
Distance
Elevation

MAP FINDINGS

Site

Database(s)

EDR ID Number
EPA ID Number

OFFICEMAX - FLORIDA DISTRIBUTION CENTER (Continued)

S108464737

Active Date: Not reported
Inactive Date: Not reported
Sale Pending: Not reported
Original Date: Not reported
PLOT Source: Not reported
Latitude: 28.4127
Longitude: -81.394700
LEPC District: Not reported
Counties: Not reported
SERC: Not reported
Program Level: Not reported
PRIME: Not reported
SIC Code: Not reported
SIC Code 2: Not reported
NAICS Code: Not reported
Last Modified Date: 11/12/2012
First Submit Date: 11/09/2012
Data Submitted By: Florida Division of Emergency Management
Company Name: OFFICEMAX NORTH AMERICA INC
Comments: Not reported

Contact:

Contact ID: Not reported
Year: 2011
Facility Id: 3993862
Contact Type: Tier II Secondary 24 Hour Contact
Contact Name: Eric Huffington
Contact Title: Not reported
Contact Phone: 4074336154
Contact 24Hr Phone: Not reported
Contact Telephone 2: Not reported
Contact Telephone 3: Not reported
Contact Telephone 4: Not reported
Contact Telephone 5: Not reported
Contact Telephone 6: Not reported
Contact Email: erichuffington@officemax.com

Contact ID: Not reported
Year: 2011
Facility Id: 3993862
Contact Type: Tier II Emergency Contact
Contact Name: Eric Huffington
Contact Title: Not reported
Contact Phone: 4074336154
Contact 24Hr Phone: Not reported
Contact Telephone 2: Not reported
Contact Telephone 3: Not reported
Contact Telephone 4: Not reported
Contact Telephone 5: Not reported
Contact Telephone 6: Not reported
Contact Email: erichuffington@officemax.com

Contact ID: Not reported
Year: 2011
Facility Id: 3993862
Contact Type: Tier II Secondary Contact
Contact Name: Mike Jones
Contact Title: Not reported

Map ID
Direction
Distance
Elevation

MAP FINDINGS

Site

Database(s)

EDR ID Number
EPA ID Number

OFFICEMAX - FLORIDA DISTRIBUTION CENTER (Continued)

S108464737

Contact Phone: 4074660171
Contact 24Hr Phone: Not reported
Contact Telephone 2: Not reported
Contact Telephone 3: Not reported
Contact Telephone 4: Not reported
Contact Telephone 5: Not reported
Contact Telephone 6: Not reported
Contact Email: mikejones@officemax.com

Contact ID: Not reported
Year: 2011
Facility Id: 3993862
Contact Type: Tier II Emergency 24 Hour Contact
Contact Name: Mike Huettel
Contact Title: Not reported
Contact Phone: 4074013047
Contact 24Hr Phone: Not reported
Contact Telephone 2: Not reported
Contact Telephone 3: Not reported
Contact Telephone 4: Not reported
Contact Telephone 5: Not reported
Contact Telephone 6: Not reported
Contact Email: mikehuettel@officemax.com

Name: OFFICEMAX - FLORIDA DISTRIBUTION CENTER
Address: 1801 CYPRESS LAKE DRIVE
City,State,Zip: ORLANDO, FL 32837

Year: 2010
Facility Id: Not reported
Active Date: Not reported
Inactive Date: Not reported
Sale Pending: Not reported
Original Date: Not reported
PLOT Source: Not reported
Latitude: 28.4127
Longitude: -81.39
LEPC District: Not reported
Counties: Not reported
SERC: Not reported
Program Level: Not reported
PRIME: Not reported
SIC Code: Not reported
SIC Code 2: Not reported
NAICS Code: Not reported
Last Modified Date: Not reported
First Submit Date: Not reported
Data Submitted By: Not reported
Company Name: Not reported
Comments: Not reported

Chemical Code: 7664939
Chemical Name: Sulfuric acid
Chemical State: LIQUID SOLUTION
Location Name: Entire Facility

Map ID
Direction
Distance
Elevation

MAP FINDINGS

Site

Database(s)

EDR ID Number
EPA ID Number

OFFICEMAX - FLORIDA DISTRIBUTION CENTER (Continued)

S108464737

Container Code: R
Pressure Code: 1
Temperature Code: 4
Average Quantity: 7384
Maximum Quantity: 7384
Days On Site: 365

Name: OFFICEMAX - FLORIDA DISTRIBUTION CENTER
Address: 1801 CYPRESS LAKE DRIVE
City,State,Zip: ORLANDO, FL 32837

Year: 2010
Facility Id: Not reported
Active Date: Not reported
Inactive Date: Not reported
Sale Pending: Not reported
Original Date: Not reported
PLOT Source: Not reported
Latitude: 28.4127
Longitude: -81.39
LEPC District: Not reported
Counties: Not reported
SERC: Not reported
Program Level: Not reported
PRIME: Not reported
SIC Code: Not reported
SIC Code 2: Not reported
NAICS Code: Not reported
Last Modified Date: Not reported
First Submit Date: Not reported
Data Submitted By: Not reported
Company Name: Not reported
Comments: Not reported

Chemical Code: 7664939
Chemical Name: Sulfuric acid
Chemical State: LIQUID SOLUTION
Location Name: Entire Facility
Container Code: R
Pressure Code: 1
Temperature Code: 4
Average Quantity: 7384
Maximum Quantity: 7384
Days On Site: 365

Name: OFFICEMAX - FLORIDA DISTRIBUTION CENTER
Address: 1801 CYPRESS LAKE DRIVE
City,State,Zip: ORLANDO, FL 32837

Year: 2010
Facility Id: Not reported
Active Date: Not reported
Inactive Date: Not reported
Sale Pending: Not reported
Original Date: Not reported
PLOT Source: Not reported
Latitude: 28.4127

Map ID
Direction
Distance
Elevation

MAP FINDINGS

Site

Database(s)

EDR ID Number
EPA ID Number

OFFICEMAX - FLORIDA DISTRIBUTION CENTER (Continued)

S108464737

Longitude: -81.39
LEPC District: Not reported
Counties: Not reported
SERC: Not reported
Program Level: Not reported
PRIME: Not reported
SIC Code: Not reported
SIC Code 2: Not reported
NAICS Code: Not reported
Last Modified Date: Not reported
First Submit Date: Not reported
Data Submitted By: Not reported
Company Name: Not reported
Comments: Not reported

Chemical Code: 7439921
Chemical Name: Lead
Chemical State: SOLID
Location Name: Entire Facility
Container Code: R
Pressure Code: 1
Temperature Code: 4
Average Quantity: 7384
Maximum Quantity: 7384
Days On Site: 365

Name: OFFICEMAX - FLORIDA DISTRIBUTION CENTER
Address: 1801 CYPRESS LAKE DRIVE
City,State,Zip: ORLANDO, FL 32837

Year: 2010
Facility Id: Not reported
Active Date: Not reported
Inactive Date: Not reported
Sale Pending: Not reported
Original Date: Not reported
PLOT Source: Not reported
Latitude: 28.4127
Longitude: -81.39
LEPC District: Not reported
Counties: Not reported
SERC: Not reported
Program Level: Not reported
PRIME: Not reported
SIC Code: Not reported
SIC Code 2: Not reported
NAICS Code: Not reported
Last Modified Date: Not reported
First Submit Date: Not reported
Data Submitted By: Not reported
Company Name: Not reported
Comments: Not reported

Chemical Code: 7439921
Chemical Name: Lead
Chemical State: SOLID
Location Name: Entire Facility

Map ID
Direction
Distance
Elevation

MAP FINDINGS

Site

Database(s)

EDR ID Number
EPA ID Number

OFFICEMAX - FLORIDA DISTRIBUTION CENTER (Continued)

S108464737

Container Code: R
Pressure Code: 1
Temperature Code: 4
Average Quantity: 7384
Maximum Quantity: 7384
Days On Site: 365

Name: OFFICEMAX - FLORIDA DISTRIBUTION CENTER
Address: 1801 CYPRESS LAKE DRIVE
City,State,Zip: ORLANDO, FL 32837
Year: Not reported
Facility Id: Not reported
Active Date: 01/01/2003
Inactive Date: Not reported
Sale Pending: False
Original Date: Not reported
PLOT Source: Google Maps
Latitude: 28.412700
Longitude: -81.394700
LEPC District: 6
Counties: Volusia, Seminole, Osceola, Orange, Lake, Brevard,
SERC: 33704
Program Level: 0
PRIME: 26006
SIC Code: 4225
SIC Code 2: Not reported
NAICS Code: 49311

Other Chemical Data:

Report Year: 2008
Tier 2 Report ID: 105826
Chemical ID: 305579
CAS Number: 7664939
Chemical Name: Sulfuric acid
Chemical Date: 1/13/2009
Average Amount: 3
Maximum Amount: 7269
Location ID: 501678
Chemical State: Liquid
Mixture: True
Mixture Percent: .00
Container: R - OTHER
Pressure: 1 - AMBIENT PRESSURE
Temperature: 4 - AMBIENT TEMPERATURE
Average Amount: 3
Maximum Amount: 7269
Days on Site: 365
Site Plan: False
Site Plan Document: Not reported
Private Location: False
Location: WAREHOUSE - FORKLIFT BATTERIES

Report Year: 2007
Tier 2 Report ID: 105103
Chemical ID: 301901
CAS Number: 7664939
Chemical Name: Sulfuric acid

Map ID
Direction
Distance
Elevation

MAP FINDINGS

Site

Database(s)

EDR ID Number
EPA ID Number

OFFICEMAX - FLORIDA DISTRIBUTION CENTER (Continued)

S108464737

Chemical Date: 8/13/2008
Average Amount: 3
Maximum Amount: 7269
Location ID: 497351
Chemical State: Liquid Solution
Mixture: True
Mixture Percent: .00
Containter: R - OTHER
Pressure: 1 - AMBIENT PRESSURE
Temperature: 4 - AMBIENT TEMPERATURE
Average Amount: 3
Maximum Amount: 7269
Days on Site: 365
Site Plan: False
Site Plan Document: Not reported
Private Location: False
Location: WAREHOUSE - FORKLIFT BATTERIES

Report Year: 2006
Tier 2 Report ID: 105102
Chemical ID: 301900
CAS Number: 7664939
Chemical Name: Sulfuric acid
Chemical Date: 8/13/2008
Average Amount: 3
Maximum Amount: 7269
Location ID: 497350
Chemical State: Liquid Solution
Mixture: True
Mixture Percent: .00
Containter: R - OTHER
Pressure: 1 - AMBIENT PRESSURE
Temperature: 4 - AMBIENT TEMPERATURE
Average Amount: 3
Maximum Amount: 7269
Days on Site: 365
Site Plan: False
Site Plan Document: Not reported
Private Location: False
Location: WAREHOUSE - FORKLIFT BATTERIES

Report Year: 2005
Tier 2 Report ID: 105101
Chemical ID: 301899
CAS Number: 7664939
Chemical Name: Sulfuric acid
Chemical Date: 8/13/2008
Average Amount: 3
Maximum Amount: 7269
Location ID: 497349
Chemical State: Liquid Solution
Mixture: True
Mixture Percent: .00
Containter: R - OTHER
Pressure: 1 - AMBIENT PRESSURE

Map ID
Direction
Distance
Elevation

MAP FINDINGS

Site

Database(s)

EDR ID Number
EPA ID Number

OFFICEMAX - FLORIDA DISTRIBUTION CENTER (Continued)

S108464737

Temperature: 4 - AMBIENT TEMPERATURE
Average Amount: 3
Maximum Amount: 7269
Days on Site: 365
Site Plan: False
Site Plan Document: Not reported
Private Location: False
Location: WAREHOUSE - FORKLIFT BATTERIES

Report Year: 2004
Tier 2 Report ID: 105105
Chemical ID: 301898
CAS Number: 7664939
Chemical Name: Sulfuric acid
Chemical Date: 8/13/2008
Average Amount: 3
Maximum Amount: 7269
Location ID: 497348
Chemical State: Liquid Solution
Mixture: True
Mixture Percent: .00
Container: R - OTHER
Pressure: 1 - AMBIENT PRESSURE
Temperature: 4 - AMBIENT TEMPERATURE
Average Amount: 3
Maximum Amount: 7269
Days on Site: 365
Site Plan: False
Site Plan Document: Not reported
Private Location: False
Location: WAREHOUSE - FORKLIFT BATTERIES

Report Year: 2003
Tier 2 Report ID: 105104
Chemical ID: 301897
CAS Number: 7664939
Chemical Name: Sulfuric acid
Chemical Date: 8/13/2008
Average Amount: 3
Maximum Amount: 7269
Location ID: 497347
Chemical State: Liquid
Mixture: True
Mixture Percent: .00
Container: R - OTHER
Pressure: 1 - AMBIENT PRESSURE
Temperature: 4 - AMBIENT TEMPERATURE
Average Amount: 3
Maximum Amount: 7269
Days on Site: 365
Site Plan: False
Site Plan Document: Not reported
Private Location: False
Location: WAREHOUSE - FORKLIFT BATTERIES

Map ID
Direction
Distance
Elevation

MAP FINDINGS

Site

Database(s)

EDR ID Number
EPA ID Number

OFFICEMAX - FLORIDA DISTRIBUTION CENTER (Continued)

S108464737

Company Info:

Company Name: OFFICEMAX NORTH AMERICA INC
Company Address: 1801 CYPRESS LAKE DRIVE
Company City,St,Zip: ORLANDO, FL 32837
Company Phone: 407-583-2200
Company Fax: 407-583-2210
Company Email: MikeHuettel@officemax.com
FEI Number: 820100960
Company Contact Name: MIKE HUETTEL
Company Contact Phone: 407-583-2222
Reduced Fees: False
Exempt Fees: False
Electronic Filing: False
Employee: 0
Comments: Not reported

FD976
West
1/4-1/2
0.255 mi.
1344 ft.

OFFICE DEPOT CFC-ORLANDO
1801 CYPRESS LAKE DR
ORLANDO, FL 32837

RCRA-CESQG

1019323063
FLR000219931

Site 2 of 9 in cluster FD

Actual:
89 ft.

RCRA-CESQG:

Date form received by agency: 07/15/2016

Focus Map:
8

Facility name: OFFICE DEPOT CFC-ORLANDO
Facility address: 1801 CYPRESS LAKE DR
ORLANDO, FL 32837-8457

EPA ID: FLR000219931
Contact: CORY MOWERY
Contact address: 1801 CYPRESS LAKE DR
ORLANDO, FL 32837-8457

Contact country: US
Contact telephone: 407-583-2200
Contact email: CORY.MOWERY@OFFICEDEPOT.COM
EPA Region: 04

Classification: Conditionally Exempt Small Quantity Generator
Description: Handler: generates 100 kg or less of hazardous waste per calendar month, and accumulates 1000 kg or less of hazardous waste at any time; or generates 1 kg or less of acutely hazardous waste per calendar month, and accumulates at any time: 1 kg or less of acutely hazardous waste; or 100 kg or less of any residue or contaminated soil, waste or other debris resulting from the cleanup of a spill, into or on any land or water, of acutely hazardous waste; or generates 100 kg or less of any residue or contaminated soil, waste or other debris resulting from the cleanup of a spill, into or on any land or water, of acutely hazardous waste during any calendar month, and accumulates at any time: 1 kg or less of acutely hazardous waste; or 100 kg or less of any residue or contaminated soil, waste or other debris resulting from the cleanup of a spill, into or on any land or water, of acutely hazardous waste

Owner/Operator Summary:

Owner/operator name: OFFICE DEPOT INC
Owner/operator address: 6600 N MILITARY TRL

Map ID
Direction
Distance
Elevation

MAP FINDINGS

Site

Database(s)

EDR ID Number
EPA ID Number

OFFICE DEPOT CFC-ORLANDO (Continued)

1019323063

BOCA RATON, FL 33496
Owner/operator country: US
Owner/operator telephone: 561-438-4800
Owner/operator email: Not reported
Owner/operator fax: Not reported
Owner/operator extension: Not reported
Legal status: Private
Owner/Operator Type: Owner
Owner/Op start date: 01/01/1988
Owner/Op end date: Not reported

Owner/operator name: OFFICE DEPOT INC
Owner/operator address: 6600 N MILITARY TRL
BOCA RATON, FL 33496

Owner/operator country: US
Owner/operator telephone: 561-438-4800
Owner/operator email: Not reported
Owner/operator fax: Not reported
Owner/operator extension: Not reported
Legal status: Private
Owner/Operator Type: Operator
Owner/Op start date: 01/01/1998
Owner/Op end date: Not reported

Handler Activities Summary:

U.S. importer of hazardous waste: No
Mixed waste (haz. and radioactive): No
Recycler of hazardous waste: No
Transporter of hazardous waste: No
Treater, storer or disposer of HW: No
Underground injection activity: No
On-site burner exemption: No
Furnace exemption: No
Used oil fuel burner: No
Used oil processor: No
User oil refiner: No
Used oil fuel marketer to burner: No
Used oil Specification marketer: No
Used oil transfer facility: No
Used oil transporter: No

Hazardous Waste Summary:

. Waste code: D001
. Waste name: IGNITABLE WASTE

. Waste code: D002
. Waste name: CORROSIVE WASTE

. Waste code: D003
. Waste name: REACTIVE WASTE

. Waste code: D004
. Waste name: ARSENIC

Violation Status: No violations found

Map ID
Direction
Distance
Elevation

MAP FINDINGS

Site

Database(s)
EDR ID Number
EPA ID Number

FD977 **OFFICEMAX-FLORIDA DISTRIBUTION CENTER**
West **1801 CYPRESS LAKE DR.**
1/4-1/2 **ORLANDO, FL 32837**
0.255 mi.
1344 ft. **Site 3 of 9 in cluster FD**

FL TIER 2 **S115595621**
 N/A

Actual: TIER 2:
89 ft. Name: OFFICEMAX-FLORIDA DISTRIBUTION CENTER
Focus Map: Address: 1801 CYPRESS LAKE DR.
8 City,State,Zip: ORLANDO, FL 32837

Year: 2013
Facility Id: 4517670
Active Date: Not reported
Inactive Date: Not reported
Sale Pending: Not reported
Original Date: Not reported
PLOT Source: Not reported
Latitude: 28.41
Longitude: -81.39
LEPC District: Not reported
Counties: Not reported
SERC: Not reported
Program Level: Not reported
PRIME: Not reported
SIC Code: Not reported
SIC Code 2: Not reported
NAICS Code: 424120
Last Modified Date: 02/06/2014
First Submit Date: 02/06/2014
Data Submitted By: Val Novokhatskyy
Company Name: Officemax North America
Comments: Not reported

Contact:
Contact ID: Not reported
Year: 2013
Facility Id: 4517670
Contact Type: Emergency Contact
Contact Name: Eric Huffington
Contact Title: Not reported
Contact Phone: 4074660178
Contact 24Hr Phone: Not reported
Contact Telephone 2: 4074336154
Contact Telephone 3: Not reported
Contact Telephone 4: Not reported
Contact Telephone 5: Not reported
Contact Telephone 6: Not reported
Contact Email: erichuffington@officemax.com

Name: OFFICEMAX-FLORIDA DISTRIBUTION CENTER
Address: 1801 CYPRESS LAKE DR.
City,State,Zip: ORLANDO, FL 32837
Year: 2012
Facility Id: 4089548
Active Date: Not reported
Inactive Date: Not reported

Map ID
Direction
Distance
Elevation

MAP FINDINGS

Site

Database(s)

EDR ID Number
EPA ID Number

OFFICEMAX-FLORIDA DISTRIBUTION CENTER (Continued)

S115595621

Sale Pending: Not reported
Original Date: Not reported
PLOT Source: Not reported
Latitude: 28.41
Longitude: -81.39
LEPC District: Not reported
Counties: Not reported
SERC: Not reported
Program Level: Not reported
PRIME: Not reported
SIC Code: Not reported
SIC Code 2: Not reported
NAICS Code: 424120
Last Modified Date: 03/28/2013
First Submit Date: 02/20/2013
Data Submitted By: Mike Huettel
Company Name: Officemax North America
Comments: Not reported

Contact:
Contact ID: Not reported
Year: 2012
Facility Id: 4089548
Contact Type: Secondary
Contact Name: Mike Jones
Contact Title: Not reported
Contact Phone: Not reported
Contact 24Hr Phone: Not reported
Contact Telephone 2: Not reported
Contact Telephone 3: Not reported
Contact Telephone 4: Not reported
Contact Telephone 5: Not reported
Contact Telephone 6: Not reported
Contact Email: michaeljones2@officemax.com

Contact ID: Not reported
Year: 2012
Facility Id: 4089548
Contact Type: Emergency Contact
Contact Name: Eric Huffington
Contact Title: Not reported
Contact Phone: Not reported
Contact 24Hr Phone: Not reported
Contact Telephone 2: Not reported
Contact Telephone 3: Not reported
Contact Telephone 4: Not reported
Contact Telephone 5: Not reported
Contact Telephone 6: Not reported
Contact Email: erichuffington@officemax.com

Contact ID: Not reported
Year: 2012
Facility Id: 4089548
Contact Type: Owner / Operator
Contact Name: Mike Huettel
Contact Title: Not reported
Contact Phone: Not reported
Contact 24Hr Phone: Not reported

Map ID
Direction
Distance
Elevation

MAP FINDINGS

Site

Database(s)

EDR ID Number
EPA ID Number

OFFICEMAX-FLORIDA DISTRIBUTION CENTER (Continued)

S115595621

Contact Telephone 2: Not reported
Contact Telephone 3: Not reported
Contact Telephone 4: Not reported
Contact Telephone 5: Not reported
Contact Telephone 6: Not reported
Contact Email: mikehuettel@officemax.com

FD978 **OFFICE DEPOT CFC-ORLANDO**
West **1801 CYPRESS LAKE DR**
1/4-1/2 **ORLANDO, FL 32837**
0.255 mi.
1344 ft. **Site 4 of 9 in cluster FD**

FINDS **1018395547**
ECHO **N/A**

Actual:
89 ft.

FINDS:

Focus Map:
8

Registry ID: 110069516884

Environmental Interest/Information System

RCRAInfo is a national information system that supports the Resource Conservation and Recovery Act (RCRA) program through the tracking of events and activities related to facilities that generate, transport, and treat, store, or dispose of hazardous waste. RCRAInfo allows RCRA program staff to track the notification, permit, compliance, and corrective action activities required under RCRA.

[Click this hyperlink](#) while viewing on your computer to access additional FINDS: detail in the EDR Site Report.

ECHO:

Envid: 1018395547
Registry ID: 110069516884
DFR URL: <http://echo.epa.gov/detailed-facility-report?fid=110069516884>

FD979 **OFFICE DEPOT ORLANDO 6876**
West **1801 CYPRESS LAKE DRIVE**
1/4-1/2 **ORLANDO, FL 32837**
0.255 mi.
1344 ft. **Site 5 of 9 in cluster FD**

FL TIER 2 **S122439235**
N/A

Actual:
89 ft.

TIER 2:

Focus Map:
8

Name: OFFICE DEPOT ORLANDO 6876
Address: 1801 CYPRESS LAKE DRIVE
City,State,Zip: ORLANDO, FL 32837

Year: 2018
Facility Id: 6357655
Active Date: Not reported
Inactive Date: Not reported
Sale Pending: Not reported
Original Date: Not reported
PLOT Source: Not reported
Latitude: Not reported

Map ID
Direction
Distance
Elevation

MAP FINDINGS

Site

Database(s)

EDR ID Number
EPA ID Number

OFFICE DEPOT ORLANDO 6876 (Continued)

S122439235

Longitude: Not reported
LEPC District: Not reported
Counties: Not reported
SERC: Not reported
Program Level: Not reported
PRIME: Not reported
SIC Code: Not reported
SIC Code 2: Not reported
NAICS Code: 424120
Last Modified Date: 02/27/2019
First Submit Date: 01/04/2019
Data Submitted By: Michael Jones
Company Name: Office Depot, Inc.
Comments: Not reported

Contact:

Contact ID: Not reported
Year: 2018
Facility Id: 6357655
Contact Type: Owner / Operator
Contact Name: Office Depot, Inc.
Contact Title: Not reported
Contact Phone: Not reported
Contact 24Hr Phone: Not reported
Contact Telephone 2: (561) 438-7903
Contact Telephone 3: Not reported
Contact Telephone 4: Not reported
Contact Telephone 5: Not reported
Contact Telephone 6: Not reported
Contact Email: hazmatadmin@officedepot.com

Name: OFFICE DEPOT ORLANDO 6876
Address: 1801 CYPRESS LAKE DRIVE
City,State,Zip: ORLANDO, FL 32837

Year: 2017
Facility Id: 6114633
Active Date: Not reported
Inactive Date: Not reported
Sale Pending: Not reported
Original Date: Not reported
PLOT Source: Not reported
Latitude: Not reported
Longitude: Not reported
LEPC District: Not reported
Counties: Not reported
SERC: Not reported
Program Level: Not reported
PRIME: Not reported
SIC Code: 5044
SIC Code 2: Not reported
NAICS Code: 424120
Last Modified Date: 03/20/2018
First Submit Date: 03/01/2018
Data Submitted By: Michael Jones
Company Name: Office Depot, Inc.

Map ID
Direction
Distance
Elevation

MAP FINDINGS

Site

Database(s)

EDR ID Number
EPA ID Number

OFFICE DEPOT ORLANDO 6876 (Continued)

S122439235

Comments: Not reported

Contact:

Contact ID: Not reported

Year: 2017

Facility Id: 6114633

Contact Type: Emergency Contact

Contact Name: Corey Mowery

Contact Title: Not reported

Contact Phone: (717) 609-7311

Contact 24Hr Phone: Not reported

Contact Telephone 2: (717) 609-7311

Contact Telephone 3: Not reported

Contact Telephone 4: 4075832261

Contact Telephone 5: Not reported

Contact Telephone 6: (561) 438-7903

Contact Email: corey.mowery@officedepot.com

FD980
West
1/4-1/2
0.255 mi.
1349 ft.

CYPRESS PARK V WAREHOUSE
1611 CYPRESS LAKE DR
ORLANDO, FL 32837
Site 6 of 9 in cluster FD

FINDS 1011913360
ECHO N/A

Actual:
89 ft.

FINDS:

Focus Map:
8

Registry ID: 110037314475

Environmental Interest/Information System

US National Pollutant Discharge Elimination System (NPDES) module of the Compliance Information System (ICIS) tracks surface water permits issued under the Clean Water Act. Under NPDES, all facilities that discharge pollutants from any point source into waters of the United States are required to obtain a permit. The permit will likely contain limits on what can be discharged, impose monitoring and reporting requirements, and include other provisions to ensure that the discharge does not adversely affect water quality.

Florida Environmental System Today Application (FIESTA) Data Maintenance (FDM) system maintains entity, environmental interest and affiliation data for the State of Florida.

[Click this hyperlink](#) while viewing on your computer to access additional FINDS: detail in the EDR Site Report.

ECHO:

Envid: 1011913360
Registry ID: 110037314475
DFR URL: <http://echo.epa.gov/detailed-facility-report?fid=110037314475>

MAP FINDINGS

Map ID
Direction
Distance
Elevation

Site

Database(s)

EDR ID Number
EPA ID Number

FE981 **EURO METALS**
WSW **9109 BACHMAN RD STE B**
1/4-1/2 **ORLANDO, FL 32824**
0.259 mi.
1369 ft. **Site 1 of 9 in cluster FE**

FINDS **1007739251**
ECHO **N/A**

Actual: **FINDS:**
95 ft.

Focus Map: Registry ID: 110020489354
5

Environmental Interest/Information System
RCRAInfo is a national information system that supports the Resource Conservation and Recovery Act (RCRA) program through the tracking of events and activities related to facilities that generate, transport, and treat, store, or dispose of hazardous waste. RCRAInfo allows RCRA program staff to track the notification, permit, compliance, and corrective action activities required under RCRA.

Florida Environmental System Today Application (FIESTA) Data Maintenance (FDM) system maintains entity, environmental interest and affiliation data for the State of Florida.

[Click this hyperlink](#) while viewing on your computer to access additional FINDS: detail in the EDR Site Report.

ECHO:
Envid: 1007739251
Registry ID: 110020489354
DFR URL: <http://echo.epa.gov/detailed-facility-report?fid=110020489354>

FE982 **OKI WEAR INC**
WSW **9109 BACHMAN RD**
1/4-1/2 **ORLANDO, FL 32824**
0.259 mi.
1369 ft. **Site 2 of 9 in cluster FE**

FINDS **1007249783**
ECHO **N/A**

Actual: **FINDS:**
95 ft.

Focus Map: Registry ID: 110017218376
5

Environmental Interest/Information System
RCRAInfo is a national information system that supports the Resource Conservation and Recovery Act (RCRA) program through the tracking of events and activities related to facilities that generate, transport, and treat, store, or dispose of hazardous waste. RCRAInfo allows RCRA program staff to track the notification, permit, compliance, and corrective action activities required under RCRA.

Florida Environmental System Today Application (FIESTA) Data Maintenance (FDM) system maintains entity, environmental interest and affiliation data for the State of Florida.

[Click this hyperlink](#) while viewing on your computer to access additional FINDS: detail in the EDR Site Report.

ECHO:
Envid: 1007249783

Map ID
Direction
Distance
Elevation

MAP FINDINGS

Site

Database(s)

EDR ID Number
EPA ID Number

OKI WEAR INC (Continued)

1007249783

Registry ID: 110017218376
DFR URL: <http://echo.epa.gov/detailed-facility-report?fid=110017218376>

FE983
WSW
1/4-1/2
0.259 mi.
1369 ft.

EURO METALS
9109 BACHMAN RD STE B
ORLANDO, FL 32824
Site 3 of 9 in cluster FE

RCRA NonGen / NLR

1007879329
FLR000112748

Actual:
95 ft.

RCRA NonGen / NLR:

Date form received by agency: 02/28/2008

Focus Map:
5

Facility name: EURO METALS
Facility address: 9109 BACHMAN RD STE B
ORLANDO, FL 32824-8020

EPA ID: FLR000112748
Mailing address: BACHMAN RD
ORLANDO, FL 32824-8020

Contact: BAHRAM KHORSANDI
Contact address: BACHMAN RD STE B
ORLANDO, FL 32824-8020

Contact country: US
Contact telephone: 407-850-0000
Contact email: Not reported

EPA Region: 04
Land type: Private
Classification: Non-Generator

Description: Handler: Non-Generators do not presently generate hazardous waste

Handler Activities Summary:

U.S. importer of hazardous waste: No
Mixed waste (haz. and radioactive): No
Recycler of hazardous waste: No
Transporter of hazardous waste: No
Treater, storer or disposer of HW: No
Underground injection activity: No
On-site burner exemption: No
Furnace exemption: No
Used oil fuel burner: No
Used oil processor: No
User oil refiner: No
Used oil fuel marketer to burner: No
Used oil Specification marketer: No
Used oil transfer facility: No
Used oil transporter: No

Historical Generators:

Date form received by agency: 02/28/2008
Site name: EURO METALS
Classification: Not a generator, verified

Date form received by agency: 10/26/2004
Site name: EURO METALS
Classification: Small Quantity Generator

Date form received by agency: 09/15/2004
Site name: EURO METALS
Classification: Conditionally Exempt Small Quantity Generator

Map ID
Direction
Distance
Elevation

MAP FINDINGS

Site

Database(s)

EDR ID Number
EPA ID Number

EURO METALS (Continued)

1007879329

Hazardous Waste Summary:

. Waste code: D001
. Waste name: IGNITABLE WASTE

Facility Has Received Notices of Violations:

Regulation violated: Not reported
Area of violation: State Statute or Regulation
Date violation determined: 09/15/2004
Date achieved compliance: 08/30/2005
Violation lead agency: State
Enforcement action: DEP MEETING
Enforcement action date: 12/28/2005
Enf. disposition status: Not reported
Enf. disp. status date: Not reported
Enforcement lead agency: State
Proposed penalty amount: Not reported
Final penalty amount: Not reported
Paid penalty amount: Not reported

Regulation violated: GGR:262.11
Area of violation: Generators - General
Date violation determined: 09/15/2004
Date achieved compliance: 08/30/2005
Violation lead agency: State
Enforcement action: DEP WARNING LETTER
Enforcement action date: 10/26/2004
Enf. disposition status: Not reported
Enf. disp. status date: Not reported
Enforcement lead agency: State
Proposed penalty amount: Not reported
Final penalty amount: Not reported
Paid penalty amount: Not reported

Regulation violated: UGN:279.22(c)(1)
Area of violation: Used Oil - Generators
Date violation determined: 09/15/2004
Date achieved compliance: 08/30/2005
Violation lead agency: State
Enforcement action: DEP MEETING
Enforcement action date: 12/28/2005
Enf. disposition status: Not reported
Enf. disp. status date: Not reported
Enforcement lead agency: State
Proposed penalty amount: Not reported
Final penalty amount: Not reported
Paid penalty amount: Not reported

Regulation violated: GGR:262.11
Area of violation: Generators - General
Date violation determined: 09/15/2004
Date achieved compliance: 08/30/2005
Violation lead agency: State
Enforcement action: Not reported
Enforcement action date: Not reported
Enf. disposition status: Not reported

Map ID
Direction
Distance
Elevation

MAP FINDINGS

Site

Database(s)

EDR ID Number
EPA ID Number

EURO METALS (Continued)

1007879329

Enf. disp. status date: Not reported
Enforcement lead agency: Not reported
Proposed penalty amount: Not reported
Final penalty amount: Not reported
Paid penalty amount: Not reported

Regulation violated: GGR:262.12
Area of violation: Generators - General
Date violation determined: 09/15/2004
Date achieved compliance: 08/30/2005
Violation lead agency: State
Enforcement action: DEP WARNING LETTER
Enforcement action date: 10/26/2004
Enf. disposition status: Not reported
Enf. disp. status date: Not reported
Enforcement lead agency: State
Proposed penalty amount: Not reported
Final penalty amount: Not reported
Paid penalty amount: Not reported

Regulation violated: GPT:262.34(d)(1)
Area of violation: Generators - Pre-transport
Date violation determined: 09/15/2004
Date achieved compliance: 08/30/2005
Violation lead agency: State
Enforcement action: DEP MEETING
Enforcement action date: 12/28/2005
Enf. disposition status: Not reported
Enf. disp. status date: Not reported
Enforcement lead agency: State
Proposed penalty amount: Not reported
Final penalty amount: Not reported
Paid penalty amount: Not reported

Regulation violated: GGR:262.11
Area of violation: Generators - General
Date violation determined: 09/15/2004
Date achieved compliance: 08/30/2005
Violation lead agency: State
Enforcement action: DEP MEETING
Enforcement action date: 12/28/2005
Enf. disposition status: Not reported
Enf. disp. status date: Not reported
Enforcement lead agency: State
Proposed penalty amount: Not reported
Final penalty amount: Not reported
Paid penalty amount: Not reported

Regulation violated: Not reported
Area of violation: State Statute or Regulation
Date violation determined: 09/15/2004
Date achieved compliance: 08/30/2005
Violation lead agency: State
Enforcement action: Not reported
Enforcement action date: Not reported
Enf. disposition status: Not reported
Enf. disp. status date: Not reported

Map ID
Direction
Distance
Elevation

MAP FINDINGS

Site

Database(s)

EDR ID Number
EPA ID Number

EURO METALS (Continued)

1007879329

Enforcement lead agency: Not reported
Proposed penalty amount: Not reported
Final penalty amount: Not reported
Paid penalty amount: Not reported

Regulation violated: GGR:262.12
Area of violation: Generators - General
Date violation determined: 09/15/2004
Date achieved compliance: 08/30/2005
Violation lead agency: State
Enforcement action: DEP MEETING
Enforcement action date: 12/28/2005
Enf. disposition status: Not reported
Enf. disp. status date: Not reported
Enforcement lead agency: State
Proposed penalty amount: Not reported
Final penalty amount: Not reported
Paid penalty amount: Not reported

Regulation violated: GPT:262.34(d)(1)
Area of violation: Generators - Pre-transport
Date violation determined: 09/15/2004
Date achieved compliance: 08/30/2005
Violation lead agency: State
Enforcement action: DEP WARNING LETTER
Enforcement action date: 10/26/2004
Enf. disposition status: Not reported
Enf. disp. status date: Not reported
Enforcement lead agency: State
Proposed penalty amount: Not reported
Final penalty amount: Not reported
Paid penalty amount: Not reported

Regulation violated: Not reported
Area of violation: State Statute or Regulation
Date violation determined: 09/15/2004
Date achieved compliance: 08/30/2005
Violation lead agency: State
Enforcement action: DEP WARNING LETTER
Enforcement action date: 10/26/2004
Enf. disposition status: Not reported
Enf. disp. status date: Not reported
Enforcement lead agency: State
Proposed penalty amount: Not reported
Final penalty amount: Not reported
Paid penalty amount: Not reported

Regulation violated: UGN:279.22(c)(1)
Area of violation: Used Oil - Generators
Date violation determined: 09/15/2004
Date achieved compliance: 08/30/2005
Violation lead agency: State
Enforcement action: Not reported
Enforcement action date: Not reported
Enf. disposition status: Not reported
Enf. disp. status date: Not reported
Enforcement lead agency: Not reported

Map ID
Direction
Distance
Elevation

MAP FINDINGS

Site

Database(s)

EDR ID Number
EPA ID Number

EURO METALS (Continued)

1007879329

Proposed penalty amount: Not reported
Final penalty amount: Not reported
Paid penalty amount: Not reported

Regulation violated: GGR:262.12
Area of violation: Generators - General
Date violation determined: 09/15/2004
Date achieved compliance: 08/30/2005
Violation lead agency: State
Enforcement action: Not reported
Enforcement action date: Not reported
Enf. disposition status: Not reported
Enf. disp. status date: Not reported
Enforcement lead agency: Not reported
Proposed penalty amount: Not reported
Final penalty amount: Not reported
Paid penalty amount: Not reported

Regulation violated: GPT:262.34(d)(1)
Area of violation: Generators - Pre-transport
Date violation determined: 09/15/2004
Date achieved compliance: 08/30/2005
Violation lead agency: State
Enforcement action: Not reported
Enforcement action date: Not reported
Enf. disposition status: Not reported
Enf. disp. status date: Not reported
Enforcement lead agency: Not reported
Proposed penalty amount: Not reported
Final penalty amount: Not reported
Paid penalty amount: Not reported

Regulation violated: UGN:279.22(c)(1)
Area of violation: Used Oil - Generators
Date violation determined: 09/15/2004
Date achieved compliance: 08/30/2005
Violation lead agency: State
Enforcement action: DEP WARNING LETTER
Enforcement action date: 10/26/2004
Enf. disposition status: Not reported
Enf. disp. status date: Not reported
Enforcement lead agency: State
Proposed penalty amount: Not reported
Final penalty amount: Not reported
Paid penalty amount: Not reported

Evaluation Action Summary:

Evaluation date: 05/18/2006
Evaluation: NON-FINANCIAL RECORD REVIEW
Area of violation: Not reported
Date achieved compliance: Not reported
Evaluation lead agency: State

Evaluation date: 08/30/2005
Evaluation: COMPLIANCE EVALUATION INSPECTION ON-SITE
Area of violation: Not reported
Date achieved compliance: Not reported

Map ID
Direction
Distance
Elevation

MAP FINDINGS

Site

Database(s)

EDR ID Number
EPA ID Number

EURO METALS (Continued)

1007879329

Evaluation lead agency: State

Evaluation date: 09/15/2004
Evaluation: COMPLIANCE EVALUATION INSPECTION ON-SITE
Area of violation: Used Oil - Generators
Date achieved compliance: 08/30/2005
Evaluation lead agency: State

Evaluation date: 09/15/2004
Evaluation: COMPLIANCE EVALUATION INSPECTION ON-SITE
Area of violation: Generators - General
Date achieved compliance: 08/30/2005
Evaluation lead agency: State

Evaluation date: 09/15/2004
Evaluation: COMPLIANCE EVALUATION INSPECTION ON-SITE
Area of violation: Generators - Pre-transport
Date achieved compliance: 08/30/2005
Evaluation lead agency: State

Evaluation date: 09/15/2004
Evaluation: COMPLIANCE EVALUATION INSPECTION ON-SITE
Area of violation: State Statute or Regulation
Date achieved compliance: 08/30/2005
Evaluation lead agency: State

FE984
WSW
1/4-1/2
0.259 mi.
1369 ft.

OKI WEAR INC
9109 BACHMAN RD
ORLANDO, FL 32824
Site 4 of 9 in cluster FE

RCRA NonGen / NLR 1007201972
FLR000105312

Actual:
95 ft.
Focus Map:
5

RCRA NonGen / NLR:
Date form received by agency: 10/26/2016
Facility name: OKI WEAR INC
Facility address: 9109 BACHMAN RD
ORLANDO, FL 32824-8020
EPA ID: FLR000105312
Contact: KHORSAND ARAGH
Contact address: 9109 BACHMAN RD
ORLANDO, FL 32824-8020
Contact country: US
Contact telephone: 407-240-0000
Contact email: Not reported
EPA Region: 04
Land type: Private
Classification: Non-Generator
Description: Handler: Non-Generators do not presently generate hazardous waste

Owner/Operator Summary:
Owner/operator name: OKI WEAR INC
Owner/operator address: 9109 BACHMAN RD
ORLANDO, FL 32824
Owner/operator country: US
Owner/operator telephone: Not reported
Owner/operator email: Not reported
Owner/operator fax: Not reported
Owner/operator extension: Not reported

Map ID
Direction
Distance
Elevation

MAP FINDINGS

Site

Database(s)

EDR ID Number
EPA ID Number

OKI WEAR INC (Continued)

1007201972

Legal status: Private
Owner/Operator Type: Operator
Owner/Op start date: 02/04/2004
Owner/Op end date: Not reported

Owner/operator name: KHORSAND ARAGH
Owner/operator address: 9109 BACHMAN RD
ORLANDO, FL 32824

Owner/operator country: US
Owner/operator telephone: Not reported
Owner/operator email: Not reported
Owner/operator fax: Not reported
Owner/operator extension: Not reported
Legal status: Private
Owner/Operator Type: Owner
Owner/Op start date: 02/04/2004
Owner/Op end date: Not reported

Handler Activities Summary:

U.S. importer of hazardous waste: No
Mixed waste (haz. and radioactive): No
Recycler of hazardous waste: No
Transporter of hazardous waste: No
Treater, storer or disposer of HW: No
Underground injection activity: No
On-site burner exemption: No
Furnace exemption: No
Used oil fuel burner: No
Used oil processor: No
User oil refiner: No
Used oil fuel marketer to burner: No
Used oil Specification marketer: No
Used oil transfer facility: No
Used oil transporter: No

Historical Generators:

Date form received by agency: 09/15/2004
Site name: OKI WEAR INC
Classification: Conditionally Exempt Small Quantity Generator

Date form received by agency: 02/04/2004
Site name: OKI WEAR INC
Classification: Conditionally Exempt Small Quantity Generator

Hazardous Waste Summary:

. Waste code: D001
. Waste name: IGNITABLE WASTE

. Waste code: D018
. Waste name: BENZENE

. Waste code: D039
. Waste name: TETRACHLOROETHYLENE

. Waste code: D040

Map ID
Direction
Distance
Elevation

MAP FINDINGS

Site

Database(s)

EDR ID Number
EPA ID Number

OKI WEAR INC (Continued)

1007201972

Waste name: TRICHLOROETHYLENE

Violation Status: No violations found

Evaluation Action Summary:

Evaluation date: 09/15/2004
Evaluation: COMPLIANCE EVALUATION INSPECTION ON-SITE
Area of violation: Not reported
Date achieved compliance: Not reported
Evaluation lead agency: State

985
NNE
1/4-1/2
0.262 mi.
1381 ft.

7575 EXCHANGE DRIVE
ORLANDO, FL

FL SPILLS S105191202
N/A

Actual:
99 ft.

SPILLS:

Focus Map:
2

OHMIT Incident Number: 10908
Incident Legacy: 01-11-3207Z
On-Scene Response: No
Criminal Indicator: No
Hurricane Indicator: No
Incident Date: 05/03/2001
Incident Status: Closed
Incident Report Date: Not reported

FF986
NE
1/4-1/2
0.262 mi.
1385 ft.

ANIXTER - ORLANDO
7550 BROKERAGE DRIVE
ORLANDO, FL 32890

FL TIER 2 S109615312
N/A

Site 1 of 6 in cluster FF

Actual:
94 ft.

TIER 2:

Focus Map:
1

Name: ANIXTER - ORLANDO
Address: 7550 BROKERAGE DRIVE
City,State,Zip: ORLANDO, FL 32890

Year: 2011
Facility Id: 3991043
Active Date: Not reported
Inactive Date: Not reported
Sale Pending: Not reported
Original Date: Not reported
PLOT Source: Not reported
Latitude: 28.4552
Longitude: -81.419020
LEPC District: Not reported
Counties: Not reported
SERC: Not reported
Program Level: Not reported
PRIME: Not reported
SIC Code: Not reported
SIC Code 2: Not reported
NAICS Code: Not reported
Last Modified Date: 11/12/2012
First Submit Date: 11/09/2012

Map ID
Direction
Distance
Elevation

MAP FINDINGS

Site

Database(s)

EDR ID Number
EPA ID Number

ANIXTER - ORLANDO (Continued)

S109615312

Data Submitted By: Florida Division of Emergency Management
Company Name: ANIXTER INCORPORATED
Comments: Not reported

Contact:

Contact ID: Not reported
Year: 2011
Facility Id: 3991043
Contact Type: Tier II Secondary 24 Hour Contact
Contact Name: LUIS FERNANDEZ
Contact Title: Not reported
Contact Phone: 863-557-6957
Contact 24Hr Phone: Not reported
Contact Telephone 2: Not reported
Contact Telephone 3: Not reported
Contact Telephone 4: Not reported
Contact Telephone 5: Not reported
Contact Telephone 6: Not reported
Contact Email: luis.fernandez@anixter.com

Contact ID: Not reported
Year: 2011
Facility Id: 3991043
Contact Type: Tier II Emergency Contact
Contact Name: HUGO MAHECHA
Contact Title: Not reported
Contact Phone: 407-470-1888
Contact 24Hr Phone: Not reported
Contact Telephone 2: Not reported
Contact Telephone 3: Not reported
Contact Telephone 4: Not reported
Contact Telephone 5: Not reported
Contact Telephone 6: Not reported
Contact Email: hugo.mahecha@anixter.com

Contact ID: Not reported
Year: 2011
Facility Id: 3991043
Contact Type: Tier II Secondary Contact
Contact Name: LUIS FERNANDEZ
Contact Title: Not reported
Contact Phone: 407-470-1888
Contact 24Hr Phone: Not reported
Contact Telephone 2: Not reported
Contact Telephone 3: Not reported
Contact Telephone 4: Not reported
Contact Telephone 5: Not reported
Contact Telephone 6: Not reported
Contact Email: luis.fernandez@anixter.com

Contact ID: Not reported
Year: 2011
Facility Id: 3991043
Contact Type: Tier II Emergency 24 Hour Contact
Contact Name: HUGO MAHECHA
Contact Title: Not reported
Contact Phone: 407-470-0784
Contact 24Hr Phone: Not reported

Map ID
Direction
Distance
Elevation

MAP FINDINGS

Site

Database(s)

EDR ID Number
EPA ID Number

ANIXTER - ORLANDO (Continued)

S109615312

Contact Telephone 2: Not reported
Contact Telephone 3: Not reported
Contact Telephone 4: Not reported
Contact Telephone 5: Not reported
Contact Telephone 6: Not reported
Contact Email: hugo.mahecha@anixter.com

Name: ANIXTER - ORLANDO
Address: 7550 BROKERAGE DRIVE
City,State,Zip: ORLANDO, FL 32890

Year: 2010
Facility Id: Not reported
Active Date: Not reported
Inactive Date: Not reported
Sale Pending: Not reported
Original Date: Not reported
PLOT Source: Not reported
Latitude: 28.4552
Longitude: -81.42
LEPC District: Not reported
Counties: Not reported
SERC: Not reported
Program Level: Not reported
PRIME: Not reported
SIC Code: Not reported
SIC Code 2: Not reported
NAICS Code: Not reported
Last Modified Date: Not reported
First Submit Date: Not reported
Data Submitted By: Not reported
Company Name: Not reported
Comments: Not reported

Chemical Code: 7664939
Chemical Name: Sulfuric acid
Chemical State: LIQUID
Location Name: Entire Facility
Container Code: R
Pressure Code: 1
Temperature Code: 4
Average Quantity: 1046
Maximum Quantity: 1046
Days On Site: 365

Name: ANIXTER - ORLANDO
Address: 7550 BROKERAGE DRIVE
City,State,Zip: ORLANDO, FL 32890

Year: 2010
Facility Id: Not reported
Active Date: Not reported
Inactive Date: Not reported
Sale Pending: Not reported
Original Date: Not reported

Map ID
Direction
Distance
Elevation

MAP FINDINGS

Site

Database(s)

EDR ID Number
EPA ID Number

ANIXTER - ORLANDO (Continued)

S109615312

PLOT Source: Not reported
Latitude: 28.4552
Longitude: -81.42
LEPC District: Not reported
Counties: Not reported
SERC: Not reported
Program Level: Not reported
PRIME: Not reported
SIC Code: Not reported
SIC Code 2: Not reported
NAICS Code: Not reported
Last Modified Date: Not reported
First Submit Date: Not reported
Data Submitted By: Not reported
Company Name: Not reported
Comments: Not reported

Chemical Code: 7664939
Chemical Name: Sulfuric acid
Chemical State: LIQUID
Location Name: Entire Facility
Container Code: R
Pressure Code: 1
Temperature Code: 4
Average Quantity: 1046
Maximum Quantity: 1046
Days On Site: 365

Name: ANIXTER - ORLANDO
Address: 7550 BROKERAGE DRIVE
City,State,Zip: ORLANDO, FL 32890
Year: Not reported
Facility Id: Not reported
Active Date: Not reported
Inactive Date: Not reported
Sale Pending: False
Original Date: Not reported
PLOT Source: Not reported
Latitude: 28.455200
Longitude: -81.419020
LEPC District: 6
Counties: Volusia, Seminole, Osceola, Orange, Lake, Brevard,
SERC: 36172
Program Level: Not reported
PRIME: 26886
SIC Code: 4225
SIC Code 2: Not reported
NAICS Code: 49311

Other Chemical Data:

Report Year: 2008
Tier 2 Report ID: 108332
Chemical ID: 320146
CAS Number: 7664939
Chemical Name: Sulfuric acid
Chemical Date: 7/1/2009
Average Amount: 3
Maximum Amount: 1046

Map ID
Direction
Distance
Elevation

MAP FINDINGS

Site

Database(s)

EDR ID Number
EPA ID Number

ANIXTER - ORLANDO (Continued)

S109615312

Location ID: 521667
Chemical State: Liquid
Mixture: True
Mixture Percent: .00
Container: R - OTHER
Pressure: 1 - AMBIENT PRESSURE
Temperature: 4 - AMBIENT TEMPERATURE
Average Amount: 0
Maximum Amount: 0
Days on Site: 365
Site Plan: False
Site Plan Document: Not reported
Private Location: False
Location: THROUGHOUT FACILITY, FORKLIFTS

Location ID: 521668
Chemical State: Liquid
Mixture: True
Mixture Percent: .00
Container: R - OTHER
Pressure: 1 - AMBIENT PRESSURE
Temperature: 4 - AMBIENT TEMPERATURE
Average Amount: 0
Maximum Amount: 0
Days on Site: 365
Site Plan: False
Site Plan Document: Not reported
Private Location: False
Location: BATTERY CHARGING STATION WEST SIDE OF WAREHOUSE BY END OF AISLES 18 AND 25

Report Year: 2007
Tier 2 Report ID: 108331
Chemical ID: 320145
CAS Number: 7664939
Chemical Name: Sulfuric acid
Chemical Date: 7/1/2009
Average Amount: 3
Maximum Amount: 1046
Location ID: 521665
Chemical State: Liquid
Mixture: True
Mixture Percent: .00
Container: R - OTHER
Pressure: 1 - AMBIENT PRESSURE
Temperature: 4 - AMBIENT TEMPERATURE
Average Amount: 0
Maximum Amount: 0
Days on Site: 365
Site Plan: False
Site Plan Document: Not reported
Private Location: False
Location: THROUGHOUT FACILITY, FORKLIFTS

Location ID: 521666
Chemical State: Liquid

Map ID
Direction
Distance
Elevation

MAP FINDINGS

Site

Database(s)

EDR ID Number
EPA ID Number

ANIXTER - ORLANDO (Continued)

S109615312

Mixture: True
Mixture Percent: .00
Container: R - OTHER
Pressure: 1 - AMBIENT PRESSURE
Temperature: 4 - AMBIENT TEMPERATURE
Average Amount: 0
Maximum Amount: 0
Days on Site: 365
Site Plan: False
Site Plan Document: Not reported
Private Location: False
Location: BATTERY CHARGING STATION WEST SIDE OF WAREHOUSE BY END OF AISLES 18 AND 25

Report Year: 2006
Tier 2 Report ID: 108330
Chemical ID: 320144
CAS Number: 7664939
Chemical Name: Sulfuric acid
Chemical Date: 7/1/2009
Average Amount: 3
Maximum Amount: 1046
Location ID: 521663
Chemical State: Liquid
Mixture: True
Mixture Percent: .00
Container: R - OTHER
Pressure: 1 - AMBIENT PRESSURE
Temperature: 4 - AMBIENT TEMPERATURE
Average Amount: 0
Maximum Amount: 0
Days on Site: 365
Site Plan: False
Site Plan Document: Not reported
Private Location: False
Location: THROUGHOUT FACILITY, FORKLIFTS

Location ID: 521664
Chemical State: Liquid
Mixture: True
Mixture Percent: .00
Container: R - OTHER
Pressure: 1 - AMBIENT PRESSURE
Temperature: 4 - AMBIENT TEMPERATURE
Average Amount: 0
Maximum Amount: 0
Days on Site: 365
Site Plan: False
Site Plan Document: Not reported
Private Location: False
Location: BATTERY CHARGING STATION WEST SIDE OF WAREHOUSE BY END OF AISLES 18 AND 25

Report Year: 2005
Tier 2 Report ID: 108329

Map ID
Direction
Distance
Elevation

MAP FINDINGS

Site

Database(s)

EDR ID Number
EPA ID Number

ANIXTER - ORLANDO (Continued)

S109615312

Chemical ID: 320143
CAS Number: 7664939
Chemical Name: Sulfuric acid
Chemical Date: 7/1/2009
Average Amount: 3
Maximum Amount: 1046
Location ID: 521661
Chemical State: Liquid
Mixture: True
Mixture Percent: .00
Container: R - OTHER
Pressure: 1 - AMBIENT PRESSURE
Temperature: 4 - AMBIENT TEMPERATURE
Average Amount: 0
Maximum Amount: 0
Days on Site: 365
Site Plan: False
Site Plan Document: Not reported
Private Location: False
Location: THROUGHOUT FACILITY FACILITY, FORKLIFTS

Location ID: 521662
Chemical State: Liquid
Mixture: True
Mixture Percent: .00
Container: R - OTHER
Pressure: 1 - AMBIENT PRESSURE
Temperature: 4 - AMBIENT TEMPERATURE
Average Amount: 0
Maximum Amount: 0
Days on Site: 365
Site Plan: False
Site Plan Document: Not reported
Private Location: False
Location: BATTERY CHARGING STATION WEST SIDE OF WAREHOUSE BY END OF AISLES 18 AND 25

Report Year: 2004
Tier 2 Report ID: 108328
Chemical ID: 320142
CAS Number: 7664939
Chemical Name: Sulfuric acid
Chemical Date: 7/1/2009
Average Amount: 3
Maximum Amount: 1046
Location ID: 521659
Chemical State: Liquid
Mixture: True
Mixture Percent: .00
Container: R - OTHER
Pressure: 1 - AMBIENT PRESSURE
Temperature: 4 - AMBIENT TEMPERATURE
Average Amount: 0
Maximum Amount: 0
Days on Site: 365
Site Plan: False

Map ID
Direction
Distance
Elevation

MAP FINDINGS

Site

Database(s)

EDR ID Number
EPA ID Number

ANIXTER - ORLANDO (Continued)

S109615312

Site Plan Document: Not reported
Private Location: False
Location: THROUGHOUT FACILITY, FORKLIFTS

Location ID: 521660
Chemical State: Liquid
Mixture: True
Mixture Percent: .00
Container: R - OTHER
Pressure: 1 - AMBIENT PRESSURE
Temperature: 4 - AMBIENT TEMPERATURE
Average Amount: 0
Maximum Amount: 0
Days on Site: 365
Site Plan: False
Site Plan Document: Not reported
Private Location: False
Location: BATTERY CHARGING STATION WEST SIDE OF WAREHOUSE BY END OF AISLES 18 AND 25

Company Info:

Company Name: ANIXTER INCORPORATED
Company Address: 1790 COMMERCE AVENUE NORTH
Company City,St,Zip: SAINT PETERSBURG, FL 33716
Company Phone: 727-741-8960
Company Fax: Not reported
Company Email: Not reported
FEI Number: 362361285
Comany Contact Name: LAURIE CABLE
Cmpny Contact Phone: 727-741-8960
Reduced Fees: True
Exempt Fees: False
Electronic Filing: False
Employee: 0
Comments: Not reported

FF987
NE
1/4-1/2
0.262 mi.
1385 ft.

ANIXTER ORLANDO
7550 BROKERAGE DRIVE
ORLANDO, FL 32809

Site 2 of 6 in cluster FF

FL TIER 2 S120696620
N/A

Actual:
94 ft.

TIER 2:

Name: ANIXTER ORLANDO
Address: 7550 BROKERAGE DRIVE
City,State,Zip: ORLANDO, FL 32809

Focus Map:
1

Year: 2018
Facility Id: 6375541
Active Date: Not reported
Inactive Date: Not reported
Sale Pending: Not reported
Original Date: Not reported

Map ID
Direction
Distance
Elevation

MAP FINDINGS

Site

Database(s)

EDR ID Number
EPA ID Number

ANIXTER ORLANDO (Continued)

S120696620

PLOT Source: Not reported
Latitude: Not reported
Longitude: Not reported
LEPC District: Not reported
Counties: Not reported
SERC: Not reported
Program Level: Not reported
PRIME: Not reported
SIC Code: Not reported
SIC Code 2: Not reported
NAICS Code: 423610
Last Modified Date: 02/11/2019
First Submit Date: 02/11/2019
Data Submitted By: Paul Bentley
Company Name: Anixter Inc.
Comments: Not reported

Contact:

Contact ID: Not reported
Year: 2018
Facility Id: 6375541
Contact Type: Owner / Operator
Contact Name: Paul Bentley
Contact Title: Not reported
Contact Phone: 678-232-4031
Contact 24Hr Phone: Not reported
Contact Telephone 2: 407-240-1888
Contact Telephone 3: Not reported
Contact Telephone 4: Not reported
Contact Telephone 5: Not reported
Contact Telephone 6: Not reported
Contact Email: Paul.Bentley@anixter.com

Name: ANIXTER ORLANDO
Address: 7550 BROKERAGE DRIVE
City,State,Zip: ORLANDO, FL 32809

Year: 2017
Facility Id: 6084555
Active Date: Not reported
Inactive Date: Not reported
Sale Pending: Not reported
Original Date: Not reported
PLOT Source: Not reported
Latitude: Not reported
Longitude: Not reported
LEPC District: Not reported
Counties: Not reported
SERC: Not reported
Program Level: Not reported
PRIME: Not reported
SIC Code: Not reported
SIC Code 2: Not reported
NAICS Code: 423610
Last Modified Date: 02/26/2018
First Submit Date: 02/26/2018

Map ID
Direction
Distance
Elevation

MAP FINDINGS

Site

Database(s)

EDR ID Number
EPA ID Number

ANIXTER ORLANDO (Continued)

S120696620

Data Submitted By: Paul Bentley
Company Name: Anixter Inc.
Comments: Not reported

Contact:

Contact ID: Not reported
Year: 2017
Facility Id: 6084555
Contact Type: Emergency Contact
Contact Name: Paul Bentley
Contact Title: Not reported
Contact Phone: 678-232-4031
Contact 24Hr Phone: Not reported
Contact Telephone 2: 407-240-1755
Contact Telephone 3: 678-232-4031
Contact Telephone 4: 678-232-4031
Contact Telephone 5: 678-232-4031
Contact Telephone 6: 678-232-4031
Contact Email: Paul.Bentley@anixter.com

Name: ANIXTER ORLANDO
Address: 7550 BROKERAGE DRIVE
City,State,Zip: ORLANDO, FL 32809

Year: 2016
Facility Id: 5840525
Active Date: Not reported
Inactive Date: Not reported
Sale Pending: Not reported
Original Date: Not reported
PLOT Source: Not reported
Latitude: Not reported
Longitude: Not reported
LEPC District: Not reported
Counties: Not reported
SERC: Not reported
Program Level: Not reported
PRIME: Not reported
SIC Code: Not reported
SIC Code 2: Not reported
NAICS Code: 423610
Last Modified Date: 02/27/2017
First Submit Date: 02/17/2017
Data Submitted By: Paul Bentley
Company Name: Anixter Inc.
Comments: Not reported

Contact:

Contact ID: Not reported
Year: 2016
Facility Id: 5840525
Contact Type: Emergency Contact
Contact Name: Paul Bentley
Contact Title: Not reported
Contact Phone: 678-232-4031
Contact 24Hr Phone: Not reported

Map ID
Direction
Distance
Elevation

MAP FINDINGS

Site

Database(s)

EDR ID Number
EPA ID Number

ANIXTER ORLANDO (Continued)

S120696620

Contact Telephone 2: 678-232-4031
Contact Telephone 3: 678-232-4031
Contact Telephone 4: 678-232-4031
Contact Telephone 5: 678-232-4031
Contact Telephone 6: 678-232-4031
Contact Email: Paul.Bentley@anixter.com

988
NNW
1/4-1/2
0.263 mi.
1387 ft.

SHINGLE CREEK GOLF CLUB
UNIVERSAL BLVD.
ORLANDO, FL 32819

FINDS 1006376075
ECHO N/A

Actual:
87 ft.

FINDS:

Focus Map:
4

Registry ID: 110012809023

Environmental Interest/Information System

US National Pollutant Discharge Elimination System (NPDES) module of the Compliance Information System (ICIS) tracks surface water permits issued under the Clean Water Act. Under NPDES, all facilities that discharge pollutants from any point source into waters of the United States are required to obtain a permit. The permit will likely contain limits on what can be discharged, impose monitoring and reporting requirements, and include other provisions to ensure that the discharge does not adversely affect water quality.

Florida Environmental System Today Application (FIESTA) Data Maintenance (FDM) system maintains entity, environmental interest and affiliation data for the State of Florida.

[Click this hyperlink](#) while viewing on your computer to access additional FINDS: detail in the EDR Site Report.

ECHO:

Envid: 1006376075
Registry ID: 110012809023
DFR URL: <http://echo.epa.gov/detailed-facility-report?fid=110012809023>

989
ESE
1/4-1/2
0.264 mi.
1392 ft.

FLORIDA BIO-COMPLIANCE, INC.
436 LANDSTREET ROAD
ORLANDO, FL 32824

FINDS 1012217101
ECHO N/A

Actual:
94 ft.

FINDS:

Focus Map:
6

Registry ID: 110040492133

Environmental Interest/Information System

AFS (Aerometric Information Retrieval System (AIRS) Facility Subsystem) replaces the former Compliance Data System (CDS), the

Map ID
Direction
Distance
Elevation

MAP FINDINGS

Site

Database(s)

EDR ID Number
EPA ID Number

FLORIDA BIO-COMPLIANCE, INC. (Continued)

1012217101

National Emission Data System (NEDS), and the Storage and Retrieval of Aerometric Data (SAROAD). AIRS is the national repository for information concerning airborne pollution in the United States. AFS is used to track emissions and compliance data from industrial plants. AFS data are utilized by states to prepare State Implementation Plans to comply with regulatory programs and by EPA as an input for the estimation of total national emissions. AFS is undergoing a major redesign to support facility operating permits required under Title V of the Clean Air Act.

AIR MINOR

[Click this hyperlink](#) while viewing on your computer to access additional FINDS: detail in the EDR Site Report.

ECHO:

Envid: 1012217101
Registry ID: 110040492133
DFR URL: <http://echo.epa.gov/detailed-facility-report?fid=110040492133>

FG990
East
1/4-1/2
0.264 mi.
1394 ft.

PRECAST DESIGNS INC
10305 ROCKET CT
ORLANDO, FL

FL NPDES S107806723
N/A

Site 1 of 4 in cluster FG

Actual:
87 ft.
Focus Map:
9

WASTEWATER:

Facility ID: FLR05C212
Facility Type: Multi-Sector Stormwater GP
Status: Active - Existing, permitted facility/site for which effluent, reclaimed water or wastewater residual discharge into the environment and/or monitoring is taking place.

District Office: TLST
NPDES Permitted Site: Not reported
Environmental Interest: Not reported
Owner Type: Private
Permit Capacity: Not reported
Party Name: David E Ford, President
Company Name: Precast Designs Inc
RP Address: 10305 Rocket Ct
RP Address 2: Not reported
RP City,Stat,Zip: Orlando FL 32824-8559
Telephone: 4078565444
Email: precastdesigns@aol.com
Issue Date: 04/17/2016
Effective Date: 04/17/2016
Expiration Date: 04/16/2021
DOC Description: Generic Permit
Latitude Degrees: 28
Latitude Minutes: 24
Latitude Seconds: 9.82
Longitude Degrees: 81
Longitude Minutes: 22
Longitude Seconds: 9.98
Treatment: Not reported
Decode For Fstatus: Active

MAP FINDINGS

Map ID
 Direction
 Distance
 Elevation

Site

Database(s)

EDR ID Number
 EPA ID Number

FG991 **PRECAST DESIGNS, INC**
East **10305 ROCKET CT**
1/4-1/2 **ORLANDO, FL 32824**
0.264 mi.
1394 ft. **Site 2 of 4 in cluster FG**

RCRA-CESQG **1014466532**
FLT030071971

Actual:
87 ft.

RCRA-CESQG:

Date form received by agency: 03/05/2003

Focus Map:
9

Facility name: PRECAST DESIGNS, INC
 Facility address: 10305 ROCKET CT
 ORLANDO, FL 32824-8559

EPA ID: FLT030071971

Contact: Not reported

Contact address: Not reported

 Not reported

Contact country: US

Contact telephone: Not reported

Contact email: Not reported

EPA Region: 04

Classification: Conditionally Exempt Small Quantity Generator

Description: Handler: generates 100 kg or less of hazardous waste per calendar month, and accumulates 1000 kg or less of hazardous waste at any time; or generates 1 kg or less of acutely hazardous waste per calendar month, and accumulates at any time: 1 kg or less of acutely hazardous waste; or 100 kg or less of any residue or contaminated soil, waste or other debris resulting from the cleanup of a spill, into or on any land or water, of acutely hazardous waste; or generates 100 kg or less of any residue or contaminated soil, waste or other debris resulting from the cleanup of a spill, into or on any land or water, of acutely hazardous waste during any calendar month, and accumulates at any time: 1 kg or less of acutely hazardous waste; or 100 kg or less of any residue or contaminated soil, waste or other debris resulting from the cleanup of a spill, into or on any land or water, of acutely hazardous waste

Handler Activities Summary:

U.S. importer of hazardous waste: No
 Mixed waste (haz. and radioactive): No
 Recycler of hazardous waste: No
 Transporter of hazardous waste: No
 Treater, storer or disposer of HW: No
 Underground injection activity: No
 On-site burner exemption: No
 Furnace exemption: No
 Used oil fuel burner: No
 Used oil processor: No
 User oil refiner: No
 Used oil fuel marketer to burner: No
 Used oil Specification marketer: No
 Used oil transfer facility: No
 Used oil transporter: No

Violation Status: No violations found

MAP FINDINGS

Map ID
Direction
Distance
Elevation

Site

Database(s)

EDR ID Number
EPA ID Number

FG992 **PRECAST DESIGNS, INC**
East **10305 ROCKET COURT**
1/4-1/2 **ORLANDO, FL 32824**
0.264 mi.
1394 ft. **Site 3 of 4 in cluster FG**

FINDS **1005593137**
ECHO **N/A**

Actual: **FINDS:**
87 ft.

Focus Map: Registry ID: 110006779370
9

Environmental Interest/Information System
US National Pollutant Discharge Elimination System (NPDES) module of the Compliance Information System (ICIS) tracks surface water permits issued under the Clean Water Act. Under NPDES, all facilities that discharge pollutants from any point source into waters of the United States are required to obtain a permit. The permit will likely contain limits on what can be discharged, impose monitoring and reporting requirements, and include other provisions to ensure that the discharge does not adversely affect water quality.

RCRAInfo is a national information system that supports the Resource Conservation and Recovery Act (RCRA) program through the tracking of events and activities related to facilities that generate, transport, and treat, store, or dispose of hazardous waste. RCRAInfo allows RCRA program staff to track the notification, permit, compliance, and corrective action activities required under RCRA.

Florida Environmental System Today Application (FIESTA) Data Maintenance (FDM) system maintains entity, environmental interest and affiliation data for the State of Florida.

[Click this hyperlink](#) while viewing on your computer to access additional FINDS: detail in the EDR Site Report.

ECHO:
Envid: 1005593137
Registry ID: 110006779370
DFR URL: <http://echo.epa.gov/detailed-facility-report?fid=110006779370>

FH993 **SONOCO PRODUCTS COMPANY**
SSE **10895 ROCKET BOULEVARD**
1/4-1/2 **ORLANDO, FL 32824**
0.265 mi.
1399 ft. **Site 1 of 3 in cluster FH**

RCRA-CESQG **1000496863**
FL LUST **FLD003373743**
FL AST
FINDS
ECHO
FL Financial Assurance
FL RESP PARTY

Actual:
89 ft.

Focus Map: **RCRA-CESQG:**
8 Date form received by agency: 09/08/2011
Facility name: RUTLAND GUTTER SUPPLY INC
Facility address: 10895 ROCKET BLVD
 ORLANDO, FL 32824-8510
EPA ID: FLD003373743
Mailing address: ROCKET BLVD
 ORLANDO, FL 32824-8510
Contact: ROBERT GARRETT
Contact address: ROCKET BLVD
 ORLANDO, FL 32824-8510

Map ID
Direction
Distance
Elevation

MAP FINDINGS

Site

Database(s)

EDR ID Number
EPA ID Number

SONOCO PRODUCTS COMPANY (Continued)

1000496863

Contact country: US
Contact telephone: 305-851-3851
Contact email: Not reported
EPA Region: 04
Land type: Private
Classification: Conditionally Exempt Small Quantity Generator
Description: Handler: generates 100 kg or less of hazardous waste per calendar month, and accumulates 1000 kg or less of hazardous waste at any time; or generates 1 kg or less of acutely hazardous waste per calendar month, and accumulates at any time: 1 kg or less of acutely hazardous waste; or 100 kg or less of any residue or contaminated soil, waste or other debris resulting from the cleanup of a spill, into or on any land or water, of acutely hazardous waste; or generates 100 kg or less of any residue or contaminated soil, waste or other debris resulting from the cleanup of a spill, into or on any land or water, of acutely hazardous waste during any calendar month, and accumulates at any time: 1 kg or less of acutely hazardous waste; or 100 kg or less of any residue or contaminated soil, waste or other debris resulting from the cleanup of a spill, into or on any land or water, of acutely hazardous waste

Owner/Operator Summary:

Owner/operator name: ROBERT GARRETT
Owner/operator address: 10895 ROCKET BLVD
ORLANDO, FL 32824
Owner/operator country: US
Owner/operator telephone: Not reported
Owner/operator email: Not reported
Owner/operator fax: Not reported
Owner/operator extension: Not reported
Legal status: Private
Owner/Operator Type: Owner
Owner/Op start date: 10/18/1996
Owner/Op end date: Not reported

Handler Activities Summary:

U.S. importer of hazardous waste: No
Mixed waste (haz. and radioactive): No
Recycler of hazardous waste: No
Transporter of hazardous waste: No
Treater, storer or disposer of HW: No
Underground injection activity: No
On-site burner exemption: No
Furnace exemption: No
Used oil fuel burner: No
Used oil processor: No
User oil refiner: No
Used oil fuel marketer to burner: No
Used oil Specification marketer: No
Used oil transfer facility: No
Used oil transporter: No

Historical Generators:

Date form received by agency: 08/11/2011
Site name: RUTLAND GUTTER SUPPLY INC
Classification: Conditionally Exempt Small Quantity Generator

Map ID
Direction
Distance
Elevation

MAP FINDINGS

Site

Database(s)

EDR ID Number
EPA ID Number

SONOCO PRODUCTS COMPANY (Continued)

1000496863

Date form received by agency: 09/08/2010
Site name: RUTLAND GUTTER SUPPLY INC
Classification: Not a generator, verified

Date form received by agency: 12/18/1986
Site name: RUTLAND GUTTER SUPPLY INC
Classification: Small Quantity Generator

Hazardous Waste Summary:

. Waste code: D001
. Waste name: IGNITABLE WASTE

Facility Has Received Notices of Violations:

Regulation violated: 262.11
Area of violation: Generators - General
Date violation determined: 08/03/2011
Date achieved compliance: 10/11/2011
Violation lead agency: State
Enforcement action: DEP NON-COMPLIANCE LETTER
Enforcement action date: 09/13/2011
Enf. disposition status: Not reported
Enf. disp. status date: Not reported
Enforcement lead agency: State
Proposed penalty amount: Not reported
Final penalty amount: Not reported
Paid penalty amount: Not reported

Regulation violated: 279.22(c)(1), 62-710.401(6)
Area of violation: Used Oil - Generators
Date violation determined: 08/03/2011
Date achieved compliance: 10/11/2011
Violation lead agency: State
Enforcement action: DEP NON-COMPLIANCE LETTER
Enforcement action date: 09/13/2011
Enf. disposition status: Not reported
Enf. disp. status date: Not reported
Enforcement lead agency: State
Proposed penalty amount: Not reported
Final penalty amount: Not reported
Paid penalty amount: Not reported

Evaluation Action Summary:

Evaluation date: 08/03/2011
Evaluation: COMPLIANCE EVALUATION INSPECTION ON-SITE
Area of violation: Used Oil - Generators
Date achieved compliance: 10/11/2011
Evaluation lead agency: State

Evaluation date: 08/03/2011
Evaluation: COMPLIANCE EVALUATION INSPECTION ON-SITE
Area of violation: Generators - General
Date achieved compliance: 10/11/2011
Evaluation lead agency: State

LUST:

Map ID
Direction
Distance
Elevation

MAP FINDINGS

Site

Database(s)

EDR ID Number
EPA ID Number

SONOCO PRODUCTS COMPANY (Continued)

1000496863

Region: STATE
Facility Id: 9800618
Facility Status: CLOSED
Facility Type: C - Fuel user/Non-retail
Facility Phone: (407)851-5800
Facility Cleanup Rank: 14364
District: Central District
Lat/Long (dms): 28 24 33.6744 / 81 23 25.8576
Section: Not reported
Township: Not reported
Range: Not reported
Feature: Not reported
Method: AGPS
Datum: Not reported
Score: Not reported
Score Effective Date: Not reported
Score When Ranked: 5
Operator: ROBERT GARRETT
Name Update: Not reported
Address Update: Not reported

Petroleum Cleanup PCT Facility Score:
Facility Cleanup Status: CMPL - COMPLETED
Contact: ROBERT GARRETT
Contact Company: SONOCO PRODUCTS CO
Contact Address: 1854 CENTRAL FL PKY
Contact City/State/Zip: ORLANDO, FL 32837
Phone: (407)851-5800
Bad Address Ind: N
State: FL
Zip: 32824, 8510
Score: Not reported
Score Effective Date: Not reported
Related Party ID: 14748
Primary RP Role: ACCOUNT OWNER
RP Begin Date: 1998-07-16
RP Zip: Not reported
RP Extension: Not reported

Discharge Cleanup Summary:
Discharge Date: 9/2/1999
PCT Discharge Combined: Not reported
Cleanup Required: R - CLEANUP REQUIRED
Discharge Cleanup Status: NFA - NFA COMPLETE
Disch Cleanup Status Date: 9/18/2006
Cleanup Work Status: COMPLETED
Information Source: D - DISCHARGE NOTIFICATION
Other Source Description: Not reported
Eligibility Indicator: I - INELIGIBLE
Site Manager: DIN_SM
Site Mgr End Date: 8/23/2006
Tank Office: PCLP48 - ORANGE COUNTY ENVIRONMENTAL PROTECTION DIV

Task Information:
District: CD
Facility ID: 9800618
Facility Status: CLOSED
Facility Type: C - Fuel user/Non-retail -

Map ID
Direction
Distance
Elevation

MAP FINDINGS

Site

Database(s)

EDR ID Number
EPA ID Number

SONOCO PRODUCTS COMPANY (Continued)

1000496863

County: ORANGE
County ID: 48
Cleanup Eligibility Status: I
Source Effective Date: 08-24-2006
Discharge Date: 09-02-1999
Cleanup Required: R - CLEANUP REQUIRED
Discharge Cleanup Status: NFA - NFA COMPLETE
Disch Cleanup Status Date: 09-18-2006
SRC Action Type: NFA - NO FURTHER ACTION
SRC Submit Date: 02-19-2001
SRC Review Date: 08-24-2006
SRC Completion Status: A - APPROVED
SRC Issue Date: 09-18-2006
SRC Comment: Not reported
Cleanup Work Status: COMPLETED
Site Mgr: DIN_SM
Site Mgr End Date: 08-23-2006
Tank Office: PCLP48 - Orange County
SR Task ID: Not reported
SR Cleanup Responsible: -
SR Funding Eligibility Type: -
SR Actual Cost: Not reported
SR Completion Date: Not reported
SR Payment Date: Not reported
SR Oral Date: Not reported
SR Written Date: Not reported
SR Soil Removal: Not reported
SR Free Product Removal: Not reported
SR Soil Tonnage Removed: Not reported
SR Soil Treatment: Not reported
SR Other Treatment: Not reported
SR Alternate Proc Received Date: Not reported
SR Alternate Procedure Status: Not reported
SR Alternate Procedure Status Date: Not reported
SR Alternate Procedure Comments: Not reported
SA Task ID: Not reported
SA Cleanup Responsible: -
SA Funding Eligibility Type: -
SA Actual Cost: Not reported
SA Completion Date: Not reported
SA Payment Date: Not reported
RAP Task ID: Not reported
RAP Cleanup Responsible ID: -
RAP Funding Eligibility Type: -
RAP Actual Cost: Not reported
RAP Completion Date: Not reported
RAP Payment Date: Not reported
RAP Last Order Approved: Not reported
RA Task ID: 79627
RA Cleanup Responsible: RP - RESPONSIBLE PARTY
RA Funding Eligibility Type: -
RA Years to Complete: 0
RA Actual Cost: Not reported

[Click here for Florida Oculus:](#)

Map ID
Direction
Distance
Elevation

MAP FINDINGS

Site

Database(s)

EDR ID Number
EPA ID Number

SONOCO PRODUCTS COMPANY (Continued)

1000496863

AST:

Name: SONOCO PRODUCTS CO
Address: 10895 ROCKET BLVD
Facility ID: 9800618
Facility Status: CLOSED
Type Description: Fuel user/Non-retail
Facility Phone: 4078515800
DEP Contractor Own: P
Region: STATE
Positioning Method: AGPS
Lat/Long (dms): 28 24 33 / 81 23 27

Owner:

Owner Id: 14748
Owner Name: SONOCO PRODUCTS CO
Owner Address: 1854 CENTRAL FL PKY
Owner Address 2: Not reported
Owner City,St,Zip: ORLANDO, FL 32837
Owner Contact: ROBERT GARRETT
Owner Phone: 4078515800

Tank Id: 1
Status: Removed
Status Date: 12/1/1999
Install Date: 1/1/1988
Substance: Misc. petrol-based product
Content Description: Misc Petrol-Based Product
Gallons: 1500
Tank Location: ABOVEGROUND

[Click here for Florida Oculus:](#)

FINDS:

Registry ID: 110001739012

Environmental Interest/Information System

AFS (Aerometric Information Retrieval System (AIRS) Facility Subsystem) replaces the former Compliance Data System (CDS), the National Emission Data System (NEDS), and the Storage and Retrieval of Aerometric Data (SAROAD). AIRS is the national repository for information concerning airborne pollution in the United States. AFS is used to track emissions and compliance data from industrial plants. AFS data are utilized by states to prepare State Implementation Plans to comply with regulatory programs and by EPA as an input for the estimation of total national emissions. AFS is undergoing a major redesign to support facility operating permits required under Title V of the Clean Air Act.

AIR MAJOR

Florida Environmental System Today Application (FIESTA) Data Maintenance (FDM) system maintains entity, environmental interest and affiliation data for the State of Florida.

Map ID
Direction
Distance
Elevation

MAP FINDINGS

Site

Database(s)

EDR ID Number
EPA ID Number

SONOCO PRODUCTS COMPANY (Continued)

1000496863

[Click this hyperlink](#) while viewing on your computer to access additional FINDS: detail in the EDR Site Report.

ECHO:

Envid: 1000496863
Registry ID: 110001739012
DFR URL: <http://echo.epa.gov/detailed-facility-report?fid=110001739012>

FL Financial Assurance 3:

Region: 3
Facility ID: 9800618
Facility Phone: 4078515800
Facility Status: CLOSED
Facility Type: C
Type Description: Fuel user/Non-retail
DEP CO: P
Financial Responsibility: EXEMPT-NOT REQUIRED
Insurance Company: Not reported
Effective Date: Not reported
Expire Date: Not reported
Owner ID: 14748
Owner Name: SONOCO PRODUCTS CO
Owner Address: 1854 CENTRAL FL PKY
Owner Address2: Not reported
Owner City,St,Zip: ORLANDO, FL 32837
Contact: ROBERT GARRETT
Resp Party Phone: 4078515800

RESP PARTY:

District: Central District
Site Id: 28447
Project Id: 241006
Site Status: CLOSED
Project Manager: HOUSTON_G
OGC Case Number: Not reported
Initial Date Received: 07/01/2000
Contaminants: Not reported
Offsite Cont Impact: Not reported
Priority Score: Not reported
Datum: Not reported
Method ID: DPHO
Feature: Not reported
Object Of Interest: CAP_RAP SITE
Proximity To Object: EXACT
Collect Username: Not reported
Collect Affiliation: Not reported
Collect Program Id: CL
Collect Date: Not reported
Map Series Used: 1999 doqs
Map Source Scale: 5000
Interpolation Scale: Not reported
Coordinate Accuracy Id: 4
Verify Method Id: DPHO
Verifier Username: WOEBER_A
Verifier Affiliation: DEPARTMENT OF ENVIRONMENTAL PROTECTION

Map ID
Direction
Distance
Elevation

MAP FINDINGS

Site

Database(s)

EDR ID Number
EPA ID Number

SONOCO PRODUCTS COMPANY (Continued)

1000496863

Verifying Program Id: CL
Verification Date: 01/26/2006
Decode for District: Central District
Decode for Datum: Not reported
Decode for Method: Digital Aerial Photography With Ground Control
Decode for Off Site COC: Not reported
Decode for V_Method: Digital Aerial Photography With Ground Control
Latitude/Longitude (deg/min/sec): 28 24 33.6863999 / 81 23 24.4326000

FH994
SSE
1/4-1/2
0.265 mi.
1399 ft.

RUTLAND GUTTER SUPPLY INC
10895 ROCKET BLVD
ORLANDO, FL 32824
Site 2 of 3 in cluster FH

FINDS **1014882732**
ECHO **N/A**

Actual:
89 ft.

FINDS:

Focus Map:
8

Registry ID: 110043850008

Environmental Interest/Information System

RCRAInfo is a national information system that supports the Resource Conservation and Recovery Act (RCRA) program through the tracking of events and activities related to facilities that generate, transport, and treat, store, or dispose of hazardous waste. RCRAInfo allows RCRA program staff to track the notification, permit, compliance, and corrective action activities required under RCRA.

[Click this hyperlink](#) while viewing on your computer to access additional FINDS: detail in the EDR Site Report.

ECHO:

Envid: 1014882732
Registry ID: 110043850008
DFR URL: <http://echo.epa.gov/detailed-facility-report?fid=110043850008>

FH995
SSE
1/4-1/2
0.265 mi.
1399 ft.

SONOCO PRODUCTS CO
10895 ROCKET BLVD
ORLANDO, FL
Site 3 of 3 in cluster FH

FL RGA LUST **S115197592**
N/A

Actual:
89 ft.

RGA LUST:

Focus Map:
8

2012	SONOCO PRODUCTS CO	10895 ROCKET BLVD
2011	SONOCO PRODUCTS CO	10895 ROCKET BLVD
2010	SONOCO PRODUCTS CO	10895 ROCKET BLVD
2009	SONOCO PRODUCTS CO	10895 ROCKET BLVD
2008	SONOCO PRODUCTS CO	10895 ROCKET BLVD
2007	SONOCO PRODUCTS CO	10895 ROCKET BLVD
2006	SONOCO PRODUCTS CO	10895 ROCKET BLVD
2005	SONOCO PRODUCTS CO	10895 ROCKET BLVD
2004	SONOCO PRODUCTS CO	10895 ROCKET BLVD
2003	SONOCO PRODUCTS CO	10895 ROCKET BLVD
2002	SONOCO PRODUCTS CO	10895 ROCKET BLVD
2001	SONOCO PRODUCTS CO	10895 ROCKET BLVD

MAP FINDINGS

Map ID
 Direction
 Distance
 Elevation

Site

Database(s)

EDR ID Number
 EPA ID Number

FG996 **COMMERCIAL CHEMICAL PRODUCTS - ORLANDO**
East **10201 ROCKET COURT - SUITE 300**
1/4-1/2 **ORLANDO, FL 32824**
0.267 mi.
1409 ft. **Site 4 of 4 in cluster FG**

FL TIER 2 **S109001065**
N/A

Actual:
88 ft.

TIER 2:

Focus Map:
9

Name: COMMERCIAL CHEMICAL PRODUCTS - ORLANDO
 Address: 10201 ROCKET COURT - SUITE 300
 City,State,Zip: ORLANDO, FL 32824

Year: 2010
 Facility Id: Not reported
 Active Date: Not reported
 Inactive Date: Not reported
 Sale Pending: Not reported
 Original Date: Not reported
 PLOT Source: Not reported
 Latitude: 28.415759
 Longitude: -81.39
 LEPC District: Not reported
 Counties: Not reported
 SERC: Not reported
 Program Level: Not reported
 PRIME: Not reported
 SIC Code: Not reported
 SIC Code 2: Not reported
 NAICS Code: Not reported
 Last Modified Date: Not reported
 First Submit Date: Not reported
 Data Submitted By: Not reported
 Company Name: Not reported
 Comments: Not reported

Chemical Code: 7664939
 Chemical Name: Sulfuric acid
 Chemical State: LIQUID
 Location Name: Entire Facility
 Container Code: C
 Pressure Code: 1
 Temperature Code: 4
 Average Quantity: 8250
 Maximum Quantity: 16500
 Days On Site: 365

Name: COMMERCIAL CHEMICAL PRODUCTS - ORLANDO
 Address: 10201 ROCKET COURT - SUITE 300
 City,State,Zip: ORLANDO, FL 32824

Year: 2010
 Facility Id: Not reported
 Active Date: Not reported
 Inactive Date: Not reported
 Sale Pending: Not reported
 Original Date: Not reported
 PLOT Source: Not reported
 Latitude: 28.415759
 Longitude: -81.39
 LEPC District: Not reported

Map ID
Direction
Distance
Elevation

MAP FINDINGS

Site

Database(s)

EDR ID Number
EPA ID Number

COMMERCIAL CHEMICAL PRODUCTS - ORLANDO (Continued)

S109001065

Counties: Not reported
SERC: Not reported
Program Level: Not reported
PRIME: Not reported
SIC Code: Not reported
SIC Code 2: Not reported
NAICS Code: Not reported
Last Modified Date: Not reported
First Submit Date: Not reported
Data Submitted By: Not reported
Company Name: Not reported
Comments: Not reported

Chemical Code: 7664939
Chemical Name: Sulfuric acid
Chemical State: LIQUID
Location Name: Entire Facility
Container Code: E
Pressure Code: 1
Temperature Code: 4
Average Quantity: 1815
Maximum Quantity: 4840
Days On Site: 365

Name: COMMERCIAL CHEMICAL PRODUCTS - ORLANDO
Address: 10201 ROCKET COURT - SUITE 300
City,State,Zip: ORLANDO, FL 32824

Year: 2010
Facility Id: Not reported
Active Date: Not reported
Inactive Date: Not reported
Sale Pending: Not reported
Original Date: Not reported
PLOT Source: Not reported
Latitude: 28.415759
Longitude: -81.39
LEPC District: Not reported
Counties: Not reported
SERC: Not reported
Program Level: Not reported
PRIME: Not reported
SIC Code: Not reported
SIC Code 2: Not reported
NAICS Code: Not reported
Last Modified Date: Not reported
First Submit Date: Not reported
Data Submitted By: Not reported
Company Name: Not reported
Comments: Not reported

Chemical Code: 7681529
Chemical Name: SODIUM HYPOCHLORITE [HYPOCHLOROUS ACID, SODIUM SALT]
Chemical State: LIQUID
Location Name: Entire Facility
Container Code: A
Pressure Code: 1

Map ID
Direction
Distance
Elevation

MAP FINDINGS

Site

Database(s)

EDR ID Number
EPA ID Number

COMMERCIAL CHEMICAL PRODUCTS - ORLANDO (Continued)

S109001065

Temperature Code: 4
Average Quantity: 30000
Maximum Quantity: 60000
Days On Site: 365

Name: COMMERCIAL CHEMICAL PRODUCTS - ORLANDO
Address: 10201 ROCKET COURT - SUITE 300
City,State,Zip: ORLANDO, FL 32824
Year: Not reported
Facility Id: Not reported
Active Date: 01/01/2003
Inactive Date: Not reported
Sale Pending: False
Original Date: Not reported
PLOT Source: geocoded using batchgeocode.com 07/06/07
Latitude: 28.417004
Longitude: -81.383932
LEPC District: 6
Counties: Volusia,Seminole,Osceola,Orange,Lake,Brevard,
SERC: 31717
Program Level: 0
PRIME: 7361
SIC Code: 7389
SIC Code 2: Not reported
NAICS Code: 56199

Other Chemical Data:

Report Year: 2007
Tier 2 Report ID: 102869
Chemical ID: 289376
CAS Number: 7664939
Chemical Name: Sulfuric acid
Chemical Date: 3/20/2008
Average Amount: 3
Maximum Amount: 18500
Location ID: 479489
Chemical State: Liquid
Mixture: True
Mixture Percent: .00
Container: R - OTHER
Pressure: 1 - AMBIENT PRESSURE
Temperature: 4 - AMBIENT TEMPERATURE
Average Amount: 3
Maximum Amount: 18500
Days on Site: 365
Site Plan: False
Site Plan Document: Not reported
Private Location: False
Location: Not reported

Report Year: 2007
Tier 2 Report ID: 102869
Chemical ID: 289375
CAS Number: 7681529
Chemical Name: Sodium hypochlorite
Chemical Date: 3/20/2008
Average Amount: 4

Map ID
Direction
Distance
Elevation

MAP FINDINGS

Site

Database(s)

EDR ID Number
EPA ID Number

COMMERCIAL CHEMICAL PRODUCTS - ORLANDO (Continued)

S109001065

Maximum Amount: 76000
Location ID: 479488
Chemical State: Liquid
Mixture: True
Mixture Percent: .00
Containter: A - ABOVE GROUND TANK
Pressure: 1 - AMBIENT PRESSURE
Temperature: 4 - AMBIENT TEMPERATURE
Average Amount: 4
Maximum Amount: 76000
Days on Site: 365
Site Plan: False
Site Plan Document: Not reported
Private Location: False
Location: Not reported

Report Year: 2006
Tier 2 Report ID: 96821
Chemical ID: 255007
CAS Number: 7664939
Chemical Name: Sulfuric acid
Chemical Date: 2/28/2007
Average Amount: 3
Maximum Amount: 18500
Location ID: 435205
Chemical State: Liquid
Mixture: True
Mixture Percent: .00
Containter: A - ABOVE GROUND TANK
Pressure: 1 - AMBIENT PRESSURE
Temperature: 4 - AMBIENT TEMPERATURE
Average Amount: 3
Maximum Amount: 18500
Days on Site: 365
Site Plan: False
Site Plan Document: Not reported
Private Location: False
Location: Not reported

Report Year: 2006
Tier 2 Report ID: 96821
Chemical ID: 255006
CAS Number: 7681529
Chemical Name: Sodium hypochlorite
Chemical Date: 2/28/2007
Average Amount: 4
Maximum Amount: 76000
Location ID: 435204
Chemical State: Liquid
Mixture: True
Mixture Percent: .00
Containter: A - ABOVE GROUND TANK
Pressure: 1 - AMBIENT PRESSURE
Temperature: 4 - AMBIENT TEMPERATURE
Average Amount: 4

Map ID
Direction
Distance
Elevation

MAP FINDINGS

Site

Database(s)

EDR ID Number
EPA ID Number

COMMERCIAL CHEMICAL PRODUCTS - ORLANDO (Continued)

S109001065

Maximum Amount: 76000
Days on Site: 365
Site Plan: False
Site Plan Document: Not reported
Private Location: False
Location: Not reported

Report Year: 2005
Tier 2 Report ID: 93176
Chemical ID: 232746
CAS Number: 7664939
Chemical Name: Sulfuric acid
Chemical Date: 4/3/2006
Average Amount: 3
Maximum Amount: 12500
Location ID: 406339
Chemical State: Liquid
Mixture: True
Mixture Percent: .00
Container: A - ABOVE GROUND TANK
Pressure: 1 - AMBIENT PRESSURE
Temperature: 4 - AMBIENT TEMPERATURE
Average Amount: 3
Maximum Amount: 12500
Days on Site: 365
Site Plan: False
Site Plan Document: Not reported
Private Location: False
Location: Not reported

Report Year: 2005
Tier 2 Report ID: 93176
Chemical ID: 232745
CAS Number: 7681529
Chemical Name: Sodium hypochlorite
Chemical Date: 4/3/2006
Average Amount: 4
Maximum Amount: 32300
Location ID: 406338
Chemical State: Liquid
Mixture: True
Mixture Percent: .00
Container: A - ABOVE GROUND TANK
Pressure: 1 - AMBIENT PRESSURE
Temperature: 4 - AMBIENT TEMPERATURE
Average Amount: 4
Maximum Amount: 32300
Days on Site: 365
Site Plan: False
Site Plan Document: Not reported
Private Location: False
Location: Not reported

Report Year: 2004

Map ID
Direction
Distance
Elevation

MAP FINDINGS

Site

Database(s)

EDR ID Number
EPA ID Number

COMMERCIAL CHEMICAL PRODUCTS - ORLANDO (Continued)

S109001065

Tier 2 Report ID: 89462
Chemical ID: 212730
CAS Number: 7664939
Chemical Name: Sulfuric acid
Chemical Date: 5/12/2005
Average Amount: 3
Maximum Amount: 12500
Location ID: 380317
Chemical State: Liquid
Mixture: True
Mixture Percent: .00
Container: A - ABOVE GROUND TANK
Pressure: 1 - AMBIENT PRESSURE
Temperature: 4 - AMBIENT TEMPERATURE
Average Amount: 3
Maximum Amount: 12500
Days on Site: 365
Site Plan: False
Site Plan Document: Not reported
Private Location: False
Location: Not reported

Report Year: 2004
Tier 2 Report ID: 89462
Chemical ID: 212729
CAS Number: 7681529
Chemical Name: Sodium hypochlorite
Chemical Date: 5/12/2005
Average Amount: 4
Maximum Amount: 32300
Location ID: 380316
Chemical State: Liquid
Mixture: True
Mixture Percent: .00
Container: A - ABOVE GROUND TANK
Pressure: 1 - AMBIENT PRESSURE
Temperature: 4 - AMBIENT TEMPERATURE
Average Amount: 4
Maximum Amount: 32300
Days on Site: 365
Site Plan: False
Site Plan Document: Not reported
Private Location: False
Location: Not reported

Report Year: 2003
Tier 2 Report ID: 84778
Chemical ID: 198821
CAS Number: 7664939
Chemical Name: Sulfuric acid
Chemical Date: 12/29/2004
Average Amount: 3
Maximum Amount: 12500
Location ID: 362008
Chemical State: Liquid

Map ID
Direction
Distance
Elevation

MAP FINDINGS

Site

Database(s)

EDR ID Number
EPA ID Number

COMMERCIAL CHEMICAL PRODUCTS - ORLANDO (Continued)

S109001065

Mixture: True
Mixture Percent: .00
Container: A - ABOVE GROUND TANK
Pressure: 1 - AMBIENT PRESSURE
Temperature: 4 - AMBIENT TEMPERATURE
Average Amount: 3
Maximum Amount: 12500
Days on Site: 365
Site Plan: False
Site Plan Document: Not reported
Private Location: False
Location: Not reported

Report Year: 2003
Tier 2 Report ID: 84778
Chemical ID: 198820
CAS Number: 7681529
Chemical Name: Sodium hypochlorite
Chemical Date: 12/29/2004
Average Amount: 4
Maximum Amount: 32300
Location ID: 362007
Chemical State: Liquid
Mixture: True
Mixture Percent: .00
Container: A - ABOVE GROUND TANK
Pressure: 1 - AMBIENT PRESSURE
Temperature: 4 - AMBIENT TEMPERATURE
Average Amount: 4
Maximum Amount: 32300
Days on Site: 365
Site Plan: False
Site Plan Document: Not reported
Private Location: False
Location: Not reported

Company Info:
Company Name: AQUASOL CONTROLLERS
Company Address: 2778 BINGLE ROAD - ACCOUNTS PAYABLE
Company City,St,Zip: HOUSTON, TX 77088
Company Phone: Not reported
Company Fax: Not reported
Company Email: Not reported
FEI Number: 742861600
Comany Contact Name: Not reported
Cmpny Contact Phone: 800-444-0675
Reduced Fees: False
Exempt Fees: False
Electronic Filing: True
Employee: Not reported
Comments: PREV. POOLSURE

County: ORANGE

Map ID
Direction
Distance
Elevation

MAP FINDINGS

Site

Database(s)

EDR ID Number
EPA ID Number

COMMERCIAL CHEMICAL PRODUCTS - ORLANDO (Continued)

S109001065

SEC302: True
Active Date: 1/1/2003
Inactive Date: Not reported
Old HMIS Date: Not reported
Visit for 2001: False
Visit for 2002: False
Visit for 2003: False
Visit for 2004: False
Visit for 2005: True
Site Visit Date: Not reported

FE997
WSW
1/4-1/2
0.268 mi.
1414 ft.

RUBBERCRAFT INC
9113 BACHMAN RD
ORLANDO, FL 32824

RCRA NonGen / NLR
FINDS
ECHO

1007879333
FLR000112771

Site 5 of 9 in cluster FE

Actual:
94 ft.

RCRA NonGen / NLR:

Date form received by agency: 08/30/2005

Focus Map:
5

Facility name: SCOTTS LAWNSERVICE
Facility address: 9113 BACHMAN RD
ORLANDO, FL 32824-8086

EPA ID: FLR000112771
Mailing address: BACHMAN RD
ORLANDO, FL 32824-8086

Contact: RICK BLOCK
Contact address: BACHMAN RD
ORLANDO, FL 32824-8086

Contact country: US
Contact telephone: 407-854-5200
Contact email: Not reported

EPA Region: 04
Land type: Private
Classification: Non-Generator
Description: Handler: Non-Generators do not presently generate hazardous waste

Owner/Operator Summary:

Owner/operator name: SCOTTS LAWNSERVICE
Owner/operator address: 9113 BACHMAN RD
ORLANDO, FL 32824

Owner/operator country: US
Owner/operator telephone: Not reported
Owner/operator email: Not reported
Owner/operator fax: Not reported
Owner/operator extension: Not reported
Legal status: Private

Owner/Operator Type: Owner
Owner/Op start date: 09/21/2004
Owner/Op end date: Not reported

Handler Activities Summary:

U.S. importer of hazardous waste: No
Mixed waste (haz. and radioactive): No
Recycler of hazardous waste: No
Transporter of hazardous waste: No
Treater, storer or disposer of HW: No

Map ID
Direction
Distance
Elevation

MAP FINDINGS

Site

Database(s)

EDR ID Number
EPA ID Number

RUBBERCRAFT INC (Continued)

1007879333

Underground injection activity: No
On-site burner exemption: No
Furnace exemption: No
Used oil fuel burner: No
Used oil processor: No
User oil refiner: No
Used oil fuel marketer to burner: No
Used oil Specification marketer: No
Used oil transfer facility: No
Used oil transporter: No

Hazardous Waste Summary:

. Waste code: D001
. Waste name: IGNITABLE WASTE

Violation Status: No violations found

Evaluation Action Summary:

Evaluation date: 09/15/2004
Evaluation: COMPLIANCE EVALUATION INSPECTION ON-SITE
Area of violation: Not reported
Date achieved compliance: Not reported
Evaluation lead agency: State

FINDS:

Registry ID: 110002516929

Environmental Interest/Information System

RCRAInfo is a national information system that supports the Resource Conservation and Recovery Act (RCRA) program through the tracking of events and activities related to facilities that generate, transport, and treat, store, or dispose of hazardous waste. RCRAInfo allows RCRA program staff to track the notification, permit, compliance, and corrective action activities required under RCRA.

Florida Environmental System Today Application (FIESTA) Data Maintenance (FDM) system maintains entity, environmental interest and affiliation data for the State of Florida.

[Click this hyperlink](#) while viewing on your computer to access additional FINDS: detail in the EDR Site Report.

ECHO:

Envid: 1007879333
Registry ID: 110002516929
DFR URL: <http://echo.epa.gov/detailed-facility-report?fid=110002516929>

Map ID
Direction
Distance
Elevation

MAP FINDINGS

Site

Database(s)

EDR ID Number
EPA ID Number

FE998
WSW
1/4-1/2
0.268 mi.
1414 ft.

RUBBERCRAFT INC
9113 BACHMAN RD
ORLANDO, FL 32824

RCRA NonGen / NLR 1004682438
FL0000093013

Site 6 of 9 in cluster FE

Actual:
94 ft.

RCRA NonGen / NLR:

Focus Map:
5

Date form received by agency: 08/30/2005
Facility name: RUBBERCRAFT INC
Facility address: 9113 BACHMAN RD
ORLANDO, FL 32824-8086
EPA ID: FL0000093013
Mailing address: BACHMAN RD
ORLANDO, FL 32824-8086
Contact: GREG BEGLEY
Contact address: BACHMAN RD
ORLANDO, FL 32824-8086
Contact country: US
Contact telephone: 800-237-6283
Contact email: Not reported
EPA Region: 04
Classification: Non-Generator
Description: Handler: Non-Generators do not presently generate hazardous waste

Owner/Operator Summary:

Owner/operator name: BEGLEY GREG
Owner/operator address: 9113 BACHMAN RD
ORLANDO, FL 32824
Owner/operator country: US
Owner/operator telephone: Not reported
Owner/operator email: Not reported
Owner/operator fax: Not reported
Owner/operator extension: Not reported
Legal status: Private
Owner/Operator Type: Owner
Owner/Op start date: 05/15/1997
Owner/Op end date: Not reported

Owner/operator name: GREG BEGLEY
Owner/operator address: 9113 BACHMAN RD
ORLANDO, FL 32824
Owner/operator country: US
Owner/operator telephone: Not reported
Owner/operator email: Not reported
Owner/operator fax: Not reported
Owner/operator extension: Not reported
Legal status: Private
Owner/Operator Type: Owner
Owner/Op start date: 05/15/1997
Owner/Op end date: Not reported

Handler Activities Summary:

U.S. importer of hazardous waste: No
Mixed waste (haz. and radioactive): No
Recycler of hazardous waste: No
Transporter of hazardous waste: No
Treater, storer or disposer of HW: No
Underground injection activity: No

Map ID
Direction
Distance
Elevation

MAP FINDINGS

Site

Database(s)

EDR ID Number
EPA ID Number

RUBBERCRAFT INC (Continued)

1004682438

On-site burner exemption: No
Furnace exemption: No
Used oil fuel burner: No
Used oil processor: No
User oil refiner: No
Used oil fuel marketer to burner: No
Used oil Specification marketer: No
Used oil transfer facility: No
Used oil transporter: No

Historical Generators:

Date form received by agency: 01/07/1994
Site name: RUBBERCRAFT INC
Classification: Conditionally Exempt Small Quantity Generator

Hazardous Waste Summary:

. Waste code: D001
. Waste name: IGNITABLE WASTE

. Waste code: D004
. Waste name: ARSENIC

. Waste code: D005
. Waste name: BARIUM

. Waste code: D006
. Waste name: CADMIUM

. Waste code: D007
. Waste name: CHROMIUM

. Waste code: D008
. Waste name: LEAD

. Waste code: D010
. Waste name: SELENIUM

. Waste code: D011
. Waste name: SILVER

. Waste code: F003
. Waste name: THE FOLLOWING SPENT NONHALOGENATED SOLVENTS: XYLENE, ACETONE, ETHYL ACETATE, ETHYL BENZENE, ETHYL ETHER, METHYL ISOBUTYL KETONE, N-BUTYL ALCOHOL, CYCLOHEXANONE, AND METHANOL; ALL SPENT SOLVENT MIXTURES/BLENDS CONTAINING, BEFORE USE, ONLY THE ABOVE SPENT NONHALOGENATED SOLVENTS; AND ALL SPENT SOLVENT MIXTURES/BLENDS CONTAINING, BEFORE USE, ONE OR MORE OF THE ABOVE NONHALOGENATED SOLVENTS, AND A TOTAL OF TEN PERCENT OR MORE (BY VOLUME) OF ONE OR MORE OF THOSE SOLVENTS LISTED IN F001, F002, F004, AND F005; AND STILL BOTTOMS FROM THE RECOVERY OF THESE SPENT SOLVENTS AND SPENT SOLVENT MIXTURES.

. Waste code: F005
. Waste name: THE FOLLOWING SPENT NONHALOGENATED SOLVENTS: TOLUENE, METHYL ETHYL KETONE, CARBON DISULFIDE, ISOBUTANOL, PYRIDINE, BENZENE,

Map ID
Direction
Distance
Elevation

MAP FINDINGS

Site

Database(s)

EDR ID Number
EPA ID Number

RUBBERCRAFT INC (Continued)

1004682438

2-ETHOXYETHANOL, AND 2-NITROPROPANE; ALL SPENT SOLVENT MIXTURES/BLENDS CONTAINING, BEFORE USE, A TOTAL OF TEN PERCENT OR MORE (BY VOLUME) OF ONE OR MORE OF THE ABOVE NONHALOGENATED SOLVENTS OR THOSE SOLVENTS LISTED IN F001, F002, OR F004; AND STILL BOTTOMS FROM THE RECOVERY OF THESE SPENT SOLVENTS AND SPENT SOLVENT MIXTURES.

Violation Status: No violations found

FE999 **SCOTTS LAWN SERVICE**
WSW **9113 BACHMAN RD**
1/4-1/2 **ORLANDO, FL 32824**
0.268 mi.
1414 ft. **Site 7 of 9 in cluster FE**

FINDS **1007737176**
ECHO **N/A**

Actual: **94 ft.**
FINDS:

Focus Map:
5

Registry ID: 110020489372

Environmental Interest/Information System

RCRAInfo is a national information system that supports the Resource Conservation and Recovery Act (RCRA) program through the tracking of events and activities related to facilities that generate, transport, and treat, store, or dispose of hazardous waste. RCRAInfo allows RCRA program staff to track the notification, permit, compliance, and corrective action activities required under RCRA.

Florida Environmental System Today Application (FIESTA) Data Maintenance (FDM) system maintains entity, environmental interest and affiliation data for the State of Florida.

[Click this hyperlink](#) while viewing on your computer to access additional FINDS: detail in the EDR Site Report.

ECHO:

Envid: 1007737176
Registry ID: 110020489372
DFR URL: <http://echo.epa.gov/detailed-facility-report?fid=110020489372>

FE1000
WSW **9113 BACHMAN ROAD**
1/4-1/2 **ORLANDO, FL**
0.268 mi.
1414 ft. **Site 8 of 9 in cluster FE**

FL SPILLS **S113416044**
N/A

Actual:
94 ft.

Focus Map:
5

SPILLS:

OHMIT Incident Number: 48613
Incident Legacy: Not reported
On-Scene Response: No
Criminal Indicator: No
Hurricane Indicator: No
Incident Date: 03/19/2013
Incident Status: Closed
Incident Report Date: 03/19/2013
Pollutant: Raw sewage
Pollutants Category: Sewage
Substance Spilled: Raw sewage

Map ID
 Direction
 Distance
 Elevation

MAP FINDINGS

Site

Database(s)

EDR ID Number
 EPA ID Number

(Continued)

S113416044

Amount Spilled (Gallons): 1000
 Pollutant - Unit Measure: gallon

Incident Party Name: Brownie's Septic and Plumbing
 Description: Inland

Incident Party Name: Brownie's Septic and Plumbing
 Description: Inland

Incident Party Name: Oki Wear and RAL Investment Corporation
 Description: Inland

Incident Party Name: Oki Wear and RAL Investment Corporation
 Description: Inland

Incident Party Name: Orange County Board of County Commissioners
 Description: Inland

Incident Party Name: Orange County Board of County Commissioners
 Description: Inland

Incident Party Name: Southwest Florida Water Management District
 Description: Inland

Incident Party Name: Southwest Florida Water Management District
 Description: Inland

**1001
 NW
 1/4-1/2
 0.271 mi.
 1433 ft.**

**8608 SUN DR
 8608 SUN DR
 ORLANDO, FL**

**US CDL 1009620285
 N/A**

**Actual:
 99 ft.
 Focus Map:
 5**

US CDL:
 Address: 8608 SUN DR
 City: ORLANDO
 State: FL
 Seizure Date: 01/08/2004

**FI1002
 ESE
 1/4-1/2
 0.272 mi.
 1434 ft.**

**HUBBARD CONSTRUCTION COMPANY - LANDSTREET RD.
 303 LANDSTREET RD.
 ORLANDO, FL 32854
 Site 1 of 2 in cluster FI**

**FL TIER 2 S115594760
 N/A**

**Actual:
 95 ft.
 Focus Map:
 6**

TIER 2:
 Name: HUBBARD CONSTRUCTION COMPANY - LANDSTREET RD.
 Address: 303 LANDSTREET RD.
 City,State,Zip: ORLANDO, FL 32854
 Year: 2012
 Facility Id: 4121609
 Active Date: Not reported
 Inactive Date: Not reported
 Sale Pending: Not reported

Map ID
Direction
Distance
Elevation

MAP FINDINGS

Site

Database(s)

EDR ID Number
EPA ID Number

HUBBARD CONSTRUCTION COMPANY - LANDSTREET RD. (Continued)

S115594760

Original Date: Not reported
PLOT Source: Not reported
Latitude: 28.438842
Longitude: -81.38308699999999
LEPC District: Not reported
Counties: Not reported
SERC: Not reported
Program Level: Not reported
PRIME: Not reported
SIC Code: Not reported
SIC Code 2: Not reported
NAICS Code: 324121
Last Modified Date: 02/07/2014
First Submit Date: 03/24/2013
Data Submitted By: Joe Etter
Company Name: Hubbard Construction Company
Comments: Not reported

Contact:

Contact ID: Not reported
Year: 2012
Facility Id: 4121609
Contact Type: Emergency Contact
Contact Name: Joe Etter
Contact Title: Not reported
Contact Phone: 407-623-3381
Contact 24Hr Phone: Not reported
Contact Telephone 2: Not reported
Contact Telephone 3: Not reported
Contact Telephone 4: Not reported
Contact Telephone 5: Not reported
Contact Telephone 6: Not reported
Contact Email: Not reported

Contact ID: Not reported
Year: 2012
Facility Id: 4121609
Contact Type: Owner / Operator
Contact Name: Joe Etter
Contact Title: Not reported
Contact Phone: 407-623-3381
Contact 24Hr Phone: Not reported
Contact Telephone 2: Not reported
Contact Telephone 3: Not reported
Contact Telephone 4: Not reported
Contact Telephone 5: Not reported
Contact Telephone 6: Not reported
Contact Email: Not reported

MAP FINDINGS

Map ID			
Direction			
Distance			EDR ID Number
Elevation	Site	Database(s)	EPA ID Number

FJ1003 ESE 1/4-1/2 0.272 mi. 1435 ft.	10451 ROCKER COURT ORLANDO, FL Site 1 of 37 in cluster FJ	HMIRS	2000121488 N/A
Actual: 87 ft.	Click this hyperlink while viewing on your computer to access additional HMIRS detail in the EDR Site Report.		
Focus Map: 9			

FJ1004 ESE 1/4-1/2 0.272 mi. 1438 ft.	10451 ROCKET COURT ORLANDO, FL Site 2 of 37 in cluster FJ	HMIRS	2003123822 N/A
Actual: 87 ft.	Click this hyperlink while viewing on your computer to access additional HMIRS detail in the EDR Site Report.		
Focus Map: 9			

FJ1005 ESE 1/4-1/2 0.272 mi. 1438 ft.	10451 ROCKET CT ORLANDO, FL Site 3 of 37 in cluster FJ	HMIRS	2002084962 N/A
Actual: 87 ft.	Click this hyperlink while viewing on your computer to access additional HMIRS detail in the EDR Site Report.		
Focus Map: 9			

FJ1006 ESE 1/4-1/2 0.272 mi. 1438 ft.	10451 ROCKET CT ORLANDO, FL Site 4 of 37 in cluster FJ	HMIRS	9999060911 N/A
Actual: 87 ft.	Click this hyperlink while viewing on your computer to access additional HMIRS detail in the EDR Site Report.		
Focus Map: 9			

Map ID
Direction
Distance
Elevation

MAP FINDINGS

Site

Database(s)

EDR ID Number
EPA ID Number

FJ1007
ESE 10451 ROCKET COURT
1/4-1/2 ORLANDO, FL
0.272 mi.
1438 ft. Site 5 of 37 in cluster FJ

HMIRS 2004091429
N/A

Actual:
87 ft. [Click this hyperlink](#) while viewing on your computer to access additional HMIRS detail in the EDR Site Report.

Focus Map:
9

FJ1008 SAIA MOTOR FREIGHT, LLC
ESE 10451 ROCKET COURT
1/4-1/2 ORLANDO, FL 32824
0.272 mi.
1438 ft. Site 6 of 37 in cluster FJ

FL TIER 2 S115595913
N/A

Actual: TIER 2:
87 ft. Name: SAIA MOTOR FREIGHT, LLC
Focus Map: Address: 10451 ROCKET COURT
9 City,State,Zip: ORLANDO, FL 32824

Year: 2018
Facility Id: 6361132
Active Date: Not reported
Inactive Date: Not reported
Sale Pending: Not reported
Original Date: Not reported
PLOT Source: Not reported
Latitude: Not reported
Longitude: Not reported
LEPC District: Not reported
Counties: Not reported
SERC: Not reported
Program Level: Not reported
PRIME: Not reported
SIC Code: Not reported
SIC Code 2: Not reported
NAICS Code: 484110
Last Modified Date: 01/08/2019
First Submit Date: 01/08/2019
Data Submitted By: Karla Staver, Director of Safety
Company Name: Saia Motor Freight
Comments: Not reported

Contact:
Contact ID: Not reported
Year: 2018
Facility Id: 6361132
Contact Type: Owner / Operator
Contact Name: Stephen Burton
Contact Title: Not reported
Contact Phone: 800-580-4632
Contact 24Hr Phone: Not reported
Contact Telephone 2: Not reported
Contact Telephone 3: Not reported
Contact Telephone 4: Not reported
Contact Telephone 5: Not reported

Map ID
Direction
Distance
Elevation

MAP FINDINGS

Site

Database(s)

EDR ID Number
EPA ID Number

SAIA MOTOR FREIGHT, LLC (Continued)

S115595913

Contact Telephone 6: Not reported
Contact Email: safety@saia.com

Contact ID: Not reported
Year: 2018
Facility Id: 6361132
Contact Type: Owner / Operator
Contact Name: Stephen Burton
Contact Title: Not reported
Contact Phone: 800-580-4632
Contact 24Hr Phone: Not reported
Contact Telephone 2: Not reported
Contact Telephone 3: Not reported
Contact Telephone 4: Not reported
Contact Telephone 5: Not reported
Contact Telephone 6: Not reported
Contact Email: safety@saia.com

Name: SAIA MOTOR FREIGHT, LLC
Address: 10451 ROCKET COURT
City,State,Zip: ORLANDO, FL 32824

Year: 2017
Facility Id: 6075038
Active Date: Not reported
Inactive Date: Not reported
Sale Pending: Not reported
Original Date: Not reported
PLOT Source: Not reported
Latitude: Not reported
Longitude: Not reported
LEPC District: Not reported
Counties: Not reported
SERC: Not reported
Program Level: Not reported
PRIME: Not reported
SIC Code: Not reported
SIC Code 2: Not reported
NAICS Code: 484110
Last Modified Date: 01/23/2018
First Submit Date: 01/23/2018
Data Submitted By: Karla Staver, Director of Safety
Company Name: Saia Motor Freight
Comments: Not reported

Contact:
Contact ID: Not reported
Year: 2017
Facility Id: 6075038
Contact Type: Emergency Contact
Contact Name: Safety Saia Motor-ORL
Contact Title: Not reported
Contact Phone: 800.580.4632
Contact 24Hr Phone: Not reported
Contact Telephone 2: 800-580-4632
Contact Telephone 3: 800-580-4632

Map ID
Direction
Distance
Elevation

MAP FINDINGS

Site

Database(s)

EDR ID Number
EPA ID Number

SAIA MOTOR FREIGHT, LLC (Continued)

S115595913

Contact Telephone 4: 770-232-5067
Contact Telephone 5: 800-580-4632
Contact Telephone 6: 407-859-6540
Contact Email: safety@saia.com

Name: SAIA MOTOR FREIGHT, LLC
Address: 10451 ROCKET COURT
City,State,Zip: ORLANDO, FL 32824

Year: 2016
Facility Id: 5836855
Active Date: Not reported
Inactive Date: Not reported
Sale Pending: Not reported
Original Date: Not reported
PLOT Source: Not reported
Latitude: Not reported
Longitude: Not reported
LEPC District: Not reported
Counties: Not reported
SERC: Not reported
Program Level: Not reported
PRIME: Not reported
SIC Code: Not reported
SIC Code 2: Not reported
NAICS Code: 484110
Last Modified Date: 02/07/2017
First Submit Date: 02/07/2017
Data Submitted By: Karla Staver, Director of Safety
Company Name: Saia Motor Freight
Comments: Not reported

Contact:
Contact ID: Not reported
Year: 2016
Facility Id: 5836855
Contact Type: Emergency Contact
Contact Name: Safety Saia Motor-ORL
Contact Title: Not reported
Contact Phone: 800.580.4632
Contact 24Hr Phone: Not reported
Contact Telephone 2: 800-580-4632
Contact Telephone 3: 800-580-4632
Contact Telephone 4: 770-232-5067
Contact Telephone 5: 800-580-4632
Contact Telephone 6: 407-859-6540
Contact Email: safety@saia.com

Name: SAIA MOTOR FREIGHT, LLC
Address: 10451 ROCKET COURT
City,State,Zip: ORLANDO, FL 32824

Year: 2015
Facility Id: 5391787

Map ID
Direction
Distance
Elevation

MAP FINDINGS

Site

Database(s)

EDR ID Number
EPA ID Number

SAIA MOTOR FREIGHT, LLC (Continued)

S115595913

Active Date: Not reported
Inactive Date: Not reported
Sale Pending: Not reported
Original Date: Not reported
PLOT Source: Not reported
Latitude: 28.415139
Longitude: -81.383023
LEPC District: Not reported
Counties: Not reported
SERC: Not reported
Program Level: Not reported
PRIME: Not reported
SIC Code: Not reported
SIC Code 2: Not reported
NAICS Code: 484110
Last Modified Date: 02/03/2016
First Submit Date: 02/03/2016
Data Submitted By: Karla Staver, Director of Safety
Company Name: Saia Motor Freight
Comments: Not reported

Contact:

Contact ID: Not reported
Year: 2015
Facility Id: 5391787
Contact Type: Emergency Contact
Contact Name: Stacy Shrider
Contact Title: Not reported
Contact Phone: 800-580-4632
Contact 24Hr Phone: Not reported
Contact Telephone 2: 407-859-6540
Contact Telephone 3: 800-580-4632
Contact Telephone 4: 770-232-5067
Contact Telephone 5: 800.580.4632
Contact Telephone 6: Not reported
Contact Email: safety@saia.com

Name: SAIA MOTOR FREIGHT, LLC
Address: 10451 ROCKET COURT
City,State,Zip: ORLANDO, FL 32824

Year: 2014
Facility Id: 4980687
Active Date: Not reported
Inactive Date: Not reported
Sale Pending: Not reported
Original Date: Not reported
PLOT Source: Not reported
Latitude: 28.415139
Longitude: -81.383023
LEPC District: Not reported
Counties: Not reported
SERC: Not reported
Program Level: Not reported
PRIME: Not reported
SIC Code: Not reported

Map ID
Direction
Distance
Elevation

MAP FINDINGS

Site

Database(s)

EDR ID Number
EPA ID Number

SAIA MOTOR FREIGHT, LLC (Continued)

S115595913

SIC Code 2: Not reported
NAICS Code: 484110
Last Modified Date: 01/08/2015
First Submit Date: 01/08/2015
Data Submitted By: Karla Staver, Director of Safety
Company Name: Saia Motor Freight
Comments: Not reported

Contact:

Contact ID: Not reported
Year: 2014
Facility Id: 4980687
Contact Type: Emergency Contact
Contact Name: Nancy Simmons
Contact Title: Not reported
Contact Phone: 800-580-4632
Contact 24Hr Phone: Not reported
Contact Telephone 2: 352-206-5221
Contact Telephone 3: Not reported
Contact Telephone 4: Not reported
Contact Telephone 5: Not reported
Contact Telephone 6: Not reported
Contact Email: safety@saia.com

Name: SAIA MOTOR FREIGHT, LLC
Address: 10451 ROCKET COURT
City,State,Zip: ORLANDO, FL 32824

Year: 2013
Facility Id: 4494012
Active Date: Not reported
Inactive Date: Not reported
Sale Pending: Not reported
Original Date: Not reported
PLOT Source: Not reported
Latitude: 28.415139
Longitude: -81.383023
LEPC District: Not reported
Counties: Not reported
SERC: Not reported
Program Level: Not reported
PRIME: Not reported
SIC Code: Not reported
SIC Code 2: Not reported
NAICS Code: 484110
Last Modified Date: 01/15/2014
First Submit Date: 01/15/2014
Data Submitted By: Karla Staver, Director of Safety
Company Name: Saia Motor Freight
Comments: Not reported

Contact:

Contact ID: Not reported
Year: 2013
Facility Id: 4494012
Contact Type: Emergency Contact

Map ID
Direction
Distance
Elevation

MAP FINDINGS

Site

Database(s)

EDR ID Number
EPA ID Number

SAIA MOTOR FREIGHT, LLC (Continued)

S115595913

Contact Name: Nancy Simmons
Contact Title: Not reported
Contact Phone: 800-580-4632
Contact 24Hr Phone: Not reported
Contact Telephone 2: 352-206-5221
Contact Telephone 3: Not reported
Contact Telephone 4: Not reported
Contact Telephone 5: Not reported
Contact Telephone 6: Not reported
Contact Email: safety@saia.com

Name: SAIA MOTOR FREIGHT, LLC
Address: 10451 ROCKET COURT
City,State,Zip: ORLANDO, FL 32824

Year: 2012
Facility Id: 4044008
Active Date: Not reported
Inactive Date: Not reported
Sale Pending: Not reported
Original Date: Not reported
PLOT Source: Not reported
Latitude: 28.415139
Longitude: -81.383023
LEPC District: Not reported
Counties: Not reported
SERC: Not reported
Program Level: Not reported
PRIME: Not reported
SIC Code: Not reported
SIC Code 2: Not reported
NAICS Code: 484110
Last Modified Date: 02/11/2013
First Submit Date: 02/11/2013
Data Submitted By: Karla Staver, Director of Safety
Company Name: Saia Motor Freight
Comments: Not reported

Contact:
Contact ID: Not reported
Year: 2012
Facility Id: 4044008
Contact Type: Owner / Operator
Contact Name: Saia, ORL
Contact Title: Not reported
Contact Phone: 800.580.4632
Contact 24Hr Phone: Not reported
Contact Telephone 2: Not reported
Contact Telephone 3: Not reported
Contact Telephone 4: Not reported
Contact Telephone 5: Not reported
Contact Telephone 6: Not reported
Contact Email: safety@saia.com

Contact ID: Not reported
Year: 2012

Map ID
Direction
Distance
Elevation

MAP FINDINGS

Site

Database(s)

EDR ID Number
EPA ID Number

SAIA MOTOR FREIGHT, LLC (Continued)

S115595913

Facility Id: 4044008
Contact Type: Emergency Contact
Contact Name: Nancy Simmons
Contact Title: Not reported
Contact Phone: 352-206-5221
Contact 24Hr Phone: Not reported
Contact Telephone 2: 800-580-4632
Contact Telephone 3: Not reported
Contact Telephone 4: Not reported
Contact Telephone 5: Not reported
Contact Telephone 6: Not reported
Contact Email: safety@saia.com

Contact ID: Not reported
Year: 2012
Facility Id: 4044008
Contact Type: Emergency Contact
Contact Name: Saia Motor-ORL
Contact Title: Not reported
Contact Phone: 800-580-4632
Contact 24Hr Phone: Not reported
Contact Telephone 2: 800.580.4632
Contact Telephone 3: Not reported
Contact Telephone 4: Not reported
Contact Telephone 5: Not reported
Contact Telephone 6: Not reported
Contact Email: safety@saia.com

FJ1009
ESE
1/4-1/2
0.272 mi.
1438 ft.

10451 ROCKET COURT
ORLANDO, FL
Site 7 of 37 in cluster FJ

HMIRS 2003132544
N/A

Actual:
87 ft.
Focus Map:
9

[Click this hyperlink](#) while viewing on your computer to access additional HMIRS detail in the EDR Site Report.

FJ1010
ESE
1/4-1/2
0.272 mi.
1438 ft.

10451 ROCKET COURT
10451 ROCKET COURT
ORLANDO, FL 32824
Site 8 of 37 in cluster FJ

HMIRS 2011002193
N/A

Actual:
87 ft.
Focus Map:
9

[Click this hyperlink](#) while viewing on your computer to access additional HMIRS detail in the EDR Site Report.

Map ID
Direction
Distance
Elevation

MAP FINDINGS

Site

Database(s)

EDR ID Number
EPA ID Number

FJ1011 **SOUTHEASTERN FREIGHT LINES**
ESE **10451 ROCKET CT**
1/4-1/2 **ORLANDO, FL 32824**
0.272 mi.
1438 ft. **Site 9 of 37 in cluster FJ**

RCRA NonGen / NLR **1000858950**
FINDS **FL0000043984**
ECHO

Actual:
87 ft.

RCRA NonGen / NLR:

Date form received by agency: 08/03/2017

Focus Map:
9

Facility name: SOUTHEASTERN FREIGHT LINES

Facility address: 10451 ROCKET CT
ORLANDO, FL 32824-8561

EPA ID: FL0000043984

Contact: LISA JOHNSON

Contact address: PO BOX 1691
COLUMBIA, SC 29202-1691

Contact country: US

Contact telephone: 803-939-3312

Contact email: LISA.JOHNSON@SEFL.COM

EPA Region: 04

Classification: Non-Generator

Description: Handler: Non-Generators do not presently generate hazardous waste

Owner/Operator Summary:

Owner/operator name: NANCY SIMMONS
Owner/operator address: 10451 ROCKET CT
ORLANDO, FL 32824

Owner/operator country: US
Owner/operator telephone: 407-859-6540
Owner/operator email: Not reported
Owner/operator fax: Not reported
Owner/operator extension: Not reported
Legal status: Private
Owner/Operator Type: Operator
Owner/Op start date: 04/19/2013
Owner/Op end date: Not reported

Owner/operator name: ALGIE GRUBBS
Owner/operator address: 10451 ROCKET CT
ORLANDO, FL 32824

Owner/operator country: US
Owner/operator telephone: Not reported
Owner/operator email: Not reported
Owner/operator fax: Not reported
Owner/operator extension: Not reported
Legal status: Private
Owner/Operator Type: Owner
Owner/Op start date: 06/04/1997
Owner/Op end date: 06/23/2012

Owner/operator name: CALEAST NAT LLC
Owner/operator address: 1808 SWIFT DR
OAK BROOK, IL 60523

Owner/operator country: US
Owner/operator telephone: Not reported
Owner/operator email: Not reported
Owner/operator fax: Not reported
Owner/operator extension: Not reported
Legal status: Private
Owner/Operator Type: Owner

Map ID
Direction
Distance
Elevation

MAP FINDINGS

Site

Database(s)

EDR ID Number
EPA ID Number

SOUTHEASTERN FREIGHT LINES (Continued)

1000858950

Owner/Op start date: 04/27/2012
Owner/Op end date: Not reported

Owner/operator name: NORTH AMERICAN TERMINALS
Owner/operator address: 201 W ST
ANNAPOLIS, MD 21401

Owner/operator country: US
Owner/operator telephone: Not reported
Owner/operator email: Not reported
Owner/operator fax: Not reported
Owner/operator extension: Not reported
Legal status: Private
Owner/Operator Type: Owner
Owner/Op start date: 06/23/2012
Owner/Op end date: 08/22/2017

Handler Activities Summary:

U.S. importer of hazardous waste: No
Mixed waste (haz. and radioactive): No
Recycler of hazardous waste: No
Transporter of hazardous waste: No
Treater, storer or disposer of HW: No
Underground injection activity: No
On-site burner exemption: No
Furnace exemption: No
Used oil fuel burner: No
Used oil processor: No
User oil refiner: No
Used oil fuel marketer to burner: No
Used oil Specification marketer: No
Used oil transfer facility: No
Used oil transporter: No

Historical Generators:

Date form received by agency: 04/19/2013
Site name: SOUTHEASTERN FREIGHT LINES
Classification: Conditionally Exempt Small Quantity Generator

Date form received by agency: 11/16/1993
Site name: SOUTHEASTERN FREIGHT LINES
Classification: Small Quantity Generator

Hazardous Waste Summary:

. Waste code: D001
. Waste name: IGNITABLE WASTE

. Waste code: D002
. Waste name: CORROSIVE WASTE

. Waste code: D003
. Waste name: REACTIVE WASTE

Violation Status: No violations found

FINDS:

Map ID
Direction
Distance
Elevation

MAP FINDINGS

Site

Database(s)

EDR ID Number
EPA ID Number

SOUTHEASTERN FREIGHT LINES (Continued)

1000858950

Registry ID: 110002516126

Environmental Interest/Information System

US National Pollutant Discharge Elimination System (NPDES) module of the Compliance Information System (ICIS) tracks surface water permits issued under the Clean Water Act. Under NPDES, all facilities that discharge pollutants from any point source into waters of the United States are required to obtain a permit. The permit will likely contain limits on what can be discharged, impose monitoring and reporting requirements, and include other provisions to ensure that the discharge does not adversely affect water quality.

RCRAInfo is a national information system that supports the Resource Conservation and Recovery Act (RCRA) program through the tracking of events and activities related to facilities that generate, transport, and treat, store, or dispose of hazardous waste. RCRAInfo allows RCRA program staff to track the notification, permit, compliance, and corrective action activities required under RCRA.

Florida Environmental System Today Application (FIESTA) Data Maintenance (FDM) system maintains entity, environmental interest and affiliation data for the State of Florida.

[Click this hyperlink](#) while viewing on your computer to access additional FINDS: detail in the EDR Site Report.

ECHO:

Envid: 1000858950
Registry ID: 110002516126
DFR URL: <http://echo.epa.gov/detailed-facility-report?fid=110002516126>

FJ1012
ESE
1/4-1/2
0.272 mi.
1438 ft.

10451 ROCKET COURT
ORLANDO, FL
Site 10 of 37 in cluster FJ

HMIRS 2004080730
N/A

Actual:
87 ft.

[Click this hyperlink](#) while viewing on your computer to access additional HMIRS detail in the EDR Site Report.

Focus Map:
9

FJ1013
ESE
1/4-1/2
0.272 mi.
1438 ft.

10451 ROCKET COURT
ORLANDO, FL
Site 11 of 37 in cluster FJ

HMIRS 20016558
N/A

Actual:
87 ft.

[Click this hyperlink](#) while viewing on your computer to access additional HMIRS detail in the EDR Site Report.

Focus Map:
9

Map ID
Direction
Distance
Elevation

MAP FINDINGS

Site

Database(s)

EDR ID Number
EPA ID Number

FJ1014 SAIA TRUCKING
ESE 10451 ROCKET COURT
1/4-1/2 ORLANDO, FL 32824
0.272 mi.
1438 ft. Site 12 of 37 in cluster FJ

FL Financial Assurance S107716973
FL TIER 2 N/A
FL NPDES

Actual:
87 ft.

FL Financial Assurance 3:

Focus Map:
9

Region: 3
Facility ID: 9802582
Facility Phone: 4078596540
Facility Status: OPEN
Facility Type: C
Type Description: Fuel user/Non-retail
DEP CO: P
Financial Responsibility: INSURANCE
Insurance Company: ILLINOIS UNION INSURANCE COMPANY
Effective Date: 03/01/2017
Expire Date: 03/01/2020
Owner ID: 69515
Owner Name: SAIA TRUCKING
Owner Address: 10451 ROCKET CT
Owner Address2: ATTN: STORAGE TANK REGIS
Owner City,St,Zip: ORLANDO, FL 32824
Contact: NANCY SIMMONS
Resp Party Phone: 4078596540

Region: 3
Facility ID: 9802582
Facility Phone: 4078596540
Facility Status: OPEN
Facility Type: C
Type Description: Fuel user/Non-retail
DEP CO: P
Financial Responsibility: SELF-INSURANCE - LETTER FROM CHIEF FINANCIAL OFFIC
Insurance Company: Not reported
Effective Date: 02/27/2008
Expire Date: 02/27/2009
Owner ID: 69515
Owner Name: SAIA TRUCKING
Owner Address: 10451 ROCKET CT
Owner Address2: ATTN: STORAGE TANK REGIS
Owner City,St,Zip: ORLANDO, FL 32824
Contact: NANCY SIMMONS
Resp Party Phone: 4078596540

Region: 3
Facility ID: 9802582
Facility Phone: 4078596540
Facility Status: OPEN
Facility Type: C
Type Description: Fuel user/Non-retail
DEP CO: P
Financial Responsibility: SELF-INSURANCE - LETTER FROM CHIEF FINANCIAL OFFIC
Insurance Company: Not reported
Effective Date: 02/27/2010
Expire Date: 02/27/2011
Owner ID: 69515
Owner Name: SAIA TRUCKING
Owner Address: 10451 ROCKET CT

Map ID
Direction
Distance
Elevation

MAP FINDINGS

Site

Database(s)

EDR ID Number
EPA ID Number

SAIA TRUCKING (Continued)

S107716973

Owner Address2: ATTN: STORAGE TANK REGIS
Owner City,St,Zip: ORLANDO, FL 32824
Contact: NANCY SIMMONS
Resp Party Phone: 4078596540

Region: 3
Facility ID: 9802582
Facility Phone: 4078596540
Facility Status: OPEN
Facility Type: C
Type Description: Fuel user/Non-retail
DEP CO: P
Financial Responsibility: SELF-INSURANCE - LETTER FROM CHIEF FINANCIAL OFFIC
Insurance Company: Not reported
Effective Date: 02/27/2011
Expire Date: 02/27/2012
Owner ID: 69515
Owner Name: SAIA TRUCKING
Owner Address: 10451 ROCKET CT
Owner Address2: ATTN: STORAGE TANK REGIS
Owner City,St,Zip: ORLANDO, FL 32824
Contact: NANCY SIMMONS
Resp Party Phone: 4078596540

Region: 3
Facility ID: 9802582
Facility Phone: 4078596540
Facility Status: OPEN
Facility Type: C
Type Description: Fuel user/Non-retail
DEP CO: P
Financial Responsibility: SELF-INSURANCE - LETTER FROM CHIEF FINANCIAL OFFIC
Insurance Company: Not reported
Effective Date: 03/08/2013
Expire Date: 03/08/2014
Owner ID: 69515
Owner Name: SAIA TRUCKING
Owner Address: 10451 ROCKET CT
Owner Address2: ATTN: STORAGE TANK REGIS
Owner City,St,Zip: ORLANDO, FL 32824
Contact: NANCY SIMMONS
Resp Party Phone: 4078596540

Region: 3
Facility ID: 9802582
Facility Phone: 4078596540
Facility Status: OPEN
Facility Type: C
Type Description: Fuel user/Non-retail
DEP CO: P
Financial Responsibility: SELF-INSURANCE - LETTER FROM CHIEF FINANCIAL OFFIC
Insurance Company: Not reported
Effective Date: 03/16/2016
Expire Date: 03/01/2017
Owner ID: 69515
Owner Name: SAIA TRUCKING
Owner Address: 10451 ROCKET CT

Map ID
Direction
Distance
Elevation

MAP FINDINGS

Site

Database(s)

EDR ID Number
EPA ID Number

SAIA TRUCKING (Continued)

S107716973

Owner Address2: ATTN: STORAGE TANK REGIS
Owner City,St,Zip: ORLANDO, FL 32824
Contact: NANCY SIMMONS
Resp Party Phone: 4078596540

Region: 3
Facility ID: 9802582
Facility Phone: 4078596540
Facility Status: OPEN
Facility Type: C
Type Description: Fuel user/Non-retail
DEP CO: P
Financial Responsibility: SELF-INSURANCE - LETTER FROM CHIEF FINANCIAL OFFIC
Insurance Company: Not reported
Effective Date: 03/24/2015
Expire Date: 06/24/2016
Owner ID: 69515
Owner Name: SAIA TRUCKING
Owner Address: 10451 ROCKET CT
Owner Address2: ATTN: STORAGE TANK REGIS
Owner City,St,Zip: ORLANDO, FL 32824
Contact: NANCY SIMMONS
Resp Party Phone: 4078596540

TIER 2:

Name: CON-WAY FREIGHT - NOF
Address: 10451 ROCKET COURT
City,State,Zip: ORLANDO, FL 32824

Year: 2012
Facility Id: 4093501
Active Date: Not reported
Inactive Date: Not reported
Sale Pending: Not reported
Original Date: Not reported
PLOT Source: Not reported
Latitude: 28.415139
Longitude: -81.38302299999998
LEPC District: Not reported
Counties: Not reported
SERC: Not reported
Program Level: Not reported
PRIME: Not reported
SIC Code: 4231
SIC Code 2: Not reported
NAICS Code: 484122
Last Modified Date: 02/20/2013
First Submit Date: 02/20/2013
Data Submitted By: Jeff Sexten/Manager of Environmental Compliance
Company Name: Con-way Freight, Inc.
Comments: Not reported

Contact:

Contact ID: Not reported
Year: 2012
Facility Id: 4093501
Contact Type: Owner / Operator

Map ID
Direction
Distance
Elevation

MAP FINDINGS

Site

Database(s)

EDR ID Number
EPA ID Number

SAIA TRUCKING (Continued)

S107716973

Contact Name: Con-way Freight, Inc.
Contact Title: Not reported
Contact Phone: 734-323-4390
Contact 24Hr Phone: Not reported
Contact Telephone 2: Not reported
Contact Telephone 3: Not reported
Contact Telephone 4: Not reported
Contact Telephone 5: Not reported
Contact Telephone 6: Not reported
Contact Email: sexten.jeff@con-way.com

Contact ID: Not reported
Year: 2012
Facility Id: 4093501
Contact Type: Regulatory Point of Contact
Contact Name: Jeff Sexten
Contact Title: Not reported
Contact Phone: 734-323-4390
Contact 24Hr Phone: Not reported
Contact Telephone 2: Not reported
Contact Telephone 3: Not reported
Contact Telephone 4: Not reported
Contact Telephone 5: Not reported
Contact Telephone 6: Not reported
Contact Email: sexten.jeff@con-way.com

Contact ID: Not reported
Year: 2012
Facility Id: 4093501
Contact Type: Emergency Contact
Contact Name: Ralph Cartwright
Contact Title: Not reported
Contact Phone: 904-607-3565
Contact 24Hr Phone: Not reported
Contact Telephone 2: Not reported
Contact Telephone 3: Not reported
Contact Telephone 4: Not reported
Contact Telephone 5: Not reported
Contact Telephone 6: Not reported
Contact Email: cartwright.ralph@con-way.com

Contact ID: Not reported
Year: 2012
Facility Id: 4093501
Contact Type: Emergency Contact
Contact Name: Greg Skipper
Contact Title: Not reported
Contact Phone: 239-565-9036
Contact 24Hr Phone: Not reported
Contact Telephone 2: Not reported
Contact Telephone 3: Not reported
Contact Telephone 4: Not reported
Contact Telephone 5: Not reported
Contact Telephone 6: Not reported
Contact Email: skipper.greg@con-way.com

Map ID
Direction
Distance
Elevation

MAP FINDINGS

Site

Database(s)

EDR ID Number
EPA ID Number

SAIA TRUCKING (Continued)

S107716973

Name: CON - WAY FREIGHT- NOF
Address: 10451 ROCKET COURT
City,State,Zip: ORLANDO, FL 32824

Year: 2011
Facility Id: 3993709
Active Date: Not reported
Inactive Date: Not reported
Sale Pending: Not reported
Original Date: Not reported
PLOT Source: Not reported
Latitude: 26.26038
Longitude: -80.144800
LEPC District: Not reported
Counties: Not reported
SERC: Not reported
Program Level: Not reported
PRIME: Not reported
SIC Code: Not reported
SIC Code 2: Not reported
NAICS Code: Not reported
Last Modified Date: 11/12/2012
First Submit Date: 11/09/2012
Data Submitted By: Florida Division of Emergency Management
Company Name: CON-WAY FREIGHT
Comments: Not reported

Contact:

Contact ID: Not reported
Year: 2011
Facility Id: 3993709
Contact Type: Tier II Emergency 24 Hour Contact
Contact Name: GREG SKIPPER
Contact Title: Not reported
Contact Phone: 407-619-1371
Contact 24Hr Phone: Not reported
Contact Telephone 2: Not reported
Contact Telephone 3: Not reported
Contact Telephone 4: Not reported
Contact Telephone 5: Not reported
Contact Telephone 6: Not reported
Contact Email: skipper.greg@con-way.com

Contact ID: Not reported
Year: 2011
Facility Id: 3993709
Contact Type: Additional 24 Hour Contact
Contact Name: Ralph Cartwright
Contact Title: Not reported
Contact Phone: 904-607-3565
Contact 24Hr Phone: Not reported
Contact Telephone 2: Not reported
Contact Telephone 3: Not reported
Contact Telephone 4: Not reported
Contact Telephone 5: Not reported
Contact Telephone 6: Not reported
Contact Email: cartwright.ralph@con-way.com

Map ID
Direction
Distance
Elevation

MAP FINDINGS

Site

Database(s)

EDR ID Number
EPA ID Number

SAIA TRUCKING (Continued)

S107716973

Contact ID: Not reported
Year: 2011
Facility Id: 3993709
Contact Type: 313 Technical Contact
Contact Name: JEFF SEXTEN
Contact Title: Not reported
Contact Phone: 734-757-1657
Contact 24Hr Phone: Not reported
Contact Telephone 2: Not reported
Contact Telephone 3: Not reported
Contact Telephone 4: Not reported
Contact Telephone 5: Not reported
Contact Telephone 6: Not reported
Contact Email: sexten.jeff@con-way.com

Name: CON - WAY FREIGHT - NOF
Address: 10451 ROCKET COURT
City,State,Zip: ORLANDO, FL 32824

Year: 2010
Facility Id: Not reported
Active Date: Not reported
Inactive Date: Not reported
Sale Pending: Not reported
Original Date: Not reported
PLOT Source: Not reported
Latitude: 28.41442
Longitude: -81.39
LEPC District: Not reported
Counties: Not reported
SERC: Not reported
Program Level: Not reported
PRIME: Not reported
SIC Code: Not reported
SIC Code 2: Not reported
NAICS Code: Not reported
Last Modified Date: Not reported
First Submit Date: Not reported
Data Submitted By: Not reported
Company Name: Not reported
Comments: Not reported

Chemical Code: 7664939
Chemical Name: Sulfuric acid
Chemical State: GAS
Location Name: Entire Facility
Container Code: R
Pressure Code: 1
Temperature Code: 4
Average Quantity: 1040
Maximum Quantity: 1040
Days On Site: 365

Name: CON - WAY FREIGHT - NOF
Address: 10451 ROCKET COURT

Map ID
Direction
Distance
Elevation

MAP FINDINGS

Site

Database(s)

EDR ID Number
EPA ID Number

SAIA TRUCKING (Continued)

S107716973

City,State,Zip: ORLANDO, FL 32824

Year: 2010
Facility Id: Not reported
Active Date: Not reported
Inactive Date: Not reported
Sale Pending: Not reported
Original Date: Not reported
PLOT Source: Not reported
Latitude: 28.41442
Longitude: -81.39
LEPC District: Not reported
Counties: Not reported
SERC: Not reported
Program Level: Not reported
PRIME: Not reported
SIC Code: Not reported
SIC Code 2: Not reported
NAICS Code: Not reported
Last Modified Date: Not reported
First Submit Date: Not reported
Data Submitted By: Not reported
Company Name: Not reported
Comments: Not reported

Chemical Code: 68476346
Chemical Name: Diesel Fuel Oil (low sulfur)
Chemical State: LIQUID
Location Name: Entire Facility
Container Code: A
Pressure Code: 1
Temperature Code: 4
Average Quantity: 4
Maximum Quantity: 71724
Days On Site: 365

Name: CON - WAY FREIGHT
Address: 10451 ROCKET COURT
City,State,Zip: ORLANDO, FL 32824
Year: Not reported
Facility Id: Not reported
Active Date: 01/01/1996
Inactive Date: Not reported
Sale Pending: False
Original Date: Not reported
PLOT Source: Address
Latitude: 28.414420
Longitude: -81.385560
LEPC District: 6
Counties: Volusia,Seminole,Osceola,Orange,Lake,Brevard,
SERC: 30135
Program Level: 0
PRIME: 7821
SIC Code: 4213
SIC Code 2: Not reported
NAICS Code: 484121

Map ID
Direction
Distance
Elevation

MAP FINDINGS

Site

Database(s)

EDR ID Number
EPA ID Number

SAIA TRUCKING (Continued)

S107716973

Other Chemical Data:

Report Year: 2007
Tier 2 Report ID: 102415
Chemical ID: 285204
CAS Number: 7664939
Chemical Name: Sulfuric acid
Chemical Date: 3/5/2008
Average Amount: 3
Maximum Amount: 1215
Location ID: 473612
Chemical State: Gas
Mixture: True
Mixture Percent: .00
Container: R - OTHER
Pressure: 1 - AMBIENT PRESSURE
Temperature: 4 - AMBIENT TEMPERATURE
Average Amount: 3
Maximum Amount: 1215
Days on Site: 365
Site Plan: False
Site Plan Document: Not reported
Private Location: False
Location: 15 FORKLIFTS ON MAIN BLDG DOCK AND 32 TRACTORS IN BLDG YARD NORTH AND SOUTH OF DOCK

Report Year: 2007
Tier 2 Report ID: 102415
Chemical ID: 285203
CAS Number: 68476346
Chemical Name: DIESEL FUEL OIL (HIGH SULFUR)
Chemical Date: 3/5/2008
Average Amount: 4
Maximum Amount: 71724
Location ID: 473609
Chemical State: LIQUID
Mixture: True
Mixture Percent: .00
Container: A - ABOVE GROUND TANK
Pressure: 1 - AMBIENT PRESSURE
Temperature: 4 - AMBIENT TEMPERATURE
Average Amount: 4
Maximum Amount: 71724
Days on Site: 365
Site Plan: False
Site Plan Document: Not reported
Private Location: False
Location: 200 FT SOUTH OF DOCK

Report Year: 2005
Tier 2 Report ID: 91610
Chemical ID: 225378
CAS Number: 68476346
Chemical Name: DIESEL FUEL OIL (HIGH SULFUR)
Chemical Date: 2/1/2006
Average Amount: 4

Map ID
Direction
Distance
Elevation

MAP FINDINGS

Site

Database(s)

EDR ID Number
EPA ID Number

SAIA TRUCKING (Continued)

S107716973

Maximum Amount: 74000
Location ID: 396308
Chemical State: LIQUID
Mixture: True
Mixture Percent: .00
Containter: A - ABOVE GROUND TANK
Pressure: 1 - AMBIENT PRESSURE
Temperature: 4 - AMBIENT TEMPERATURE
Average Amount: 4
Maximum Amount: 74000
Days on Site: 365
Site Plan: False
Site Plan Document: Not reported
Private Location: False
Location: SOUTHEAST END OF PROPERTY

Report Year: 2004
Tier 2 Report ID: 88398
Chemical ID: 203246
CAS Number: 68476346
Chemical Name: DIESEL FUEL OIL (HIGH SULFUR)
Chemical Date: 3/1/2005
Average Amount: 4
Maximum Amount: 74000
Location ID: 367676
Chemical State: LIQUID
Mixture: True
Mixture Percent: .00
Containter: A - ABOVE GROUND TANK
Pressure: 1 - AMBIENT PRESSURE
Temperature: 4 - AMBIENT TEMPERATURE
Average Amount: 4
Maximum Amount: 74000
Days on Site: 365
Site Plan: False
Site Plan Document: Not reported
Private Location: False
Location: SOUTHEAST END OF PROPERTY

Report Year: 2003
Tier 2 Report ID: 84085
Chemical ID: 194340
CAS Number: 68476346
Chemical Name: DIESEL FUEL OIL (HIGH SULFUR)
Chemical Date: 7/2/2004
Average Amount: 4
Maximum Amount: 74000
Location ID: 356773
Chemical State: LIQUID
Mixture: True
Mixture Percent: .00
Containter: A - ABOVE GROUND TANK
Pressure: 1 - AMBIENT PRESSURE
Temperature: 4 - AMBIENT TEMPERATURE
Average Amount: 4

Map ID
Direction
Distance
Elevation

MAP FINDINGS

Site

Database(s)

EDR ID Number
EPA ID Number

SAIA TRUCKING (Continued)

S107716973

Maximum Amount: 74000
Days on Site: 365
Site Plan: False
Site Plan Document: Not reported
Private Location: False
Location: SOUTHEAST END OF PROPERTY

Report Year: 2002
Tier 2 Report ID: 79116
Chemical ID: 150969
CAS Number: 68476346
Chemical Name: DIESEL FUEL OIL (HIGH SULFUR)
Chemical Date: 1/2/1972
Average Amount: 4
Maximum Amount: 74000
Location ID: 300271
Chemical State: LIQUID
Mixture: True
Mixture Percent: .00
Containter: A - ABOVE GROUND TANK
Pressure: 1 - AMBIENT PRESSURE
Temperature: 4 - AMBIENT TEMPERATURE
Average Amount: 4
Maximum Amount: 74000
Days on Site: 365
Site Plan: False
Site Plan Document: Not reported
Private Location: False
Location: SOUTHEAST END OF PROPERTY

Report Year: 2001
Tier 2 Report ID: 74621
Chemical ID: 150695
CAS Number: 68476346
Chemical Name: DIESEL FUEL OIL (HIGH SULFUR)
Chemical Date: 1/2/1972
Average Amount: 4
Maximum Amount: 10000
Location ID: 299681
Chemical State: LIQUID
Mixture: False
Mixture Percent: 100.00
Containter: A - ABOVE GROUND TANK
Pressure: 1 - AMBIENT PRESSURE
Temperature: 4 - AMBIENT TEMPERATURE
Average Amount: 4
Maximum Amount: 10000
Days on Site: 365
Site Plan: False
Site Plan Document: Not reported
Private Location: False
Location: SOUTHEAST END OF PROPERTY

Map ID
Direction
Distance
Elevation

MAP FINDINGS

Site

Database(s)

EDR ID Number
EPA ID Number

SAIA TRUCKING (Continued)

S107716973

Company Info:

Company Name: CON-WAY FREIGHT
Company Address: 500 SOUTH ELLIS ROAD
Company City,St,Zip: JACKSONVILLE, FL 32254-
Company Phone: Not reported
Company Fax: Not reported
Company Email: Not reported
FEI Number: 942904084
Company Contact Name: JIM ALEXANDER
Company Contact Phone: 407-812-5479
Reduced Fees: True
Exempt Fees: False
Electronic Filing: False
Employee: Not reported
Comments: F/K/A CON-WAY SOUTHERN EXPRESS 1/26/2007 - RALPH CARTWRIGHT CALLED TODAY. HE HAD CONCERNS ABOUT THE ANNUAL FEE - THEIR CORPORATE OFFICE WILL CUT THE \$ 500 CHECK AND EACH FACILITY WILL SUPPLY THE TIER II REPORT. SBB

WASTEWATER:

Facility ID: FLRNEE955
Facility Type: Stormwater No Exposure Certification
Status: Active - Existing, permitted facility/site for which effluent, reclaimed water or wastewater residual discharge into the environment and/or monitoring is taking place.

District Office: TLST
NPDES Permitted Site: Not reported
Environmental Interest: Not reported
Owner Type: Private
Permit Capacity: Not reported
Party Name: Jeff Sexten, Manager of Environmental Compliance
Company Name: Con - Way Freight - NWF
RP Address: 2211 Old Earhart Rd
RP Address 2: Not reported
RP City,Stat,Zip: Ann Arbor MI 48105-2751
Telephone: 7347571657
Email: sexten.jeff@con-way.com
Issue Date: 03/05/2011
Effective Date: 03/05/2011
Expiration Date: 03/04/2016
DOC Description: Generic Permit
Latitude Degrees: 28
Latitude Minutes: 24
Latitude Seconds: 54
Longitude Degrees: 81
Longitude Minutes: 22
Longitude Seconds: 58
Treatment: Not reported
Decode For Fstatus: Active

Facility ID: FLR05H497
Facility Type: Multi-Sector Stormwater GP
Status: Active - Existing, permitted facility/site for which effluent,

Map ID
Direction
Distance
Elevation

MAP FINDINGS

Site

Database(s)

EDR ID Number
EPA ID Number

SAIA TRUCKING (Continued)

S107716973

reclaimed water or wastewater residual discharge into the environment and/or monitoring is taking place.

District Office: TLST
NPDES Permitted Site: Not reported
Environmental Interest: Not reported
Owner Type: Private
Permit Capacity: Not reported
Party Name: Karla Staver, Director of Safety
Company Name: SAIA Motor Freight Line LLC
RP Address: 11465 Johns Creek Pkwy, Ste 400
RP Address 2: Not reported
RP City,Stat,Zip: Johns Creek GA 30097-3502
Telephone: 7702324054
Email: kstaver@saia.com
Issue Date: 04/26/2018
Effective Date: 04/26/2018
Expiration Date: 04/25/2023
DOC Description: Generic Permit
Latitude Degrees: 28
Latitude Minutes: 24
Latitude Seconds: 54.49
Longitude Degrees: 81
Longitude Minutes: 22
Longitude Seconds: 58.89
Treatment: Not reported
Decode For Fstatus: Active

FJ1015
ESE
1/4-1/2
0.272 mi.
1438 ft.

10451 ROCKET COURT
10451 ROCKET COURT
ORLANDO, FL
Site 13 of 37 in cluster FJ

HMIRS 2007433476
N/A

Actual:
87 ft.

[Click this hyperlink](#) while viewing on your computer to access additional HMIRS detail in the EDR Site Report.

Focus Map:
9

FJ1016
ESE
1/4-1/2
0.272 mi.
1438 ft.

10451 ROCKET CT
ORLANDO, FL
Site 14 of 37 in cluster FJ

HMIRS 9999051312
N/A

Actual:
87 ft.

[Click this hyperlink](#) while viewing on your computer to access additional HMIRS detail in the EDR Site Report.

Focus Map:
9

MAP FINDINGS

Map ID
Direction
Distance
Elevation

Site

Database(s)

EDR ID Number
EPA ID Number

FJ1017 **CON-WAY SOUTHERN EXPRESS-NOF**
ESE **10451 ROCKET COURT**
1/4-1/2 **ORLANDO, FL 32824**
0.272 mi.
1438 ft. **Site 15 of 37 in cluster FJ**

FINDS **1005691492**
ECHO **N/A**

Actual: **FINDS:**
87 ft.

Focus Map: Registry ID: 110009077756
9

Environmental Interest/Information System
 US National Pollutant Discharge Elimination System (NPDES) module of the Compliance Information System (ICIS) tracks surface water permits issued under the Clean Water Act. Under NPDES, all facilities that discharge pollutants from any point source into waters of the United States are required to obtain a permit. The permit will likely contain limits on what can be discharged, impose monitoring and reporting requirements, and include other provisions to ensure that the discharge does not adversely affect water quality.

RCRAInfo is a national information system that supports the Resource Conservation and Recovery Act (RCRA) program through the tracking of events and activities related to facilities that generate, transport, and treat, store, or dispose of hazardous waste. RCRAInfo allows RCRA program staff to track the notification, permit, compliance, and corrective action activities required under RCRA.

Florida Environmental System Today Application (FIESTA) Data Maintenance (FDM) system maintains entity, environmental interest and affiliation data for the State of Florida.

[Click this hyperlink](#) while viewing on your computer to access additional FINDS: detail in the EDR Site Report.

ECHO:
 Envid: 1005691492
 Registry ID: 110009077756
 DFR URL: <http://echo.epa.gov/detailed-facility-report?fid=110009077756>

FJ1018 **10451 ROCKET CT**
ESE **10451 ROCKET CT**
1/4-1/2 **ORLANDO, FL 32824**
0.272 mi.
1438 ft. **Site 16 of 37 in cluster FJ**

HMIRS **2009048468**
N/A

Actual: **Click this hyperlink** while viewing on your computer to access additional HMIRS detail in the EDR Site Report.
87 ft.

Focus Map:
9

MAP FINDINGS

Map ID	Direction	Distance	Elevation	Site	Database(s)	EDR ID Number	EPA ID Number
--------	-----------	----------	-----------	------	-------------	---------------	---------------

FJ1019	ESE	1/4-1/2	0.272 mi.	1438 ft.		HMIRS	2007436009 N/A
				10451 ROCKET COURT 10451 ROCKET COURT ORLANDO, FL			
				Site 17 of 37 in cluster FJ			

Actual: 87 ft. [Click this hyperlink](#) while viewing on your computer to access additional HMIRS detail in the EDR Site Report.

Focus Map: 9

FJ1020	ESE	1/4-1/2	0.272 mi.	1438 ft.		HMIRS	2007439726 N/A
				10451 ROCKET CT. 10451 ROCKET CT. ORLANDO, FL			
				Site 18 of 37 in cluster FJ			

Actual: 87 ft. [Click this hyperlink](#) while viewing on your computer to access additional HMIRS detail in the EDR Site Report.

Focus Map: 9

FJ1021	ESE	1/4-1/2	0.272 mi.	1438 ft.		HMIRS	2010111851 N/A
				10451 ROCKETT CT. 10451 ROCKETT CT. ORLANDO, FL 32824			
				Site 19 of 37 in cluster FJ			

Actual: 87 ft. [Click this hyperlink](#) while viewing on your computer to access additional HMIRS detail in the EDR Site Report.

Focus Map: 9

FJ1022	ESE	1/4-1/2	0.272 mi.	1438 ft.		HMIRS	2011009173 N/A
				10451 ROCKET CT 10451 ROCKET CT ORLANDO, FL 32824			
				Site 20 of 37 in cluster FJ			

Actual: 87 ft. [Click this hyperlink](#) while viewing on your computer to access additional HMIRS detail in the EDR Site Report.

Focus Map: 9

MAP FINDINGS

Map ID			EDR ID Number
Direction			EPA ID Number
Distance			
Elevation	Site	Database(s)	

FJ1023 ESE 1/4-1/2 0.272 mi. 1438 ft.	10451 ROCKET COURT ORLANDO, FL Site 21 of 37 in cluster FJ	HMIRS	2003123220 N/A
Actual: 87 ft.	Click this hyperlink while viewing on your computer to access additional HMIRS detail in the EDR Site Report.		
Focus Map: 9			

FJ1024 ESE 1/4-1/2 0.272 mi. 1438 ft.	10451 ROCKET COURT 10451 ROCKET COURT ORLANDO, FL 32824 Site 22 of 37 in cluster FJ	HMIRS	2011004590 N/A
Actual: 87 ft.	Click this hyperlink while viewing on your computer to access additional HMIRS detail in the EDR Site Report.		
Focus Map: 9			

FJ1025 ESE 1/4-1/2 0.272 mi. 1438 ft.	10451 ROCKET COURT ORLANDO, FL Site 23 of 37 in cluster FJ	HMIRS	2003125849 N/A
Actual: 87 ft.	Click this hyperlink while viewing on your computer to access additional HMIRS detail in the EDR Site Report.		
Focus Map: 9			

FJ1026 ESE 1/4-1/2 0.272 mi. 1438 ft.	SAIA TRUCKING 10451 ROCKET COURT ORLANDO, FL 32824 Site 24 of 37 in cluster FJ	FL AST	A100211968 N/A
Actual: 87 ft.	AST: Name: SAIA TRUCKING Address: 10451 ROCKET COURT Facility ID: 9802582 Facility Status: OPEN Type Description: Fuel user/Non-retail Facility Phone: 4078596540 DEP Contractor Own: P Region: STATE Positioning Method: AGPS		
Focus Map: 9			

Map ID
Direction
Distance
Elevation

MAP FINDINGS

Site

Database(s)

EDR ID Number
EPA ID Number

SAIA TRUCKING (Continued)

A100211968

Lat/Long (dms): 28 24 51 / 81 22 59

Owner:

Owner Id: 69515
Owner Name: SAIA TRUCKING
Owner Address: 10451 ROCKET CT
Owner Address 2: ATTN: STORAGE TANK REGIS
Owner City,St,Zip: ORLANDO, FL 32824
Owner Contact: NANCY SIMMONS
Owner Phone: 4078596540

Tank Id: 1
Status: In service
Status Date: 3/1/2000
Install Date: 3/1/2000
Substance: Vehicular diesel
Content Description: Vehicular Diesel
Gallons: 10000
Tank Location: ABOVEGROUND

Construction:

Tank Id: 1
Construction Category: Primary Construction
Construction Description: Steel

Tank Id: 1
Construction Category: Overfill/Spill
Construction Description: Flow shut-Off

Tank Id: 1
Construction Category: Overfill/Spill
Construction Description: Spill containment bucket

Tank Id: 1
Construction Category: Secondary Containment
Construction Description: Double wall

Tank Id: 1
Construction Category: Overfill/Spill
Construction Description: Level gauges/alarms

Monitoring:

Tank ID: 1
Monitoring Description: SPCC Plan

Tank ID: 1
Monitoring Description: Visual inspection of ASTs

Piping:

Tank ID: 1
Piping Category: Primary Construction
Piping Description: Steel/galvanized metal

Tank ID: 1
Piping Category: Miscellaneous Attributes

Map ID
Direction
Distance
Elevation

MAP FINDINGS

Site

Database(s)

EDR ID Number
EPA ID Number

SAIA TRUCKING (Continued)

A100211968

Piping Description: Suction piping system

Tank ID: 1
Piping Category: Secondary Containment
Piping Description: Internal pipe/internal sump riser

Tank Id: 11
Status: Deleted
Status Date: 9/3/2003
Install Date: 7/1/2000
Substance: Vehicular diesel
Content Description: Vehicular Diesel
Gallons: 10000
Tank Location: ABOVEGROUND

Click here for Florida Oculus:

FJ1027
ESE
1/4-1/2
0.272 mi.
1438 ft.

10451 ROCKET COURT
ORLANDO, FL
Site 25 of 37 in cluster FJ

HMIRS 2004080725
N/A

Actual:
87 ft.
Focus Map:
9

[Click this hyperlink](#) while viewing on your computer to access additional HMIRS detail in the EDR Site Report.

FJ1028
ESE
1/4-1/2
0.272 mi.
1438 ft.

10451 ROCKET COURT
ORLANDO, FL
Site 26 of 37 in cluster FJ

HMIRS 2004111045
N/A

Actual:
87 ft.
Focus Map:
9

[Click this hyperlink](#) while viewing on your computer to access additional HMIRS detail in the EDR Site Report.

MAP FINDINGS

Map ID			
Direction			
Distance			EDR ID Number
Elevation	Site	Database(s)	EPA ID Number

FJ1029 ESE 1/4-1/2 0.272 mi. 1438 ft.	10451 ROCKET COURT 10451 ROCKET COURT ORLANDO, FL Site 27 of 37 in cluster FJ	HMIRS	2007444724 N/A
Actual: 87 ft. Click this hyperlink while viewing on your computer to access additional HMIRS detail in the EDR Site Report.			
Focus Map: 9			

FJ1030 ESE 1/4-1/2 0.272 mi. 1438 ft.	10451 ROCKET COURT 10451 ROCKET COURT ORLANDO, FL 32824 Site 28 of 37 in cluster FJ	HMIRS	2009053944 N/A
Actual: 87 ft. Click this hyperlink while viewing on your computer to access additional HMIRS detail in the EDR Site Report.			
Focus Map: 9			

FJ1031 ESE 1/4-1/2 0.272 mi. 1438 ft.	10451 ROCKET CT. 10451 ROCKET CT. ORLANDO, FL 32824 Site 29 of 37 in cluster FJ	HMIRS	2010104350 N/A
Actual: 87 ft. Click this hyperlink while viewing on your computer to access additional HMIRS detail in the EDR Site Report.			
Focus Map: 9			

FJ1032 ESE 1/4-1/2 0.272 mi. 1438 ft.	10451 ROCKET CT ORLANDO, FL Site 30 of 37 in cluster FJ	HMIRS	9998111062 N/A
Actual: 87 ft. Click this hyperlink while viewing on your computer to access additional HMIRS detail in the EDR Site Report.			
Focus Map: 9			

MAP FINDINGS

Map ID			
Direction			
Distance			EDR ID Number
Elevation	Site	Database(s)	EPA ID Number

FJ1033 ESE 1/4-1/2 0.272 mi. 1438 ft.	10451 ROCKET COURT ORLANDO, FL Site 31 of 37 in cluster FJ	HMIRS	2003133126 N/A
Actual: 87 ft.	Click this hyperlink while viewing on your computer to access additional HMIRS detail in the EDR Site Report.		
Focus Map: 9			

FJ1034 ESE 1/4-1/2 0.272 mi. 1438 ft.	10451 ROCKET COURT ORLANDO, FL Site 32 of 37 in cluster FJ	HMIRS	2003125853 N/A
Actual: 87 ft.	Click this hyperlink while viewing on your computer to access additional HMIRS detail in the EDR Site Report.		
Focus Map: 9			

FJ1035 ESE 1/4-1/2 0.272 mi. 1438 ft.	10451 ROCKET CT ORLANDO, FL Site 33 of 37 in cluster FJ	HMIRS	20016551 N/A
Actual: 87 ft.	Click this hyperlink while viewing on your computer to access additional HMIRS detail in the EDR Site Report.		
Focus Map: 9			

FJ1036 ESE 1/4-1/2 0.272 mi. 1438 ft.	10451 ROCKET COURT 10451 ROCKET COURT ORLANDO, FL Site 34 of 37 in cluster FJ	HMIRS	2007445833 N/A
Actual: 87 ft.	Click this hyperlink while viewing on your computer to access additional HMIRS detail in the EDR Site Report.		
Focus Map: 9			

Map ID
Direction
Distance
Elevation

MAP FINDINGS

Site

Database(s)

EDR ID Number
EPA ID Number

FJ1037 **CON-WAY FREIGHT**
ESE **10451 ROCKET CT**
1/4-1/2 **ORLANDO, FL 32824**
0.272 mi.
1438 ft. **Site 35 of 37 in cluster FJ**

RCRA-SQG **1012176832**
FLR000150623

Actual:
87 ft.

RCRA-SQG:

Focus Map:
9

Date form received by agency: 10/27/2008
Facility name: CON-WAY FREIGHT
Facility address: 10451 ROCKET CT
ORLANDO, FL 32824-8561
EPA ID: FLR000150623
Mailing address: ROCKET CT
ORLANDO, FL 32824-8561
Contact: RALPH CARTWRIGHT
Contact address: ROCKET CT
ORLANDO, FL 32824-8561
Contact country: US
Contact telephone: 904-783-6306
Contact email: CARTWRIGHT.RALPH@CON-WAY.COM
EPA Region: 04
Classification: Small Small Quantity Generator
Description: Handler: generates more than 100 and less than 1000 kg of hazardous waste during any calendar month and accumulates less than 6000 kg of hazardous waste at any time; or generates 100 kg or less of hazardous waste during any calendar month, and accumulates more than 1000 kg of hazardous waste at any time

Owner/Operator Summary:

Owner/operator name: CON - WAY FREIGHT - NWF
Owner/operator address: 2211 OLD EARHART RD
ANN ARBOR, MI 48105
Owner/operator country: US
Owner/operator telephone: 734-757-1657
Owner/operator email: Not reported
Owner/operator fax: Not reported
Owner/operator extension: Not reported
Legal status: Private
Owner/Operator Type: Operator
Owner/Op start date: 07/03/2002
Owner/Op end date: Not reported

Owner/operator name: CON - WAY FREIGHT - NWF
Owner/operator address: 2211 OLD EARHART RD
ANN ARBOR, MI 48105
Owner/operator country: US
Owner/operator telephone: 734-757-1657
Owner/operator email: Not reported
Owner/operator fax: Not reported
Owner/operator extension: Not reported
Legal status: Private
Owner/Operator Type: Owner
Owner/Op start date: 07/03/2002
Owner/Op end date: Not reported

Handler Activities Summary:

U.S. importer of hazardous waste: No
Mixed waste (haz. and radioactive): No

Map ID
Direction
Distance
Elevation

MAP FINDINGS

Site

Database(s)

EDR ID Number
EPA ID Number

CON-WAY FREIGHT (Continued)

1012176832

Recycler of hazardous waste: No
Transporter of hazardous waste: No
Treater, storer or disposer of HW: No
Underground injection activity: No
On-site burner exemption: No
Furnace exemption: No
Used oil fuel burner: No
Used oil processor: No
User oil refiner: No
Used oil fuel marketer to burner: No
Used oil Specification marketer: No
Used oil transfer facility: No
Used oil transporter: No

Hazardous Waste Summary:

. Waste code: D001
. Waste name: IGNITABLE WASTE

. Waste code: D002
. Waste name: CORROSIVE WASTE

Violation Status: No violations found

FJ1038 10451 ROCKET COURT
ESE 10451 ROCKET COURT
1/4-1/2 ORLANDO, FL 32824
0.272 mi.
1438 ft. Site 36 of 37 in cluster FJ

HMIRS 2018006672
N/A

Actual:
87 ft.

[Click this hyperlink](#) while viewing on your computer to access additional HMIRS detail in the EDR Site Report.

Focus Map:
9

FK1039 40 W. SAND LAKE WAREHOUSE
North 40 SAND LAKE RD
1/4-1/2 ORLANDO, FL
0.273 mi.
1440 ft. Site 1 of 2 in cluster FK

FL NPDES S123646254
N/A

Actual:
94 ft.

Focus Map:
3

WASTEWATER:
Facility ID: FLR10SO74
Facility Type: Construction Stormwater GP
Status: Active - Existing, permitted facility/site for which effluent, reclaimed water or wastewater residual discharge into the environment and/or monitoring is taking place.

District Office: TLST
NPDES Permitted Site: Not reported
Environmental Interest: Not reported
Owner Type: Private
Permit Capacity: Not reported
Party Name: Timothy William Schutz, PE
Company Name: Not reported

Map ID
Direction
Distance
Elevation

MAP FINDINGS

Site

Database(s)

EDR ID Number
EPA ID Number

40 W. SAND LAKE WAREHOUSE (Continued)

S123646254

RP Address: 1437 Horizon Ct
RP Address 2: Not reported
RP City,Stat,Zip: Belle Isle FL 32809-6187
Telephone: 4075957314
Email: tim.schutz.pe@gmail.com
Issue Date: 03/24/2019
Effective Date: 03/24/2019
Expiration Date: 03/23/2024
DOC Description: Generic Permit
Latitude Degrees: 28
Latitude Minutes: 27
Latitude Seconds: 1.208
Longitude Degrees: 81
Longitude Minutes: 22
Longitude Seconds: 35.01
Treatment: Not reported
Decode For Fstatus: Active

FJ1040
ESE
1/4-1/2
0.273 mi.
1444 ft.

10459 ROCKET COURT
10459 ROCKET COURT
ORLANDO, FL
Site 37 of 37 in cluster FJ

HMIRS 2008428590
N/A

Actual:
87 ft.

[Click this hyperlink](#) while viewing on your computer to access additional HMIRS detail in the EDR Site Report.

Focus Map:
9

FL1041
North
1/4-1/2
0.275 mi.
1452 ft.

PPG PAINTS STORE #9483
8010 SUNPORT DR STE 122
ORLANDO, FL 32809
Site 1 of 6 in cluster FL

ECHO 1024036580
N/A

Actual:
94 ft.

ECHO:
Envid: 1024036580
Registry ID: 110070207634
DFR URL: <http://echo.epa.gov/detailed-facility-report?fid=110070207634>

Focus Map:
3

FL1042
North
1/4-1/2
0.275 mi.
1452 ft.

PPG PAINTS STORE #9483
8010 SUNPORT DR STE 122
ORLANDO, FL 32809
Site 2 of 6 in cluster FL

RCRA-CESQG 1024090091
FINDS FLR000225342

Actual:
94 ft.

RCRA-CESQG:
Date form received by agency: 12/28/2017
Facility name: PPG PAINTS STORE #9483
Facility address: 8010 SUNPORT DR STE 122
ORLANDO, FL 32809-8112
EPA ID: FLR000225342

Focus Map:
3

Map ID
Direction
Distance
Elevation

MAP FINDINGS

Site

Database(s)

EDR ID Number
EPA ID Number

PPG PAINTS STORE #9483 (Continued)

1024090091

Contact: CARL GIPKO
Contact address: 400 BERTHA LAMME DR
CRANBERRY TOWNSHIP, PA 16066-0000
Contact country: US
Contact telephone: 724-742-5632
Contact email: GIPKO@PPG.COM
EPA Region: 04
Classification: Conditionally Exempt Small Quantity Generator
Description: Handler: generates 100 kg or less of hazardous waste per calendar month, and accumulates 1000 kg or less of hazardous waste at any time; or generates 1 kg or less of acutely hazardous waste per calendar month, and accumulates at any time: 1 kg or less of acutely hazardous waste; or 100 kg or less of any residue or contaminated soil, waste or other debris resulting from the cleanup of a spill, into or on any land or water, of acutely hazardous waste; or generates 100 kg or less of any residue or contaminated soil, waste or other debris resulting from the cleanup of a spill, into or on any land or water, of acutely hazardous waste during any calendar month, and accumulates at any time: 1 kg or less of acutely hazardous waste; or 100 kg or less of any residue or contaminated soil, waste or other debris resulting from the cleanup of a spill, into or on any land or water, of acutely hazardous waste

Owner/Operator Summary:

Owner/operator name: PPG ARCHITECTURAL FINISHES INC
Owner/operator address: 400 BERTHA LAMME DRIVE
CRANBERRY TOWNSHIP, PA 16066
Owner/operator country: US
Owner/operator telephone: 724-742-5632
Owner/operator email: Not reported
Owner/operator fax: Not reported
Owner/operator extension: Not reported
Legal status: Private
Owner/Operator Type: Operator
Owner/Op start date: 01/18/2016
Owner/Op end date: Not reported

Owner/operator name: JUDITH ARNOLD
Owner/operator address: 205 KENS ROCK RD
LAKE LURE, NC 28746
Owner/operator country: US
Owner/operator telephone: 828-625-3393
Owner/operator email: Not reported
Owner/operator fax: Not reported
Owner/operator extension: Not reported
Legal status: Private
Owner/Operator Type: Owner
Owner/Op start date: 09/17/2007
Owner/Op end date: Not reported

Handler Activities Summary:

U.S. importer of hazardous waste: No
Mixed waste (haz. and radioactive): No
Recycler of hazardous waste: No
Transporter of hazardous waste: No
Treater, storer or disposer of HW: No

Map ID
Direction
Distance
Elevation

MAP FINDINGS

Site

Database(s)

EDR ID Number
EPA ID Number

PPG PAINTS STORE #9483 (Continued)

1024090091

Underground injection activity: No
On-site burner exemption: No
Furnace exemption: No
Used oil fuel burner: No
Used oil processor: No
Used oil refiner: No
Used oil fuel marketer to burner: No
Used oil Specification marketer: No
Used oil transfer facility: No
Used oil transporter: No

Hazardous Waste Summary:

. Waste code: D001
. Waste name: IGNITABLE WASTE

. Waste code: D005
. Waste name: BARIUM

. Waste code: D009
. Waste name: MERCURY

. Waste code: D010
. Waste name: SELENIUM

. Waste code: D011
. Waste name: SILVER

. Waste code: D035
. Waste name: METHYL ETHYL KETONE

Violation Status: No violations found

FINDS:

Registry ID: 110070207634

Environmental Interest/Information System

RCRAInfo is a national information system that supports the Resource Conservation and Recovery Act (RCRA) program through the tracking of events and activities related to facilities that generate, transport, and treat, store, or dispose of hazardous waste. RCRAInfo allows RCRA program staff to track the notification, permit, compliance, and corrective action activities required under RCRA.

[Click this hyperlink](#) while viewing on your computer to access additional FINDS: detail in the EDR Site Report.

Map ID
Direction
Distance
Elevation

MAP FINDINGS

Site

Database(s)

EDR ID Number
EPA ID Number

FL1043
North
1/4-1/2
0.275 mi.
1452 ft.

TESTAMERICA LABORATORIES INC
8010 SUNPORT DR SUITE 116
ORLANDO, FL 32809
Site 3 of 6 in cluster FL

RCRA-CESQG 1014388710
FLR000165456

Actual:
94 ft.

RCRA-CESQG:

Date form received by agency: 02/25/2010

Focus Map:
3

Facility name: TESTAMERICA LABORATORIES INC
Facility address: 8010 SUNPORT DR SUITE 116

ORLANDO, FL 32809-7897

EPA ID: FLR000165456

Mailing address: SUNPORT DR
ORLANDO, FL 32809-7897

Contact: SHALI BROWN

Contact address: SUNPORT DR SUITE 116
ORLANDO, FL 32809-7897

Contact country: US

Contact telephone: 407-851-2560

Contact email: SHALI.BROWN@TESTAMERICAINC.COM

EPA Region: 04

Classification: Conditionally Exempt Small Quantity Generator

Description: Handler: generates 100 kg or less of hazardous waste per calendar month, and accumulates 1000 kg or less of hazardous waste at any time; or generates 1 kg or less of acutely hazardous waste per calendar month, and accumulates at any time: 1 kg or less of acutely hazardous waste; or 100 kg or less of any residue or contaminated soil, waste or other debris resulting from the cleanup of a spill, into or on any land or water, of acutely hazardous waste; or generates 100 kg or less of any residue or contaminated soil, waste or other debris resulting from the cleanup of a spill, into or on any land or water, of acutely hazardous waste during any calendar month, and accumulates at any time: 1 kg or less of acutely hazardous waste; or 100 kg or less of any residue or contaminated soil, waste or other debris resulting from the cleanup of a spill, into or on any land or water, of acutely hazardous waste

Owner/Operator Summary:

Owner/operator name: SHALI BROWN
Owner/operator address: 8010 SUNPORT DR SUITE 116
ORLANDO, FL 32809

Owner/operator country: US

Owner/operator telephone: 407-851-2560

Owner/operator email: Not reported

Owner/operator fax: Not reported

Owner/operator extension: Not reported

Legal status: Private

Owner/Operator Type: Operator

Owner/Op start date: 03/01/2010

Owner/Op end date: Not reported

Owner/operator name: BROWN SHALI
Owner/operator address: 8010 SUNPORT DR SUITE 116
ORLANDO, FL 32809

Owner/operator country: US

Owner/operator telephone: 407-851-2560

Owner/operator email: Not reported

Owner/operator fax: Not reported

Owner/operator extension: Not reported

Map ID
Direction
Distance
Elevation

MAP FINDINGS

Site

Database(s)

EDR ID Number
EPA ID Number

TESTAMERICA LABORATORIES INC (Continued)

1014388710

Legal status: Private
Owner/Operator Type: Operator
Owner/Op start date: 03/01/2010
Owner/Op end date: Not reported

Owner/operator name: ADLER REALTY SERVICES LLC
Owner/operator address: 8018 SUNPORT DRIVE SUITE 201
ORLANDO, FL 32809

Owner/operator country: US
Owner/operator telephone: 407-926-8275
Owner/operator email: Not reported
Owner/operator fax: Not reported
Owner/operator extension: Not reported
Legal status: Private
Owner/Operator Type: Owner
Owner/Op start date: 04/09/2010
Owner/Op end date: Not reported

Handler Activities Summary:

U.S. importer of hazardous waste: No
Mixed waste (haz. and radioactive): No
Recycler of hazardous waste: No
Transporter of hazardous waste: No
Treater, storer or disposer of HW: No
Underground injection activity: No
On-site burner exemption: No
Furnace exemption: No
Used oil fuel burner: No
Used oil processor: No
User oil refiner: No
Used oil fuel marketer to burner: No
Used oil Specification marketer: No
Used oil transfer facility: No
Used oil transporter: No

Hazardous Waste Summary:

Waste code: D001
Waste name: IGNITABLE WASTE

Violation Status: No violations found

FL1044 TESTAMERICA LABORATORIES INC
North 8010 SUNPORT DR SUITE 116
1/4-1/2 ORLANDO, FL 32809
0.275 mi.
1452 ft. Site 4 of 6 in cluster FL

FINDS 1014688357
ECHO N/A

Actual: FINDS:
94 ft.

Focus Map: Registry ID: 110041664669
3

Environmental Interest/Information System

RCRAInfo is a national information system that supports the Resource Conservation and Recovery Act (RCRA) program through the tracking of events and activities related to facilities that generate, transport, and treat, store, or dispose of hazardous waste. RCRAInfo allows RCRA program staff to track the notification, permit, compliance, and

Map ID
Direction
Distance
Elevation

MAP FINDINGS

Site

Database(s)

EDR ID Number
EPA ID Number

TESTAMERICA LABORATORIES INC (Continued)

1014688357

corrective action activities required under RCRA.

[Click this hyperlink](#) while viewing on your computer to access additional FINDS: detail in the EDR Site Report.

ECHO:

Envid: 1014688357
Registry ID: 110041664669
DFR URL: <http://echo.epa.gov/detailed-facility-report?fid=110041664669>

FM1045
East
1/4-1/2
0.275 mi.
1453 ft.

HEMTV LLC
502 TAFT VINELAND RD
ORLANDO, FL
Site 1 of 2 in cluster FM

FL NPDES **S121057735**
N/A

Actual:
89 ft.
Focus Map:
6

WASTEWATER:

Facility ID: FLR20BA62
Facility Type: Construction Generic Dewatering
Status: Active - Existing, permitted facility/site for which effluent, reclaimed water or wastewater residual discharge into the environment and/or monitoring is taking place.

District Office: TLST
NPDES Permitted Site: Not reported
Environmental Interest: Not reported
Owner Type: Private
Permit Capacity: Not reported
Party Name: Rene Hofmann, PMTE
Company Name: Not reported
RP Address: PO Box 771539
RP Address 2: Not reported
RP City,Stat,Zip: Orlando FL 32877-1539
Telephone: 4078326072
Email: rene.hofmann1971@gmail.com
Issue Date: 11/18/2016
Effective Date: 11/18/2016
Expiration Date: 11/17/2021
DOC Description: Generic Permit
Latitude Degrees: 28
Latitude Minutes: 25
Latitude Seconds: 13.74
Longitude Degrees: 81
Longitude Minutes: 23
Longitude Seconds: 3.476
Treatment: Not reported
Decode For Fstatus: Active

Map ID
Direction
Distance
Elevation

MAP FINDINGS

Site

Database(s)

EDR ID Number
EPA ID Number

FM1046 **HEMTV LLC**
East **502 TAFT VINELAND RD**
1/4-1/2 **ORLANDO, FL 32824**
0.275 mi.
1453 ft. **Site 2 of 2 in cluster FM**

FINDS **1022289316**
ECHO **N/A**

Actual: **FINDS:**
89 ft.

Focus Map: **Registry ID:** **110070002444**
6

Environmental Interest/Information System
US National Pollutant Discharge Elimination System (NPDES) module of the Compliance Information System (ICIS) tracks surface water permits issued under the Clean Water Act. Under NPDES, all facilities that discharge pollutants from any point source into waters of the United States are required to obtain a permit. The permit will likely contain limits on what can be discharged, impose monitoring and reporting requirements, and include other provisions to ensure that the discharge does not adversely affect water quality.

[Click this hyperlink](#) while viewing on your computer to access additional FINDS: detail in the EDR Site Report.

ECHO:
Envid: **1022289316**
Registry ID: **110070002444**
DFR URL: **http://echo.epa.gov/detailed-facility-report?fid=110070002444**

FI1047 **MID FLORIDA MATERIALS**
ESE **303 LANDSTREET RD.**
1/4-1/2 **ORLANDO, FL 32854**
0.276 mi.
1457 ft. **Site 2 of 2 in cluster FI**

FL TIER 2 **S107719396**
N/A

Actual: **TIER 2:**
95 ft. **Name:** **MID FLORIDA MATERIALS**
Focus Map: **Address:** **303 LANDSTREET RD.**
6 **City,State,Zip:** **ORLANDO, FL 32854**

Year: **2015**
Facility Id: **5413959**
Active Date: **Not reported**
Inactive Date: **Not reported**
Sale Pending: **Not reported**
Original Date: **Not reported**
PLOT Source: **Not reported**
Latitude: **28.438737**
Longitude: **-81.383077**
LEPC District: **Not reported**
Counties: **Not reported**
SERC: **Not reported**
Program Level: **Not reported**
PRIME: **Not reported**
SIC Code: **2951**
SIC Code 2: **Not reported**
NAICS Code: **324121**
Last Modified Date: **03/01/2016**
First Submit Date: **03/01/2016**

Map ID
Direction
Distance
Elevation

MAP FINDINGS

Site

Database(s)

EDR ID Number
EPA ID Number

MID FLORIDA MATERIALS (Continued)

S107719396

Data Submitted By: Joe Etter
Company Name: Mid Florida Materials
Comments: Not reported

Contact:
Contact ID: Not reported
Year: 2015
Facility Id: 5413959
Contact Type: Emergency Contact
Contact Name: Mike Stacey
Contact Title: Not reported
Contact Phone: 813-627-9500
Contact 24Hr Phone: Not reported
Contact Telephone 2: 813-627-9500
Contact Telephone 3: 813-627-9500
Contact Telephone 4: Not reported
Contact Telephone 5: 407-623-3881
Contact Telephone 6: Not reported
Contact Email: mike.stacey@hubbard.com

Name: MID FLORIDA MATERIALS
Address: 303 LANDSTREET RD.
City,State,Zip: ORLANDO, FL 32824

Year: 2014
Facility Id: 5000660
Active Date: Not reported
Inactive Date: Not reported
Sale Pending: Not reported
Original Date: Not reported
PLOT Source: Not reported
Latitude: 28.438737
Longitude: -81.383077
LEPC District: Not reported
Counties: Not reported
SERC: Not reported
Program Level: Not reported
PRIME: Not reported
SIC Code: 2951
SIC Code 2: Not reported
NAICS Code: 324121
Last Modified Date: 02/27/2015
First Submit Date: 02/27/2015
Data Submitted By: Joe Etter
Company Name: Mid Florida Materials
Comments: Not reported

Contact:
Contact ID: Not reported
Year: 2014
Facility Id: 5000660
Contact Type: Emergency Contact
Contact Name: Mike Stacey
Contact Title: Not reported
Contact Phone: 813-627-9500
Contact 24Hr Phone: Not reported

Map ID
Direction
Distance
Elevation

MAP FINDINGS

Site

Database(s)

EDR ID Number
EPA ID Number

MID FLORIDA MATERIALS (Continued)

S107719396

Contact Telephone 2: 813-627-9500
Contact Telephone 3: Not reported
Contact Telephone 4: Not reported
Contact Telephone 5: Not reported
Contact Telephone 6: Not reported
Contact Email: N/A

Name: MID FLORIDA MATERIALS
Address: 303 LANDSTREET RD.
City,State,Zip: ORLANDO, FL 32854

Year: 2013
Facility Id: 4564475
Active Date: Not reported
Inactive Date: Not reported
Sale Pending: Not reported
Original Date: Not reported
PLOT Source: Not reported
Latitude: 28.438737
Longitude: -81.383077
LEPC District: Not reported
Counties: Not reported
SERC: Not reported
Program Level: Not reported
PRIME: Not reported
SIC Code: Not reported
SIC Code 2: Not reported
NAICS Code: 324121
Last Modified Date: 02/28/2014
First Submit Date: 02/28/2014
Data Submitted By: Joe Etter
Company Name: Mid Florida Materials
Comments: Not reported

Contact:
Contact ID: Not reported
Year: 2013
Facility Id: 4564475
Contact Type: Emergency Contact
Contact Name: Mike Stacey
Contact Title: Not reported
Contact Phone: 813-627-9500
Contact 24Hr Phone: Not reported
Contact Telephone 2: 813-627-9500
Contact Telephone 3: 813-627-9500
Contact Telephone 4: Not reported
Contact Telephone 5: Not reported
Contact Telephone 6: Not reported
Contact Email: N/A

Name: HERITAGE OPERATING LP - HERITAGE GAS - ORLANDO
Address: 303 LANDSTREET
City,State,Zip: ORLANDO, FL 32824
Year: Not reported

Map ID
Direction
Distance
Elevation

MAP FINDINGS

Site

Database(s)

EDR ID Number
EPA ID Number

MID FLORIDA MATERIALS (Continued)

S107719396

Facility Id: Not reported
Active Date: 01/01/1980
Inactive Date: 04/12/2002
Sale Pending: False
Original Date: Not reported
PLOT Source: Address
Latitude: 28.436080
Longitude: -81.372650
LEPC District: 6
Counties: Volusia, Seminole, Osceola, Orange, Lake, Brevard,
SERC: 12899
Program Level: 0
PRIME: 3343
SIC Code: 5984
SIC Code 2: Not reported
NAICS Code: 454312

Other Chemical Data:

Report Year: 1993
Tier 2 Report ID: 3251
Chemical ID: 7513
CAS Number: 74986
Chemical Name: PROPANE
Chemical Date: 1/2/1972
Average Amount: 4
Maximum Amount: 162180
Location ID: 161564
Chemical State: GAS
Mixture: False
Mixture Percent: 100.00
Container: CONV
Pressure: CONV
Temperature: CONV
Average Amount: 4
Maximum Amount: 162180
Days on Site: 365
Site Plan: False
Site Plan Document: Not reported
Private Location: False
Location: Not reported

Report Year: 1995
Tier 2 Report ID: 19973
Chemical ID: 7512
CAS Number: 74986
Chemical Name: PROPANE
Chemical Date: 1/2/1972
Average Amount: 4
Maximum Amount: 162180
Location ID: 191135
Chemical State: LIQUID
Mixture: False
Mixture Percent: 100.00
Container: CONV
Pressure: CONV
Temperature: CONV
Average Amount: 4

Map ID
Direction
Distance
Elevation

MAP FINDINGS

Site

Database(s)

EDR ID Number
EPA ID Number

MID FLORIDA MATERIALS (Continued)

S107719396

Maximum Amount: 162180
Days on Site: 365
Site Plan: False
Site Plan Document: Not reported
Private Location: False
Location: Not reported

Report Year: 1996
Tier 2 Report ID: 28493
Chemical ID: 7511
CAS Number: 74986
Chemical Name: PROPANE
Chemical Date: 1/2/1972
Average Amount: 4
Maximum Amount: 162180
Location ID: 206430
Chemical State: LIQUID
Mixture: False
Mixture Percent: 100.00
Container: CONV
Pressure: CONV
Temperature: CONV
Average Amount: 4
Maximum Amount: 162180
Days on Site: 365
Site Plan: False
Site Plan Document: Not reported
Private Location: False
Location: Not reported

Report Year: 1997
Tier 2 Report ID: 37122
Chemical ID: 7510
CAS Number: 74986
Chemical Name: PROPANE
Chemical Date: 1/2/1972
Average Amount: 4
Maximum Amount: 162180
Location ID: 222141
Chemical State: LIQUID
Mixture: False
Mixture Percent: 100.00
Container: CONV
Pressure: CONV
Temperature: CONV
Average Amount: 4
Maximum Amount: 162180
Days on Site: 365
Site Plan: False
Site Plan Document: Not reported
Private Location: False
Location: Not reported

Report Year: 1998

Map ID
Direction
Distance
Elevation

MAP FINDINGS

Site

Database(s)

EDR ID Number
EPA ID Number

MID FLORIDA MATERIALS (Continued)

S107719396

Tier 2 Report ID: 45752
Chemical ID: 7509
CAS Number: 74986
Chemical Name: PROPANE
Chemical Date: 1/2/1972
Average Amount: 4
Maximum Amount: 162180
Location ID: 238606
Chemical State: LIQUID
Mixture: False
Mixture Percent: 100.00
Container: CONV
Pressure: CONV
Temperature: CONV
Average Amount: 4
Maximum Amount: 162180
Days on Site: 365
Site Plan: False
Site Plan Document: Not reported
Private Location: False
Location: Not reported

Report Year: 2000
Tier 2 Report ID: 63665
Chemical ID: 7508
CAS Number: 74986
Chemical Name: PROPANE
Chemical Date: 1/2/1972
Average Amount: 5
Maximum Amount: 324990
Location ID: 274451
Chemical State: LIQUID
Mixture: False
Mixture Percent: 100.00
Container: CONV
Pressure: CONV
Temperature: CONV
Average Amount: 5
Maximum Amount: 162180
Days on Site: 365
Site Plan: False
Site Plan Document: Not reported
Private Location: False
Location: Not reported

Location ID: 333392
Chemical State: Gas
Mixture: True
Mixture Percent: .00
Container: A - ABOVE GROUND TANK
Pressure: 2 - GREATER THAN AMBIENT PRESSURE
Temperature: 4 - AMBIENT TEMPERATURE
Average Amount: 5
Maximum Amount: 162810
Days on Site: 365
Site Plan: False

Map ID
Direction
Distance
Elevation

MAP FINDINGS

Site

Database(s)

EDR ID Number
EPA ID Number

MID FLORIDA MATERIALS (Continued)

S107719396

Site Plan Document: Not reported
Private Location: False
Location: Not reported

Report Year: 1999
Tier 2 Report ID: 54568
Chemical ID: 175928
CAS Number: 74986
Chemical Name: Propane
Chemical Date: 1/2/1972
Average Amount: 5
Maximum Amount: 162810
Location ID: 333391
Chemical State: Gas
Mixture: True
Mixture Percent: .00
Containter: A - ABOVE GROUND TANK
Pressure: 2 - GREATER THAN AMBIENT PRESSURE
Temperature: 4 - AMBIENT TEMPERATURE
Average Amount: 5
Maximum Amount: 162810
Days on Site: 365
Site Plan: False
Site Plan Document: Not reported
Private Location: False
Location: Not reported

Report Year: 2001
Tier 2 Report ID: 72745
Chemical ID: 13353
CAS Number: 74986
Chemical Name: PROPANE
Chemical Date: 1/2/1972
Average Amount: 5
Maximum Amount: 162180
Location ID: 292956
Chemical State: LIQUID
Mixture: False
Mixture Percent: 100.00
Containter: A - ABOVE GROUND TANK
Pressure: 2 - GREATER THAN AMBIENT PRESSURE
Temperature: 4 - AMBIENT TEMPERATURE
Average Amount: 5
Maximum Amount: 162180
Days on Site: 55
Site Plan: False
Site Plan Document: Not reported
Private Location: False
Location: Not reported

Company Info:
Company Name: HERITAGE OPERATING LP
Company Address: POST OFFICE BOX 6789
Company City,St,Zip: HELENA, MT 59604-

Map ID
Direction
Distance
Elevation

MAP FINDINGS

Site

Database(s)

EDR ID Number
EPA ID Number

MID FLORIDA MATERIALS (Continued)

S107719396

Company Phone: 4064429759
Company Fax: 8885706140
Company Email: gkrause@heritagepropane.com
FEI Number: 731495293
Company Contact Name: GEORGE KRAUSE
Company Contact Phone: 406-442-9759 EXT 155
Reduced Fees: True
Exempt Fees: False
Electronic Filing: True
Employee: Not reported
Comments: Not reported

1048
North
1/4-1/2
0.278 mi.
1467 ft.

STORYLINE INC
7551 PRESIDENTS DR # 102
ORLANDO, FL 32809

RCRA NonGen / NLR
FINDS
ECHO

1004685567
FLR000063222

Actual:
97 ft.

Focus Map:
1

RCRA NonGen / NLR:
Date form received by agency: 09/17/2010
Facility name: STORYLINE INC
Facility address: 7551 PRESIDENTS DR # 102
ORLANDO, FL 32809-5606
EPA ID: FLR000063222
Mailing address: PRESIDENTS DR
ORLANDO, FL 32809-5679
Contact: SCOTT KRAMER
Contact address: PRESIDENTS DR STE 102
ORLANDO, FL 32809-5679
Contact country: US
Contact telephone: 407-240-0281
Contact email: Not reported
EPA Region: 04
Classification: Non-Generator
Description: Handler: Non-Generators do not presently generate hazardous waste

Owner/Operator Summary:
Owner/operator name: TRAMMELL CROW CO
Owner/operator address: 315 E ROBINSON ST #400
ORLANDO, FL 32801
Owner/operator country: US
Owner/operator telephone: Not reported
Owner/operator email: Not reported
Owner/operator fax: Not reported
Owner/operator extension: Not reported
Legal status: Private
Owner/Operator Type: Owner
Owner/Op start date: 02/21/2000
Owner/Op end date: Not reported

Handler Activities Summary:
U.S. importer of hazardous waste: No
Mixed waste (haz. and radioactive): No
Recycler of hazardous waste: No

Map ID
Direction
Distance
Elevation

MAP FINDINGS

Site

Database(s)

EDR ID Number
EPA ID Number

STORYLINE INC (Continued)

1004685567

Transporter of hazardous waste: No
Treater, storer or disposer of HW: No
Underground injection activity: No
On-site burner exemption: No
Furnace exemption: No
Used oil fuel burner: No
Used oil processor: No
User oil refiner: No
Used oil fuel marketer to burner: No
Used oil Specification marketer: No
Used oil transfer facility: No
Used oil transporter: No

Historical Generators:

Date form received by agency: 02/21/2000
Site name: STORYLINE INC
Classification: Conditionally Exempt Small Quantity Generator

Hazardous Waste Summary:

. Waste code: D001
. Waste name: IGNITABLE WASTE

Violation Status: No violations found

FINDS:

Registry ID: 110005660640

Environmental Interest/Information System

RCRAInfo is a national information system that supports the Resource Conservation and Recovery Act (RCRA) program through the tracking of events and activities related to facilities that generate, transport, and treat, store, or dispose of hazardous waste. RCRAInfo allows RCRA program staff to track the notification, permit, compliance, and corrective action activities required under RCRA.

Florida Environmental System Today Application (FIESTA) Data Maintenance (FDM) system maintains entity, environmental interest and affiliation data for the State of Florida.

[Click this hyperlink](#) while viewing on your computer to access additional FINDS: detail in the EDR Site Report.

ECHO:

Envid: 1004685567
Registry ID: 110005660640
DFR URL: <http://echo.epa.gov/detailed-facility-report?fid=110005660640>

MAP FINDINGS

Map ID			EDR ID Number
Direction			EPA ID Number
Distance			
Elevation	Site	Database(s)	

1049 NW 1/4-1/2 0.278 mi. 1468 ft.	WORLD DESIGN CENTER PHASE 1A & 1B UNKNOWN ORLANDO, FL 32819	FINDS ECHO	1015925181 N/A
---	--	-----------------------------	---------------------------------

Actual: 91 ft. **FINDS:**

Focus Map: 4 Registry ID: 110054115970

Environmental Interest/Information System
 US National Pollutant Discharge Elimination System (NPDES) module of the Compliance Information System (ICIS) tracks surface water permits issued under the Clean Water Act. Under NPDES, all facilities that discharge pollutants from any point source into waters of the United States are required to obtain a permit. The permit will likely contain limits on what can be discharged, impose monitoring and reporting requirements, and include other provisions to ensure that the discharge does not adversely affect water quality.

[Click this hyperlink](#) while viewing on your computer to access additional FINDS: detail in the EDR Site Report.

ECHO:

Envid:	1015925181
Registry ID:	110054115970
DFR URL:	http://echo.epa.gov/detailed-facility-report?fid=110054115970

1050 East 1/4-1/2 0.279 mi. 1473 ft.	2292 WEST SAND LAKE RD ORLANDO, FL	ERNS 2004738589 N/A	
---	---	--	--

Actual: 102 ft. [Click this hyperlink](#) while viewing on your computer to access additional ERNS detail in the EDR Site Report.

Focus Map: 2

FD1051 WSW 1/4-1/2 0.279 mi. 1473 ft.	ORANGE COUNTY CORRECTIONS WAREHOUSE 1800 CYPRESS LAKE DR ORLANDO, FL 32837 Site 7 of 9 in cluster FD	RCRA-CESQG 1014467342 FLT100081298	
--	---	---	--

Actual: 89 ft. **RCRA-CESQG:**

Focus Map: 8 Date form received by agency: 06/28/2010

Facility name:	ORANGE COUNTY CORRECTIONS WAREHOUSE
Facility address:	1800 CYPRESS LAKE DR
	BLDG B
	ORLANDO, FL 32837-8478
EPA ID:	FLT100081298
Mailing address:	E CHURCH ST
	STE 200

Map ID
Direction
Distance
Elevation

MAP FINDINGS

Site

Database(s)

EDR ID Number
EPA ID Number

ORANGE COUNTY CORRECTIONS WAREHOUSE (Continued)

1014467342

Contact: ORLANDO, FL 32802
SHERRI RANDLE
Contact address: E CHURCH ST STE 200
ORLANDO, FL 32802
Contact country: US
Contact telephone: 407-836-9679
Contact email: Not reported
EPA Region: 04
Classification: Conditionally Exempt Small Quantity Generator
Description: Handler: generates 100 kg or less of hazardous waste per calendar month, and accumulates 1000 kg or less of hazardous waste at any time; or generates 1 kg or less of acutely hazardous waste per calendar month, and accumulates at any time: 1 kg or less of acutely hazardous waste; or 100 kg or less of any residue or contaminated soil, waste or other debris resulting from the cleanup of a spill, into or on any land or water, of acutely hazardous waste; or generates 100 kg or less of any residue or contaminated soil, waste or other debris resulting from the cleanup of a spill, into or on any land or water, of acutely hazardous waste during any calendar month, and accumulates at any time: 1 kg or less of acutely hazardous waste; or 100 kg or less of any residue or contaminated soil, waste or other debris resulting from the cleanup of a spill, into or on any land or water, of acutely hazardous waste

Handler Activities Summary:

U.S. importer of hazardous waste: No
Mixed waste (haz. and radioactive): No
Recycler of hazardous waste: No
Transporter of hazardous waste: No
Treater, storer or disposer of HW: No
Underground injection activity: No
On-site burner exemption: No
Furnace exemption: No
Used oil fuel burner: No
Used oil processor: No
User oil refiner: No
Used oil fuel marketer to burner: No
Used oil Specification marketer: No
Used oil transfer facility: No
Used oil transporter: No

Violation Status: No violations found

FD1052 ORANGE COUNTY CORRECTIONS WAREHOUSE
WSW 1800 CYPRESS LAKE DR
1/4-1/2 ORLANDO, FL 32837
0.279 mi.
1473 ft. Site 8 of 9 in cluster FD

FINDS 1014692767
ECHO N/A

Actual: FINDS:
89 ft.

Focus Map: Registry ID: 110043539588
8

Environmental Interest/Information System

RCRAInfo is a national information system that supports the Resource Conservation and Recovery Act (RCRA) program through the tracking of events and activities related to facilities that generate, transport, and treat, store, or dispose of hazardous waste. RCRAInfo allows RCRA

Map ID
Direction
Distance
Elevation

MAP FINDINGS

Site

Database(s)

EDR ID Number
EPA ID Number

ORANGE COUNTY CORRECTIONS WAREHOUSE (Continued)

1014692767

program staff to track the notification, permit, compliance, and corrective action activities required under RCRA.

[Click this hyperlink](#) while viewing on your computer to access additional FINDS: detail in the EDR Site Report.

ECHO:

Envid: 1014692767
Registry ID: 110043539588
DFR URL: <http://echo.epa.gov/detailed-facility-report?fid=110043539588>

FD1053 DAL TILE RDC 140 ORLANDO FL TIER 2 S109530592
WSW 1800 CYPRESS LAKE DRIVE SUITE 500 N/A
1/4-1/2 ORLANDO, FL 32837
0.279 mi.
1473 ft. Site 9 of 9 in cluster FD

Actual:
89 ft.

Focus Map:
8

TIER 2:
Name: DAL TILE RDC 140 ORLANDO
Address: 1800 CYPRESS LAKE DRIVE SUITE 500
City,State,Zip: ORLANDO, FL 32837
Year: Not reported
Facility Id: Not reported
Active Date: 01/01/2008
Inactive Date: Not reported
Sale Pending: False
Original Date: Not reported
PLOT Source: google
Latitude: 28.411565
Longitude: -81.397993
LEPC District: 6
Counties: Volusia,Seminole,Osceola,Orange,Lake,Brevard,
SERC: 35960
Program Level: 0
PRIME: 26787
SIC Code: 5032
SIC Code 2: Not reported
NAICS Code: 44419

Other Chemical Data:

Report Year: 2008
Tier 2 Report ID: 107289
Chemical ID: 311497
CAS Number: 7664939
Chemical Name: Sulfuric acid
Chemical Date: 3/19/2009
Average Amount: 3
Maximum Amount: 2000
Location ID: 509719
Chemical State: Liquid
Mixture: True
Mixture Percent: .00
Container: R - OTHER
Pressure: 1 - AMBIENT PRESSURE
Temperature: 4 - AMBIENT TEMPERATURE
Average Amount: 3
Maximum Amount: 2000

Map ID
Direction
Distance
Elevation

MAP FINDINGS

Site

Database(s)

EDR ID Number
EPA ID Number

DAL TILE RDC 140 ORLANDO (Continued)

S109530592

Days on Site: 365
Site Plan: True
Site Plan Document: Not reported
Private Location: False
Location: IN FORKLIFT BATTERIES THROUGHOUT WAREHOUSE

Report Year: 2008
Tier 2 Report ID: 107289
Chemical ID: 311496
CAS Number: 1309600
Chemical Name: LEAD DIOXIDE
Chemical Date: 3/19/2009
Average Amount: 3
Maximum Amount: 2000
Location ID: 509717
Chemical State: Solid
Mixture: True
Mixture Percent: .00
Containter: R - OTHER
Pressure: 1 - AMBIENT PRESSURE
Temperature: 4 - AMBIENT TEMPERATURE
Average Amount: 3
Maximum Amount: 2000
Days on Site: 365
Site Plan: True
Site Plan Document: Not reported
Private Location: False
Location: IN FORKLIFT BATTERIES THROUGHOUT WAREHOUSE

Company Info:

Company Name: DAL TILE CORPORATION
Company Address: 7834 CF HAWN FRWY
Company City,St,Zip: DALLAS , TX 75217
Company Phone: 407-858-9990
Company Fax: Not reported
Company Email: MIKE_PORTER@MOHAWKIND.COM
FEI Number: 609193602
Comany Contact Name: MIKE S PORTER
Cmpny Contact Phone: Not reported
Reduced Fees: True
Exempt Fees: False
Electronic Filing: False
Employee: 0
Comments: Not reported

MAP FINDINGS

Map ID
 Direction
 Distance
 Elevation

Site

Database(s)

EDR ID Number
 EPA ID Number

FN1054 METPACK
ESE 8100 CHANCELLOR DR
1/4-1/2 ORLANDO, FL 32809
0.279 mi.
1474 ft. Site 1 of 10 in cluster FN

RCRA-CESQG 1014469100
FLTMP8901914

Actual:
101 ft.

RCRA-CESQG:

Date form received by agency: 05/04/1989

Focus Map:
2

Facility name: METPACK
 Facility address: 8100 CHANCELLOR DR
 ORLANDO, FL 32809-7645

EPA ID: FLTMP8901914

Contact: Not reported

Contact address: Not reported

Contact country: US

Contact telephone: Not reported

Contact email: Not reported

EPA Region: 04

Classification: Conditionally Exempt Small Quantity Generator

Description: Handler: generates 100 kg or less of hazardous waste per calendar month, and accumulates 1000 kg or less of hazardous waste at any time; or generates 1 kg or less of acutely hazardous waste per calendar month, and accumulates at any time: 1 kg or less of acutely hazardous waste; or 100 kg or less of any residue or contaminated soil, waste or other debris resulting from the cleanup of a spill, into or on any land or water, of acutely hazardous waste; or generates 100 kg or less of any residue or contaminated soil, waste or other debris resulting from the cleanup of a spill, into or on any land or water, of acutely hazardous waste during any calendar month, and accumulates at any time: 1 kg or less of acutely hazardous waste; or 100 kg or less of any residue or contaminated soil, waste or other debris resulting from the cleanup of a spill, into or on any land or water, of acutely hazardous waste

Handler Activities Summary:

U.S. importer of hazardous waste: No
 Mixed waste (haz. and radioactive): No
 Recycler of hazardous waste: No
 Transporter of hazardous waste: No
 Treater, storer or disposer of HW: No
 Underground injection activity: No
 On-site burner exemption: No
 Furnace exemption: No
 Used oil fuel burner: No
 Used oil processor: No
 User oil refiner: No
 Used oil fuel marketer to burner: No
 Used oil Specification marketer: No
 Used oil transfer facility: No
 Used oil transporter: No

Violation Status: No violations found

Map ID
Direction
Distance
Elevation

MAP FINDINGS

Site

Database(s)

EDR ID Number
EPA ID Number

FN1055
ESE
1/4-1/2
0.279 mi.
1474 ft.

AMERIPATH CENTRAL FLORIDA
8100 CHANCELLOR DR ST 130
ORLANDO, FL 32809

RCRA NonGen / NLR
FINDS
ECHO

1000499332
FLD984193912

Site 2 of 10 in cluster FN

Actual:
101 ft.

RCRA NonGen / NLR:

Date form received by agency: 09/05/2013

Focus Map:
2

Facility name:

AMERIPATH CENTRAL FLORIDA

Facility address:

8100 CHANCELLOR DR ST 130
ORLANDO, FL 32809

EPA ID:

FLD984193912

Mailing address:

CHANCELLOR DR ST 130
ORLANDO, FL 32809

Contact:

ROSELINE DOCTEUR-JOSEPH

Contact address:

CHANCELLOR DR SUITE 110
ORLANDO, FL 32809-7691

Contact country:

US

Contact telephone:

407-587-4144

Contact email:

RDOCTEURJOSEPH@AMERIPATH.COM

EPA Region:

04

Land type:

Private

Classification:

Non-Generator

Description:

Handler: Non-Generators do not presently generate hazardous waste

Owner/Operator Summary:

Owner/operator name:

AMB PROPERTY CORPORATION

Owner/operator address:

7600 SOUTHLAND BLVD
ORLANDO, FL 32809

Owner/operator country:

US

Owner/operator telephone:

407-857-1563

Owner/operator email:

Not reported

Owner/operator fax:

Not reported

Owner/operator extension:

Not reported

Legal status:

Private

Owner/Operator Type:

Owner

Owner/Op start date:

01/01/1997

Owner/Op end date:

07/18/2000

Owner/operator name:

AMERIPATH FLORIDA LLC

Owner/operator address:

8150 CHANCELLOR DR
ORLANDO, FL 32809

Owner/operator country:

US

Owner/operator telephone:

407-587-4205

Owner/operator email:

Not reported

Owner/operator fax:

Not reported

Owner/operator extension:

Not reported

Legal status:

Private

Owner/Operator Type:

Operator

Owner/Op start date:

06/01/1996

Owner/Op end date:

Not reported

Owner/operator name:

SEIGTRIED PROPERTIES

Owner/operator address:

8100 CHANCELLOR DR
ORLANDO, FL 32809

Owner/operator country:

US

Owner/operator telephone:

Not reported

Owner/operator email:

Not reported

Owner/operator fax:

Not reported

Map ID
Direction
Distance
Elevation

MAP FINDINGS

Site

Database(s)

EDR ID Number
EPA ID Number

AMERIPATH CENTRAL FLORIDA (Continued)

1000499332

Owner/operator extension: Not reported
Legal status: Private
Owner/Operator Type: Owner
Owner/Op start date: 07/18/2000
Owner/Op end date: 03/03/2008

Owner/operator name: PROLOGIS LP
Owner/operator address: 300 S ORANGE AVE SUITE 1110
ORLANDO, FL 32801

Owner/operator country: US
Owner/operator telephone: 407-244-7102
Owner/operator email: Not reported
Owner/operator fax: Not reported
Owner/operator extension: Not reported
Legal status: Private
Owner/Operator Type: Owner
Owner/Op start date: 01/01/1997
Owner/Op end date: Not reported

Owner/operator name: WILLIAMS TUDOR
Owner/operator address: 8100 CHANCELLOR DR STE 100
ORLANDO, FL 32809

Owner/operator country: US
Owner/operator telephone: Not reported
Owner/operator email: Not reported
Owner/operator fax: Not reported
Owner/operator extension: Not reported
Legal status: Private
Owner/Operator Type: Owner
Owner/Op start date: 07/18/2000
Owner/Op end date: 03/03/2008

Handler Activities Summary:

U.S. importer of hazardous waste: No
Mixed waste (haz. and radioactive): No
Recycler of hazardous waste: No
Transporter of hazardous waste: No
Treater, storer or disposer of HW: No
Underground injection activity: No
On-site burner exemption: No
Furnace exemption: No
Used oil fuel burner: No
Used oil processor: No
User oil refiner: No
Used oil fuel marketer to burner: No
Used oil Specification marketer: No
Used oil transfer facility: No
Used oil transporter: No

Historical Generators:

Date form received by agency: 08/15/2013
Site name: AMERIPATH CENTRAL FLORIDA
Classification: Conditionally Exempt Small Quantity Generator

Date form received by agency: 04/12/2010
Site name: AMERIPATH CENTRAL FLORIDA

Map ID
Direction
Distance
Elevation

MAP FINDINGS

Site

Database(s)

EDR ID Number
EPA ID Number

AMERIPATH CENTRAL FLORIDA (Continued)

1000499332

Classification: Large Quantity Generator

Date form received by agency: 04/05/2010

Site name: AMERIPATH CENTRAL FLORIDA

Classification: Large Quantity Generator

Date form received by agency: 01/27/2009

Site name: AMERIPATH CENTRAL FLORIDA

Classification: Large Quantity Generator

Date form received by agency: 02/27/2008

Site name: AMERIPATH CENTRAL FLORIDA

Classification: Large Quantity Generator

Date form received by agency: 03/20/2006

Site name: AMERIPATH CENTRAL FLORIDA

Classification: Large Quantity Generator

Date form received by agency: 02/20/2004

Site name: AMERIPATH CENTRAL FLORIDA

Classification: Large Quantity Generator

Date form received by agency: 05/14/2003

Site name: AMERIPATH CENTRAL FLORIDA

Classification: Large Quantity Generator

Hazardous Waste Summary:

- . Waste code: D001
- . Waste name: IGNITABLE WASTE

- . Waste code: D002
- . Waste name: CORROSIVE WASTE

- . Waste code: D009
- . Waste name: MERCURY

- . Waste code: D011
- . Waste name: SILVER

- . Waste code: F003
- . Waste name: THE FOLLOWING SPENT NONHALOGENATED SOLVENTS: XYLENE, ACETONE, ETHYL ACETATE, ETHYL BENZENE, ETHYL ETHER, METHYL ISOBUTYL KETONE, N-BUTYL ALCOHOL, CYCLOHEXANONE, AND METHANOL; ALL SPENT SOLVENT MIXTURES/BLENDS CONTAINING, BEFORE USE, ONLY THE ABOVE SPENT NONHALOGENATED SOLVENTS; AND ALL SPENT SOLVENT MIXTURES/BLENDS CONTAINING, BEFORE USE, ONE OR MORE OF THE ABOVE NONHALOGENATED SOLVENTS, AND A TOTAL OF TEN PERCENT OR MORE (BY VOLUME) OF ONE OR MORE OF THOSE SOLVENTS LISTED IN F001, F002, F004, AND F005; AND STILL BOTTOMS FROM THE RECOVERY OF THESE SPENT SOLVENTS AND SPENT SOLVENT MIXTURES.

- . Waste code: LABP
- . Waste name: LAB PACK

- . Waste code: P030
- . Waste name: CYANIDES (SOLUBLE CYANIDE SALTS), NOT OTHERWISE SPECIFIED

Map ID
Direction
Distance
Elevation

MAP FINDINGS

Site

Database(s)

EDR ID Number
EPA ID Number

AMERIPATH CENTRAL FLORIDA (Continued)

1000499332

Facility Has Received Notices of Violations:

Regulation violated: 265.37
Area of violation: TSD IS-Preparedness and Prevention
Date violation determined: 01/27/2009
Date achieved compliance: 07/23/2009
Violation lead agency: State
Enforcement action: DEP MEETING
Enforcement action date: 08/12/2009
Enf. disposition status: Not reported
Enf. disp. status date: Not reported
Enforcement lead agency: State
Proposed penalty amount: Not reported
Final penalty amount: Not reported
Paid penalty amount: Not reported

Regulation violated: 265.16(d)(2)
Area of violation: TSD IS-General Facility Standards
Date violation determined: 01/27/2009
Date achieved compliance: 07/23/2009
Violation lead agency: State
Enforcement action: DEP MEETING
Enforcement action date: 08/12/2009
Enf. disposition status: Not reported
Enf. disp. status date: Not reported
Enforcement lead agency: State
Proposed penalty amount: Not reported
Final penalty amount: Not reported
Paid penalty amount: Not reported

Regulation violated: 265.54
Area of violation: TSD IS-Contingency Plan and Emergency Procedures
Date violation determined: 01/27/2009
Date achieved compliance: 07/23/2009
Violation lead agency: State
Enforcement action: DEP SHORT FORM CONSENT ORDER
Enforcement action date: 09/03/2009
Enf. disposition status: Not reported
Enf. disp. status date: Not reported
Enforcement lead agency: State
Proposed penalty amount: Not reported
Final penalty amount: 6272
Paid penalty amount: 6272

Regulation violated: 265.173(a)
Area of violation: TSD IS-Container Use and Management
Date violation determined: 01/27/2009
Date achieved compliance: 07/23/2009
Violation lead agency: State
Enforcement action: DEP SHORT FORM CONSENT ORDER
Enforcement action date: 09/03/2009
Enf. disposition status: Not reported
Enf. disp. status date: Not reported
Enforcement lead agency: State
Proposed penalty amount: Not reported
Final penalty amount: 6272
Paid penalty amount: 6272

Map ID
Direction
Distance
Elevation

MAP FINDINGS

Site

Database(s)

EDR ID Number
EPA ID Number

AMERIPATH CENTRAL FLORIDA (Continued)

1000499332

Regulation violated: 262.42
Area of violation: Generators - Records/Reporting
Date violation determined: 01/27/2009
Date achieved compliance: 07/23/2009
Violation lead agency: State
Enforcement action: DEP MEETING
Enforcement action date: 08/12/2009
Enf. disposition status: Not reported
Enf. disp. status date: Not reported
Enforcement lead agency: State
Proposed penalty amount: Not reported
Final penalty amount: Not reported
Paid penalty amount: Not reported

Regulation violated: 262.42
Area of violation: Generators - Records/Reporting
Date violation determined: 01/27/2009
Date achieved compliance: 07/23/2009
Violation lead agency: State
Enforcement action: DEP SHORT FORM CONSENT ORDER
Enforcement action date: 09/03/2009
Enf. disposition status: Not reported
Enf. disp. status date: Not reported
Enforcement lead agency: State
Proposed penalty amount: Not reported
Final penalty amount: 6272
Paid penalty amount: 6272

Regulation violated: 265.54
Area of violation: TSD IS-Contingency Plan and Emergency Procedures
Date violation determined: 01/27/2009
Date achieved compliance: 07/23/2009
Violation lead agency: State
Enforcement action: DEP MEETING
Enforcement action date: 08/12/2009
Enf. disposition status: Not reported
Enf. disp. status date: Not reported
Enforcement lead agency: State
Proposed penalty amount: Not reported
Final penalty amount: Not reported
Paid penalty amount: Not reported

Regulation violated: 265.37
Area of violation: TSD IS-Preparedness and Prevention
Date violation determined: 01/27/2009
Date achieved compliance: 07/23/2009
Violation lead agency: State
Enforcement action: DEP SHORT FORM CONSENT ORDER
Enforcement action date: 09/03/2009
Enf. disposition status: Not reported
Enf. disp. status date: Not reported
Enforcement lead agency: State
Proposed penalty amount: Not reported
Final penalty amount: 6272
Paid penalty amount: 6272

Regulation violated: 265.173(a)

Map ID
Direction
Distance
Elevation

MAP FINDINGS

Site

Database(s)

EDR ID Number
EPA ID Number

AMERIPATH CENTRAL FLORIDA (Continued)

1000499332

Area of violation: TSD IS-Container Use and Management
Date violation determined: 01/27/2009
Date achieved compliance: 07/23/2009
Violation lead agency: State
Enforcement action: DEP MEETING
Enforcement action date: 08/12/2009
Enf. disposition status: Not reported
Enf. disp. status date: Not reported
Enforcement lead agency: State
Proposed penalty amount: Not reported
Final penalty amount: Not reported
Paid penalty amount: Not reported

Regulation violated: 265.16(d)(2)
Area of violation: TSD IS-General Facility Standards
Date violation determined: 01/27/2009
Date achieved compliance: 07/23/2009
Violation lead agency: State
Enforcement action: DEP SHORT FORM CONSENT ORDER
Enforcement action date: 09/03/2009
Enf. disposition status: Not reported
Enf. disp. status date: Not reported
Enforcement lead agency: State
Proposed penalty amount: Not reported
Final penalty amount: 6272
Paid penalty amount: 6272

Regulation violated: GRR:40 CFR 262.41
Area of violation: Generators - Records/Reporting
Date violation determined: 02/18/2003
Date achieved compliance: 07/07/2003
Violation lead agency: State
Enforcement action: DEP WARNING LETTER
Enforcement action date: 04/08/2003
Enf. disposition status: Not reported
Enf. disp. status date: Not reported
Enforcement lead agency: State
Proposed penalty amount: Not reported
Final penalty amount: Not reported
Paid penalty amount: Not reported

Regulation violated: GRR:40 CFR 265.16
Area of violation: TSD IS-General Facility Standards
Date violation determined: 02/18/2003
Date achieved compliance: 07/07/2003
Violation lead agency: State
Enforcement action: DEP WARNING LETTER
Enforcement action date: 04/08/2003
Enf. disposition status: Not reported
Enf. disp. status date: Not reported
Enforcement lead agency: State
Proposed penalty amount: Not reported
Final penalty amount: Not reported
Paid penalty amount: Not reported

Regulation violated: GRR:40 CFR 265.16
Area of violation: TSD IS-General Facility Standards

Map ID
Direction
Distance
Elevation

MAP FINDINGS

Site

Database(s)

EDR ID Number
EPA ID Number

AMERIPATH CENTRAL FLORIDA (Continued)

1000499332

Date violation determined: 02/18/2003
Date achieved compliance: 07/07/2003
Violation lead agency: State
Enforcement action: DEP CONSENT ORDER
Enforcement action date: 06/30/2003
Enf. disposition status: Not reported
Enf. disp. status date: Not reported
Enforcement lead agency: State
Proposed penalty amount: Not reported
Final penalty amount: 23850
Paid penalty amount: 23850

Regulation violated: GRR:40 CFR 262.42
Area of violation: Generators - Records/Reporting
Date violation determined: 02/18/2003
Date achieved compliance: 07/07/2003
Violation lead agency: State
Enforcement action: DEP CONSENT ORDER
Enforcement action date: 06/30/2003
Enf. disposition status: Not reported
Enf. disp. status date: Not reported
Enforcement lead agency: State
Proposed penalty amount: Not reported
Final penalty amount: 23850
Paid penalty amount: 23850

Regulation violated: GRR:40 CFR 262.42
Area of violation: Generators - Records/Reporting
Date violation determined: 02/18/2003
Date achieved compliance: 07/07/2003
Violation lead agency: State
Enforcement action: DEP WARNING LETTER
Enforcement action date: 04/08/2003
Enf. disposition status: Not reported
Enf. disp. status date: Not reported
Enforcement lead agency: State
Proposed penalty amount: Not reported
Final penalty amount: Not reported
Paid penalty amount: Not reported

Regulation violated: GRR:40 CFR 262.41
Area of violation: Generators - Records/Reporting
Date violation determined: 02/18/2003
Date achieved compliance: 07/07/2003
Violation lead agency: State
Enforcement action: DEP CONSENT ORDER
Enforcement action date: 06/30/2003
Enf. disposition status: Not reported
Enf. disp. status date: Not reported
Enforcement lead agency: State
Proposed penalty amount: Not reported
Final penalty amount: 23850
Paid penalty amount: 23850

Regulation violated: GRR:262.41
Area of violation: Generators - Records/Reporting
Date violation determined: 08/03/2000

Map ID
Direction
Distance
Elevation

MAP FINDINGS

Site

Database(s)

EDR ID Number
EPA ID Number

AMERIPATH CENTRAL FLORIDA (Continued)

1000499332

Date achieved compliance: 06/22/2001
Violation lead agency: State
Enforcement action: DEP SHORT FORM CONSENT ORDER
Enforcement action date: 07/09/2001
Enf. disposition status: Not reported
Enf. disp. status date: Not reported
Enforcement lead agency: State
Proposed penalty amount: Not reported
Final penalty amount: 4100
Paid penalty amount: 4100

Regulation violated: GRR:262.41
Area of violation: Generators - Records/Reporting
Date violation determined: 08/03/2000
Date achieved compliance: 06/22/2001
Violation lead agency: State
Enforcement action: DEP WARNING LETTER
Enforcement action date: 05/01/2001
Enf. disposition status: Not reported
Enf. disp. status date: Not reported
Enforcement lead agency: State
Proposed penalty amount: Not reported
Final penalty amount: Not reported
Paid penalty amount: Not reported

Regulation violated: GRR:265.16
Area of violation: TSD IS-General Facility Standards
Date violation determined: 08/03/2000
Date achieved compliance: 06/22/2001
Violation lead agency: State
Enforcement action: DEP SHORT FORM CONSENT ORDER
Enforcement action date: 07/09/2001
Enf. disposition status: Not reported
Enf. disp. status date: Not reported
Enforcement lead agency: State
Proposed penalty amount: Not reported
Final penalty amount: 4100
Paid penalty amount: 4100

Regulation violated: GRR:265.37 :Previous citation: 265.
Area of violation: TSD IS-Thermal Treatment
Date violation determined: 08/03/2000
Date achieved compliance: 06/22/2001
Violation lead agency: State
Enforcement action: DEP MEETING
Enforcement action date: 05/29/2001
Enf. disposition status: Not reported
Enf. disp. status date: Not reported
Enforcement lead agency: State
Proposed penalty amount: Not reported
Final penalty amount: Not reported
Paid penalty amount: Not reported

Regulation violated: GRR:262.41
Area of violation: Generators - Records/Reporting
Date violation determined: 08/03/2000
Date achieved compliance: 06/22/2001

Map ID
Direction
Distance
Elevation

MAP FINDINGS

Site

Database(s)

EDR ID Number
EPA ID Number

AMERIPATH CENTRAL FLORIDA (Continued)

1000499332

Violation lead agency: State
Enforcement action: DEP MEETING
Enforcement action date: 05/29/2001
Enf. disposition status: Not reported
Enf. disp. status date: Not reported
Enforcement lead agency: State
Proposed penalty amount: Not reported
Final penalty amount: Not reported
Paid penalty amount: Not reported

Regulation violated: GRR:265.37 :Previous citation: 265.
Area of violation: TSD IS-Thermal Treatment
Date violation determined: 08/03/2000
Date achieved compliance: 06/22/2001
Violation lead agency: State
Enforcement action: DEP SHORT FORM CONSENT ORDER
Enforcement action date: 07/09/2001
Enf. disposition status: Not reported
Enf. disp. status date: Not reported
Enforcement lead agency: State
Proposed penalty amount: Not reported
Final penalty amount: 4100
Paid penalty amount: 4100

Regulation violated: GPT:262.20(a)
Area of violation: Generators - Manifest
Date violation determined: 08/03/2000
Date achieved compliance: 08/04/2000
Violation lead agency: State
Enforcement action: DEP WARNING LETTER
Enforcement action date: 05/01/2001
Enf. disposition status: Not reported
Enf. disp. status date: Not reported
Enforcement lead agency: State
Proposed penalty amount: Not reported
Final penalty amount: Not reported
Paid penalty amount: Not reported

Regulation violated: GPT:262.20(a)
Area of violation: Generators - Manifest
Date violation determined: 08/03/2000
Date achieved compliance: 08/04/2000
Violation lead agency: State
Enforcement action: DEP SHORT FORM CONSENT ORDER
Enforcement action date: 07/09/2001
Enf. disposition status: Not reported
Enf. disp. status date: Not reported
Enforcement lead agency: State
Proposed penalty amount: Not reported
Final penalty amount: 4100
Paid penalty amount: 4100

Regulation violated: GRR:265.16
Area of violation: TSD IS-General Facility Standards
Date violation determined: 08/03/2000
Date achieved compliance: 06/22/2001
Violation lead agency: State

Map ID
Direction
Distance
Elevation

MAP FINDINGS

Site

Database(s)

EDR ID Number
EPA ID Number

AMERIPATH CENTRAL FLORIDA (Continued)

1000499332

Enforcement action: DEP MEETING
Enforcement action date: 05/29/2001
Enf. disposition status: Not reported
Enf. disp. status date: Not reported
Enforcement lead agency: State
Proposed penalty amount: Not reported
Final penalty amount: Not reported
Paid penalty amount: Not reported

Regulation violated: GPT:262.20(a)
Area of violation: Generators - Manifest
Date violation determined: 08/03/2000
Date achieved compliance: 08/04/2000
Violation lead agency: State
Enforcement action: DEP MEETING
Enforcement action date: 05/29/2001
Enf. disposition status: Not reported
Enf. disp. status date: Not reported
Enforcement lead agency: State
Proposed penalty amount: Not reported
Final penalty amount: Not reported
Paid penalty amount: Not reported

Regulation violated: GRR:265.37 :Previous citation: 265.
Area of violation: TSD IS-Thermal Treatment
Date violation determined: 08/03/2000
Date achieved compliance: 06/22/2001
Violation lead agency: State
Enforcement action: DEP WARNING LETTER
Enforcement action date: 05/01/2001
Enf. disposition status: Not reported
Enf. disp. status date: Not reported
Enforcement lead agency: State
Proposed penalty amount: Not reported
Final penalty amount: Not reported
Paid penalty amount: Not reported

Regulation violated: GRR:265.16
Area of violation: TSD IS-General Facility Standards
Date violation determined: 08/03/2000
Date achieved compliance: 06/22/2001
Violation lead agency: State
Enforcement action: DEP WARNING LETTER
Enforcement action date: 05/01/2001
Enf. disposition status: Not reported
Enf. disp. status date: Not reported
Enforcement lead agency: State
Proposed penalty amount: Not reported
Final penalty amount: Not reported
Paid penalty amount: Not reported

Evaluation Action Summary:
Evaluation date: 08/13/2013
Evaluation: COMPLIANCE EVALUATION INSPECTION ON-SITE
Area of violation: Not reported
Date achieved compliance: Not reported
Evaluation lead agency: State

Map ID
Direction
Distance
Elevation

MAP FINDINGS

Site

Database(s)

EDR ID Number
EPA ID Number

AMERIPATH CENTRAL FLORIDA (Continued)

1000499332

Evaluation date: 01/27/2009
Evaluation: COMPLIANCE EVALUATION INSPECTION ON-SITE
Area of violation: TSD IS-Container Use and Management
Date achieved compliance: 07/23/2009
Evaluation lead agency: State

Evaluation date: 01/27/2009
Evaluation: COMPLIANCE EVALUATION INSPECTION ON-SITE
Area of violation: TSD IS-General Facility Standards
Date achieved compliance: 07/23/2009
Evaluation lead agency: State

Evaluation date: 01/27/2009
Evaluation: COMPLIANCE EVALUATION INSPECTION ON-SITE
Area of violation: Generators - Records/Reporting
Date achieved compliance: 07/23/2009
Evaluation lead agency: State

Evaluation date: 01/27/2009
Evaluation: COMPLIANCE EVALUATION INSPECTION ON-SITE
Area of violation: TSD IS-Contingency Plan and Emergency Procedures
Date achieved compliance: 07/23/2009
Evaluation lead agency: State

Evaluation date: 01/27/2009
Evaluation: COMPLIANCE EVALUATION INSPECTION ON-SITE
Area of violation: TSD IS-Preparedness and Prevention
Date achieved compliance: 07/23/2009
Evaluation lead agency: State

Evaluation date: 06/30/2003
Evaluation: NOT A SIGNIFICANT NON-COMPLIER
Area of violation: Not reported
Date achieved compliance: Not reported
Evaluation lead agency: State

Evaluation date: 02/18/2003
Evaluation: COMPLIANCE EVALUATION INSPECTION ON-SITE
Area of violation: Generators - Records/Reporting
Date achieved compliance: 07/07/2003
Evaluation lead agency: State

Evaluation date: 02/18/2003
Evaluation: SIGNIFICANT NON-COMPLIER
Area of violation: Not reported
Date achieved compliance: Not reported
Evaluation lead agency: State

Evaluation date: 02/18/2003
Evaluation: COMPLIANCE EVALUATION INSPECTION ON-SITE
Area of violation: TSD IS-General Facility Standards
Date achieved compliance: 07/07/2003
Evaluation lead agency: State

Evaluation date: 07/09/2001
Evaluation: NOT A SIGNIFICANT NON-COMPLIER
Area of violation: Not reported

Map ID
Direction
Distance
Elevation

MAP FINDINGS

Site

Database(s)

EDR ID Number
EPA ID Number

AMERIPATH CENTRAL FLORIDA (Continued)

1000499332

Date achieved compliance: Not reported
Evaluation lead agency: State

Evaluation date: 08/04/2000
Evaluation: COMPLIANCE SCHEDULE EVALUATION
Area of violation: Not reported
Date achieved compliance: Not reported
Evaluation lead agency: State

Evaluation date: 07/19/2000
Evaluation: COMPLIANCE SCHEDULE EVALUATION
Area of violation: Not reported
Date achieved compliance: Not reported
Evaluation lead agency: State

Evaluation date: 06/27/2000
Evaluation: SIGNIFICANT NON-COMPLIER
Area of violation: Not reported
Date achieved compliance: Not reported
Evaluation lead agency: State

Evaluation date: 06/27/2000
Evaluation: NON-FINANCIAL RECORD REVIEW
Area of violation: Not reported
Date achieved compliance: Not reported
Evaluation lead agency: State

Evaluation date: 04/25/2000
Evaluation: COMPLIANCE EVALUATION INSPECTION ON-SITE
Area of violation: TSD IS-Thermal Treatment
Date achieved compliance: 06/22/2001
Evaluation lead agency: State

Evaluation date: 04/25/2000
Evaluation: COMPLIANCE EVALUATION INSPECTION ON-SITE
Area of violation: TSD IS-General Facility Standards
Date achieved compliance: 06/22/2001
Evaluation lead agency: State

Evaluation date: 04/25/2000
Evaluation: COMPLIANCE EVALUATION INSPECTION ON-SITE
Area of violation: Generators - Manifest
Date achieved compliance: 08/04/2000
Evaluation lead agency: State

Evaluation date: 04/25/2000
Evaluation: COMPLIANCE EVALUATION INSPECTION ON-SITE
Area of violation: Generators - Records/Reporting
Date achieved compliance: 06/22/2001
Evaluation lead agency: State

FINDS:

Registry ID: 110005600466

Environmental Interest/Information System

RCRAInfo is a national information system that supports the Resource Conservation and Recovery Act (RCRA) program through the tracking of

Map ID
Direction
Distance
Elevation

MAP FINDINGS

Site

Database(s)

EDR ID Number
EPA ID Number

AMERIPATH CENTRAL FLORIDA (Continued)

1000499332

events and activities related to facilities that generate, transport, and treat, store, or dispose of hazardous waste. RCRAInfo allows RCRA program staff to track the notification, permit, compliance, and corrective action activities required under RCRA.

HAZARDOUS WASTE BIENNIAL REPORTER

Florida Environmental System Today Application (FIESTA) Data Maintenance (FDM) system maintains entity, environmental interest and affiliation data for the State of Florida.

Click this hyperlink while viewing on your computer to access additional FINDS: detail in the EDR Site Report.

ECHO:
Envid: 1000499332
Registry ID: 110005600466
DFR URL: <http://echo.epa.gov/detailed-facility-report?fid=110005600466>

**FN1056
ESE
1/4-1/2
0.279 mi.
1474 ft.**

**METPACK
8100 CHANCELLOR DR
ORLANDO, FL 32809
Site 3 of 10 in cluster FN**

**FINDS 1011402335
ECHO N/A**

**Actual:
101 ft.**

FINDS:

**Focus Map:
2**

Registry ID: 110035496530

Environmental Interest/Information System

RCRAInfo is a national information system that supports the Resource Conservation and Recovery Act (RCRA) program through the tracking of events and activities related to facilities that generate, transport, and treat, store, or dispose of hazardous waste. RCRAInfo allows RCRA program staff to track the notification, permit, compliance, and corrective action activities required under RCRA.

Florida Environmental System Today Application (FIESTA) Data Maintenance (FDM) system maintains entity, environmental interest and affiliation data for the State of Florida.

Click this hyperlink while viewing on your computer to access additional FINDS: detail in the EDR Site Report.

ECHO:
Envid: 1011402335
Registry ID: 110035496530
DFR URL: <http://echo.epa.gov/detailed-facility-report?fid=110035496530>

Map ID
Direction
Distance
Elevation

MAP FINDINGS

Site

Database(s)

EDR ID Number
EPA ID Number

FN1057 DERRICK & ASSOCIATES
ESE 8100 CHANCELLOR DR
1/4-1/2 ORLANDO, FL 32809
0.279 mi.
1474 ft. Site 4 of 10 in cluster FN

RCRA-CESQG 1014469810
FLTMP9102716

Actual:
101 ft.

RCRA-CESQG:

Date form received by agency: 03/06/1991

Focus Map:
2

Facility name: DERRICK & ASSOCIATES
Facility address: 8100 CHANCELLOR DR
ORLANDO, FL 32809-7645

EPA ID: FLTMP9102716

Contact: Not reported

Contact address: Not reported

Contact country: US

Contact telephone: Not reported

Contact email: Not reported

EPA Region: 04

Classification: Conditionally Exempt Small Quantity Generator

Description: Handler: generates 100 kg or less of hazardous waste per calendar month, and accumulates 1000 kg or less of hazardous waste at any time; or generates 1 kg or less of acutely hazardous waste per calendar month, and accumulates at any time: 1 kg or less of acutely hazardous waste; or 100 kg or less of any residue or contaminated soil, waste or other debris resulting from the cleanup of a spill, into or on any land or water, of acutely hazardous waste; or generates 100 kg or less of any residue or contaminated soil, waste or other debris resulting from the cleanup of a spill, into or on any land or water, of acutely hazardous waste during any calendar month, and accumulates at any time: 1 kg or less of acutely hazardous waste; or 100 kg or less of any residue or contaminated soil, waste or other debris resulting from the cleanup of a spill, into or on any land or water, of acutely hazardous waste

Handler Activities Summary:

U.S. importer of hazardous waste: No

Mixed waste (haz. and radioactive): No

Recycler of hazardous waste: No

Transporter of hazardous waste: No

Treater, storer or disposer of HW: No

Underground injection activity: No

On-site burner exemption: No

Furnace exemption: No

Used oil fuel burner: No

Used oil processor: No

User oil refiner: No

Used oil fuel marketer to burner: No

Used oil Specification marketer: No

Used oil transfer facility: No

Used oil transporter: No

Violation Status: No violations found

Map ID
Direction
Distance
Elevation

MAP FINDINGS

Site

Database(s)

EDR ID Number
EPA ID Number

FN1058
ESE
1/4-1/2
0.279 mi.
1474 ft.

GCA
8100 CHANCELLOR DR # 135
ORLANDO, FL 32809
Site 5 of 10 in cluster FN

RCRA NonGen / NLR 1000700736
FLD982154023

Actual:
101 ft.

RCRA NonGen / NLR:

Date form received by agency: 09/17/2010

Focus Map:
2

Facility name: GCA
Facility address: 8100 CHANCELLOR DR # 135
ORLANDO, FL 32809-7645
EPA ID: FLD982154023
Mailing address: SHATTUCK RD
ANDOVER, MA 01810-2450
Contact: JAMES ROWLINGS
Contact address: SHATTUCK RD
ANDOVER, MA 01810-2450
Contact country: US
Contact telephone: 508-975-0000
Contact email: Not reported
EPA Region: 04
Classification: Non-Generator
Description: Handler: Non-Generators do not presently generate hazardous waste

Owner/Operator Summary:

Owner/operator name: JAMES ROWLINGS, ENVR
Owner/operator address: 7 SHATTUCK RD
ANDOVER, MA 01810
Owner/operator country: US
Owner/operator telephone: Not reported
Owner/operator email: Not reported
Owner/operator fax: Not reported
Owner/operator extension: Not reported
Legal status: Private
Owner/Operator Type: Owner
Owner/Op start date: 10/18/1996
Owner/Op end date: Not reported

Handler Activities Summary:

U.S. importer of hazardous waste: No
Mixed waste (haz. and radioactive): No
Recycler of hazardous waste: No
Transporter of hazardous waste: No
Treater, storer or disposer of HW: No
Underground injection activity: No
On-site burner exemption: No
Furnace exemption: No
Used oil fuel burner: No
Used oil processor: No
Used oil refiner: No
Used oil fuel marketer to burner: No
Used oil Specification marketer: No
Used oil transfer facility: No
Used oil transporter: No

Historical Generators:

Date form received by agency: 07/07/1989
Site name: GCA

Map ID
 Direction
 Distance
 Elevation

MAP FINDINGS

Site

Database(s)

EDR ID Number
 EPA ID Number

GCA (Continued)

1000700736

Classification: Small Quantity Generator

Hazardous Waste Summary:

Waste code: D002
 Waste name: CORROSIVE WASTE

Violation Status: No violations found

FN1059
ESE
1/4-1/2
0.279 mi.
1474 ft.

CVS ORLANDO FL DISTRIBUTION LLC
8100 CHANCELLOR DR
ORLANDO, FL

FL RGA LUST **S115171019**
N/A

Site 6 of 10 in cluster FN

Actual:
101 ft.

RGA LUST:

2010	CVS ORLANDO FL DISTRIBUTION LLC	8100 CHANCELLOR DR
2009	CVS ORLANDO FL DISTRIBUTION LLC	8100 CHANCELLOR DR
2008	CVS ORLANDO FL DISTRIBUTION LLC	8100 CHANCELLOR DR
2007	CVS ORLANDO FL DISTRIBUTION LLC	8100 CHANCELLOR DR
2006	CVS ORLANDO FL DISTRIBUTION LLC	8100 CHANCELLOR DR
2005	CVS ORLANDO FL DISTRIBUTION LLC	8100 CHANCELLOR DR

Focus Map:
2

FN1060
ESE
1/4-1/2
0.279 mi.
1474 ft.

DERRICK & ASSOCIATES
8100 CHANCELLOR DR
ORLANDO, FL 32809

RCRA-CESQG **1014469764**
FLTMP9102669

Site 7 of 10 in cluster FN

Actual:
101 ft.

RCRA-CESQG:

Date form received by agency: 02/06/1991
 Facility name: DERRICK & ASSOCIATES
 Facility address: 8100 CHANCELLOR DR
 ORLANDO, FL 32809-7645
 EPA ID: FLTMP9102669
 Contact: Not reported
 Contact address: Not reported
 Contact country: US
 Contact telephone: Not reported
 Contact email: Not reported
 EPA Region: 04
 Classification: Conditionally Exempt Small Quantity Generator
 Description: Handler: generates 100 kg or less of hazardous waste per calendar month, and accumulates 1000 kg or less of hazardous waste at any time; or generates 1 kg or less of acutely hazardous waste per calendar month, and accumulates at any time: 1 kg or less of acutely hazardous waste; or 100 kg or less of any residue or contaminated soil, waste or other debris resulting from the cleanup of a spill, into or on any land or water, of acutely hazardous waste; or generates 100 kg or less of any residue or contaminated soil, waste or other debris resulting from the cleanup of a spill, into or on any land or water, of acutely hazardous waste during any calendar month, and accumulates at any time: 1 kg or less of acutely hazardous waste; or 100 kg or less of any residue or contaminated soil, waste or other debris resulting from the cleanup of a spill, into or on any land or water, of acutely hazardous waste

Focus Map:
2

Map ID
Direction
Distance
Elevation

MAP FINDINGS

Site

Database(s)

EDR ID Number
EPA ID Number

DERRICK & ASSOCIATES (Continued)

1014469764

Handler Activities Summary:

U.S. importer of hazardous waste: No
Mixed waste (haz. and radioactive): No
Recycler of hazardous waste: No
Transporter of hazardous waste: No
Treater, storer or disposer of HW: No
Underground injection activity: No
On-site burner exemption: No
Furnace exemption: No
Used oil fuel burner: No
Used oil processor: No
User oil refiner: No
Used oil fuel marketer to burner: No
Used oil Specification marketer: No
Used oil transfer facility: No
Used oil transporter: No

Violation Status: No violations found

FN1061
ESE
1/4-1/2
0.279 mi.
1474 ft.

GCA
8100 CHANCELLOR RD #135
ORLANDO, FL 32809
Site 8 of 10 in cluster FN

FINDS 1016222202
ECHO N/A

Actual:
101 ft.

FINDS:

Focus Map:
2

Registry ID: 110007431813

Environmental Interest/Information System

RCRAInfo is a national information system that supports the Resource Conservation and Recovery Act (RCRA) program through the tracking of events and activities related to facilities that generate, transport, and treat, store, or dispose of hazardous waste. RCRAInfo allows RCRA program staff to track the notification, permit, compliance, and corrective action activities required under RCRA.

Florida Environmental System Today Application (FIESTA) Data Maintenance (FDM) system maintains entity, environmental interest and affiliation data for the State of Florida.

[Click this hyperlink](#) while viewing on your computer to access additional FINDS: detail in the EDR Site Report.

ECHO:

Envid: 1016222202
Registry ID: 110007431813
DFR URL: <http://echo.epa.gov/detailed-facility-report?fid=110007431813>

Map ID
Direction
Distance
Elevation

MAP FINDINGS

Site

Database(s)

EDR ID Number
EPA ID Number

(Continued)

S107598457

Pollutants Category: Not reported
Substance Spilled: Not reported
Amount Spilled (Gallons): Not reported
Pollutant - Unit Measure: Not reported

Incident Party Name: United Graphix
Description: Inland

Incident Party Name: United Graphix
Description: Inland

FP1064
NNW
1/4-1/2
0.283 mi.
1493 ft.

SOUTHPARK CENTER PARKING LOT EXPANSION
9205 S PARK CENTER LOOP
ORLANDO, FL

FL AST S118743149
FL NPDES N/A

Site 1 of 3 in cluster FP

Actual:
88 ft.
Focus Map:
4

AST:
Name: HOUGHTON MIFFLIN HARCOURT
Address: 9205 SOUTHPARK CENTER LOOP
Facility ID: 9816757
Facility Status: CLOSED
Type Description: Fuel user/Non-retail
Facility Phone: 4073453130
DEP Contractor Own: P
Region: STATE
Positioning Method: Not reported
Lat/Long (dms): Not reported

Owner:
Owner Id: 62754
Owner Name: HOUGHTON MIFFLIN HARCOURT
Owner Address: 9400 S PARK CENTER LOOP
Owner Address 2: Not reported
Owner City,St,Zip: ORLANDO, FL 32819
Owner Contact: RAMON L RIOS
Owner Phone: 4073453130

Tank Id: 1
Status: Removed
Status Date: 3/6/2019
Install Date: 4/1/2009
Substance: Diesel-emergen generator
Content Description: Emerg Generator Diesel
Gallons: 2500
Tank Location: ABOVEGROUND

[Click here for Florida Oculus:](#)

WASTEWATER:
Facility ID: FLR10QH05
Facility Type: Construction Stormwater GP
Status: Active - Existing, permitted facility/site for which effluent, reclaimed water or wastewater residual discharge into the environment and/or monitoring is taking place.

Map ID
Direction
Distance
Elevation

MAP FINDINGS

Site

Database(s)

EDR ID Number
EPA ID Number

SOUTHPARK CENTER PARKING LOT EXPANSION (Continued)

S118743149

District Office: TLST
NPDES Permitted Site: Not reported
Environmental Interest: Not reported
Owner Type: Private
Permit Capacity: Not reported
Party Name: Matt Long, PMTE
Company Name: Brasfield & Gorrie, LLC
RP Address: 941 W. Morse Blvd Ste 200
RP Address 2: Not reported
RP City,Stat,Zip: Winter Park FL 32789
Telephone: 4075624618
Email: MLong@brasfieldgorrie.com
Issue Date: 07/02/2016
Effective Date: 07/02/2016
Expiration Date: 07/01/2021
DOC Description: Generic Permit
Latitude Degrees: 28
Latitude Minutes: 26
Latitude Seconds: 2
Longitude Degrees: 81
Longitude Minutes: 25
Longitude Seconds: 25.8
Treatment: Not reported
Decode For Fstatus: Active

**FP1065
NNW
1/4-1/2
0.283 mi.
1493 ft.**

**SOUTHPARK CENTER - BUILDING 13
9205 S PARK CENTER LOOP
ORLANDO, FL 32819**

**FINDS 1010501164
ECHO N/A**

Site 2 of 3 in cluster FP

**Actual:
88 ft.**

FINDS:

**Focus Map:
4**

Registry ID: 110032799933

Environmental Interest/Information System

US National Pollutant Discharge Elimination System (NPDES) module of the Compliance Information System (ICIS) tracks surface water permits issued under the Clean Water Act. Under NPDES, all facilities that discharge pollutants from any point source into waters of the United States are required to obtain a permit. The permit will likely contain limits on what can be discharged, impose monitoring and reporting requirements, and include other provisions to ensure that the discharge does not adversely affect water quality.

Florida Environmental System Today Application (FIESTA) Data Maintenance (FDM) system maintains entity, environmental interest and affiliation data for the State of Florida.

[Click this hyperlink](#) while viewing on your computer to access additional FINDS: detail in the EDR Site Report.

ECHO:

Envid: 1010501164
Registry ID: 110032799933
DFR URL: <http://echo.epa.gov/detailed-facility-report?fid=110032799933>

MAP FINDINGS

Map ID
Direction
Distance
Elevation

Site

Database(s)

EDR ID Number
EPA ID Number

FP1066 **SOUTHPARK CENTER PARKING LOT EXPANSION**
NNW **9205 S PARK CENTER LOOP**
1/4-1/2 **ORLANDO, FL 32819**
0.283 mi.
1493 ft. **Site 3 of 3 in cluster FP**

FINDS **1018384779**
ECHO **N/A**

Actual: **FINDS:**
88 ft.

Focus Map: Registry ID: 110069482296
4

Environmental Interest/Information System
US National Pollutant Discharge Elimination System (NPDES) module of the Compliance Information System (ICIS) tracks surface water permits issued under the Clean Water Act. Under NPDES, all facilities that discharge pollutants from any point source into waters of the United States are required to obtain a permit. The permit will likely contain limits on what can be discharged, impose monitoring and reporting requirements, and include other provisions to ensure that the discharge does not adversely affect water quality.

[Click this hyperlink](#) while viewing on your computer to access additional FINDS: detail in the EDR Site Report.

ECHO:
Envid: 1018384779
Registry ID: 110069482296
DFR URL: <http://echo.epa.gov/detailed-facility-report?fid=110069482296>

1067 **HICV CORPORATE OFFICE**
NNW **9271 S JOHN YOUNG PKWY**
1/4-1/2 **ORLANDO, FL 32819**
0.287 mi.
1517 ft.

FL AST **S123645056**
FL Financial Assurance **N/A**

Actual: **AST:**
89 ft.
Focus Map: Name: HICV CORPORATE OFFICE
4 Address: 9271 S JOHN YOUNG PKWY
Facility ID: 9816753
Facility Status: OPEN
Type Description: Fuel user/Non-retail
Facility Phone: 4073956682
DEP Contractor Own: P
Region: STATE
Positioning Method: Not reported
Lat/Long (dms): Not reported

Owner:
Owner Id: 15919
Owner Name: ORANGE LAKE COUNTRY CLUB INC
Owner Address: 8505 W IRLO BRONSON HWY
Owner Address 2: ATTN: STOR TANK REGIS
Owner City,St,Zip: KISSIMMEE, FL 34746
Owner Contact: NINA PALLATT/JASON REYES
Owner Phone: 4072394637

Tank Id: 1
Status: In service
Status Date: 1/1/2019

Map ID
Direction
Distance
Elevation

MAP FINDINGS

Site

Database(s)

EDR ID Number
EPA ID Number

HICV CORPORATE OFFICE (Continued)

S123645056

Install Date: 1/1/2019
Substance: Diesel-emergen generator
Content Description: Emerg Generator Diesel
Gallons: 1250
Tank Location: ABOVEGROUND

Construction:

Tank Id: 1
Construction Category: Primary Construction
Construction Description: Steel

Tank Id: 1
Construction Category: Overfill/Spill
Construction Description: DEP approved protection

Tank Id: 1
Construction Category: Secondary Containment
Construction Description: Double wall

Monitoring:

Tank ID: 1
Monitoring Description: Visual inspection of ASTs

Tank ID: 1
Monitoring Description: Electronic monitor dispenser liners

Tank ID: 1
Monitoring Description: Monitor dbl wall tank space

Piping:

Tank ID: 1
Piping Category: Primary Construction
Piping Description: Approved synthetic material

Click here for Florida Oculus:

FL Financial Assurance 3:

Region: 3
Facility ID: 9816753
Facility Phone: 4073956682
Facility Status: OPEN
Facility Type: C
Type Description: Fuel user/Non-retail
DEP CO: P
Financial Responsibility: INSURANCE
Insurance Company: COMMERCE & INDUSTRY INSURANCE CO
Effective Date: 01/15/2019
Expire Date: 03/25/2019
Owner ID: 15919
Owner Name: ORANGE LAKE COUNTRY CLUB INC
Owner Address: 8505 W IRLO BRONSON HWY
Owner Address2: ATTN: STOR TANK REGIS
Owner City,St,Zip: KISSIMMEE, FL 34746
Contact: NINA PALLATT/JASON REYES

Map ID
Direction
Distance
Elevation

MAP FINDINGS

Site

Database(s)

EDR ID Number
EPA ID Number

HICV CORPORATE OFFICE (Continued)

S123645056

Resp Party Phone: 4072394637

FN1068
ESE
1/4-1/2
0.287 mi.
1517 ft.

AMERIPATH CENTER FOR ADVANCED DIAGNOSTICS
8150 CHANCELLOR DR STE 110
ORLANDO, FL 32809

RCRA-CESQG
FINDS
ECHO

1000701610
FLD984186908

Site 10 of 10 in cluster FN

Actual:
101 ft.

RCRA-CESQG:

Date form received by agency: 08/13/2013

Focus Map:
2

Facility name: AMERIPATH CENTER FOR ADVANCED DIAGNOSTICS
Facility address: 8150 CHANCELLOR DR STE 110
ORLANDO, FL 32809-7665

EPA ID: FLD984186908
Mailing address: CHANCELLOR DR
ORLANDO, FL 32809-7665

Contact: ANNE S BOWERS
Contact address: CHANCELLOR DR
ORLANDO, FL 32809-7665

Contact country: US
Contact telephone: 407-587-4205
Contact email: ABOWERS@AMERIPATH.COM

EPA Region: 04
Land type: Private

Classification: Conditionally Exempt Small Quantity Generator
Description: Handler: generates 100 kg or less of hazardous waste per calendar month, and accumulates 1000 kg or less of hazardous waste at any time; or generates 1 kg or less of acutely hazardous waste per calendar month, and accumulates at any time: 1 kg or less of acutely hazardous waste; or 100 kg or less of any residue or contaminated soil, waste or other debris resulting from the cleanup of a spill, into or on any land or water, of acutely hazardous waste; or generates 100 kg or less of any residue or contaminated soil, waste or other debris resulting from the cleanup of a spill, into or on any land or water, of acutely hazardous waste during any calendar month, and accumulates at any time: 1 kg or less of acutely hazardous waste; or 100 kg or less of any residue or contaminated soil, waste or other debris resulting from the cleanup of a spill, into or on any land or water, of acutely hazardous waste

Owner/Operator Summary:

Owner/operator name: AMERIPATH FLORIDA LLC
Owner/operator address: 7111 FAIRWAY DR
PALM BEACH GARDENS, FL 33418

Owner/operator country: US
Owner/operator telephone: 407-587-4205
Owner/operator email: Not reported
Owner/operator fax: Not reported
Owner/operator extension: Not reported

Legal status: Private
Owner/Operator Type: Operator
Owner/Op start date: 06/01/1996
Owner/Op end date: Not reported

Owner/operator name: TIM BARTELL
Owner/operator address: 1000 UNIVERSAL STUDIOS PLZ
ORLANDO, FL 32819

Map ID
Direction
Distance
Elevation

MAP FINDINGS

Site

Database(s)

EDR ID Number
EPA ID Number

AMERIPATH CENTER FOR ADVANCED DIAGNOSTICS (Continued)

1000701610

Owner/operator country: US
Owner/operator telephone: Not reported
Owner/operator email: Not reported
Owner/operator fax: Not reported
Owner/operator extension: Not reported
Legal status: Private
Owner/Operator Type: Owner
Owner/Op start date: 03/01/1998
Owner/Op end date: 05/24/2005

Owner/operator name: AMB PROPERTY LP SEEFRIED PROPERTIES
Owner/operator address: 7600 SOUTHLAND BLVD C/O CB RICHARD ELLIS
ORLANDO, FL 32809

Owner/operator country: US
Owner/operator telephone: 407-857-1563
Owner/operator email: Not reported
Owner/operator fax: Not reported
Owner/operator extension: Not reported
Legal status: Private
Owner/Operator Type: Owner
Owner/Op start date: 01/01/1997
Owner/Op end date: Not reported

Owner/operator name: AMB PROPERTY CORPORATION
Owner/operator address: 7600 SOUTHLAND BLVD C/O CB RICHARD ELLIS
ORLANDO, FL 32809

Owner/operator country: US
Owner/operator telephone: 407-857-1563
Owner/operator email: Not reported
Owner/operator fax: Not reported
Owner/operator extension: Not reported
Legal status: Private
Owner/Operator Type: Owner
Owner/Op start date: 03/03/2008
Owner/Op end date: Not reported

Handler Activities Summary:

U.S. importer of hazardous waste: No
Mixed waste (haz. and radioactive): No
Recycler of hazardous waste: No
Transporter of hazardous waste: No
Treater, storer or disposer of HW: No
Underground injection activity: No
On-site burner exemption: No
Furnace exemption: No
Used oil fuel burner: No
Used oil processor: No
User oil refiner: No
Used oil fuel marketer to burner: No
Used oil Specification marketer: No
Used oil transfer facility: No
Used oil transporter: No

Historical Generators:

Date form received by agency: 04/06/2010
Site name: AMERIPATH CENTER FOR ADVANCED DIAGNOSTICS

Map ID
Direction
Distance
Elevation

MAP FINDINGS

Site

Database(s)

EDR ID Number
EPA ID Number

AMERIPATH CENTER FOR ADVANCED DIAGNOSTICS (Continued)

1000701610

Classification: Large Quantity Generator

Date form received by agency: 04/06/2010

Site name: CENTER FOR ADVANCED DIAGNOSTICS

Classification: Large Quantity Generator

Date form received by agency: 01/27/2009

Site name: AMERIPATH CENTER FOR ADVANCED DIAGNOSTICS

Classification: Large Quantity Generator

Date form received by agency: 02/27/2008

Site name: CENTER FOR ADVANCED DIAGNOSTICS

Classification: Large Quantity Generator

Date form received by agency: 03/20/2006

Site name: AMERIPATH CENTER FOR ADVANCED DIAGNOSTIC

Classification: Large Quantity Generator

Hazardous Waste Summary:

. Waste code: D001

. Waste name: IGNITABLE WASTE

. Waste code: D002

. Waste name: CORROSIVE WASTE

. Waste code: F003

. Waste name: THE FOLLOWING SPENT NONHALOGENATED SOLVENTS: XYLENE, ACETONE, ETHYL ACETATE, ETHYL BENZENE, ETHYL ETHER, METHYL ISOBUTYL KETONE, N-BUTYL ALCOHOL, CYCLOHEXANONE, AND METHANOL; ALL SPENT SOLVENT MIXTURES/BLENDS CONTAINING, BEFORE USE, ONLY THE ABOVE SPENT NONHALOGENATED SOLVENTS; AND ALL SPENT SOLVENT MIXTURES/BLENDS CONTAINING, BEFORE USE, ONE OR MORE OF THE ABOVE NONHALOGENATED SOLVENTS, AND A TOTAL OF TEN PERCENT OR MORE (BY VOLUME) OF ONE OR MORE OF THOSE SOLVENTS LISTED IN F001, F002, F004, AND F005; AND STILL BOTTOMS FROM THE RECOVERY OF THESE SPENT SOLVENTS AND SPENT SOLVENT MIXTURES.

Facility Has Received Notices of Violations:

Regulation violated: 262.34(c)(1)(ii)

Area of violation: Generators - Pre-transport

Date violation determined: 01/27/2009

Date achieved compliance: 07/23/2009

Violation lead agency: State

Enforcement action: DEP MEETING

Enforcement action date: 08/12/2009

Enf. disposition status: Not reported

Enf. disp. status date: Not reported

Enforcement lead agency: State

Proposed penalty amount: Not reported

Final penalty amount: Not reported

Paid penalty amount: Not reported

Regulation violated: 262.34(c)(1)

Area of violation: Generators - Pre-transport

Date violation determined: 01/27/2009

Map ID
Direction
Distance
Elevation

MAP FINDINGS

Site

Database(s)

EDR ID Number
EPA ID Number

AMERIPATH CENTER FOR ADVANCED DIAGNOSTICS (Continued)

1000701610

Date achieved compliance: 07/23/2009
Violation lead agency: State
Enforcement action: DEP MEETING
Enforcement action date: 08/12/2009
Enf. disposition status: Not reported
Enf. disp. status date: Not reported
Enforcement lead agency: State
Proposed penalty amount: Not reported
Final penalty amount: Not reported
Paid penalty amount: Not reported

Regulation violated: 265.173(a)
Area of violation: TSD IS-Container Use and Management
Date violation determined: 01/27/2009
Date achieved compliance: 07/23/2009
Violation lead agency: State
Enforcement action: DEP SHORT FORM CONSENT ORDER
Enforcement action date: 09/03/2009
Enf. disposition status: Not reported
Enf. disp. status date: Not reported
Enforcement lead agency: State
Proposed penalty amount: Not reported
Final penalty amount: Not reported
Paid penalty amount: Not reported

Regulation violated: 265.173(a)
Area of violation: TSD IS-Container Use and Management
Date violation determined: 01/27/2009
Date achieved compliance: 07/23/2009
Violation lead agency: State
Enforcement action: DEP MEETING
Enforcement action date: 08/12/2009
Enf. disposition status: Not reported
Enf. disp. status date: Not reported
Enforcement lead agency: State
Proposed penalty amount: Not reported
Final penalty amount: Not reported
Paid penalty amount: Not reported

Regulation violated: 262.34(c)(1)(ii)
Area of violation: Generators - Pre-transport
Date violation determined: 01/27/2009
Date achieved compliance: 07/23/2009
Violation lead agency: State
Enforcement action: DEP SHORT FORM CONSENT ORDER
Enforcement action date: 09/03/2009
Enf. disposition status: Not reported
Enf. disp. status date: Not reported
Enforcement lead agency: State
Proposed penalty amount: Not reported
Final penalty amount: Not reported
Paid penalty amount: Not reported

Regulation violated: 262.34(c)(1)
Area of violation: Generators - Pre-transport
Date violation determined: 01/27/2009
Date achieved compliance: 07/23/2009

Map ID
Direction
Distance
Elevation

MAP FINDINGS

Site

Database(s)

EDR ID Number
EPA ID Number

AMERIPATH CENTER FOR ADVANCED DIAGNOSTICS (Continued)

1000701610

Violation lead agency: State
Enforcement action: DEP SHORT FORM CONSENT ORDER
Enforcement action date: 09/03/2009
Enf. disposition status: Not reported
Enf. disp. status date: Not reported
Enforcement lead agency: State
Proposed penalty amount: Not reported
Final penalty amount: Not reported
Paid penalty amount: Not reported

Evaluation Action Summary:

Evaluation date: 08/13/2013
Evaluation: COMPLIANCE EVALUATION INSPECTION ON-SITE
Area of violation: Not reported
Date achieved compliance: Not reported
Evaluation lead agency: State

Evaluation date: 01/27/2009
Evaluation: COMPLIANCE EVALUATION INSPECTION ON-SITE
Area of violation: Generators - Pre-transport
Date achieved compliance: 07/23/2009
Evaluation lead agency: State

Evaluation date: 01/27/2009
Evaluation: COMPLIANCE EVALUATION INSPECTION ON-SITE
Area of violation: TSD IS-Container Use and Management
Date achieved compliance: 07/23/2009
Evaluation lead agency: State

FINDS:

Registry ID: 110005598781

Environmental Interest/Information System

RCRAInfo is a national information system that supports the Resource Conservation and Recovery Act (RCRA) program through the tracking of events and activities related to facilities that generate, transport, and treat, store, or dispose of hazardous waste. RCRAInfo allows RCRA program staff to track the notification, permit, compliance, and corrective action activities required under RCRA.

HAZARDOUS WASTE BIENNIAL REPORTER

Florida Environmental System Today Application (FIESTA) Data Maintenance (FDM) system maintains entity, environmental interest and affiliation data for the State of Florida.

[Click this hyperlink](#) while viewing on your computer to access additional FINDS: detail in the EDR Site Report.

ECHO:

Envid: 1000701610
Registry ID: 110005598781
DFR URL: <http://echo.epa.gov/detailed-facility-report?fid=110005598781>

Map ID
Direction
Distance
Elevation

MAP FINDINGS

Site

Database(s)

EDR ID Number
EPA ID Number

FE1069 **COMMERCIAL CARRIER CORP**
WSW **9126 BACHMAN RD**
1/4-1/2 **ORLANDO, FL 32824**
0.288 mi.
1522 ft. **Site 9 of 9 in cluster FE**

FL UST **U001365116**
FL Financial Assurance **N/A**

Actual:
95 ft.
Focus Map:
5

UST:
Facility Id: 8943189
Facility Status: CLOSED
Type Description: Fuel user/Non-retail
Facility Phone: 4078514661
Region: STATE
Positioning Method: UNVR
Lat/Long (dms): 28 34 45 / 81 25 52

Owner:
Owner Id: 4498
Owner Name: CCC TRANSPORTATION
Owner Address: PO DRAWER 67
Owner Address 2: ATTN: LUKE CAIN
Owner City,St,Zip: AUBURNDALE, FL 33823
Owner Contact: LUKE CAIN
Owner Phone: 8639671101

Tank Info:
Name: COMMERCIAL CARRIER CORP
Address: 9126 BACHMAN RD
Tank Id: 1
Status: Removed
Status Date: 10/1/1995
Install Date: 8/1/1989
Substance: Vehicular diesel
Content Description: Vehicular Diesel
Gallons: 12000
Vessel Indicator: TANK
Tank Location: UNDERGROUND
DEP Contractor: P

Name: COMMERCIAL CARRIER CORP
Address: 9126 BACHMAN RD
Tank Id: 2
Status: Removed
Status Date: 10/1/1995
Install Date: 8/1/1989
Substance: Vehicular diesel
Content Description: Vehicular Diesel
Gallons: 12000
Vessel Indicator: TANK
Tank Location: UNDERGROUND
DEP Contractor: P

[Click here for Florida Oculus:](#)

FL Financial Assurance 3:
Region: 3
Facility ID: 8943189
Facility Phone: 4078514661
Facility Status: CLOSED

Map ID
Direction
Distance
Elevation

MAP FINDINGS

Site

Database(s)

EDR ID Number
EPA ID Number

COMMERCIAL CARRIER CORP (Continued)

U001365116

Facility Type: C
Type Description: Fuel user/Non-retail
DEP CO: P
Financial Responsibility: INSURANCE
Insurance Company: FPLIPA
Effective Date: 01/11/1993
Expire Date: 01/11/1996
Owner ID: 4498
Owner Name: CCC TRANSPORTATION
Owner Address: PO DRAWER 67
Owner Address2: ATTN: LUKE CAIN
Owner City,St,Zip: AUBURNDALE, FL 33823
Contact: LUKE CAIN
Resp Party Phone: 8639671101

FQ1070
WSW
1/4-1/2
0.289 mi.
1524 ft.

PS 3348 FL MALL
1101 FLORIDA MALL AVE
ORLANDO, FL 32809

Site 1 of 2 in cluster FQ

FINDS **1024601908**
ECHO **N/A**

Actual:
99 ft.

FINDS:

Focus Map:
2

Registry ID: 110070389310

Environmental Interest/Information System

US National Pollutant Discharge Elimination System (NPDES) module of the Compliance Information System (ICIS) tracks surface water permits issued under the Clean Water Act. Under NPDES, all facilities that discharge pollutants from any point source into waters of the United States are required to obtain a permit. The permit will likely contain limits on what can be discharged, impose monitoring and reporting requirements, and include other provisions to ensure that the discharge does not adversely affect water quality.

[Click this hyperlink](#) while viewing on your computer to access additional FINDS: detail in the EDR Site Report.

ECHO:

Envid: 1024601908
Registry ID: 110070389310
DFR URL: <http://echo.epa.gov/detailed-facility-report?fid=110070389310>

FQ1071
WSW
1/4-1/2
0.289 mi.
1524 ft.

PS 3348 FL MALL
1101 FLORIDA MALL AVE
ORLANDO, FL

Site 2 of 2 in cluster FQ

FL NPDES **S123313601**
N/A

Actual:
99 ft.

WASTEWATER:

Focus Map:
2

Facility ID: FLR20CL78
Facility Type: Construction Generic Dewatering
Status: Active - Existing, permitted facility/site for which effluent, reclaimed water or wastewater residual discharge into the environment and/or monitoring is taking place.

Map ID
Direction
Distance
Elevation

MAP FINDINGS

Site

Database(s)

EDR ID Number
EPA ID Number

PS 3348 FL MALL (Continued)

S123313601

District Office: TLST
NPDES Permitted Site: Not reported
Environmental Interest: Not reported
Owner Type: Unknown
Permit Capacity: Not reported
Party Name: Roy Smith, PMTE
Company Name: Prime Construction Group
RP Address: 1000 Jetstream Dr
RP Address 2: Not reported
RP City,Stat,Zip: Orlando FL 32824-7106
Telephone: 4078568180
Email: RSmith@pcginc.org
Issue Date: 11/10/2018
Effective Date: 11/10/2018
Expiration Date: 11/09/2023
DOC Description: Generic Permit
Latitude Degrees: 28
Latitude Minutes: 26
Latitude Seconds: 56.13
Longitude Degrees: 81
Longitude Minutes: 23
Longitude Seconds: 32.42
Treatment: Not reported
Decode For Fstatus: Active

1072
SE
1/4-1/2
0.291 mi.
1534 ft.

**SUNBELT RENTALS-PARKER'S LANDING
9101 PARKERS LNDG
ORLANDO, FL**

**FL NPDES S117326621
N/A**

Actual:
94 ft.
Focus Map:
6

WASTEWATER:
Facility ID: FLA873993
Facility Type: Industrial Wastewater
Status: Active - Existing, permitted facility/site for which effluent, reclaimed water or wastewater residual discharge into the environment and/or monitoring is taking place.
District Office: CD
NPDES Permitted Site: No
Environmental Interest: Industrial Wastewater Program
Owner Type: Private
Permit Capacity: Not reported
Party Name: George Tompkins, Manager
Company Name: Sunbelt Rentals-Parker's Landing
RP Address: 9101 Parkers Lndg
RP Address 2: Not reported
RP City,Stat,Zip: Orlando FL 32824-8093
Telephone: 4078168188
Email: andrew.suter@sunbeltrentals.com
Issue Date: 11/26/2014
Effective Date: 11/26/2014
Expiration Date: 11/25/2019
DOC Description: Wastewater Permit
Latitude Degrees: Not reported
Latitude Minutes: Not reported
Latitude Seconds: Not reported
Longitude Degrees: Not reported
Longitude Minutes: Not reported

Map ID
Direction
Distance
Elevation

MAP FINDINGS

Site

Database(s)

EDR ID Number
EPA ID Number

SUNBELT RENTALS-PARKER'S LANDING (Continued)

S117326621

Longitude Seconds: Not reported
Treatment: closed loop recycle design with daily design flow under 0.010 MGD
Decode For Fstatus: Active

FR1073 COMTECH SYSTEMS, INC.
North 2900 TITAN ROWSUITE 142
1/4-1/2 ORLANDO, FL 32809
0.291 mi.
1536 ft. Site 1 of 14 in cluster FR

FINDS 1024378823
N/A

Actual: 88 ft. FINDS:

Focus Map: 1 Registry ID: 110070282487
Environmental Interest/Information System
OSHA ESTABLISHMENT

[Click this hyperlink](#) while viewing on your computer to access additional FINDS: detail in the EDR Site Report.

FR1074 TROJAN BATTERY SALES, LLC
North 2900 TITAN ROW, SUITE 126
1/4-1/2 ORLANDO, FL 32809
0.291 mi.
1536 ft. Site 2 of 14 in cluster FR

FL TIER 2 S122438879
N/A

Actual: 88 ft. TIER 2:
Focus Map: 1 Name: TROJAN BATTERY SALES, LLC
Address: 2900 TITAN ROW, SUITE 126
City,State,Zip: ORLANDO, FL 32809

Year: 2018
Facility Id: 6376170
Active Date: Not reported
Inactive Date: Not reported
Sale Pending: Not reported
Original Date: Not reported
PLOT Source: Not reported
Latitude: Not reported
Longitude: Not reported
LEPC District: Not reported
Counties: Not reported
SERC: Not reported
Program Level: Not reported
PRIME: Not reported
SIC Code: Not reported
SIC Code 2: Not reported
NAICS Code: 335911
Last Modified Date: 02/05/2019
First Submit Date: 02/05/2019
Data Submitted By: John Hogarth, Senior Director Environmental Health & Safety
Company Name: Trojan Battery Sales, LLC
Comments: Not reported

Contact:
Contact ID: Not reported

Map ID
Direction
Distance
Elevation

MAP FINDINGS

Site

Database(s)

EDR ID Number
EPA ID Number

TROJAN BATTERY SALES, LLC (Continued)

S122438879

Year: 2018
Facility Id: 6376170
Contact Type: Owner / Operator
Contact Name: John Hogarth
Contact Title: Not reported
Contact Phone: 323-395-6130
Contact 24Hr Phone: Not reported
Contact Telephone 2: 562-236-3014
Contact Telephone 3: Not reported
Contact Telephone 4: Not reported
Contact Telephone 5: Not reported
Contact Telephone 6: Not reported
Contact Email: jhogarth@trojanbattery.com

Name: TROJAN BATTERY SALES, LLC
Address: 2900 TITAN ROW, SUITE 126
City,State,Zip: ORLANDO, FL 32809

Year: 2017
Facility Id: 6096459
Active Date: Not reported
Inactive Date: Not reported
Sale Pending: Not reported
Original Date: Not reported
PLOT Source: Not reported
Latitude: Not reported
Longitude: Not reported
LEPC District: Not reported
Counties: Not reported
SERC: Not reported
Program Level: Not reported
PRIME: Not reported
SIC Code: 3691
SIC Code 2: Not reported
NAICS Code: 335911
Last Modified Date: 03/01/2018
First Submit Date: 03/01/2018
Data Submitted By: Ismael Pedroza Jr., Director of EH&S
Company Name: Trojan Battery Sales, LLC
Comments: Not reported

Contact:
Contact ID: Not reported
Year: 2017
Facility Id: 6096459
Contact Type: Emergency Contact
Contact Name: Chris Dolan
Contact Title: Not reported
Contact Phone: 727-648-1410
Contact 24Hr Phone: Not reported
Contact Telephone 2: 727-231-5351
Contact Telephone 3: 727-648-1410
Contact Telephone 4: 727-231-5351
Contact Telephone 5: 562-665-8298
Contact Telephone 6: 562-236-3069
Contact Email: cdolan@trojanbatterysales.com

Map ID
Direction
Distance
Elevation

MAP FINDINGS

Site

Database(s)
EDR ID Number
EPA ID Number

FR1075 SHAW INDUSTRIES - PLANT 51 RDC
North 2900 TITAN ROW SUITE 100
1/4-1/2 ORLANDO, FL 32809
0.291 mi.
1536 ft. Site 3 of 14 in cluster FR

FL TIER 2 S107723627
N/A

Actual: TIER 2:
88 ft. Name: SHAW INDUSTRIES - PLANT 51 RDC
Focus Map: Address: 2900 TITAN ROW SUITE 100
1 City,State,Zip: ORLANDO, FL 32809

Year: 2014
Facility Id: 4984144
Active Date: Not reported
Inactive Date: Not reported
Sale Pending: Not reported
Original Date: Not reported
PLOT Source: Not reported
Latitude: 28.458060
Longitude: -81.42241000000001
LEPC District: Not reported
Counties: Not reported
SERC: Not reported
Program Level: Not reported
PRIME: Not reported
SIC Code: Not reported
SIC Code 2: Not reported
NAICS Code: 493190
Last Modified Date: 04/29/2015
First Submit Date: 02/05/2015
Data Submitted By: Stephen McElrath
Company Name: Shaw Industries
Comments: Not reported

Contact:
Contact ID: Not reported
Year: 2014
Facility Id: 4984144
Contact Type: Emergency Contact
Contact Name: Stephen McElrath Shaw Industries Location 51
Contact Title: Not reported
Contact Phone: 4079130127
Contact 24Hr Phone: Not reported
Contact Telephone 2: 407-855-4615
Contact Telephone 3: Not reported
Contact Telephone 4: Not reported
Contact Telephone 5: Not reported
Contact Telephone 6: Not reported
Contact Email: stephen.mcelrath@shawinc.com

Name: SHAW INDUSTRIES - PLANT 51 RDC
Address: 2900 TITAN ROW SUITE 100
City,State,Zip: ORLANDO, FL 32809

Year: 2013
Facility Id: 4518330
Active Date: Not reported
Inactive Date: Not reported

Map ID
Direction
Distance
Elevation

MAP FINDINGS

Site

Database(s)

EDR ID Number
EPA ID Number

SHAW INDUSTRIES - PLANT 51 RDC (Continued)

S107723627

Sale Pending: Not reported
Original Date: Not reported
PLOT Source: Not reported
Latitude: 28.458060
Longitude: -81.42241000000001
LEPC District: Not reported
Counties: Not reported
SERC: Not reported
Program Level: Not reported
PRIME: Not reported
SIC Code: Not reported
SIC Code 2: Not reported
NAICS Code: 493190
Last Modified Date: 02/07/2014
First Submit Date: 02/07/2014
Data Submitted By: Stephen McElrath
Company Name: Shaw Industries
Comments: Not reported

Contact:

Contact ID: Not reported
Year: 2013
Facility Id: 4518330
Contact Type: Emergency Contact
Contact Name: Stephen McElrath Shaw Industries Location 51
Contact Title: Not reported
Contact Phone: 4079130127
Contact 24Hr Phone: Not reported
Contact Telephone 2: 407-855-4615
Contact Telephone 3: Not reported
Contact Telephone 4: Not reported
Contact Telephone 5: Not reported
Contact Telephone 6: Not reported
Contact Email: stephen.mcelrath@shawinc.com

Name: SHAW INDUSTRIES - PLANT 51 RDC
Address: 2900 TITAN ROW SUITE 100
City,State,Zip: ORLANDO, FL 32809

Year: 2012
Facility Id: 4095971
Active Date: Not reported
Inactive Date: Not reported
Sale Pending: Not reported
Original Date: Not reported
PLOT Source: Not reported
Latitude: 28.458060
Longitude: -81.42241000000001
LEPC District: Not reported
Counties: Not reported
SERC: Not reported
Program Level: Not reported
PRIME: Not reported
SIC Code: Not reported
SIC Code 2: Not reported
NAICS Code: 493190

Map ID
Direction
Distance
Elevation

MAP FINDINGS

Site

Database(s)

EDR ID Number
EPA ID Number

SHAW INDUSTRIES - PLANT 51 RDC (Continued)

S107723627

Last Modified Date: 02/22/2013
First Submit Date: 02/22/2013
Data Submitted By: Stephen McElrath
Company Name: Shaw Industries
Comments: Not reported

Contact:

Contact ID: Not reported
Year: 2012
Facility Id: 4095971
Contact Type: Emergency Contact
Contact Name: Stephen McElrath Shaw Industries Location 51
Contact Title: Not reported
Contact Phone: Not reported
Contact 24Hr Phone: Not reported
Contact Telephone 2: Not reported
Contact Telephone 3: Not reported
Contact Telephone 4: Not reported
Contact Telephone 5: Not reported
Contact Telephone 6: Not reported
Contact Email: stephen.mcelrath@shawinc.com

Contact ID: Not reported
Year: 2012
Facility Id: 4095971
Contact Type: Owner / Operator
Contact Name: Plant 51 Shaw Industries
Contact Title: Not reported
Contact Phone: 407-855-4615
Contact 24Hr Phone: Not reported
Contact Telephone 2: 407-913-0127
Contact Telephone 3: Not reported
Contact Telephone 4: Not reported
Contact Telephone 5: Not reported
Contact Telephone 6: Not reported
Contact Email: stephen.mcelrath@shawinc.com

Name: SHAW INDUSTRIES - PLANT 51
Address: 2900 TITAN ROW - SUITE 100
City,State,Zip: ORLANDO, FL 32809

Year: 2011
Facility Id: 3994107
Active Date: Not reported
Inactive Date: Not reported
Sale Pending: Not reported
Original Date: Not reported
PLOT Source: Not reported
Latitude: 28.45806
Longitude: -81.423890
LEPC District: Not reported
Counties: Not reported
SERC: Not reported
Program Level: Not reported
PRIME: Not reported
SIC Code: Not reported

Map ID
Direction
Distance
Elevation

MAP FINDINGS

Site

Database(s)

EDR ID Number
EPA ID Number

SHAW INDUSTRIES - PLANT 51 RDC (Continued)

S107723627

SIC Code 2: Not reported
NAICS Code: Not reported
Last Modified Date: 11/12/2012
First Submit Date: 11/09/2012
Data Submitted By: Florida Division of Emergency Management
Company Name: SHAW INDUSTRIES - PLANT 51
Comments: Not reported

Contact:

Contact ID: Not reported
Year: 2011
Facility Id: 3994107
Contact Type: Tier II Secondary 24 Hour Contact
Contact Name: Brenda Welch
Contact Title: Not reported
Contact Phone: 407-855-4615
Contact 24Hr Phone: Not reported
Contact Telephone 2: Not reported
Contact Telephone 3: Not reported
Contact Telephone 4: Not reported
Contact Telephone 5: Not reported
Contact Telephone 6: Not reported
Contact Email: brenda.welch@shawinc.com

Contact ID: Not reported
Year: 2011
Facility Id: 3994107
Contact Type: Tier II Emergency Contact
Contact Name: Stephen McElrath
Contact Title: Not reported
Contact Phone: 407-855-4615
Contact 24Hr Phone: Not reported
Contact Telephone 2: Not reported
Contact Telephone 3: Not reported
Contact Telephone 4: Not reported
Contact Telephone 5: Not reported
Contact Telephone 6: Not reported
Contact Email: stephen.mcelrath@shawinc.com

Contact ID: Not reported
Year: 2011
Facility Id: 3994107
Contact Type: Tier II Secondary Contact
Contact Name: Brenda Welch
Contact Title: Not reported
Contact Phone: 407-855-4615
Contact 24Hr Phone: Not reported
Contact Telephone 2: Not reported
Contact Telephone 3: Not reported
Contact Telephone 4: Not reported
Contact Telephone 5: Not reported
Contact Telephone 6: Not reported
Contact Email: brenda.welch@shawinc.com

Contact ID: Not reported
Year: 2011
Facility Id: 3994107
Contact Type: Tier II Emergency 24 Hour Contact

Map ID
Direction
Distance
Elevation

MAP FINDINGS

Site

Database(s)

EDR ID Number
EPA ID Number

SHAW INDUSTRIES - PLANT 51 RDC (Continued)

S107723627

Contact Name: Stephen McElrath
Contact Title: Not reported
Contact Phone: 407-855-4615
Contact 24Hr Phone: Not reported
Contact Telephone 2: Not reported
Contact Telephone 3: Not reported
Contact Telephone 4: Not reported
Contact Telephone 5: Not reported
Contact Telephone 6: Not reported
Contact Email: stephen.mcelrath@shawinc.com

Name: SHAW INDUSTRIES - PLANT 51
Address: 2900 TITAN ROW - SUITE 100
City,State,Zip: ORLANDO, FL 32809-

Year: 2010
Facility Id: Not reported
Active Date: Not reported
Inactive Date: Not reported
Sale Pending: Not reported
Original Date: Not reported
PLOT Source: Not reported
Latitude: 28.45806
Longitude: -81.42
LEPC District: Not reported
Counties: Not reported
SERC: Not reported
Program Level: Not reported
PRIME: Not reported
SIC Code: Not reported
SIC Code 2: Not reported
NAICS Code: Not reported
Last Modified Date: Not reported
First Submit Date: Not reported
Data Submitted By: Not reported
Company Name: Not reported
Comments: Not reported

Chemical Code: 7664939
Chemical Name: Sulfuric acid
Chemical State: LIQUID
Location Name: Entire Facility
Container Code: R
Pressure Code: 1
Temperature Code: 4
Average Quantity: 3
Maximum Quantity: 5000
Days On Site: 365

Name: SHAW INDUSTRIES - PLANT 51
Address: 2900 TITAN ROW - SUITE 100
City,State,Zip: ORLANDO, FL 32809
Year: Not reported
Facility Id: Not reported
Active Date: 03/04/1996

Map ID
Direction
Distance
Elevation

MAP FINDINGS

Site

Database(s)

EDR ID Number
EPA ID Number

SHAW INDUSTRIES - PLANT 51 RDC (Continued)

S107723627

Inactive Date: Not reported
Sale Pending: False
Original Date: Not reported
PLOT Source: GPS
Latitude: 28.458060
Longitude: -81.423890
LEPC District: 6
Counties: Volusia,Seminole,Osceola,Orange,Lake,Brevard,
SERC: 22775
Program Level: 0
PRIME: 11791
SIC Code: 5023
SIC Code 2: Not reported
NAICS Code: 44221

Other Chemical Data:
Report Year: 2008
Tier 2 Report ID: 108369
Chemical ID: 323025
CAS Number: 7664939
Chemical Name: Sulfuric acid
Chemical Date: 8/18/2009
Average Amount: 3
Maximum Amount: 5000
Location ID: 525898
Chemical State: Liquid
Mixture: True
Mixture Percent: .00
Containter: R - OTHER
Pressure: 1 - AMBIENT PRESSURE
Temperature: 4 - AMBIENT TEMPERATURE
Average Amount: 3
Maximum Amount: 5000
Days on Site: 365
Site Plan: False
Site Plan Document: Not reported
Private Location: False
Location: TRUCK BATTERIES THRU WAREHOUSE, 28 LIFT BATTERIES

Report Year: 2007
Tier 2 Report ID: 107139
Chemical ID: 310750
CAS Number: 7664939
Chemical Name: Sulfuric acid
Chemical Date: 3/13/2009
Average Amount: 3
Maximum Amount: 5000
Location ID: 508460
Chemical State: Liquid
Mixture: True
Mixture Percent: .00
Containter: R - OTHER
Pressure: 1 - AMBIENT PRESSURE
Temperature: 4 - AMBIENT TEMPERATURE
Average Amount: 3
Maximum Amount: 5000
Days on Site: 365

Map ID
Direction
Distance
Elevation

MAP FINDINGS

Site

Database(s)

EDR ID Number
EPA ID Number

SHAW INDUSTRIES - PLANT 51 RDC (Continued)

S107723627

Site Plan: False
Site Plan Document: Not reported
Private Location: False
Location: LIFT TRUCK, BATTERIES

Report Year: 2006
Tier 2 Report ID: 97160
Chemical ID: 257268
CAS Number: 7664939
Chemical Name: Sulfuric acid
Chemical Date: 3/14/2007
Average Amount: 3
Maximum Amount: 3800
Location ID: 438308
Chemical State: Liquid
Mixture: True
Mixture Percent: .00
Container: R - OTHER
Pressure: 1 - AMBIENT PRESSURE
Temperature: 4 - AMBIENT TEMPERATURE
Average Amount: 3
Maximum Amount: 3800
Days on Site: 365
Site Plan: False
Site Plan Document: Not reported
Private Location: False
Location: LIFT TRUCK BATTERIES, THROUGHOUT WAREHOUSE

Report Year: 2005
Tier 2 Report ID: 93947
Chemical ID: 237727
CAS Number: 7664939
Chemical Name: Sulfuric acid
Chemical Date: 5/5/2006
Average Amount: 3
Maximum Amount: 3800
Location ID: 413250
Chemical State: Liquid
Mixture: False
Mixture Percent: 100.00
Container: R - OTHER
Pressure: 1 - AMBIENT PRESSURE
Temperature: 4 - AMBIENT TEMPERATURE
Average Amount: 3
Maximum Amount: 3800
Days on Site: 365
Site Plan: False
Site Plan Document: Not reported
Private Location: False
Location: WAREHOUSE, LIFT TANKS, BATTERIES, CHANGING STATIONS, REAR BLDG

Report Year: 2004
Tier 2 Report ID: 89001
Chemical ID: 205480

Map ID
Direction
Distance
Elevation

MAP FINDINGS

Site

Database(s)

EDR ID Number
EPA ID Number

SHAW INDUSTRIES - PLANT 51 RDC (Continued)

S107723627

CAS Number: 7664939
Chemical Name: Sulfuric acid
Chemical Date: 3/14/2005
Average Amount: 3
Maximum Amount: 3000
Location ID: 370428
Chemical State: Liquid
Mixture: True
Mixture Percent: .00
Container: R - OTHER
Pressure: 1 - AMBIENT PRESSURE
Temperature: 4 - AMBIENT TEMPERATURE
Average Amount: 3
Maximum Amount: 3000
Days on Site: 365
Site Plan: False
Site Plan Document: Not reported
Private Location: False
Location: THROUGHOUT WAREHOUSE ON LIFT TRUCKS, BATTERY CHARGING AREA, AND REAR OF BLDG

Report Year: 2003
Tier 2 Report ID: 84384
Chemical ID: 182439
CAS Number: 7664939
Chemical Name: Sulfuric acid
Chemical Date: 1/2/1972
Average Amount: 3
Maximum Amount: 3300
Location ID: 340631
Chemical State: Liquid
Mixture: True
Mixture Percent: .00
Container: R - OTHER
Pressure: 1 - AMBIENT PRESSURE
Temperature: 4 - AMBIENT TEMPERATURE
Average Amount: 3
Maximum Amount: 3300
Days on Site: 365
Site Plan: False
Site Plan Document: Not reported
Private Location: False
Location: THOUGHOUT THE WAREHOUSE ON LIFT TRUCKS AND BATTERY STATION IN CENTER/REAR OF BLDG

Report Year: 2002
Tier 2 Report ID: 81272
Chemical ID: 158910
CAS Number: 7664939
Chemical Name: Sulfuric acid
Chemical Date: 1/2/1972
Average Amount: 3
Maximum Amount: 3300
Location ID: 312323
Chemical State: Liquid

Map ID
Direction
Distance
Elevation

MAP FINDINGS

Site

Database(s)

EDR ID Number
EPA ID Number

SHAW INDUSTRIES - PLANT 51 RDC (Continued)

S107723627

Mixture: True
Mixture Percent: .00
Container: R - OTHER
Pressure: 1 - AMBIENT PRESSURE
Temperature: 4 - AMBIENT TEMPERATURE
Average Amount: 3
Maximum Amount: 3300
Days on Site: 365
Site Plan: False
Site Plan Document: Not reported
Private Location: False
Location: ON WAREHOUSE LIFT TRUCKS AND BATTERY STATION IN CENTER/REAR OF BUILDING

Report Year: 2000
Tier 2 Report ID: 68855
Chemical ID: 145710
CAS Number: 7664939
Chemical Name: Sulfuric acid
Chemical Date: 1/2/1972
Average Amount: 3
Maximum Amount: 3800
Location ID: 277625
Chemical State: LIQUID
Mixture: False
Mixture Percent: 100.00
Container: CONV
Pressure: CONV
Temperature: CONV
Average Amount: 3
Maximum Amount: 3800
Days on Site: 365
Site Plan: False
Site Plan Document: Not reported
Private Location: False
Location: Not reported

Report Year: 2001
Tier 2 Report ID: 77473
Chemical ID: 145709
CAS Number: 7664939
Chemical Name: Sulfuric acid
Chemical Date: 1/2/1972
Average Amount: 0
Maximum Amount: 3800
Location ID: 295798
Chemical State: LIQUID
Mixture: False
Mixture Percent: 100.00
Container: CONV
Pressure: CONV
Temperature: CONV
Average Amount: 0
Maximum Amount: 3800
Days on Site: 365

Map ID
Direction
Distance
Elevation

MAP FINDINGS

Site

Database(s)

EDR ID Number
EPA ID Number

SHAW INDUSTRIES - PLANT 51 RDC (Continued)

S107723627

Site Plan: False
Site Plan Document: Not reported
Private Location: False
Location: Not reported

Report Year: 1999
Tier 2 Report ID: 59756
Chemical ID: 145708
CAS Number: 7664939
Chemical Name: Sulfuric acid
Chemical Date: 1/2/1972
Average Amount: 3
Maximum Amount: 3200
Location ID: 258959
Chemical State: LIQUID
Mixture: False
Mixture Percent: 100.00
Container: CONV
Pressure: CONV
Temperature: CONV
Average Amount: 3
Maximum Amount: 3200
Days on Site: 365
Site Plan: False
Site Plan Document: Not reported
Private Location: False
Location: Not reported

Report Year: 1998
Tier 2 Report ID: 50928
Chemical ID: 145707
CAS Number: 7664939
Chemical Name: Sulfuric acid
Chemical Date: 1/2/1972
Average Amount: 3
Maximum Amount: 3200
Location ID: 241616
Chemical State: LIQUID
Mixture: False
Mixture Percent: 100.00
Container: CONV
Pressure: CONV
Temperature: CONV
Average Amount: 3
Maximum Amount: 3200
Days on Site: 365
Site Plan: False
Site Plan Document: Not reported
Private Location: False
Location: Not reported

Company Info:
Company Name: SHAW INDUSTRIES - PLANT 51
Company Address: 2900 TITAN ROW - SUITE 100

Map ID
Direction
Distance
Elevation

MAP FINDINGS

Site

Database(s)

EDR ID Number
EPA ID Number

SHAW INDUSTRIES - PLANT 51 RDC (Continued)

S107723627

Company City,St,Zip: ORLANDO, FL 32809-
Company Phone: Not reported
Company Fax: Not reported
Company Email: Not reported
FEI Number: 581032521
Comany Contact Name: STACY JARVIS
Cmpny Contact Phone: 407-855-4615
Reduced Fees: False
Exempt Fees: False
Electronic Filing: True
Employee: Not reported
Comments: Not reported

County: ORANGE
SEC302: True
Active Date: 3/4/1996
Inactive Date: Not reported
Old HMIS Date: 3/4/1996
Visit for 2001: False
Visit for 2002: True
Visit for 2003: False
Visit for 2004: True
Visit for 2005: False
Site Visit Date: Not reported

FR1076
North
1/4-1/2
0.291 mi.
1536 ft.

PARKS PRODUCTION CENTER
2900 TITAN ROW STE 128
ORLANDO, FL 32809
Site 4 of 14 in cluster FR

FINDS 1011417047
ECHO N/A

Actual:
88 ft.

FINDS:

Focus Map:
1

Registry ID: 110035678264

Environmental Interest/Information System

RCRAInfo is a national information system that supports the Resource Conservation and Recovery Act (RCRA) program through the tracking of events and activities related to facilities that generate, transport, and treat, store, or dispose of hazardous waste. RCRAInfo allows RCRA program staff to track the notification, permit, compliance, and corrective action activities required under RCRA.

Florida Environmental System Today Application (FIESTA) Data Maintenance (FDM) system maintains entity, environmental interest and affiliation data for the State of Florida.

[Click this hyperlink](#) while viewing on your computer to access additional FINDS: detail in the EDR Site Report.

ECHO:

Envid: 1011417047
Registry ID: 110035678264

Map ID
Direction
Distance
Elevation

MAP FINDINGS

Site

Database(s)

EDR ID Number
EPA ID Number

PARKS PRODUCTION CENTER (Continued)

1011417047

DFR URL: <http://echo.epa.gov/detailed-facility-report?fid=110035678264>

FR1077
North
1/4-1/2
0.291 mi.
1536 ft.
Actual:
88 ft.
Focus Map:
1

WALT DISNEY PARKS & RESORTS U.S., INC.
2900 TITAN BLVD # 128
ORLANDO, FL 32809
Site 5 of 14 in cluster FR

FINDS 1005495831
ECHO N/A

FINDS:

Registry ID: 110001412338

Environmental Interest/Information System

AFS (Aerometric Information Retrieval System (AIRS) Facility Subsystem) replaces the former Compliance Data System (CDS), the National Emission Data System (NEDS), and the Storage and Retrieval of Aerometric Data (SAROAD). AIRS is the national repository for information concerning airborne pollution in the United States. AFS is used to track emissions and compliance data from industrial plants. AFS data are utilized by states to prepare State Implementation Plans to comply with regulatory programs and by EPA as an input for the estimation of total national emissions. AFS is undergoing a major redesign to support facility operating permits required under Title V of the Clean Air Act.

AIR MINOR

[Click this hyperlink](#) while viewing on your computer to access additional FINDS: detail in the EDR Site Report.

ECHO:

Envid: 1005495831
Registry ID: 110001412338
DFR URL: <http://echo.epa.gov/detailed-facility-report?fid=110001412338>

FR1078
North
1/4-1/2
0.291 mi.
1536 ft.
Actual:
88 ft.
Focus Map:
1

GALE INDUSTRIES
2900 TITAN ROW SUITE 114
ORLANDO, FL 32809
Site 6 of 14 in cluster FR

FINDS 1006322723
ECHO N/A

FINDS:

Registry ID: 110012623688

Environmental Interest/Information System
AIR SYNTHETIC MINOR

[Click this hyperlink](#) while viewing on your computer to access additional FINDS: detail in the EDR Site Report.

ECHO:

Envid: 1006322723

Map ID
Direction
Distance
Elevation

MAP FINDINGS

Site

Database(s)

EDR ID Number
EPA ID Number

GALE INDUSTRIES (Continued)

1006322723

Registry ID: 110012623688
DFR URL: <http://echo.epa.gov/detailed-facility-report?fid=110012623688>

FR1079
North
1/4-1/2
0.291 mi.
1536 ft.
Actual:
88 ft.

ECC VENDING CORP
2900 TITAN ROW, SUITE 142
ORLANDO, FL 32809

Site 7 of 14 in cluster FR

FINDS 1018319518
ECHO N/A

Focus Map:
1

FINDS:

Registry ID: 110001146457

Environmental Interest/Information System

US EPA TRIS (Toxics Release Inventory System) contains information from facilities on the amounts of over 300 listed toxic chemicals that these facilities release directly to air, water, land, or that are transported off-site.

[Click this hyperlink](#) while viewing on your computer to access additional FINDS: detail in the EDR Site Report.

ECHO:

Envid: 1018319518
Registry ID: 110001146457
DFR URL: <http://echo.epa.gov/detailed-facility-report?fid=110001146457>

FR1080
North
1/4-1/2
0.291 mi.
1536 ft.

TROJAN BATTERY SALES
2900 TITAN ROW, SUITE 126
ORLANDO, FL 32809

Site 8 of 14 in cluster FR

FL TIER 2 S120697269
N/A

Actual:
88 ft.
Focus Map:
1

TIER 2:

Name: TROJAN BATTERY SALES
Address: 2900 TITAN ROW, SUITE 126
City,State,Zip: ORLANDO, FL 32809

Year: 2016
Facility Id: 5858185
Active Date: Not reported
Inactive Date: Not reported
Sale Pending: Not reported
Original Date: Not reported
PLOT Source: Not reported
Latitude: Not reported
Longitude: Not reported
LEPC District: Not reported
Counties: Not reported
SERC: Not reported
Program Level: Not reported
PRIME: Not reported
SIC Code: 3691
SIC Code 2: Not reported
NAICS Code: 335911

Map ID
Direction
Distance
Elevation

MAP FINDINGS

Site

Database(s)

EDR ID Number
EPA ID Number

TROJAN BATTERY SALES (Continued)

S120697269

Last Modified Date: 02/24/2017
First Submit Date: 02/24/2017
Data Submitted By: Ismael Pedroza Jr.
Company Name: Trojan Battery Sales
Comments: Not reported

Contact:

Contact ID: Not reported
Year: 2016
Facility Id: 5858185
Contact Type: Emergency Contact
Contact Name: ISMAEL PEDROZA JR
Contact Title: Not reported
Contact Phone: 562-665-8298
Contact 24Hr Phone: Not reported
Contact Telephone 2: 562-236-3069
Contact Telephone 3: 562-665-8298
Contact Telephone 4: 562-236-3069
Contact Telephone 5: 562-665-8298
Contact Telephone 6: 562-236-3069
Contact Email: ipedroza@trojanbattery.com

FR1081
North
1/4-1/2
0.291 mi.
1536 ft.

PARKS PRODUCTION CENTER
2900 TITAN ROW STE 128
ORLANDO, FL 32809
Site 9 of 14 in cluster FR

RCRA NonGen / NLR **1000858718**
FL0000001636

Actual:
88 ft.

RCRA NonGen / NLR:

Date form received by agency: 10/10/2014
Facility name: PARKS PRODUCTION CENTER
Facility address: 2900 TITAN ROW STE 128
ORLANDO, FL 32809-5691
EPA ID: FL0000001636
Mailing address: TITAN ROW
ORLANDO, FL 32809-5691
Contact: ARMANDO RODRIGUEZ
Contact address: MAINGATE LANE
KISSIMMEE, FL 34747-5691
Contact country: US
Contact telephone: 407-390-5005
Contact email: ARMANDO.RODRIGUEZ@DISNEY.COM
EPA Region: 04
Land type: Private
Classification: Non-Generator
Description: Handler: Non-Generators do not presently generate hazardous waste

Focus Map:
1

Owner/Operator Summary:

Owner/operator name: WALT DISNEY PARKS AND RESORTS, US, INC.
Owner/operator address: 3020 MAINGATE LANE
KISSIMMEE, FL 34747
Owner/operator country: US
Owner/operator telephone: 407-390-5010
Owner/operator email: Not reported
Owner/operator fax: Not reported

Map ID
Direction
Distance
Elevation

MAP FINDINGS

Site

Database(s)

EDR ID Number
EPA ID Number

PARKS PRODUCTION CENTER (Continued)

1000858718

Owner/operator extension: Not reported
Legal status: Private
Owner/Operator Type: Operator
Owner/Op start date: 10/07/1993
Owner/Op end date: Not reported

Owner/operator name: ARMANDO RODRIGUEZ
Owner/operator address: 2900 TITAN ROW STE 128
ORLANDO, FL 32809

Owner/operator country: US
Owner/operator telephone: 407-390-5005
Owner/operator email: Not reported
Owner/operator fax: Not reported
Owner/operator extension: Not reported
Legal status: Private
Owner/Operator Type: Owner
Owner/Op start date: 10/18/1996
Owner/Op end date: Not reported

Handler Activities Summary:

U.S. importer of hazardous waste: No
Mixed waste (haz. and radioactive): No
Recycler of hazardous waste: No
Transporter of hazardous waste: No
Treater, storer or disposer of HW: No
Underground injection activity: No
On-site burner exemption: No
Furnace exemption: No
Used oil fuel burner: No
Used oil processor: No
User oil refiner: No
Used oil fuel marketer to burner: No
Used oil Specification marketer: No
Used oil transfer facility: No
Used oil transporter: No

Historical Generators:

Date form received by agency: 01/31/2012
Site name: PARKS PRODUCTION CENTER
Classification: Small Quantity Generator

Date form received by agency: 10/04/1993
Site name: PARKS PRODUCTION CENTER
Classification: Small Quantity Generator

Hazardous Waste Summary:

. Waste code: D001
. Waste name: IGNITABLE WASTE

. Waste code: F002
. Waste name: THE FOLLOWING SPENT HALOGENATED SOLVENTS: TETRACHLOROETHYLENE, METHYLENE CHLORIDE, TRICHLOROETHYLENE, 1,1,1-TRICHLOROETHANE, CHLOROBENZENE, 1,1,2-TRICHLORO-1,2,2-TRIFLUOROETHANE, ORTHO-DICHLOROBENZENE, TRICHLOROFLUOROMETHANE, AND 1,1,2, TRICHLOROETHANE; ALL SPENT SOLVENT MIXTURES/BLENDS CONTAINING, BEFORE

Map ID
Direction
Distance
Elevation

MAP FINDINGS

Site

Database(s)

EDR ID Number
EPA ID Number

PARKS PRODUCTION CENTER (Continued)

1000858718

USE, A TOTAL OF TEN PERCENT OR MORE (BY VOLUME) OF ONE OR MORE OF THE ABOVE HALOGENATED SOLVENTS OR THOSE SOLVENTS LISTED IN F001, F004, AND F005; AND STILL BOTTOMS FROM THE RECOVERY OF THESE SPENT SOLVENTS AND SPENT SOLVENT MIXTURES.

Facility Has Received Notices of Violations:

Regulation violated: 273.15(a), 62-737.400(7)
Area of violation: Universal Waste - Small Quantity Handlers
Date violation determined: 01/31/2012
Date achieved compliance: 02/01/2012
Violation lead agency: State
Enforcement action: Not reported
Enforcement action date: 02/21/2012
Enf. disposition status: Not reported
Enf. disp. status date: Not reported
Enforcement lead agency: State
Proposed penalty amount: Not reported
Final penalty amount: Not reported
Paid penalty amount: Not reported

Regulation violated: 262.20(a)(1)
Area of violation: Generators - Manifest
Date violation determined: 01/31/2012
Date achieved compliance: 02/08/2012
Violation lead agency: State
Enforcement action: Not reported
Enforcement action date: 02/21/2012
Enf. disposition status: Not reported
Enf. disp. status date: Not reported
Enforcement lead agency: State
Proposed penalty amount: Not reported
Final penalty amount: Not reported
Paid penalty amount: Not reported

Regulation violated: 262.42(b)
Area of violation: Generators - Records/Reporting
Date violation determined: 01/31/2012
Date achieved compliance: 01/31/2012
Violation lead agency: State
Enforcement action: Not reported
Enforcement action date: 02/21/2012
Enf. disposition status: Not reported
Enf. disp. status date: Not reported
Enforcement lead agency: State
Proposed penalty amount: Not reported
Final penalty amount: Not reported
Paid penalty amount: Not reported

Evaluation Action Summary:

Evaluation date: 01/31/2012
Evaluation: COMPLIANCE EVALUATION INSPECTION ON-SITE
Area of violation: Universal Waste - Small Quantity Handlers
Date achieved compliance: 02/01/2012
Evaluation lead agency: State

Evaluation date: 01/31/2012

Map ID
Direction
Distance
Elevation

MAP FINDINGS

Site

Database(s)

EDR ID Number
EPA ID Number

PARKS PRODUCTION CENTER (Continued)

1000858718

Evaluation: COMPLIANCE EVALUATION INSPECTION ON-SITE
Area of violation: Generators - Manifest
Date achieved compliance: 02/08/2012
Evaluation lead agency: State

Evaluation date: 01/31/2012
Evaluation: COMPLIANCE EVALUATION INSPECTION ON-SITE
Area of violation: Generators - Records/Reporting
Date achieved compliance: 01/31/2012
Evaluation lead agency: State

FR1082
North
1/4-1/2
0.291 mi.
1536 ft.

WALT DISNEY PARKS & RESORTS U.S., INC.
2900 TITAN ROW
ORLANDO, FL 32809
Site 10 of 14 in cluster FR

US AIRS 1016935027
N/A

Actual:
88 ft.
Focus Map:
1

US AIRS MINOR:
Envid: 1016935027
Region Code: 04
Programmatic ID: AIR FL0000001209500114
Facility Registry ID: 110001412338
D and B Number: Not reported
Primary SIC Code: 7996
NAICS Code: 713110
Default Air Classification Code: MIN
Facility Type of Ownership Code: POF
Air CMS Category Code: Not reported
HPV Status: Not reported

US AIRS MINOR:
Region Code: 04
Programmatic ID: AIR FL0000001209500114
Facility Registry ID: 110001412338
Air Operating Status Code: OPR
Default Air Classification Code: MIN
Air Program: State Implementation Plan for National Primary and Secondary Ambient Air Quality Standards
Activity Date: 2010-02-22 00:00:00
Activity Status Date: Not reported
Activity Group: Compliance Monitoring
Activity Type: Inspection/Evaluation
Activity Status: Not reported

Region Code: 04
Programmatic ID: AIR FL0000001209500114
Facility Registry ID: 110001412338
Air Operating Status Code: OPR
Default Air Classification Code: MIN
Air Program: State Implementation Plan for National Primary and Secondary Ambient Air Quality Standards
Activity Date: 2011-02-11 00:00:00
Activity Status Date: Not reported
Activity Group: Compliance Monitoring
Activity Type: Inspection/Evaluation
Activity Status: Not reported

Region Code: 04
Programmatic ID: AIR FL0000001209500114
Facility Registry ID: 110001412338
Air Operating Status Code: OPR

Map ID
Direction
Distance
Elevation

MAP FINDINGS

Site

Database(s)

EDR ID Number
EPA ID Number

WALT DISNEY PARKS & RESORTS U.S., INC. (Continued)

1016935027

Default Air Classification Code: MIN
Air Program: State Implementation Plan for National Primary and Secondary Ambient Air Quality Standards
Activity Date: 2011-09-29 00:00:00
Activity Status Date: Not reported
Activity Group: Compliance Monitoring
Activity Type: Inspection/Evaluation
Activity Status: Not reported

Region Code: 04
Programmatic ID: AIR FL0000001209500114
Facility Registry ID: 110001412338
Air Operating Status Code: OPR
Default Air Classification Code: MIN
Air Program: State Implementation Plan for National Primary and Secondary Ambient Air Quality Standards
Activity Date: 2012-02-21 00:00:00
Activity Status Date: Not reported
Activity Group: Compliance Monitoring
Activity Type: Inspection/Evaluation
Activity Status: Not reported

Region Code: 04
Programmatic ID: AIR FL0000001209500114
Facility Registry ID: 110001412338
Air Operating Status Code: OPR
Default Air Classification Code: MIN
Air Program: State Implementation Plan for National Primary and Secondary Ambient Air Quality Standards
Activity Date: 2013-02-27 00:00:00
Activity Status Date: Not reported
Activity Group: Compliance Monitoring
Activity Type: Inspection/Evaluation
Activity Status: Not reported

Region Code: 04
Programmatic ID: AIR FL0000001209500114
Facility Registry ID: 110001412338
Air Operating Status Code: OPR
Default Air Classification Code: MIN
Air Program: State Implementation Plan for National Primary and Secondary Ambient Air Quality Standards
Activity Date: 2014-02-13 00:00:00
Activity Status Date: Not reported
Activity Group: Compliance Monitoring
Activity Type: Inspection/Evaluation
Activity Status: Not reported

**FS1083
NE
1/4-1/2
0.291 mi.
1539 ft.**

**JOSE F MORET
9557 BACHMAN RD
ORLANDO, FL
Site 1 of 2 in cluster FS**

**FL RGA LUST S115182827
N/A**

**Actual:
94 ft.**

RGA LUST:

2012	JOSE F MORET	9557 BACHMAN RD
2011	JOSE F MORET	9557 BACHMAN RD
2010	JOSE F MORET	9557 BACHMAN RD
2009	JOSE F MORET	9557 BACHMAN RD
2008	JOSE F MORET	9557 BACHMAN RD
2007	JOSE F MORET	9557 BACHMAN RD

**Focus Map:
5**

Map ID
Direction
Distance
Elevation

MAP FINDINGS

Site

Database(s)

EDR ID Number
EPA ID Number

JOSE F MORET (Continued)

S115182827

2006 JOSE F MORET 9557 BACHMAN RD
2005 JOSE F MORET 9557 BACHMAN RD
2004 JOSE F MORET 9557 BACHMAN RD

FS1084
NE
1/4-1/2
0.291 mi.
1539 ft.

JOSE F MORET
9557 BACHMAN RD
ORLANDO, FL 32824
Site 2 of 2 in cluster FS

FL LUST U004147473
FL TANKS N/A

Actual:
94 ft.
Focus Map:
5

LUST:
Region: STATE
Facility Id: 9806620
Facility Status: CLOSED
Facility Type: Q - Emergency Response Spill Site
Facility Phone: (407)466-9454
Facility Cleanup Rank: Not reported
District: Central District
Lat/Long (dms): 28 25 38.99 / 81 23 30.17
Section: 2
Township: 24S
Range: 29E
Feature: Not reported
Method: Not reported
Datum: Not reported
Score: Not reported
Score Effective Date: Not reported
Score When Ranked: Not reported
Operator: JOSE F MORET
Name Update: Not reported
Address Update: Not reported

Discharge Cleanup Summary:
Discharge Date: 4/22/2004
PCT Discharge Combined: Not reported
Cleanup Required: R - CLEANUP REQUIRED
Discharge Cleanup Status: NFA - NFA COMPLETE
Disch Cleanup Status Date: 8/11/2004
Cleanup Work Status: COMPLETED
Information Source: R - EMERGENCY RESPONSE REPORT
Other Source Description: Not reported
Eligibility Indicator: I - INELIGIBLE
Site Manager: VAZQUEZ_E
Site Mgr End Date: 7/22/2004
Tank Office: PCLP48 - ORANGE COUNTY ENVIRONMENTAL PROTECTION DIV

Contaminated Media:
Discharge Date: 4/22/2004
Pct Discharge Combined With: Not reported
Cleanup Required: R - CLEANUP REQUIRED
Discharge Cleanup Status: NFA - NFA COMPLETE
Disch Cleanup Status Date: 8/11/2004
Cleanup Work Status: COMPLETED
Information Source: R - EMERGENCY RESPONSE REPORT
Other Source Description: Not reported
Elig Indicator: I - INELIGIBLE
Site Manager: VAZQUEZ_E
Site Mgr End Date: 7/22/2004
Tank Office: PCLP48 - ORANGE COUNTY ENVIRON

Map ID
Direction
Distance
Elevation

MAP FINDINGS

Site

Database(s)

EDR ID Number
EPA ID Number

JOSE F MORET (Continued)

U004147473

Contaminated Drinking Wells: Not reported
Contaminated Monitoring Well: Not reported
Contaminated Soil: Yes
Contaminated Surface Water: Not reported
Contaminated Ground Water: Not reported
Pollutant: D - Vehicular Diesel
Pollutant Other Description: Not reported
Gallons Discharged: Not reported

Task Information:

District: CD
Facility ID: 9806620
Facility Status: CLOSED
Facility Type: Q - Emergency Response Spill Site -
County: ORANGE
County ID: 48
Cleanup Eligibility Status: I
Source Effective Date: 08-11-2004
Discharge Date: 04-22-2004
Cleanup Required: R - CLEANUP REQUIRED
Discharge Cleanup Status: NFA - NFA COMPLETE
Disch Cleanup Status Date: 08-11-2004
SRC Action Type: NFA - NO FURTHER ACTION
SRC Submit Date: 06-18-2004
SRC Review Date: 07-13-2004
SRC Completion Status: A - APPROVED
SRC Issue Date: 08-11-2004
SRC Comment: Not reported
Cleanup Work Status: COMPLETED
Site Mgr: VAZQUEZ_E
Site Mgr End Date: 07-22-2004
Tank Office: PCLP48 - Orange County
SR Task ID: Not reported
SR Cleanup Responsible: -
SR Funding Eligibility Type: -
SR Actual Cost: Not reported
SR Completion Date: Not reported
SR Payment Date: Not reported
SR Oral Date: Not reported
SR Written Date: Not reported
SR Soil Removal: Not reported
SR Free Product Removal: Not reported
SR Soil Tonnage Removed: Not reported
SR Soil Treatment: Not reported
SR Other Treatment: Not reported
SR Alternate Proc Received Date: Not reported
SR Alternate Procedure Status: Not reported
SR Alternate Procedure Status Date: Not reported
SR Alternate Procedure Comments: Not reported
SA Task ID: 74141
SA Cleanup Responsible: -
SA Funding Eligibility Type: -
SA Actual Cost: Not reported
SA Completion Date: Not reported
SA Payment Date: Not reported
RAP Task ID: Not reported
RAP Cleanup Responsible ID: -
RAP Funding Eligibility Type: -

Map ID
Direction
Distance
Elevation

MAP FINDINGS

Site

Database(s)

EDR ID Number
EPA ID Number

JOSE F MORET (Continued)

U004147473

RAP Actual Cost: Not reported
RAP Completion Date: Not reported
RAP Payment Date: Not reported
RAP Last Order Approved: Not reported
RA Task ID: 74476
RA Cleanup Responsible: -
RA Funding Eligibility Type: -
RA Years to Complete: 0
RA Actual Cost: Not reported

[Click here for Florida Oculus:](#)

TANKS:

Name: JOSE F MORET
Address: 9557 BACHMAN RD
City,State,Zip: ORLANDO, FL 32824
Facility ID: 9806620
Facility Phone: 4074669454
Facility Status: CLOSED
Facility Type: Q
Type Description: Emergency Response Spill Site
Dep Co: P
Lat/Lon Deg Min Sec: Not reported

**FT1085
SE
1/4-1/2
0.293 mi.
1546 ft.**

**BEDROCK INDUSTRIES INC
10500 ROCKET CT
ORLANDO, FL 32824
Site 1 of 10 in cluster FT**

**US AIRS 1006299589
N/A**

**Actual:
86 ft.**

US AIRS MINOR:
Envid: 1006299589
Region Code: 04
Programmatic ID: AIR FL0000001209501228
Facility Registry ID: 110012329195
D and B Number: Not reported
Primary SIC Code: 3273
NAICS Code: 327320
Default Air Classification Code: MIN
Facility Type of Ownership Code: POF
Air CMS Category Code: Not reported
HPV Status: Not reported

**Focus Map:
9**

US AIRS MINOR:

Region Code: 04
Programmatic ID: AIR FL0000001209501228
Facility Registry ID: 110012329195
Air Operating Status Code: OPR
Default Air Classification Code: MIN
Air Program: State Implementation Plan for National Primary and Secondary Ambient Air Quality Standards
Activity Date: 2012-12-04 00:00:00
Activity Status Date: Not reported
Activity Group: Compliance Monitoring
Activity Type: Inspection/Evaluation
Activity Status: Not reported

Region Code: 04
Programmatic ID: AIR FL0000001209501228

Map ID
Direction
Distance
Elevation

MAP FINDINGS

Site

Database(s)

EDR ID Number
EPA ID Number

BEDROCK INDUSTRIES INC (Continued)

1006299589

Facility Registry ID: 110012329195
Air Operating Status Code: OPR
Default Air Classification Code: MIN
Air Program: State Implementation Plan for National Primary and Secondary Ambient Air Quality Standards
Activity Date: 2014-06-18 00:00:00
Activity Status Date: Not reported
Activity Group: Compliance Monitoring
Activity Type: Inspection/Evaluation
Activity Status: Not reported

FT1086
SE
1/4-1/2
0.293 mi.
1546 ft.

BEDROCK BLOCK CO.
10500 ROCKET CT.
ORLANDO, FL 32824

Site 2 of 10 in cluster FT

FINDS 1023624915
ECHO N/A

Actual:
86 ft.

FINDS:

Focus Map:
9

Registry ID: 110070298165

Environmental Interest/Information System
OSHA ESTABLISHMENT

Registry ID: 110070031947

Environmental Interest/Information System

US National Pollutant Discharge Elimination System (NPDES) module of the Compliance Information System (ICIS) tracks surface water permits issued under the Clean Water Act. Under NPDES, all facilities that discharge pollutants from any point source into waters of the United States are required to obtain a permit. The permit will likely contain limits on what can be discharged, impose monitoring and reporting requirements, and include other provisions to ensure that the discharge does not adversely affect water quality.

Click this hyperlink while viewing on your computer to access additional FINDS: detail in the EDR Site Report.

ECHO:

Envid: 1023624915
Registry ID: 110070031947
DFR URL: <http://echo.epa.gov/detailed-facility-report?fid=110070031947>

FT1087
SE
1/4-1/2
0.293 mi.
1546 ft.

BEDROCK - LOT 3
10500 ROCKET CT
ORLANDO, FL 32824

Site 3 of 10 in cluster FT

FINDS 1012281887
ECHO N/A

Actual:
86 ft.

FINDS:

Focus Map:
9

Registry ID: 110040324351

Environmental Interest/Information System

Map ID
Direction
Distance
Elevation

MAP FINDINGS

Site

Database(s)

EDR ID Number
EPA ID Number

BEDROCK - LOT 3 (Continued)

1012281887

US National Pollutant Discharge Elimination System (NPDES) module of the Compliance Information System (ICIS) tracks surface water permits issued under the Clean Water Act. Under NPDES, all facilities that discharge pollutants from any point source into waters of the United States are required to obtain a permit. The permit will likely contain limits on what can be discharged, impose monitoring and reporting requirements, and include other provisions to ensure that the discharge does not adversely affect water quality.

[Click this hyperlink](#) while viewing on your computer to access additional FINDS: detail in the EDR Site Report.

ECHO:

Envid: 1012281887
Registry ID: 110040324351
DFR URL: <http://echo.epa.gov/detailed-facility-report?fid=110040324351>

FT1088
SE
1/4-1/2
0.293 mi.
1546 ft.
Actual:
86 ft.
Focus Map:
9

MASCHMEYER CONCRETE ROCKET BLVD FACILITY
10500 ROCKET CT
ORLANDO, FL
Site 4 of 10 in cluster FT

FL NPDES **S118238493**
N/A

WASTEWATER:
Facility ID: FLG110269
Facility Type: Concrete Batch GP
Status: Active - Existing, permitted facility/site for which effluent, reclaimed water or wastewater residual discharge into the environment and/or monitoring is taking place.

District Office: CD
NPDES Permitted Site: Yes
Environmental Interest: Industrial Wastewater Program
Owner Type: Private
Permit Capacity: 0.044
Party Name: Robert Tucker, Safety Health Environmental Manager
Company Name: Maschmeyer Concrete
RP Address: 1142 Watertower Rd
RP Address 2: Not reported
RP City,Stat,Zip: Lake Park FL 33403-2316
Telephone: 5617180551
Email: tucker@maschmeyer.com
Issue Date: 04/25/2016
Effective Date: 04/25/2016
Expiration Date: 04/24/2021
DOC Description: Generic Permit
Latitude Degrees: Not reported
Latitude Minutes: Not reported
Latitude Seconds: Not reported
Longitude Degrees: Not reported
Longitude Minutes: Not reported
Longitude Seconds: Not reported
Treatment: Type 1 and Type II systems
Decode For Fstatus: Active

Map ID
Direction
Distance
Elevation

MAP FINDINGS

Site

Database(s)
EDR ID Number
EPA ID Number

FT1089 **BEDROCK INDUSTRIES INC**
SE **10500 ROCKET COURT**
1/4-1/2 **ORLANDO, FL 32824**
0.293 mi.
1546 ft. **Site 5 of 10 in cluster FT**

FL AIRS **S107714616**
FL TIER 2 **N/A**
FL NPDES

Actual:
86 ft.
Focus Map:
9

AIRS:

Name: BEDROCK CCB PLANT
Address: 10500 ROCKET CT
City,State,Zip: ORLANDO, FL 32824
Facility ID: 951228
Facility Status: A
Office: CDOR
Category: POINT
Owner Name: Bedrock Industries Inc
SIC Code: Mining And Quarrying Of Nonmetallic Minerals
Title V: N
Contact Name: Robert Tucker
Contact Address: 1142 Watertower Rd
Contact Address 2: Not reported
Contact City: West Palm Beach
Issue Date: 06/11/2015
Contact Zip Code: 33403
Contact Zip4: 2316
Contact Phone: 561-848-9112
Contact EMail: BTUCKER@MASCHMEYER.COM
Permit Number: 0951228006AG
Expiration Date: 06/11/2020
UTM Zone: 17
UTM North: 3143.14
UTM East: 462.38
Latitude Direction: 28
Latitude Minute: 24
Latitude Second: 51.048
Longitude Direction: 81
Longitude Minute: 23
Longitude Second: 2.67

Name: MASCHMEYER CONCRETE READY MIX
Address: 10500 ROCKET CT
City,State,Zip: ORLANDO, FL 32824
Facility ID: 951366
Facility Status: A
Office: CDOR
Category: POINT
Owner Name: Maschmeyer Concrete Ready Mix
SIC Code: Mining And Quarrying Of Nonmetallic Minerals
Title V: N
Contact Name: Robert Tucker
Contact Address: 1142 Watertower Rd
Contact Address 2: Not reported
Contact City: West Palm Beach
Issue Date: 08/30/2015
Contact Zip Code: 33403
Contact Zip4: 2316
Contact Phone: 561-848-9112
Contact EMail: BTUCKER@MASCHMEYER.COM
Permit Number: 0951366001AG
Expiration Date: 08/30/2020

Map ID
Direction
Distance
Elevation

MAP FINDINGS

Site

Database(s)

EDR ID Number
EPA ID Number

BEDROCK INDUSTRIES INC (Continued)

S107714616

UTM Zone: 17
UTM North: 3143.14
UTM East: 462.38
Latitude Direction: 28
Latitude Minute: 24
Latitude Second: 51.048
Longitude Direction: 81
Longitude Minute: 23
Longitude Second: 2.67

TIER 2:

Name: BEDROCK INDUSTRIES INC
Address: 10500 ROCKET COURT
City,State,Zip: ORLANDO, FL 32824

Year: 2014
Facility Id: 5016423
Active Date: Not reported
Inactive Date: Not reported
Sale Pending: Not reported
Original Date: Not reported
PLOT Source: Not reported
Latitude: 28.414324
Longitude: -81.384180
LEPC District: Not reported
Counties: Not reported
SERC: Not reported
Program Level: Not reported
PRIME: Not reported
SIC Code: 5211
SIC Code 2: Not reported
NAICS Code: 444190
Last Modified Date: 02/24/2015
First Submit Date: 02/24/2015
Data Submitted By: Pio G Urso / Manager
Company Name: BEDROCK INDUSTRIES INC
Comments: Not reported

Contact:

Contact ID: Not reported
Year: 2014
Facility Id: 5016423
Contact Type: Emergency Contact
Contact Name: PIO URSO
Contact Title: Not reported
Contact Phone: 407-353-1582
Contact 24Hr Phone: Not reported
Contact Telephone 2: 407-353-1582
Contact Telephone 3: Not reported
Contact Telephone 4: Not reported
Contact Telephone 5: Not reported
Contact Telephone 6: Not reported
Contact Email: Pio@BedrockReadyMix.com

Name: BEDROCK INDUSTRIES INC

Map ID
Direction
Distance
Elevation

MAP FINDINGS

Site

Database(s)

EDR ID Number
EPA ID Number

BEDROCK INDUSTRIES INC (Continued)

S107714616

Address: 10500 ROCKET COURT
City,State,Zip: ORLANDO, FL 32824

Year: 2013
Facility Id: 4766575
Active Date: Not reported
Inactive Date: Not reported
Sale Pending: Not reported
Original Date: Not reported
PLOT Source: Not reported
Latitude: 28.414324
Longitude: -81.384180
LEPC District: Not reported
Counties: Not reported
SERC: Not reported
Program Level: Not reported
PRIME: Not reported
SIC Code: 5211
SIC Code 2: Not reported
NAICS Code: 444190
Last Modified Date: 08/27/2014
First Submit Date: 08/27/2014
Data Submitted By: Pio G Urso / Manager
Company Name: BEDROCK INDUSTRIES INC
Comments: Not reported

Contact:

Contact ID: Not reported
Year: 2013
Facility Id: 4766575
Contact Type: Emergency Contact
Contact Name: JOSEPH DZILILSKI
Contact Title: Not reported
Contact Phone: 321-231-1710
Contact 24Hr Phone: Not reported
Contact Telephone 2: 321-231-1710
Contact Telephone 3: Not reported
Contact Telephone 4: Not reported
Contact Telephone 5: Not reported
Contact Telephone 6: Not reported
Contact Email: NOT LISTED

Name: BEDROCK INDUSTRIES
Address: 10500 ROCKET COURT
City,State,Zip: ORLANDO, FL 32824

Year: 2011
Facility Id: 3991574
Active Date: Not reported
Inactive Date: Not reported
Sale Pending: Not reported
Original Date: Not reported
PLOT Source: Not reported
Latitude: 28.414324
Longitude: -81.384180
LEPC District: Not reported

Map ID
Direction
Distance
Elevation

MAP FINDINGS

Site

Database(s)

EDR ID Number
EPA ID Number

BEDROCK INDUSTRIES INC (Continued)

S107714616

Counties: Not reported
SERC: Not reported
Program Level: Not reported
PRIME: Not reported
SIC Code: Not reported
SIC Code 2: Not reported
NAICS Code: Not reported
Last Modified Date: 11/12/2012
First Submit Date: 11/09/2012
Data Submitted By: Florida Division of Emergency Management
Company Name: BEDROCK INDUSTRIES INC
Comments: Not reported

Contact:

Contact ID: Not reported
Year: 2011
Facility Id: 3991574
Contact Type: Tier II Emergency Contact
Contact Name: JOSEPH DZILILSKI
Contact Title: Not reported
Contact Phone: 321-231-1710
Contact 24Hr Phone: Not reported
Contact Telephone 2: Not reported
Contact Telephone 3: Not reported
Contact Telephone 4: Not reported
Contact Telephone 5: Not reported
Contact Telephone 6: Not reported
Contact Email: Not reported

Contact ID: Not reported
Year: 2011
Facility Id: 3991574
Contact Type: Tier II Secondary 24 Hour Contact
Contact Name: PIO URSO
Contact Title: Not reported
Contact Phone: 407-353-1582
Contact 24Hr Phone: Not reported
Contact Telephone 2: Not reported
Contact Telephone 3: Not reported
Contact Telephone 4: Not reported
Contact Telephone 5: Not reported
Contact Telephone 6: Not reported
Contact Email: PIO@BEDROCKREADYMIX.COM

Contact ID: Not reported
Year: 2011
Facility Id: 3991574
Contact Type: Tier II Secondary Contact
Contact Name: JOSEPH DZILILSKI
Contact Title: Not reported
Contact Phone: 321-231-1710
Contact 24Hr Phone: Not reported
Contact Telephone 2: Not reported
Contact Telephone 3: Not reported
Contact Telephone 4: Not reported
Contact Telephone 5: Not reported
Contact Telephone 6: Not reported
Contact Email: Not reported

Map ID
Direction
Distance
Elevation

MAP FINDINGS

Site

Database(s)

EDR ID Number
EPA ID Number

BEDROCK INDUSTRIES INC (Continued)

S107714616

Contact ID: Not reported
Year: 2011
Facility Id: 3991574
Contact Type: Tier II Emergency 24 Hour Contact
Contact Name: JOSEPH DZILILSKI
Contact Title: Not reported
Contact Phone: 321-231-1710
Contact 24Hr Phone: Not reported
Contact Telephone 2: Not reported
Contact Telephone 3: Not reported
Contact Telephone 4: Not reported
Contact Telephone 5: Not reported
Contact Telephone 6: Not reported
Contact Email: Not reported

Name: BEDROCK INDUSTRIES
Address: 10500 ROCKET COURT
City,State,Zip: ORLANDO, FL 32824
Year: Not reported
Facility Id: Not reported
Active Date: Not reported
Inactive Date: Not reported
Sale Pending: False
Original Date: Not reported
PLOT Source: geocoded using batchgeocode.com 07/06/07
Latitude: 28.414324
Longitude: -81.384180
LEPC District: 6
Counties: Volusia,Seminole,Osceola,Orange,Lake,Brevard,
SERC: 32205
Program Level: 0
PRIME: 25242
SIC Code: 3273
SIC Code 2: Not reported
NAICS Code: 32732

Other Chemical Data:

Report Year: 2008
Tier 2 Report ID: 105861
Chemical ID: 305685
CAS Number: 14808607
Chemical Name: QUARTZ
Chemical Date: 1/15/2009
Average Amount: 6
Maximum Amount: 4800000
Location ID: 501802
Chemical State: Solid
Mixture: True
Mixture Percent: .00
Container: R - OTHER
Pressure: 1 - AMBIENT PRESSURE
Temperature: 4 - AMBIENT TEMPERATURE
Average Amount: 6
Maximum Amount: 4800000
Days on Site: 365
Site Plan: False

Map ID
Direction
Distance
Elevation

MAP FINDINGS

Site

Database(s)

EDR ID Number
EPA ID Number

BEDROCK INDUSTRIES INC (Continued)

S107714616

Site Plan Document: Not reported
Private Location: False
Location: ADJACENT TO BATCH PLANT - STOCK PILE

Report Year: 2008
Tier 2 Report ID: 105861
Chemical ID: 305684
CAS Number: 68131748
Chemical Name: FLY ASH [COAL ASH]
Chemical Date: 1/15/2009
Average Amount: 5
Maximum Amount: 440000
Location ID: 501801
Chemical State: Solid
Mixture: True
Mixture Percent: .00
Container: H - SILO
Pressure: 1 - AMBIENT PRESSURE
Temperature: 4 - AMBIENT TEMPERATURE
Average Amount: 5
Maximum Amount: 440000
Days on Site: 365
Site Plan: False
Site Plan Document: Not reported
Private Location: False
Location: ADJACENT TO BATCH PLANT

Report Year: 2008
Tier 2 Report ID: 105861
Chemical ID: 305683
CAS Number: 65997151
Chemical Name: PORTLAND CEMENT
Chemical Date: 1/15/2009
Average Amount: 5
Maximum Amount: 600000
Location ID: 501800
Chemical State: Solid
Mixture: True
Mixture Percent: .00
Container: H - SILO
Pressure: 1 - AMBIENT PRESSURE
Temperature: 4 - AMBIENT TEMPERATURE
Average Amount: 5
Maximum Amount: 600000
Days on Site: 365
Site Plan: False
Site Plan Document: Not reported
Private Location: False
Location: ADJACENT TO BATCH PLANT

Report Year: 2007
Tier 2 Report ID: 102009
Chemical ID: 283349
CAS Number: 14808607

Map ID
Direction
Distance
Elevation

MAP FINDINGS

Site

Database(s)

EDR ID Number
EPA ID Number

BEDROCK INDUSTRIES INC (Continued)

S107714616

Chemical Name: QUARTZ
Chemical Date: 2/26/2008
Average Amount: 6
Maximum Amount: 4800000
Location ID: 471215
Chemical State: Solid
Mixture: True
Mixture Percent: .00
Container: R - OTHER
Pressure: 1 - AMBIENT PRESSURE
Temperature: 4 - AMBIENT TEMPERATURE
Average Amount: 6
Maximum Amount: 4800000
Days on Site: 365
Site Plan: False
Site Plan Document: Not reported
Private Location: False
Location: STOCKPILE

Report Year: 2007
Tier 2 Report ID: 102009
Chemical ID: 283347
CAS Number: 68131748
Chemical Name: FLY ASH [COAL ASH]
Chemical Date: 2/26/2008
Average Amount: 5
Maximum Amount: 440000
Location ID: 471210
Chemical State: Solid
Mixture: True
Mixture Percent: .00
Container: H - SILO
Pressure: 1 - AMBIENT PRESSURE
Temperature: 4 - AMBIENT TEMPERATURE
Average Amount: 5
Maximum Amount: 440000
Days on Site: 365
Site Plan: False
Site Plan Document: Not reported
Private Location: False
Location: ADJACENT TO PLANT

Report Year: 2007
Tier 2 Report ID: 102009
Chemical ID: 283344
CAS Number: 65997151
Chemical Name: PORTLAND CEMENT
Chemical Date: 2/26/2008
Average Amount: 5
Maximum Amount: 600000
Location ID: 471207
Chemical State: Solid
Mixture: True
Mixture Percent: .00
Container: H - SILO

Map ID
Direction
Distance
Elevation

MAP FINDINGS

Site

Database(s)

EDR ID Number
EPA ID Number

BEDROCK INDUSTRIES INC (Continued)

S107714616

Pressure: 1 - AMBIENT PRESSURE
Temperature: 4 - AMBIENT TEMPERATURE
Average Amount: 5
Maximum Amount: 600000
Days on Site: 365
Site Plan: False
Site Plan Document: Not reported
Private Location: False
Location: ADJACENT TO BATCH PLANT

Report Year: 2006
Tier 2 Report ID: 96248
Chemical ID: 252069
CAS Number: 14808607
Chemical Name: QUARTZ
Chemical Date: 2/7/2007
Average Amount: 6
Maximum Amount: 4800000
Location ID: 431624
Chemical State: Solid
Mixture: True
Mixture Percent: .00
Container: R - OTHER
Pressure: 1 - AMBIENT PRESSURE
Temperature: 4 - AMBIENT TEMPERATURE
Average Amount: 6
Maximum Amount: 4800000
Days on Site: 365
Site Plan: False
Site Plan Document: Not reported
Private Location: False
Location: ADJACENT TO PLANT STOCKPILE

Report Year: 2006
Tier 2 Report ID: 96248
Chemical ID: 252068
CAS Number: 68131748
Chemical Name: FLY ASH [COAL ASH]
Chemical Date: 2/7/2007
Average Amount: 5
Maximum Amount: 440000
Location ID: 431623
Chemical State: Solid
Mixture: True
Mixture Percent: .00
Container: H - SILO
Pressure: 1 - AMBIENT PRESSURE
Temperature: 4 - AMBIENT TEMPERATURE
Average Amount: 5
Maximum Amount: 440000
Days on Site: 365
Site Plan: False
Site Plan Document: Not reported
Private Location: False
Location: ADJACENT TO PLANT

Map ID
Direction
Distance
Elevation

MAP FINDINGS

Site

Database(s)

EDR ID Number
EPA ID Number

BEDROCK INDUSTRIES INC (Continued)

S107714616

Report Year: 2006
Tier 2 Report ID: 96248
Chemical ID: 252067
CAS Number: 65997151
Chemical Name: PORTLAND CEMENT
Chemical Date: 2/7/2007
Average Amount: 5
Maximum Amount: 6000000
Location ID: 431622
Chemical State: Solid
Mixture: True
Mixture Percent: .00
Container: H - SILO
Pressure: 1 - AMBIENT PRESSURE
Temperature: 4 - AMBIENT TEMPERATURE
Average Amount: 5
Maximum Amount: 6000000
Days on Site: 365
Site Plan: False
Site Plan Document: Not reported
Private Location: False
Location: ADJACENT TO BATCH PLANT

Report Year: 2005
Tier 2 Report ID: 95451
Chemical ID: 248971
CAS Number: 14808607
Chemical Name: QUARTZ
Chemical Date: 12/18/2006
Average Amount: 5
Maximum Amount: 4800000
Location ID: 427857
Chemical State: Solid
Mixture: True
Mixture Percent: .00
Container: R - OTHER
Pressure: 1 - AMBIENT PRESSURE
Temperature: 4 - AMBIENT TEMPERATURE
Average Amount: 5
Maximum Amount: 4800000
Days on Site: 365
Site Plan: False
Site Plan Document: Not reported
Private Location: False
Location: ADJACENT TO PLANT STOCKPILE

Report Year: 2005
Tier 2 Report ID: 95451
Chemical ID: 248970
CAS Number: 68131748
Chemical Name: FLY ASH [COAL ASH]
Chemical Date: 12/18/2006
Average Amount: 5
Maximum Amount: 440000
Location ID: 427856

Map ID
Direction
Distance
Elevation

MAP FINDINGS

Site

Database(s)

EDR ID Number
EPA ID Number

BEDROCK INDUSTRIES INC (Continued)

S107714616

Chemical State: Solid
Mixture: True
Mixture Percent: .00
Container: H - SILO
Pressure: 1 - AMBIENT PRESSURE
Temperature: 4 - AMBIENT TEMPERATURE
Average Amount: 5
Maximum Amount: 440000
Days on Site: 365
Site Plan: False
Site Plan Document: Not reported
Private Location: False
Location: ADJACENT TO PLANT

Report Year: 2005
Tier 2 Report ID: 95451
Chemical ID: 248969
CAS Number: 65997151
Chemical Name: PORTLAND CEMENT
Chemical Date: 12/18/2006
Average Amount: 5
Maximum Amount: 600000
Location ID: 427855
Chemical State: Solid
Mixture: True
Mixture Percent: .00
Container: H - SILO
Pressure: 1 - AMBIENT PRESSURE
Temperature: 4 - AMBIENT TEMPERATURE
Average Amount: 5
Maximum Amount: 600000
Days on Site: 365
Site Plan: False
Site Plan Document: Not reported
Private Location: False
Location: ADJACENT TO THE BATCH PLANT

Report Year: 2004
Tier 2 Report ID: 95450
Chemical ID: 248968
CAS Number: 14808607
Chemical Name: QUARTZ
Chemical Date: 12/18/2006
Average Amount: 5
Maximum Amount: 4800000
Location ID: 427854
Chemical State: Solid
Mixture: True
Mixture Percent: .00
Container: R - OTHER
Pressure: 1 - AMBIENT PRESSURE
Temperature: 4 - AMBIENT TEMPERATURE
Average Amount: 5
Maximum Amount: 4800000
Days on Site: 365

Map ID
Direction
Distance
Elevation

MAP FINDINGS

Site

Database(s)

EDR ID Number
EPA ID Number

BEDROCK INDUSTRIES INC (Continued)

S107714616

Site Plan: False
Site Plan Document: Not reported
Private Location: False
Location: ADJACENT TO PLANT STOCKPILE

Report Year: 2004
Tier 2 Report ID: 95450
Chemical ID: 248967
CAS Number: 68131748
Chemical Name: FLY ASH [COAL ASH]
Chemical Date: 12/18/2006
Average Amount: 5
Maximum Amount: 440000
Location ID: 427853
Chemical State: Solid
Mixture: True
Mixture Percent: .00
Container: H - SILO
Pressure: 1 - AMBIENT PRESSURE
Temperature: 4 - AMBIENT TEMPERATURE
Average Amount: 5
Maximum Amount: 440000
Days on Site: 365
Site Plan: False
Site Plan Document: Not reported
Private Location: False
Location: ADJACENT TO PLANT

Report Year: 2004
Tier 2 Report ID: 95450
Chemical ID: 248966
CAS Number: 65997151
Chemical Name: PORTLAND CEMENT
Chemical Date: 12/18/2006
Average Amount: 5
Maximum Amount: 600000
Location ID: 427852
Chemical State: Solid
Mixture: True
Mixture Percent: .00
Container: H - SILO
Pressure: 1 - AMBIENT PRESSURE
Temperature: 4 - AMBIENT TEMPERATURE
Average Amount: 5
Maximum Amount: 600000
Days on Site: 365
Site Plan: False
Site Plan Document: Not reported
Private Location: False
Location: ADJACENT TO BATCH PLANT

Report Year: 2003
Tier 2 Report ID: 95449
Chemical ID: 248965

Map ID
Direction
Distance
Elevation

MAP FINDINGS

Site

Database(s)

EDR ID Number
EPA ID Number

BEDROCK INDUSTRIES INC (Continued)

S107714616

CAS Number: 14808607
Chemical Name: QUARTZ
Chemical Date: 12/18/2006
Average Amount: 5
Maximum Amount: 4800000
Location ID: 427851
Chemical State: Solid
Mixture: True
Mixture Percent: .00
Container: R - OTHER
Pressure: 1 - AMBIENT PRESSURE
Temperature: 4 - AMBIENT TEMPERATURE
Average Amount: 5
Maximum Amount: 4800000
Days on Site: 365
Site Plan: False
Site Plan Document: Not reported
Private Location: False
Location: ADJACENT TO PLANT STOCKPILE

Report Year: 2003
Tier 2 Report ID: 95449
Chemical ID: 248964
CAS Number: 68131748
Chemical Name: FLY ASH [COAL ASH]
Chemical Date: 12/18/2006
Average Amount: 5
Maximum Amount: 440000
Location ID: 427850
Chemical State: Solid
Mixture: True
Mixture Percent: .00
Container: H - SILO
Pressure: 1 - AMBIENT PRESSURE
Temperature: 4 - AMBIENT TEMPERATURE
Average Amount: 5
Maximum Amount: 440000
Days on Site: 365
Site Plan: False
Site Plan Document: Not reported
Private Location: False
Location: ADJACENT TO PLANT

Report Year: 2003
Tier 2 Report ID: 95449
Chemical ID: 248963
CAS Number: 65997151
Chemical Name: PORTLAND CEMENT
Chemical Date: 12/18/2006
Average Amount: 5
Maximum Amount: 600000
Location ID: 427849
Chemical State: Solid
Mixture: True
Mixture Percent: .00

Map ID
Direction
Distance
Elevation

MAP FINDINGS

Site

Database(s)

EDR ID Number
EPA ID Number

BEDROCK INDUSTRIES INC (Continued)

S107714616

Containter: H - SILO
Pressure: 1 - AMBIENT PRESSURE
Temperature: 4 - AMBIENT TEMPERATURE
Average Amount: 5
Maximum Amount: 600000
Days on Site: 365
Site Plan: False
Site Plan Document: Not reported
Private Location: False
Location: ADJACENT TO BATCH PLANT

Report Year: 2002
Tier 2 Report ID: 95448
Chemical ID: 248962
CAS Number: 14808607
Chemical Name: QUARTZ
Chemical Date: 12/18/2006
Average Amount: 5
Maximum Amount: 4800000
Location ID: 427848
Chemical State: Solid
Mixture: True
Mixture Percent: .00
Containter: R - OTHER
Pressure: 1 - AMBIENT PRESSURE
Temperature: 4 - AMBIENT TEMPERATURE
Average Amount: 5
Maximum Amount: 4800000
Days on Site: 365
Site Plan: False
Site Plan Document: Not reported
Private Location: False
Location: ADJACENT TO PLANT STOCKPILE

Report Year: 2002
Tier 2 Report ID: 95448
Chemical ID: 248961
CAS Number: 68131748
Chemical Name: FLY ASH [COAL ASH]
Chemical Date: 12/18/2006
Average Amount: 5
Maximum Amount: 440000
Location ID: 427847
Chemical State: Solid
Mixture: True
Mixture Percent: .00
Containter: H - SILO
Pressure: 1 - AMBIENT PRESSURE
Temperature: 4 - AMBIENT TEMPERATURE
Average Amount: 5
Maximum Amount: 440000
Days on Site: 365
Site Plan: False
Site Plan Document: Not reported
Private Location: False

Map ID
Direction
Distance
Elevation

MAP FINDINGS

Site

Database(s)

EDR ID Number
EPA ID Number

BEDROCK INDUSTRIES INC (Continued)

S107714616

Location: ADJACENT TO THE PLANT

Report Year: 2002
Tier 2 Report ID: 95448
Chemical ID: 248960
CAS Number: 65997151
Chemical Name: PORTLAND CEMENT
Chemical Date: 12/18/2006
Average Amount: 5
Maximum Amount: 600000
Location ID: 427846
Chemical State: Solid
Mixture: True
Mixture Percent: .00
Container: H - SILO
Pressure: 1 - AMBIENT PRESSURE
Temperature: 4 - AMBIENT TEMPERATURE
Average Amount: 5
Maximum Amount: 600000
Days on Site: 365
Site Plan: False
Site Plan Document: Not reported
Private Location: False
Location: ADJACENT TO THE BATCH PLANT

Report Year: 2001
Tier 2 Report ID: 95447
Chemical ID: 248959
CAS Number: 14808607
Chemical Name: QUARTZ
Chemical Date: 12/18/2006
Average Amount: 5
Maximum Amount: 4800000
Location ID: 427845
Chemical State: Solid
Mixture: True
Mixture Percent: .00
Container: R - OTHER
Pressure: 1 - AMBIENT PRESSURE
Temperature: 4 - AMBIENT TEMPERATURE
Average Amount: 5
Maximum Amount: 4800000
Days on Site: 365
Site Plan: False
Site Plan Document: Not reported
Private Location: False
Location: ADJACENT TO PLANT STOCKPILE

Report Year: 2001
Tier 2 Report ID: 95447
Chemical ID: 248958
CAS Number: 68131748
Chemical Name: FLY ASH [COAL ASH]
Chemical Date: 12/18/2006

Map ID
Direction
Distance
Elevation

MAP FINDINGS

Site

Database(s)

EDR ID Number
EPA ID Number

BEDROCK INDUSTRIES INC (Continued)

S107714616

Average Amount: 5
Maximum Amount: 440000
Location ID: 427844
Chemical State: Solid
Mixture: True
Mixture Percent: .00
Container: H - SILO
Pressure: 1 - AMBIENT PRESSURE
Temperature: 4 - AMBIENT TEMPERATURE
Average Amount: 5
Maximum Amount: 440000
Days on Site: 365
Site Plan: False
Site Plan Document: Not reported
Private Location: False
Location: ADJACENT TO PLANT

Report Year: 2001
Tier 2 Report ID: 95447
Chemical ID: 248957
CAS Number: 65997151
Chemical Name: PORTLAND CEMENT
Chemical Date: 12/18/2006
Average Amount: 5
Maximum Amount: 600000
Location ID: 427843
Chemical State: Solid
Mixture: True
Mixture Percent: .00
Container: H - SILO
Pressure: 1 - AMBIENT PRESSURE
Temperature: 4 - AMBIENT TEMPERATURE
Average Amount: 5
Maximum Amount: 600000
Days on Site: 365
Site Plan: False
Site Plan Document: Not reported
Private Location: False
Location: ADJACENT TO THE BATCH PLANT

Company Info:
Company Name: BEDROCK INDUSTRIES INC
Company Address: 10500 ROCKET COURT
Company City,St,Zip: ORLANDO, FL 32824
Company Phone: 407-859-1300
Company Fax: 407-859-1926
Company Email: Not reported
FEI Number: 593519879
Company Contact Name: PIO URSO
Company Contact Phone: 407-859-1300
Reduced Fees: True
Exempt Fees: False
Electronic Filing: False
Employee: 0
Comments: Not reported

Map ID
Direction
Distance
Elevation

MAP FINDINGS

Site

Database(s)

EDR ID Number
EPA ID Number

BEDROCK INDUSTRIES INC (Continued)

S107714616

WASTEWATER:

Facility ID: FLG071755
Facility Type: Dewatering GP
Status: Active - Existing, permitted facility/site for which effluent, reclaimed water or wastewater residual discharge into the environment and/or monitoring is taking place.

District Office: CD
NPDES Permitted Site: Yes
Environmental Interest: Industrial Wastewater Program
Owner Type: Private
Permit Capacity: Not reported
Party Name: Pat Berry, Consultant Cabot Construction
Company Name: Maschmeyer Concrete Company of Florida Inc
RP Address: 5201 SW 13th St
RP Address 2: Not reported
RP City,Stat,Zip: Gainesville FL 32608-5041
Telephone: 3523313720
Email: pberry@cabotconstructioninc.com
Issue Date: 03/02/2017
Effective Date: 03/02/2017
Expiration Date: 03/01/2022
DOC Description: Generic Permit
Latitude Degrees: Not reported
Latitude Minutes: Not reported
Latitude Seconds: Not reported
Longitude Degrees: Not reported
Longitude Minutes: Not reported
Longitude Seconds: Not reported
Treatment: Not reported
Decode For Fstatus: Active

1090
NE
1/4-1/2
0.294 mi.
1552 ft.

EXPRESS FLEET SERVICE INC
1125 THORPE RD
ORLANDO, FL 32824

RCRA NonGen / NLR **1000356493**
FINDS **FLD984169326**
ECHO

Actual:
94 ft.

Focus Map:
5

RCRA NonGen / NLR:
Date form received by agency: 09/30/2010
Facility name: EXPRESS FLEET SERVICE INC
Facility address: 1125 THORPE RD
ORLANDO, FL 32824-8046
EPA ID: FLD984169326
Mailing address: PO BOX 620487
1125 THORPE RD
ORLANDO, FL 32862-0487
Contact: R DINBO
Contact address: PO BOX 620487
ORLANDO, FL 32862-0487
Contact country: US
Contact telephone: 407-857-6369
Contact email: Not reported
EPA Region: 04
Classification: Non-Generator
Description: Handler: Non-Generators do not presently generate hazardous waste

Map ID
Direction
Distance
Elevation

MAP FINDINGS

Site

Database(s)

EDR ID Number
EPA ID Number

EXPRESS FLEET SERVICE INC (Continued)

1000356493

Owner/Operator Summary:

Owner/operator name: R DINBO
Owner/operator address: PO BOX 620487
ORLANDO, FL 32862
Owner/operator country: US
Owner/operator telephone: Not reported
Owner/operator email: Not reported
Owner/operator fax: Not reported
Owner/operator extension: Not reported
Legal status: Private
Owner/Operator Type: Owner
Owner/Op start date: 10/18/1996
Owner/Op end date: Not reported

Handler Activities Summary:

U.S. importer of hazardous waste: No
Mixed waste (haz. and radioactive): No
Recycler of hazardous waste: No
Transporter of hazardous waste: No
Treater, storer or disposer of HW: No
Underground injection activity: No
On-site burner exemption: No
Furnace exemption: No
Used oil fuel burner: No
Used oil processor: No
User oil refiner: No
Used oil fuel marketer to burner: No
Used oil Specification marketer: No
Used oil transfer facility: No
Used oil transporter: No

Historical Generators:

Date form received by agency: 06/20/1989
Site name: EXPRESS FLEET SERVICE INC
Classification: Small Quantity Generator

Hazardous Waste Summary:

. Waste code: D001
. Waste name: IGNITABLE WASTE

Violation Status: No violations found

FINDS:

Registry ID: 110005593624

Environmental Interest/Information System

RCRAInfo is a national information system that supports the Resource Conservation and Recovery Act (RCRA) program through the tracking of events and activities related to facilities that generate, transport, and treat, store, or dispose of hazardous waste. RCRAInfo allows RCRA program staff to track the notification, permit, compliance, and corrective action activities required under RCRA.

Florida Environmental System Today Application (FIESTA) Data

Map ID
Direction
Distance
Elevation

MAP FINDINGS

Site

Database(s)

EDR ID Number
EPA ID Number

EXPRESS FLEET SERVICE INC (Continued)

1000356493

Maintenance (FDM) system maintains entity, environmental interest and affiliation data for the State of Florida.

[Click this hyperlink](#) while viewing on your computer to access additional FINDS: detail in the EDR Site Report.

ECHO:

Envid: 1000356493
Registry ID: 110005593624
DFR URL: <http://echo.epa.gov/detailed-facility-report?fid=110005593624>

FO1091
SSE
1/4-1/2
0.294 mi.
1552 ft.

JON RICHARDS COMPANY FL INC
10890 GENERAL DR
ORLANDO, FL 32824
Site 2 of 3 in cluster FO

RCRA-CESQG 1009216780
FINDS FLR000124487
ECHO

Actual:
89 ft.

RCRA-CESQG:

Date form received by agency: 08/17/2015
Facility name: JON RICHARDS COMPANY FL INC
Facility address: 10890 GENERAL DR
ORLANDO, FL 32824-8507
EPA ID: FLR000124487
Contact: JAMES LONG
Contact address: 10890 GENERAL DRIVE
ORLANDO, FL 32824-0000
Contact country: US
Contact telephone: 407-581-9166
Contact email: JAMES@JRCONFAB.COM
EPA Region: 04
Land type: Private
Classification: Conditionally Exempt Small Quantity Generator
Description: Handler: generates 100 kg or less of hazardous waste per calendar month, and accumulates 1000 kg or less of hazardous waste at any time; or generates 1 kg or less of acutely hazardous waste per calendar month, and accumulates at any time: 1 kg or less of acutely hazardous waste; or 100 kg or less of any residue or contaminated soil, waste or other debris resulting from the cleanup of a spill, into or on any land or water, of acutely hazardous waste; or generates 100 kg or less of any residue or contaminated soil, waste or other debris resulting from the cleanup of a spill, into or on any land or water, of acutely hazardous waste during any calendar month, and accumulates at any time: 1 kg or less of acutely hazardous waste; or 100 kg or less of any residue or contaminated soil, waste or other debris resulting from the cleanup of a spill, into or on any land or water, of acutely hazardous waste

Focus Map:
9

Owner/Operator Summary:

Owner/operator name: GENE MULLENS
Owner/operator address: 156 E 3RD ST
LEXINGTON, KY 40508
Owner/operator country: US
Owner/operator telephone: Not reported
Owner/operator email: Not reported
Owner/operator fax: Not reported
Owner/operator extension: Not reported

Map ID
Direction
Distance
Elevation

MAP FINDINGS

Site

Database(s)

EDR ID Number
EPA ID Number

JON RICHARDS COMPANY FL INC (Continued)

1009216780

Legal status: Private
Owner/Operator Type: Owner
Owner/Op start date: 12/21/2005
Owner/Op end date: 02/03/2014

Owner/operator name: 10890 GENERAL DRIVE LLC
Owner/operator address: 1515 E BALBOA BLVD
NEWPORT BEACH, CA 92661

Owner/operator country: US
Owner/operator telephone: Not reported
Owner/operator email: Not reported
Owner/operator fax: Not reported
Owner/operator extension: Not reported

Legal status: Private
Owner/Operator Type: Owner
Owner/Op start date: 02/03/2014
Owner/Op end date: Not reported

Owner/operator name: JON RICHARDS COMPANY FL INC
Owner/operator address: 10890 GENERAL DR
ORLANDO, FL 32824

Owner/operator country: US
Owner/operator telephone: Not reported
Owner/operator email: Not reported
Owner/operator fax: Not reported
Owner/operator extension: Not reported

Legal status: Private
Owner/Operator Type: Operator
Owner/Op start date: 01/17/2014
Owner/Op end date: Not reported

Handler Activities Summary:

U.S. importer of hazardous waste: No
Mixed waste (haz. and radioactive): No
Recycler of hazardous waste: No
Transporter of hazardous waste: No
Treater, storer or disposer of HW: No
Underground injection activity: No
On-site burner exemption: No
Furnace exemption: No
Used oil fuel burner: No
Used oil processor: No
User oil refiner: No
Used oil fuel marketer to burner: No
Used oil Specification marketer: No
Used oil transfer facility: No
Used oil transporter: No

Historical Generators:

Date form received by agency: 11/13/2009
Site name: JON RICHARDS COMPANY FL INC
Classification: Not a generator, verified

Date form received by agency: 11/13/2009
Site name: JON RICHARDS COMPANY FL INC
Classification: Not a generator, verified

Map ID
Direction
Distance
Elevation

MAP FINDINGS

Site

Database(s)

EDR ID Number
EPA ID Number

JON RICHARDS COMPANY FL INC (Continued)

1009216780

Date form received by agency: 12/14/2005
Site name: JON RICHARDS COMPANY FL INC
Classification: Not a generator, verified

Hazardous Waste Summary:

. Waste code: D001
. Waste name: IGNITABLE WASTE

. Waste code: D018
. Waste name: BENZENE

. Waste code: D035
. Waste name: METHYL ETHYL KETONE

. Waste code: D039
. Waste name: TETRACHLOROETHYLENE

. Waste code: F003
. Waste name: THE FOLLOWING SPENT NONHALOGENATED SOLVENTS: XYLENE, ACETONE, ETHYL ACETATE, ETHYL BENZENE, ETHYL ETHER, METHYL ISOBUTYL KETONE, N-BUTYL ALCOHOL, CYCLOHEXANONE, AND METHANOL; ALL SPENT SOLVENT MIXTURES/BLENDS CONTAINING, BEFORE USE, ONLY THE ABOVE SPENT NONHALOGENATED SOLVENTS; AND ALL SPENT SOLVENT MIXTURES/BLENDS CONTAINING, BEFORE USE, ONE OR MORE OF THE ABOVE NONHALOGENATED SOLVENTS, AND A TOTAL OF TEN PERCENT OR MORE (BY VOLUME) OF ONE OR MORE OF THOSE SOLVENTS LISTED IN F001, F002, F004, AND F005; AND STILL BOTTOMS FROM THE RECOVERY OF THESE SPENT SOLVENTS AND SPENT SOLVENT MIXTURES.

. Waste code: F005
. Waste name: THE FOLLOWING SPENT NONHALOGENATED SOLVENTS: TOLUENE, METHYL ETHYL KETONE, CARBON DISULFIDE, ISOBUTANOL, PYRIDINE, BENZENE, 2-ETHOXYETHANOL, AND 2-NITROPROPANE; ALL SPENT SOLVENT MIXTURES/BLENDS CONTAINING, BEFORE USE, A TOTAL OF TEN PERCENT OR MORE (BY VOLUME) OF ONE OR MORE OF THE ABOVE NONHALOGENATED SOLVENTS OR THOSE SOLVENTS LISTED IN F001, F002, OR F004; AND STILL BOTTOMS FROM THE RECOVERY OF THESE SPENT SOLVENTS AND SPENT SOLVENT MIXTURES.

Facility Has Received Notices of Violations:

Regulation violated: GSQ:262.34(d)(5)(iii) :Previous cit
Area of violation: Generators - Pre-transport
Date violation determined: 12/20/2005
Date achieved compliance: 05/22/2006
Violation lead agency: State
Enforcement action: DEP NON-COMPLIANCE LETTER
Enforcement action date: 02/01/2006
Enf. disposition status: Not reported
Enf. disp. status date: Not reported
Enforcement lead agency: State
Proposed penalty amount: Not reported
Final penalty amount: Not reported
Paid penalty amount: Not reported

Regulation violated: GOR:261.1(c)(8)
Area of violation: Listing - General

Map ID
Direction
Distance
Elevation

MAP FINDINGS

Site

Database(s)

EDR ID Number
EPA ID Number

JON RICHARDS COMPANY FL INC (Continued)

1009216780

Date violation determined: 12/20/2005
Date achieved compliance: 05/22/2006
Violation lead agency: State
Enforcement action: DEP NON-COMPLIANCE LETTER
Enforcement action date: 02/01/2006
Enf. disposition status: Not reported
Enf. disp. status date: Not reported
Enforcement lead agency: State
Proposed penalty amount: Not reported
Final penalty amount: Not reported
Paid penalty amount: Not reported

Regulation violated: GSQ:262.34(d)(5)(i)
Area of violation: Generators - Pre-transport
Date violation determined: 12/20/2005
Date achieved compliance: 05/22/2006
Violation lead agency: State
Enforcement action: DEP NON-COMPLIANCE LETTER
Enforcement action date: 02/01/2006
Enf. disposition status: Not reported
Enf. disp. status date: Not reported
Enforcement lead agency: State
Proposed penalty amount: Not reported
Final penalty amount: Not reported
Paid penalty amount: Not reported

Regulation violated: GPT:262.34(a)(3)
Area of violation: Generators - Pre-transport
Date violation determined: 12/20/2005
Date achieved compliance: 05/22/2006
Violation lead agency: State
Enforcement action: DEP NON-COMPLIANCE LETTER
Enforcement action date: 02/01/2006
Enf. disposition status: Not reported
Enf. disp. status date: Not reported
Enforcement lead agency: State
Proposed penalty amount: Not reported
Final penalty amount: Not reported
Paid penalty amount: Not reported

Regulation violated: GOR:265.174,62-730.160(6)
Area of violation: TSD IS-General
Date violation determined: 12/20/2005
Date achieved compliance: 05/22/2006
Violation lead agency: State
Enforcement action: DEP NON-COMPLIANCE LETTER
Enforcement action date: 02/01/2006
Enf. disposition status: Not reported
Enf. disp. status date: Not reported
Enforcement lead agency: State
Proposed penalty amount: Not reported
Final penalty amount: Not reported
Paid penalty amount: Not reported

Regulation violated: GPT:262.34(a)(2)
Area of violation: Generators - Pre-transport
Date violation determined: 12/20/2005

Map ID
Direction
Distance
Elevation

MAP FINDINGS

Site

Database(s)

EDR ID Number
EPA ID Number

JON RICHARDS COMPANY FL INC (Continued)

1009216780

Date achieved compliance: 05/22/2006
Violation lead agency: State
Enforcement action: DEP NON-COMPLIANCE LETTER
Enforcement action date: 02/01/2006
Enf. disposition status: Not reported
Enf. disp. status date: Not reported
Enforcement lead agency: State
Proposed penalty amount: Not reported
Final penalty amount: Not reported
Paid penalty amount: Not reported

Evaluation Action Summary:

Evaluation date: 12/14/2005
Evaluation: COMPLIANCE EVALUATION INSPECTION ON-SITE
Area of violation: Generators - Pre-transport
Date achieved compliance: 05/22/2006
Evaluation lead agency: State

Evaluation date: 12/14/2005
Evaluation: COMPLIANCE EVALUATION INSPECTION ON-SITE
Area of violation: Listing - General
Date achieved compliance: 05/22/2006
Evaluation lead agency: State

Evaluation date: 12/14/2005
Evaluation: COMPLIANCE EVALUATION INSPECTION ON-SITE
Area of violation: TSD IS-General
Date achieved compliance: 05/22/2006
Evaluation lead agency: State

FINDS:

Registry ID: 110066981608

Environmental Interest/Information System

RCRAInfo is a national information system that supports the Resource Conservation and Recovery Act (RCRA) program through the tracking of events and activities related to facilities that generate, transport, and treat, store, or dispose of hazardous waste. RCRAInfo allows RCRA program staff to track the notification, permit, compliance, and corrective action activities required under RCRA.

[Click this hyperlink](#) while viewing on your computer to access additional FINDS: detail in the EDR Site Report.

ECHO:

Envid: 1009216780
Registry ID: 110066981608
DFR URL: <http://echo.epa.gov/detailed-facility-report?fid=110066981608>

Map ID
Direction
Distance
Elevation

MAP FINDINGS

Site

Database(s)

EDR ID Number
EPA ID Number

FO1092 **UNITED GRAPHIX**
SSE **10890 GENERAL DR**
1/4-1/2 **ORLANDO, FL 32824**
0.294 mi.
1552 ft. **Site 3 of 3 in cluster FO**

FINDS **1009317577**
 N/A

Actual: **FINDS:**
89 ft.

Focus Map: Registry ID: 110024429803
9

Environmental Interest/Information System
OSHA ESTABLISHMENT

Florida Environmental System Today Application (FIESTA) Data Maintenance (FDM) system maintains entity, environmental interest and affiliation data for the State of Florida.

[Click this hyperlink](#) while viewing on your computer to access additional FINDS: detail in the EDR Site Report.

FU1093 **DIVISION OF FORESTRY-ST CLOUD W C**
North **8431 S ORANGE BLOSSOM TRL**
1/4-1/2 **ORLANDO, FL**
0.296 mi.
1564 ft. **Site 1 of 4 in cluster FU**

FL RGA LUST **S115172344**
 N/A

Actual: **RGA LUST:**
101 ft.

Focus Map:
5

2012	DIVISION OF FORESTRY-ST CLOUD W C	8431 S ORANGE BLOSSOM
TRL		
2011	DIVISION OF FORESTRY-ST CLOUD W C	8431 S ORANGE BLOSSOM
TRL		
2010	DIVISION OF FORESTRY-ST CLOUD W C	8431 S ORANGE BLOSSOM
TRL		
2009	DIVISION OF FORESTRY-ST CLOUD W C	8431 S ORANGE BLOSSOM
TRL		
2008	DIVISION OF FORESTRY-ST CLOUD W C	8431 S ORANGE BLOSSOM
TRL		
2007	DIVISION OF FORESTRY-ST CLOUD W C	8431 S ORANGE BLOSSOM
TRL		
2006	DIVISION OF FORESTRY-ST CLOUD W C	8431 S ORANGE BLOSSOM
TRL		
2005	DIVISION OF FORESTRY-ST CLOUD W C	8431 S ORANGE BLOSSOM
TRL		
2004	DIVISION OF FORESTRY-ST CLOUD W C	8431 S ORANGE BLOSSOM
TRL		
2003	DIVISION OF FORESTRY-ST CLOUD W C	8431 S ORANGE BLOSSOM
TRL		
2002	DIVISION OF FORESTRY-ST CLOUD W C	8431 S ORANGE BLOSSOM
TRL		
2001	DIVISION OF FORESTRY-ST CLOUD W C	8431 S ORANGE BLOSSOM
TRL		
2000	DIVISION OF FORESTRY-ST CLOUD W C	8431 S ORANGE BLOSSOM
TRL		
1999	DIVISION OF FORESTRY-ST CLOUD W C	8431 S ORANGE BLOSSOM
TRL		
1998	DIVISION OF FORESTRY-ST CLOUD W C	8431 S ORANGE BLOSSOM
TRL		
1997	DIVISION OF FORESTRY-ST CLOUD W C	8431 S ORANGE BLOSSOM
TRL		

Map ID
Direction
Distance
Elevation

MAP FINDINGS

Site

Database(s)

EDR ID Number
EPA ID Number

FU1094 DIVISION OF FORESTRY-ORLANDO DISTRICT
North 8431 S ORANGE BLOSSOM TRL
1/4-1/2 ORLANDO, FL
0.296 mi.
1564 ft. Site 2 of 4 in cluster FU

FL RGA LUST S115172332
N/A

Actual: RGA LUST:
101 ft.

Focus Map:
5

2012	DIVISION OF FORESTRY-ORLANDO DISTRICT	8431 S ORANGE BLOSSOM TRL
2011	DIVISION OF FORESTRY-ORLANDO DISTRICT	8431 S ORANGE BLOSSOM TRL
2010	DIVISION OF FORESTRY-ORLANDO DISTRICT	8431 S ORANGE BLOSSOM TRL
2009	DIVISION OF FORESTRY-ORLANDO DISTRICT	8431 S ORANGE BLOSSOM TRL
2008	DIVISION OF FORESTRY-ORLANDO DISTRICT	8431 S ORANGE BLOSSOM TRL
2007	DIVISION OF FORESTRY-ORLANDO DISTRICT	8431 S ORANGE BLOSSOM TRL
2006	DIVISION OF FORESTRY-ORLANDO DISTRICT	8431 S ORANGE BLOSSOM TRL
2005	DIVISION OF FORESTRY-ORLANDO DISTRICT	8431 S ORANGE BLOSSOM TRL
2004	DIVISION OF FORESTRY-ORLANDO DISTRICT	8431 S ORANGE BLOSSOM TRL
2003	DIVISION OF FORESTRY-ORLANDO DISTRICT	8431 S ORANGE BLOSSOM TRL
2002	DIVISION OF FORESTRY-ORLANDO DISTRICT	8431 S ORANGE BLOSSOM TRL
2001	DIVISION OF FORESTRY-ORLANDO DISTRICT	8431 S ORANGE BLOSSOM TRL
2000	DIVISION OF FORESTRY-ORLANDO DISTRICT	8431 S ORANGE BLOSSOM TRL
1999	DIVISION OF FORESTRY-ORLANDO DISTRICT	8431 S ORANGE BLOSSOM TRL
1998	DIVISION OF FORESTRY-ORLANDO DISTRICT	8431 S ORANGE BLOSSOM TRL
1997	DIVISION OF FORESTRY-ORLANDO DISTRICT	8431 S ORANGE BLOSSOM TRL

FU1095 DIVISION OF FORESTRY-ST CLOUD W C
North 8431 S ORANGE BLOSSOM TRL
1/4-1/2 ORLANDO, FL 32809
0.296 mi.
1564 ft. Site 3 of 4 in cluster FU

FL LUST U004195032
FL LUST N/A

Actual: LUST:
101 ft. Region: STATE
Focus Map: Facility Id: 8622666
5 Facility Status: CLOSED
Facility Type: G - State Government
Facility Phone: (407)856-6511
Facility Cleanup Rank: Not reported
District: Central District
Lat/Long (dms): 28 14 40.89 / 81 14 4.85
Section: Not reported
Township: Not reported
Range: Not reported
Feature: Not reported
Method: UNVR

Map ID
Direction
Distance
Elevation

MAP FINDINGS

Site

Database(s)

EDR ID Number
EPA ID Number

DIVISION OF FORESTRY-ST CLOUD W C (Continued)

U004195032

Datum: 0
Score: Not reported
Score Effective Date: 2000-09-11 00:00:00
Score When Ranked: Not reported
Operator: KOEHLER, JOHN
Name Update: Not reported
Address Update: Not reported

Petroleum Cleanup PCT Facility Score:

Facility Cleanup Status: CMPL - COMPLETED
Contact: JOHN FOLKS
Contact Company: FL DEPT OF AGRICULTURE
Contact Address: 1203 GOVERNORS SQUARE BLVD
Contact City/State/Zip: TALLAHASSEE, FL 32301
Phone: (850)414-9928
Bad Address Ind: N
State: FL
Zip: 32809, 7908
Score: Not reported
Score Effective Date: 2000-09-11 00:00:00
Related Party ID: 5881
Primary RP Role: ACCOUNT OWNER
RP Begin Date: 1994-05-20
RP Zip: 2994
RP Extension: Not reported

Discharge Cleanup Summary:

Discharge Date: 5/4/1990
PCT Discharge Combined: 11/23/1988
Cleanup Required: C - COMBINED CLEANUP REQUIRED
Discharge Cleanup Status: NFA - NFA COMPLETE
Disch Cleanup Status Date: 11/1/1995
Cleanup Work Status: COMPLETED
Information Source: D - DISCHARGE NOTIFICATION
Other Source Description: Not reported
Eligibility Indicator: E - ELIGIBLE
Site Manager: Not reported
Site Mgr End Date: Not reported
Tank Office: -
Discharge Date: 11/23/1988
PCT Discharge Combined: Not reported
Cleanup Required: R - CLEANUP REQUIRED
Discharge Cleanup Status: NFA - NFA COMPLETE
Disch Cleanup Status Date: 11/1/1995
Cleanup Work Status: COMPLETED
Information Source: E - EDI
Other Source Description: Not reported
Eligibility Indicator: I - INELIGIBLE
Site Manager: Not reported
Site Mgr End Date: Not reported
Tank Office: -

Petroleum Cleanup Program Eligibility:

Facility ID: 8622666
Discharge Date: 5/4/1990
Pct Discharge Combined With: 11/23/1988
Cleanup Required: C - COMBINED CLEANUP REQUIRED
Discharge Cleanup Status: NFA - NFA COMPLETE

Map ID
Direction
Distance
Elevation

MAP FINDINGS

Site

Database(s)

EDR ID Number
EPA ID Number

DIVISION OF FORESTRY-ST CLOUD W C (Continued)

U004195032

Disch Cleanup Status Date: 11/1/1995
Cleanup Work Status: COMPLETED
Information Source: D - DISCHARGE NOTIFICATION
Other Source Description: Not reported
Application Received Date: 5/31/1991
Cleanup Program: A - ABANDONED TANK RESTORATION PROGRAM
Eligibility Status: 9/9/1991
Elig Status Date: 9/9/1991
Letter Of Intent Date: 2/23/1995
Redetermined: No
Inspection Date: 2/7/1991
Site Manager: Not reported
Site Mgr End Date: Not reported
Tank Office: -
Deductible Amount: 500
Deductible Paid To Date: 500
Co-Pay Amount: 0
Co-Pay Paid To Date: 0
Cap Amount: Not reported

Task Information:
District: CD
Facility ID: 8622666
Facility Status: CLOSED
Facility Type: G - State Government -
County: OSCEOLA
County ID: 49
Cleanup Eligibility Status: E
Source Effective Date: 11-01-1995
Discharge Date: 05-04-1990
Cleanup Required: C - COMBINED CLEANUP REQUIRED
Discharge Cleanup Status: NFA - NFA COMPLETE
Disch Cleanup Status Date: 11-01-1995
SRC Action Type: NFA - NO FURTHER ACTION
SRC Submit Date: 06-19-1995
SRC Review Date: 11-01-1995
SRC Completion Status: A - APPROVED
SRC Issue Date: 11-01-1995
SRC Comment: Not reported
Cleanup Work Status: COMPLETED
Site Mgr: Not reported
Site Mgr End Date: Not reported
Tank Office: -
SR Task ID: 22348
SR Cleanup Responsible: RP - RESPONSIBLE PARTY
SR Funding Eligibility Type: -
SR Actual Cost: Not reported
SR Completion Date: 05-31-1990
SR Payment Date: Not reported
SR Oral Date: Not reported
SR Written Date: Not reported
SR Soil Removal: Y
SR Free Product Removal: Not reported
SR Soil Tonnage Removed: 41
SR Soil Treatment: Not reported
SR Other Treatment: Not reported
SR Alternate Proc Received Date: Not reported
SR Alternate Procedure Status: Not reported

Map ID
Direction
Distance
Elevation

MAP FINDINGS

Site

Database(s)

EDR ID Number
EPA ID Number

DIVISION OF FORESTRY-ST CLOUD W C (Continued)

U004195032

SR Alternate Procedure Status Date: Not reported
SR Alternate Procedure Comments: Not reported
SA Task ID: Not reported
SA Cleanup Responsible: RP - RESPONSIBLE PARTY
SA Funding Eligibility Type: -
SA Actual Cost: Not reported
SA Completion Date: Not reported
SA Payment Date: Not reported
RAP Task ID: Not reported
RAP Cleanup Responsible ID: -
RAP Funding Eligibility Type: -
RAP Actual Cost: Not reported
RAP Completion Date: Not reported
RAP Payment Date: Not reported
RAP Last Order Approved: Not reported
RA Task ID: 76772
RA Cleanup Responsible: -
RA Funding Eligibility Type: -
RA Years to Complete: 0
RA Actual Cost: Not reported
District: CD
Facility ID: 8622666
Facility Status: CLOSED
Facility Type: G - State Government -
County: OSCEOLA
County ID: 49
Cleanup Eligibility Status: I
Source Effective Date: 11-01-1995
Discharge Date: 11-23-1988
Cleanup Required: R - CLEANUP REQUIRED
Discharge Cleanup Status: NFA - NFA COMPLETE
Disch Cleanup Status Date: 11-01-1995
SRC Action Type: NFA - NO FURTHER ACTION
SRC Submit Date: 06-19-1995
SRC Review Date: 11-01-1995
SRC Completion Status: A - APPROVED
SRC Issue Date: 11-01-1995
SRC Comment: Not reported
Cleanup Work Status: COMPLETED
Site Mgr: Not reported
Site Mgr End Date: Not reported
Tank Office: -
SR Task ID: Not reported
SR Cleanup Responsible: -
SR Funding Eligibility Type: -
SR Actual Cost: Not reported
SR Completion Date: Not reported
SR Payment Date: Not reported
SR Oral Date: Not reported
SR Written Date: Not reported
SR Soil Removal: Not reported
SR Free Product Removal: Not reported
SR Soil Tonnage Removed: Not reported
SR Soil Treatment: Not reported
SR Other Treatment: Not reported
SR Alternate Proc Received Date: Not reported
SR Alternate Procedure Status: Not reported

Map ID
Direction
Distance
Elevation

MAP FINDINGS

Site

Database(s)

EDR ID Number
EPA ID Number

DIVISION OF FORESTRY-ST CLOUD W C (Continued)

U004195032

SR Alternate Procedure Status Date: Not reported
SR Alternate Procedure Comments: Not reported
SA Task ID: 22349
SA Cleanup Responsible: -
SA Funding Eligibility Type: -
SA Actual Cost: Not reported
SA Completion Date: 11-01-1995
SA Payment Date: Not reported
RAP Task ID: 22350
RAP Cleanup Responsible ID: RP - RESPONSIBLE PARTY
RAP Funding Eligibility Type: -
RAP Actual Cost: Not reported
RAP Completion Date: Not reported
RAP Payment Date: Not reported
RAP Last Order Approved: Not reported
RA Task ID: 22351
RA Cleanup Responsible: -
RA Funding Eligibility Type: -
RA Years to Complete: 0
RA Actual Cost: Not reported

Click here for Florida Oculus:

UST:

Facility Id: 8622666
Facility Status: CLOSED
Type Description: State Government
Facility Phone: 4078566511
Region: STATE
Positioning Method: UNVR
Lat/Long (dms): 28 14 42 / 81 14 16

Owner:

Owner Id: 5881
Owner Name: FL DEPT OF AGRICULTURE
Owner Address: 1203 GOVERNORS SQUARE BLVD
Owner Address 2: ATTN: CATHY SELLERS STE 200
Owner City,St,Zip: TALLAHASSEE, FL 32301
Owner Contact: JOHN FOLKS
Owner Phone: 8504149928

Tank Info:

Name: DIVISION OF FORESTRY-ST CLOUD W C
Address: 8431 S ORANGE BLOSSOM TRL
Tank Id: 1
Status: Removed
Status Date: 4/30/1990
Install Date: 7/1/1968
Substance: Unleaded gas
Content Description: Unleaded Gas
Gallons: 1000
Vessel Indicator: TANK
Tank Location: UNDERGROUND
DEP Contractor: P

Map ID
Direction
Distance
Elevation

MAP FINDINGS

Site

Database(s)

EDR ID Number
EPA ID Number

DIVISION OF FORESTRY-ST CLOUD W C (Continued)

U004195032

[Click here for Florida Oculus:](#)

FU1096
North
1/4-1/2
0.296 mi.
1564 ft.

DIVISION OF FORESTRY-ORLANDO DISTRICT
8431 S ORANGE BLOSSOM TRL
ORLANDO, FL 32809
Site 4 of 4 in cluster FU

FL LUST U001364302
FL UST N/A
FL AST

Actual:
101 ft.

Focus Map:
5

LUST:
Region: STATE
Facility Id: 8521856
Facility Status: CLOSED
Facility Type: C - Fuel user/Non-retail
Facility Phone: (407)855-0624
Facility Cleanup Rank: Not reported
District: Central District
Lat/Long (dms): 28 26 31.1244 / 81 24 5.0904
Section: 34
Township: 23S
Range: 29E
Feature: Not reported
Method: ADDM
Datum: 0
Score: Not reported
Score Effective Date: 2000-02-28 00:00:00
Score When Ranked: Not reported
Operator: DIVISION OF FORESTRY
Name Update: Not reported
Address Update: Not reported

Petroleum Cleanup PCT Facility Score:
Facility Cleanup Status: CMPL - COMPLETED
Contact: JOHN FOLKS
Contact Company: FL DEPT OF AGRICULTURE
Contact Address: 1203 GOVERNORS SQUARE BLVD
Contact City/State/Zip: TALLAHASSEE, FL 32301
Phone: (850)414-9928
Bad Address Ind: N
State: FL
Zip: 32809, 7908
Score: Not reported
Score Effective Date: 2000-02-28 00:00:00
Related Party ID: 5881
Primary RP Role: ACCOUNT OWNER
RP Begin Date: 1994-05-20
RP Zip: 2994
RP Extension: Not reported

Discharge Cleanup Summary:
Discharge Date: 2/21/1990
PCT Discharge Combined: 11/21/1988
Cleanup Required: C - COMBINED CLEANUP REQUIRED
Discharge Cleanup Status: NFA - NFA COMPLETE
Disch Cleanup Status Date: 6/28/1993
Cleanup Work Status: COMPLETED
Information Source: A - ABANDONED TANK RESTORATION
Other Source Description: Not reported

Map ID
Direction
Distance
Elevation

MAP FINDINGS

Site

Database(s)

EDR ID Number
EPA ID Number

DIVISION OF FORESTRY-ORLANDO DISTRICT (Continued)

U001364302

Eligibility Indicator: E - ELIGIBLE
Site Manager: Not reported
Site Mgr End Date: Not reported
Tank Office: -
Discharge Date: 11/21/1988
PCT Discharge Combined: Not reported
Cleanup Required: R - CLEANUP REQUIRED
Discharge Cleanup Status: NFA - NFA COMPLETE
Disch Cleanup Status Date: 6/28/1993
Cleanup Work Status: COMPLETED
Information Source: E - EDI
Other Source Description: Not reported
Eligibility Indicator: E - ELIGIBLE
Site Manager: Not reported
Site Mgr End Date: Not reported
Tank Office: -

Petroleum Cleanup Program Eligibility:

Facility ID: 8521856
Discharge Date: 2/21/1990
Pct Discharge Combined With: 11/21/1988
Cleanup Required: C - COMBINED CLEANUP REQUIRED
Discharge Cleanup Status: NFA - NFA COMPLETE
Disch Cleanup Status Date: 6/28/1993
Cleanup Work Status: COMPLETED
Information Source: A - ABANDONED TANK RESTORATION
Other Source Description: Not reported
Application Received Date: 3/4/1991
Cleanup Program: A - ABANDONED TANK RESTORATION PROGRAM
Eligibility Status: 10/9/1991
Elig Status Date: 10/9/1991
Letter Of Intent Date: 3/4/1991
Redetermined: No
Inspection Date: 3/16/1990
Site Manager: Not reported
Site Mgr End Date: Not reported
Tank Office: -
Deductible Amount: 500
Deductible Paid To Date: 0
Co-Pay Amount: 0
Co-Pay Paid To Date: 0
Cap Amount: Not reported

Facility ID: 8521856
Discharge Date: 11/21/1988
Pct Discharge Combined With: Not reported
Cleanup Required: R - CLEANUP REQUIRED
Discharge Cleanup Status: NFA - NFA COMPLETE
Disch Cleanup Status Date: 6/28/1993
Cleanup Work Status: COMPLETED
Information Source: E - EDI
Other Source Description: Not reported
Application Received Date: 11/30/1988
Cleanup Program: E - EARLY DETECTION INCENTIVE
Eligibility Status: 11/20/1991
Elig Status Date: 11/20/1991
Letter Of Intent Date: 7/24/1990
Redetermined: No
Inspection Date: 3/16/1990

Map ID
Direction
Distance
Elevation

MAP FINDINGS

Site

Database(s)

EDR ID Number
EPA ID Number

DIVISION OF FORESTRY-ORLANDO DISTRICT (Continued)

U001364302

Site Manager: Not reported
Site Mgr End Date: Not reported
Tank Office: -
Deductible Amount: Not reported
Deductible Paid To Date: 0
Co-Pay Amount: Not reported
Co-Pay Paid To Date: 0
Cap Amount: Not reported

Task Information:
District: CD
Facility ID: 8521856
Facility Status: CLOSED
Facility Type: C - Fuel user/Non-retail -
County: ORANGE
County ID: 48
Cleanup Eligibility Status: E
Source Effective Date: 06-28-1993
Discharge Date: 02-21-1990
Cleanup Required: C - COMBINED CLEANUP REQUIRED
Discharge Cleanup Status: NFA - NFA COMPLETE
Disch Cleanup Status Date: 06-28-1993
SRC Action Type: NFA - NO FURTHER ACTION
SRC Submit Date: 05-10-1993
SRC Review Date: 05-19-1993
SRC Completion Status: A - APPROVED
SRC Issue Date: 06-28-1993
SRC Comment: Not reported
Cleanup Work Status: COMPLETED
Site Mgr: Not reported
Site Mgr End Date: Not reported
Tank Office: -
SR Task ID: 20827
SR Cleanup Responsible: RP - RESPONSIBLE PARTY
SR Funding Eligibility Type: -
SR Actual Cost: Not reported
SR Completion Date: Not reported
SR Payment Date: Not reported
SR Oral Date: 02-21-1990
SR Written Date: Not reported
SR Soil Removal: Y
SR Free Product Removal: Not reported
SR Soil Tonnage Removed: Not reported
SR Soil Treatment: Y
SR Other Treatment: Not reported
SR Alternate Proc Received Date: Not reported
SR Alternate Procedure Status: Not reported
SR Alternate Procedure Status Date: Not reported
SR Alternate Procedure Comments: Not reported
SA Task ID: Not reported
SA Cleanup Responsible: RP - RESPONSIBLE PARTY
SA Funding Eligibility Type: -
SA Actual Cost: Not reported
SA Completion Date: Not reported
SA Payment Date: Not reported
RAP Task ID: Not reported
RAP Cleanup Responsible ID: -
RAP Funding Eligibility Type: -

Map ID
Direction
Distance
Elevation

MAP FINDINGS

Site

Database(s)

EDR ID Number
EPA ID Number

DIVISION OF FORESTRY-ORLANDO DISTRICT (Continued)

U001364302

RAP Actual Cost: Not reported
RAP Completion Date: Not reported
RAP Payment Date: Not reported
RAP Last Order Approved: Not reported
RA Task ID: 72731
RA Cleanup Responsible: -
RA Funding Eligibility Type: -
RA Years to Complete: 0
RA Actual Cost: Not reported
District: CD
Facility ID: 8521856
Facility Status: CLOSED
Facility Type: C - Fuel user/Non-retail -
County: ORANGE
County ID: 48
Cleanup Eligibility Status: E
Source Effective Date: 06-28-1993
Discharge Date: 11-21-1988
Cleanup Required: R - CLEANUP REQUIRED
Discharge Cleanup Status: NFA - NFA COMPLETE
Disch Cleanup Status Date: 06-28-1993
SRC Action Type: NFA - NO FURTHER ACTION
SRC Submit Date: 05-10-1993
SRC Review Date: 05-19-1993
SRC Completion Status: A - APPROVED
SRC Issue Date: 06-28-1993
SRC Comment: Not reported
Cleanup Work Status: COMPLETED
Site Mgr: Not reported
Site Mgr End Date: Not reported
Tank Office: -
SR Task ID: 20828
SR Cleanup Responsible: ST - STATE
SR Funding Eligibility Type: -
SR Actual Cost: Not reported
SR Completion Date: Not reported
SR Payment Date: Not reported
SR Oral Date: Not reported
SR Written Date: Not reported
SR Soil Removal: Not reported
SR Free Product Removal: Not reported
SR Soil Tonnage Removed: Not reported
SR Soil Treatment: Not reported
SR Other Treatment: Not reported
SR Alternate Proc Received Date: Not reported
SR Alternate Procedure Status: Not reported
SR Alternate Procedure Status Date: Not reported
SR Alternate Procedure Comments: Not reported
SA Task ID: 20829
SA Cleanup Responsible: ST - STATE
SA Funding Eligibility Type: -
SA Actual Cost: Not reported
SA Completion Date: 05-19-1993
SA Payment Date: Not reported
RAP Task ID: 20830
RAP Cleanup Responsible ID: ST - STATE
RAP Funding Eligibility Type: -

Map ID
Direction
Distance
Elevation

MAP FINDINGS

Site

Database(s)

EDR ID Number
EPA ID Number

DIVISION OF FORESTRY-ORLANDO DISTRICT (Continued)

U001364302

RAP Actual Cost: Not reported
RAP Completion Date: Not reported
RAP Payment Date: Not reported
RAP Last Order Approved: Not reported
RA Task ID: 20831
RA Cleanup Responsible: RP - RESPONSIBLE PARTY
RA Funding Eligibility Type: -
RA Years to Complete: 0
RA Actual Cost: Not reported

[Click here for Florida Oculus:](#)

UST:

Facility Id: 8521856
Facility Status: CLOSED
Type Description: Fuel user/Non-retail
Facility Phone: 4078550624
Region: STATE
Positioning Method: ADDM
Lat/Long (dms): 28 26 50.44 / 81 21 51.04

Owner:

Owner Id: 5881
Owner Name: FL DEPT OF AGRICULTURE
Owner Address: 1203 GOVERNORS SQUARE BLVD
Owner Address 2: ATTN: CATHY SELLERS STE 200
Owner City,St,Zip: TALLAHASSEE, FL 32301
Owner Contact: JOHN FOLKS
Owner Phone: 8504149928

Tank Info:

Name: DIVISION OF FORESTRY-ORLANDO DISTRICT
Address: 8431 S ORANGE BLOSSOM TRL
Tank Id: 1
Status: Removed
Status Date: 3/31/1990
Install Date: 7/1/1972
Substance: Unleaded gas
Content Description: Unleaded Gas
Gallons: 10000
Vessel Indicator: TANK
Tank Location: UNDERGROUND
DEP Contractor: P

Name: DIVISION OF FORESTRY-ORLANDO DISTRICT
Address: 8431 S ORANGE BLOSSOM TRL
Tank Id: 2
Status: Removed
Status Date: 3/31/1990
Install Date: 7/1/1967
Substance: Vehicular diesel
Content Description: Vehicular Diesel
Gallons: 550
Vessel Indicator: TANK
Tank Location: UNDERGROUND
DEP Contractor: P

Map ID
Direction
Distance
Elevation

MAP FINDINGS

Site

Database(s)

EDR ID Number
EPA ID Number

DIVISION OF FORESTRY-ORLANDO DISTRICT (Continued)

U001364302

[Click here for Florida Oculus:](#)

AST:

Name: DIVISION OF FORESTRY-ST CLOUD W C
Address: 8431 S ORANGE BLOSSOM TRL
Facility ID: 8622666
Facility Status: CLOSED
Type Description: State Government
Facility Phone: 4078566511
DEP Contractor Own: P
Region: STATE
Positioning Method: UNVR
Lat/Long (dms): 28 14 42 / 81 14 16

Owner:

Owner Id: 5881
Owner Name: FL DEPT OF AGRICULTURE
Owner Address: 1203 GOVERNORS SQUARE BLVD
Owner Address 2: ATTN: CATHY SELLERS STE 200
Owner City,St,Zip: TALLAHASSEE, FL 32301
Owner Contact: JOHN FOLKS
Owner Phone: 8504149928

Tank Id: 2
Status: Removed
Status Date: 4/30/1990
Install Date: 7/1/1978
Substance: Vehicular diesel
Content Description: Vehicular Diesel
Gallons: 300
Tank Location: ABOVEGROUND

[Click here for Florida Oculus:](#)

1097
North
1/4-1/2
0.297 mi.
1566 ft.

7-ELEVEN FOOD STORE #33186
801 E SAND LK RD
ORLANDO, FL 32809

FL UST **U003804164**
FL Financial Assurance **N/A**

Actual:
94 ft.
Focus Map:
3

UST:

Facility Id: 9804301
Facility Status: OPEN
Type Description: Retail Station
Facility Phone: 4075322037
Region: STATE
Positioning Method: UNLV
Lat/Long (dms): 28 27 5 / 81 23 16

Owner:

Owner Id: 20385
Owner Name: 7-ELEVEN INC - GASOLINE COMP DEPT 0148
Owner Address: PO BOX 711
Owner Address 2: ATTN: FL REGION COMPLIANCE MGR
Owner City,St,Zip: DALLAS, TX 75221

Map ID
Direction
Distance
Elevation

MAP FINDINGS

Site

Database(s)

EDR ID Number
EPA ID Number

7-ELEVEN FOOD STORE #33186 (Continued)

U003804164

Owner Contact: MILEI AVILES /DAVID PETERSEN
Owner Phone: 4074032995

Tank Info:

Name: 7-ELEVEN FOOD STORE #33186
Address: 801 E SAND LK RD
Tank Id: 1
Status: In service
Status Date: 9/1/2001
Install Date: 9/1/2001
Substance: Unleaded gas
Content Description: Unleaded Gas
Gallons: 15000
Vessel Indicator: TANK
Tank Location: UNDERGROUND
DEP Contractor: P

Construction:

Tank Id: 1
Construction Category: Overfill/Spill
Construction Description: Ball check valve

Tank Id: 1
Construction Category: Primary Construction
Construction Description: Fiberglass

Tank Id: 1
Construction Category: Secondary Containment
Construction Description: Double wall

Tank Id: 1
Construction Category: Overfill/Spill
Construction Description: Tight fill

Tank Id: 1
Construction Category: Overfill/Spill
Construction Description: Level gauges/alarms

Tank Id: 1
Construction Category: Overfill/Spill
Construction Description: Spill containment bucket

Tank Id: 1
Construction Category: Overfill/Spill
Construction Description: Flow shut-Off

Monitoring:

Tank ID: 1
Monitoring Description: Monitor dbl wall tank space

Tank ID: 1
Monitoring Description: Mechanical line leak detector

Tank ID: 1
Monitoring Description: Monitor dbl wall pipe space

Tank ID: 1

Map ID
Direction
Distance
Elevation

MAP FINDINGS

Site

Database(s)

EDR ID Number
EPA ID Number

7-ELEVEN FOOD STORE #33186 (Continued)

U003804164

Monitoring Description: Automatic tank gauging - USTs

Tank ID: 1
Monitoring Description: Continuous electronic sensing

Tank ID: 1
Monitoring Description: Visual inspect pipe sumps

Tank ID: 1
Monitoring Description: Electronic monitor pipe sumps

Tank ID: 1
Monitoring Description: Visual inspect dispenser liners

Piping:

Tank ID: 1
Piping Category: Primary Construction
Piping Description: Approved synthetic material

Tank ID: 1
Piping Category: Secondary Containment
Piping Description: Double wall - pipe jacket

Tank ID: 1
Piping Category: Miscellaneous Attributes
Piping Description: Pressurized piping system

Tank ID: 1
Piping Category: Miscellaneous Attributes
Piping Description: Dispenser liners

Name: 7-ELEVEN FOOD STORE #33186
Address: 801 E SAND LK RD
Tank Id: 2
Status: In service
Status Date: 9/1/2001
Install Date: 9/1/2001
Substance: Unleaded gas
Content Description: Unleaded Gas
Gallons: 10000
Vessel Indicator: TANK
Tank Location: UNDERGROUND
DEP Contractor: P

Construction:

Tank Id: 2
Construction Category: Overfill/Spill
Construction Description: Ball check valve

Tank Id: 2
Construction Category: Primary Construction
Construction Description: Fiberglass

Tank Id: 2
Construction Category: Secondary Containment
Construction Description: Double wall

Map ID
Direction
Distance
Elevation

MAP FINDINGS

Site

Database(s)

EDR ID Number
EPA ID Number

7-ELEVEN FOOD STORE #33186 (Continued)

U003804164

Tank Id:	2
Construction Category:	Overflow/Spill
Construction Description:	Tight fill
Tank Id:	2
Construction Category:	Overflow/Spill
Construction Description:	Spill containment bucket
Tank Id:	2
Construction Category:	Overflow/Spill
Construction Description:	Flow shut-Off
Tank Id:	2
Construction Category:	Overflow/Spill
Construction Description:	Level gauges/alarms
Monitoring:	
Tank ID:	2
Monitoring Description:	Monitor dbl wall tank space
Tank ID:	2
Monitoring Description:	Mechanical line leak detector
Tank ID:	2
Monitoring Description:	Monitor dbl wall pipe space
Tank ID:	2
Monitoring Description:	Automatic tank gauging - USTs
Tank ID:	2
Monitoring Description:	Continuous electronic sensing
Tank ID:	2
Monitoring Description:	Visual inspect pipe sumps
Tank ID:	2
Monitoring Description:	Electronic monitor pipe sumps
Tank ID:	2
Monitoring Description:	Visual inspect dispenser liners
Piping:	
Tank ID:	2
Piping Category:	Primary Construction
Piping Description:	Approved synthetic material
Tank ID:	2
Piping Category:	Miscellaneous Attributes
Piping Description:	Pressurized piping system
Tank ID:	2
Piping Category:	Miscellaneous Attributes
Piping Description:	Dispenser liners
Tank ID:	2
Piping Category:	Secondary Containment

Map ID
Direction
Distance
Elevation

MAP FINDINGS

Site

Database(s)

EDR ID Number
EPA ID Number

7-ELEVEN FOOD STORE #33186 (Continued)

U003804164

Piping Description: Double wall - pipe jacket

[Click here for Florida Oculus:](#)

FL Financial Assurance 3:

Region: 3
Facility ID: 9804301
Facility Phone: 4075322037
Facility Status: OPEN
Facility Type: A
Type Description: Retail Station
DEP CO: C
Financial Responsibility: INSURANCE
Insurance Company: ILLINOIS UNION
Effective Date: 04/30/2008
Expire Date: 04/30/2009
Owner ID: 20385
Owner Name: 7-ELEVEN INC - GASOLINE COMP DEPT 0148
Owner Address: PO BOX 711
Owner Address2: ATTN: FL REGION COMPLIANCE MGR
Owner City,St,Zip: DALLAS, TX 75221
Contact: MILEI AVILES /CATHY WISE
Resp Party Phone: 4072476750

Region: 3
Facility ID: 9804301
Facility Phone: 4075322037
Facility Status: OPEN
Facility Type: A
Type Description: Retail Station
DEP CO: C
Financial Responsibility: INSURANCE
Insurance Company: ILLINOIS UNION
Effective Date: 04/30/2009
Expire Date: 04/30/2010
Owner ID: 20385
Owner Name: 7-ELEVEN INC - GASOLINE COMP DEPT 0148
Owner Address: PO BOX 711
Owner Address2: ATTN: FL REGION COMPLIANCE MGR
Owner City,St,Zip: DALLAS, TX 75221
Contact: MILEI AVILES /CATHY WISE
Resp Party Phone: 4072476750

Region: 3
Facility ID: 9804301
Facility Phone: 4075322037
Facility Status: OPEN
Facility Type: A
Type Description: Retail Station
DEP CO: C
Financial Responsibility: INSURANCE
Insurance Company: ILLINOIS UNION
Effective Date: 04/30/2010
Expire Date: 04/30/2011
Owner ID: 20385

Map ID
Direction
Distance
Elevation

MAP FINDINGS

Site

Database(s)

EDR ID Number
EPA ID Number

7-ELEVEN FOOD STORE #33186 (Continued)

U003804164

Owner Name: 7-ELEVEN INC - GASOLINE COMP DEPT 0148
Owner Address: PO BOX 711
Owner Address2: ATTN: FL REGION COMPLIANCE MGR
Owner City,St,Zip: DALLAS, TX 75221
Contact: MILEI AVILES /CATHY WISE
Resp Party Phone: 4072476750

Region: 3
Facility ID: 9804301
Facility Phone: 4075322037
Facility Status: OPEN
Facility Type: A
Type Description: Retail Station
DEP CO: C
Financial Responsibility: INSURANCE
Insurance Company: ILLINOIS UNION
Effective Date: 04/30/2011
Expire Date: 04/30/2012
Owner ID: 20385
Owner Name: 7-ELEVEN INC - GASOLINE COMP DEPT 0148
Owner Address: PO BOX 711
Owner Address2: ATTN: FL REGION COMPLIANCE MGR
Owner City,St,Zip: DALLAS, TX 75221
Contact: MILEI AVILES /CATHY WISE
Resp Party Phone: 4072476750

Region: 3
Facility ID: 9804301
Facility Phone: 4075322037
Facility Status: OPEN
Facility Type: A
Type Description: Retail Station
DEP CO: C
Financial Responsibility: INSURANCE
Insurance Company: IRONSHORE SPECIALTY INSURANCE CO
Effective Date: 04/30/2012
Expire Date: 12/18/2012
Owner ID: 20385
Owner Name: 7-ELEVEN INC - GASOLINE COMP DEPT 0148
Owner Address: PO BOX 711
Owner Address2: ATTN: FL REGION COMPLIANCE MGR
Owner City,St,Zip: DALLAS, TX 75221
Contact: MILEI AVILES /CATHY WISE
Resp Party Phone: 4072476750

Region: 3
Facility ID: 9804301
Facility Phone: 4075322037
Facility Status: OPEN
Facility Type: A
Type Description: Retail Station
DEP CO: C
Financial Responsibility: INSURANCE
Insurance Company: IRONSHORE SPECIALTY INSURANCE CO
Effective Date: 12/18/2012
Expire Date: 12/18/2013
Owner ID: 20385

Map ID
Direction
Distance
Elevation

MAP FINDINGS

Site

Database(s)

EDR ID Number
EPA ID Number

7-ELEVEN FOOD STORE #33186 (Continued)

U003804164

Owner Name: 7-ELEVEN INC - GASOLINE COMP DEPT 0148
Owner Address: PO BOX 711
Owner Address2: ATTN: FL REGION COMPLIANCE MGR
Owner City,St,Zip: DALLAS, TX 75221
Contact: MILEI AVILES /CATHY WISE
Resp Party Phone: 4072476750

Region: 3
Facility ID: 9804301
Facility Phone: 4075322037
Facility Status: OPEN
Facility Type: A
Type Description: Retail Station
DEP CO: C

Financial Responsibility: INSURANCE
Insurance Company: IRONSHORE SPECIALTY INSURANCE CO
Effective Date: 12/18/2013
Expire Date: 12/18/2014
Owner ID: 20385

Owner Name: 7-ELEVEN INC - GASOLINE COMP DEPT 0148
Owner Address: PO BOX 711
Owner Address2: ATTN: FL REGION COMPLIANCE MGR
Owner City,St,Zip: DALLAS, TX 75221
Contact: MILEI AVILES /CATHY WISE
Resp Party Phone: 4072476750

Region: 3
Facility ID: 9804301
Facility Phone: 4075322037
Facility Status: OPEN
Facility Type: A
Type Description: Retail Station
DEP CO: C

Financial Responsibility: INSURANCE
Insurance Company: IRONSHORE SPECIALTY INSURANCE CO
Effective Date: 12/18/2014
Expire Date: 12/18/2015
Owner ID: 20385

Owner Name: 7-ELEVEN INC - GASOLINE COMP DEPT 0148
Owner Address: PO BOX 711
Owner Address2: ATTN: FL REGION COMPLIANCE MGR
Owner City,St,Zip: DALLAS, TX 75221
Contact: MILEI AVILES /CATHY WISE
Resp Party Phone: 4072476750

Region: 3
Facility ID: 9804301
Facility Phone: 4075322037
Facility Status: OPEN
Facility Type: A
Type Description: Retail Station
DEP CO: C

Financial Responsibility: INSURANCE
Insurance Company: IRONSHORE SPECIALTY INSURANCE CO
Effective Date: 12/18/2015
Expire Date: 12/18/2016
Owner ID: 20385

Map ID
Direction
Distance
Elevation

MAP FINDINGS

Site

Database(s)

EDR ID Number
EPA ID Number

7-ELEVEN FOOD STORE #33186 (Continued)

U003804164

Owner Name: 7-ELEVEN INC - GASOLINE COMP DEPT 0148
Owner Address: PO BOX 711
Owner Address2: ATTN: FL REGION COMPLIANCE MGR
Owner City,St,Zip: DALLAS, TX 75221
Contact: MILEI AVILES /CATHY WISE
Resp Party Phone: 4072476750

Region: 3
Facility ID: 9804301
Facility Phone: 4075322037
Facility Status: OPEN
Facility Type: A
Type Description: Retail Station
DEP CO: C

Financial Responsibility: INSURANCE
Insurance Company: IRONSHORE SPECIALTY INSURANCE CO
Effective Date: 12/18/2015
Expire Date: 12/18/2018
Owner ID: 20385
Owner Name: 7-ELEVEN INC - GASOLINE COMP DEPT 0148
Owner Address: PO BOX 711
Owner Address2: ATTN: FL REGION COMPLIANCE MGR
Owner City,St,Zip: DALLAS, TX 75221
Contact: MILEI AVILES /CATHY WISE
Resp Party Phone: 4072476750

Region: 3
Facility ID: 9804301
Facility Phone: 4075322037
Facility Status: OPEN
Facility Type: A
Type Description: Retail Station
DEP CO: C
Financial Responsibility: INSURANCE
Insurance Company: IRONSHORE SPECIALTY INSURANCE CO
Effective Date: 12/18/2016
Expire Date: 12/18/2017
Owner ID: 20385
Owner Name: 7-ELEVEN INC - GASOLINE COMP DEPT 0148
Owner Address: PO BOX 711
Owner Address2: ATTN: FL REGION COMPLIANCE MGR
Owner City,St,Zip: DALLAS, TX 75221
Contact: MILEI AVILES /CATHY WISE
Resp Party Phone: 4072476750

Region: 3
Facility ID: 9804301
Facility Phone: 4075322037
Facility Status: OPEN
Facility Type: A
Type Description: Retail Station
DEP CO: C
Financial Responsibility: INSURANCE
Insurance Company: IRONSHORE SPECIALTY INSURANCE CO
Effective Date: 12/18/2017
Expire Date: 12/18/2018
Owner ID: 20385

Map ID
Direction
Distance
Elevation

MAP FINDINGS

Site

Database(s)

EDR ID Number
EPA ID Number

7-ELEVEN FOOD STORE #33186 (Continued)

U003804164

Owner Name: 7-ELEVEN INC - GASOLINE COMP DEPT 0148
Owner Address: PO BOX 711
Owner Address2: ATTN: FL REGION COMPLIANCE MGR
Owner City,St,Zip: DALLAS, TX 75221
Contact: MILEI AVILES /CATHY WISE
Resp Party Phone: 4072476750

1098
South
1/4-1/2
0.298 mi.
1572 ft.

HUDSON'S FURNITURE AT SOUTHCEN
9588 S ORANGE BLOSSOM TRL
ORLANDO, FL 32837

FINDS 1010016727
ECHO N/A

Actual:
89 ft.

FINDS:

Focus Map:
8

Registry ID: 110028304145

Environmental Interest/Information System

US National Pollutant Discharge Elimination System (NPDES) module of the Compliance Information System (ICIS) tracks surface water permits issued under the Clean Water Act. Under NPDES, all facilities that discharge pollutants from any point source into waters of the United States are required to obtain a permit. The permit will likely contain limits on what can be discharged, impose monitoring and reporting requirements, and include other provisions to ensure that the discharge does not adversely affect water quality.

Florida Environmental System Today Application (FIESTA) Data Maintenance (FDM) system maintains entity, environmental interest and affiliation data for the State of Florida.

[Click this hyperlink](#) while viewing on your computer to access additional FINDS: detail in the EDR Site Report.

ECHO:

Envid: 1010016727
Registry ID: 110028304145
DFR URL: <http://echo.epa.gov/detailed-facility-report?fid=110028304145>

FV1099
SE
1/4-1/2
0.299 mi.
1578 ft.

10575 GENERAL DRIVE (1/4 MILE NORTH)
ORLANDO, FL

FL SPILLS S109420042
N/A

Site 1 of 2 in cluster FV

Actual:
88 ft.

SPILLS:

Focus Map:
9

OHMIT Incident Number: 40790
Incident Legacy: Not reported
On-Scene Response: Yes
Criminal Indicator: No
Hurricane Indicator: No
Incident Date: 01/06/2009
Incident Status: Closed
Incident Report Date: 01/06/2009
Pollutant: Waste oil

Map ID
Direction
Distance
Elevation

MAP FINDINGS

Site

Database(s)

EDR ID Number
EPA ID Number

(Continued)

S109420042

Pollutants Category: Petroleum
Substance Spilled: Waste oil
Amount Spilled (Gallons): 0
Pollutant - Unit Measure: gallon

Incident Party Name: Not reported
Description: Inland

Incident Party Name: Not reported
Description: Inland

FV1100
SE
1/4-1/2
0.299 mi.
1578 ft.

EAST WAREHOUSE
10575 GENERAL DRIVE
ORLANDO, FL 32824
Site 2 of 2 in cluster FV

FINDS 1008931806
ECHO N/A

Actual:
88 ft.

FINDS:

Focus Map:
9

Registry ID: 110022858424

Environmental Interest/Information System

US National Pollutant Discharge Elimination System (NPDES) module of the Compliance Information System (ICIS) tracks surface water permits issued under the Clean Water Act. Under NPDES, all facilities that discharge pollutants from any point source into waters of the United States are required to obtain a permit. The permit will likely contain limits on what can be discharged, impose monitoring and reporting requirements, and include other provisions to ensure that the discharge does not adversely affect water quality.

Florida Environmental System Today Application (FIESTA) Data Maintenance (FDM) system maintains entity, environmental interest and affiliation data for the State of Florida.

Click this hyperlink while viewing on your computer to access additional FINDS: detail in the EDR Site Report.

ECHO:

Envid: 1008931806
Registry ID: 110022858424
DFR URL: <http://echo.epa.gov/detailed-facility-report?fid=110022858424>

FW1101
ENE
1/4-1/2
0.299 mi.
1581 ft.

C V S PHARMACY - DISTRIBUTION CENTER 880
8201 CHANCELLOR DRIVE
ORLANDO, FL 32809
Site 1 of 9 in cluster FW

FL TIER 2 S107723165
N/A

Actual:
99 ft.

TIER 2:

Focus Map:
5

Name: C V S PHARMACY - DISTRIBUTION CENTER 0880
Address: 8201 CHANCELLOR DRIVE
City,State,Zip: ORLANDO, FL 32809

Map ID
Direction
Distance
Elevation

MAP FINDINGS

Site

Database(s)

EDR ID Number
EPA ID Number

C V S PHARMACY - DISTRIBUTION CENTER 880 (Continued)

S107723165

Year: 2011
Facility Id: 3993099
Active Date: Not reported
Inactive Date: Not reported
Sale Pending: Not reported
Original Date: Not reported
PLOT Source: Not reported
Latitude: 28.44647
Longitude: -81.410401
LEPC District: Not reported
Counties: Not reported
SERC: Not reported
Program Level: Not reported
PRIME: Not reported
SIC Code: Not reported
SIC Code 2: Not reported
NAICS Code: Not reported
Last Modified Date: 11/12/2012
First Submit Date: 11/09/2012
Data Submitted By: Florida Division of Emergency Management
Company Name: C V S PHARMACY INC
Comments: Not reported

Contact:

Contact ID: Not reported
Year: 2011
Facility Id: 3993099
Contact Type: Regulatory Contact
Contact Name: Leigh Huttenbrauck
Contact Title: Not reported
Contact Phone: 760-602-8885
Contact 24Hr Phone: Not reported
Contact Telephone 2: Not reported
Contact Telephone 3: Not reported
Contact Telephone 4: Not reported
Contact Telephone 5: Not reported
Contact Telephone 6: Not reported
Contact Email: LHutten@3ECompany.com

Contact ID: Not reported
Year: 2011
Facility Id: 3993099
Contact Type: Additional Contact
Contact Name: 3E Company Regulatory Department
Contact Title: Not reported
Contact Phone: (760) 602-8700
Contact 24Hr Phone: Not reported
Contact Telephone 2: Not reported
Contact Telephone 3: Not reported
Contact Telephone 4: Not reported
Contact Telephone 5: Not reported
Contact Telephone 6: Not reported
Contact Email: regulatory@3ecompany.com

Contact ID: Not reported
Year: 2011
Facility Id: 3993099
Contact Type: Tier II Emergency Contact

Map ID
Direction
Distance
Elevation

MAP FINDINGS

Site

Database(s)

EDR ID Number
EPA ID Number

C V S PHARMACY - DISTRIBUTION CENTER 880 (Continued)

S107723165

Contact Name: ISMAEL RIVERA
Contact Title: Not reported
Contact Phone: 407-858-4000
Contact 24Hr Phone: Not reported
Contact Telephone 2: Not reported
Contact Telephone 3: Not reported
Contact Telephone 4: Not reported
Contact Telephone 5: Not reported
Contact Telephone 6: Not reported
Contact Email: Not reported

Contact ID: Not reported
Year: 2011
Facility Id: 3993099
Contact Type: Tier II Secondary Contact
Contact Name: GREG ROGERS
Contact Title: Not reported
Contact Phone: 407-858-4000
Contact 24Hr Phone: Not reported
Contact Telephone 2: Not reported
Contact Telephone 3: Not reported
Contact Telephone 4: Not reported
Contact Telephone 5: Not reported
Contact Telephone 6: Not reported
Contact Email: Not reported

Contact ID: Not reported
Year: 2011
Facility Id: 3993099
Contact Type: 112(r) 24 Hour Representative
Contact Name: ISMAEL RIVERA
Contact Title: Not reported
Contact Phone: (407) 858-4000
Contact 24Hr Phone: Not reported
Contact Telephone 2: Not reported
Contact Telephone 3: Not reported
Contact Telephone 4: Not reported
Contact Telephone 5: Not reported
Contact Telephone 6: Not reported
Contact Email: Not reported

Name: C V S PHARMACY - DISTRIBUTION CENTER 880
Address: 8201 CHANCELLOR DRIVE
City,State,Zip: ORLANDO, FL 32809

Year: 2010
Facility Id: Not reported
Active Date: Not reported
Inactive Date: Not reported
Sale Pending: Not reported
Original Date: Not reported
PLOT Source: Not reported
Latitude: 28.44647
Longitude: -81.41
LEPC District: Not reported

Map ID
Direction
Distance
Elevation

MAP FINDINGS

Site

Database(s)

EDR ID Number
EPA ID Number

C V S PHARMACY - DISTRIBUTION CENTER 880 (Continued)

S107723165

Counties: Not reported
SERC: Not reported
Program Level: Not reported
PRIME: Not reported
SIC Code: Not reported
SIC Code 2: Not reported
NAICS Code: Not reported
Last Modified Date: Not reported
First Submit Date: Not reported
Data Submitted By: Not reported
Company Name: Not reported
Comments: Not reported

Chemical Code: 7664939
Chemical Name: Sulfuric acid
Chemical State: LIQUID
Location Name: Entire Facility
Container Code: R
Pressure Code: 1
Temperature Code: 4
Average Quantity: 76398
Maximum Quantity: 76398
Days On Site: 365

Name: C V S PHARMACY - DISTRIBUTION CENTER 880
Address: 8201 CHANCELLOR DRIVE
City,State,Zip: ORLANDO, FL 32809

Year: 2010
Facility Id: Not reported
Active Date: Not reported
Inactive Date: Not reported
Sale Pending: Not reported
Original Date: Not reported
PLOT Source: Not reported
Latitude: 28.44647
Longitude: -81.41
LEPC District: Not reported
Counties: Not reported
SERC: Not reported
Program Level: Not reported
PRIME: Not reported
SIC Code: Not reported
SIC Code 2: Not reported
NAICS Code: Not reported
Last Modified Date: Not reported
First Submit Date: Not reported
Data Submitted By: Not reported
Company Name: Not reported
Comments: Not reported

Chemical Code: 7439921
Chemical Name: Lead
Chemical State: SOLID
Location Name: Entire Facility
Container Code: R
Pressure Code: 1

Map ID
Direction
Distance
Elevation

MAP FINDINGS

Site

Database(s)

EDR ID Number
EPA ID Number

C V S PHARMACY - DISTRIBUTION CENTER 880 (Continued)

S107723165

Temperature Code: 4
Average Quantity: 297103
Maximum Quantity: 297103
Days On Site: 365

Name: C V S PHARMACY - DISTRIBUTION CENTER 880
Address: 8201 CHANCELLOR DRIVE
City,State,Zip: ORLANDO, FL 32809

Year: 2010
Facility Id: Not reported
Active Date: Not reported
Inactive Date: Not reported
Sale Pending: Not reported
Original Date: Not reported
PLOT Source: Not reported
Latitude: 28.44647
Longitude: -81.41
LEPC District: Not reported
Counties: Not reported
SERC: Not reported
Program Level: Not reported
PRIME: Not reported
SIC Code: Not reported
SIC Code 2: Not reported
NAICS Code: Not reported
Last Modified Date: Not reported
First Submit Date: Not reported
Data Submitted By: Not reported
Company Name: Not reported
Comments: Not reported

Chemical Code: 7439921
Chemical Name: Lead
Chemical State: SOLID
Location Name: Entire Facility
Container Code: R
Pressure Code: 1
Temperature Code: 4
Average Quantity: 297103
Maximum Quantity: 297103
Days On Site: 365

Name: C V S PHARMACY - DISTRIBUTION CENTER 880
Address: 8201 CHANCELLOR DRIVE
City,State,Zip: ORLANDO, FL 32809

Year: 2010
Facility Id: Not reported
Active Date: Not reported
Inactive Date: Not reported
Sale Pending: Not reported
Original Date: Not reported
PLOT Source: Not reported
Latitude: 28.44647
Longitude: -81.41
LEPC District: Not reported

Map ID
Direction
Distance
Elevation

MAP FINDINGS

Site

Database(s)

EDR ID Number
EPA ID Number

C V S PHARMACY - DISTRIBUTION CENTER 880 (Continued)

S107723165

Counties: Not reported
SERC: Not reported
Program Level: Not reported
PRIME: Not reported
SIC Code: Not reported
SIC Code 2: Not reported
NAICS Code: Not reported
Last Modified Date: Not reported
First Submit Date: Not reported
Data Submitted By: Not reported
Company Name: Not reported
Comments: Not reported

Chemical Code: 7664939
Chemical Name: Sulfuric acid
Chemical State: LIQUID
Location Name: Entire Facility
Container Code: R
Pressure Code: 1
Temperature Code: 4
Average Quantity: 76398
Maximum Quantity: 76398
Days On Site: 365

Name: C V S PHARMACY - DISTRIBUTION CENTER 880
Address: 8201 CHANCELLOR DRIVE
City,State,Zip: ORLANDO, FL 32809

Year: 2010
Facility Id: Not reported
Active Date: Not reported
Inactive Date: Not reported
Sale Pending: Not reported
Original Date: Not reported
PLOT Source: Not reported
Latitude: 28.44647
Longitude: -81.41
LEPC District: Not reported
Counties: Not reported
SERC: Not reported
Program Level: Not reported
PRIME: Not reported
SIC Code: Not reported
SIC Code 2: Not reported
NAICS Code: Not reported
Last Modified Date: Not reported
First Submit Date: Not reported
Data Submitted By: Not reported
Company Name: Not reported
Comments: Not reported

Chemical Code: 7664939
Chemical Name: Sulfuric acid
Chemical State: LIQUID
Location Name: Entire Facility
Container Code: R
Pressure Code: 1

Map ID
Direction
Distance
Elevation

MAP FINDINGS

Site

Database(s)

EDR ID Number
EPA ID Number

C V S PHARMACY - DISTRIBUTION CENTER 880 (Continued)

S107723165

Temperature Code: 4
Average Quantity: 76398
Maximum Quantity: 76398
Days On Site: 365

Name: C V S PHARMACY - DISTRIBUTION CENTER 880
Address: 8201 CHANCELLOR DRIVE
City,State,Zip: ORLANDO, FL 32809

Year: 2010
Facility Id: Not reported
Active Date: Not reported
Inactive Date: Not reported
Sale Pending: Not reported
Original Date: Not reported
PLOT Source: Not reported
Latitude: 28.44647
Longitude: -81.41
LEPC District: Not reported
Counties: Not reported
SERC: Not reported
Program Level: Not reported
PRIME: Not reported
SIC Code: Not reported
SIC Code 2: Not reported
NAICS Code: Not reported
Last Modified Date: Not reported
First Submit Date: Not reported
Data Submitted By: Not reported
Company Name: Not reported
Comments: Not reported

Chemical Code: 68334305
Chemical Name: DIESEL FUEL OIL (LOW SULFUR)
Chemical State: LIQUID
Location Name: Entire Facility
Container Code: A
Pressure Code: 1
Temperature Code: 4
Average Quantity: 10653
Maximum Quantity: 10653
Days On Site: 365

Name: C V S PHARMACY - DISTRIBUTION CENTER 880
Address: 8201 CHANCELLOR DRIVE
City,State,Zip: ORLANDO, FL 32809

Year: 2010
Facility Id: Not reported
Active Date: Not reported
Inactive Date: Not reported
Sale Pending: Not reported
Original Date: Not reported
PLOT Source: Not reported
Latitude: 28.44647
Longitude: -81.41
LEPC District: Not reported

Map ID
Direction
Distance
Elevation

MAP FINDINGS

Site

Database(s)

EDR ID Number
EPA ID Number

C V S PHARMACY - DISTRIBUTION CENTER 880 (Continued)

S107723165

Counties: Not reported
SERC: Not reported
Program Level: Not reported
PRIME: Not reported
SIC Code: Not reported
SIC Code 2: Not reported
NAICS Code: Not reported
Last Modified Date: Not reported
First Submit Date: Not reported
Data Submitted By: Not reported
Company Name: Not reported
Comments: Not reported

Chemical Code: 68334305
Chemical Name: DIESEL FUEL OIL (LOW SULFUR)
Chemical State: LIQUID
Location Name: Entire Facility
Container Code: A
Pressure Code: 1
Temperature Code: 4
Average Quantity: 10653
Maximum Quantity: 10653
Days On Site: 365

Name: C V S PHARMACY - DISTRIBUTION CENTER 880
Address: 8201 CHANCELLOR DRIVE
City,State,Zip: ORLANDO, FL 32809

Year: 2010
Facility Id: Not reported
Active Date: Not reported
Inactive Date: Not reported
Sale Pending: Not reported
Original Date: Not reported
PLOT Source: Not reported
Latitude: 28.44647
Longitude: -81.41
LEPC District: Not reported
Counties: Not reported
SERC: Not reported
Program Level: Not reported
PRIME: Not reported
SIC Code: Not reported
SIC Code 2: Not reported
NAICS Code: Not reported
Last Modified Date: Not reported
First Submit Date: Not reported
Data Submitted By: Not reported
Company Name: Not reported
Comments: Not reported

Chemical Code: 68334305
Chemical Name: DIESEL FUEL OIL (LOW SULFUR)
Chemical State: LIQUID
Location Name: Entire Facility
Container Code: A
Pressure Code: 1

Map ID
Direction
Distance
Elevation

MAP FINDINGS

Site

Database(s)

EDR ID Number
EPA ID Number

C V S PHARMACY - DISTRIBUTION CENTER 880 (Continued)

S107723165

Temperature Code: 4
Average Quantity: 10653
Maximum Quantity: 10653
Days On Site: 365

Name: C V S PHARMACY - DISTRIBUTION CENTER 880
Address: 8201 CHANCELLOR DRIVE
City,State,Zip: ORLANDO, FL 32809

Year: 2010
Facility Id: Not reported
Active Date: Not reported
Inactive Date: Not reported
Sale Pending: Not reported
Original Date: Not reported
PLOT Source: Not reported
Latitude: 28.44647
Longitude: -81.41
LEPC District: Not reported
Counties: Not reported
SERC: Not reported
Program Level: Not reported
PRIME: Not reported
SIC Code: Not reported
SIC Code 2: Not reported
NAICS Code: Not reported
Last Modified Date: Not reported
First Submit Date: Not reported
Data Submitted By: Not reported
Company Name: Not reported
Comments: Not reported

Chemical Code: 7439921
Chemical Name: Lead
Chemical State: SOLID
Location Name: Entire Facility
Container Code: R
Pressure Code: 1
Temperature Code: 4
Average Quantity: 297103
Maximum Quantity: 297103
Days On Site: 365

[Click this hyperlink](#) while viewing on your computer to access 1 additional FL_TIER2: record(s) in the EDR Site Report.

FW1102
ENE
1/4-1/2
0.299 mi.
1581 ft.

CVS DISTRIBUTION CENTER CVS 0880
8201 CHANCELLOR DRIVE
ORLANDO, FL 32809
Site 2 of 9 in cluster FW

FL TIER 2 **S115594318**
N/A

Actual:
99 ft.

TIER 2:

Focus Map:
5

Name: CVS DISTRIBUTION CENTER CVS 0880
Address: 8201 CHANCELLOR DRIVE
City,State,Zip: ORLANDO, FL 32809

Map ID
Direction
Distance
Elevation

MAP FINDINGS

Site

Database(s)
EDR ID Number
EPA ID Number

CVS DISTRIBUTION CENTER CVS 0880 (Continued)

S115594318

Year: 2015
Facility Id: 5411582
Active Date: Not reported
Inactive Date: Not reported
Sale Pending: Not reported
Original Date: Not reported
PLOT Source: Not reported
Latitude: 28.4445304870605
Longitude: -81.4105529785156
LEPC District: Not reported
Counties: Not reported
SERC: Not reported
Program Level: Not reported
PRIME: Not reported
SIC Code: 4225
SIC Code 2: Not reported
NAICS Code: 493110
Last Modified Date: 02/26/2016
First Submit Date: 02/26/2016
Data Submitted By: Nicole Wilkinson, Senior Environmental Manager
Company Name: CVS Orlando FL Distribution, LLC
Comments: Not reported

Contact:
Contact ID: Not reported
Year: 2015
Facility Id: 5411582
Contact Type: Emergency Contact
Contact Name: Greg Rogers
Contact Title: Not reported
Contact Phone: 609-685-8002
Contact 24Hr Phone: Not reported
Contact Telephone 2: 407-858-4105
Contact Telephone 3: 401-626-0874
Contact Telephone 4: 401-770-4099
Contact Telephone 5: 401-765-1500
Contact Telephone 6: 401-216-0138
Contact Email: gregory.rogers@cvscaremark.com

Name: CVS DISTRIBUTION CENTER CVS 0880
Address: 8201 CHANCELLOR DRIVE
City,State,Zip: ORLANDO, FL 32809

Year: 2014
Facility Id: 4998123
Active Date: Not reported
Inactive Date: Not reported
Sale Pending: Not reported
Original Date: Not reported
PLOT Source: Not reported
Latitude: 28.4445304870605
Longitude: -81.4105529785156
LEPC District: Not reported
Counties: Not reported
SERC: Not reported
Program Level: Not reported

Map ID
Direction
Distance
Elevation

MAP FINDINGS

Site

Database(s)

EDR ID Number
EPA ID Number

CVS DISTRIBUTION CENTER CVS 0880 (Continued)

S115594318

PRIME: Not reported
SIC Code: 4225
SIC Code 2: Not reported
NAICS Code: 493110
Last Modified Date: 03/03/2015
First Submit Date: 02/05/2015
Data Submitted By: PAT PERRY, CORP ENVIRONMENTAL DIRECTOR
Company Name: CVS Orlando FL Distribution, LLC
Comments: Not reported

Contact:

Contact ID: Not reported
Year: 2014
Facility Id: 4998123
Contact Type: Emergency Contact
Contact Name: Greg Rogers
Contact Title: Not reported
Contact Phone: 609-685-8002
Contact 24Hr Phone: Not reported
Contact Telephone 2: 407-858-4105
Contact Telephone 3: Not reported
Contact Telephone 4: Not reported
Contact Telephone 5: Not reported
Contact Telephone 6: Not reported
Contact Email: greg.rogers@cvscaremark.com

Name: CVS DISTRIBUTION CENTER CVS 0880
Address: 8201 CHANCELLOR DRIVE
City,State,Zip: ORLANDO, FL 32809

Year: 2013
Facility Id: 4567338
Active Date: Not reported
Inactive Date: Not reported
Sale Pending: Not reported
Original Date: Not reported
PLOT Source: Not reported
Latitude: 28.4445304870605
Longitude: -81.4105529785156
LEPC District: Not reported
Counties: Not reported
SERC: Not reported
Program Level: Not reported
PRIME: Not reported
SIC Code: 4225
SIC Code 2: Not reported
NAICS Code: 493110
Last Modified Date: 03/27/2014
First Submit Date: 03/27/2014
Data Submitted By: Pat Perry / DE Director
Company Name: CVS Orlando FL Distribution, LLC
Comments: Not reported

Contact:

Contact ID: Not reported
Year: 2013

Map ID
Direction
Distance
Elevation

MAP FINDINGS

Site

Database(s)

EDR ID Number
EPA ID Number

CVS DISTRIBUTION CENTER CVS 0880 (Continued)

S115594318

Facility Id: 4567338
Contact Type: Emergency Contact
Contact Name: Greg Rogers
Contact Title: Not reported
Contact Phone: 609-685-8002
Contact 24Hr Phone: Not reported
Contact Telephone 2: 407-858-4000
Contact Telephone 3: Not reported
Contact Telephone 4: Not reported
Contact Telephone 5: Not reported
Contact Telephone 6: Not reported
Contact Email: greg.rogers@cvscaremark.com

Name: CVS DISTRIBUTION CENTER CVS 0880
Address: 8201 CHANCELLOR DRIVE
City,State,Zip: ORLANDO, FL 32809

Year: 2012
Facility Id: 4041028
Active Date: Not reported
Inactive Date: Not reported
Sale Pending: Not reported
Original Date: Not reported
PLOT Source: Not reported
Latitude: 28.4445304870605
Longitude: -81.4105529785156
LEPC District: Not reported
Counties: Not reported
SERC: Not reported
Program Level: Not reported
PRIME: Not reported
SIC Code: 4225
SIC Code 2: Not reported
NAICS Code: 493110
Last Modified Date: 02/15/2013
First Submit Date: 02/15/2013
Data Submitted By: Greg Rogers / DC Director
Company Name: CVS Orlando FL Distribution, LLC
Comments: Not reported

Contact:
Contact ID: Not reported
Year: 2012
Facility Id: 4041028
Contact Type: Owner / Operator
Contact Name: CVS Orlando FL Distribution, LLC
Contact Title: Not reported
Contact Phone: 401-216-0138
Contact 24Hr Phone: Not reported
Contact Telephone 2: 401-765-1500
Contact Telephone 3: 401-765-1500
Contact Telephone 4: Not reported
Contact Telephone 5: Not reported
Contact Telephone 6: Not reported
Contact Email: Not reported

Map ID
Direction
Distance
Elevation

MAP FINDINGS

Site

Database(s)

EDR ID Number
EPA ID Number

CVS DISTRIBUTION CENTER CVS 0880 (Continued)

S115594318

Contact ID: Not reported
Year: 2012
Facility Id: 4041028
Contact Type: Emergency Contact
Contact Name: Ismael Rivera
Contact Title: Not reported
Contact Phone: 407-568-4081
Contact 24Hr Phone: Not reported
Contact Telephone 2: 407-858-4000
Contact Telephone 3: Not reported
Contact Telephone 4: Not reported
Contact Telephone 5: Not reported
Contact Telephone 6: Not reported
Contact Email: Not reported

Contact ID: Not reported
Year: 2012
Facility Id: 4041028
Contact Type: Regulatory Point of Contact
Contact Name: Paul Lucot
Contact Title: Not reported
Contact Phone: 401-770-7134
Contact 24Hr Phone: Not reported
Contact Telephone 2: 484-883-3842
Contact Telephone 3: Not reported
Contact Telephone 4: Not reported
Contact Telephone 5: Not reported
Contact Telephone 6: Not reported
Contact Email: Paul.Lucot@CVSCaremark.com

Contact ID: Not reported
Year: 2012
Facility Id: 4041028
Contact Type: Emergency Contact
Contact Name: Greg Rogers
Contact Title: Not reported
Contact Phone: 407-858-4000
Contact 24Hr Phone: Not reported
Contact Telephone 2: 609-685-8002
Contact Telephone 3: Not reported
Contact Telephone 4: Not reported
Contact Telephone 5: Not reported
Contact Telephone 6: Not reported
Contact Email: Not reported

Map ID
Direction
Distance
Elevation

MAP FINDINGS

Site

Database(s)

EDR ID Number
EPA ID Number

FW1103
ENE
1/4-1/2
0.299 mi.
1581 ft.

8201 CHANCELLOR DRIVE
ORLANDO, FL

Site 3 of 9 in cluster FW

FL SPILLS S105182754
N/A

Actual:
99 ft.

SPILLS:

OHMIT Incident Number: 15548
Incident Legacy: 98-01-3175Z
On-Scene Response: No
Criminal Indicator: No
Hurricane Indicator: No
Incident Date: 05/22/1998
Incident Status: Closed
Incident Report Date: Not reported

Focus Map:
5

FW1104
ENE
1/4-1/2
0.299 mi.
1581 ft.

CVS ORLANDO FL DISTRIBUTION LLC
8201 CHANCELLOR DR
ORLANDO, FL 32809

Site 4 of 9 in cluster FW

RCRA-LQG 1000698794
FLD041687658

Actual:
99 ft.

RCRA-LQG:

Date form received by agency: 04/13/2018
Facility name: CVS ORLANDO FL DISTRIBUTION LLC
Facility address: 8201 CHANCELLOR DR
ORLANDO, FL 32809-7657
EPA ID: FLD041687658
Contact: MATTHEW DENTCH
Contact address: 1 CVS DRIVE MC 2340
WOONSOCKET, RI 02895-0000
Contact country: US
Contact telephone: 401-770-4099
Contact email: MATTHEW.DENTCH@CVSCAREMARK.COM
EPA Region: 04
Land type: Private
Classification: Large Quantity Generator
Description: Handler: generates 1,000 kg or more of hazardous waste during any calendar month; or generates more than 1 kg of acutely hazardous waste during any calendar month; or generates more than 100 kg of any residue or contaminated soil, waste or other debris resulting from the cleanup of a spill, into or on any land or water, of acutely hazardous waste during any calendar month; or generates 1 kg or less of acutely hazardous waste during any calendar month, and accumulates more than 1 kg of acutely hazardous waste at any time; or generates 100 kg or less of any residue or contaminated soil, waste or other debris resulting from the cleanup of a spill, into or on any land or water, of acutely hazardous waste during any calendar month, and accumulates more than 100 kg of that material at any time

Focus Map:
5

Owner/Operator Summary:

Owner/operator name: CVS PHARMACY
Owner/operator address: 8201 CHANCELLOR DR
ORLANDO, FL 32809
Owner/operator country: US
Owner/operator telephone: Not reported
Owner/operator email: Not reported
Owner/operator fax: Not reported
Owner/operator extension: Not reported

Map ID
Direction
Distance
Elevation

MAP FINDINGS

Site

Database(s)

EDR ID Number
EPA ID Number

CVS ORLANDO FL DISTRIBUTION LLC (Continued)

1000698794

Legal status: Private
Owner/Operator Type: Owner
Owner/Op start date: 09/09/2004
Owner/Op end date: 09/27/2004

Owner/operator name: CVS ORLANDO FL DISTRIBUTION LLC
Owner/operator address: 8201 CHANCELLOR DR
ORLANDO, FL 32809

Owner/operator country: US
Owner/operator telephone: 407-858-4000
Owner/operator email: Not reported
Owner/operator fax: Not reported
Owner/operator extension: Not reported
Legal status: Private
Owner/Operator Type: Operator
Owner/Op start date: 10/07/2004
Owner/Op end date: Not reported

Owner/operator name: PACIFIC LIFE INS CO
Owner/operator address: 700 NEWPORT CENTER DR
NEWPORT BEACH, CA 92660

Owner/operator country: US
Owner/operator telephone: Not reported
Owner/operator email: Not reported
Owner/operator fax: Not reported
Owner/operator extension: Not reported
Legal status: Private
Owner/Operator Type: Owner
Owner/Op start date: 09/09/2004
Owner/Op end date: 05/10/2012

Owner/operator name: THOMAS WALTERS
Owner/operator address: P O BOX 31000
ORLANDO, FL 32867

Owner/operator country: US
Owner/operator telephone: Not reported
Owner/operator email: Not reported
Owner/operator fax: Not reported
Owner/operator extension: Not reported
Legal status: Private
Owner/Operator Type: Owner
Owner/Op start date: 07/17/2003
Owner/Op end date: 09/09/2004

Owner/operator name: LIBERTY PROPERTY LIMITED PARTNERSHIP
Owner/operator address: 2400 LAKE ORANGE DRIVE, SUITE
ORLANDO, FL 32837

Owner/operator country: US
Owner/operator telephone: 407-447-1776
Owner/operator email: Not reported
Owner/operator fax: Not reported
Owner/operator extension: Not reported
Legal status: Private
Owner/Operator Type: Owner
Owner/Op start date: 10/01/2004
Owner/Op end date: 07/09/2018

Map ID
Direction
Distance
Elevation

MAP FINDINGS

Site

Database(s)

EDR ID Number
EPA ID Number

CVS ORLANDO FL DISTRIBUTION LLC (Continued)

1000698794

Owner/operator name: ALLEGRA ORLANDO LLC
Owner/operator address: 1111 BRICKELLE AVE SUITE 2175
MIAMI, FL 33131
Owner/operator country: US
Owner/operator telephone: Not reported
Owner/operator email: Not reported
Owner/operator fax: Not reported
Owner/operator extension: Not reported
Legal status: Private
Owner/Operator Type: Owner
Owner/Op start date: 08/01/2004
Owner/Op end date: Not reported

Owner/operator name: ECKERDS
Owner/operator address: 8201 CHANCELLOR DR
ORLANDO, FL 32809
Owner/operator country: US
Owner/operator telephone: Not reported
Owner/operator email: Not reported
Owner/operator fax: Not reported
Owner/operator extension: Not reported
Legal status: Private
Owner/Operator Type: Owner
Owner/Op start date: 09/09/2004
Owner/Op end date: 09/27/2004

Handler Activities Summary:

U.S. importer of hazardous waste: No
Mixed waste (haz. and radioactive): No
Recycler of hazardous waste: No
Transporter of hazardous waste: No
Treater, storer or disposer of HW: No
Underground injection activity: No
On-site burner exemption: No
Furnace exemption: No
Used oil fuel burner: No
Used oil processor: No
User oil refiner: No
Used oil fuel marketer to burner: No
Used oil Specification marketer: No
Used oil transfer facility: No
Used oil transporter: No

Historical Generators:

Date form received by agency: 03/12/2018
Site name: CVS ORLANDO FL DISTRIBUTION LLC
Classification: Large Quantity Generator

Date form received by agency: 03/12/2018
Site name: CVS ORLANDO FL DISTRIBUTION LLC
Classification: Large Quantity Generator

Date form received by agency: 07/25/2016
Site name: CVS ORLANDO FL DISTRIBUTION LLC
Classification: Large Quantity Generator

Map ID
Direction
Distance
Elevation

MAP FINDINGS

Site

Database(s)

EDR ID Number
EPA ID Number

CVS ORLANDO FL DISTRIBUTION LLC (Continued)

1000698794

Date form received by agency: 03/02/2016
Site name: CVS ORLANDO FL DISTRIBUTION LLC
Classification: Large Quantity Generator

Date form received by agency: 03/02/2016
Site name: CVS ORLANDO FL DISTRIBUTION, L.L.C.
Classification: Large Quantity Generator

Date form received by agency: 06/26/2014
Site name: CVS ORLANDO FL DISTRIBUTION, L.L.C.
Classification: Large Quantity Generator

Date form received by agency: 02/28/2014
Site name: CVS ORLANDO FL DISTRIBUTION LLC
Classification: Large Quantity Generator

Date form received by agency: 04/05/2012
Site name: CVS ORLANDO FL DISTRIBUTION, L.L.C.
Classification: Large Quantity Generator

Date form received by agency: 04/02/2012
Site name: CVS ORLANDO FL DISTRIBUTION LLC
Classification: Large Quantity Generator

Date form received by agency: 11/24/2010
Site name: CVS ORLANDO FL DISTRIBUTION LLC
Classification: Small Quantity Generator

Date form received by agency: 09/09/2004
Site name: CVS PHARMACY
Classification: Small Quantity Generator

Hazardous Waste Summary:

. Waste code: D001
. Waste name: IGNITABLE WASTE

. Waste code: D002
. Waste name: CORROSIVE WASTE

. Waste code: D006
. Waste name: CADMIUM

. Waste code: D007
. Waste name: CHROMIUM

. Waste code: D008
. Waste name: LEAD

. Waste code: D009
. Waste name: MERCURY

. Waste code: D010
. Waste name: SELENIUM

. Waste code: D011
. Waste name: SILVER

Map ID
Direction
Distance
Elevation

MAP FINDINGS

Site

Database(s)

EDR ID Number
EPA ID Number

CVS ORLANDO FL DISTRIBUTION LLC (Continued)

1000698794

- . Waste code: D018
. Waste name: BENZENE
- . Waste code: D019
. Waste name: CARBON TETRACHLORIDE
- . Waste code: D024
. Waste name: M-CRESOL
- . Waste code: D026
. Waste name: CRESOL
- . Waste code: D035
. Waste name: METHYL ETHYL KETONE
- . Waste code: D040
. Waste name: TRICHLORETHYLENE
- . Waste code: F001
. Waste name: THE FOLLOWING SPENT HALOGENATED SOLVENTS USED IN DEGREASING: TETRACHLOROETHYLENE, TRICHLORETHYLENE, METHYLENE CHLORIDE, 1,1,1-TRICHLOROETHANE, CARBON TETRACHLORIDE AND CHLORINATED FLUOROCARBONS; ALL SPENT SOLVENT MIXTURES/BLENDS USED IN DEGREASING CONTAINING, BEFORE USE, A TOTAL OF TEN PERCENT OR MORE (BY VOLUME) OF ONE OR MORE OF THE ABOVE HALOGENATED SOLVENTS OR THOSE SOLVENTS LISTED IN F002, F004, AND F005; AND STILL BOTTOMS FROM THE RECOVERY OF THESE SPENT SOLVENTS AND SPENT SOLVENT MIXTURES.
- . Waste code: F002
. Waste name: THE FOLLOWING SPENT HALOGENATED SOLVENTS: TETRACHLOROETHYLENE, METHYLENE CHLORIDE, TRICHLOROETHYLENE, 1,1,1-TRICHLOROETHANE, CHLOROBENZENE, 1,1,2-TRICHLORO-1,2,2-TRIFLUOROETHANE, ORTHO-DICHLOROBENZENE, TRICHLOROFLUOROMETHANE, AND 1,1,2, TRICHLOROETHANE; ALL SPENT SOLVENT MIXTURES/BLENDS CONTAINING, BEFORE USE, A TOTAL OF TEN PERCENT OR MORE (BY VOLUME) OF ONE OR MORE OF THE ABOVE HALOGENATED SOLVENTS OR THOSE SOLVENTS LISTED IN F001, F004, AND F005; AND STILL BOTTOMS FROM THE RECOVERY OF THESE SPENT SOLVENTS AND SPENT SOLVENT MIXTURES.
- . Waste code: F003
. Waste name: THE FOLLOWING SPENT NONHALOGENATED SOLVENTS: XYLENE, ACETONE, ETHYL ACETATE, ETHYL BENZENE, ETHYL ETHER, METHYL ISOBUTYL KETONE, N-BUTYL ALCOHOL, CYCLOHEXANONE, AND METHANOL; ALL SPENT SOLVENT MIXTURES/BLENDS CONTAINING, BEFORE USE, ONLY THE ABOVE SPENT NONHALOGENATED SOLVENTS; AND ALL SPENT SOLVENT MIXTURES/BLENDS CONTAINING, BEFORE USE, ONE OR MORE OF THE ABOVE NONHALOGENATED SOLVENTS, AND A TOTAL OF TEN PERCENT OR MORE (BY VOLUME) OF ONE OR MORE OF THOSE SOLVENTS LISTED IN F001, F002, F004, AND F005; AND STILL BOTTOMS FROM THE RECOVERY OF THESE SPENT SOLVENTS AND SPENT SOLVENT MIXTURES.
- . Waste code: F005
. Waste name: THE FOLLOWING SPENT NONHALOGENATED SOLVENTS: TOLUENE, METHYL ETHYL KETONE, CARBON DISULFIDE, ISOBUTANOL, PYRIDINE, BENZENE, 2-ETHOXYETHANOL, AND 2-NITROPROPANE; ALL SPENT SOLVENT MIXTURES/BLENDS CONTAINING, BEFORE USE, A TOTAL OF TEN PERCENT OR MORE (BY VOLUME) OF ONE OR MORE OF THE ABOVE NONHALOGENATED SOLVENTS OR THOSE SOLVENTS

Map ID
Direction
Distance
Elevation

MAP FINDINGS

Site

Database(s)

EDR ID Number
EPA ID Number

CVS ORLANDO FL DISTRIBUTION LLC (Continued)

1000698794

LISTED IN F001, F002, OR F004; AND STILL BOTTOMS FROM THE RECOVERY OF THESE SPENT SOLVENTS AND SPENT SOLVENT MIXTURES.

- . Waste code: P001
- . Waste name: 2H-1-BENZOPYRAN-2-ONE, 4-HYDROXY-3-(3-OXO-1-PHENYLBUTYL)-, & SALTS, WHEN PRESENT AT CONCENTRATIONS GREATER THAN 0.3% (OR) WARFARIN, & SALTS, WHEN PRESENT AT CONCENTRATIONS GREATER THAN 0.3%

- . Waste code: P075
- . Waste name: NICOTINE, & SALTS (OR) PYRIDINE, 3-(1-METHYL-2-PYRROLIDINYL)-,(S)-, & SALTS

- . Waste code: U002
- . Waste name: 2-PROPANONE (I) (OR) ACETONE (I)

- . Waste code: U112
- . Waste name: ACETIC ACID, ETHYL ESTER (I) (OR) ETHYL ACETATE (I)

- . Waste code: U122
- . Waste name: FORMALDEHYDE

- . Waste code: U125
- . Waste name: 2-FURANCARBOXALDEHYDE (I) (OR) FURFURAL (I)

- . Waste code: U128
- . Waste name: 1,3-BUTADIENE, 1,1,2,3,4,4-HEXACHLORO- (OR) HEXACHLOROBUTADIENE

- . Waste code: U129
- . Waste name: CYCLOHEXANE, 1,2,3,4,5,6-HEXACHLORO-, (1ALPHA, 2ALPHA, 3BETA, 4ALPHA, 5ALPHA, 6BETA)- (OR) LINDANE

- . Waste code: U165
- . Waste name: NAPHTHALENE

Biennial Reports:

Last Biennial Reporting Year: 2017

Annual Waste Handled:

- Waste code: D001
- Waste name: IGNITABLE HAZARDOUS WASTES ARE THOSE WASTES WHICH HAVE A FLASHPOINT OF LESS THAN 140 DEGREES FAHRENHEIT AS DETERMINED BY A PENSKY-MARTENS CLOSED CUP FLASH POINT TESTER. ANOTHER METHOD OF DETERMINING THE FLASH POINT OF A WASTE IS TO REVIEW THE MATERIAL SAFETY DATA SHEET, WHICH CAN BE OBTAINED FROM THE MANUFACTURER OR DISTRIBUTOR OF THE MATERIAL. LACQUER THINNER IS AN EXAMPLE OF A COMMONLY USED SOLVENT WHICH WOULD BE CONSIDERED AS IGNITABLE HAZARDOUS WASTE.

Amount (Lbs): 2706.5

- Waste code: D002
- Waste name: A WASTE WHICH HAS A PH OF LESS THAN 2 OR GREATER THAN 12.5 IS CONSIDERED TO BE A CORROSIVE HAZARDOUS WASTE. SODIUM HYDROXIDE, A CAUSTIC SOLUTION WITH A HIGH PH, IS OFTEN USED BY INDUSTRIES TO CLEAN OR DEGREASE PARTS. HYDROCHLORIC ACID, A SOLUTION WITH A LOW PH, IS USED BY MANY INDUSTRIES TO CLEAN METAL PARTS PRIOR TO PAINTING. WHEN THESE CAUSTIC OR ACID SOLUTIONS BECOME CONTAMINATED AND MUST BE DISPOSED, THE WASTE WOULD BE A CORROSIVE HAZARDOUS WASTE.

Amount (Lbs): 2846.9

Map ID
Direction
Distance
Elevation

MAP FINDINGS

Site

Database(s)

EDR ID Number
EPA ID Number

CVS ORLANDO FL DISTRIBUTION LLC (Continued)

1000698794

Waste code: D006
Waste name: CADMIUM
Amount (Lbs): 1191.1

Waste code: D008
Waste name: LEAD
Amount (Lbs): 1191.1

Waste code: D009
Waste name: MERCURY
Amount (Lbs): 51.2

Waste code: D010
Waste name: SELENIUM
Amount (Lbs): 1191.1

Waste code: D018
Waste name: BENZENE
Amount (Lbs): 1191.1

Waste code: D019
Waste name: CARBON TETRACHLORIDE
Amount (Lbs): 1191.1

Facility Has Received Notices of Violations:

Regulation violated: 262.34(c)(1)(ii)
Area of violation: Generators - Pre-transport
Date violation determined: 07/20/2016
Date achieved compliance: 07/20/2016
Violation lead agency: State
Enforcement action: Not reported
Enforcement action date: Not reported
Enf. disposition status: Not reported
Enf. disp. status date: Not reported
Enforcement lead agency: Not reported
Proposed penalty amount: Not reported
Final penalty amount: Not reported
Paid penalty amount: Not reported

Regulation violated: 279.22(c)(1), 62-710.401(6)
Area of violation: Used Oil - Generators
Date violation determined: 07/20/2016
Date achieved compliance: 07/22/2016
Violation lead agency: State
Enforcement action: Not reported
Enforcement action date: Not reported
Enf. disposition status: Not reported
Enf. disp. status date: Not reported
Enforcement lead agency: Not reported
Proposed penalty amount: Not reported
Final penalty amount: Not reported
Paid penalty amount: Not reported

Regulation violated: 262.11
Area of violation: Generators - General
Date violation determined: 07/20/2016

Map ID
Direction
Distance
Elevation

MAP FINDINGS

Site

Database(s)

EDR ID Number
EPA ID Number

CVS ORLANDO FL DISTRIBUTION LLC (Continued)

1000698794

Date achieved compliance: 09/09/2016
Violation lead agency: State
Enforcement action: Not reported
Enforcement action date: Not reported
Enf. disposition status: Not reported
Enf. disp. status date: Not reported
Enforcement lead agency: Not reported
Proposed penalty amount: Not reported
Final penalty amount: Not reported
Paid penalty amount: Not reported

Regulation violated: 62-737.400(5)(b)1.
Area of violation: State Statute or Regulation
Date violation determined: 07/20/2016
Date achieved compliance: 07/20/2016
Violation lead agency: State
Enforcement action: Not reported
Enforcement action date: Not reported
Enf. disposition status: Not reported
Enf. disp. status date: Not reported
Enforcement lead agency: Not reported
Proposed penalty amount: Not reported
Final penalty amount: Not reported
Paid penalty amount: Not reported

Regulation violated: 62-730.160(5)
Area of violation: State Statute or Regulation
Date violation determined: 07/20/2016
Date achieved compliance: 09/09/2016
Violation lead agency: State
Enforcement action: Not reported
Enforcement action date: Not reported
Enf. disposition status: Not reported
Enf. disp. status date: Not reported
Enforcement lead agency: Not reported
Proposed penalty amount: Not reported
Final penalty amount: Not reported
Paid penalty amount: Not reported

Regulation violated: 262.20(a)(1)
Area of violation: Generators - Manifest
Date violation determined: 11/17/2010
Date achieved compliance: 06/21/2011
Violation lead agency: State
Enforcement action: DEP MEETING
Enforcement action date: 04/05/2011
Enf. disposition status: Not reported
Enf. disp. status date: Not reported
Enforcement lead agency: State
Proposed penalty amount: Not reported
Final penalty amount: Not reported
Paid penalty amount: Not reported

Regulation violated: 262.34(a)(2), 262.34(a)(3)
Area of violation: Generators - Pre-transport
Date violation determined: 11/17/2010
Date achieved compliance: 04/05/2011

Map ID
Direction
Distance
Elevation

MAP FINDINGS

Site

Database(s)

EDR ID Number
EPA ID Number

CVS ORLANDO FL DISTRIBUTION LLC (Continued)

1000698794

Violation lead agency: State
Enforcement action: DEP MEETING
Enforcement action date: 04/05/2011
Enf. disposition status: Not reported
Enf. disp. status date: Not reported
Enforcement lead agency: State
Proposed penalty amount: Not reported
Final penalty amount: Not reported
Paid penalty amount: Not reported

Regulation violated: 262.42(b)
Area of violation: Generators - Records/Reporting
Date violation determined: 11/17/2010
Date achieved compliance: 04/05/2011
Violation lead agency: State
Enforcement action: DEP MEETING
Enforcement action date: 04/05/2011
Enf. disposition status: Not reported
Enf. disp. status date: Not reported
Enforcement lead agency: State
Proposed penalty amount: Not reported
Final penalty amount: Not reported
Paid penalty amount: Not reported

Regulation violated: 262.34(d)(5)(iii)
Area of violation: Generators - Pre-transport
Date violation determined: 11/17/2010
Date achieved compliance: 05/17/2011
Violation lead agency: State
Enforcement action: DEP WARNING LETTER
Enforcement action date: 02/15/2011
Enf. disposition status: Not reported
Enf. disp. status date: Not reported
Enforcement lead agency: State
Proposed penalty amount: Not reported
Final penalty amount: Not reported
Paid penalty amount: Not reported

Regulation violated: 62-710.850(5)(a)
Area of violation: State Statute or Regulation
Date violation determined: 11/17/2010
Date achieved compliance: 04/05/2011
Violation lead agency: State
Enforcement action: DEP WARNING LETTER
Enforcement action date: 02/15/2011
Enf. disposition status: Not reported
Enf. disp. status date: Not reported
Enforcement lead agency: State
Proposed penalty amount: Not reported
Final penalty amount: Not reported
Paid penalty amount: Not reported

Regulation violated: 279.22(c)(1), 62-710.401(6)
Area of violation: Used Oil - Generators
Date violation determined: 11/17/2010
Date achieved compliance: 04/05/2011
Violation lead agency: State

Map ID
Direction
Distance
Elevation

MAP FINDINGS

Site

Database(s)

EDR ID Number
EPA ID Number

CVS ORLANDO FL DISTRIBUTION LLC (Continued)

1000698794

Enforcement action: DEP MEETING
Enforcement action date: 04/05/2011
Enf. disposition status: Not reported
Enf. disp. status date: Not reported
Enforcement lead agency: State
Proposed penalty amount: Not reported
Final penalty amount: Not reported
Paid penalty amount: Not reported

Regulation violated: 262.11
Area of violation: Generators - General
Date violation determined: 11/17/2010
Date achieved compliance: 04/05/2011
Violation lead agency: State
Enforcement action: DEP MEETING
Enforcement action date: 04/05/2011
Enf. disposition status: Not reported
Enf. disp. status date: Not reported
Enforcement lead agency: State
Proposed penalty amount: Not reported
Final penalty amount: Not reported
Paid penalty amount: Not reported

Regulation violated: 262.42(b)
Area of violation: Generators - Records/Reporting
Date violation determined: 11/17/2010
Date achieved compliance: 04/05/2011
Violation lead agency: State
Enforcement action: DEP WARNING LETTER
Enforcement action date: 02/15/2011
Enf. disposition status: Not reported
Enf. disp. status date: Not reported
Enforcement lead agency: State
Proposed penalty amount: Not reported
Final penalty amount: Not reported
Paid penalty amount: Not reported

Regulation violated: 265.174, 62-730.160(6)
Area of violation: TSD IS-Container Use and Management
Date violation determined: 11/17/2010
Date achieved compliance: 04/05/2011
Violation lead agency: State
Enforcement action: DEP WARNING LETTER
Enforcement action date: 02/15/2011
Enf. disposition status: Not reported
Enf. disp. status date: Not reported
Enforcement lead agency: State
Proposed penalty amount: Not reported
Final penalty amount: Not reported
Paid penalty amount: Not reported

Regulation violated: 262.11
Area of violation: Generators - General
Date violation determined: 11/17/2010
Date achieved compliance: 04/05/2011
Violation lead agency: State
Enforcement action: DEP SHORT FORM CONSENT ORDER

Map ID
Direction
Distance
Elevation

MAP FINDINGS

Site

Database(s)

EDR ID Number
EPA ID Number

CVS ORLANDO FL DISTRIBUTION LLC (Continued)

1000698794

Enforcement action date: 11/10/2011
Enf. disposition status: Not reported
Enf. disp. status date: Not reported
Enforcement lead agency: State
Proposed penalty amount: Not reported
Final penalty amount: 19530
Paid penalty amount: 4306

Regulation violated: 262.34(a)(2), 262.34(a)(3)
Area of violation: Generators - Pre-transport
Date violation determined: 11/17/2010
Date achieved compliance: 04/05/2011
Violation lead agency: State
Enforcement action: DEP SHORT FORM CONSENT ORDER
Enforcement action date: 11/10/2011
Enf. disposition status: Not reported
Enf. disp. status date: Not reported
Enforcement lead agency: State
Proposed penalty amount: Not reported
Final penalty amount: 19530
Paid penalty amount: 4306

Regulation violated: 265.174, 62-730.160(6)
Area of violation: TSD IS-Container Use and Management
Date violation determined: 11/17/2010
Date achieved compliance: 04/05/2011
Violation lead agency: State
Enforcement action: DEP SHORT FORM CONSENT ORDER
Enforcement action date: 11/10/2011
Enf. disposition status: Not reported
Enf. disp. status date: Not reported
Enforcement lead agency: State
Proposed penalty amount: Not reported
Final penalty amount: 19530
Paid penalty amount: 4306

Regulation violated: 62-710.850(5)(a)
Area of violation: State Statute or Regulation
Date violation determined: 11/17/2010
Date achieved compliance: 04/05/2011
Violation lead agency: State
Enforcement action: DEP MEETING
Enforcement action date: 04/05/2011
Enf. disposition status: Not reported
Enf. disp. status date: Not reported
Enforcement lead agency: State
Proposed penalty amount: Not reported
Final penalty amount: Not reported
Paid penalty amount: Not reported

Regulation violated: 265.174, 62-730.160(6)
Area of violation: TSD IS-Container Use and Management
Date violation determined: 11/17/2010
Date achieved compliance: 04/05/2011
Violation lead agency: State
Enforcement action: DEP MEETING
Enforcement action date: 04/05/2011

Map ID
Direction
Distance
Elevation

MAP FINDINGS

Site

Database(s)

EDR ID Number
EPA ID Number

CVS ORLANDO FL DISTRIBUTION LLC (Continued)

1000698794

Enf. disposition status: Not reported
Enf. disp. status date: Not reported
Enforcement lead agency: State
Proposed penalty amount: Not reported
Final penalty amount: Not reported
Paid penalty amount: Not reported

Regulation violated: 262.34(d)(5)(iii)
Area of violation: Generators - Pre-transport
Date violation determined: 11/17/2010
Date achieved compliance: 05/17/2011
Violation lead agency: State
Enforcement action: DEP MEETING
Enforcement action date: 04/05/2011
Enf. disposition status: Not reported
Enf. disp. status date: Not reported
Enforcement lead agency: State
Proposed penalty amount: Not reported
Final penalty amount: Not reported
Paid penalty amount: Not reported

Regulation violated: 273.15(a), 62-737.400(7)
Area of violation: Universal Waste - Small Quantity Handlers
Date violation determined: 11/17/2010
Date achieved compliance: 04/05/2011
Violation lead agency: State
Enforcement action: DEP MEETING
Enforcement action date: 04/05/2011
Enf. disposition status: Not reported
Enf. disp. status date: Not reported
Enforcement lead agency: State
Proposed penalty amount: Not reported
Final penalty amount: Not reported
Paid penalty amount: Not reported

Regulation violated: 273.13(d)(1), 273.14(e), 62-737.400
Area of violation: Universal Waste - Small Quantity Handlers
Date violation determined: 11/17/2010
Date achieved compliance: 04/05/2011
Violation lead agency: State
Enforcement action: DEP WARNING LETTER
Enforcement action date: 02/15/2011
Enf. disposition status: Not reported
Enf. disp. status date: Not reported
Enforcement lead agency: State
Proposed penalty amount: Not reported
Final penalty amount: Not reported
Paid penalty amount: Not reported

Regulation violated: 279.22(c)(1), 62-710.401(6)
Area of violation: Used Oil - Generators
Date violation determined: 11/17/2010
Date achieved compliance: 04/05/2011
Violation lead agency: State
Enforcement action: DEP WARNING LETTER
Enforcement action date: 02/15/2011
Enf. disposition status: Not reported

Map ID
Direction
Distance
Elevation

MAP FINDINGS

Site

Database(s)

EDR ID Number
EPA ID Number

CVS ORLANDO FL DISTRIBUTION LLC (Continued)

1000698794

Enf. disp. status date: Not reported
Enforcement lead agency: State
Proposed penalty amount: Not reported
Final penalty amount: Not reported
Paid penalty amount: Not reported

Regulation violated: 262.42(b)
Area of violation: Generators - Records/Reporting
Date violation determined: 11/17/2010
Date achieved compliance: 04/05/2011
Violation lead agency: State
Enforcement action: DEP SHORT FORM CONSENT ORDER
Enforcement action date: 11/10/2011
Enf. disposition status: Not reported
Enf. disp. status date: Not reported
Enforcement lead agency: State
Proposed penalty amount: Not reported
Final penalty amount: 19530
Paid penalty amount: 4306

Regulation violated: 273.15(a), 62-737.400(7)
Area of violation: Universal Waste - Small Quantity Handlers
Date violation determined: 11/17/2010
Date achieved compliance: 04/05/2011
Violation lead agency: State
Enforcement action: DEP SHORT FORM CONSENT ORDER
Enforcement action date: 11/10/2011
Enf. disposition status: Not reported
Enf. disp. status date: Not reported
Enforcement lead agency: State
Proposed penalty amount: Not reported
Final penalty amount: 19530
Paid penalty amount: 4306

Regulation violated: 262.20(a)(1)
Area of violation: Generators - Manifest
Date violation determined: 11/17/2010
Date achieved compliance: 06/21/2011
Violation lead agency: State
Enforcement action: DEP WARNING LETTER
Enforcement action date: 02/15/2011
Enf. disposition status: Not reported
Enf. disp. status date: Not reported
Enforcement lead agency: State
Proposed penalty amount: Not reported
Final penalty amount: Not reported
Paid penalty amount: Not reported

Regulation violated: 279.22(c)(1), 62-710.401(6)
Area of violation: Used Oil - Generators
Date violation determined: 11/17/2010
Date achieved compliance: 04/05/2011
Violation lead agency: State
Enforcement action: DEP SHORT FORM CONSENT ORDER
Enforcement action date: 11/10/2011
Enf. disposition status: Not reported
Enf. disp. status date: Not reported

Map ID
Direction
Distance
Elevation

MAP FINDINGS

Site

Database(s)

EDR ID Number
EPA ID Number

CVS ORLANDO FL DISTRIBUTION LLC (Continued)

1000698794

Enforcement lead agency: State
Proposed penalty amount: Not reported
Final penalty amount: 19530
Paid penalty amount: 4306

Regulation violated: 273.13(d)(1), 273.14(e), 62-737.400
Area of violation: Universal Waste - Small Quantity Handlers
Date violation determined: 11/17/2010
Date achieved compliance: 04/05/2011
Violation lead agency: State
Enforcement action: DEP SHORT FORM CONSENT ORDER
Enforcement action date: 11/10/2011
Enf. disposition status: Not reported
Enf. disp. status date: Not reported
Enforcement lead agency: State
Proposed penalty amount: Not reported
Final penalty amount: 19530
Paid penalty amount: 4306

Regulation violated: 262.34(d)(5)(iii)
Area of violation: Generators - Pre-transport
Date violation determined: 11/17/2010
Date achieved compliance: 05/17/2011
Violation lead agency: State
Enforcement action: DEP SHORT FORM CONSENT ORDER
Enforcement action date: 11/10/2011
Enf. disposition status: Not reported
Enf. disp. status date: Not reported
Enforcement lead agency: State
Proposed penalty amount: Not reported
Final penalty amount: 19530
Paid penalty amount: 4306

Regulation violated: 262.11
Area of violation: Generators - General
Date violation determined: 11/17/2010
Date achieved compliance: 04/05/2011
Violation lead agency: State
Enforcement action: DEP WARNING LETTER
Enforcement action date: 02/15/2011
Enf. disposition status: Not reported
Enf. disp. status date: Not reported
Enforcement lead agency: State
Proposed penalty amount: Not reported
Final penalty amount: Not reported
Paid penalty amount: Not reported

Regulation violated: 62-710.850(5)(a)
Area of violation: State Statute or Regulation
Date violation determined: 11/17/2010
Date achieved compliance: 04/05/2011
Violation lead agency: State
Enforcement action: DEP SHORT FORM CONSENT ORDER
Enforcement action date: 11/10/2011
Enf. disposition status: Not reported
Enf. disp. status date: Not reported
Enforcement lead agency: State

Map ID
Direction
Distance
Elevation

MAP FINDINGS

Site

Database(s)

EDR ID Number
EPA ID Number

CVS ORLANDO FL DISTRIBUTION LLC (Continued)

1000698794

Proposed penalty amount: Not reported
Final penalty amount: 19530
Paid penalty amount: 4306

Regulation violated: 262.34(a)(2), 262.34(a)(3)
Area of violation: Generators - Pre-transport
Date violation determined: 11/17/2010
Date achieved compliance: 04/05/2011
Violation lead agency: State
Enforcement action: DEP WARNING LETTER
Enforcement action date: 02/15/2011
Enf. disposition status: Not reported
Enf. disp. status date: Not reported
Enforcement lead agency: State
Proposed penalty amount: Not reported
Final penalty amount: Not reported
Paid penalty amount: Not reported

Regulation violated: 262.20(a)(1)
Area of violation: Generators - Manifest
Date violation determined: 11/17/2010
Date achieved compliance: 06/21/2011
Violation lead agency: State
Enforcement action: DEP SHORT FORM CONSENT ORDER
Enforcement action date: 11/10/2011
Enf. disposition status: Not reported
Enf. disp. status date: Not reported
Enforcement lead agency: State
Proposed penalty amount: Not reported
Final penalty amount: 19530
Paid penalty amount: 4306

Regulation violated: 273.13(d)(1), 273.14(e), 62-737.400
Area of violation: Universal Waste - Small Quantity Handlers
Date violation determined: 11/17/2010
Date achieved compliance: 04/05/2011
Violation lead agency: State
Enforcement action: DEP MEETING
Enforcement action date: 04/05/2011
Enf. disposition status: Not reported
Enf. disp. status date: Not reported
Enforcement lead agency: State
Proposed penalty amount: Not reported
Final penalty amount: Not reported
Paid penalty amount: Not reported

Regulation violated: 273.15(a), 62-737.400(7)
Area of violation: Universal Waste - Small Quantity Handlers
Date violation determined: 11/17/2010
Date achieved compliance: 04/05/2011
Violation lead agency: State
Enforcement action: DEP WARNING LETTER
Enforcement action date: 02/15/2011
Enf. disposition status: Not reported
Enf. disp. status date: Not reported
Enforcement lead agency: State
Proposed penalty amount: Not reported

Map ID
Direction
Distance
Elevation

MAP FINDINGS

Site

Database(s)

EDR ID Number
EPA ID Number

CVS ORLANDO FL DISTRIBUTION LLC (Continued)

1000698794

Final penalty amount: Not reported
Paid penalty amount: Not reported

Regulation violated: GOR:265.37 :Previous citation: 265.
Area of violation: TSD IS-Thermal Treatment
Date violation determined: 07/08/2003
Date achieved compliance: 06/18/2004
Violation lead agency: State
Enforcement action: DEP SHORT FORM CONSENT ORDER
Enforcement action date: 07/09/2004
Enf. disposition status: Not reported
Enf. disp. status date: Not reported
Enforcement lead agency: State
Proposed penalty amount: Not reported
Final penalty amount: 105200
Paid penalty amount: 105200

Regulation violated: GOR:262.34(d)(5)(ii)
Area of violation: Generators - Pre-transport
Date violation determined: 07/08/2003
Date achieved compliance: 06/18/2004
Violation lead agency: State
Enforcement action: DEP SHORT FORM CONSENT ORDER
Enforcement action date: 07/09/2004
Enf. disposition status: Not reported
Enf. disp. status date: Not reported
Enforcement lead agency: State
Proposed penalty amount: Not reported
Final penalty amount: 105200
Paid penalty amount: 105200

Regulation violated: GOR:262.34(d)(5)(ii)
Area of violation: Generators - Pre-transport
Date violation determined: 07/08/2003
Date achieved compliance: 06/18/2004
Violation lead agency: State
Enforcement action: DEP MEETING
Enforcement action date: 10/07/2003
Enf. disposition status: Not reported
Enf. disp. status date: Not reported
Enforcement lead agency: State
Proposed penalty amount: Not reported
Final penalty amount: Not reported
Paid penalty amount: Not reported

Regulation violated: GOR:265.37 :Previous citation: 265.
Area of violation: TSD IS-Thermal Treatment
Date violation determined: 07/08/2003
Date achieved compliance: 06/18/2004
Violation lead agency: State
Enforcement action: DEP WARNING LETTER
Enforcement action date: 09/05/2003
Enf. disposition status: Not reported
Enf. disp. status date: Not reported
Enforcement lead agency: State
Proposed penalty amount: Not reported
Final penalty amount: Not reported

Map ID
Direction
Distance
Elevation

MAP FINDINGS

Site

Database(s)

EDR ID Number
EPA ID Number

CVS ORLANDO FL DISTRIBUTION LLC (Continued)

1000698794

Paid penalty amount: Not reported

Regulation violated: UGN:62-710.850(b)
Area of violation: State Statute or Regulation
Date violation determined: 07/08/2003
Date achieved compliance: 06/18/2004
Violation lead agency: State
Enforcement action: DEP MEETING
Enforcement action date: 10/07/2003
Enf. disposition status: Not reported
Enf. disp. status date: Not reported
Enforcement lead agency: State
Proposed penalty amount: Not reported
Final penalty amount: Not reported
Paid penalty amount: Not reported

Regulation violated: GGR:262.12
Area of violation: Generators - General
Date violation determined: 07/08/2003
Date achieved compliance: 06/18/2004
Violation lead agency: State
Enforcement action: DEP WARNING LETTER
Enforcement action date: 09/05/2003
Enf. disposition status: Not reported
Enf. disp. status date: Not reported
Enforcement lead agency: State
Proposed penalty amount: Not reported
Final penalty amount: Not reported
Paid penalty amount: Not reported

Regulation violated: GOR:262.34(d)(5)(iii) :Previous cit
Area of violation: Generators - Pre-transport
Date violation determined: 07/08/2003
Date achieved compliance: 06/18/2004
Violation lead agency: State
Enforcement action: DEP MEETING
Enforcement action date: 10/07/2003
Enf. disposition status: Not reported
Enf. disp. status date: Not reported
Enforcement lead agency: State
Proposed penalty amount: Not reported
Final penalty amount: Not reported
Paid penalty amount: Not reported

Regulation violated: GGR:262.12
Area of violation: Generators - General
Date violation determined: 07/08/2003
Date achieved compliance: 06/18/2004
Violation lead agency: State
Enforcement action: DEP SHORT FORM CONSENT ORDER
Enforcement action date: 07/09/2004
Enf. disposition status: Not reported
Enf. disp. status date: Not reported
Enforcement lead agency: State
Proposed penalty amount: Not reported
Final penalty amount: 105200
Paid penalty amount: 105200

Map ID
Direction
Distance
Elevation

MAP FINDINGS

Site

Database(s)

EDR ID Number
EPA ID Number

CVS ORLANDO FL DISTRIBUTION LLC (Continued)

1000698794

Regulation violated: GOR:265.174
Area of violation: TSD IS-Container Use and Management
Date violation determined: 07/08/2003
Date achieved compliance: 06/18/2004
Violation lead agency: State
Enforcement action: DEP SHORT FORM CONSENT ORDER
Enforcement action date: 07/09/2004
Enf. disposition status: Not reported
Enf. disp. status date: Not reported
Enforcement lead agency: State
Proposed penalty amount: Not reported
Final penalty amount: 105200
Paid penalty amount: 105200

Regulation violated: UGN:62-710.850(b)
Area of violation: State Statute or Regulation
Date violation determined: 07/08/2003
Date achieved compliance: 06/18/2004
Violation lead agency: State
Enforcement action: DEP SHORT FORM CONSENT ORDER
Enforcement action date: 07/09/2004
Enf. disposition status: Not reported
Enf. disp. status date: Not reported
Enforcement lead agency: State
Proposed penalty amount: Not reported
Final penalty amount: 105200
Paid penalty amount: 105200

Regulation violated: GOR:265.174
Area of violation: TSD IS-Container Use and Management
Date violation determined: 07/08/2003
Date achieved compliance: 06/18/2004
Violation lead agency: State
Enforcement action: DEP WARNING LETTER
Enforcement action date: 09/05/2003
Enf. disposition status: Not reported
Enf. disp. status date: Not reported
Enforcement lead agency: State
Proposed penalty amount: Not reported
Final penalty amount: Not reported
Paid penalty amount: Not reported

Regulation violated: GOR:265.37 :Previous citation: 265.
Area of violation: TSD IS-Thermal Treatment
Date violation determined: 07/08/2003
Date achieved compliance: 06/18/2004
Violation lead agency: State
Enforcement action: DEP MEETING
Enforcement action date: 10/07/2003
Enf. disposition status: Not reported
Enf. disp. status date: Not reported
Enforcement lead agency: State
Proposed penalty amount: Not reported
Final penalty amount: Not reported
Paid penalty amount: Not reported

Regulation violated: GOR:262.34(d)(5)(iii) :Previous cit

Map ID
Direction
Distance
Elevation

MAP FINDINGS

Site

Database(s)

EDR ID Number
EPA ID Number

CVS ORLANDO FL DISTRIBUTION LLC (Continued)

1000698794

Area of violation: Generators - Pre-transport
Date violation determined: 07/08/2003
Date achieved compliance: 06/18/2004
Violation lead agency: State
Enforcement action: DEP WARNING LETTER
Enforcement action date: 09/05/2003
Enf. disposition status: Not reported
Enf. disp. status date: Not reported
Enforcement lead agency: State
Proposed penalty amount: Not reported
Final penalty amount: Not reported
Paid penalty amount: Not reported

Regulation violated: GOR:262.34(d)(5)(iii) :Previous cit
Area of violation: Generators - Pre-transport
Date violation determined: 07/08/2003
Date achieved compliance: 06/18/2004
Violation lead agency: State
Enforcement action: DEP SHORT FORM CONSENT ORDER
Enforcement action date: 07/09/2004
Enf. disposition status: Not reported
Enf. disp. status date: Not reported
Enforcement lead agency: State
Proposed penalty amount: Not reported
Final penalty amount: 105200
Paid penalty amount: 105200

Regulation violated: GOR:265.174
Area of violation: TSD IS-Container Use and Management
Date violation determined: 07/08/2003
Date achieved compliance: 06/18/2004
Violation lead agency: State
Enforcement action: DEP MEETING
Enforcement action date: 10/07/2003
Enf. disposition status: Not reported
Enf. disp. status date: Not reported
Enforcement lead agency: State
Proposed penalty amount: Not reported
Final penalty amount: Not reported
Paid penalty amount: Not reported

Regulation violated: UGN:62-710.850(b)
Area of violation: State Statute or Regulation
Date violation determined: 07/08/2003
Date achieved compliance: 06/18/2004
Violation lead agency: State
Enforcement action: DEP WARNING LETTER
Enforcement action date: 09/05/2003
Enf. disposition status: Not reported
Enf. disp. status date: Not reported
Enforcement lead agency: State
Proposed penalty amount: Not reported
Final penalty amount: Not reported
Paid penalty amount: Not reported

Regulation violated: GOR:262.34(d)(5)(ii)
Area of violation: Generators - Pre-transport

Map ID
Direction
Distance
Elevation

MAP FINDINGS

Site

Database(s)

EDR ID Number
EPA ID Number

CVS ORLANDO FL DISTRIBUTION LLC (Continued)

1000698794

Date violation determined: 07/08/2003
Date achieved compliance: 06/18/2004
Violation lead agency: State
Enforcement action: DEP WARNING LETTER
Enforcement action date: 09/05/2003
Enf. disposition status: Not reported
Enf. disp. status date: Not reported
Enforcement lead agency: State
Proposed penalty amount: Not reported
Final penalty amount: Not reported
Paid penalty amount: Not reported

Regulation violated: GGR:262.12
Area of violation: Generators - General
Date violation determined: 07/08/2003
Date achieved compliance: 06/18/2004
Violation lead agency: State
Enforcement action: DEP MEETING
Enforcement action date: 10/07/2003
Enf. disposition status: Not reported
Enf. disp. status date: Not reported
Enforcement lead agency: State
Proposed penalty amount: Not reported
Final penalty amount: Not reported
Paid penalty amount: Not reported

Evaluation Action Summary:

Evaluation date: 04/13/2018
Evaluation: COMPLIANCE EVALUATION INSPECTION ON-SITE
Area of violation: Not reported
Date achieved compliance: Not reported
Evaluation lead agency: State

Evaluation date: 07/20/2016
Evaluation: COMPLIANCE EVALUATION INSPECTION ON-SITE
Area of violation: State Statute or Regulation
Date achieved compliance: 07/20/2016
Evaluation lead agency: State

Evaluation date: 07/20/2016
Evaluation: COMPLIANCE EVALUATION INSPECTION ON-SITE
Area of violation: State Statute or Regulation
Date achieved compliance: 09/09/2016
Evaluation lead agency: State

Evaluation date: 07/20/2016
Evaluation: COMPLIANCE EVALUATION INSPECTION ON-SITE
Area of violation: Generators - General
Date achieved compliance: 09/09/2016
Evaluation lead agency: State

Evaluation date: 07/20/2016
Evaluation: COMPLIANCE EVALUATION INSPECTION ON-SITE
Area of violation: Not reported
Date achieved compliance: Not reported
Evaluation lead agency: State

Map ID
Direction
Distance
Elevation

MAP FINDINGS

Site

Database(s)

EDR ID Number
EPA ID Number

CVS ORLANDO FL DISTRIBUTION LLC (Continued)

1000698794

Evaluation date: 07/20/2016
Evaluation: COMPLIANCE EVALUATION INSPECTION ON-SITE
Area of violation: Used Oil - Generators
Date achieved compliance: 07/22/2016
Evaluation lead agency: State

Evaluation date: 07/20/2016
Evaluation: COMPLIANCE EVALUATION INSPECTION ON-SITE
Area of violation: Generators - Pre-transport
Date achieved compliance: 07/20/2016
Evaluation lead agency: State

Evaluation date: 11/17/2010
Evaluation: COMPLIANCE EVALUATION INSPECTION ON-SITE
Area of violation: State Statute or Regulation
Date achieved compliance: 04/05/2011
Evaluation lead agency: State

Evaluation date: 11/17/2010
Evaluation: COMPLIANCE EVALUATION INSPECTION ON-SITE
Area of violation: Generators - Manifest
Date achieved compliance: 06/21/2011
Evaluation lead agency: State

Evaluation date: 11/17/2010
Evaluation: COMPLIANCE EVALUATION INSPECTION ON-SITE
Area of violation: Generators - Pre-transport
Date achieved compliance: 05/17/2011
Evaluation lead agency: State

Evaluation date: 11/17/2010
Evaluation: COMPLIANCE EVALUATION INSPECTION ON-SITE
Area of violation: Generators - Pre-transport
Date achieved compliance: 04/05/2011
Evaluation lead agency: State

Evaluation date: 11/17/2010
Evaluation: COMPLIANCE EVALUATION INSPECTION ON-SITE
Area of violation: Used Oil - Generators
Date achieved compliance: 04/05/2011
Evaluation lead agency: State

Evaluation date: 11/17/2010
Evaluation: COMPLIANCE EVALUATION INSPECTION ON-SITE
Area of violation: TSD IS-Container Use and Management
Date achieved compliance: 04/05/2011
Evaluation lead agency: State

Evaluation date: 11/17/2010
Evaluation: COMPLIANCE EVALUATION INSPECTION ON-SITE
Area of violation: Generators - Records/Reporting
Date achieved compliance: 04/05/2011
Evaluation lead agency: State

Evaluation date: 11/17/2010
Evaluation: COMPLIANCE EVALUATION INSPECTION ON-SITE
Area of violation: Generators - General

Map ID
Direction
Distance
Elevation

MAP FINDINGS

Site

Database(s)

EDR ID Number
EPA ID Number

CVS ORLANDO FL DISTRIBUTION LLC (Continued)

1000698794

Date achieved compliance: 04/05/2011
Evaluation lead agency: State

Evaluation date: 11/17/2010
Evaluation: COMPLIANCE EVALUATION INSPECTION ON-SITE
Area of violation: Universal Waste - Small Quantity Handlers
Date achieved compliance: 04/05/2011
Evaluation lead agency: State

Evaluation date: 01/04/2005
Evaluation: COMPLIANCE EVALUATION INSPECTION ON-SITE
Area of violation: Not reported
Date achieved compliance: Not reported
Evaluation lead agency: State

Evaluation date: 07/08/2003
Evaluation: COMPLIANCE EVALUATION INSPECTION ON-SITE
Area of violation: Generators - Pre-transport
Date achieved compliance: 06/18/2004
Evaluation lead agency: State

Evaluation date: 07/08/2003
Evaluation: COMPLIANCE EVALUATION INSPECTION ON-SITE
Area of violation: Generators - General
Date achieved compliance: 06/18/2004
Evaluation lead agency: State

Evaluation date: 07/08/2003
Evaluation: COMPLIANCE EVALUATION INSPECTION ON-SITE
Area of violation: State Statute or Regulation
Date achieved compliance: 06/18/2004
Evaluation lead agency: State

Evaluation date: 07/08/2003
Evaluation: COMPLIANCE EVALUATION INSPECTION ON-SITE
Area of violation: TSD IS-Container Use and Management
Date achieved compliance: 06/18/2004
Evaluation lead agency: State

Evaluation date: 07/08/2003
Evaluation: COMPLIANCE EVALUATION INSPECTION ON-SITE
Area of violation: TSD IS-Thermal Treatment
Date achieved compliance: 06/18/2004
Evaluation lead agency: State

Evaluation date: 01/12/1998
Evaluation: COMPLIANCE EVALUATION INSPECTION ON-SITE
Area of violation: Not reported
Date achieved compliance: Not reported
Evaluation lead agency: State

Map ID
Direction
Distance
Elevation

MAP FINDINGS

Site

Database(s)

EDR ID Number
EPA ID Number

FW1105
ENE
1/4-1/2
0.299 mi.
1581 ft.

PENSKE TRUCK LEASING CO
8201 CHANCELLOR DRIVE
ORLANDO, FL 32809

RCRA NonGen / NLR
FINDS
ECHO

1000382856
FLD981756547

Site 5 of 9 in cluster FW

Actual:
99 ft.

RCRA NonGen / NLR:

Focus Map:
5

Date form received by agency: 01/14/1993
Facility name: PENSKE TRUCK LEASING CO
Facility address: 8201 CHANCELLOR DR
ORLANDO, FL 32809-7657
EPA ID: FLD981756547
Mailing address: W LANDSTREET RD
ORLANDO, FL 32809-7903
Contact: ANDREW MATCHETT
Contact address: W LANDSTREET RD
ORLANDO, FL 32809-7903
Contact country: US
Contact telephone: 407-857-4194
Contact email: Not reported
EPA Region: 04
Classification: Non-Generator
Description: Handler: Non-Generators do not presently generate hazardous waste

Owner/Operator Summary:

Owner/operator name: MATCHETT ANDREW
Owner/operator address: 2177 W LANDSTREET RD
ORLANDO, FL 32809
Owner/operator country: US
Owner/operator telephone: Not reported
Owner/operator email: Not reported
Owner/operator fax: Not reported
Owner/operator extension: Not reported
Legal status: Private
Owner/Operator Type: Owner
Owner/Op start date: 10/18/1996
Owner/Op end date: Not reported

Owner/operator name: ANDREW MATCHETT
Owner/operator address: 2177 W LANDSTREET RD
ORLANDO, FL 32809
Owner/operator country: US
Owner/operator telephone: Not reported
Owner/operator email: Not reported
Owner/operator fax: Not reported
Owner/operator extension: Not reported
Legal status: Private
Owner/Operator Type: Owner
Owner/Op start date: 10/18/1996
Owner/Op end date: Not reported

Handler Activities Summary:

U.S. importer of hazardous waste: No
Mixed waste (haz. and radioactive): No
Recycler of hazardous waste: No
Transporter of hazardous waste: No
Treater, storer or disposer of HW: No
Underground injection activity: No

Map ID
Direction
Distance
Elevation

MAP FINDINGS

Site

Database(s)

EDR ID Number
EPA ID Number

PENSKE TRUCK LEASING CO (Continued)

1000382856

On-site burner exemption: No
Furnace exemption: No
Used oil fuel burner: No
Used oil processor: No
Used oil refiner: No
Used oil fuel marketer to burner: No
Used oil Specification marketer: No
Used oil transfer facility: No
Used oil transporter: No

Violation Status: No violations found

FINDS:

Registry ID: 110006183450

Environmental Interest/Information System

RCRAInfo is a national information system that supports the Resource Conservation and Recovery Act (RCRA) program through the tracking of events and activities related to facilities that generate, transport, and treat, store, or dispose of hazardous waste. RCRAInfo allows RCRA program staff to track the notification, permit, compliance, and corrective action activities required under RCRA.

Florida Environmental System Today Application (FIESTA) Data Maintenance (FDM) system maintains entity, environmental interest and affiliation data for the State of Florida.

Registry ID: 110002530510

Environmental Interest/Information System

US National Pollutant Discharge Elimination System (NPDES) module of the Compliance Information System (ICIS) tracks surface water permits issued under the Clean Water Act. Under NPDES, all facilities that discharge pollutants from any point source into waters of the United States are required to obtain a permit. The permit will likely contain limits on what can be discharged, impose monitoring and reporting requirements, and include other provisions to ensure that the discharge does not adversely affect water quality.

RCRAInfo is a national information system that supports the Resource Conservation and Recovery Act (RCRA) program through the tracking of events and activities related to facilities that generate, transport, and treat, store, or dispose of hazardous waste. RCRAInfo allows RCRA program staff to track the notification, permit, compliance, and corrective action activities required under RCRA.

HAZARDOUS WASTE BIENNIAL REPORTER

Florida Environmental System Today Application (FIESTA) Data Maintenance (FDM) system maintains entity, environmental interest and affiliation data for the State of Florida.

[Click this hyperlink](#) while viewing on your computer to access additional FINDS: detail in the EDR Site Report.

Map ID
Direction
Distance
Elevation

MAP FINDINGS

Site

Database(s)

EDR ID Number
EPA ID Number

PENSKE TRUCK LEASING CO (Continued)

1000382856

ECHO:

Envid: 1000382856
Registry ID: 110002530510
DFR URL: <http://echo.epa.gov/detailed-facility-report?fid=110002530510>

Envid: 1000382856
Registry ID: 110006183450
DFR URL: <http://echo.epa.gov/detailed-facility-report?fid=110006183450>

**FW1106
ENE
1/4-1/2
0.299 mi.
1581 ft.**

**CVS ORLANDO DISTRIBUTION CENTER CVS 0880
8201 CHANCELLOR DRIVE
ORLANDO, FL 32809**

**FL TIER 2 S120696137
N/A**

Site 6 of 9 in cluster FW

**Actual:
99 ft.**

TIER 2:

**Focus Map:
5**

Name: CVS ORLANDO DISTRIBUTION CENTER CVS 0880
Address: 8201 CHANCELLOR DRIVE
City,State,Zip: ORLANDO, FL 32809

Year: 2018
Facility Id: 6383853
Active Date: Not reported
Inactive Date: Not reported
Sale Pending: Not reported
Original Date: Not reported
PLOT Source: Not reported
Latitude: Not reported
Longitude: Not reported
LEPC District: Not reported
Counties: Not reported
SERC: Not reported
Program Level: Not reported
PRIME: Not reported
SIC Code: Not reported
SIC Code 2: Not reported
NAICS Code: 493110
Last Modified Date: 02/05/2019
First Submit Date: 02/05/2019
Data Submitted By: Nicole Wilkinson - Director, Corporate Environmental
Company Name: CVS Orlando FL Distribution, L.L.C.
Comments: Not reported

Contact:

Contact ID: Not reported
Year: 2018
Facility Id: 6383853
Contact Type: Owner / Operator
Contact Name: CVS Orlando FL Distribution, LLC
Contact Title: Not reported
Contact Phone: 401-765-1500
Contact 24Hr Phone: Not reported
Contact Telephone 2: 401-765-1500
Contact Telephone 3: Not reported
Contact Telephone 4: Not reported
Contact Telephone 5: Not reported
Contact Telephone 6: Not reported
Contact Email: matthew.dentch@cvshealth.com

Map ID
Direction
Distance
Elevation

MAP FINDINGS

Site

Database(s)

EDR ID Number
EPA ID Number

CVS ORLANDO DISTRIBUTION CENTER CVS 0880 (Continued)

S120696137

Contact ID: Not reported
Year: 2018
Facility Id: 6383853
Contact Type: Owner / Operator
Contact Name: CVS Orlando FL Distribution, LLC
Contact Title: Not reported
Contact Phone: 401-765-1500
Contact 24Hr Phone: Not reported
Contact Telephone 2: 401-765-1500
Contact Telephone 3: Not reported
Contact Telephone 4: Not reported
Contact Telephone 5: Not reported
Contact Telephone 6: Not reported
Contact Email: matthew.dentch@cvshealth.com

Name: CVS ORLANDO DISTRIBUTION CENTER CVS 0880
Address: 8201 CHANCELLOR DRIVE
City,State,Zip: ORLANDO, FL 32809

Year: 2017
Facility Id: 6092957
Active Date: Not reported
Inactive Date: Not reported
Sale Pending: Not reported
Original Date: Not reported
PLOT Source: Not reported
Latitude: Not reported
Longitude: Not reported
LEPC District: Not reported
Counties: Not reported
SERC: Not reported
Program Level: Not reported
PRIME: Not reported
SIC Code: 4225
SIC Code 2: Not reported
NAICS Code: 493110
Last Modified Date: 02/19/2018
First Submit Date: 02/19/2018
Data Submitted By: Nicole Wilkinson - Director, Corporate Environmental
Company Name: CVS Orlando FL Distribution, L.L.C.
Comments: Not reported

Contact:
Contact ID: Not reported
Year: 2017
Facility Id: 6092957
Contact Type: Emergency Contact
Contact Name: Jackie Powers
Contact Title: Not reported
Contact Phone: 317-966-7053
Contact 24Hr Phone: Not reported
Contact Telephone 2: 407-858-4111
Contact Telephone 3: 401-626-0874
Contact Telephone 4: 401-770-4099
Contact Telephone 5: 401-765-1500
Contact Telephone 6: 401-765-1500

Map ID
Direction
Distance
Elevation

MAP FINDINGS

Site

Database(s)

EDR ID Number
EPA ID Number

CVS ORLANDO DISTRIBUTION CENTER CVS 0880 (Continued)

S120696137

Contact Email: jackie.powers@cvshealth.com

Name: CVS ORLANDO DISTRIBUTION CENTER CVS 0880
Address: 8201 CHANCELLOR DRIVE
City,State,Zip: ORLANDO, FL 32809

Year: 2016
Facility Id: 5829948
Active Date: Not reported
Inactive Date: Not reported
Sale Pending: Not reported
Original Date: Not reported
PLOT Source: Not reported
Latitude: Not reported
Longitude: Not reported
LEPC District: Not reported
Counties: Not reported
SERC: Not reported
Program Level: Not reported
PRIME: Not reported
SIC Code: 4225
SIC Code 2: Not reported
NAICS Code: 493110
Last Modified Date: 02/01/2017
First Submit Date: 02/01/2017
Data Submitted By: Nicole Wilkinson, Director
Company Name: CVS Orlando FL Distribution, L.L.C.
Comments: Not reported

Contact:
Contact ID: Not reported
Year: 2016
Facility Id: 5829948
Contact Type: Emergency Contact
Contact Name: Jackie Powers
Contact Title: Not reported
Contact Phone: 317-966-7053
Contact 24Hr Phone: Not reported
Contact Telephone 2: 407-858-4110
Contact Telephone 3: 401-626-0874
Contact Telephone 4: 401-770-4099
Contact Telephone 5: 401-765-1500
Contact Telephone 6: 401-765-1500
Contact Email: jackie.powers@cvshealth.com

Map ID
Direction
Distance
Elevation

MAP FINDINGS

Site

Database(s)

EDR ID Number
EPA ID Number

FW1107 **CVS ORLANDO FL DISTRIBUTION LLC**
ENE **8201 CHANCELLOR DR**
1/4-1/2 **ORLANDO, FL 32809**
0.299 mi.
1581 ft. **Site 7 of 9 in cluster FW**

FL LUST **U001364002**
FL UST **N/A**
FL AST
FL Financial Assurance
FL NPDES

Actual:
99 ft.
Focus Map:
5

LUST:
Region: STATE
Facility Id: 8513347
Facility Status: OPEN
Facility Type: Z - Other Regulated Facility
Facility Phone: (407)858-4105
Facility Cleanup Rank: Not reported
District: Central District
Lat/Long (dms): 28 26 39.6473 / 81 24 35.8854
Section: Not reported
Township: Not reported
Range: Not reported
Feature: Not reported
Method: AGPS
Datum: 0
Score: Not reported
Score Effective Date: Not reported
Score When Ranked: Not reported
Operator: ISMAEL RIVERA
Name Update: 2005-08-08 00:00:00
Address Update: 2018-11-08 00:00:00

Petroleum Cleanup PCT Facility Score:
Facility Cleanup Status: CMPL - COMPLETED
Contact: ISMAEL RIVERA
Contact Company: CVS / CAREMARK ORLANDO
Contact Address: 8201 CHANCELLOR DR
Contact City/State/Zip: ORLANDO, FL 32809
Phone: (407)858-4105
Bad Address Ind: N
State: FL
Zip: 32809, 7657
Score: Not reported
Score Effective Date: Not reported
Related Party ID: 67264
Primary RP Role: ACCOUNT OWNER
RP Begin Date: 2011-07-29
RP Zip: Not reported
RP Extension: 4105

Discharge Cleanup Summary:
Discharge Date: 3/3/1989
PCT Discharge Combined: Not reported
Cleanup Required: R - CLEANUP REQUIRED
Discharge Cleanup Status: NFA - NFA COMPLETE
Disch Cleanup Status Date: 3/4/1992
Cleanup Work Status: COMPLETED
Information Source: I - PLIRP (INSURANCE)
Other Source Description: Not reported
Eligibility Indicator: E - ELIGIBLE
Site Manager: Not reported
Site Mgr End Date: Not reported
Tank Office: -

Map ID
Direction
Distance
Elevation

MAP FINDINGS

Site

Database(s)

EDR ID Number
EPA ID Number

CVS ORLANDO FL DISTRIBUTION LLC (Continued)

U001364002

Discharge Date: 6/30/2004
PCT Discharge Combined: Not reported
Cleanup Required: R - CLEANUP REQUIRED
Discharge Cleanup Status: NFA - NFA COMPLETE
Disch Cleanup Status Date: 3/19/2007
Cleanup Work Status: COMPLETED
Information Source: D - DISCHARGE NOTIFICATION
Other Source Description: Not reported
Eligibility Indicator: I - INELIGIBLE
Site Manager: LEROUX_B
Site Mgr End Date: 8/17/2007
Tank Office: PCCD - CD CLEANUP & COMPLIANCE ASSURANCE PROGRAM

Petroleum Cleanup Program Eligibility:

Facility ID: 8513347
Discharge Date: 3/3/1989
Pct Discharge Combined With: Not reported
Cleanup Required: R - CLEANUP REQUIRED
Discharge Cleanup Status: NFA - NFA COMPLETE
Disch Cleanup Status Date: 3/4/1992
Cleanup Work Status: COMPLETED
Information Source: I - PLIRP (INSURANCE)
Other Source Description: Not reported
Application Received Date: 5/10/1989
Cleanup Program: P - PETROLEUM LIABILITY AND RESTORATION INSURANCE PROGRAM
Eligibility Status: 11/8/1989
Elig Status Date: 11/8/1989
Letter Of Intent Date: 12/14/1989
Redetermined: No
Inspection Date: 9/25/1989
Site Manager: Not reported
Site Mgr End Date: Not reported
Tank Office: -
Deductible Amount: 500
Deductible Paid To Date: 500
Co-Pay Amount: 0
Co-Pay Paid To Date: 0
Cap Amount: 1000000

Task Information:

District: CD
Facility ID: 8513347
Facility Status: OPEN
Facility Type: Z - Other Regulated Facility -
County: ORANGE
County ID: 48
Cleanup Eligibility Status: E
Source Effective Date: 03-04-1992
Discharge Date: 03-03-1989
Cleanup Required: R - CLEANUP REQUIRED
Discharge Cleanup Status: NFA - NFA COMPLETE
Disch Cleanup Status Date: 03-04-1992
SRC Action Type: NFA - NO FURTHER ACTION
SRC Submit Date: 10-04-1991
SRC Review Date: 11-26-1991
SRC Completion Status: A - APPROVED
SRC Issue Date: 03-04-1992
SRC Comment: Not reported

Map ID
Direction
Distance
Elevation

MAP FINDINGS

Site

Database(s)

EDR ID Number
EPA ID Number

CVS ORLANDO FL DISTRIBUTION LLC (Continued)

U001364002

Cleanup Work Status: COMPLETED
Site Mgr: Not reported
Site Mgr End Date: Not reported
Tank Office: -
SR Task ID: 21356
SR Cleanup Responsible: RP - RESPONSIBLE PARTY
SR Funding Eligibility Type: -
SR Actual Cost: Not reported
SR Completion Date: 07-18-1991
SR Payment Date: 04-06-1993
SR Oral Date: Not reported
SR Written Date: Not reported
SR Soil Removal: Y
SR Free Product Removal: Not reported
SR Soil Tonnage Removed: 3892
SR Soil Treatment: Not reported
SR Other Treatment: Not reported
SR Alternate Proc Received Date: Not reported
SR Alternate Procedure Status: Not reported
SR Alternate Procedure Status Date: Not reported
SR Alternate Procedure Comments: Not reported
SA Task ID: 21357
SA Cleanup Responsible: RP - RESPONSIBLE PARTY
SA Funding Eligibility Type: -
SA Actual Cost: \$30,252.81
SA Completion Date: 11-16-1990
SA Payment Date: 09-01-1992
RAP Task ID: 21358
RAP Cleanup Responsible ID: RP - RESPONSIBLE PARTY
RAP Funding Eligibility Type: -
RAP Actual Cost: \$22,498.88
RAP Completion Date: Not reported
RAP Payment Date: 07-14-1993
RAP Last Order Approved: Not reported
RA Task ID: 21359
RA Cleanup Responsible: RP - RESPONSIBLE PARTY
RA Funding Eligibility Type: -
RA Years to Complete: Not reported
RA Actual Cost: \$550,250.13
District: CD
Facility ID: 8513347
Facility Status: OPEN
Facility Type: Z - Other Regulated Facility -
County: ORANGE
County ID: 48
Cleanup Eligibility Status: I
Source Effective Date: 02-13-2007
Discharge Date: 06-30-2004
Cleanup Required: R - CLEANUP REQUIRED
Discharge Cleanup Status: NFA - NFA COMPLETE
Disch Cleanup Status Date: 03-19-2007
SRC Action Type: NFA - NO FURTHER ACTION
SRC Submit Date: 01-17-2007
SRC Review Date: 02-06-2007
SRC Completion Status: A - APPROVED
SRC Issue Date: 03-19-2007
SRC Comment: Not reported

Map ID
Direction
Distance
Elevation

MAP FINDINGS

Site

Database(s)

EDR ID Number
EPA ID Number

CVS ORLANDO FL DISTRIBUTION LLC (Continued)

U001364002

Cleanup Work Status: COMPLETED
Site Mgr: LEROUX_B
Site Mgr End Date: 08-17-2007
Tank Office: PCCD - Central District
SR Task ID: Not reported
SR Cleanup Responsible: -
SR Funding Eligibility Type: -
SR Actual Cost: Not reported
SR Completion Date: Not reported
SR Payment Date: Not reported
SR Oral Date: Not reported
SR Written Date: Not reported
SR Soil Removal: Not reported
SR Free Product Removal: Not reported
SR Soil Tonnage Removed: Not reported
SR Soil Treatment: Not reported
SR Other Treatment: Not reported
SR Alternate Proc Received Date: Not reported
SR Alternate Procedure Status: Not reported
SR Alternate Procedure Status Date: Not reported
SR Alternate Procedure Comments: Not reported
SA Task ID: 80286
SA Cleanup Responsible: -
SA Funding Eligibility Type: -
SA Actual Cost: Not reported
SA Completion Date: Not reported
SA Payment Date: Not reported
RAP Task ID: Not reported
RAP Cleanup Responsible ID: -
RAP Funding Eligibility Type: -
RAP Actual Cost: Not reported
RAP Completion Date: Not reported
RAP Payment Date: Not reported
RAP Last Order Approved: Not reported
RA Task ID: 80543
RA Cleanup Responsible: -
RA Funding Eligibility Type: -
RA Years to Complete: 0
RA Actual Cost: Not reported

[Click here for Florida Oculus:](#)

UST:

Facility Id: 8513347
Facility Status: OPEN
Type Description: Other Regulated Facility
Facility Phone: 4078584105
Region: STATE
Positioning Method: AGPS
Lat/Long (dms): 28 26 39 / 81 24 37

Owner:

Owner Id: 67264
Owner Name: CVS / CAREMARK ORLANDO
Owner Address: 8201 CHANCELLOR DR
Owner Address 2: ATTN: ISMAEL RIVERA
Owner City,St,Zip: ORLANDO, FL 32809

Map ID
Direction
Distance
Elevation

MAP FINDINGS

Site

Database(s)

EDR ID Number
EPA ID Number

CVS ORLANDO FL DISTRIBUTION LLC (Continued)

U001364002

Owner Contact: ISMAEL RIVERA
Owner Phone: 4078584105

Tank Info:

Name: CVS ORLANDO FL DISTRIBUTION LLC
Address: 8201 CHANCELLOR DR
Tank Id: 1
Status: Removed
Status Date: 12/31/1991
Install Date: 7/1/1972
Substance: Vehicular diesel
Content Description: Vehicular Diesel
Gallons: 12000
Vessel Indicator: TANK
Tank Location: UNDERGROUND
DEP Contractor: P

Name: CVS ORLANDO FL DISTRIBUTION LLC
Address: 8201 CHANCELLOR DR
Tank Id: 10
Status: Removed
Status Date: 8/1/2004
Install Date: 8/1/1991
Substance: New/lube oil
Content Description: New/Lube Oil
Gallons: 2500
Vessel Indicator: TANK
Tank Location: UNDERGROUND
DEP Contractor: P

Name: CVS ORLANDO FL DISTRIBUTION LLC
Address: 8201 CHANCELLOR DR
Tank Id: 11
Status: Removed
Status Date: 8/1/2004
Install Date: 8/1/1991
Substance: Waste oil
Content Description: Waste Oil
Gallons: 1000
Vessel Indicator: TANK
Tank Location: UNDERGROUND
DEP Contractor: P

Name: CVS ORLANDO FL DISTRIBUTION LLC
Address: 8201 CHANCELLOR DR
Tank Id: 2
Status: Removed
Status Date: 12/31/1991
Install Date: 7/1/1972
Substance: Vehicular diesel
Content Description: Vehicular Diesel
Gallons: 12000
Vessel Indicator: TANK
Tank Location: UNDERGROUND
DEP Contractor: P

Name: CVS ORLANDO FL DISTRIBUTION LLC

Map ID
Direction
Distance
Elevation

MAP FINDINGS

Site

Database(s)

EDR ID Number
EPA ID Number

CVS ORLANDO FL DISTRIBUTION LLC (Continued)

U001364002

Address: 8201 CHANCELLOR DR
Tank Id: 3
Status: Removed
Status Date: 12/31/1991
Install Date: 7/1/1980
Substance: Vehicular diesel
Content Description: Vehicular Diesel
Gallons: 20000
Vessel Indicator: TANK
Tank Location: UNDERGROUND
DEP Contractor: P

Name: CVS ORLANDO FL DISTRIBUTION LLC
Address: 8201 CHANCELLOR DR
Tank Id: 4
Status: Removed
Status Date: 12/31/1991
Install Date: 7/1/1972
Substance: Vehicular diesel
Content Description: Vehicular Diesel
Gallons: 1000
Vessel Indicator: TANK
Tank Location: UNDERGROUND
DEP Contractor: P

Name: CVS ORLANDO FL DISTRIBUTION LLC
Address: 8201 CHANCELLOR DR
Tank Id: 5
Status: Removed
Status Date: 12/31/1991
Install Date: 7/1/1972
Substance: Waste oil
Content Description: Waste Oil
Gallons: 2000
Vessel Indicator: TANK
Tank Location: UNDERGROUND
DEP Contractor: P

Name: CVS ORLANDO FL DISTRIBUTION LLC
Address: 8201 CHANCELLOR DR
Tank Id: 8
Status: Removed
Status Date: 8/1/2004
Install Date: 8/1/1991
Substance: Unleaded gas
Content Description: Unleaded Gas
Gallons: 20000
Vessel Indicator: TANK
Tank Location: UNDERGROUND
DEP Contractor: P

Name: CVS ORLANDO FL DISTRIBUTION LLC
Address: 8201 CHANCELLOR DR
Tank Id: 9
Status: Removed
Status Date: 8/1/2004
Install Date: 8/1/1991

Map ID
Direction
Distance
Elevation

MAP FINDINGS

Site

Database(s)

EDR ID Number
EPA ID Number

CVS ORLANDO FL DISTRIBUTION LLC (Continued)

U001364002

Substance: Vehicular diesel
Content Description: Vehicular Diesel
Gallons: 20000
Vessel Indicator: TANK
Tank Location: UNDERGROUND
DEP Contractor: P

[Click here for Florida Oculus:](#)

AST:

Name: CVS ORLANDO FL DISTRIBUTION LLC
Address: 8201 CHANCELLOR DR
Facility ID: 8513347
Facility Status: OPEN
Type Description: Other Regulated Facility
Facility Phone: 4078584105
DEP Contractor Own: P
Region: STATE
Positioning Method: AGPS
Lat/Long (dms): 28 26 39 / 81 24 37

Owner:

Owner Id: 67264
Owner Name: CVS / CAREMARK ORLANDO
Owner Address: 8201 CHANCELLOR DR
Owner Address 2: ATTN: ISMAEL RIVERA
Owner City,St,Zip: ORLANDO, FL 32809
Owner Contact: ISMAEL RIVERA
Owner Phone: 4078584105

Tank Id: 6
Status: Removed
Status Date: 12/6/2011
Install Date: Not reported
Substance: Vehicular diesel
Content Description: Vehicular Diesel
Gallons: 150
Tank Location: ABOVEGROUND

Tank Id: 7
Status: Removed
Status Date: 12/6/2011
Install Date: Not reported
Substance: Vehicular diesel
Content Description: Vehicular Diesel
Gallons: 150
Tank Location: ABOVEGROUND

Tank Id: 12
Status: In service
Status Date: 12/1/2008
Install Date: 12/1/2008
Substance: Diesel-emergen generator
Content Description: Emerg Generator Diesel
Gallons: 1354

Map ID
Direction
Distance
Elevation

MAP FINDINGS

Site

Database(s)

EDR ID Number
EPA ID Number

CVS ORLANDO FL DISTRIBUTION LLC (Continued)

U001364002

Tank Location: ABOVEGROUND

Construction:
Tank Id: 12
Construction Category: Primary Construction
Construction Description: Steel

Tank Id: 12
Construction Category: Secondary Containment
Construction Description: Double wall

Tank Id: 12
Construction Category: Overfill/Spill
Construction Description: Level gauges/alarms

Monitoring:
Tank ID: 12
Monitoring Description: Monitor dbl wall tank space

Tank ID: 12
Monitoring Description: Visual inspection of ASTs

Tank ID: 12
Monitoring Description: None

Piping:
Tank ID: 12
Piping Category: Miscellaneous Attributes
Piping Description: Abv, no soil contact

Tank ID: 12
Piping Category: Primary Construction
Piping Description: Approved synthetic material

Tank ID: 12
Piping Category: Miscellaneous Attributes
Piping Description: Suction piping system

Tank Id: SD1500
Status: In service
Status Date: 11/15/2018
Install Date: 11/15/2018
Substance: Diesel-generator,pump
Content Description: Generator/Pump Diesel
Gallons: 3050
Tank Location: ABOVEGROUND

Construction:
Tank Id: SD1500
Construction Category: Overfill/Spill
Construction Description: Level gauges/alarms

Tank Id: SD1500
Construction Category: Overfill/Spill
Construction Description: Spill containment bucket

Map ID
Direction
Distance
Elevation

MAP FINDINGS

Site

Database(s)

EDR ID Number
EPA ID Number

CVS ORLANDO FL DISTRIBUTION LLC (Continued)

U001364002

Tank Id: SD1500
Construction Category: Overfill/Spill
Construction Description: Flow shut-Off

Tank Id: SD1500
Construction Category: Secondary Containment
Construction Description: Double wall

Tank Id: SD1500
Construction Category: Primary Construction
Construction Description: Steel

Monitoring:
Tank ID: SD1500
Monitoring Description: Not required

Tank ID: SD1500
Monitoring Description: SPCC Plan

Tank ID: SD1500
Monitoring Description: Monitor dbl wall tank space

Tank ID: SD1500
Monitoring Description: Visual inspection of ASTs

Tank ID: SD1500
Monitoring Description: Monitor tank bottom space

Piping:
Tank ID: SD1500
Piping Category: Corrosion Protection
Piping Description: External protective coating

Tank ID: SD1500
Piping Category: Secondary Containment
Piping Description: Double wall

Tank ID: SD1500
Piping Category: Miscellaneous Attributes
Piping Description: Suction piping system

Tank ID: SD1500
Piping Category: Miscellaneous Attributes
Piping Description: Abv, no soil contact

Tank ID: SD1500
Piping Category: Primary Construction
Piping Description: Unknown

[Click here for Florida Oculus:](#)

FL Financial Assurance 3:

Region: 3
Facility ID: 8513347
Facility Phone: 4078584105

Map ID
Direction
Distance
Elevation

MAP FINDINGS

Site

Database(s)

EDR ID Number
EPA ID Number

CVS ORLANDO FL DISTRIBUTION LLC (Continued)

U001364002

Facility Status: OPEN
Facility Type: Z
Type Description: Other Regulated Facility
DEP CO: C
Financial Responsibility: INSURANCE
Insurance Company: ACE
Effective Date: 10/15/2018
Expire Date: 10/15/2019
Owner ID: 67264
Owner Name: CVS / CAREMARK ORLANDO
Owner Address: 8201 CHANCELLOR DR
Owner Address2: ATTN: ISMAEL RIVERA
Owner City,St,Zip: ORLANDO, FL 32809
Contact: ISMAEL RIVERA
Resp Party Phone: 4078584105

Region: 3
Facility ID: 8513347
Facility Phone: 4078584105
Facility Status: OPEN
Facility Type: Z
Type Description: Other Regulated Facility
DEP CO: C
Financial Responsibility: INSURANCE
Insurance Company: FPLIPA
Effective Date: 09/08/1994
Expire Date: 09/08/1995
Owner ID: 67264
Owner Name: CVS / CAREMARK ORLANDO
Owner Address: 8201 CHANCELLOR DR
Owner Address2: ATTN: ISMAEL RIVERA
Owner City,St,Zip: ORLANDO, FL 32809
Contact: ISMAEL RIVERA
Resp Party Phone: 4078584105

Region: 3
Facility ID: 8513347
Facility Phone: 4078584105
Facility Status: OPEN
Facility Type: Z
Type Description: Other Regulated Facility
DEP CO: C
Financial Responsibility: SELF-INSURANCE - LETTER FROM CHIEF FINANCIAL OFFIC
Insurance Company: Not reported
Effective Date: 02/01/2013
Expire Date: 02/01/2014
Owner ID: 67264
Owner Name: CVS / CAREMARK ORLANDO
Owner Address: 8201 CHANCELLOR DR
Owner Address2: ATTN: ISMAEL RIVERA
Owner City,St,Zip: ORLANDO, FL 32809
Contact: ISMAEL RIVERA
Resp Party Phone: 4078584105

Region: 3
Facility ID: 8513347
Facility Phone: 4078584105

Map ID
Direction
Distance
Elevation

MAP FINDINGS

Site

Database(s)

EDR ID Number
EPA ID Number

CVS ORLANDO FL DISTRIBUTION LLC (Continued)

U001364002

Facility Status: OPEN
Facility Type: Z
Type Description: Other Regulated Facility
DEP CO: C
Financial Responsibility: SELF-INSURANCE - LETTER FROM CHIEF FINANCIAL OFFIC
Insurance Company: Not reported
Effective Date: 03/21/2014
Expire Date: 03/21/2015
Owner ID: 67264
Owner Name: CVS / CAREMARK ORLANDO
Owner Address: 8201 CHANCELLOR DR
Owner Address2: ATTN: ISMAEL RIVERA
Owner City,St,Zip: ORLANDO, FL 32809
Contact: ISMAEL RIVERA
Resp Party Phone: 4078584105

Region: 3
Facility ID: 8513347
Facility Phone: 4078584105
Facility Status: OPEN
Facility Type: Z
Type Description: Other Regulated Facility
DEP CO: C
Financial Responsibility: SELF-INSURANCE - LETTER FROM CHIEF FINANCIAL OFFIC
Insurance Company: Not reported
Effective Date: 09/19/2011
Expire Date: 04/30/2012
Owner ID: 67264
Owner Name: CVS / CAREMARK ORLANDO
Owner Address: 8201 CHANCELLOR DR
Owner Address2: ATTN: ISMAEL RIVERA
Owner City,St,Zip: ORLANDO, FL 32809
Contact: ISMAEL RIVERA
Resp Party Phone: 4078584105

Region: 3
Facility ID: 8513347
Facility Phone: 4078584105
Facility Status: OPEN
Facility Type: Z
Type Description: Other Regulated Facility
DEP CO: C
Financial Responsibility: SELF-INSURANCE - LETTER FROM CHIEF FINANCIAL OFFIC
Insurance Company: Not reported
Effective Date: 12/03/2015
Expire Date: 12/03/2016
Owner ID: 67264
Owner Name: CVS / CAREMARK ORLANDO
Owner Address: 8201 CHANCELLOR DR
Owner Address2: ATTN: ISMAEL RIVERA
Owner City,St,Zip: ORLANDO, FL 32809
Contact: ISMAEL RIVERA
Resp Party Phone: 4078584105

WASTEWATER:

Facility ID: FLRNEF277
Facility Type: Stormwater No Exposure Certification

Map ID
 Direction
 Distance
 Elevation

MAP FINDINGS

Site

Database(s)

EDR ID Number
 EPA ID Number

CVS ORLANDO FL DISTRIBUTION LLC (Continued)

U001364002

Status: Active - Existing, permitted facility/site for which effluent, reclaimed water or wastewater residual discharge into the environment and/or monitoring is taking place.

District Office: TLST

NPDES Permitted Site: Not reported

Environmental Interest: Not reported

Owner Type: Private

Permit Capacity: Not reported

Party Name: Greg Rogers, PMTE

Company Name: CVS Orlando FL Distribution LLC

RP Address: 8201 Chancellor Dr

RP Address 2: Not reported

RP City,Stat,Zip: Orlando FL 32809-7657

Telephone: 4078584103

Email: Gregory.Rogers@CVSCaremark.com

Issue Date: 02/21/2015

Effective Date: 02/21/2015

Expiration Date: 02/20/2020

DOC Description: Generic Permit

Latitude Degrees: 28

Latitude Minutes: 26

Latitude Seconds: 39.64

Longitude Degrees: 81

Longitude Minutes: 24

Longitude Seconds: 35.88

Treatment: Not reported

Decode For Fstatus: Active

FW1108	CVS ORLANDO FL DISTRIBUTION LLC	FL RGA LUST	S115171020
ENE	8201 CHANCELLOR DR		N/A
1/4-1/2	ORLANDO, FL		
0.299 mi.			
1581 ft.	Site 8 of 9 in cluster FW		
Actual:	RGA LUST:		
99 ft.	2012 CVS ORLANDO FL DISTRIBUTION LLC 8201 CHANCELLOR DR		
Focus Map:	2011 CVS ORLANDO FL DISTRIBUTION LLC 8201 CHANCELLOR DR		
5			

FW1109	RYDER TRUCK RENTAL INC	FL RGA LUST	S115194804
ENE	8201 CHANCELLOR DR		N/A
1/4-1/2	ORLANDO, FL		
0.299 mi.			
1581 ft.	Site 9 of 9 in cluster FW		
Actual:	RGA LUST:		
99 ft.	2004 RYDER TRUCK RENTAL INC 8201 CHANCELLOR DR		
Focus Map:	2003 RYDER TRUCK RENTAL INC 8201 CHANCELLOR DR		
5	2002 RYDER TRUCK RENTAL INC 8201 CHANCELLOR DR		
	2001 RYDER TRUCK RENTAL INC 8201 CHANCELLOR DR		
	2000 RYDER TRUCK RENTAL INC 8201 CHANCELLOR DR		
	1999 RYDER TRUCK RENTAL INC 8201 CHANCELLOR DR		

Map ID
 Direction
 Distance
 Elevation

MAP FINDINGS

Site

Database(s)

EDR ID Number
 EPA ID Number

RYDER TRUCK RENTAL INC (Continued)

S115194804

1998 RYDER TRUCK RENTAL INC 8201 CHANCELLOR DR
 1997 RYDER TRUCK RENTAL INC 8201 CHANCELLOR DR

1110
 SW
 1/4-1/2
 0.300 mi.
 1583 ft.

SCREENWORKS USA
2234 W TAFT VINELAND RD
ORLANDO, FL 32837

FINDS 1016721290
ECHO N/A

Actual:
90 ft.

FINDS:

Focus Map:
8

Registry ID: 110057197563

Environmental Interest/Information System

US National Pollutant Discharge Elimination System (NPDES) module of the Compliance Information System (ICIS) tracks surface water permits issued under the Clean Water Act. Under NPDES, all facilities that discharge pollutants from any point source into waters of the United States are required to obtain a permit. The permit will likely contain limits on what can be discharged, impose monitoring and reporting requirements, and include other provisions to ensure that the discharge does not adversely affect water quality.

[Click this hyperlink](#) while viewing on your computer to access additional FINDS: detail in the EDR Site Report.

ECHO:

Envid: 1016721290
 Registry ID: 110057197563
 DFR URL: <http://echo.epa.gov/detailed-facility-report?fid=110057197563>

FF1111
 NE
 1/4-1/2
 0.301 mi.
 1590 ft.

CROWN LINEN LLC
7491 BROKERAGE DR
ORLANDO, FL 32809

FL LUST U001364989
FL UST N/A
FL Financial Assurance
FL TIER 2

Site 3 of 6 in cluster FF

Actual:
94 ft.

LUST:

Focus Map:
1

Region: STATE
 Facility Id: 8839522
 Facility Status: CLOSED
 Facility Type: C - Fuel user/Non-retail
 Facility Phone: (305)691-4048
 Facility Cleanup Rank: Not reported
 District: Central District
 Lat/Long (dms): 28 27 21.2796 / 81 25 7.1184
 Section: 46
 Township: 11
 Range: 60
 Feature: Not reported
 Method: AGPS
 Datum: 0
 Score: Not reported
 Score Effective Date: 2009-11-02 00:00:00
 Score When Ranked: Not reported

Map ID
Direction
Distance
Elevation

MAP FINDINGS

Site

Database(s)

EDR ID Number
EPA ID Number

CROWN LINEN LLC (Continued)

U001364989

Operator: MICHAEL GAGLIANO EXT 6516
Name Update: 2007-10-23 00:00:00
Address Update: 2009-04-08 00:00:00

Petroleum Cleanup PCT Facility Score:

Facility Cleanup Status: CMPL - COMPLETED
Contact: MICHAEL GAGLIANO
Contact Company: CROWN LINEN LLC
Contact Address: 3235 NW 62ND ST
Contact City/State/Zip: MIAMI, FL 33147
Phone: (407)489-4146
Bad Address Ind: N
State: FL
Zip: 32809, 5623
Score: Not reported
Score Effective Date: 2009-11-02 00:00:00
Related Party ID: 61949
Primary RP Role: ACCOUNT OWNER
RP Begin Date: 2007-10-23
RP Zip: Not reported
RP Extension: Not reported

Discharge Cleanup Summary:

Discharge Date: 4/2/2009
PCT Discharge Combined: Not reported
Cleanup Required: R - CLEANUP REQUIRED
Discharge Cleanup Status: NFA - NFA COMPLETE
Disch Cleanup Status Date: 5/4/2011
Cleanup Work Status: COMPLETED
Information Source: D - DISCHARGE NOTIFICATION
Other Source Description: Not reported
Eligibility Indicator: I - INELIGIBLE
Site Manager: GREEN_MN
Site Mgr End Date: 4/19/2011
Tank Office: PCLP48 - ORANGE COUNTY ENVIRONMENTAL PROTECTION DIV
Discharge Date: 10/15/1998
PCT Discharge Combined: Not reported
Cleanup Required: N - NO CLEANUP REQUIRED
Discharge Cleanup Status: NREQ - CLEANUP NOT REQUIRED
Disch Cleanup Status Date: 11/7/2006
Cleanup Work Status: COMPLETED
Information Source: C - CLOSURE REPORT
Other Source Description: Not reported
Eligibility Indicator: I - INELIGIBLE
Site Manager: GREEN_MN
Site Mgr End Date: 7/24/2006
Tank Office: PCLP48 - ORANGE COUNTY ENVIRONMENTAL PROTECTION DIV

Contaminated Media:

Discharge Date: 4/2/2009
Pct Discharge Combined With: Not reported
Cleanup Required: R - CLEANUP REQUIRED
Discharge Cleanup Status: NFA - NFA COMPLETE
Disch Cleanup Status Date: 5/4/2011
Cleanup Work Status: COMPLETED
Information Source: D - DISCHARGE NOTIFICATION
Other Source Description: Not reported
Elig Indicator: I - INELIGIBLE

Map ID
Direction
Distance
Elevation

MAP FINDINGS

Site

Database(s)

EDR ID Number
EPA ID Number

CROWN LINEN LLC (Continued)

U001364989

Site Manager: GREEN_MN
Site Mgr End Date: 4/19/2011
Tank Office: PCLP48 - ORANGE COUNTY ENVIRON
Contaminated Drinking Wells: Not reported
Contaminated Monitoring Well: No
Contaminated Soil: No
Contaminated Surface Water: No
Contaminated Ground Water: Yes
Pollutant: B - Unleaded Gas
Pollutant Other Description: Not reported
Gallons Discharged: 1

Task Information:

District: CD
Facility ID: 8839522
Facility Status: CLOSED
Facility Type: C - Fuel user/Non-retail -
County: ORANGE
County ID: 48
Cleanup Eligibility Status: I
Source Effective Date: 04-19-2011
Discharge Date: 04-02-2009
Cleanup Required: R - CLEANUP REQUIRED
Discharge Cleanup Status: NFA - NFA COMPLETE
Disch Cleanup Status Date: 05-04-2011
SRC Action Type: NFA - NO FURTHER ACTION
SRC Submit Date: 04-15-2011
SRC Review Date: 04-19-2011
SRC Completion Status: A - APPROVED
SRC Issue Date: 05-04-2011
SRC Comment: Not reported
Cleanup Work Status: COMPLETED
Site Mgr: GREEN_MN
Site Mgr End Date: 04-19-2011
Tank Office: PCLP48 - Orange County
SR Task ID: Not reported
SR Cleanup Responsible: -
SR Funding Eligibility Type: -
SR Actual Cost: Not reported
SR Completion Date: Not reported
SR Payment Date: Not reported
SR Oral Date: Not reported
SR Written Date: Not reported
SR Soil Removal: Not reported
SR Free Product Removal: Not reported
SR Soil Tonnage Removed: Not reported
SR Soil Treatment: Not reported
SR Other Treatment: Not reported
SR Alternate Proc Received Date: Not reported
SR Alternate Procedure Status: Not reported
SR Alternate Procedure Status Date: Not reported
SR Alternate Procedure Comments: Not reported
SA Task ID: 84501
SA Cleanup Responsible: -
SA Funding Eligibility Type: -
SA Actual Cost: Not reported
SA Completion Date: Not reported
SA Payment Date: Not reported

Map ID
Direction
Distance
Elevation

MAP FINDINGS

Site

Database(s)

EDR ID Number
EPA ID Number

CROWN LINEN LLC (Continued)

U001364989

RAP Task ID: Not reported
RAP Cleanup Responsible ID: -
RAP Funding Eligibility Type: -
RAP Actual Cost: Not reported
RAP Completion Date: Not reported
RAP Payment Date: Not reported
RAP Last Order Approved: Not reported
RA Task ID: 85200
RA Cleanup Responsible: RP - RESPONSIBLE PARTY
RA Funding Eligibility Type: -
RA Years to Complete: 0
RA Actual Cost: Not reported
District: CD
Facility ID: 8839522
Facility Status: CLOSED
Facility Type: C - Fuel user/Non-retail -
County: ORANGE
County ID: 48
Cleanup Eligibility Status: I
Source Effective Date: Not reported
Discharge Date: 10-15-1998
Cleanup Required: N - NO CLEANUP REQUIRED
Discharge Cleanup Status: NREQ - CLEANUP NOT REQUIRED
Disch Cleanup Status Date: 11-07-2006
SRC Action Type: -
SRC Submit Date: Not reported
SRC Review Date: Not reported
SRC Completion Status: -
SRC Issue Date: Not reported
SRC Comment: Not reported
Cleanup Work Status: COMPLETED
Site Mgr: GREEN_MN
Site Mgr End Date: 07-24-2006
Tank Office: PCLP48 - Orange County
SR Task ID: Not reported
SR Cleanup Responsible: -
SR Funding Eligibility Type: -
SR Actual Cost: Not reported
SR Completion Date: Not reported
SR Payment Date: Not reported
SR Oral Date: Not reported
SR Written Date: Not reported
SR Soil Removal: Not reported
SR Free Product Removal: Not reported
SR Soil Tonnage Removed: Not reported
SR Soil Treatment: Not reported
SR Other Treatment: Not reported
SR Alternate Proc Received Date: Not reported
SR Alternate Procedure Status: Not reported
SR Alternate Procedure Status Date: Not reported
SR Alternate Procedure Comments: Not reported
SA Task ID: Not reported
SA Cleanup Responsible: -
SA Funding Eligibility Type: -
SA Actual Cost: Not reported
SA Completion Date: Not reported
SA Payment Date: Not reported

Map ID
Direction
Distance
Elevation

MAP FINDINGS

Site

Database(s)

EDR ID Number
EPA ID Number

CROWN LINEN LLC (Continued)

U001364989

RAP Task ID: Not reported
RAP Cleanup Responsible ID: -
RAP Funding Eligibility Type: -
RAP Actual Cost: Not reported
RAP Completion Date: Not reported
RAP Payment Date: Not reported
RAP Last Order Approved: Not reported
RA Task ID: 79390
RA Cleanup Responsible: -
RA Funding Eligibility Type: -
RA Years to Complete: 0
RA Actual Cost: Not reported

Click here for Florida Oculus:

UST:

Facility Id: 8839522
Facility Status: CLOSED
Type Description: Fuel user/Non-retail
Facility Phone: 3056914048
Region: STATE
Positioning Method: AGPS
Lat/Long (dms): 28 27 32 / 81 25 15

Owner:

Owner Id: 61949
Owner Name: CROWN LINEN LLC
Owner Address: 3235 NW 62ND ST
Owner Address 2: Not reported
Owner City,St,Zip: MIAMI, FL 33147
Owner Contact: MICHAEL GAGLIANO
Owner Phone: 4074894146

Tank Info:

Name: CROWN LINEN LLC
Address: 7491 BROKERAGE DR
Tank Id: 1
Status: Removed
Status Date: 3/1/2009
Install Date: 5/1/1985
Substance: Unleaded gas
Content Description: Unleaded Gas
Gallons: 5000
Vessel Indicator: TANK
Tank Location: UNDERGROUND
DEP Contractor: P

Name: CROWN LINEN LLC
Address: 7491 BROKERAGE DR
Tank Id: 2
Status: Removed
Status Date: 3/1/2009
Install Date: 5/1/1985
Substance: Vehicular diesel
Content Description: Vehicular Diesel
Gallons: 10000
Vessel Indicator: TANK

Map ID
Direction
Distance
Elevation

MAP FINDINGS

Site

Database(s)

EDR ID Number
EPA ID Number

CROWN LINEN LLC (Continued)

U001364989

Tank Location: UNDERGROUND
DEP Contractor: P

Name: CROWN LINEN LLC
Address: 7491 BROKERAGE DR
Tank Id: 3
Status: Removed
Status Date: 10/1/1998
Install Date: 5/1/1985
Substance: Waste oil
Content Description: Waste Oil
Gallons: 1000
Vessel Indicator: TANK
Tank Location: UNDERGROUND
DEP Contractor: P

Name: CROWN LINEN LLC
Address: 7491 BROKERAGE DR
Tank Id: 4
Status: Removed
Status Date: 3/1/2009
Install Date: 5/1/1985
Substance: Diesel-emergen generator
Content Description: Emerg Generator Diesel
Gallons: 1000
Vessel Indicator: TANK
Tank Location: UNDERGROUND
DEP Contractor: P

[Click here for Florida Oculus:](#)

FL Financial Assurance 3:

Region: 3
Facility ID: 8839522
Facility Phone: 3056914048
Facility Status: CLOSED
Facility Type: C
Type Description: Fuel user/Non-retail
DEP CO: P
Financial Responsibility: INSURANCE
Insurance Company: ZURICH-AMERICAN
Effective Date: 02/14/1999
Expire Date: 02/14/1999
Owner ID: 61949
Owner Name: CROWN LINEN LLC
Owner Address: 3235 NW 62ND ST
Owner Address2: Not reported
Owner City,St,Zip: MIAMI, FL 33147
Contact: MICHAEL GAGLIANO
Resp Party Phone: 4074894146

Region: 3
Facility ID: 8839522
Facility Phone: 3056914048
Facility Status: CLOSED
Facility Type: C

Map ID
Direction
Distance
Elevation

MAP FINDINGS

Site

Database(s)

EDR ID Number
EPA ID Number

CROWN LINEN LLC (Continued)

U001364989

Type Description: Fuel user/Non-retail
DEP CO: P
Financial Responsibility: INSURANCE
Insurance Company: ZURICH-AMERICAN
Effective Date: 02/14/2006
Expire Date: 02/14/2007
Owner ID: 61949
Owner Name: CROWN LINEN LLC
Owner Address: 3235 NW 62ND ST
Owner Address2: Not reported
Owner City,St,Zip: MIAMI, FL 33147
Contact: MICHAEL GAGLIANO
Resp Party Phone: 4074894146

TIER 2:

Name: CROWN LINEN - ORLANDO
Address: 7491 BROKERAGE DRIVE
City,State,Zip: ORLANDO, FL 32809-5623
Year: 2018
Facility Id: 6372206
Active Date: Not reported
Inactive Date: Not reported
Sale Pending: Not reported
Original Date: Not reported
PLOT Source: Not reported
Latitude: Not reported
Longitude: Not reported
LEPC District: Not reported
Counties: Not reported
SERC: Not reported
Program Level: Not reported
PRIME: Not reported
SIC Code: Not reported
SIC Code 2: Not reported
NAICS Code: 812332
Last Modified Date: 01/17/2019
First Submit Date: 01/17/2019
Data Submitted By: Jose R Garcia/Chief Operating Officer
Company Name: CROWN LINEN LLC
Comments: Not reported

Contact:

Contact ID: Not reported
Year: 2018
Facility Id: 6372206
Contact Type: Owner / Operator
Contact Name: Pablo Lucchesi
Contact Title: Not reported
Contact Phone: Not reported
Contact 24Hr Phone: Not reported
Contact Telephone 2: 305-760-6515
Contact Telephone 3: Not reported
Contact Telephone 4: Not reported
Contact Telephone 5: Not reported
Contact Telephone 6: Not reported
Contact Email: lucchesi@crownlinden.net

Map ID
Direction
Distance
Elevation

MAP FINDINGS

Site

Database(s)

EDR ID Number
EPA ID Number

CROWN LINEN LLC (Continued)

U001364989

Contact ID: Not reported
Year: 2018
Facility Id: 6372206
Contact Type: Owner / Operator
Contact Name: Pablo Lucchesi
Contact Title: Not reported
Contact Phone: Not reported
Contact 24Hr Phone: Not reported
Contact Telephone 2: 305-760-6515
Contact Telephone 3: Not reported
Contact Telephone 4: Not reported
Contact Telephone 5: Not reported
Contact Telephone 6: Not reported
Contact Email: lucchesi@crownlinden.net

Contact ID: Not reported
Year: 2018
Facility Id: 6372206
Contact Type: Owner / Operator
Contact Name: Pablo Lucchesi
Contact Title: Not reported
Contact Phone: Not reported
Contact 24Hr Phone: Not reported
Contact Telephone 2: 305-760-6515
Contact Telephone 3: Not reported
Contact Telephone 4: Not reported
Contact Telephone 5: Not reported
Contact Telephone 6: Not reported
Contact Email: lucchesi@crownlinden.net

Contact ID: Not reported
Year: 2018
Facility Id: 6372206
Contact Type: Owner / Operator
Contact Name: Pablo Lucchesi
Contact Title: Not reported
Contact Phone: Not reported
Contact 24Hr Phone: Not reported
Contact Telephone 2: 305-760-6515
Contact Telephone 3: Not reported
Contact Telephone 4: Not reported
Contact Telephone 5: Not reported
Contact Telephone 6: Not reported
Contact Email: lucchesi@crownlinden.net

Name: CROWN LINEN - ORLANDO
Address: 7491 BROKERAGE DRIVE
City,State,Zip: ORLANDO, FL 32809-5623

Year: 2017
Facility Id: 6070933
Active Date: Not reported
Inactive Date: Not reported
Sale Pending: Not reported
Original Date: Not reported

Map ID
Direction
Distance
Elevation

MAP FINDINGS

Site

Database(s)

EDR ID Number
EPA ID Number

CROWN LINEN LLC (Continued)

U001364989

PLOT Source: Not reported
Latitude: Not reported
Longitude: Not reported
LEPC District: Not reported
Counties: Not reported
SERC: Not reported
Program Level: Not reported
PRIME: Not reported
SIC Code: Not reported
SIC Code 2: Not reported
NAICS Code: 812332
Last Modified Date: 01/09/2018
First Submit Date: 01/09/2018
Data Submitted By: Jose R Garcia/Chief Operating Officer
Company Name: CROWN LINEN LLC
Comments: Not reported

Contact:

Contact ID: Not reported
Year: 2017
Facility Id: 6070933
Contact Type: Emergency Contact
Contact Name: Rusty Hammac
Contact Title: Not reported
Contact Phone: 321-662-3948
Contact 24Hr Phone: Not reported
Contact Telephone 2: 407-888-3133
Contact Telephone 3: Not reported
Contact Telephone 4: 4073750164
Contact Telephone 5: Not reported
Contact Telephone 6: 305-760-6515
Contact Email: hammac@crownlinden.net

Name: CROWN LINEN - ORLANDO
Address: 7491 BROKERAGE DRIVE
City,State,Zip: ORLANDO, FL 32809-5623

Year: 2016
Facility Id: 5815474
Active Date: Not reported
Inactive Date: Not reported
Sale Pending: Not reported
Original Date: Not reported
PLOT Source: Not reported
Latitude: Not reported
Longitude: Not reported
LEPC District: Not reported
Counties: Not reported
SERC: Not reported
Program Level: Not reported
PRIME: Not reported
SIC Code: Not reported
SIC Code 2: Not reported
NAICS Code: 812332
Last Modified Date: 03/10/2017
First Submit Date: 03/10/2017

Map ID
Direction
Distance
Elevation

MAP FINDINGS

Site

Database(s)

EDR ID Number
EPA ID Number

CROWN LINEN LLC (Continued)

U001364989

Data Submitted By: Jose R Garcia/Chief Operating Officer
Company Name: CROWN LINEN LLC
Comments: Not reported

Contact:

Contact ID: Not reported
Year: 2016
Facility Id: 5815474
Contact Type: Emergency Contact
Contact Name: Rusty Hammac
Contact Title: Not reported
Contact Phone: 321-662-3948
Contact 24Hr Phone: Not reported
Contact Telephone 2: 407-888-3133
Contact Telephone 3: Not reported
Contact Telephone 4: 4073750164
Contact Telephone 5: Not reported
Contact Telephone 6: 305-760-6515
Contact Email: hammac@crownlinden.net

Name: CROWN LINEN - ORLANDO
Address: 7491 BROKERAGE DRIVE
City,State,Zip: ORLANDO, FL 32809-5623

Year: 2015
Facility Id: 5425537
Active Date: Not reported
Inactive Date: Not reported
Sale Pending: Not reported
Original Date: Not reported
PLOT Source: Not reported
Latitude: 28.455024
Longitude: -81.417993
LEPC District: Not reported
Counties: Not reported
SERC: Not reported
Program Level: Not reported
PRIME: Not reported
SIC Code: Not reported
SIC Code 2: Not reported
NAICS Code: 812332
Last Modified Date: 03/30/2016
First Submit Date: 03/30/2016
Data Submitted By: Jose R Garcia/Chief Operating Officer
Company Name: CROWN LINEN LLC
Comments: Not reported

Contact:

Contact ID: Not reported
Year: 2015
Facility Id: 5425537
Contact Type: Emergency Contact
Contact Name: Al Gomez
Contact Title: Not reported
Contact Phone: 848-248-9049
Contact 24Hr Phone: Not reported

Map ID
Direction
Distance
Elevation

MAP FINDINGS

Site

Database(s)

EDR ID Number
EPA ID Number

CROWN LINEN LLC (Continued)

U001364989

Contact Telephone 2: 407-992-8483
Contact Telephone 3: 407-271-9782
Contact Telephone 4: 848-248-9049
Contact Telephone 5: Not reported
Contact Telephone 6: 305-760-6515
Contact Email: agomez@crownlinden.net

Name: CROWN LINEN - ORLANDO
Address: 7491 BROKERAGE DRIVE
City,State,Zip: ORLANDO, FL 32809-5623

Year: 2014
Facility Id: 5110996
Active Date: Not reported
Inactive Date: Not reported
Sale Pending: Not reported
Original Date: Not reported
PLOT Source: Not reported
Latitude: 28.455024
Longitude: -81.417993
LEPC District: Not reported
Counties: Not reported
SERC: Not reported
Program Level: Not reported
PRIME: Not reported
SIC Code: Not reported
SIC Code 2: Not reported
NAICS Code: 812332
Last Modified Date: 06/03/2015
First Submit Date: 06/03/2015
Data Submitted By: Michael Gagliano/ Project Manager
Company Name: CROWN LINEN LLC
Comments: Not reported

Contact:
Contact ID: Not reported
Year: 2014
Facility Id: 5110996
Contact Type: Emergency Contact
Contact Name: Al Gomez
Contact Title: Not reported
Contact Phone: 407-271-9782
Contact 24Hr Phone: Not reported
Contact Telephone 2: 407-992-8483
Contact Telephone 3: Not reported
Contact Telephone 4: Not reported
Contact Telephone 5: Not reported
Contact Telephone 6: Not reported
Contact Email: agomez@crownlinden.net

Name: CROWN LINEN - ORLANDO
Address: 7491 BROKERAGE DRIVE
City,State,Zip: ORLANDO, FL 32809-5623

Map ID
Direction
Distance
Elevation

MAP FINDINGS

Site

Database(s)

EDR ID Number
EPA ID Number

CROWN LINEN LLC (Continued)

U001364989

Year: 2013
Facility Id: 4518916
Active Date: Not reported
Inactive Date: Not reported
Sale Pending: Not reported
Original Date: Not reported
PLOT Source: Not reported
Latitude: 28.455024
Longitude: -81.417993
LEPC District: Not reported
Counties: Not reported
SERC: Not reported
Program Level: Not reported
PRIME: Not reported
SIC Code: Not reported
SIC Code 2: Not reported
NAICS Code: 812332
Last Modified Date: 06/03/2015
First Submit Date: 02/13/2014
Data Submitted By: Michael Gagliano/ Project Manager
Company Name: CROWN LINEN LLC
Comments: Not reported

Contact:
Contact ID: Not reported
Year: 2013
Facility Id: 4518916
Contact Type: Emergency Contact
Contact Name: Al Gomez
Contact Title: Not reported
Contact Phone: 848-248-9049
Contact 24Hr Phone: Not reported
Contact Telephone 2: 407-271-9782
Contact Telephone 3: 407-992-8483
Contact Telephone 4: Not reported
Contact Telephone 5: Not reported
Contact Telephone 6: Not reported
Contact Email: agomez@crownlinden.net

Name: CROWN LINEN - ORLANDO
Address: 7491 BROKERAGE DRIVE
City,State,Zip: ORLANDO, FL 32809-5623

Year: 2012
Facility Id: 4067042
Active Date: Not reported
Inactive Date: Not reported
Sale Pending: Not reported
Original Date: Not reported
PLOT Source: Not reported
Latitude: 28.455024
Longitude: -81.417993
LEPC District: Not reported
Counties: Not reported
SERC: Not reported
Program Level: Not reported

Map ID
Direction
Distance
Elevation

MAP FINDINGS

Site

Database(s)

EDR ID Number
EPA ID Number

CROWN LINEN LLC (Continued)

U001364989

PRIME: Not reported
SIC Code: Not reported
SIC Code 2: Not reported
NAICS Code: 812332
Last Modified Date: 04/01/2013
First Submit Date: 02/14/2013
Data Submitted By: Michael Gagliano/ Project Manager
Company Name: CROWN LINEN LLC
Comments: Not reported

Contact:

Contact ID: Not reported
Year: 2012
Facility Id: 4067042
Contact Type: Tier II Emergency Contact
Contact Name: Jim Porrett
Contact Title: Not reported
Contact Phone: 407-516-9832
Contact 24Hr Phone: Not reported
Contact Telephone 2: Not reported
Contact Telephone 3: Not reported
Contact Telephone 4: Not reported
Contact Telephone 5: Not reported
Contact Telephone 6: Not reported
Contact Email: porrett@crownlinden.net

Contact ID: Not reported
Year: 2012
Facility Id: 4067042
Contact Type: Owner / Operator
Contact Name: Pablo Lucchesi
Contact Title: Not reported
Contact Phone: 305-760-6515
Contact 24Hr Phone: Not reported
Contact Telephone 2: Not reported
Contact Telephone 3: Not reported
Contact Telephone 4: Not reported
Contact Telephone 5: Not reported
Contact Telephone 6: Not reported
Contact Email: lucchesi@crownlinden.net

Contact ID: Not reported
Year: 2012
Facility Id: 4067042
Contact Type: Tier II Secondary 24 Hour Contact
Contact Name: DAVID WHITFIELD
Contact Title: Not reported
Contact Phone: 407-489-4685
Contact 24Hr Phone: Not reported
Contact Telephone 2: Not reported
Contact Telephone 3: Not reported
Contact Telephone 4: Not reported
Contact Telephone 5: Not reported
Contact Telephone 6: Not reported
Contact Email: whitfield@crownlinden.net

Contact ID: Not reported
Year: 2012

Map ID
Direction
Distance
Elevation

MAP FINDINGS

Site

Database(s)

EDR ID Number
EPA ID Number

CROWN LINEN LLC (Continued)

U001364989

Facility Id: 4067042
Contact Type: Tier II Secondary Contact
Contact Name: DAVID WHITFIELD
Contact Title: Not reported
Contact Phone: 407-489-4685
Contact 24Hr Phone: Not reported
Contact Telephone 2: Not reported
Contact Telephone 3: Not reported
Contact Telephone 4: Not reported
Contact Telephone 5: Not reported
Contact Telephone 6: Not reported
Contact Email: whitfield@crownlinden.net

Contact ID: Not reported
Year: 2012
Facility Id: 4067042
Contact Type: Tier II Emergency 24 Hour Contact
Contact Name: Jim Porrett
Contact Title: Not reported
Contact Phone: 1-407-516-9832
Contact 24Hr Phone: Not reported
Contact Telephone 2: Not reported
Contact Telephone 3: Not reported
Contact Telephone 4: Not reported
Contact Telephone 5: Not reported
Contact Telephone 6: Not reported
Contact Email: porrett@crownlinden.net

Name: CROWN LINEN - ORLANDO
Address: 7491 BROKERAGE DRIVE
City,State,Zip: ORLANDO, FL 32809-5623

Year: 2011
Facility Id: 3988244
Active Date: Not reported
Inactive Date: Not reported
Sale Pending: Not reported
Original Date: Not reported
PLOT Source: Not reported
Latitude: 28.4552
Longitude: -81.418150
LEPC District: Not reported
Counties: Not reported
SERC: Not reported
Program Level: Not reported
PRIME: Not reported
SIC Code: Not reported
SIC Code 2: Not reported
NAICS Code: Not reported
Last Modified Date: 11/12/2012
First Submit Date: 11/09/2012
Data Submitted By: Florida Division of Emergency Management
Company Name: CROWN LINEN LLC
Comments: Not reported

Map ID
Direction
Distance
Elevation

MAP FINDINGS

Site

Database(s)

EDR ID Number
EPA ID Number

CROWN LINEN LLC (Continued)

U001364989

Contact:

Contact ID: Not reported
Year: 2011
Facility Id: 3988244
Contact Type: Tier II Secondary 24 Hour Contact
Contact Name: DAVID WHITFIELD
Contact Title: Not reported
Contact Phone: 407-489-4685
Contact 24Hr Phone: Not reported
Contact Telephone 2: Not reported
Contact Telephone 3: Not reported
Contact Telephone 4: Not reported
Contact Telephone 5: Not reported
Contact Telephone 6: Not reported
Contact Email: whitfield@crownlinden.net

Contact ID: Not reported
Year: 2011
Facility Id: 3988244
Contact Type: Tier II Emergency Contact
Contact Name: Jim Porrett
Contact Title: Not reported
Contact Phone: 407-516-9832
Contact 24Hr Phone: Not reported
Contact Telephone 2: Not reported
Contact Telephone 3: Not reported
Contact Telephone 4: Not reported
Contact Telephone 5: Not reported
Contact Telephone 6: Not reported
Contact Email: porrett@crownlinden.net

Contact ID: Not reported
Year: 2011
Facility Id: 3988244
Contact Type: Tier II Secondary Contact
Contact Name: DAVID WHITFIELD
Contact Title: Not reported
Contact Phone: 407-489-4685
Contact 24Hr Phone: Not reported
Contact Telephone 2: Not reported
Contact Telephone 3: Not reported
Contact Telephone 4: Not reported
Contact Telephone 5: Not reported
Contact Telephone 6: Not reported
Contact Email: whitfield@crownlinden.net

Contact ID: Not reported
Year: 2011
Facility Id: 3988244
Contact Type: Tier II Emergency 24 Hour Contact
Contact Name: Jim Porrett
Contact Title: Not reported
Contact Phone: 1-407-516-9832
Contact 24Hr Phone: Not reported
Contact Telephone 2: Not reported
Contact Telephone 3: Not reported
Contact Telephone 4: Not reported

Map ID
Direction
Distance
Elevation

MAP FINDINGS

Site

Database(s)

EDR ID Number
EPA ID Number

CROWN LINEN LLC (Continued)

U001364989

Contact Telephone 5: Not reported
Contact Telephone 6: Not reported
Contact Email: porrett@crownlinden.net

Name: CROWN LINEN - ORLANDO
Address: 7491 BROKERAGE DRIVE
City,State,Zip: ORLANDO, FL 32809-5623

Year: 2010
Facility Id: Not reported
Active Date: Not reported
Inactive Date: Not reported
Sale Pending: Not reported
Original Date: Not reported
PLOT Source: Not reported
Latitude: 28.4552
Longitude: -81.42
LEPC District: Not reported
Counties: Not reported
SERC: Not reported
Program Level: Not reported
PRIME: Not reported
SIC Code: Not reported
SIC Code 2: Not reported
NAICS Code: Not reported
Last Modified Date: Not reported
First Submit Date: Not reported
Data Submitted By: Not reported
Company Name: Not reported
Comments: Not reported

Chemical Code: 7664939
Chemical Name: Sulfuric acid
Chemical State: LIQUID
Location Name: Water Reuse Room
Container Code: E
Pressure Code: 1
Temperature Code: 4
Average Quantity: 1683
Maximum Quantity: 1683
Days On Site: 365

Name: CROWN LINEN - ORLANDO
Address: 7491 BROKERAGE DRIVE
City,State,Zip: ORLANDO, FL 32809-5623

Year: 2010
Facility Id: Not reported
Active Date: Not reported
Inactive Date: Not reported
Sale Pending: Not reported
Original Date: Not reported
PLOT Source: Not reported
Latitude: 28.4552
Longitude: -81.42

Map ID
 Direction
 Distance
 Elevation

MAP FINDINGS

Site

Database(s)

EDR ID Number
 EPA ID Number

CROWN LINEN LLC (Continued)

U001364989

LEPC District: Not reported
 Counties: Not reported
 SERC: Not reported
 Program Level: Not reported
 PRIME: Not reported
 SIC Code: Not reported
 SIC Code 2: Not reported
 NAICS Code: Not reported
 Last Modified Date: Not reported
 First Submit Date: Not reported
 Data Submitted By: Not reported
 Company Name: Not reported
 Comments: Not reported

Chemical Code: 3254635
 Chemical Name: Phosphoric acid, dimethyl 4-(methylthio) phenyl ester
 Chemical State: LIQUID
 Location Name: Water Reuse Room
 Container Code: E
 Pressure Code: 1
 Temperature Code: 4
 Average Quantity: 775
 Maximum Quantity: 775
 Days On Site: 365

[Click this hyperlink](#) while viewing on your computer to access
 1 additional FL_TIER2: record(s) in the EDR Site Report.

**FF1112
 NE
 1/4-1/2
 0.301 mi.
 1590 ft.**

**CROWN LINEN LLC
 7491 BROKERAGE DR
 ORLANDO, FL
 Site 4 of 6 in cluster FF**

**FL RGA LUST S115170609
 N/A**

**Actual:
 94 ft.**

RGA LUST:

**Focus Map:
 1**

2012	CROWN LINEN LLC	7491 BROKERAGE DR
2011	CROWN LINEN LLC	7491 BROKERAGE DR
2010	CROWN LINEN LLC	7491 BROKERAGE DR
2009	CROWN LINEN LLC	7491 BROKERAGE DR
2008	CROWN LINEN LLC	7491 BROKERAGE DR

**FF1113
 NE
 1/4-1/2
 0.301 mi.
 1590 ft.**

**LOMBARDIS SEAFOOD INC
 7491 BROKERAGE DR
 ORLANDO, FL
 Site 5 of 6 in cluster FF**

**FL RGA LUST S115185202
 N/A**

**Actual:
 94 ft.**

RGA LUST:

**Focus Map:
 1**

2007	LOMBARDIS SEAFOOD INC	7491 BROKERAGE DR
2006	LOMBARDIS SEAFOOD INC	7491 BROKERAGE DR

Map ID
Direction
Distance
Elevation

MAP FINDINGS

Site

Database(s)
EDR ID Number
EPA ID Number

FF1114 **LOMBARDIS SEAFOOD**
NE **7491 BROKERAGE DRIVE**
1/4-1/2 **ORLANDO, FL 32809**
0.301 mi.
1590 ft. **Site 6 of 6 in cluster FF**

FL TIER 2 **S107720589**
 N/A

Actual:
94 ft.

Focus Map:
1

TIER 2:
Name: LOMBARDIS SEAFOOD
Address: 7491 BROKERAGE DRIVE
City,State,Zip: ORLANDO, FL 328095623
Year: Not reported
Facility Id: Not reported
Active Date: 01/01/1988
Inactive Date: 01/01/2006
Sale Pending: False
Original Date: Not reported
PLOT Source: GPS
Latitude: 28.456130
Longitude: -81.418150
LEPC District: 6
Counties: Volusia,Seminole,Osceola,Orange,Lake,Brevard,
SERC: 16470
Program Level: 0
PRIME: 10511
SIC Code: 2092
SIC Code 2: Not reported
NAICS Code: 311712

Other Chemical Data:
Report Year: 2001
Tier 2 Report ID: 76397
Chemical ID: 89838
CAS Number: 7727379
Chemical Name: NITROGEN
Chemical Date: 1/2/1972
Average Amount: 4
Maximum Amount: 63036
Location ID: 293731
Chemical State: LIQUID
Mixture: False
Mixture Percent: 100.00
Containter: CONV
Pressure: CONV
Temperature: CONV
Average Amount: 4
Maximum Amount: 63036
Days on Site: 365
Site Plan: False
Site Plan Document: Not reported
Private Location: False
Location: Not reported

Report Year: 2001
Tier 2 Report ID: 76397
Chemical ID: 89837
CAS Number: 7664417
Chemical Name: AMMONIA
Chemical Date: 1/2/1972
Average Amount: 3

Map ID
Direction
Distance
Elevation

MAP FINDINGS

Site

Database(s)

EDR ID Number
EPA ID Number

LOMBARDIS SEAFOOD (Continued)

S107720589

Maximum Amount: 2000
Location ID: 293730
Chemical State: GAS
Mixture: False
Mixture Percent: 100.00
Container: CONV
Pressure: CONV
Temperature: CONV
Average Amount: 3
Maximum Amount: 2000
Days on Site: 365
Site Plan: False
Site Plan Document: Not reported
Private Location: False
Location: Not reported

Report Year: 2001
Tier 2 Report ID: 76397
Chemical ID: 89836
CAS Number: 8006619
Chemical Name: GASOLINE
Chemical Date: 1/2/1972
Average Amount: 4
Maximum Amount: 32000
Location ID: 293732
Chemical State: LIQUID
Mixture: False
Mixture Percent: 100.00
Container: CONV
Pressure: CONV
Temperature: CONV
Average Amount: 4
Maximum Amount: 32000
Days on Site: 365
Site Plan: False
Site Plan Document: Not reported
Private Location: False
Location: Not reported

Report Year: 1994
Tier 2 Report ID: 15495
Chemical ID: 71110
CAS Number: 8006619
Chemical Name: GASOLINE
Chemical Date: 1/2/1972
Average Amount: 4
Maximum Amount: 32000
Location ID: 176583
Chemical State: LIQUID
Mixture: False
Mixture Percent: 100.00
Container: CONV
Pressure: CONV
Temperature: CONV
Average Amount: 4

Map ID
Direction
Distance
Elevation

MAP FINDINGS

Site

Database(s)

EDR ID Number
EPA ID Number

LOMBARDIS SEAFOOD (Continued)

S107720589

Maximum Amount: 32000
Days on Site: 365
Site Plan: False
Site Plan Document: Not reported
Private Location: False
Location: Not reported

Report Year: 1994
Tier 2 Report ID: 15495
Chemical ID: 71109
CAS Number: 7727379
Chemical Name: NITROGEN
Chemical Date: 1/2/1972
Average Amount: 4
Maximum Amount: 63036
Location ID: 176582
Chemical State: LIQUID
Mixture: False
Mixture Percent: 100.00
Container: CONV
Pressure: CONV
Temperature: CONV
Average Amount: 4
Maximum Amount: 63036
Days on Site: 365
Site Plan: False
Site Plan Document: Not reported
Private Location: False
Location: Not reported

Report Year: 1994
Tier 2 Report ID: 15495
Chemical ID: 71108
CAS Number: 7664417
Chemical Name: AMMONIA
Chemical Date: 1/2/1972
Average Amount: 3
Maximum Amount: 2000
Location ID: 176581
Chemical State: GAS
Mixture: False
Mixture Percent: 100.00
Container: CONV
Pressure: CONV
Temperature: CONV
Average Amount: 3
Maximum Amount: 2000
Days on Site: 365
Site Plan: False
Site Plan Document: Not reported
Private Location: False
Location: Not reported

Report Year: 1995

Map ID
Direction
Distance
Elevation

MAP FINDINGS

Site

Database(s)

EDR ID Number
EPA ID Number

LOMBARDIS SEAFOOD (Continued)

S107720589

Tier 2 Report ID: 23909
Chemical ID: 71107
CAS Number: 8006619
Chemical Name: GASOLINE
Chemical Date: 1/2/1972
Average Amount: 4
Maximum Amount: 32000
Location ID: 191921
Chemical State: LIQUID
Mixture: False
Mixture Percent: 100.00
Container: CONV
Pressure: CONV
Temperature: CONV
Average Amount: 4
Maximum Amount: 32000
Days on Site: 365
Site Plan: False
Site Plan Document: Not reported
Private Location: False
Location: Not reported

Report Year: 1995
Tier 2 Report ID: 23909
Chemical ID: 71106
CAS Number: 7727379
Chemical Name: NITROGEN
Chemical Date: 1/2/1972
Average Amount: 4
Maximum Amount: 63036
Location ID: 191920
Chemical State: LIQUID
Mixture: False
Mixture Percent: 100.00
Container: CONV
Pressure: CONV
Temperature: CONV
Average Amount: 4
Maximum Amount: 63036
Days on Site: 365
Site Plan: False
Site Plan Document: Not reported
Private Location: False
Location: Not reported

Report Year: 1995
Tier 2 Report ID: 23909
Chemical ID: 71105
CAS Number: 7664417
Chemical Name: AMMONIA
Chemical Date: 1/2/1972
Average Amount: 3
Maximum Amount: 2000
Location ID: 191919
Chemical State: GAS

Map ID
Direction
Distance
Elevation

MAP FINDINGS

Site

Database(s)

EDR ID Number
EPA ID Number

LOMBARDIS SEAFOOD (Continued)

S107720589

Mixture: False
Mixture Percent: 100.00
Container: CONV
Pressure: CONV
Temperature: CONV
Average Amount: 3
Maximum Amount: 2000
Days on Site: 365
Site Plan: False
Site Plan Document: Not reported
Private Location: False
Location: Not reported

Report Year: 1996
Tier 2 Report ID: 32469
Chemical ID: 71104
CAS Number: 8006619
Chemical Name: GASOLINE
Chemical Date: 1/2/1972
Average Amount: 4
Maximum Amount: 32000
Location ID: 207206
Chemical State: LIQUID
Mixture: False
Mixture Percent: 100.00
Container: CONV
Pressure: CONV
Temperature: CONV
Average Amount: 4
Maximum Amount: 32000
Days on Site: 365
Site Plan: False
Site Plan Document: Not reported
Private Location: False
Location: Not reported

Report Year: 1996
Tier 2 Report ID: 32469
Chemical ID: 71103
CAS Number: 7727379
Chemical Name: NITROGEN
Chemical Date: 1/2/1972
Average Amount: 4
Maximum Amount: 63036
Location ID: 207205
Chemical State: LIQUID
Mixture: False
Mixture Percent: 100.00
Container: CONV
Pressure: CONV
Temperature: CONV
Average Amount: 4
Maximum Amount: 63036
Days on Site: 365
Site Plan: False

Map ID
Direction
Distance
Elevation

MAP FINDINGS

Site

Database(s)

EDR ID Number
EPA ID Number

LOMBARDIS SEAFOOD (Continued)

S107720589

Site Plan Document: Not reported
Private Location: False
Location: Not reported

Report Year: 1996
Tier 2 Report ID: 32469
Chemical ID: 71102
CAS Number: 7664417
Chemical Name: AMMONIA
Chemical Date: 1/2/1972
Average Amount: 3
Maximum Amount: 2000
Location ID: 207204
Chemical State: GAS
Mixture: False
Mixture Percent: 100.00
Container: CONV
Pressure: CONV
Temperature: CONV
Average Amount: 3
Maximum Amount: 2000
Days on Site: 365
Site Plan: False
Site Plan Document: Not reported
Private Location: False
Location: Not reported

Report Year: 1997
Tier 2 Report ID: 41041
Chemical ID: 71101
CAS Number: 8006619
Chemical Name: GASOLINE
Chemical Date: 1/2/1972
Average Amount: 4
Maximum Amount: 32000
Location ID: 222910
Chemical State: LIQUID
Mixture: False
Mixture Percent: 100.00
Container: CONV
Pressure: CONV
Temperature: CONV
Average Amount: 4
Maximum Amount: 32000
Days on Site: 365
Site Plan: False
Site Plan Document: Not reported
Private Location: False
Location: Not reported

Report Year: 1997
Tier 2 Report ID: 41041
Chemical ID: 71100
CAS Number: 7727379

Map ID
Direction
Distance
Elevation

MAP FINDINGS

Site

Database(s)

EDR ID Number
EPA ID Number

LOMBARDIS SEAFOOD (Continued)

S107720589

Chemical Name: NITROGEN
Chemical Date: 1/2/1972
Average Amount: 4
Maximum Amount: 63036
Location ID: 222909
Chemical State: LIQUID
Mixture: False
Mixture Percent: 100.00
Container: CONV
Pressure: CONV
Temperature: CONV
Average Amount: 4
Maximum Amount: 63036
Days on Site: 365
Site Plan: False
Site Plan Document: Not reported
Private Location: False
Location: Not reported

Report Year: 1997
Tier 2 Report ID: 41041
Chemical ID: 71099
CAS Number: 7664417
Chemical Name: AMMONIA
Chemical Date: 1/2/1972
Average Amount: 3
Maximum Amount: 2000
Location ID: 222908
Chemical State: GAS
Mixture: False
Mixture Percent: 100.00
Container: CONV
Pressure: CONV
Temperature: CONV
Average Amount: 3
Maximum Amount: 2000
Days on Site: 365
Site Plan: False
Site Plan Document: Not reported
Private Location: False
Location: Not reported

Report Year: 1998
Tier 2 Report ID: 49681
Chemical ID: 71098
CAS Number: 8006619
Chemical Name: GASOLINE
Chemical Date: 1/2/1972
Average Amount: 4
Maximum Amount: 32000
Location ID: 239460
Chemical State: LIQUID
Mixture: False
Mixture Percent: 100.00
Container: CONV

Map ID
Direction
Distance
Elevation

MAP FINDINGS

Site

Database(s)

EDR ID Number
EPA ID Number

LOMBARDIS SEAFOOD (Continued)

S107720589

Pressure: CONV
Temperature: CONV
Average Amount: 4
Maximum Amount: 32000
Days on Site: 365
Site Plan: False
Site Plan Document: Not reported
Private Location: False
Location: Not reported

Report Year: 1998
Tier 2 Report ID: 49681
Chemical ID: 71097
CAS Number: 7727379
Chemical Name: NITROGEN
Chemical Date: 1/2/1972
Average Amount: 4
Maximum Amount: 63036
Location ID: 239459
Chemical State: LIQUID
Mixture: False
Mixture Percent: 100.00
Container: CONV
Pressure: CONV
Temperature: CONV
Average Amount: 4
Maximum Amount: 63036
Days on Site: 365
Site Plan: False
Site Plan Document: Not reported
Private Location: False
Location: Not reported

Report Year: 1998
Tier 2 Report ID: 49681
Chemical ID: 71096
CAS Number: 7664417
Chemical Name: AMMONIA
Chemical Date: 1/2/1972
Average Amount: 3
Maximum Amount: 2000
Location ID: 239458
Chemical State: GAS
Mixture: False
Mixture Percent: 100.00
Container: CONV
Pressure: CONV
Temperature: CONV
Average Amount: 3
Maximum Amount: 2000
Days on Site: 365
Site Plan: False
Site Plan Document: Not reported
Private Location: False
Location: Not reported

Map ID
Direction
Distance
Elevation

MAP FINDINGS

Site

Database(s)

EDR ID Number
EPA ID Number

LOMBARDIS SEAFOOD (Continued)

S107720589

Report Year: 1999
Tier 2 Report ID: 58515
Chemical ID: 71095
CAS Number: 8006619
Chemical Name: GASOLINE
Chemical Date: 1/2/1972
Average Amount: 4
Maximum Amount: 32000
Location ID: 256785
Chemical State: LIQUID
Mixture: False
Mixture Percent: 100.00
Container: CONV
Pressure: CONV
Temperature: CONV
Average Amount: 4
Maximum Amount: 32000
Days on Site: 365
Site Plan: False
Site Plan Document: Not reported
Private Location: False
Location: Not reported

Report Year: 1999
Tier 2 Report ID: 58515
Chemical ID: 71094
CAS Number: 7727379
Chemical Name: NITROGEN
Chemical Date: 1/2/1972
Average Amount: 4
Maximum Amount: 63036
Location ID: 256784
Chemical State: LIQUID
Mixture: False
Mixture Percent: 100.00
Container: CONV
Pressure: CONV
Temperature: CONV
Average Amount: 4
Maximum Amount: 63036
Days on Site: 365
Site Plan: False
Site Plan Document: Not reported
Private Location: False
Location: Not reported

Report Year: 1999
Tier 2 Report ID: 58515
Chemical ID: 71093
CAS Number: 7664417
Chemical Name: AMMONIA
Chemical Date: 1/2/1972
Average Amount: 3
Maximum Amount: 2000
Location ID: 256783

Map ID
Direction
Distance
Elevation

MAP FINDINGS

Site

Database(s)

EDR ID Number
EPA ID Number

LOMBARDIS SEAFOOD (Continued)

S107720589

Chemical State: GAS
Mixture: False
Mixture Percent: 100.00
Container: CONV
Pressure: CONV
Temperature: CONV
Average Amount: 3
Maximum Amount: 2000
Days on Site: 365
Site Plan: False
Site Plan Document: Not reported
Private Location: False
Location: Not reported

Report Year: 2000
Tier 2 Report ID: 67648
Chemical ID: 71092
CAS Number: 8006619
Chemical Name: GASOLINE
Chemical Date: 1/2/1972
Average Amount: 4
Maximum Amount: 32000
Location ID: 275353
Chemical State: LIQUID
Mixture: False
Mixture Percent: 100.00
Container: CONV
Pressure: CONV
Temperature: CONV
Average Amount: 4
Maximum Amount: 32000
Days on Site: 365
Site Plan: False
Site Plan Document: Not reported
Private Location: False
Location: Not reported

Report Year: 2000
Tier 2 Report ID: 67648
Chemical ID: 71091
CAS Number: 7727379
Chemical Name: NITROGEN
Chemical Date: 1/2/1972
Average Amount: 4
Maximum Amount: 60705
Location ID: 275352
Chemical State: LIQUID
Mixture: False
Mixture Percent: 100.00
Container: CONV
Pressure: CONV
Temperature: CONV
Average Amount: 4
Maximum Amount: 60705
Days on Site: 365

Map ID
Direction
Distance
Elevation

MAP FINDINGS

Site

Database(s)

EDR ID Number
EPA ID Number

LOMBARDIS SEAFOOD (Continued)

S107720589

Site Plan: False
Site Plan Document: Not reported
Private Location: False
Location: Not reported

Report Year: 2000
Tier 2 Report ID: 67648
Chemical ID: 71090
CAS Number: 7664417
Chemical Name: AMMONIA
Chemical Date: 1/2/1972
Average Amount: 3
Maximum Amount: 2000
Location ID: 275351
Chemical State: GAS
Mixture: False
Mixture Percent: 100.00
Container: CONV
Pressure: CONV
Temperature: CONV
Average Amount: 3
Maximum Amount: 2000
Days on Site: 365
Site Plan: False
Site Plan Document: Not reported
Private Location: False
Location: Not reported

Report Year: 2005
Tier 2 Report ID: 92246
Chemical ID: 227745
CAS Number: 7664417
Chemical Name: Ammonia (anhydrous)
Chemical Date: 2/28/2006
Average Amount: 3
Maximum Amount: 2000
Location ID: 399418
Chemical State: Gas
Mixture: True
Mixture Percent: .00
Container: C - TANK INSIDE BUILDING
Pressure: 2 - GREATER THAN AMBIENT PRESSURE
Temperature: 4 - AMBIENT TEMPERATURE
Average Amount: 3
Maximum Amount: 2000
Days on Site: 365
Site Plan: False
Site Plan Document: Not reported
Private Location: False
Location: INSIDE SOUTH REAR WAREHOUSE

Report Year: 2005
Tier 2 Report ID: 92246
Chemical ID: 227744

Map ID
Direction
Distance
Elevation

MAP FINDINGS

Site

Database(s)

EDR ID Number
EPA ID Number

LOMBARDIS SEAFOOD (Continued)

S107720589

CAS Number: 8006619
Chemical Name: GASOLINE
Chemical Date: 2/28/2006
Average Amount: 4
Maximum Amount: 32000
Location ID: 399417
Chemical State: Liquid
Mixture: True
Mixture Percent: .00
Containter: B - BELOW GROUND TANK
Pressure: 1 - AMBIENT PRESSURE
Temperature: 4 - AMBIENT TEMPERATURE
Average Amount: 4
Maximum Amount: 32000
Days on Site: 365
Site Plan: False
Site Plan Document: Not reported
Private Location: False
Location: SOUTH SIDE OF GARAGE

Report Year: 2005
Tier 2 Report ID: 92246
Chemical ID: 227743
CAS Number: 68476346
Chemical Name: DIESEL FUEL OIL (HIGH SULFUR)
Chemical Date: 2/28/2006
Average Amount: 4
Maximum Amount: 74000
Location ID: 399416
Chemical State: LIQUID
Mixture: True
Mixture Percent: .00
Containter: B - BELOW GROUND TANK
Pressure: 1 - AMBIENT PRESSURE
Temperature: 4 - AMBIENT TEMPERATURE
Average Amount: 4
Maximum Amount: 74000
Days on Site: 365
Site Plan: False
Site Plan Document: Not reported
Private Location: False
Location: SOUTH SIDE OF GARAGE

Report Year: 2005
Tier 2 Report ID: 92246
Chemical ID: 227742
CAS Number: 7727379
Chemical Name: NITROGEN
Chemical Date: 2/28/2006
Average Amount: 4
Maximum Amount: 63036
Location ID: 399415
Chemical State: Liquid
Mixture: True
Mixture Percent: .00

Map ID
Direction
Distance
Elevation

MAP FINDINGS

Site

Database(s)

EDR ID Number
EPA ID Number

LOMBARDIS SEAFOOD (Continued)

S107720589

Containter: A - ABOVE GROUND TANK
Pressure: 2 - GREATER THAN AMBIENT PRESSURE
Temperature: 4 - AMBIENT TEMPERATURE
Average Amount: 4
Maximum Amount: 63036
Days on Site: 365
Site Plan: False
Site Plan Document: Not reported
Private Location: False
Location: SOUTH SIDE OF OFFICE/WAREHOUSE

Report Year: 2004
Tier 2 Report ID: 88249
Chemical ID: 202553
CAS Number: 7727379
Chemical Name: NITROGEN
Chemical Date: 2/24/2005
Average Amount: 4
Maximum Amount: 63036
Location ID: 366764
Chemical State: Gas
Mixture: False
Mixture Percent: 100.00
Containter: A - ABOVE GROUND TANK
Pressure: 2 - GREATER THAN AMBIENT PRESSURE
Temperature: 4 - AMBIENT TEMPERATURE
Average Amount: 4
Maximum Amount: 63036
Days on Site: 365
Site Plan: False
Site Plan Document: Not reported
Private Location: False
Location: SOUTH SIDE OF OFFICE/WAREHOUSE

Report Year: 2004
Tier 2 Report ID: 88249
Chemical ID: 202552
CAS Number: 7664417
Chemical Name: Ammonia (anhydrous)
Chemical Date: 2/24/2005
Average Amount: 3
Maximum Amount: 2000
Location ID: 366763
Chemical State: Gas
Mixture: False
Mixture Percent: 100.00
Containter: C - TANK INSIDE BUILDING
Pressure: 2 - GREATER THAN AMBIENT PRESSURE
Temperature: 4 - AMBIENT TEMPERATURE
Average Amount: 3
Maximum Amount: 2000
Days on Site: 365
Site Plan: False
Site Plan Document: Not reported
Private Location: False

Map ID
Direction
Distance
Elevation

MAP FINDINGS

Site

Database(s)

EDR ID Number
EPA ID Number

LOMBARDIS SEAFOOD (Continued)

S107720589

Location: INSIDE SOUTH REAR WAREHOUSE

Report Year: 2004
Tier 2 Report ID: 88249
Chemical ID: 202551
CAS Number: 8006619
Chemical Name: GASOLINE
Chemical Date: 2/24/2005
Average Amount: 4
Maximum Amount: 32000
Location ID: 366762
Chemical State: Liquid Solution
Mixture: True
Mixture Percent: .00
Containter: B - BELOW GROUND TANK
Pressure: 1 - AMBIENT PRESSURE
Temperature: 4 - AMBIENT TEMPERATURE
Average Amount: 4
Maximum Amount: 32000
Days on Site: 365
Site Plan: False
Site Plan Document: Not reported
Private Location: False
Location: SOUTH SIDE OF GARAGE

Report Year: 2004
Tier 2 Report ID: 88249
Chemical ID: 202550
CAS Number: 68476346
Chemical Name: DIESEL FUEL OIL (HIGH SULFUR)
Chemical Date: 2/24/2005
Average Amount: 4
Maximum Amount: 74000
Location ID: 366761
Chemical State: LIQUID
Mixture: True
Mixture Percent: .00
Containter: B - BELOW GROUND TANK
Pressure: 1 - AMBIENT PRESSURE
Temperature: 4 - AMBIENT TEMPERATURE
Average Amount: 4
Maximum Amount: 74000
Days on Site: 365
Site Plan: False
Site Plan Document: Not reported
Private Location: False
Location: SOUTH SIDE OF GARAGE

Report Year: 2003
Tier 2 Report ID: 84167
Chemical ID: 177548
CAS Number: 7664417
Chemical Name: Ammonia
Chemical Date: 1/2/1972

Map ID
Direction
Distance
Elevation

MAP FINDINGS

Site

Database(s)

EDR ID Number
EPA ID Number

LOMBARDIS SEAFOOD (Continued)

S107720589

Average Amount: 3
Maximum Amount: 2000
Location ID: 335499
Chemical State: Gas
Mixture: True
Mixture Percent: .00
Containter: C - TANK INSIDE BUILDING
Pressure: 2 - GREATER THAN AMBIENT PRESSURE
Temperature: 4 - AMBIENT TEMPERATURE
Average Amount: 3
Maximum Amount: 2000
Days on Site: 365
Site Plan: False
Site Plan Document: Not reported
Private Location: False
Location: INSIDE SOUTH REAR WAREHOUSE

Report Year: 2003
Tier 2 Report ID: 84167
Chemical ID: 177538
CAS Number: 7727379
Chemical Name: NITROGEN
Chemical Date: 1/2/1972
Average Amount: 4
Maximum Amount: 63036
Location ID: 335484
Chemical State: Liquid
Mixture: True
Mixture Percent: .00
Containter: A - ABOVE GROUND TANK
Pressure: 2 - GREATER THAN AMBIENT PRESSURE
Temperature: 4 - AMBIENT TEMPERATURE
Average Amount: 4
Maximum Amount: 63036
Days on Site: 365
Site Plan: False
Site Plan Document: Not reported
Private Location: False
Location: SOUTH SIDE OF OFFICE/WAREHOUSE

Report Year: 2003
Tier 2 Report ID: 84167
Chemical ID: 177521
CAS Number: 8006619
Chemical Name: GASOLINE
Chemical Date: 1/2/1972
Average Amount: 4
Maximum Amount: 32000
Location ID: 335469
Chemical State: Liquid
Mixture: True
Mixture Percent: .00
Containter: B - BELOW GROUND TANK
Pressure: 1 - AMBIENT PRESSURE
Temperature: 4 - AMBIENT TEMPERATURE

Map ID
Direction
Distance
Elevation

MAP FINDINGS

Site

Database(s)

EDR ID Number
EPA ID Number

LOMBARDIS SEAFOOD (Continued)

S107720589

Average Amount: 4
Maximum Amount: 32000
Days on Site: 365
Site Plan: False
Site Plan Document: Not reported
Private Location: False
Location: SOUTH SIDE OF GARAGE

Report Year: 2003
Tier 2 Report ID: 84167
Chemical ID: 177520
CAS Number: 68476346
Chemical Name: DIESEL FUEL OIL (HIGH SULFUR)
Chemical Date: 1/2/1972
Average Amount: 4
Maximum Amount: 74000
Location ID: 335468
Chemical State: LIQUID
Mixture: True
Mixture Percent: .00
Containter: B - BELOW GROUND TANK
Pressure: 1 - AMBIENT PRESSURE
Temperature: 4 - AMBIENT TEMPERATURE
Average Amount: 4
Maximum Amount: 74000
Days on Site: 365
Site Plan: False
Site Plan Document: Not reported
Private Location: False
Location: SOUTH SIDE OF GARAGE

Report Year: 2002
Tier 2 Report ID: 79858
Chemical ID: 155282
CAS Number: 7664417
Chemical Name: Ammonia
Chemical Date: 1/2/1972
Average Amount: 3
Maximum Amount: 2000
Location ID: 307107
Chemical State: Gas
Mixture: False
Mixture Percent: 100.00
Containter: C - TANK INSIDE BUILDING
Pressure: 2 - GREATER THAN AMBIENT PRESSURE
Temperature: 4 - AMBIENT TEMPERATURE
Average Amount: 3
Maximum Amount: 2000
Days on Site: 365
Site Plan: False
Site Plan Document: Not reported
Private Location: False
Location: INSIDE SOUTH REAR WAREHOUSE

Map ID
Direction
Distance
Elevation

MAP FINDINGS

Site

Database(s)

EDR ID Number
EPA ID Number

LOMBARDIS SEAFOOD (Continued)

S107720589

Report Year: 2002
Tier 2 Report ID: 79858
Chemical ID: 155281
CAS Number: 8006619
Chemical Name: GASOLINE
Chemical Date: 1/2/1972
Average Amount: 4
Maximum Amount: 32000
Location ID: 307106
Chemical State: Liquid
Mixture: False
Mixture Percent: 100.00
Containter: B - BELOW GROUND TANK
Pressure: 1 - AMBIENT PRESSURE
Temperature: 4 - AMBIENT TEMPERATURE
Average Amount: 4
Maximum Amount: 32000
Days on Site: 365
Site Plan: False
Site Plan Document: Not reported
Private Location: False
Location: SOUTH SIDE OF GARAGE

Report Year: 2002
Tier 2 Report ID: 79858
Chemical ID: 155280
CAS Number: 68476346
Chemical Name: DIESEL FUEL OIL (HIGH SULFUR)
Chemical Date: 1/2/1972
Average Amount: 4
Maximum Amount: 74000
Location ID: 307104
Chemical State: LIQUID
Mixture: False
Mixture Percent: 100.00
Containter: B - BELOW GROUND TANK
Pressure: 1 - AMBIENT PRESSURE
Temperature: 4 - AMBIENT TEMPERATURE
Average Amount: 4
Maximum Amount: 74000
Days on Site: 365
Site Plan: False
Site Plan Document: Not reported
Private Location: False
Location: SOUTH SIDE OF GARAGE

Report Year: 2002
Tier 2 Report ID: 79858
Chemical ID: 155278
CAS Number: 7727379
Chemical Name: NITROGEN
Chemical Date: 1/2/1972
Average Amount: 4
Maximum Amount: 63036
Location ID: 307103

Map ID
Direction
Distance
Elevation

MAP FINDINGS

Site

Database(s)

EDR ID Number
EPA ID Number

LOMBARDIS SEAFOOD (Continued)

S107720589

Chemical State: Liquid
Mixture: False
Mixture Percent: 100.00
Container: A - ABOVE GROUND TANK
Pressure: 2 - GREATER THAN AMBIENT PRESSURE
Temperature: 4 - AMBIENT TEMPERATURE
Average Amount: 4
Maximum Amount: 63036
Days on Site: 365
Site Plan: False
Site Plan Document: Not reported
Private Location: False
Location: SOUTH SIDE OF OFFICE/WAREHOUSE

Report Year: 2001
Tier 2 Report ID: 76397
Chemical ID: 132354
CAS Number: 68476346
Chemical Name: DIESEL FUEL OIL (HIGH SULFUR)
Chemical Date: 1/2/1972
Average Amount: 4
Maximum Amount: 74000
Location ID: 293729
Chemical State: LIQUID
Mixture: False
Mixture Percent: 100.00
Container: CONV
Pressure: CONV
Temperature: CONV
Average Amount: 4
Maximum Amount: 74000
Days on Site: 365
Site Plan: False
Site Plan Document: Not reported
Private Location: False
Location: Not reported

Report Year: 1994
Tier 2 Report ID: 15495
Chemical ID: 117521
CAS Number: 68476346
Chemical Name: DIESEL FUEL OIL (HIGH SULFUR)
Chemical Date: 1/2/1972
Average Amount: 4
Maximum Amount: 74000
Location ID: 176580
Chemical State: LIQUID
Mixture: False
Mixture Percent: 100.00
Container: CONV
Pressure: CONV
Temperature: CONV
Average Amount: 4
Maximum Amount: 74000
Days on Site: 365

Map ID
Direction
Distance
Elevation

MAP FINDINGS

Site

Database(s)

EDR ID Number
EPA ID Number

LOMBARDIS SEAFOOD (Continued)

S107720589

Site Plan: False
Site Plan Document: Not reported
Private Location: False
Location: Not reported

Report Year: 1995
Tier 2 Report ID: 23909
Chemical ID: 117520
CAS Number: 68476346
Chemical Name: DIESEL FUEL OIL (HIGH SULFUR)
Chemical Date: 1/2/1972
Average Amount: 4
Maximum Amount: 74000
Location ID: 191918
Chemical State: LIQUID
Mixture: False
Mixture Percent: 100.00
Container: CONV
Pressure: CONV
Temperature: CONV
Average Amount: 4
Maximum Amount: 74000
Days on Site: 365
Site Plan: False
Site Plan Document: Not reported
Private Location: False
Location: Not reported

Report Year: 1996
Tier 2 Report ID: 32469
Chemical ID: 117519
CAS Number: 68476346
Chemical Name: DIESEL FUEL OIL (HIGH SULFUR)
Chemical Date: 1/2/1972
Average Amount: 4
Maximum Amount: 74000
Location ID: 207203
Chemical State: LIQUID
Mixture: False
Mixture Percent: 100.00
Container: CONV
Pressure: CONV
Temperature: CONV
Average Amount: 4
Maximum Amount: 74000
Days on Site: 365
Site Plan: False
Site Plan Document: Not reported
Private Location: False
Location: Not reported

Report Year: 1997
Tier 2 Report ID: 41041
Chemical ID: 117518

Map ID
Direction
Distance
Elevation

MAP FINDINGS

Site

Database(s)

EDR ID Number
EPA ID Number

LOMBARDIS SEAFOOD (Continued)

S107720589

CAS Number: 68476346
Chemical Name: DIESEL FUEL OIL (HIGH SULFUR)
Chemical Date: 1/2/1972
Average Amount: 4
Maximum Amount: 74000
Location ID: 222907
Chemical State: LIQUID
Mixture: False
Mixture Percent: 100.00
Container: CONV
Pressure: CONV
Temperature: CONV
Average Amount: 4
Maximum Amount: 74000
Days on Site: 365
Site Plan: False
Site Plan Document: Not reported
Private Location: False
Location: Not reported

Report Year: 1998
Tier 2 Report ID: 49681
Chemical ID: 117517
CAS Number: 68476346
Chemical Name: DIESEL FUEL OIL (HIGH SULFUR)
Chemical Date: 1/2/1972
Average Amount: 4
Maximum Amount: 74000
Location ID: 239457
Chemical State: LIQUID
Mixture: False
Mixture Percent: 100.00
Container: CONV
Pressure: CONV
Temperature: CONV
Average Amount: 4
Maximum Amount: 74000
Days on Site: 365
Site Plan: False
Site Plan Document: Not reported
Private Location: False
Location: Not reported

Report Year: 1999
Tier 2 Report ID: 58515
Chemical ID: 117516
CAS Number: 68476346
Chemical Name: DIESEL FUEL OIL (HIGH SULFUR)
Chemical Date: 1/2/1972
Average Amount: 4
Maximum Amount: 74000
Location ID: 256782
Chemical State: LIQUID
Mixture: False
Mixture Percent: 100.00

Map ID
Direction
Distance
Elevation

MAP FINDINGS

Site

Database(s)

EDR ID Number
EPA ID Number

LOMBARDIS SEAFOOD (Continued)

S107720589

Containter: CONV
Pressure: CONV
Temperature: CONV
Average Amount: 4
Maximum Amount: 74000
Days on Site: 365
Site Plan: False
Site Plan Document: Not reported
Private Location: False
Location: Not reported

Report Year: 2000
Tier 2 Report ID: 67648
Chemical ID: 117515
CAS Number: 68476346
Chemical Name: DIESEL FUEL OIL (HIGH SULFUR)
Chemical Date: 1/2/1972
Average Amount: 4
Maximum Amount: 79550
Location ID: 275350
Chemical State: LIQUID
Mixture: False
Mixture Percent: 100.00
Containter: CONV
Pressure: CONV
Temperature: CONV
Average Amount: 4
Maximum Amount: 79550
Days on Site: 365
Site Plan: False
Site Plan Document: Not reported
Private Location: False
Location: Not reported

Company Info:
Company Name: LOMBARDIS SEAFOOD
Company Address: 7491 BROKERAGE DRIVE
Company City,St,Zip: ORLANDO, FL 32809-
Company Phone: Not reported
Company Fax: Not reported
Company Email: Not reported
FEI Number: 591979411
Comany Contact Name: BOB HARROLD
Cmpny Contact Phone: 407-859-1015
Reduced Fees: False
Exempt Fees: False
Electronic Filing: False
Employee: Not reported
Comments: Not reported

County: ORANGE
SEC302: True
Active Date: 1/1/1988

Map ID
Direction
Distance
Elevation

MAP FINDINGS

Site

Database(s)

EDR ID Number
EPA ID Number

LOMBARDIS SEAFOOD (Continued)

S107720589

Inactive Date: Not reported
Old HMIS Date: 11/20/1992
Visit for 2001: True
Visit for 2002: False
Visit for 2003: True
Visit for 2004: False
Visit for 2005: True
Site Visit Date: Not reported

FK1115
North
1/4-1/2
0.302 mi.
1595 ft.

SKY LAKE SUBSTATION
38 W SAND LAKE RD
PINE CASTLE, FL 32809
Site 2 of 2 in cluster FK

FL TIER 2 **S120697015**
N/A

Actual:
94 ft.
Focus Map:
3

TIER 2:
Name: SKY LAKE SUBSTATION
Address: 38 W SAND LAKE RD
City,State,Zip: PINE CASTLE, FL 32809

Year: 2018
Facility Id: 6400920
Active Date: Not reported
Inactive Date: Not reported
Sale Pending: Not reported
Original Date: Not reported
PLOT Source: Not reported
Latitude: Not reported
Longitude: Not reported
LEPC District: Not reported
Counties: Not reported
SERC: Not reported
Program Level: Not reported
PRIME: Not reported
SIC Code: Not reported
SIC Code 2: Not reported
NAICS Code: 221121
Last Modified Date: 02/21/2019
First Submit Date: 02/21/2019
Data Submitted By: Duke Energy Florida, LLC, Owner/Operator
Company Name: Duke Energy Florida, LLC
Comments: Not reported

Contact:
Contact ID: Not reported
Year: 2018
Facility Id: 6400920
Contact Type: Owner / Operator
Contact Name: _ Duke Energy Florida, LLC
Contact Title: Not reported
Contact Phone: 800-777-9898
Contact 24Hr Phone: Not reported
Contact Telephone 2: Not reported
Contact Telephone 3: Not reported
Contact Telephone 4: Not reported
Contact Telephone 5: Not reported
Contact Telephone 6: Not reported

Map ID
Direction
Distance
Elevation

MAP FINDINGS

Site

Database(s)

EDR ID Number
EPA ID Number

SKY LAKE SUBSTATION (Continued)

S120697015

Contact Email: Jen.McDaniel@duke-energy.com

Name: SKY LAKE SUBSTATION
Address: 38 W SAND LAKE RD
City,State,Zip: PINE CASTLE, FL 32809

Year: 2017
Facility Id: 6103071
Active Date: Not reported
Inactive Date: Not reported
Sale Pending: Not reported
Original Date: Not reported
PLOT Source: Not reported
Latitude: Not reported
Longitude: Not reported
LEPC District: Not reported
Counties: Not reported
SERC: Not reported
Program Level: Not reported
PRIME: Not reported
SIC Code: 4911
SIC Code 2: Not reported
NAICS Code: 221121
Last Modified Date: 02/21/2018
First Submit Date: 02/21/2018
Data Submitted By: Duke Energy Florida, LLC, Owner/Operator
Company Name: Duke Energy Florida, LLC
Comments: Not reported

Contact:
Contact ID: Not reported
Year: 2017
Facility Id: 6103071
Contact Type: SARA 312 Emergency Contact #2
Contact Name: Jayne Avery
Contact Title: Not reported
Contact Phone: 980-429-8780
Contact 24Hr Phone: Not reported
Contact Telephone 2: 980-875-6045
Contact Telephone 3: 980-429-8780
Contact Telephone 4: 980-875-6045
Contact Telephone 5: 800-777-9898
Contact Telephone 6: Not reported
Contact Email: Jayne.Avery@duke-energy.com

Name: SKY LAKE SUBSTATION
Address: 38 W SAND LAKE RD
City,State,Zip: PINE CASTLE, FL 32809

Year: 2016
Facility Id: 5850726
Active Date: Not reported
Inactive Date: Not reported
Sale Pending: Not reported

Map ID
Direction
Distance
Elevation

MAP FINDINGS

Site

Database(s)

EDR ID Number
EPA ID Number

SKY LAKE SUBSTATION (Continued)

S120697015

Original Date: Not reported
PLOT Source: Not reported
Latitude: Not reported
Longitude: Not reported
LEPC District: Not reported
Counties: Not reported
SERC: Not reported
Program Level: Not reported
PRIME: Not reported
SIC Code: 4911
SIC Code 2: Not reported
NAICS Code: 221121
Last Modified Date: 02/21/2017
First Submit Date: 02/21/2017
Data Submitted By: Duke Energy Florida, LLC, Owner/Operator
Company Name: Duke Energy Florida, LLC
Comments: Not reported

Contact:

Contact ID: Not reported
Year: 2016
Facility Id: 5850726
Contact Type: Emergency Contact
Contact Name: Andrew Tinsley
Contact Title: Not reported
Contact Phone: 800-527-3853
Contact 24Hr Phone: Not reported
Contact Telephone 2: 850-2295504
Contact Telephone 3: 980-429-8780
Contact Telephone 4: 980-8756045
Contact Telephone 5: 800-777-9898
Contact Telephone 6: Not reported
Contact Email: Andy.Tinsley@duke-energy.com

FX1116 OPTUM
WSW 9395 S JOHN YOUNG PARKWAY
1/4-1/2 ORLANDO, FL 32819
0.303 mi.
1598 ft. Site 1 of 2 in cluster FX

FL Financial Assurance S115814209
FL TIER 2 N/A

Actual: FL Financial Assurance 3:
93 ft. Region: 3
Focus Map: Facility ID: 9813694
4 Facility Phone: 4079262411
Facility Status: OPEN
Facility Type: C
Type Description: Fuel user/Non-retail
DEP CO: C
Financial Responsibility: INSURANCE
Insurance Company: ACE
Effective Date: 10/10/2013
Expire Date: 10/10/2014
Owner ID: 15919
Owner Name: ORANGE LAKE COUNTRY CLUB INC
Owner Address: 8505 W IRLO BRONSON HWY

Map ID
Direction
Distance
Elevation

MAP FINDINGS

Site

Database(s)

EDR ID Number
EPA ID Number

OPTUM (Continued)

S115814209

Owner Address2: ATTN: STOR TANK REGIS
Owner City,St,Zip: KISSIMMEE, FL 34746
Contact: NINA PALLATT/JASON REYES
Resp Party Phone: 4072394637

Region: 3
Facility ID: 9813694
Facility Phone: 4079262411
Facility Status: OPEN
Facility Type: C
Type Description: Fuel user/Non-retail
DEP CO: C
Financial Responsibility: INSURANCE
Insurance Company: ACE
Effective Date: 10/10/2015
Expire Date: 10/10/2016
Owner ID: 15919
Owner Name: ORANGE LAKE COUNTRY CLUB INC
Owner Address: 8505 W IRLO BRONSON HWY
Owner Address2: ATTN: STOR TANK REGIS
Owner City,St,Zip: KISSIMMEE, FL 34746
Contact: NINA PALLATT/JASON REYES
Resp Party Phone: 4072394637

Region: 3
Facility ID: 9813694
Facility Phone: 4079262411
Facility Status: OPEN
Facility Type: C
Type Description: Fuel user/Non-retail
DEP CO: C
Financial Responsibility: NONE
Insurance Company: Not reported
Effective Date: Not reported
Expire Date: Not reported
Owner ID: 15919
Owner Name: ORANGE LAKE COUNTRY CLUB INC
Owner Address: 8505 W IRLO BRONSON HWY
Owner Address2: ATTN: STOR TANK REGIS
Owner City,St,Zip: KISSIMMEE, FL 34746
Contact: NINA PALLATT/JASON REYES
Resp Party Phone: 4072394637

TIER 2:

Name: OPTUM
Address: 9395 S JOHN YOUNG PARKWAY
City,State,Zip: ORLANDO, FL 32819

Year: 2017
Facility Id: 6082516
Active Date: Not reported
Inactive Date: Not reported
Sale Pending: Not reported
Original Date: Not reported
PLOT Source: Not reported
Latitude: Not reported
Longitude: Not reported

Map ID
Direction
Distance
Elevation

MAP FINDINGS

Site

Database(s)

EDR ID Number
EPA ID Number

OPTUM (Continued)

S115814209

LEPC District: Not reported
Counties: Not reported
SERC: Not reported
Program Level: Not reported
PRIME: Not reported
SIC Code: Not reported
SIC Code 2: Not reported
NAICS Code: 518210
Last Modified Date: 02/21/2018
First Submit Date: 02/21/2018
Data Submitted By: Jason Roseberry, Facility Manager
Company Name: Optum, Inc.
Comments: Not reported

Contact:

Contact ID: Not reported
Year: 2017
Facility Id: 6082516
Contact Type: Emergency Contact
Contact Name: Jason Roseberry
Contact Title: Not reported
Contact Phone: 812-620-0293
Contact 24Hr Phone: Not reported
Contact Telephone 2: 407-541-8142
Contact Telephone 3: Not reported
Contact Telephone 4: 6122479119
Contact Telephone 5: 812-620-0293
Contact Telephone 6: 407-541-8142
Contact Email: Jason_Roseberry@UHG.com

Name: OPTUM
Address: 9395 S JOHN YOUNG PARKWAY
City,State,Zip: ORLANDO, FL 32819

Year: 2016
Facility Id: 5812856
Active Date: Not reported
Inactive Date: Not reported
Sale Pending: Not reported
Original Date: Not reported
PLOT Source: Not reported
Latitude: Not reported
Longitude: Not reported
LEPC District: Not reported
Counties: Not reported
SERC: Not reported
Program Level: Not reported
PRIME: Not reported
SIC Code: Not reported
SIC Code 2: Not reported
NAICS Code: 518210
Last Modified Date: 03/07/2017
First Submit Date: 02/06/2017
Data Submitted By: Jason Roseberry, Facility Manager
Company Name: Optum, Inc.
Comments: Not reported

Map ID
Direction
Distance
Elevation

MAP FINDINGS

Site

Database(s)

EDR ID Number
EPA ID Number

OPTUM (Continued)

S115814209

Contact:

Contact ID: Not reported
Year: 2016
Facility Id: 5812856
Contact Type: Emergency Contact
Contact Name: Jason Roseberry
Contact Title: Not reported
Contact Phone: 812-620-0293
Contact 24Hr Phone: Not reported
Contact Telephone 2: 407-541-8142
Contact Telephone 3: Not reported
Contact Telephone 4: 6122479119
Contact Telephone 5: 812-620-0293
Contact Telephone 6: 407-541-8142
Contact Email: Jason_Roseberry@UHG.com

Name: OPTUM
Address: 9395 S JOHN YOUNG PARKWAY
City,State,Zip: ORLANDO, FL 32819

Year: 2015
Facility Id: 5379330
Active Date: Not reported
Inactive Date: Not reported
Sale Pending: Not reported
Original Date: Not reported
PLOT Source: Not reported
Latitude: 28.4327
Longitude: -81.4258
LEPC District: Not reported
Counties: Not reported
SERC: Not reported
Program Level: Not reported
PRIME: Not reported
SIC Code: Not reported
SIC Code 2: Not reported
NAICS Code: 518210
Last Modified Date: 02/23/2016
First Submit Date: 02/23/2016
Data Submitted By: Jason Roseberry, Facility Manager
Company Name: Optum, Inc.
Comments: Not reported

Contact:

Contact ID: Not reported
Year: 2015
Facility Id: 5379330
Contact Type: Emergency Contact
Contact Name: Jason Roseberry
Contact Title: Not reported
Contact Phone: 812-620-0293
Contact 24Hr Phone: Not reported
Contact Telephone 2: 407-541-8142
Contact Telephone 3: Not reported
Contact Telephone 4: 612-965-2155

Map ID
Direction
Distance
Elevation

MAP FINDINGS

Site

Database(s)

EDR ID Number
EPA ID Number

OPTUM (Continued)

S115814209

Contact Telephone 5: 812-620-0293
Contact Telephone 6: 407-541-8142
Contact Email: Jason_Roseberry@UHG.com

Name: CONNEXTIONS, INC.
Address: 9395 S JOHN YOUNG PARKWAY
City,State,Zip: ORLANDO, FL 32819

Year: 2014
Facility Id: 5001652
Active Date: Not reported
Inactive Date: Not reported
Sale Pending: Not reported
Original Date: Not reported
PLOT Source: Not reported
Latitude: 28.4327
Longitude: -81.4258
LEPC District: Not reported
Counties: Not reported
SERC: Not reported
Program Level: Not reported
PRIME: Not reported
SIC Code: Not reported
SIC Code 2: Not reported
NAICS Code: 518210
Last Modified Date: 08/06/2015
First Submit Date: 02/09/2015
Data Submitted By: Bill Kelsey, Consultant The Anderson Kelsey Group
Company Name: Connexions, Inc.
Comments: Not reported

Contact:
Contact ID: Not reported
Year: 2014
Facility Id: 5001652
Contact Type: Emergency Contact
Contact Name: Jason Roseberry
Contact Title: Not reported
Contact Phone: 812-620-0293
Contact 24Hr Phone: Not reported
Contact Telephone 2: 407-926-2411
Contact Telephone 3: Not reported
Contact Telephone 4: Not reported
Contact Telephone 5: Not reported
Contact Telephone 6: Not reported
Contact Email: jason.roseberry@connexions.com

Name: CONNEXTIONS, INC.
Address: 9395 S JOHN YOUNG PARKWAY
City,State,Zip: ORLANDO, FL 32819

Year: 2013
Facility Id: 4548810
Active Date: Not reported

Map ID
Direction
Distance
Elevation

MAP FINDINGS

Site

Database(s)

EDR ID Number
EPA ID Number

OPTUM (Continued)

S115814209

Inactive Date: Not reported
Sale Pending: Not reported
Original Date: Not reported
PLOT Source: Not reported
Latitude: 28.4327
Longitude: -81.4258
LEPC District: Not reported
Counties: Not reported
SERC: Not reported
Program Level: Not reported
PRIME: Not reported
SIC Code: Not reported
SIC Code 2: Not reported
NAICS Code: 518210
Last Modified Date: 02/20/2014
First Submit Date: 02/20/2014
Data Submitted By: Bill Kelsey, Consultant The Anderson Kelsey Group
Company Name: Connexions, Inc.
Comments: Not reported

Contact:

Contact ID: Not reported
Year: 2013
Facility Id: 4548810
Contact Type: Emergency Contact
Contact Name: Jason Roseberry
Contact Title: Not reported
Contact Phone: 407-926-2411
Contact 24Hr Phone: Not reported
Contact Telephone 2: 812-620-0293
Contact Telephone 3: Not reported
Contact Telephone 4: Not reported
Contact Telephone 5: Not reported
Contact Telephone 6: Not reported
Contact Email: jason.roseberry@connexions.com

FX1117 **ORANGE LAKE COUNTRY CLUB, INC. HICV CONTACT CENTER**
WSW **9395 S JOHN YOUNG PKWY**
1/4-1/2 **ORLANDO, FL 32819**
0.303 mi.
1598 ft. **Site 2 of 2 in cluster FX**

FL AST **A100380715**
N/A

Actual:
93 ft.

Focus Map:
4

AST:
Name: ORANGE LAKE COUNTRY CLUB, INC. HICV CONTACT CENTER
Address: 9395 S JOHN YOUNG PKWY
Facility ID: 9813694
Facility Status: OPEN
Type Description: Fuel user/Non-retail
Facility Phone: 4079262411
DEP Contractor Own: P
Region: STATE
Positioning Method: Not reported
Lat/Long (dms): Not reported

Map ID
Direction
Distance
Elevation

MAP FINDINGS

Site

Database(s)

EDR ID Number
EPA ID Number

ORANGE LAKE COUNTRY CLUB, INC. HICV CONTACT CENTER (Continued)

A100380715

Owner:

Owner Id: 15919
Owner Name: ORANGE LAKE COUNTRY CLUB INC
Owner Address: 8505 W IRLO BRONSON HWY
Owner Address 2: ATTN: STOR TANK REGIS
Owner City,St,Zip: KISSIMMEE, FL 34746
Owner Contact: NINA PALLATT/JASON REYES
Owner Phone: 4072394637

Tank Id: 1
Status: In service
Status Date: 6/1/2013
Install Date: 6/1/2013
Substance: Diesel-emergen generator
Content Description: Emerg Generator Diesel
Gallons: 2800
Tank Location: ABOVEGROUND

Construction:

Tank Id: 1
Construction Category: Primary Construction
Construction Description: Steel

Tank Id: 1
Construction Category: Overfill/Spill
Construction Description: DEP approved protection

Tank Id: 1
Construction Category: Secondary Containment
Construction Description: Double wall

Monitoring:

Tank ID: 1
Monitoring Description: Visual inspection of ASTs

Tank ID: 1
Monitoring Description: Monitor dbl wall tank space

Tank ID: 1
Monitoring Description: Vapor monitoring w/dilution

Tank ID: 1
Monitoring Description: Electronic monitor dispenser liners

Piping:

Tank ID: 1
Piping Category: Primary Construction
Piping Description: Approved synthetic material

[Click here for Florida Oculus:](#)

Map ID
Direction
Distance
Elevation

MAP FINDINGS

Site

Database(s)

EDR ID Number
EPA ID Number

FY1118 **CENTRAL GARDEN & PET**
NNE **7527 EXCHANGE DR**
1/4-1/2 **ORLANDO, FL 32809**
0.305 mi.
1611 ft. **Site 1 of 7 in cluster FY**

RCRA-CESQG **1014471671**
FLTMP9404687

Actual:
99 ft.

RCRA-CESQG:

Date form received by agency: 04/14/1994

Focus Map:
2

Facility name: **CENTRAL GARDEN & PET**
Facility address: **7527 EXCHANGE DR**

ORLANDO, FL 32809-6928

EPA ID: **FLTMP9404687**

Contact: **Not reported**

Contact address: **Not reported**

Not reported

Contact country: **US**

Contact telephone: **Not reported**

Contact email: **Not reported**

EPA Region: **04**

Classification: **Conditionally Exempt Small Quantity Generator**

Description: **Handler: generates 100 kg or less of hazardous waste per calendar month, and accumulates 1000 kg or less of hazardous waste at any time; or generates 1 kg or less of acutely hazardous waste per calendar month, and accumulates at any time: 1 kg or less of acutely hazardous waste; or 100 kg or less of any residue or contaminated soil, waste or other debris resulting from the cleanup of a spill, into or on any land or water, of acutely hazardous waste; or generates 100 kg or less of any residue or contaminated soil, waste or other debris resulting from the cleanup of a spill, into or on any land or water, of acutely hazardous waste during any calendar month, and accumulates at any time: 1 kg or less of acutely hazardous waste; or 100 kg or less of any residue or contaminated soil, waste or other debris resulting from the cleanup of a spill, into or on any land or water, of acutely hazardous waste**

Handler Activities Summary:

U.S. importer of hazardous waste: **No**

Mixed waste (haz. and radioactive): **No**

Recycler of hazardous waste: **No**

Transporter of hazardous waste: **No**

Treater, storer or disposer of HW: **No**

Underground injection activity: **No**

On-site burner exemption: **No**

Furnace exemption: **No**

Used oil fuel burner: **No**

Used oil processor: **No**

User oil refiner: **No**

Used oil fuel marketer to burner: **No**

Used oil Specification marketer: **No**

Used oil transfer facility: **No**

Used oil transporter: **No**

Violation Status: **No violations found**

MAP FINDINGS

Map ID Direction Distance Elevation		Database(s)	EDR ID Number EPA ID Number
--	--	-------------	--------------------------------

FY1119 NNE 1/4-1/2 0.305 mi. 1611 ft.	CENTRAL GARDEN & PET 7527 EXCHANGE DR ORLANDO, FL 32809 Site 2 of 7 in cluster FY	FINDS ECHO	1011431695 N/A
--	--	-----------------------------	---------------------------------

Actual: FINDS:
99 ft.

Focus Map: Registry ID: 110035649000
2

Environmental Interest/Information System
 RCRAInfo is a national information system that supports the Resource Conservation and Recovery Act (RCRA) program through the tracking of events and activities related to facilities that generate, transport, and treat, store, or dispose of hazardous waste. RCRAInfo allows RCRA program staff to track the notification, permit, compliance, and corrective action activities required under RCRA.

Florida Environmental System Today Application (FIESTA) Data Maintenance (FDM) system maintains entity, environmental interest and affiliation data for the State of Florida.

[Click this hyperlink](#) while viewing on your computer to access additional FINDS: detail in the EDR Site Report.

ECHO:
 Envid: 1011431695
 Registry ID: 110035649000
 DFR URL: <http://echo.epa.gov/detailed-facility-report?fid=110035649000>

FY1120 NNE 1/4-1/2 0.305 mi. 1611 ft.	HD SUPPLY CONSTRUCTION SUPPLY LTD #WC0205 7527 EXCHANGE DR ORLANDO, FL 32809 Site 3 of 7 in cluster FY	FINDS ECHO	1008913083 N/A
--	---	-----------------------------	---------------------------------

Actual: FINDS:
99 ft.

Focus Map: Registry ID: 110024250415
2

Environmental Interest/Information System
 RCRAInfo is a national information system that supports the Resource Conservation and Recovery Act (RCRA) program through the tracking of events and activities related to facilities that generate, transport, and treat, store, or dispose of hazardous waste. RCRAInfo allows RCRA program staff to track the notification, permit, compliance, and corrective action activities required under RCRA.

HAZARDOUS WASTE BIENNIAL REPORTER

Florida Environmental System Today Application (FIESTA) Data Maintenance (FDM) system maintains entity, environmental interest and affiliation data for the State of Florida.

[Click this hyperlink](#) while viewing on your computer to access additional FINDS: detail in the EDR Site Report.

Map ID
Direction
Distance
Elevation

MAP FINDINGS

Site

Database(s)

EDR ID Number
EPA ID Number

HD SUPPLY CONSTRUCTION SUPPLY LTD #WC0205 (Continued)

1008913083

ECHO:

Envid: 1008913083
Registry ID: 110024250415
DFR URL: <http://echo.epa.gov/detailed-facility-report?fid=110024250415>

FY1121
NNE
1/4-1/2
0.305 mi.
1611 ft.

WEYERHAEUSER
7527 EXCHANGE DR
ORLANDO, FL 32809
Site 4 of 7 in cluster FY

RCRA-CESQG

1014469449
FLTMP9002270

Actual:
99 ft.

RCRA-CESQG:

Date form received by agency: 05/29/1990
Facility name: WEYERHAEUSER
Facility address: 7527 EXCHANGE DR
ORLANDO, FL 32809-6928
EPA ID: FLTMP9002270
Contact: Not reported
Contact address: Not reported
Contact country: US
Contact telephone: Not reported
Contact email: Not reported
EPA Region: 04
Classification: Conditionally Exempt Small Quantity Generator
Description: Handler: generates 100 kg or less of hazardous waste per calendar month, and accumulates 1000 kg or less of hazardous waste at any time; or generates 1 kg or less of acutely hazardous waste per calendar month, and accumulates at any time: 1 kg or less of acutely hazardous waste; or 100 kg or less of any residue or contaminated soil, waste or other debris resulting from the cleanup of a spill, into or on any land or water, of acutely hazardous waste; or generates 100 kg or less of any residue or contaminated soil, waste or other debris resulting from the cleanup of a spill, into or on any land or water, of acutely hazardous waste during any calendar month, and accumulates at any time: 1 kg or less of acutely hazardous waste; or 100 kg or less of any residue or contaminated soil, waste or other debris resulting from the cleanup of a spill, into or on any land or water, of acutely hazardous waste

Focus Map:
2

Handler Activities Summary:

U.S. importer of hazardous waste: No
Mixed waste (haz. and radioactive): No
Recycler of hazardous waste: No
Transporter of hazardous waste: No
Treater, storer or disposer of HW: No
Underground injection activity: No
On-site burner exemption: No
Furnace exemption: No
Used oil fuel burner: No
Used oil processor: No
User oil refiner: No
Used oil fuel marketer to burner: No
Used oil Specification marketer: No
Used oil transfer facility: No
Used oil transporter: No

Map ID
Direction
Distance
Elevation

MAP FINDINGS

Site

Database(s)

EDR ID Number
EPA ID Number

WEYERHAEUSER (Continued)

1014469449

Violation Status: No violations found

FY1122 HD SUPPLY CONSTRUCTION SUPPLY - WC0205
NNE 7527 EXCHANGE DRIVE - WCO205
1/4-1/2 ORLANDO, FL 32809
0.305 mi.
1611 ft. Site 5 of 7 in cluster FY

FL TIER 2 S108465066
N/A

Actual: 99 ft. TIER 2:
Focus Map: 2
Name: HD SUPPLY CONSTRUCTION SUPPLY - WC0205
Address: 7527 EXCHANGE DRIVE
City,State,Zip: ORLANDO, FL 32809
Year: Not reported
Facility Id: Not reported
Active Date: Not reported
Inactive Date: Not reported
Sale Pending: False
Original Date: Not reported
PLOT Source: Google Maps
Latitude: 28.453850
Longitude: -81.413750
LEPC District: 6
Counties: Volusia, Seminole, Osceola, Orange, Lake, Brevard,
SERC: 34071
Program Level: 0
PRIME: 26388
SIC Code: 5032
SIC Code 2: Not reported
NAICS Code: 44419

Other Chemical Data:
Report Year: 2007
Tier 2 Report ID: 103529
Chemical ID: 301455
CAS Number: 14808607
Chemical Name: QUARTZ
Chemical Date: 7/23/2008
Average Amount: 4
Maximum Amount: 27212
Location ID: 496749
Chemical State: Solid
Mixture: True
Mixture Percent: .00
Containter: J - BAG
Pressure: 1 - AMBIENT PRESSURE
Temperature: 4 - AMBIENT TEMPERATURE
Average Amount: 4
Maximum Amount: 27212
Days on Site: 365
Site Plan: False
Site Plan Document: Not reported
Private Location: False
Location: LAST ISLE SOUTH SIDE OF WAREHOUSE

Report Year: 2007
Tier 2 Report ID: 103529
Chemical ID: 301454
CAS Number: 65997151

Map ID
Direction
Distance
Elevation

MAP FINDINGS

Site

Database(s)

EDR ID Number
EPA ID Number

HD SUPPLY CONSTRUCTION SUPPLY - WC0205 (Continued)

S108465066

Chemical Name: PORTLAND CEMENT
Chemical Date: 7/23/2008
Average Amount: 4
Maximum Amount: 31139
Location ID: 496748
Chemical State: Solid
Mixture: True
Mixture Percent: .00
Container: J - BAG
Pressure: 1 - AMBIENT PRESSURE
Temperature: 4 - AMBIENT TEMPERATURE
Average Amount: 4
Maximum Amount: 31139
Days on Site: 365
Site Plan: False
Site Plan Document: Not reported
Private Location: False
Location: LAST ISLE SOUTH SIDE OF WAREHOUSE

Report Year: 2007
Tier 2 Report ID: 103529
Chemical ID: 301453
CAS Number: 13397245
Chemical Name: GYPSUM (CALCIUM SULFATE DIHYDRATE)
Chemical Date: 7/23/2008
Average Amount: 3
Maximum Amount: 12290
Location ID: 496747
Chemical State: SOLID
Mixture: True
Mixture Percent: .00
Container: J - BAG
Pressure: 1 - AMBIENT PRESSURE
Temperature: 4 - AMBIENT TEMPERATURE
Average Amount: 3
Maximum Amount: 12290
Days on Site: 365
Site Plan: False
Site Plan Document: Not reported
Private Location: False
Location: LAST ISLE SOUTH SIDE OF WAREHOUSE

Report Year: 2007
Tier 2 Report ID: 103529
Chemical ID: 301452
CAS Number: 1317653
Chemical Name: CALCIUM CARBONATE [LIMESTONE]
Chemical Date: 7/23/2008
Average Amount: 4
Maximum Amount: 17246
Location ID: 496746
Chemical State: Solid
Mixture: True
Mixture Percent: .00
Container: J - BAG

Map ID
Direction
Distance
Elevation

MAP FINDINGS

Site

Database(s)

EDR ID Number
EPA ID Number

HD SUPPLY CONSTRUCTION SUPPLY - WC0205 (Continued)

S108465066

Pressure: 1 - AMBIENT PRESSURE
Temperature: 4 - AMBIENT TEMPERATURE
Average Amount: 4
Maximum Amount: 17246
Days on Site: 365
Site Plan: False
Site Plan Document: Not reported
Private Location: False
Location: LAST ISLE SOUTH SIDE OF WAREHOUSE

Report Year: 2007
Tier 2 Report ID: 103529
Chemical ID: 301451
CAS Number: 7631869
Chemical Name: SILICA
Chemical Date: 7/23/2008
Average Amount: 3
Maximum Amount: 12315
Location ID: 496745
Chemical State: Solid
Mixture: True
Mixture Percent: .00
Container: J - BAG
Pressure: 1 - AMBIENT PRESSURE
Temperature: 4 - AMBIENT TEMPERATURE
Average Amount: 3
Maximum Amount: 12315
Days on Site: 365
Site Plan: False
Site Plan Document: Not reported
Private Location: False
Location: LAST ISLE SOUTH SIDE OF WAREHOUSE

Report Year: 2007
Tier 2 Report ID: 103529
Chemical ID: 301450
CAS Number: 1344281
Chemical Name: Aluminum oxide (fibrous forms)
Chemical Date: 7/23/2008
Average Amount: 3
Maximum Amount: 12290
Location ID: 496744
Chemical State: Solid
Mixture: True
Mixture Percent: .00
Container: J - BAG
Pressure: 1 - AMBIENT PRESSURE
Temperature: 4 - AMBIENT TEMPERATURE
Average Amount: 3
Maximum Amount: 12290
Days on Site: 365
Site Plan: False
Site Plan Document: Not reported
Private Location: False
Location: LAST ISLE SOUTH SIDE OF WAREHOUSE

Map ID
Direction
Distance
Elevation

MAP FINDINGS

Site

Database(s)

EDR ID Number
EPA ID Number

HD SUPPLY CONSTRUCTION SUPPLY - WC0205 (Continued)

S108465066

Report Year: 2006
Tier 2 Report ID: 97354
Chemical ID: 258542
CAS Number: 64742956
Chemical Name: LIGHT AROMATIC NAPHTHA SOLVENT
Chemical Date: 3/20/2007
Average Amount: 4
Maximum Amount: 13683
Location ID: 439872
Chemical State: LIQUID
Mixture: True
Mixture Percent: .00
Container: D - STEEL DRUM
Pressure: 1 - AMBIENT PRESSURE
Temperature: 4 - AMBIENT TEMPERATURE
Average Amount: 4
Maximum Amount: 13683
Days on Site: 365
Site Plan: False
Site Plan Document: Not reported
Private Location: False
Location: Not reported

Report Year: 2006
Tier 2 Report ID: 97354
Chemical ID: 258541
CAS Number: 64742887
Chemical Name: PETROLEUM NAPHTHA [SOLVENT 140]
Chemical Date: 3/20/2007
Average Amount: 4
Maximum Amount: 12888
Location ID: 439871
Chemical State: LIQUID
Mixture: True
Mixture Percent: .00
Container: D - STEEL DRUM
Pressure: 1 - AMBIENT PRESSURE
Temperature: 4 - AMBIENT TEMPERATURE
Average Amount: 4
Maximum Amount: 12888
Days on Site: 365
Site Plan: False
Site Plan Document: Not reported
Private Location: False
Location: Not reported

Company Info:

Company Name: H D SUPPLY HOLDINGS
Company Address: 3100 CUMBERLAND BOULEVARD SUITE 1700
Company City,St,Zip: ATLANTA, GA 30339-5939
Company Phone: 770-852-9000
Company Fax: Not reported
Company Email: Mark.Laubach@hdsupply.com
FEI Number: 421651863
Company Contact Name: MARK LAUBACH

Map ID
Direction
Distance
Elevation

MAP FINDINGS

Site

Database(s)

EDR ID Number
EPA ID Number

HD SUPPLY CONSTRUCTION SUPPLY - WC0205 (Continued)

S108465066

Cmpny Contact Phone: 407-822-2822
Reduced Fees: True
Exempt Fees: False
Electronic Filing: False
Employee: 0
Comments: Not reported

Name: HD SUPPLY CONSTRUCTION SUPPLY - WC0205
Address: 7527 EXCHANGE DRIVE - WCO205
City,State,Zip: ORLANDO, FL 32809
Year: Not reported
Facility Id: Not reported
Active Date: Not reported
Inactive Date: 01/01/2007
Sale Pending: False
Original Date: Not reported
PLOT Source: Not reported
Latitude: 28.455086
Longitude: -81413966.000000
LEPC District: 6
Counties: Volusia,Seminole,Osceola,Orange,Lake,Brevard,
SERC: 35035
Program Level: 0
PRIME: 26388
SIC Code: 5032
SIC Code 2: Not reported
NAICS Code: 44419

Company Info:
Company Name: H D SUPPLY HOLDINGS
Company Address: 3100 CUMBERLAND BOULEVARD SUITE 1700
Company City,St,Zip: ATLANTA, GA 30339-5939
Company Phone: 770-852-9000
Company Fax: Not reported
Company Email: Mark.Laubach@hdsupply.com
FEI Number: 421651863
Comany Contact Name: MARK LAUBACH
Cmpny Contact Phone: 407-822-2822
Reduced Fees: True
Exempt Fees: False
Electronic Filing: False
Employee: 0
Comments: Not reported

Map ID
Direction
Distance
Elevation

MAP FINDINGS

Site

Database(s)

EDR ID Number
EPA ID Number

FY1123 **HD SUPPLY CONSTRUCTION SUPPLY LTD #WC0205**
NNE **7527 EXCHANGE DR**
1/4-1/2 **ORLANDO, FL 32809**
0.305 mi.
1611 ft. **Site 6 of 7 in cluster FY**

RCRA NonGen / NLR **1008880295**
PA MANIFEST **FLR000123562**

Actual:
99 ft.

RCRA NonGen / NLR:

Date form received by agency: 03/24/2010

Focus Map:
2

Facility name: HD SUPPLY CONSTRUCTION SUPPLY LTD #WC0205
Facility address: 7527 EXCHANGE DR

 ORLANDO, FL 32809-6928

EPA ID: FLR000123562

Contact: MARK LAUBACH

Contact address: 501 CHURCH ST
 ORLANDO, FL 32805-0000

Contact country: US

Contact telephone: 407-822-2822

Contact email: MARK.LAUBACH@HDSUPPLY.COM

EPA Region: 04

Classification: Non-Generator

Description: Handler: Non-Generators do not presently generate hazardous waste

Owner/Operator Summary:

Owner/operator name: EAST GROUP PROPERTIES LP

Owner/operator address: 7003 PRESIDENTS DR

 ORLANDO, FL 32809

Owner/operator country: US

Owner/operator telephone: 407-251-7075

Owner/operator email: Not reported

Owner/operator fax: Not reported

Owner/operator extension: Not reported

Legal status: Private

Owner/Operator Type: Owner

Owner/Op start date: 10/01/2005

Owner/Op end date: Not reported

Owner/operator name: HD SUPPLY CONSTRUCTION SUPPLY LTD

Owner/operator address: 3100 CUMBERLAND BLVD SE SUITE

 ATLANTA, GA 30339

Owner/operator country: US

Owner/operator telephone: 407-822-2822

Owner/operator email: Not reported

Owner/operator fax: Not reported

Owner/operator extension: Not reported

Legal status: Private

Owner/Operator Type: Operator

Owner/Op start date: 10/01/2005

Owner/Op end date: Not reported

Owner/operator name: HOME DEPOT

Owner/operator address: 2455 PACES FERRY RD SE

 ATLANTA, GA 30339

Owner/operator country: US

Owner/operator telephone: Not reported

Owner/operator email: Not reported

Owner/operator fax: Not reported

Owner/operator extension: Not reported

Legal status: Private

Owner/Operator Type: Owner

Map ID
Direction
Distance
Elevation

MAP FINDINGS

Site

Database(s)

EDR ID Number
EPA ID Number

HD SUPPLY CONSTRUCTION SUPPLY LTD #WC0205 (Continued)

1008880295

Owner/Op start date: 11/01/2005
Owner/Op end date: 03/25/2008

Handler Activities Summary:

U.S. importer of hazardous waste: No
Mixed waste (haz. and radioactive): No
Recycler of hazardous waste: No
Transporter of hazardous waste: No
Treater, storer or disposer of HW: No
Underground injection activity: No
On-site burner exemption: No
Furnace exemption: No
Used oil fuel burner: No
Used oil processor: No
Used oil refiner: No
Used oil fuel marketer to burner: No
Used oil Specification marketer: No
Used oil transfer facility: No
Used oil transporter: No

Historical Generators:

Date form received by agency: 03/23/2010
Site name: HD SUPPLY CONSTRUCTION SUPPLY LTD (WC0205)
Classification: Large Quantity Generator

Date form received by agency: 03/22/2010
Site name: HD SUPPLY CONSTRUCTION SUPPLY LTD #WC0205
Classification: Not a generator, verified

Hazardous Waste Summary:

. Waste code: D001
. Waste name: IGNITABLE WASTE

. Waste code: D002
. Waste name: CORROSIVE WASTE

. Waste code: D005
. Waste name: BARIUM

. Waste code: D006
. Waste name: CADMIUM

. Waste code: D007
. Waste name: CHROMIUM

. Waste code: D008
. Waste name: LEAD

. Waste code: D011
. Waste name: SILVER

. Waste code: D016
. Waste name: 2,4-D (2,4-DICHLOROPHENOXYACETIC ACID)

. Waste code: D035

Map ID
Direction
Distance
Elevation

MAP FINDINGS

Site

Database(s)

EDR ID Number
EPA ID Number

HD SUPPLY CONSTRUCTION SUPPLY LTD #WC0205 (Continued)

1008880295

Waste name: METHYL ETHYL KETONE

Violation Status: No violations found

Manifest Details:

Year: 2006
Manifest Number: PAH308684
Manifest Type: TSD Copy
Generator EPA Id: FLR000123562
Generator Date: 06/07/2006
Mailing Address: Not reported
Mailing City,St,Zip: Not reported
Contact Name: Not reported
Contact Phone: Not reported
TSD EPA Id: PAD085690592
TSD Date: Not reported
TSD Facility Name: REPUBLIC ENVIRONMENTAL SYSTEMS OF PA INC
TSD Facility Address: 2869 SANDSTONE DRIVE
TSD Facility City: HATFIELD
TSD Facility State: PA
Facility Telephone: 760-602-8626
Page Number: 1
Line Number: 2
Waste Number: D001
Container Number: 1
Container Type: Fiberboard or plastic drums, barrels, kegs
Waste Quantity: 8
Unit: Pounds
Handling Code: Not reported
TSP EPA Id: Not reported
Date TSP Sig: Not reported

Year: 2006
Manifest Number: PAH308684
Manifest Type: TSD Copy
Generator EPA Id: FLR000123562
Generator Date: 06/07/2006
Mailing Address: Not reported
Mailing City,St,Zip: Not reported
Contact Name: Not reported
Contact Phone: Not reported
TSD EPA Id: PAD085690592
TSD Date: Not reported
TSD Facility Name: REPUBLIC ENVIRONMENTAL SYSTEMS OF PA INC
TSD Facility Address: 2869 SANDSTONE DRIVE
TSD Facility City: HATFIELD
TSD Facility State: PA
Facility Telephone: 760-602-8626
Page Number: 1
Line Number: 1
Waste Number: D001
Container Number: 1
Container Type: Fiberboard or plastic drums, barrels, kegs
Waste Quantity: 22
Unit: Pounds
Handling Code: Not reported
TSP EPA Id: Not reported
Date TSP Sig: Not reported

Map ID
Direction
Distance
Elevation

MAP FINDINGS

Site

Database(s)

EDR ID Number
EPA ID Number

HD SUPPLY CONSTRUCTION SUPPLY LTD #WC0205 (Continued)

1008880295

Year: 2006
Manifest Number: 002126468JJK
Manifest Type: TSD Copy
Generator EPA Id: FLR000123562
Generator Date: 11/29/2006
Mailing Address: Not reported
Mailing City,St,Zip: Not reported
Contact Name: Not reported
Contact Phone: Not reported
TSD EPA Id: PAD085690592
TSD Date: Not reported
TSD Facility Name: REPUBLIC ENVIRONMENTAL SYSTEMS OF PA INC
TSD Facility Address: 2869 SANDSTONE DRIVE
TSD Facility City: HATFIELD
TSD Facility State: PA
Facility Telephone: 760-602-8626
Page Number: 1
Line Number: 3
Waste Number: D001
Container Number: 1
Container Type: Fiberboard or plastic drums, barrels, kegs
Waste Quantity: 50
Unit: Pounds
Handling Code: Not reported
TSP EPA Id: Not reported
Date TSP Sig: Not reported

Year: 2006
Manifest Number: 002126468JJK
Manifest Type: TSD Copy
Generator EPA Id: FLR000123562
Generator Date: 11/29/2006
Mailing Address: Not reported
Mailing City,St,Zip: Not reported
Contact Name: Not reported
Contact Phone: Not reported
TSD EPA Id: PAD085690592
TSD Date: Not reported
TSD Facility Name: REPUBLIC ENVIRONMENTAL SYSTEMS OF PA INC
TSD Facility Address: 2869 SANDSTONE DRIVE
TSD Facility City: HATFIELD
TSD Facility State: PA
Facility Telephone: 760-602-8626
Page Number: 1
Line Number: 3
Waste Number: D035
Container Number: 1
Container Type: Fiberboard or plastic drums, barrels, kegs
Waste Quantity: 50
Unit: Pounds
Handling Code: Not reported
TSP EPA Id: Not reported
Date TSP Sig: Not reported

MAP FINDINGS

Map ID
 Direction
 Distance
 Elevation

Site

Database(s)

EDR ID Number
 EPA ID Number

FY1124 WEYERHAEUSER
NNE 7527 EXCHANGE DR
1/4-1/2 ORLANDO, FL 32809
0.305 mi.
1611 ft. Site 7 of 7 in cluster FY

FINDS 1011436652
ECHO N/A

Actual: FINDS:
99 ft.

Focus Map: Registry ID: 110035632553
2

Environmental Interest/Information System
 RCRAInfo is a national information system that supports the Resource Conservation and Recovery Act (RCRA) program through the tracking of events and activities related to facilities that generate, transport, and treat, store, or dispose of hazardous waste. RCRAInfo allows RCRA program staff to track the notification, permit, compliance, and corrective action activities required under RCRA.

Florida Environmental System Today Application (FIESTA) Data Maintenance (FDM) system maintains entity, environmental interest and affiliation data for the State of Florida.

[Click this hyperlink](#) while viewing on your computer to access additional FINDS: detail in the EDR Site Report.

ECHO:
 Envid: 1011436652
 Registry ID: 110035632553
 DFR URL: <http://echo.epa.gov/detailed-facility-report?fid=110035632553>

1125 DUNKIN DONUTS
North 250 SAND LAKE RD
1/4-1/2 ORLANDO, FL
0.305 mi.
1613 ft.

FL NPDES S118895937
N/A

Actual: WASTEWATER:
93 ft. Facility ID: FLR10QL36
Focus Map: Facility Type: Construction Stormwater GP
3 Status: Active - Existing, permitted facility/site for which effluent, reclaimed water or wastewater residual discharge into the environment and/or monitoring is taking place.

District Office: TLST
 NPDES Permitted Site: Not reported
 Environmental Interest: Not reported
 Owner Type: Unknown
 Permit Capacity: Not reported
 Party Name: Timothy Cloe, PMTE
 Company Name: 2511 Howell LLC
 RP Address: 524 Carnation Dr
 RP Address 2: Not reported
 RP City,Stat,Zip: Winter Park FL 32792
 Telephone: 5089893497
 Email: timcloe@comcast.net
 Issue Date: 09/11/2016
 Effective Date: 09/11/2016
 Expiration Date: 09/10/2021
 DOC Description: Generic Permit

Map ID
Direction
Distance
Elevation

MAP FINDINGS

Site

Database(s)

EDR ID Number
EPA ID Number

DUNKIN DONUTS (Continued)

S118895937

Latitude Degrees: 28
Latitude Minutes: 27
Latitude Seconds: 3.02
Longitude Degrees: 81
Longitude Minutes: 22
Longitude Seconds: 37.36
Treatment: Not reported
Decode For Fstatus: Active

FZ1126
ESE
1/4-1/2
0.305 mi.
1613 ft.

DARDEN RESTAURANTS INC
3801 TAFT VINELAND RD
ORLANDO, FL 32837
Site 1 of 6 in cluster FZ

FL AST S109332886
N/A

Actual:
84 ft.

Focus Map:
7

AST:
Name: DARDEN RESTAURANTS INC
Address: 3801 TAFT VINELAND RD
Facility ID: 9810686
Facility Status: OPEN
Type Description: Fuel user/Non-retail
Facility Phone: 4072454000
DEP Contractor Own: P
Region: STATE
Positioning Method: Not reported
Lat/Long (dms): Not reported

Owner:
Owner Id: 63435
Owner Name: DARDEN RESTAURANTS INC
Owner Address: PO BOX 695016
Owner Address 2: ATTN: LICENSING DEPT
Owner City,St,Zip: ORLANDO, FL 32869
Owner Contact: PETER GELASO | ELISABETH LAHENS
Owner Phone: 4072456610

Tank Id: 22222
Status: In service
Status Date: 8/1/2011
Install Date: 8/1/2011
Substance: Vehicular diesel
Content Description: Vehicular Diesel
Gallons: 2250
Tank Location: ABOVEGROUND

Tank Id: 1
Status: In service
Status Date: 8/1/2008
Install Date: 8/1/2008
Substance: Diesel-emergen generator
Content Description: Emerg Generator Diesel
Gallons: 4000
Tank Location: ABOVEGROUND

Construction:
Tank Id: 1
Construction Category: Primary Construction

Map ID
Direction
Distance
Elevation

MAP FINDINGS

Site

Database(s)

EDR ID Number
EPA ID Number

DARDEN RESTAURANTS INC (Continued)

S109332886

Construction Description: Steel

Tank Id: 1
Construction Category: Overfill/Spill
Construction Description: Spill containment bucket

Tank Id: 1
Construction Category: Overfill/Spill
Construction Description: Flow shut-Off

Tank Id: 1
Construction Category: Overfill/Spill
Construction Description: Tight fill

Tank Id: 1
Construction Category: Overfill/Spill
Construction Description: Level gauges/alarms

Tank Id: 1
Construction Category: Secondary Containment
Construction Description: Double wall - tank jacket

Monitoring:

Tank ID: 1
Monitoring Description: Visual inspection of ASTs

Tank ID: 1
Monitoring Description: Monitor dbl wall tank space

Tank ID: 1
Monitoring Description: Monitor tank bottom space

Tank ID: 1
Monitoring Description: Monitor dbl wall pipe space

Tank ID: 1
Monitoring Description: Continuous electronic sensing

Tank ID: 1
Monitoring Description: Electronic monitor pipe sumps

Piping:

Tank ID: 1
Piping Category: Primary Construction
Piping Description: Steel/galvanized metal

Tank ID: 1
Piping Category: Miscellaneous Attributes
Piping Description: Abv, no soil contact

Tank ID: 1
Piping Category: Miscellaneous Attributes
Piping Description: Pressurized piping system

Tank ID: 1
Piping Category: Secondary Containment

Map ID
Direction
Distance
Elevation

MAP FINDINGS

Site

Database(s)

EDR ID Number
EPA ID Number

DARDEN RESTAURANTS INC (Continued)

S109332886

Piping Description: Double wall - pipe jacket

[Click here for Florida Oculus:](#)

FZ1127
ESE
1/4-1/2
0.305 mi.
1613 ft.

DARDEN RESTAURANTS
3180 TAFT VINELAND ROAD
ORLANDO, FL 32837

FL TIER 2 **S109530772**
N/A

Site 2 of 6 in cluster FZ

Actual:
84 ft.
Focus Map:
7

TIER 2:
Name: DARDEN RESTAURANTS
Address: 3180 TAFT VINELAND ROAD
City,State,Zip: ORLANDO, FL 32837
Year: Not reported
Facility Id: Not reported
Active Date: 08/01/2008
Inactive Date: Not reported
Sale Pending: False
Original Date: Not reported
PLOT Source: Incident Mapper
Latitude: 28.415100
Longitude: -81.424600
LEPC District: 6
Counties: Volusia, Seminole, Osceola, Orange, Lake, Brevard,
SERC: 35955
Program Level: 0
PRIME: 26784
SIC Code: 7389
SIC Code 2: Not reported
NAICS Code: 56199

Company Info:
Company Name: DARDEN RESTAURANTS INC
Company Address: 5900 LAKE ELLENOR DRIVE
Company City,St,Zip: ORLANDO, FL 32809
Company Phone: 407-245-4000
Company Fax: 407-872-3776
Company Email: jkern@arden.com
FEI Number: 593305930
Company Contact Name: JOSEPH G KERN
Company Contact Phone: 407-245-6091
Reduced Fees: True
Exempt Fees: False
Electronic Filing: False
Employee: 0
Comments: Not reported

MAP FINDINGS

Map ID
 Direction
 Distance
 Elevation

Site

Database(s)

EDR ID Number
 EPA ID Number

FZ1128 **HUNTER S CREEK RELIEF MIDDLE SCHOOL** **FINDS** **1011434944**
ESE **2810 W TAFT VINELAND RD** **N/A**
1/4-1/2 **ORLANDO, FL 32837**
0.305 mi.
1613 ft. **Site 3 of 6 in cluster FZ**

Actual: FINDS:
84 ft.

Focus Map: Registry ID: 110035742774
7

Environmental Interest/Information System
 Florida Environmental System Today Application (FIESTA) Data
 Maintenance (FDM) system maintains entity, environmental interest and
 affiliation data for the State of Florida.

[Click this hyperlink](#) while viewing on your computer to access
 additional FINDS: detail in the EDR Site Report.

1129 **6907 VON BAMPUS DR** **FL SPILLS** **S121314605**
North **ORLANDO, FL** **N/A**
1/4-1/2
0.306 mi.
1618 ft.

Actual:
99 ft.

Focus Map:
3

SPILLS:
 OHMIT Incident Number: 59274
 Incident Legacy: Not reported
 On-Scene Response: No
 Criminal Indicator: No
 Hurricane Indicator: No
 Incident Date: 11/02/2017
 Incident Status: Pending-DM
 Incident Report Date: 11/02/2017
 Pollutant: Natural gas
 Pollutants Category: Gas
 Substance Spilled: Natural gas
 Amount Spilled (Gallons): 1.00
 Pollutant - Unit Measure: pounds

Incident Party Name: Local Fire Department
 Description: Inland

Incident Party Name: RP UNKNOWN
 Description: Inland

GA1130 **STORAGE FACILITY** **FINDS** **1018362189**
NW **8421 S ORANGE BLOSSOM TRL** **ECHO** **N/A**
1/4-1/2 **ORLANDO, FL 32809**
0.307 mi.
1622 ft. **Site 1 of 2 in cluster GA**

Actual: FINDS:
100 ft.

Focus Map: Registry ID: 110067191988
5

Environmental Interest/Information System

Map ID
 Direction
 Distance
 Elevation

MAP FINDINGS

Site

Database(s)

EDR ID Number
 EPA ID Number

STORAGE FACILITY (Continued)

1018362189

US National Pollutant Discharge Elimination System (NPDES) module of the Compliance Information System (ICIS) tracks surface water permits issued under the Clean Water Act. Under NPDES, all facilities that discharge pollutants from any point source into waters of the United States are required to obtain a permit. The permit will likely contain limits on what can be discharged, impose monitoring and reporting requirements, and include other provisions to ensure that the discharge does not adversely affect water quality.

[Click this hyperlink](#) while viewing on your computer to access additional FINDS: detail in the EDR Site Report.

ECHO:

Envid: 1018362189
 Registry ID: 110067191988
 DFR URL: <http://echo.epa.gov/detailed-facility-report?fid=110067191988>

**GA1131
 NW
 1/4-1/2
 0.307 mi.
 1622 ft.**

**STORAGE FACILITY
 8421 S ORANGE BLOSSOM TRL
 ORLANDO, FL
 Site 2 of 2 in cluster GA**

**FL NPDES S118428333
 N/A**

**Actual:
 100 ft.
 Focus Map:
 5**

WASTEWATER:
 Facility ID: FLR10PT61
 Facility Type: Construction Stormwater GP
 Status: Active - Existing, permitted facility/site for which effluent, reclaimed water or wastewater residual discharge into the environment and/or monitoring is taking place.
 District Office: TLST
 NPDES Permitted Site: Not reported
 Environmental Interest: Not reported
 Owner Type: Unknown
 Permit Capacity: Not reported
 Party Name: Theodore Bolin, PMTE
 Company Name: FI Mall Storage, LLC
 RP Address: 3700 34th St Ste 302
 RP Address 2: Not reported
 RP City,Stat,Zip: Orlando FL 32805
 Telephone: 4072461144
 Email: tbolin@flagshipig.com
 Issue Date: 12/21/2015
 Effective Date: 12/21/2015
 Expiration Date: 12/20/2020
 DOC Description: Generic Permit
 Latitude Degrees: 28
 Latitude Minutes: 26
 Latitude Seconds: 29
 Longitude Degrees: 81
 Longitude Minutes: 23
 Longitude Seconds: 2
 Treatment: Not reported
 Decode For Fstatus: Active

Map ID
Direction
Distance
Elevation

MAP FINDINGS

Site

Database(s)

EDR ID Number
EPA ID Number

FZ1132 **PROGRESS ENERGY TRIP 2850 WEST TAFT VINELAND ROAD**
ESE **2850 WEST TAFT VINELAND ROAD**
1/4-1/2 **ORLANDO, FL 32837**
0.308 mi.
1624 ft. **Site 4 of 6 in cluster FZ**

FL RESP PARTY **S117360921**
N/A

Actual: **RESP PARTY:**
84 ft. District: Central District
Focus Map: Site Id: 316716
7 Project Id: 336491
 Site Status: CLOSED
 Project Manager: JEWSBURY_T
 OGC Case Number: Not reported
 Initial Date Received: 01/17/2013
 Contaminants: Not reported
 Offsite Cont Impact: Not reported
 Priority Score: Not reported
 Datum: NAD83
 Method ID: DPHO
 Feature: at location of
 Object Of Interest: CAP_RAP SITE
 Proximity To Object: EXACT
 Collect Username: JEWSBURY_T
 Collect Affiliation: Florida Department of Environmental Protection
 Collect Program Id: CR
 Collect Date: 02/15/2013
 Map Series Used: IMAGERY_04_09
 Map Source Scale: 1250
 Interpolation Scale: 1250
 Coordinate Accuracy Id: 3
 Verify Method Id: DPHO
 Verifier Username: JEWSBURY_T
 Verifier Affiliation: DEPARTMENT OF ENVIRONMENTAL PROTECTION
 Verifying Program Id: CR
 Verification Date: 02/15/2013
 Decode for District: Central District
 Decode for Datum: North American Datum of 1983
 Decode for Method: Digital Aerial Photography With Ground Control
 Decode for Off Site COC: Not reported
 Decode for V_Method: Digital Aerial Photography With Ground Control
 Latitude/Longitude (deg/min/sec): 28 24 59.1257999 / 81 25 2.97659999

FZ1133 **FREEDOM MIDDLE SCHOOL**
ESE **2850 W TAFT VINELAND RD**
1/4-1/2 **ORLANDO, FL 32837**
0.308 mi.
1624 ft. **Site 5 of 6 in cluster FZ**

RCRA-CESQG **1012177172**
FLR000154567

Actual: **RCRA-CESQG:**
84 ft. Date form received by agency: 04/20/2009
Focus Map: Facility name: FREEDOM MIDDLE SCHOOL
7 Facility address: 2850 W TAFT VINELAND RD
 ORLANDO, FL 32837-4018
 EPA ID: FLR000154567
 Contact: JENNIFER FOWLER
 Contact address: 3909 S SUMMERLIN AVE
 ORLANDO, FL 32806-6905
 Contact country: US
 Contact telephone: 407-317-3900
 Telephone ext.: 3939

Map ID
Direction
Distance
Elevation

MAP FINDINGS

Site

Database(s)

EDR ID Number
EPA ID Number

FREEDOM MIDDLE SCHOOL (Continued)

1012177172

Contact email: JENNIFER.FOWLER@OCPS.NET
EPA Region: 04
Classification: Conditionally Exempt Small Quantity Generator
Description: Handler: generates 100 kg or less of hazardous waste per calendar month, and accumulates 1000 kg or less of hazardous waste at any time; or generates 1 kg or less of acutely hazardous waste per calendar month, and accumulates at any time: 1 kg or less of acutely hazardous waste; or 100 kg or less of any residue or contaminated soil, waste or other debris resulting from the cleanup of a spill, into or on any land or water, of acutely hazardous waste; or generates 100 kg or less of any residue or contaminated soil, waste or other debris resulting from the cleanup of a spill, into or on any land or water, of acutely hazardous waste during any calendar month, and accumulates at any time: 1 kg or less of acutely hazardous waste; or 100 kg or less of any residue or contaminated soil, waste or other debris resulting from the cleanup of a spill, into or on any land or water, of acutely hazardous waste

Owner/Operator Summary:

Owner/operator name: ORANGE COUNTY PUBLIC SCHOOLS
Owner/operator address: 445 W AMELIA ST
ORLANDO, FL 32801
Owner/operator country: US
Owner/operator telephone: 407-317-3200
Owner/operator email: Not reported
Owner/operator fax: Not reported
Owner/operator extension: Not reported
Legal status: County
Owner/Operator Type: Owner
Owner/Op start date: 04/20/2009
Owner/Op end date: Not reported

Owner/operator name: ORANGE COUNTY PUBLIC SCHOOLS
Owner/operator address: 445 W AMELIA ST
ORLANDO, FL 32801
Owner/operator country: US
Owner/operator telephone: 407-317-3200
Owner/operator email: Not reported
Owner/operator fax: Not reported
Owner/operator extension: Not reported
Legal status: County
Owner/Operator Type: Operator
Owner/Op start date: 04/20/2009
Owner/Op end date: Not reported

Handler Activities Summary:

U.S. importer of hazardous waste: No
Mixed waste (haz. and radioactive): No
Recycler of hazardous waste: No
Transporter of hazardous waste: No
Treater, storer or disposer of HW: No
Underground injection activity: No
On-site burner exemption: No
Furnace exemption: No
Used oil fuel burner: No
Used oil processor: No

Map ID
Direction
Distance
Elevation

MAP FINDINGS

Site

Database(s)

EDR ID Number
EPA ID Number

FREEDOM MIDDLE SCHOOL (Continued)

1012177172

User oil refiner: No
Used oil fuel marketer to burner: No
Used oil Specification marketer: No
Used oil transfer facility: No
Used oil transporter: No

Hazardous Waste Summary:

- . Waste code: D001
- . Waste name: IGNITABLE WASTE

- . Waste code: D002
- . Waste name: CORROSIVE WASTE

- . Waste code: D003
- . Waste name: REACTIVE WASTE

- . Waste code: D004
- . Waste name: ARSENIC

- . Waste code: D005
- . Waste name: BARIUM

- . Waste code: D006
- . Waste name: CADMIUM

- . Waste code: D007
- . Waste name: CHROMIUM

- . Waste code: D008
- . Waste name: LEAD

- . Waste code: D009
- . Waste name: MERCURY

- . Waste code: D010
- . Waste name: SELENIUM

- . Waste code: D011
- . Waste name: SILVER

- . Waste code: D012
- . Waste name: ENDRIN
(1,2,3,4,10,10-HEXACHLORO-1,7-EPOXY-1,4,4A,5,6,7,8,8A-OCTAHYDRO-1,4-EN
DO, ENDO-5,8-DIMETH-ANO-NAPHTHALENE)

- . Waste code: D013
- . Waste name: LINDANE (1,2,3,4,5,6-HEXA-CHLOROCYCLOHEXANE, GAMMA ISOMER)

- . Waste code: D014
- . Waste name: METHOXYCHLOR (1,1,1-TRICHLORO-2,2-BIS [P-METHOXYPHENYL] ETHANE)

- . Waste code: D015
- . Waste name: TOXAPHENE (C10 H10 CL8, TECHNICAL CHLORINATED CAMPHENE, 67-69 PERCENT
CHLORINE)

- . Waste code: D016

Map ID
Direction
Distance
Elevation

MAP FINDINGS

Site

Database(s)

EDR ID Number
EPA ID Number

FREEDOM MIDDLE SCHOOL (Continued)

1012177172

. Waste name: 2,4-D (2,4-DICHLOROPHENOXYACETIC ACID)
. Waste code: D017
. Waste name: 2,4,5-TP SILVEX (2,4,5-TRICHLOROPHENOXYPROPIONIC ACID)
. Waste code: D018
. Waste name: BENZENE
. Waste code: D019
. Waste name: CARBON TETRACHLORIDE
. Waste code: D020
. Waste name: CHLORDANE
. Waste code: D021
. Waste name: CHLOROBENZENE
. Waste code: D022
. Waste name: CHLOROFORM
. Waste code: D023
. Waste name: O-CRESOL
. Waste code: D024
. Waste name: M-CRESOL
. Waste code: D025
. Waste name: P-CRESOL
. Waste code: D026
. Waste name: CRESOL
. Waste code: D027
. Waste name: 1,4-DICHLOROBENZENE
. Waste code: D028
. Waste name: 1,2-DICHLOROETHANE
. Waste code: D029
. Waste name: 1,1-DICHLOROETHYLENE
. Waste code: D030
. Waste name: 2,4-DINITROTOLUENE
. Waste code: D031
. Waste name: HEPTACHLOR (AND ITS EPOXIDE)
. Waste code: D032
. Waste name: HEXACHLOROBENZENE
. Waste code: D033
. Waste name: HEXACHLOROBUTADIENE
. Waste code: D034
. Waste name: HEXACHLOROETHANE
. Waste code: D035

Map ID
Direction
Distance
Elevation

MAP FINDINGS

Site

Database(s)

EDR ID Number
EPA ID Number

FREEDOM MIDDLE SCHOOL (Continued)

1012177172

- . Waste name: METHYL ETHYL KETONE
- . Waste code: D036
- . Waste name: NITROBENZENE
- . Waste code: D037
- . Waste name: PENTACHLOROPHENOL
- . Waste code: D038
- . Waste name: PYRIDINE
- . Waste code: D039
- . Waste name: TETRACHLOROETHYLENE
- . Waste code: D040
- . Waste name: TRICHLOROETHYLENE
- . Waste code: D041
- . Waste name: 2,4,5-TRICHLOROPHENOL
- . Waste code: D042
- . Waste name: 2,4,6-TRICHLOROPHENOL
- . Waste code: D043
- . Waste name: VINYL CHLORIDE

Violation Status: No violations found

FZ1134
ESE
1/4-1/2
0.308 mi.
1624 ft.

FREEDOM MIDDLE SCHOOL
2850 W TAFT VINELAND RD
ORLANDO, FL 32837

Site 6 of 6 in cluster FZ

FINDS 1011462319
ECHO N/A

Actual:
84 ft.

FINDS:

Focus Map:
7

Registry ID: 110036031692

Environmental Interest/Information System

RCRAInfo is a national information system that supports the Resource Conservation and Recovery Act (RCRA) program through the tracking of events and activities related to facilities that generate, transport, and treat, store, or dispose of hazardous waste. RCRAInfo allows RCRA program staff to track the notification, permit, compliance, and corrective action activities required under RCRA.

[Click this hyperlink](#) while viewing on your computer to access additional FINDS: detail in the EDR Site Report.

ECHO:

Envid: 1011462319
Registry ID: 110036031692
DFR URL: <http://echo.epa.gov/detailed-facility-report?fid=110036031692>

MAP FINDINGS

Map ID			EDR ID Number
Direction			EPA ID Number
Distance			
Elevation	Site	Database(s)	

FL1135 North 1/4-1/2 0.308 mi. 1627 ft.	COMMUNICATIONS LINE INSTALL PROJ # 9050889 UNKNOWN SAND LAKE, FL 32819 Site 5 of 6 in cluster FL	ECHO	101811270 N/A
Actual: 93 ft.	ECHO: Envid: 101811270		
Focus Map: 3	Registry ID: 110064423299 DFR URL: http://echo.epa.gov/detailed-facility-report?fid=110064423299		

FL1136 North 1/4-1/2 0.308 mi. 1628 ft.	COMMUNICATIONS LINE INSTALL PROJ # 9050889 SAND LAKE, FL Site 6 of 6 in cluster FL	FL NPDES	S117407210 N/A
Actual: 94 ft.	WASTEWATER: Facility ID: FLR10OZ37		
Focus Map: 3	Facility Type: Construction Stormwater GP Status: Active - Existing, permitted facility/site for which effluent, reclaimed water or wastewater residual discharge into the environment and/or monitoring is taking place. District Office: TLST NPDES Permitted Site: Not reported Environmental Interest: Not reported Owner Type: Unknown Permit Capacity: Not reported Party Name: James Farrell, PMTE Company Name: BellSouth Telecommunications Inc RP Address: 13640 Briarwick Dr, Ste 110 RP Address 2: Not reported RP City,Stat,Zip: Austin TX 78729 Telephone: 4072733800 Email: jf6552@att.com Issue Date: 01/30/2015 Effective Date: 01/30/2015 Expiration Date: 01/29/2020 DOC Description: Generic Permit Latitude Degrees: 28 Latitude Minutes: 27 Latitude Seconds: 2.88 Longitude Degrees: 81 Longitude Minutes: 22 Longitude Seconds: 24.11 Treatment: Not reported Decode For Fstatus: Active		

FT1137 ESE 1/4-1/2 0.309 mi. 1630 ft.	TRISM SPECIALIZED CARRIERS 10501 ROCKET CT ORLANDO, FL 32824 Site 6 of 10 in cluster FT	RCRA NonGen / NLR FINDS ECHO	1001126820 FLR000026039
Actual: 86 ft.	RCRA NonGen / NLR: Date form received by agency: 12/19/2001		
Focus Map: 9	Facility name: TRISM SPECIALIZED CARRIERS Facility address: 10501 ROCKET CT		

Map ID
Direction
Distance
Elevation

MAP FINDINGS

Site

Database(s)

EDR ID Number
EPA ID Number

TRISM SPECIALIZED CARRIERS (Continued)

1001126820

ORLANDO, FL 32824-8568
EPA ID: FLR000026039
Contact: KAREN BLEVINS
Contact address: PO BOX 113
 JOPLIN, MO 64802-0113
Contact country: US
Contact telephone: 417-624-3131
Contact email: Not reported
EPA Region: 04
Land type: Facility is not located on Indian land. Additional information is not known.
Classification: Non-Generator
Description: Handler: Non-Generators do not presently generate hazardous waste

Owner/Operator Summary:

Owner/operator name: NON NOTIFIER
Owner/operator address: 10501 ROCKET CT
 ORLANDO, FL 32824
Owner/operator country: US
Owner/operator telephone: Not reported
Owner/operator email: Not reported
Owner/operator fax: Not reported
Owner/operator extension: Not reported
Legal status: Private
Owner/Operator Type: Owner
Owner/Op start date: 07/14/1997
Owner/Op end date: 09/13/2000

Owner/operator name: HASON PROPERTIES OF CENTRAL FL
Owner/operator address: 12592 KIRBY SMITH RD
 ORLANDO, FL 32832
Owner/operator country: US
Owner/operator telephone: Not reported
Owner/operator email: Not reported
Owner/operator fax: Not reported
Owner/operator extension: Not reported
Legal status: Private
Owner/Operator Type: Owner
Owner/Op start date: 09/13/2000
Owner/Op end date: Not reported

Handler Activities Summary:

U.S. importer of hazardous waste: No
Mixed waste (haz. and radioactive): No
Recycler of hazardous waste: No
Transporter of hazardous waste: No
Treater, storer or disposer of HW: No
Underground injection activity: No
On-site burner exemption: No
Furnace exemption: No
Used oil fuel burner: No
Used oil processor: No
User oil refiner: No
Used oil fuel marketer to burner: No
Used oil Specification marketer: No
Used oil transfer facility: No
Used oil transporter: No

Map ID
Direction
Distance
Elevation

MAP FINDINGS

Site

Database(s)

EDR ID Number
EPA ID Number

TRISM SPECIALIZED CARRIERS (Continued)

1001126820

Historical Generators:

Date form received by agency: 09/12/2000
Site name: TRISM SPECIALIZED CARRIERS
Classification: Not a generator, verified

Hazardous Waste Summary:

Waste code: D001
Waste name: IGNITABLE WASTE

Violation Status: No violations found

Evaluation Action Summary:

Evaluation date: 09/12/2000
Evaluation: COMPLIANCE EVALUATION INSPECTION ON-SITE
Area of violation: Not reported
Date achieved compliance: Not reported
Evaluation lead agency: State

Evaluation date: 01/06/1997
Evaluation: COMPLIANCE EVALUATION INSPECTION ON-SITE
Area of violation: Not reported
Date achieved compliance: Not reported
Evaluation lead agency: State

FINDS:

Registry ID: 110005639167

Environmental Interest/Information System

RCRAInfo is a national information system that supports the Resource Conservation and Recovery Act (RCRA) program through the tracking of events and activities related to facilities that generate, transport, and treat, store, or dispose of hazardous waste. RCRAInfo allows RCRA program staff to track the notification, permit, compliance, and corrective action activities required under RCRA.

Florida Environmental System Today Application (FIESTA) Data Maintenance (FDM) system maintains entity, environmental interest and affiliation data for the State of Florida.

[Click this hyperlink](#) while viewing on your computer to access additional FINDS: detail in the EDR Site Report.

ECHO:

Envid: 1001126820
Registry ID: 110005639167
DFR URL: <http://echo.epa.gov/detailed-facility-report?fid=110005639167>

MAP FINDINGS

Map ID
Direction
Distance
Elevation

Site

Database(s)

EDR ID Number
EPA ID Number

FT1138
ESE
1/4-1/2
0.309 mi.
1630 ft.

COMPLETE RESOURCEC COMPANY
10501 ROCKET CT
ORLANDO, FL 32824
Site 7 of 10 in cluster FT

FINDS 1012217103
ECHO N/A

Actual:
86 ft.

FINDS:

Focus Map:
9

Registry ID: 110040492142

Environmental Interest/Information System

AFS (Aerometric Information Retrieval System (AIRS) Facility Subsystem) replaces the former Compliance Data System (CDS), the National Emission Data System (NEDS), and the Storage and Retrieval of Aerometric Data (SAROAD). AIRS is the national repository for information concerning airborne pollution in the United States. AFS is used to track emissions and compliance data from industrial plants. AFS data are utilized by states to prepare State Implementation Plans to comply with regulatory programs and by EPA as an input for the estimation of total national emissions. AFS is undergoing a major redesign to support facility operating permits required under Title V of the Clean Air Act.

AIR MINOR

[Click this hyperlink](#) while viewing on your computer to access additional FINDS: detail in the EDR Site Report.

ECHO:

Envid: 1012217103
Registry ID: 110040492142
DFR URL: <http://echo.epa.gov/detailed-facility-report?fid=110040492142>

1139
SSW
1/4-1/2
0.310 mi.
1637 ft.

GRAND LAKES NORTH #25002
ORANGE CO S8&9/T24S/R29E
ORLANDO, FL 00000

FINDS 1008232600
ECHO N/A

Actual:
79 ft.

FINDS:

Focus Map:
7

Registry ID: 110021021936

Environmental Interest/Information System

US National Pollutant Discharge Elimination System (NPDES) module of the Compliance Information System (ICIS) tracks surface water permits issued under the Clean Water Act. Under NPDES, all facilities that discharge pollutants from any point source into waters of the United States are required to obtain a permit. The permit will likely contain limits on what can be discharged, impose monitoring and reporting requirements, and include other provisions to ensure that the discharge does not adversely affect water quality.

Florida Environmental System Today Application (FIESTA) Data Maintenance (FDM) system maintains entity, environmental interest and affiliation data for the State of Florida.

Map ID
Direction
Distance
Elevation

MAP FINDINGS

Site

Database(s)

EDR ID Number
EPA ID Number

GRAND LAKES NORTH #25002 (Continued)

1008232600

[Click this hyperlink](#) while viewing on your computer to access additional FINDS: detail in the EDR Site Report.

ECHO:

Envid: 1008232600
Registry ID: 110021021936
DFR URL: <http://echo.epa.gov/detailed-facility-report?fid=110021021936>

GB1140
SW
1/4-1/2
0.311 mi.
1641 ft.

MORAN PRINTING FACILITY
9125 BACHMAN RD
ORLANDO, FL 32824
Site 1 of 6 in cluster GB

FL AIRS S107797731
N/A

Actual:
94 ft.

Focus Map:
5

AIRS:

Name: MORAN PRINTING FACILITY
Address: 9125 BACHMAN RD
City,State,Zip: ORLANDO, FL 32824
Facility ID: 951269
Facility Status: A
Office: CDOR
Category: POINT
Owner Name: Moore Wallace North America Inc
SIC Code: Printing, Publishing And Allied Industries
Title V: N
Contact Name: Ken Nadeau
Contact Address: Moran Printing
Contact Address 2: 9125 Bachman Rd
Contact City: Orlando
Issue Date: 03/23/2017
Contact Zip Code: 32824
Contact Zip4: 8020
Contact Phone: 407-859-2030
Contact EMail: ken.nadeau@rrd.com
Permit Number: 0951269004AG
Expiration Date: 03/23/2022
UTM Zone: 17
UTM North: 3145.41
UTM East: 461.58
Latitude Direction: 28
Latitude Minute: 26
Latitude Second: 4.6068
Longitude Direction: 81
Longitude Minute: 23
Longitude Second: 32.4456

Map ID
Direction
Distance
Elevation

MAP FINDINGS

Site

Database(s)

EDR ID Number
EPA ID Number

GB1141 RR DONNELLEY ORLANDO
SW 9125 BACHMAN RD
1/4-1/2 ORLANDO, FL 32824
0.311 mi.
1641 ft. Site 2 of 6 in cluster GB

RCRA-SQG 1000698831
NY MANIFEST FLD045981214

Actual:
94 ft.

RCRA-SQG:

Date form received by agency: 11/05/2013

Focus Map:
5

Facility name: RR DONNELLEY ORLANDO
Facility address: 9125 BACHMAN RD

ORLANDO, FL 32824-8020

EPA ID: FLD045981214

Contact: TIM NIEMI

Contact address: 9125 BACHMAN RD
ORLANDO, FL 32824-8020

Contact country: US

Contact telephone: 407-859-2030

Contact email: Not reported

EPA Region: 04

Land type: Private

Classification: Small Small Quantity Generator

Description: Handler: generates more than 100 and less than 1000 kg of hazardous waste during any calendar month and accumulates less than 6000 kg of hazardous waste at any time; or generates 100 kg or less of hazardous waste during any calendar month, and accumulates more than 1000 kg of hazardous waste at any time

Owner/Operator Summary:

Owner/operator name: RR DONNELLEY ORLANDO
Owner/operator address: 9125 BACHMAN RD
ORLANDO, FL 32824

Owner/operator country: US

Owner/operator telephone: Not reported

Owner/operator email: Not reported

Owner/operator fax: Not reported

Owner/operator extension: Not reported

Legal status: Private

Owner/Operator Type: Operator

Owner/Op start date: 10/18/1996

Owner/Op end date: Not reported

Owner/operator name: DONALD MORAN
Owner/operator address: 6222 MASTERS BLVD APT 301
ORLANDO, FL 32819

Owner/operator country: US

Owner/operator telephone: Not reported

Owner/operator email: Not reported

Owner/operator fax: Not reported

Owner/operator extension: Not reported

Legal status: Private

Owner/Operator Type: Owner

Owner/Op start date: 01/01/1985

Owner/Op end date: Not reported

Owner/operator name: ROY GROOVER
Owner/operator address: PO BOX 592068
ORLANDO, FL 32859

Owner/operator country: US

Owner/operator telephone: Not reported

Map ID
Direction
Distance
Elevation

MAP FINDINGS

Site

Database(s)

EDR ID Number
EPA ID Number

RR DONNELLEY ORLANDO (Continued)

1000698831

Owner/operator email: Not reported
Owner/operator fax: Not reported
Owner/operator extension: Not reported
Legal status: Private
Owner/Operator Type: Owner
Owner/Op start date: 10/18/1996
Owner/Op end date: 11/05/2013

Handler Activities Summary:

U.S. importer of hazardous waste: No
Mixed waste (haz. and radioactive): No
Recycler of hazardous waste: No
Transporter of hazardous waste: No
Treater, storer or disposer of HW: No
Underground injection activity: No
On-site burner exemption: No
Furnace exemption: No
Used oil fuel burner: No
Used oil processor: No
User oil refiner: No
Used oil fuel marketer to burner: No
Used oil Specification marketer: No
Used oil transfer facility: No
Used oil transporter: No

Historical Generators:

Date form received by agency: 10/03/2013
Site name: RR DONNELLEY ORLANDO
Classification: Conditionally Exempt Small Quantity Generator

Date form received by agency: 08/11/1987
Site name: MORAN PRINTING CO
Classification: Small Quantity Generator

Hazardous Waste Summary:

. Waste code: D001
. Waste name: IGNITABLE WASTE

. Waste code: D002
. Waste name: CORROSIVE WASTE

. Waste code: D011
. Waste name: SILVER

Facility Has Received Notices of Violations:

Regulation violated: 262.11
Area of violation: Generators - General
Date violation determined: 10/03/2013
Date achieved compliance: 10/31/2013
Violation lead agency: State
Enforcement action: Not reported
Enforcement action date: 11/01/2013
Enf. disposition status: Not reported
Enf. disp. status date: Not reported

Map ID
Direction
Distance
Elevation

MAP FINDINGS

Site

Database(s)

EDR ID Number
EPA ID Number

RR DONNELLEY ORLANDO (Continued)

1000698831

Enforcement lead agency: State
Proposed penalty amount: Not reported
Final penalty amount: Not reported
Paid penalty amount: Not reported

Regulation violated: 262.12(b)
Area of violation: Generators - General
Date violation determined: 10/03/2013
Date achieved compliance: 10/31/2013
Violation lead agency: State
Enforcement action: Not reported
Enforcement action date: 11/01/2013
Enf. disposition status: Not reported
Enf. disp. status date: Not reported
Enforcement lead agency: State
Proposed penalty amount: Not reported
Final penalty amount: Not reported
Paid penalty amount: Not reported

Regulation violated: 262.40(a)
Area of violation: Generators - Records/Reporting
Date violation determined: 10/03/2013
Date achieved compliance: 10/31/2013
Violation lead agency: State
Enforcement action: Not reported
Enforcement action date: 11/01/2013
Enf. disposition status: Not reported
Enf. disp. status date: Not reported
Enforcement lead agency: State
Proposed penalty amount: Not reported
Final penalty amount: Not reported
Paid penalty amount: Not reported

Evaluation Action Summary:
Evaluation date: 10/03/2013
Evaluation: COMPLIANCE EVALUATION INSPECTION ON-SITE
Area of violation: Generators - Records/Reporting
Date achieved compliance: 10/31/2013
Evaluation lead agency: State

Evaluation date: 10/03/2013
Evaluation: COMPLIANCE EVALUATION INSPECTION ON-SITE
Area of violation: Generators - General
Date achieved compliance: 10/31/2013
Evaluation lead agency: State

NY MANIFEST:

Name: MORAN PRINTING COMPANY
Address: 9125 BACHMAN RD
City,State,Zip: ORLANDO, FL 32824-8020
Country: USA
EPA ID: FLD045981214
Facility Status: Not reported
Location Address 1: 9125 BACHMAN ROAD
Code: BP
Location Address 2: Not reported
Total Tanks: Not reported

Map ID
Direction
Distance
Elevation

MAP FINDINGS

Site

Database(s)

EDR ID Number
EPA ID Number

RR DONNELLEY ORLANDO (Continued)

1000698831

Location City: ORLANDO
Location State: FL
Location Zip: 32825
Location Zip 4: Not reported

NY MANIFEST:

EPAID: FLD045981214
Mailing Name: MORAN PRINTING COMPANY
Mailing Contact: MORAN PRINTING COMPANY
Mailing Address 1: 9125 BACHMAN ROAD
Mailing Address 2: Not reported
Mailing City: ORLANDO
Mailing State: FL
Mailing Zip: 32825
Mailing Zip 4: Not reported
Mailing Country: USA
Mailing Phone: 4078592030

NY MANIFEST:

Document ID: NYG1356165
Manifest Status: Not reported
seq: 01
Year: 1998
Trans1 State ID: 11282PNY
Trans2 State ID: Not reported
Generator Ship Date: 08/20/1998
Trans1 Recv Date: 08/20/1998
Trans2 Recv Date: Not reported
TSD Site Recv Date: 09/10/1998
Part A Recv Date: Not reported
Part B Recv Date: Not reported
Generator EPA ID: FLD045981214
Trans1 EPA ID: NYD980769947
Trans2 EPA ID: Not reported
TSDF ID 1: NYD045604964
TSDF ID 2: Not reported
Manifest Tracking Number: Not reported
Import Indicator: Not reported
Export Indicator: Not reported
Discr Quantity Indicator: Not reported
Discr Type Indicator: Not reported
Discr Residue Indicator: Not reported
Discr Partial Reject Indicator: Not reported
Discr Full Reject Indicator: Not reported
Manifest Ref Number: Not reported
Alt Facility RCRA ID: Not reported
Alt Facility Sign Date: Not reported
MGMT Method Type Code: Not reported
Waste Code: D011 - SILVER 5.0 MG/L TCLP
Waste Code: Not reported
Waste Code: Not reported
Waste Code: Not reported
Waste Code: Not reported
Waste Code: Not reported
Quantity: 00080
Units: G - Gallons (liquids only)* (8.3 pounds)
Number of Containers: 016

Map ID
Direction
Distance
Elevation

MAP FINDINGS

Site

Database(s)

EDR ID Number
EPA ID Number

RR DONNELLEY ORLANDO (Continued)

1000698831

Container Type: DF - Fiberboard or plastic drums (glass)
Handling Method: T Chemical, physical, or biological treatment.
Specific Gravity: 01.00

[Click this hyperlink](#) while viewing on your computer to access
-1 additional NY MANIFEST: record(s) in the EDR Site Report.

GB1142
SW
1/4-1/2
0.311 mi.
1641 ft.

RR DONNELLEY ORLANDO
9125 BACHMAN ROAD
ORLANDO, FL 32824
Site 3 of 6 in cluster GB

FL TIER 2 **S120697351**
N/A

Actual:
94 ft.

TIER 2:

Focus Map:
5

Name: RR DONNELLEY ORLANDO
Address: 9125 BACHMAN ROAD
City,State,Zip: ORLANDO, FL 32824

Year: 2018
Facility Id: 6390183
Active Date: Not reported
Inactive Date: Not reported
Sale Pending: Not reported
Original Date: Not reported
PLOT Source: Not reported
Latitude: Not reported
Longitude: Not reported
LEPC District: Not reported
Counties: Not reported
SERC: Not reported
Program Level: Not reported
PRIME: Not reported
SIC Code: Not reported
SIC Code 2: Not reported
NAICS Code: 323111
Last Modified Date: 02/12/2019
First Submit Date: 02/12/2019
Data Submitted By: Mike Marhee
Company Name: RRD
Comments: Not reported

Contact:

Contact ID: Not reported
Year: 2018
Facility Id: 6390183
Contact Type: Owner / Operator
Contact Name: Mike Marhee
Contact Title: Not reported
Contact Phone: Not reported
Contact 24Hr Phone: Not reported
Contact Telephone 2: 407-859-2030
Contact Telephone 3: Not reported
Contact Telephone 4: Not reported
Contact Telephone 5: Not reported
Contact Telephone 6: Not reported
Contact Email: mike.marhee@rrd.com

Map ID
Direction
Distance
Elevation

MAP FINDINGS

Site

Database(s)

EDR ID Number
EPA ID Number

RR DONNELLEY ORLANDO (Continued)

S120697351

Name: RR DONNELLEY ORLANDO
Address: 9125 BACHMAN ROAD
City,State,Zip: ORLANDO, FL 32824

Year: 2017
Facility Id: 6102146
Active Date: Not reported
Inactive Date: Not reported
Sale Pending: Not reported
Original Date: Not reported
PLOT Source: Not reported
Latitude: Not reported
Longitude: Not reported
LEPC District: Not reported
Counties: Not reported
SERC: Not reported
Program Level: Not reported
PRIME: Not reported
SIC Code: Not reported
SIC Code 2: Not reported
NAICS Code: 323111
Last Modified Date: 02/27/2018
First Submit Date: 02/27/2018
Data Submitted By: Mike Marhee
Company Name: RRD
Comments: Not reported

Contact:

Contact ID: Not reported
Year: 2017
Facility Id: 6102146
Contact Type: Emergency Contact
Contact Name: Ken Nadeau
Contact Title: Not reported
Contact Phone: 407-466-5263
Contact 24Hr Phone: Not reported
Contact Telephone 2: 407-859-2030
Contact Telephone 3: Not reported
Contact Telephone 4: 407-859-2030
Contact Telephone 5: Not reported
Contact Telephone 6: 407-859-2030
Contact Email: ken.nadeau@rrd.com

Name: RR DONNELLEY ORLANDO
Address: 9125 BACHMAN ROAD
City,State,Zip: ORLANDO, FL 32824

Year: 2016
Facility Id: 5861795
Active Date: Not reported
Inactive Date: Not reported
Sale Pending: Not reported
Original Date: Not reported
PLOT Source: Not reported
Latitude: Not reported
Longitude: Not reported

Map ID
Direction
Distance
Elevation

MAP FINDINGS

Site

Database(s)

EDR ID Number
EPA ID Number

RR DONNELLEY ORLANDO (Continued)

S120697351

LEPC District: Not reported
Counties: Not reported
SERC: Not reported
Program Level: Not reported
PRIME: Not reported
SIC Code: Not reported
SIC Code 2: Not reported
NAICS Code: 323111
Last Modified Date: 02/28/2017
First Submit Date: 02/28/2017
Data Submitted By: Mike Marhee
Company Name: RRD
Comments: Not reported

Contact:

Contact ID: Not reported
Year: 2016
Facility Id: 5861795
Contact Type: Emergency Contact
Contact Name: Ken Nadeau
Contact Title: Not reported
Contact Phone: 407-466-5263
Contact 24Hr Phone: Not reported
Contact Telephone 2: 407-859-2030
Contact Telephone 3: Not reported
Contact Telephone 4: 407-859-2030
Contact Telephone 5: Not reported
Contact Telephone 6: 407-859-2030
Contact Email: ken.nadeau@rrd.com

GB1143
SW
1/4-1/2
0.311 mi.
1641 ft.

9125 BACHMAN ROAD
ORLANDO, FL
Site 4 of 6 in cluster GB

ERNS 2013061859
N/A

Actual:
94 ft.

[Click this hyperlink](#) while viewing on your computer to access additional ERNS detail in the EDR Site Report.

Focus Map:
5

GB1144
SW
1/4-1/2
0.311 mi.
1641 ft.

MOORE WALLACE NORTH AMERICA INC
9125 BACHMAN RD
ORLANDO, FL 32824
Site 5 of 6 in cluster GB

US AIRS 1007647544
FINDS N/A
ECHO

Actual:
94 ft.

US AIRS MINOR:
Envid: 1007647544
Region Code: 04
Programmatic ID: AIR FL0000001209501269

Focus Map:
5

Map ID
Direction
Distance
Elevation

MAP FINDINGS

Site

Database(s)

EDR ID Number
EPA ID Number

MOORE WALLACE NORTH AMERICA INC (Continued)

1007647544

Facility Registry ID: 110018854257
D and B Number: Not reported
Primary SIC Code: 2752
NAICS Code: 323111
Default Air Classification Code: MIN
Facility Type of Ownership Code: POF
Air CMS Category Code: SMI
HPV Status: Not reported

US AIRS MINOR:

Region Code: 04
Programmatic ID: AIR FL0000001209501269
Facility Registry ID: 110018854257
Air Operating Status Code: OPR
Default Air Classification Code: MIN
Air Program: State Implementation Plan for National Primary and Secondary Ambient Air Quality Standards
Activity Date: 2004-09-16 00:00:00
Activity Status Date: Not reported
Activity Group: Compliance Monitoring
Activity Type: Inspection/Evaluation
Activity Status: Not reported

Region Code: 04
Programmatic ID: AIR FL0000001209501269
Facility Registry ID: 110018854257
Air Operating Status Code: OPR
Default Air Classification Code: MIN
Air Program: State Implementation Plan for National Primary and Secondary Ambient Air Quality Standards
Activity Date: 2005-04-13 00:00:00
Activity Status Date: Not reported
Activity Group: Compliance Monitoring
Activity Type: Inspection/Evaluation
Activity Status: Not reported

Region Code: 04
Programmatic ID: AIR FL0000001209501269
Facility Registry ID: 110018854257
Air Operating Status Code: OPR
Default Air Classification Code: MIN
Air Program: State Implementation Plan for National Primary and Secondary Ambient Air Quality Standards
Activity Date: 2005-09-27 00:00:00
Activity Status Date: Not reported
Activity Group: Compliance Monitoring
Activity Type: Inspection/Evaluation
Activity Status: Not reported

Region Code: 04
Programmatic ID: AIR FL0000001209501269
Facility Registry ID: 110018854257
Air Operating Status Code: OPR
Default Air Classification Code: MIN
Air Program: State Implementation Plan for National Primary and Secondary Ambient Air Quality Standards
Activity Date: 2006-03-14 00:00:00
Activity Status Date: Not reported
Activity Group: Compliance Monitoring
Activity Type: Inspection/Evaluation
Activity Status: Not reported

Map ID
Direction
Distance
Elevation

MAP FINDINGS

Site

Database(s)

EDR ID Number
EPA ID Number

MOORE WALLACE NORTH AMERICA INC (Continued)

1007647544

Region Code: 04
Programmatic ID: AIR FL0000001209501269
Facility Registry ID: 110018854257
Air Operating Status Code: OPR
Default Air Classification Code: MIN
Air Program: State Implementation Plan for National Primary and Secondary Ambient Air Quality Standards
Activity Date: 2006-09-22 00:00:00
Activity Status Date: Not reported
Activity Group: Compliance Monitoring
Activity Type: Inspection/Evaluation
Activity Status: Not reported

Region Code: 04
Programmatic ID: AIR FL0000001209501269
Facility Registry ID: 110018854257
Air Operating Status Code: OPR
Default Air Classification Code: MIN
Air Program: State Implementation Plan for National Primary and Secondary Ambient Air Quality Standards
Activity Date: 2007-03-29 00:00:00
Activity Status Date: Not reported
Activity Group: Compliance Monitoring
Activity Type: Inspection/Evaluation
Activity Status: Not reported

Region Code: 04
Programmatic ID: AIR FL0000001209501269
Facility Registry ID: 110018854257
Air Operating Status Code: OPR
Default Air Classification Code: MIN
Air Program: State Implementation Plan for National Primary and Secondary Ambient Air Quality Standards
Activity Date: 2007-09-19 00:00:00
Activity Status Date: Not reported
Activity Group: Compliance Monitoring
Activity Type: Inspection/Evaluation
Activity Status: Not reported

Region Code: 04
Programmatic ID: AIR FL0000001209501269
Facility Registry ID: 110018854257
Air Operating Status Code: OPR
Default Air Classification Code: MIN
Air Program: State Implementation Plan for National Primary and Secondary Ambient Air Quality Standards
Activity Date: 2008-03-24 00:00:00
Activity Status Date: Not reported
Activity Group: Compliance Monitoring
Activity Type: Inspection/Evaluation
Activity Status: Not reported

Region Code: 04
Programmatic ID: AIR FL0000001209501269
Facility Registry ID: 110018854257
Air Operating Status Code: OPR
Default Air Classification Code: MIN
Air Program: State Implementation Plan for National Primary and Secondary Ambient Air Quality Standards
Activity Date: 2009-03-31 00:00:00
Activity Status Date: Not reported
Activity Group: Compliance Monitoring

Map ID
Direction
Distance
Elevation

MAP FINDINGS

Site

Database(s)

EDR ID Number
EPA ID Number

MOORE WALLACE NORTH AMERICA INC (Continued)

1007647544

Activity Type: Inspection/Evaluation
Activity Status: Not reported

Region Code: 04
Programmatic ID: AIR FL0000001209501269
Facility Registry ID: 110018854257
Air Operating Status Code: OPR
Default Air Classification Code: MIN
Air Program: State Implementation Plan for National Primary and Secondary Ambient Air Quality Standards
Activity Date: 2010-04-01 00:00:00
Activity Status Date: Not reported
Activity Group: Compliance Monitoring
Activity Type: Inspection/Evaluation
Activity Status: Not reported

FINDS:

Registry ID: 110018854257

Environmental Interest/Information System

AFS (Aerometric Information Retrieval System (AIRS) Facility Subsystem) replaces the former Compliance Data System (CDS), the National Emission Data System (NEDS), and the Storage and Retrieval of Aerometric Data (SAROAD). AIRS is the national repository for information concerning airborne pollution in the United States. AFS is used to track emissions and compliance data from industrial plants. AFS data are utilized by states to prepare State Implementation Plans to comply with regulatory programs and by EPA as an input for the estimation of total national emissions. AFS is undergoing a major redesign to support facility operating permits required under Title V of the Clean Air Act.

RCRAInfo is a national information system that supports the Resource Conservation and Recovery Act (RCRA) program through the tracking of events and activities related to facilities that generate, transport, and treat, store, or dispose of hazardous waste. RCRAInfo allows RCRA program staff to track the notification, permit, compliance, and corrective action activities required under RCRA.

US National Pollutant Discharge Elimination System (NPDES) module of the Compliance Information System (ICIS) tracks surface water permits issued under the Clean Water Act. Under NPDES, all facilities that discharge pollutants from any point source into waters of the United States are required to obtain a permit. The permit will likely contain limits on what can be discharged, impose monitoring and reporting requirements, and include other provisions to ensure that the discharge does not adversely affect water quality.

AIR MINOR

Florida Environmental System Today Application (FIESTA) Data Maintenance (FDM) system maintains entity, environmental interest and affiliation data for the State of Florida.

Map ID
Direction
Distance
Elevation

MAP FINDINGS

Site

Database(s)

EDR ID Number
EPA ID Number

MOORE WALLACE NORTH AMERICA INC (Continued)

1007647544

[Click this hyperlink](#) while viewing on your computer to access additional FINDS: detail in the EDR Site Report.

ECHO:

Envid: 1007647544
Registry ID: 110018854257
DFR URL: <http://echo.epa.gov/detailed-facility-report?fid=110018854257>

1145
North
1/4-1/2
0.311 mi.
1642 ft.

STATE ROAD NO. 482
ORLANDO, FL

FL NPDES S121057327
N/A

Actual:
94 ft.
Focus Map:
3

WASTEWATER:

Facility ID: FLR10RA50
Facility Type: Construction Stormwater GP
Status: Active - Existing, permitted facility/site for which effluent, reclaimed water or wastewater residual discharge into the environment and/or monitoring is taking place.

District Office: TLST
NPDES Permitted Site: Not reported
Environmental Interest: Not reported
Owner Type: Unknown
Permit Capacity: Not reported
Party Name: Javier Saldana, Project Engineer
Company Name: Hubbard Construction
RP Address: 1936 Lee Rd
RP Address 2: Not reported
RP City,Stat,Zip: Winter Park FL 32789-7229
Telephone: 4076455500
Email: javier.saldana@hubbard.com
Issue Date: 05/27/2017
Effective Date: 05/27/2017
Expiration Date: 05/26/2022
DOC Description: Generic Permit
Latitude Degrees: 28
Latitude Minutes: 27
Latitude Seconds: 2.999
Longitude Degrees: 81
Longitude Minutes: 22
Longitude Seconds: 29.98
Treatment: Not reported
Decode For Fstatus: Active

Map ID
Direction
Distance
Elevation

MAP FINDINGS

Site

Database(s)

EDR ID Number
EPA ID Number

FT1146 CONWAY SOUTHERN EXPRESS
ESE 10541 ROCKET CT
1/4-1/2 ORLANDO, FL 32824
0.311 mi.
1644 ft. Site 8 of 10 in cluster FT

RCRA-CESQG 1014466655
FLT030073266

Actual:
86 ft.

RCRA-CESQG:

Date form received by agency: 11/26/2003

Focus Map:
9

Facility name: CONWAY SOUTHERN EXPRESS
Facility address: 10541 ROCKET CT

ORLANDO, FL 32824-8568

EPA ID: FLT030073266

Contact: Not reported

Contact address: Not reported

Contact address: Not reported

Contact country: US

Contact telephone: Not reported

Contact email: Not reported

EPA Region: 04

Classification: Conditionally Exempt Small Quantity Generator

Description: Handler: generates 100 kg or less of hazardous waste per calendar month, and accumulates 1000 kg or less of hazardous waste at any time; or generates 1 kg or less of acutely hazardous waste per calendar month, and accumulates at any time: 1 kg or less of acutely hazardous waste; or 100 kg or less of any residue or contaminated soil, waste or other debris resulting from the cleanup of a spill, into or on any land or water, of acutely hazardous waste; or generates 100 kg or less of any residue or contaminated soil, waste or other debris resulting from the cleanup of a spill, into or on any land or water, of acutely hazardous waste during any calendar month, and accumulates at any time: 1 kg or less of acutely hazardous waste; or 100 kg or less of any residue or contaminated soil, waste or other debris resulting from the cleanup of a spill, into or on any land or water, of acutely hazardous waste

Handler Activities Summary:

U.S. importer of hazardous waste: No
Mixed waste (haz. and radioactive): No
Recycler of hazardous waste: No
Transporter of hazardous waste: No
Treater, storer or disposer of HW: No
Underground injection activity: No
On-site burner exemption: No
Furnace exemption: No
Used oil fuel burner: No
Used oil processor: No
Used oil refiner: No
Used oil fuel marketer to burner: No
Used oil Specification marketer: No
Used oil transfer facility: No
Used oil transporter: No

Violation Status: No violations found

MAP FINDINGS

Map ID
Direction
Distance
Elevation

Site

Database(s)

EDR ID Number
EPA ID Number

FT1147 CONWAY SOUTHERN EXPRESS
ESE 10541 ROCKET CT
1/4-1/2 ORLANDO, FL 32824
0.311 mi.
1644 ft. Site 9 of 10 in cluster FT

FINDS 1011437615
ECHO N/A

Actual: FINDS:
86 ft.

Focus Map: Registry ID: 110035564779
9

Environmental Interest/Information System
RCRAInfo is a national information system that supports the Resource Conservation and Recovery Act (RCRA) program through the tracking of events and activities related to facilities that generate, transport, and treat, store, or dispose of hazardous waste. RCRAInfo allows RCRA program staff to track the notification, permit, compliance, and corrective action activities required under RCRA.

Florida Environmental System Today Application (FIESTA) Data Maintenance (FDM) system maintains entity, environmental interest and affiliation data for the State of Florida.

[Click this hyperlink](#) while viewing on your computer to access additional FINDS: detail in the EDR Site Report.

ECHO:
Envid: 1011437615
Registry ID: 110035564779
DFR URL: <http://echo.epa.gov/detailed-facility-report?fid=110035564779>

GC1148 BEE LINE USED AUTO PARTS
East 419 W LANDSTREET RD
1/4-1/2 ORLANDO, FL
0.312 mi.
1650 ft. Site 1 of 8 in cluster GC

FL NPDES S107799583
N/A

Actual: WASTEWATER:
94 ft. Facility ID: FLR05F480
Focus Map: Facility Type: Multi-Sector Stormwater GP
6 Status: Active - Existing, permitted facility/site for which effluent, reclaimed water or wastewater residual discharge into the environment and/or monitoring is taking place.

District Office: TLST
NPDES Permitted Site: Not reported
Environmental Interest: Not reported
Owner Type: Private
Permit Capacity: Not reported
Party Name: Samana Zaidi, PMTE
Company Name: Ojt Corporation
RP Address: 419 W Landstreet Rd
RP Address 2: Not reported
RP City,Stat,Zip: Orlando FL 32824-7806
Telephone: 4078513630
Email: beelineautoparts@bellsouth.net
Issue Date: 07/21/2012
Effective Date: 07/21/2012
Expiration Date: 07/20/2017
DOC Description: Generic Permit

Map ID
Direction
Distance
Elevation

MAP FINDINGS

Site

Database(s)

EDR ID Number
EPA ID Number

BEE LINE USED AUTO PARTS (Continued)

S107799583

Latitude Degrees: 28
Latitude Minutes: 26
Latitude Seconds: 11.27
Longitude Degrees: 81
Longitude Minutes: 22
Longitude Seconds: 57.39
Treatment: Not reported
Decode For Fstatus: Active

GC1149 BEE LINE USED AUTO PARTS
East 419 W LANDSTREET ROAD
1/4-1/2 ORLANDO, FL 32824
0.312 mi.
1650 ft. Site 2 of 8 in cluster GC

FINDS 1006299392
ECHO N/A

Actual:
94 ft.

FINDS:

Focus Map:
6

Registry ID: 110012325509

Environmental Interest/Information System

US National Pollutant Discharge Elimination System (NPDES) module of the Compliance Information System (ICIS) tracks surface water permits issued under the Clean Water Act. Under NPDES, all facilities that discharge pollutants from any point source into waters of the United States are required to obtain a permit. The permit will likely contain limits on what can be discharged, impose monitoring and reporting requirements, and include other provisions to ensure that the discharge does not adversely affect water quality.

RCRAInfo is a national information system that supports the Resource Conservation and Recovery Act (RCRA) program through the tracking of events and activities related to facilities that generate, transport, and treat, store, or dispose of hazardous waste. RCRAInfo allows RCRA program staff to track the notification, permit, compliance, and corrective action activities required under RCRA.

Florida Environmental System Today Application (FIESTA) Data Maintenance (FDM) system maintains entity, environmental interest and affiliation data for the State of Florida.

[Click this hyperlink](#) while viewing on your computer to access additional FINDS: detail in the EDR Site Report.

ECHO:

Envid: 1006299392
Registry ID: 110012325509
DFR URL: <http://echo.epa.gov/detailed-facility-report?fid=110012325509>

Map ID
Direction
Distance
Elevation

MAP FINDINGS

Site

Database(s)

EDR ID Number
EPA ID Number

GC1150 BEE LINE USED AUTO PARTS
East 419 W LANDSTREET RD
1/4-1/2 ORLANDO, FL 32824
0.312 mi.
1650 ft. Site 3 of 8 in cluster GC

RCRA NonGen / NLR 1007201282
FLR000097691

Actual:
94 ft.

RCRA NonGen / NLR:

Focus Map:
6

Date form received by agency: 10/26/2016
Facility name: BEE LINE USED AUTO PARTS
Facility address: 419 W LANDSTREET RD
ORLANDO, FL 32824-7806
EPA ID: FLR000097691
Contact: FRED KINNEY
Contact address: 419 W LANDSTREET RD
ORLANDO, FL 32824-7806
Contact country: US
Contact telephone: 407-851-3630
Contact email: Not reported
EPA Region: 04
Land type: Private
Classification: Non-Generator
Description: Handler: Non-Generators do not presently generate hazardous waste

Owner/Operator Summary:

Owner/operator name: FRED KINNEY
Owner/operator address: 419 W LANDSTREET RD
ORLANDO, FL 32824
Owner/operator country: US
Owner/operator telephone: Not reported
Owner/operator email: Not reported
Owner/operator fax: Not reported
Owner/operator extension: Not reported
Legal status: Private
Owner/Operator Type: Owner
Owner/Op start date: 03/25/2005
Owner/Op end date: Not reported

Handler Activities Summary:

U.S. importer of hazardous waste: No
Mixed waste (haz. and radioactive): No
Recycler of hazardous waste: No
Transporter of hazardous waste: No
Treater, storer or disposer of HW: No
Underground injection activity: No
On-site burner exemption: No
Furnace exemption: No
Used oil fuel burner: No
Used oil processor: No
Used oil refiner: No
Used oil fuel marketer to burner: No
Used oil Specification marketer: No
Used oil transfer facility: No
Used oil transporter: No

Historical Generators:

Date form received by agency: 06/24/2004
Site name: BEE LINE USED AUTO PARTS
Classification: Conditionally Exempt Small Quantity Generator

Map ID
Direction
Distance
Elevation

MAP FINDINGS

Site

Database(s)

EDR ID Number
EPA ID Number

BEE LINE USED AUTO PARTS (Continued)

1007201282

Hazardous Waste Summary:

. Waste code: D001
. Waste name: IGNITABLE WASTE

Violation Status: No violations found

Evaluation Action Summary:

Evaluation date: 06/24/2004
Evaluation: COMPLIANCE EVALUATION INSPECTION ON-SITE
Area of violation: Not reported
Date achieved compliance: Not reported
Evaluation lead agency: State

Evaluation date: 03/12/2003
Evaluation: COMPLIANCE ASSISTANCE VISIT
Area of violation: Not reported
Date achieved compliance: Not reported
Evaluation lead agency: State

GC1151
East
1/4-1/2
0.313 mi.
1652 ft.

FDOT - ORLANDO MAINTENANCE YARD
420 W LANDSTREET RD
ORLANDO, FL 32824

RCRA-SQG 1000361284
FINDS FLD980798748
ECHO

Site 4 of 8 in cluster GC

Actual:
94 ft.

RCRA-SQG:

Date form received by agency: 05/31/1984

Focus Map:
6

Facility name: FDOT - ORLANDO MAINTENANCE YARD
Facility address: 420 W LANDSTREET RD
ORLANDO, FL 32824-7805

EPA ID: FLD980798748
Mailing address: W LANDSTREET RD
ORLANDO, FL 32824-7805

Contact: W O DOWNS
Contact address: W LANDSTREET RD
ORLANDO, FL 32824-7805

Contact country: US
Contact telephone: 305-855-1831
Contact email: Not reported

EPA Region: 04
Land type: State

Classification: Small Small Quantity Generator
Description: Handler: generates more than 100 and less than 1000 kg of hazardous waste during any calendar month and accumulates less than 6000 kg of hazardous waste at any time; or generates 100 kg or less of hazardous waste during any calendar month, and accumulates more than 1000 kg of hazardous waste at any time

Owner/Operator Summary:

Owner/operator name: W DOWNS
Owner/operator address: 420 W LANDSTREET RD
ORLANDO, FL 32824

Owner/operator country: US
Owner/operator telephone: Not reported
Owner/operator email: Not reported
Owner/operator fax: Not reported

Map ID
Direction
Distance
Elevation

MAP FINDINGS

Site

Database(s)

EDR ID Number
EPA ID Number

FDOT - ORLANDO MAINTENANCE YARD (Continued)

1000361284

Owner/operator extension: Not reported
Legal status: Private
Owner/Operator Type: Owner
Owner/Op start date: 10/18/1996
Owner/Op end date: Not reported

Owner/operator name: DOWNS W
Owner/operator address: 420 W LANDSTREET RD
ORLANDO, FL 32824

Owner/operator country: US
Owner/operator telephone: Not reported
Owner/operator email: Not reported
Owner/operator fax: Not reported
Owner/operator extension: Not reported
Legal status: Private
Owner/Operator Type: Owner
Owner/Op start date: 10/18/1996
Owner/Op end date: Not reported

Handler Activities Summary:

U.S. importer of hazardous waste: No
Mixed waste (haz. and radioactive): No
Recycler of hazardous waste: No
Transporter of hazardous waste: No
Treater, storer or disposer of HW: No
Underground injection activity: No
On-site burner exemption: No
Furnace exemption: No
Used oil fuel burner: No
Used oil processor: No
User oil refiner: No
Used oil fuel marketer to burner: No
Used oil Specification marketer: No
Used oil transfer facility: No
Used oil transporter: No

Violation Status: No violations found

Evaluation Action Summary:

Evaluation date: 05/16/1984
Evaluation: COMPLIANCE EVALUATION INSPECTION ON-SITE
Area of violation: Not reported
Date achieved compliance: Not reported
Evaluation lead agency: State

FINDS:

Registry ID: 110002541955

Environmental Interest/Information System

RCRAInfo is a national information system that supports the Resource Conservation and Recovery Act (RCRA) program through the tracking of events and activities related to facilities that generate, transport, and treat, store, or dispose of hazardous waste. RCRAInfo allows RCRA program staff to track the notification, permit, compliance, and corrective action activities required under RCRA.

Map ID
Direction
Distance
Elevation

MAP FINDINGS

Site

Database(s)

EDR ID Number
EPA ID Number

FDOT - ORLANDO MAINTENANCE YARD (Continued)

1000361284

Florida Environmental System Today Application (FIESTA) Data Maintenance (FDM) system maintains entity, environmental interest and affiliation data for the State of Florida.

[Click this hyperlink](#) while viewing on your computer to access additional FINDS: detail in the EDR Site Report.

ECHO:

Envid: 1000361284
Registry ID: 110002541955
DFR URL: <http://echo.epa.gov/detailed-facility-report?fid=110002541955>

GC1152
East
1/4-1/2
0.313 mi.
1652 ft.

DEPARTMENT OF TRANSPORTATION - ORLANDO
420 WEST LANDSTREET ROAD
ORLANDO, FL 32824
Site 5 of 8 in cluster GC

FL TIER 2 **S108034761**
N/A

Actual:
94 ft.

Focus Map:
6

TIER 2:

Name: DEPARTMENT OF TRANSPORTATION - ORLANDO
Address: 420 WEST LANDSTREET ROAD
City,State,Zip: ORLANDO, FL 32824

Year: 2018
Facility Id: 6356784
Active Date: Not reported
Inactive Date: Not reported
Sale Pending: Not reported
Original Date: Not reported
PLOT Source: Not reported
Latitude: Not reported
Longitude: Not reported
LEPC District: Not reported
Counties: Not reported
SERC: Not reported
Program Level: Not reported
PRIME: Not reported
SIC Code: Not reported
SIC Code 2: Not reported
NAICS Code: 488490
Last Modified Date: 01/14/2019
First Submit Date: 01/14/2019
Data Submitted By: Charles M. Heffinger, Jr., Operations Engineer
Company Name: DEPARTMENT OF TRANSPORTATION
Comments: Not reported

Contact:

Contact ID: Not reported
Year: 2018
Facility Id: 6356784
Contact Type: Owner / Operator
Contact Name: FDOT - ORLANDO
Contact Title: Not reported
Contact Phone: Not reported
Contact 24Hr Phone: Not reported
Contact Telephone 2: 407-858-5900
Contact Telephone 3: Not reported

Map ID
Direction
Distance
Elevation

MAP FINDINGS

Site

Database(s)

EDR ID Number
EPA ID Number

DEPARTMENT OF TRANSPORTATION - ORLANDO (Continued)

S108034761

Contact Telephone 4: Not reported
Contact Telephone 5: Not reported
Contact Telephone 6: Not reported
Contact Email: michael.tracy@dot.state.fl.us

Contact ID: Not reported
Year: 2018
Facility Id: 6356784
Contact Type: Owner / Operator
Contact Name: FDOT - ORLANDO
Contact Title: Not reported
Contact Phone: Not reported
Contact 24Hr Phone: Not reported
Contact Telephone 2: 407-858-5900
Contact Telephone 3: Not reported
Contact Telephone 4: Not reported
Contact Telephone 5: Not reported
Contact Telephone 6: Not reported
Contact Email: michael.tracy@dot.state.fl.us

Contact ID: Not reported
Year: 2018
Facility Id: 6356784
Contact Type: Owner / Operator
Contact Name: FDOT - ORLANDO
Contact Title: Not reported
Contact Phone: Not reported
Contact 24Hr Phone: Not reported
Contact Telephone 2: 407-858-5900
Contact Telephone 3: Not reported
Contact Telephone 4: Not reported
Contact Telephone 5: Not reported
Contact Telephone 6: Not reported
Contact Email: michael.tracy@dot.state.fl.us

Name: DEPARTMENT OF TRANSPORTATION - ORLANDO
Address: 420 WEST LANDSTREET ROAD
City,State,Zip: ORLANDO, FL 32824

Year: 2017
Facility Id: 6064779
Active Date: Not reported
Inactive Date: Not reported
Sale Pending: Not reported
Original Date: Not reported
PLOT Source: Not reported
Latitude: Not reported
Longitude: Not reported
LEPC District: Not reported
Counties: Not reported
SERC: Not reported
Program Level: Not reported
PRIME: Not reported
SIC Code: Not reported
SIC Code 2: Not reported

Map ID
Direction
Distance
Elevation

MAP FINDINGS

Site

Database(s)

EDR ID Number
EPA ID Number

DEPARTMENT OF TRANSPORTATION - ORLANDO (Continued)

S108034761

NAICS Code: 488490
Last Modified Date: 01/18/2018
First Submit Date: 01/18/2018
Data Submitted By: Charles M. Heffinger, Jr., Operations Engineer
Company Name: DEPARTMENT OF TRANSPORTATION
Comments: Not reported

Contact:

Contact ID: Not reported
Year: 2017
Facility Id: 6064779
Contact Type: Emergency Contact
Contact Name: CHARLES HEFFINGER
Contact Title: Not reported
Contact Phone: (407) 492-5182
Contact 24Hr Phone: Not reported
Contact Telephone 2: (407) 384-4601
Contact Telephone 3: Not reported
Contact Telephone 4: 321-319-8150
Contact Telephone 5: Not reported
Contact Telephone 6: 407-858-5900
Contact Email: charles.heffinger@dot.state.fl.us

Name: DEPARTMENT OF TRANSPORTATION - ORLANDO
Address: 420 WEST LANDSTREET ROAD
City,State,Zip: ORLANDO, FL 32824

Year: 2016
Facility Id: 5807562
Active Date: Not reported
Inactive Date: Not reported
Sale Pending: Not reported
Original Date: Not reported
PLOT Source: Not reported
Latitude: Not reported
Longitude: Not reported
LEPC District: Not reported
Counties: Not reported
SERC: Not reported
Program Level: Not reported
PRIME: Not reported
SIC Code: Not reported
SIC Code 2: Not reported
NAICS Code: 488490
Last Modified Date: 02/24/2017
First Submit Date: 01/19/2017
Data Submitted By: Charles M. Heffinger, Jr., Operations Engineer
Company Name: DEPARTMENT OF TRANSPORTATION
Comments: Not reported

Contact:

Contact ID: Not reported
Year: 2016
Facility Id: 5807562
Contact Type: Emergency Contact
Contact Name: CHARLES HEFFINGER

Map ID
Direction
Distance
Elevation

MAP FINDINGS

Site

Database(s)

EDR ID Number
EPA ID Number

DEPARTMENT OF TRANSPORTATION - ORLANDO (Continued)

S108034761

Contact Title: Not reported
Contact Phone: (407) 492-5182
Contact 24Hr Phone: Not reported
Contact Telephone 2: (407) 384-4601
Contact Telephone 3: 407-918-3654
Contact Telephone 4: (407) 384-4601
Contact Telephone 5: Not reported
Contact Telephone 6: 407-858-5900
Contact Email: charles.heffinger@dot.state.fl.us

Name: DEPARTMENT OF TRANSPORTATION - ORLANDO
Address: 420 WEST LANDSTREET ROAD
City,State,Zip: ORLANDO, FL 32824

Year: 2015
Facility Id: 5351424
Active Date: Not reported
Inactive Date: Not reported
Sale Pending: Not reported
Original Date: Not reported
PLOT Source: Not reported
Latitude: 28.435966
Longitude: -81.381361
LEPC District: Not reported
Counties: Not reported
SERC: Not reported
Program Level: Not reported
PRIME: Not reported
SIC Code: Not reported
SIC Code 2: Not reported
NAICS Code: 488490
Last Modified Date: 02/12/2016
First Submit Date: 02/12/2016
Data Submitted By: Michael Tracy
Company Name: DEPARTMENT OF TRANSPORTATION
Comments: Not reported

Contact:
Contact ID: Not reported
Year: 2015
Facility Id: 5351424
Contact Type: Emergency Contact
Contact Name: CHARLES HEFFINGER
Contact Title: Not reported
Contact Phone: (407) 492-5182
Contact 24Hr Phone: Not reported
Contact Telephone 2: (407) 384-4601
Contact Telephone 3: Not reported
Contact Telephone 4: 407-858-5900
Contact Telephone 5: Not reported
Contact Telephone 6: 407-858-5900
Contact Email: charles.heffinger@dot.state.fl.us

Name: DEPARTMENT OF TRANSPORTATION - ORLANDO

Map ID
Direction
Distance
Elevation

MAP FINDINGS

Site

Database(s)

EDR ID Number
EPA ID Number

DEPARTMENT OF TRANSPORTATION - ORLANDO (Continued)

S108034761

Address: 420 WEST LANDSTREET ROAD
City,State,Zip: ORLANDO, FL 32824

Year: 2014
Facility Id: 4976548
Active Date: Not reported
Inactive Date: Not reported
Sale Pending: Not reported
Original Date: Not reported
PLOT Source: Not reported
Latitude: 28.435966
Longitude: -81.381361
LEPC District: Not reported
Counties: Not reported
SERC: Not reported
Program Level: Not reported
PRIME: Not reported
SIC Code: Not reported
SIC Code 2: Not reported
NAICS Code: 488490
Last Modified Date: 03/13/2015
First Submit Date: 03/13/2015
Data Submitted By: Michael Tracy
Company Name: DEPARTMENT OF TRANSPORTATION
Comments: Not reported

Contact:

Contact ID: Not reported
Year: 2014
Facility Id: 4976548
Contact Type: Emergency Contact
Contact Name: CHARLES HEFFINGER
Contact Title: Not reported
Contact Phone: (407) 492-5182
Contact 24Hr Phone: Not reported
Contact Telephone 2: (407) 384-4601
Contact Telephone 3: Not reported
Contact Telephone 4: Not reported
Contact Telephone 5: Not reported
Contact Telephone 6: Not reported
Contact Email: charles.heffinger@dot.state.fl.us

Name: DEPARTMENT OF TRANSPORTATION - ORLANDO
Address: 420 WEST LANDSTREET ROAD
City,State,Zip: ORLANDO, FL 32824

Year: 2013
Facility Id: 4491672
Active Date: Not reported
Inactive Date: Not reported
Sale Pending: Not reported
Original Date: Not reported
PLOT Source: Not reported
Latitude: 28.435966
Longitude: -81.381361
LEPC District: Not reported

Map ID
Direction
Distance
Elevation

MAP FINDINGS

Site

Database(s)

EDR ID Number
EPA ID Number

DEPARTMENT OF TRANSPORTATION - ORLANDO (Continued)

S108034761

Counties: Not reported
SERC: Not reported
Program Level: Not reported
PRIME: Not reported
SIC Code: Not reported
SIC Code 2: Not reported
NAICS Code: 488490
Last Modified Date: 02/28/2014
First Submit Date: 02/28/2014
Data Submitted By: Michael Tracy
Company Name: DEPARTMENT OF TRANSPORTATION
Comments: Not reported

Contact:
Contact ID: Not reported
Year: 2013
Facility Id: 4491672
Contact Type: Owner / Operator
Contact Name: Owner/Operator
Contact Title: Not reported
Contact Phone: 407-858-5900
Contact 24Hr Phone: Not reported
Contact Telephone 2: Not reported
Contact Telephone 3: Not reported
Contact Telephone 4: Not reported
Contact Telephone 5: Not reported
Contact Telephone 6: Not reported
Contact Email: michael.tracy@dot.state.fl.us

Name: DEPARTMENT OF TRANSPORTATION - ORLANDO
Address: 420 WEST LANDSTREET ROAD
City,State,Zip: ORLANDO, FL 32824

Year: 2012
Facility Id: 4035876
Active Date: Not reported
Inactive Date: Not reported
Sale Pending: Not reported
Original Date: Not reported
PLOT Source: Not reported
Latitude: 28.435966
Longitude: -81.381361
LEPC District: Not reported
Counties: Not reported
SERC: Not reported
Program Level: Not reported
PRIME: Not reported
SIC Code: Not reported
SIC Code 2: Not reported
NAICS Code: 488490
Last Modified Date: 03/06/2013
First Submit Date: 03/06/2013
Data Submitted By: Michael Tracy
Company Name: DEPARTMENT OF TRANSPORTATION
Comments: Not reported

Map ID
Direction
Distance
Elevation

MAP FINDINGS

Site

Database(s)

EDR ID Number
EPA ID Number

DEPARTMENT OF TRANSPORTATION - ORLANDO (Continued)

S108034761

Contact:

Contact ID: Not reported
Year: 2012
Facility Id: 4035876
Contact Type: Tier II Emergency Contact
Contact Name: CHARLES HEFFINGER
Contact Title: Not reported
Contact Phone: Not reported
Contact 24Hr Phone: Not reported
Contact Telephone 2: Not reported
Contact Telephone 3: Not reported
Contact Telephone 4: Not reported
Contact Telephone 5: Not reported
Contact Telephone 6: Not reported
Contact Email: Not reported

Contact ID: Not reported
Year: 2012
Facility Id: 4035876
Contact Type: Tier II Secondary 24 Hour Contact
Contact Name: MICHAEL TRACY
Contact Title: Not reported
Contact Phone: 407-495-5696
Contact 24Hr Phone: Not reported
Contact Telephone 2: Not reported
Contact Telephone 3: Not reported
Contact Telephone 4: Not reported
Contact Telephone 5: Not reported
Contact Telephone 6: Not reported
Contact Email: Not reported

Contact ID: Not reported
Year: 2012
Facility Id: 4035876
Contact Type: Owner / Operator
Contact Name: Owner/Operator
Contact Title: Not reported
Contact Phone: 407-858-5900
Contact 24Hr Phone: Not reported
Contact Telephone 2: Not reported
Contact Telephone 3: Not reported
Contact Telephone 4: Not reported
Contact Telephone 5: Not reported
Contact Telephone 6: Not reported
Contact Email: michael.tracy@dot.state.fl.us

Contact ID: Not reported
Year: 2012
Facility Id: 4035876
Contact Type: Tier II Secondary Contact
Contact Name: MICHAEL TRACY
Contact Title: Not reported
Contact Phone: 407-858-5900
Contact 24Hr Phone: Not reported
Contact Telephone 2: Not reported
Contact Telephone 3: Not reported
Contact Telephone 4: Not reported

Map ID
Direction
Distance
Elevation

MAP FINDINGS

Site

Database(s)

EDR ID Number
EPA ID Number

DEPARTMENT OF TRANSPORTATION - ORLANDO (Continued)

S108034761

Contact Telephone 5: Not reported
Contact Telephone 6: Not reported
Contact Email: Not reported

Contact ID: Not reported
Year: 2012
Facility Id: 4035876
Contact Type: Tier II Emergency 24 Hour Contact
Contact Name: CHARLES HEFFINGER
Contact Title: Not reported
Contact Phone: Not reported
Contact 24Hr Phone: Not reported
Contact Telephone 2: Not reported
Contact Telephone 3: Not reported
Contact Telephone 4: Not reported
Contact Telephone 5: Not reported
Contact Telephone 6: Not reported
Contact Email: Not reported

Name: DEPARTMENT OF TRANSPORTATION - ORLANDO
Address: 420 WEST LANDSTREET ROAD
City,State,Zip: ORLANDO, FL 32824

Year: 2011
Facility Id: 3989242
Active Date: Not reported
Inactive Date: Not reported
Sale Pending: Not reported
Original Date: Not reported
PLOT Source: Not reported
Latitude: 28.435966
Longitude: -81.381361
LEPC District: Not reported
Counties: Not reported
SERC: Not reported
Program Level: Not reported
PRIME: Not reported
SIC Code: Not reported
SIC Code 2: Not reported
NAICS Code: Not reported
Last Modified Date: 11/12/2012
First Submit Date: 11/09/2012
Data Submitted By: Florida Division of Emergency Management
Company Name: DEPARTMENT OF TRANSPORTATION
Comments: Not reported

Contact:
Contact ID: Not reported
Year: 2011
Facility Id: 3989242
Contact Type: Tier II Emergency Contact
Contact Name: CHARLES HEFFINGER
Contact Title: Not reported
Contact Phone: 4078585900
Contact 24Hr Phone: Not reported
Contact Telephone 2: Not reported

Map ID
Direction
Distance
Elevation

MAP FINDINGS

Site

Database(s)

EDR ID Number
EPA ID Number

DEPARTMENT OF TRANSPORTATION - ORLANDO (Continued)

S108034761

Contact Telephone 3: Not reported
Contact Telephone 4: Not reported
Contact Telephone 5: Not reported
Contact Telephone 6: Not reported
Contact Email: Not reported

Contact ID: Not reported
Year: 2011
Facility Id: 3989242
Contact Type: Tier II Secondary 24 Hour Contact
Contact Name: MICHAEL TRACY
Contact Title: Not reported
Contact Phone: 407-495-5696
Contact 24Hr Phone: Not reported
Contact Telephone 2: Not reported
Contact Telephone 3: Not reported
Contact Telephone 4: Not reported
Contact Telephone 5: Not reported
Contact Telephone 6: Not reported
Contact Email: Not reported

Contact ID: Not reported
Year: 2011
Facility Id: 3989242
Contact Type: Tier II Secondary Contact
Contact Name: MICHAEL TRACY
Contact Title: Not reported
Contact Phone: 407-858-5900
Contact 24Hr Phone: Not reported
Contact Telephone 2: Not reported
Contact Telephone 3: Not reported
Contact Telephone 4: Not reported
Contact Telephone 5: Not reported
Contact Telephone 6: Not reported
Contact Email: Not reported

Contact ID: Not reported
Year: 2011
Facility Id: 3989242
Contact Type: Tier II Emergency 24 Hour Contact
Contact Name: CHARLES HEFFINGER
Contact Title: Not reported
Contact Phone: 4079183654
Contact 24Hr Phone: Not reported
Contact Telephone 2: Not reported
Contact Telephone 3: Not reported
Contact Telephone 4: Not reported
Contact Telephone 5: Not reported
Contact Telephone 6: Not reported
Contact Email: Not reported

Name: DEPARTMENT OF TRANSPORTATION - ORLANDO
Address: 420 WEST LANDSTREET ROAD
City,State,Zip: ORLANDO, FL 32824

Map ID
Direction
Distance
Elevation

MAP FINDINGS

Site

Database(s)

EDR ID Number
EPA ID Number

DEPARTMENT OF TRANSPORTATION - ORLANDO (Continued)

S108034761

Year: 2010
Facility Id: Not reported
Active Date: Not reported
Inactive Date: Not reported
Sale Pending: Not reported
Original Date: Not reported
PLOT Source: Not reported
Latitude: 28.435966
Longitude: -81.38
LEPC District: Not reported
Counties: Not reported
SERC: Not reported
Program Level: Not reported
PRIME: Not reported
SIC Code: Not reported
SIC Code 2: Not reported
NAICS Code: Not reported
Last Modified Date: Not reported
First Submit Date: Not reported
Data Submitted By: Not reported
Company Name: Not reported
Comments: Not reported

Chemical Code: 8006619
Chemical Name: GASOLINE
Chemical State: LIQUID
Location Name: Entire Facility
Container Code: A
Pressure Code: 1
Temperature Code: 4
Average Quantity: 60800
Maximum Quantity: 60800
Days On Site: 365

Name: DEPARTMENT OF TRANSPORTATION - ORLANDO
Address: 420 WEST LANDSTREET ROAD
City,State,Zip: ORLANDO, FL 32824

Year: 2010
Facility Id: Not reported
Active Date: Not reported
Inactive Date: Not reported
Sale Pending: Not reported
Original Date: Not reported
PLOT Source: Not reported
Latitude: 28.435966
Longitude: -81.38
LEPC District: Not reported
Counties: Not reported
SERC: Not reported
Program Level: Not reported
PRIME: Not reported
SIC Code: Not reported
SIC Code 2: Not reported
NAICS Code: Not reported
Last Modified Date: Not reported
First Submit Date: Not reported

Map ID
Direction
Distance
Elevation

MAP FINDINGS

Site

Database(s)

EDR ID Number
EPA ID Number

DEPARTMENT OF TRANSPORTATION - ORLANDO (Continued)

S108034761

Data Submitted By: Not reported
Company Name: Not reported
Comments: Not reported

Chemical Code: 68476346
Chemical Name: Diesel Fuel Oil (low sulfur)
Chemical State: LIQUID
Location Name: Entire Facility
Container Code: A
Pressure Code: 1
Temperature Code: 4
Average Quantity: 70300
Maximum Quantity: 70300
Days On Site: 365

[Click this hyperlink](#) while viewing on your computer to access
1 additional FL_TIER2: record(s) in the EDR Site Report.

GC1153 FL DEPT OF TRANSPORTATION
East 420 W LANDSTREET RD
1/4-1/2 ORLANDO, FL 32824
0.313 mi.
1652 ft. Site 6 of 8 in cluster GC

FL LUST U001545976
FL UST N/A
FL AST

FL Financial Assurance

Actual: 94 ft.
Focus Map: 6

LUST:
Region: STATE
Facility Id: 8943862
Facility Status: OPEN
Facility Type: G - State Government
Facility Phone: (407)858-5931
Facility Cleanup Rank: Not reported
District: Central District
Lat/Long (dms): 28 26 6.3708 / 81 22 58.0764
Section: 2
Township: 24S
Range: 29E
Feature: Not reported
Method: AGPS
Datum: 0
Score: 25
Score Effective Date: 2001-03-23 00:00:00
Score When Ranked: Not reported
Operator: DORA
Name Update: Not reported
Address Update: 2002-12-11 00:00:00

Petroleum Cleanup PCT Facility Score:

Facility Cleanup Status: CMPL - COMPLETED
Contact: DAVID CLARK
Contact Company: FL DEPT OF TRANSPORTATION DIST V
Contact Address: 719 S WOODLAND BLVD MS-4501
Contact City/State/Zip: DELAND, FL 32720
Phone: (386)943-5293
Bad Address Ind: N
State: FL
Zip: 32824, 7805
Score: 25

Map ID
Direction
Distance
Elevation

MAP FINDINGS

Site

Database(s)

EDR ID Number
EPA ID Number

FL DEPT OF TRANSPORTATION (Continued)

U001545976

Score Effective Date: 2001-03-23 00:00:00
Related Party ID: 24717
Primary RP Role: ACCOUNT OWNER
RP Begin Date: 1991-05-01
RP Zip: Not reported
RP Extension: Not reported

Discharge Cleanup Summary:

Discharge Date: 4/4/1997
PCT Discharge Combined: Not reported
Cleanup Required: R - CLEANUP REQUIRED
Discharge Cleanup Status: NFA - NFA COMPLETE
Disch Cleanup Status Date: 9/14/1999
Cleanup Work Status: COMPLETED
Information Source: D - DISCHARGE NOTIFICATION
Other Source Description: Not reported
Eligibility Indicator: I - INELIGIBLE
Site Manager: FUGLER_J
Site Mgr End Date: 10/2/2000
Tank Office: PCLP64 - VOLUSIA COUNTY DIVISION OF ENVIRONMENTAL MGMT

Contaminated Media:

Discharge Date: 4/4/1997
Pct Discharge Combined With: Not reported
Cleanup Required: R - CLEANUP REQUIRED
Discharge Cleanup Status: NFA - NFA COMPLETE
Disch Cleanup Status Date: 9/14/1999
Cleanup Work Status: COMPLETED
Information Source: D - DISCHARGE NOTIFICATION
Other Source Description: Not reported
Elig Indicator: I - INELIGIBLE
Site Manager: FUGLER_J
Site Mgr End Date: 10/2/2000
Tank Office: PCLP64 - VOLUSIA COUNTY DIVISI
Contaminated Drinking Wells: 0
Contaminated Monitoring Well: No
Contaminated Soil: Yes
Contaminated Surface Water: No
Contaminated Ground Water: No
Pollutant: D - Vehicular Diesel
Pollutant Other Description: Not reported
Gallons Discharged: Not reported

Task Information:

District: CD
Facility ID: 8943862
Facility Status: OPEN
Facility Type: G - State Government -
County: ORANGE
County ID: 48
Cleanup Eligibility Status: I
Source Effective Date: 08-24-1999
Discharge Date: 04-04-1997
Cleanup Required: R - CLEANUP REQUIRED
Discharge Cleanup Status: NFA - NFA COMPLETE
Disch Cleanup Status Date: 09-14-1999
SRC Action Type: NFA - NO FURTHER ACTION
SRC Submit Date: 01-27-1999

Map ID
Direction
Distance
Elevation

MAP FINDINGS

Site

Database(s)

EDR ID Number
EPA ID Number

FL DEPT OF TRANSPORTATION (Continued)

U001545976

SRC Review Date: 02-17-1999
SRC Completion Status: A - APPROVED
SRC Issue Date: 09-14-1999
SRC Comment: Not reported
Cleanup Work Status: COMPLETED
Site Mgr: FUGLER_J
Site Mgr End Date: 10-02-2000
Tank Office: PCLP64 - Volusia County
SR Task ID: Not reported
SR Cleanup Responsible: -
SR Funding Eligibility Type: -
SR Actual Cost: Not reported
SR Completion Date: Not reported
SR Payment Date: Not reported
SR Oral Date: Not reported
SR Written Date: Not reported
SR Soil Removal: Not reported
SR Free Product Removal: Not reported
SR Soil Tonnage Removed: Not reported
SR Soil Treatment: Not reported
SR Other Treatment: Not reported
SR Alternate Proc Received Date: Not reported
SR Alternate Procedure Status: Not reported
SR Alternate Procedure Status Date: Not reported
SR Alternate Procedure Comments: Not reported
SA Task ID: 66226
SA Cleanup Responsible: -
SA Funding Eligibility Type: -
SA Actual Cost: Not reported
SA Completion Date: Not reported
SA Payment Date: Not reported
RAP Task ID: Not reported
RAP Cleanup Responsible ID: -
RAP Funding Eligibility Type: -
RAP Actual Cost: Not reported
RAP Completion Date: Not reported
RAP Payment Date: Not reported
RAP Last Order Approved: Not reported
RA Task ID: 64969
RA Cleanup Responsible: -
RA Funding Eligibility Type: -
RA Years to Complete: 0
RA Actual Cost: Not reported

[Click here for Florida Oculus:](#)

UST:

Facility Id: 8943862
Facility Status: OPEN
Type Description: State Government
Facility Phone: 4078585931
Region: STATE
Positioning Method: AGPS
Lat/Long (dms): 28 26 1 / 81 22 56

Owner:

Owner Id: 24717

Map ID
Direction
Distance
Elevation

MAP FINDINGS

Site

Database(s)

EDR ID Number
EPA ID Number

FL DEPT OF TRANSPORTATION (Continued)

U001545976

Owner Name: FL DEPT OF TRANSPORTATION DIST V
Owner Address: 719 S WOODLAND BLVD MS-4501
Owner Address 2: ATTN: FLEET MGMT MS 3-510
Owner City,St,Zip: DELAND, FL 32720
Owner Contact: DAVID CLARK
Owner Phone: 3869435293

Tank Info:

Name: FL DEPT OF TRANSPORTATION
Address: 420 W LANDSTREET RD
Tank Id: 1
Status: Removed
Status Date: 6/30/1991
Install Date: 8/1/1974
Substance: Vehicular diesel
Content Description: Vehicular Diesel
Gallons: 10000
Vessel Indicator: TANK
Tank Location: UNDERGROUND
DEP Contractor: P

Name: FL DEPT OF TRANSPORTATION
Address: 420 W LANDSTREET RD
Tank Id: 2
Status: Removed
Status Date: 6/30/1991
Install Date: 8/1/1974
Substance: Leaded gas
Content Description: Leaded Gas
Gallons: 10000
Vessel Indicator: TANK
Tank Location: UNDERGROUND
DEP Contractor: P

Name: FL DEPT OF TRANSPORTATION
Address: 420 W LANDSTREET RD
Tank Id: 3
Status: Removed
Status Date: 6/30/1991
Install Date: 8/1/1974
Substance: Unleaded gas
Content Description: Unleaded Gas
Gallons: 10000
Vessel Indicator: TANK
Tank Location: UNDERGROUND
DEP Contractor: P

Name: FL DEPT OF TRANSPORTATION
Address: 420 W LANDSTREET RD
Tank Id: 4
Status: Removed
Status Date: 10/31/1989
Install Date: Not reported
Substance: Waste oil
Content Description: Waste Oil
Gallons: 500
Vessel Indicator: TANK

Map ID
Direction
Distance
Elevation

MAP FINDINGS

Site

Database(s)

EDR ID Number
EPA ID Number

FL DEPT OF TRANSPORTATION (Continued)

U001545976

Tank Location: UNDERGROUND
DEP Contractor: P

[Click here for Florida Oculus:](#)

AST:

Name: FL DEPT OF TRANSPORTATION
Address: 420 W LANDSTREET RD
Facility ID: 8943862
Facility Status: OPEN
Type Description: State Government
Facility Phone: 4078585931
DEP Contractor Own: P
Region: STATE
Positioning Method: AGPS
Lat/Long (dms): 28 26 1 / 81 22 56

Owner:

Owner Id: 24717
Owner Name: FL DEPT OF TRANSPORTATION DIST V
Owner Address: 719 S WOODLAND BLVD MS-4501
Owner Address 2: ATTN: FLEET MGMT MS 3-510
Owner City,St,Zip: DELAND, FL 32720
Owner Contact: DAVID CLARK
Owner Phone: 3869435293

Tank Id: 5
Status: In service
Status Date: Not reported
Install Date: 12/1/1989
Substance: Waste oil
Content Description: Waste Oil
Gallons: 500
Tank Location: ABOVEGROUND

Tank Id: 6
Status: Removed
Status Date: 12/11/2002
Install Date: 12/1/1989
Substance: Kerosene
Content Description: Kerosene
Gallons: 500
Tank Location: ABOVEGROUND

Tank Id: 9
Status: In service
Status Date: 4/1/1997
Install Date: 4/1/1997
Substance: Unleaded gas
Content Description: Unleaded Gas
Gallons: 10000
Tank Location: ABOVEGROUND

Construction:

Tank Id: 9

Map ID
Direction
Distance
Elevation

MAP FINDINGS

Site

Database(s)

EDR ID Number
EPA ID Number

FL DEPT OF TRANSPORTATION (Continued)

U001545976

Construction Category: Primary Construction
Construction Description: Steel

Tank Id: 9
Construction Category: Overfill/Spill
Construction Description: Ball check valve

Tank Id: 9
Construction Category: Overfill/Spill
Construction Description: Flow shut-Off

Tank Id: 9
Construction Category: Overfill/Spill
Construction Description: Spill containment bucket

Tank Id: 9
Construction Category: Overfill/Spill
Construction Description: Level gauges/alarms

Tank Id: 9
Construction Category: Secondary Containment
Construction Description: Double wall

Tank Id: 9
Construction Category: Miscellaneous Attributes
Construction Description: Compartmented

Monitoring:
Tank ID: 9
Monitoring Description: Monitor tank bottom space

Tank ID: 9
Monitoring Description: Electronic line leak detector

Tank ID: 9
Monitoring Description: Suction pump check valve

Tank ID: 9
Monitoring Description: Monitor dbl wall pipe space

Tank ID: 9
Monitoring Description: Visual inspect dispenser liners

Piping:
Tank ID: 9
Piping Category: Miscellaneous Attributes
Piping Description: Suction piping system

Tank ID: 9
Piping Category: Secondary Containment
Piping Description: Double wall

Tank ID: 9
Piping Category: Primary Construction
Piping Description: Fiberglass

Map ID
Direction
Distance
Elevation

MAP FINDINGS

Site

Database(s)

EDR ID Number
EPA ID Number

FL DEPT OF TRANSPORTATION (Continued)

U001545976

Tank Id: 8
Status: Removed
Status Date: 4/1/1997
Install Date: 7/1/1991
Substance: Vehicular diesel
Content Description: Vehicular Diesel
Gallons: 10000
Tank Location: ABOVEGROUND

Tank Id: 10
Status: In service
Status Date: 4/1/1997
Install Date: 4/1/1997
Substance: Vehicular diesel
Content Description: Vehicular Diesel
Gallons: 10000
Tank Location: ABOVEGROUND

Construction:

Tank Id: 10
Construction Category: Primary Construction
Construction Description: Steel

Tank Id: 10
Construction Category: Overfill/Spill
Construction Description: Ball check valve

Tank Id: 10
Construction Category: Overfill/Spill
Construction Description: Flow shut-Off

Tank Id: 10
Construction Category: Overfill/Spill
Construction Description: Spill containment bucket

Tank Id: 10
Construction Category: Overfill/Spill
Construction Description: Level gauges/alarms

Tank Id: 10
Construction Category: Secondary Containment
Construction Description: Double wall

Tank Id: 10
Construction Category: Miscellaneous Attributes
Construction Description: Compartmented

Monitoring:

Tank ID: 10
Monitoring Description: Monitor tank bottom space

Tank ID: 10
Monitoring Description: Electronic line leak detector

Tank ID: 10
Monitoring Description: Suction pump check valve

Map ID
Direction
Distance
Elevation

MAP FINDINGS

Site

Database(s)

EDR ID Number
EPA ID Number

FL DEPT OF TRANSPORTATION (Continued)

U001545976

Tank ID: 10
Monitoring Description: Monitor dbl wall pipe space

Tank ID: 10
Monitoring Description: Visual inspect dispenser liners

Piping:

Tank ID: 10
Piping Category: Secondary Containment
Piping Description: Double wall

Tank ID: 10
Piping Category: Miscellaneous Attributes
Piping Description: Suction piping system

Tank ID: 10
Piping Category: Primary Construction
Piping Description: Fiberglass

Tank Id: 7
Status: Removed
Status Date: 4/1/1997
Install Date: 7/1/1991
Substance: Unleaded gas
Content Description: Unleaded Gas
Gallons: 10000
Tank Location: ABOVEGROUND

[Click here for Florida Oculus:](#)

FL Financial Assurance 3:

Region: 3
Facility ID: 8943862
Facility Phone: 4078585931
Facility Status: OPEN
Facility Type: G
Type Description: State Government
DEP CO: C
Financial Responsibility: EXEMPT-STATE OR FEDERAL GOVERNMENT ENTITY
Insurance Company: Not reported
Effective Date: 03/12/2009
Expire Date: 03/12/2010
Owner ID: 24717
Owner Name: FL DEPT OF TRANSPORTATION DIST V
Owner Address: 719 S WOODLAND BLVD MS-4501
Owner Address2: ATTN: FLEET MGMT MS 3-510
Owner City,St,Zip: DELAND, FL 32720
Contact: DAVID CLARK
Resp Party Phone: 3869435293

Region: 3
Facility ID: 8943862
Facility Phone: 4078585931
Facility Status: OPEN
Facility Type: G

Map ID
 Direction
 Distance
 Elevation

MAP FINDINGS

Site

Database(s)

EDR ID Number
 EPA ID Number

FL DEPT OF TRANSPORTATION (Continued)

U001545976

Type Description: State Government
 DEP CO: C
 Financial Responsibility: EXEMPT-STATE OR FEDERAL GOVERNMENT ENTITY
 Insurance Company: Not reported
 Effective Date: Not reported
 Expire Date: Not reported
 Owner ID: 24717
 Owner Name: FL DEPT OF TRANSPORTATION DIST V
 Owner Address: 719 S WOODLAND BLVD MS-4501
 Owner Address2: ATTN: FLEET MGMT MS 3-510
 Owner City,St,Zip: DELAND, FL 32720
 Contact: DAVID CLARK
 Resp Party Phone: 3869435293

GC1154
 East
 1/4-1/2
 0.313 mi.
 1652 ft.

FL DEPT OF TRANSPORTATION
420 W LANDSTREET RD
ORLANDO, FL

FL RGA LUST

S115176201
N/A

Site 7 of 8 in cluster GC

Actual:
94 ft.

RGALUST:

Focus Map:
6

2012	FL DEPT OF TRANSPORTATION	420 W LANDSTREET RD
2011	FL DEPT OF TRANSPORTATION	420 W LANDSTREET RD
2010	FL DEPT OF TRANSPORTATION	420 W LANDSTREET RD
2009	FL DEPT OF TRANSPORTATION	420 W LANDSTREET RD
2008	FL DEPT OF TRANSPORTATION	420 W LANDSTREET RD
2007	FL DEPT OF TRANSPORTATION	420 W LANDSTREET RD
2006	FL DEPT OF TRANSPORTATION	420 W LANDSTREET RD
2005	FL DEPT OF TRANSPORTATION	420 W LANDSTREET RD
2004	FL DEPT OF TRANSPORTATION	420 W LANDSTREET RD
2003	FL DEPT OF TRANSPORTATION	420 W LANDSTREET RD
2002	FL DEPT OF TRANSPORTATION	420 W LANDSTREET RD
2001	FL DEPT OF TRANSPORTATION	420 W LANDSTREET RD
2000	FL DEPT OF TRANSPORTATION	420 W LANDSTREET RD
1999	FL DEPT OF TRANSPORTATION	420 W LANDSTREET RD
1998	FL DEPT OF TRANSPORTATION	420 W LANDSTREET RD
1997	FL DEPT OF TRANSPORTATION	420 W LANDSTREET RD

GD1155
 North
 1/4-1/2
 0.316 mi.
 1667 ft.

DUNKIN DONUTS
302 SAND LAKE RD
ORLANDO, FL 32809

FINDS 1022963057
ECHO N/A

Site 1 of 2 in cluster GD

Actual:
93 ft.

FINDS:

Focus Map:
3

Registry ID: 110069996577

Environmental Interest/Information System

US National Pollutant Discharge Elimination System (NPDES) module of the Compliance Information System (ICIS) tracks surface water permits issued under the Clean Water Act. Under NPDES, all facilities that discharge pollutants from any point source into waters of the United States are required to obtain a permit. The permit will likely contain limits on what can be discharged, impose monitoring and reporting requirements, and include other provisions to ensure that the

Map ID
Direction
Distance
Elevation

MAP FINDINGS

Site

Database(s)

EDR ID Number
EPA ID Number

DUNKIN DONUTS (Continued)

1022963057

discharge does not adversely affect water quality.

[Click this hyperlink](#) while viewing on your computer to access additional FINDS: detail in the EDR Site Report.

ECHO:

Envid: 1022963057
Registry ID: 110069996577
DFR URL: <http://echo.epa.gov/detailed-facility-report?fid=110069996577>

GD1156
North
1/4-1/2
0.316 mi.
1669 ft.

DUNKIN DONUTS
250 SAND LAKE RD
ORLANDO, FL 32809
Site 2 of 2 in cluster GD

FINDS 1022963045
ECHO N/A

Actual:
92 ft.

FINDS:

Focus Map:
3

Registry ID: 110069996565
Environmental Interest/Information System
US National Pollutant Discharge Elimination System (NPDES) module of the Compliance Information System (ICIS) tracks surface water permits issued under the Clean Water Act. Under NPDES, all facilities that discharge pollutants from any point source into waters of the United States are required to obtain a permit. The permit will likely contain limits on what can be discharged, impose monitoring and reporting requirements, and include other provisions to ensure that the discharge does not adversely affect water quality.

[Click this hyperlink](#) while viewing on your computer to access additional FINDS: detail in the EDR Site Report.

ECHO:

Envid: 1022963045
Registry ID: 110069996565
DFR URL: <http://echo.epa.gov/detailed-facility-report?fid=110069996565>

FT1157
SE
1/4-1/2
0.317 mi.
1674 ft.

MASCHMEYER CONCRETE - TAFT
10550 ROCKET CT
ORLANDO, FL 32824
Site 10 of 10 in cluster FT

FL AIRS S122437300
N/A

Actual:
86 ft.

AIRS:

Focus Map:
9

Name: MASCHMEYER CONCRETE - TAFT
Address: 10550 ROCKET CT
City,State,Zip: ORLANDO, FL 32824
Facility ID: 951382
Facility Status: A
Office: CD
Category: POINT
Owner Name: Maschmeyer Concrete Company Inc

Map ID
Direction
Distance
Elevation

MAP FINDINGS

Site

Database(s)

EDR ID Number
EPA ID Number

MASCHMEYER CONCRETE - TAFT (Continued)

S122437300

SIC Code: Stone, Clay, Glass And Concrete Products
Title V: N
Contact Name: Robert Tucker
Contact Address: 1142 Watertower Rd
Contact Address 2: Not reported
Contact City: West Palm Beach
Issue Date: 07/31/2018
Contact Zip Code: 33403
Contact Zip4: 2316
Contact Phone: 561-848-9112
Contact EMail: BTUCKER@MASCHMEYER.COM
Permit Number: 0951382001AG
Expiration Date: 07/31/2023
UTM Zone: 17
UTM North: 3143.01
UTM East: 462.31
Latitude Direction: 28
Latitude Minute: 24
Latitude Second: 46.5552
Longitude Direction: 81
Longitude Minute: 23
Longitude Second: 5.1288

1158
West
1/4-1/2
0.317 mi.
1675 ft.

MOTORCYCLE MECHANIC INSTITUTE
9751 DELEGATES DR
ORLANDO, FL 32837

RCRA-CESQG 1000499718
FINDS FLD984198010
ECHO

Actual:
91 ft.
Focus Map:
5

RCRA-CESQG:
Date form received by agency: 02/14/2006
Facility name: MOTORCYCLE MECHANIC INSTITUTE
Facility address: 9751 DELEGATES DR
ORLANDO, FL 32837-8351
EPA ID: FLD984198010
Mailing address: DELEGATES DR
ORLANDO, FL 32837-8353
Contact: ART GRINDSTAFF
Contact address: DELEGATES DR
ORLANDO, FL 32837-8353
Contact country: US
Contact telephone: 407-423-1514
Contact email: Not reported
EPA Region: 04
Land type: Private
Classification: Conditionally Exempt Small Quantity Generator
Description: Handler: generates 100 kg or less of hazardous waste per calendar month, and accumulates 1000 kg or less of hazardous waste at any time; or generates 1 kg or less of acutely hazardous waste per calendar month, and accumulates at any time: 1 kg or less of acutely hazardous waste; or 100 kg or less of any residue or contaminated soil, waste or other debris resulting from the cleanup of a spill, into or on any land or water, of acutely hazardous waste; or generates 100 kg or less of any residue or contaminated soil, waste or other debris resulting from the cleanup of a spill, into or on any land or water, of acutely hazardous waste during any calendar month, and accumulates at any time: 1 kg or less of acutely hazardous waste; or 100 kg or less of any residue or contaminated soil, waste or other debris resulting from

Map ID
Direction
Distance
Elevation

MAP FINDINGS

Site

Database(s)

EDR ID Number
EPA ID Number

MOTORCYCLE MECHANIC INSTITUTE (Continued)

1000499718

the cleanup of a spill, into or on any land or water, of acutely hazardous waste

Owner/Operator Summary:

Owner/operator name: ART GRINDSTAFF
Owner/operator address: 9751 DELEGATES DR
ORLANDO, FL 32837
Owner/operator country: US
Owner/operator telephone: Not reported
Owner/operator email: Not reported
Owner/operator fax: Not reported
Owner/operator extension: Not reported
Legal status: Private
Owner/Operator Type: Owner
Owner/Op start date: 10/18/1996
Owner/Op end date: Not reported

Handler Activities Summary:

U.S. importer of hazardous waste: No
Mixed waste (haz. and radioactive): No
Recycler of hazardous waste: No
Transporter of hazardous waste: No
Treater, storer or disposer of HW: No
Underground injection activity: No
On-site burner exemption: No
Furnace exemption: No
Used oil fuel burner: No
Used oil processor: No
User oil refiner: No
Used oil fuel marketer to burner: No
Used oil Specification marketer: No
Used oil transfer facility: No
Used oil transporter: No

Historical Generators:

Date form received by agency: 05/10/1991
Site name: MOTORCYCLE MECHANIC INSTITUTE
Classification: Small Quantity Generator

Hazardous Waste Summary:

. Waste code: D001
. Waste name: IGNITABLE WASTE

Violation Status: No violations found

Evaluation Action Summary:

Evaluation date: 05/25/2006
Evaluation: COMPLIANCE SCHEDULE EVALUATION
Area of violation: Not reported
Date achieved compliance: Not reported
Evaluation lead agency: State

Evaluation date: 02/14/2006
Evaluation: COMPLIANCE EVALUATION INSPECTION ON-SITE

Map ID
 Direction
 Distance
 Elevation

MAP FINDINGS

Site

Database(s)

EDR ID Number
 EPA ID Number

MOTORCYCLE MECHANIC INSTITUTE (Continued)

1000499718

Area of violation: Not reported
 Date achieved compliance: Not reported
 Evaluation lead agency: State

FINDS:

Registry ID: 110005602188

Environmental Interest/Information System

RCRAInfo is a national information system that supports the Resource Conservation and Recovery Act (RCRA) program through the tracking of events and activities related to facilities that generate, transport, and treat, store, or dispose of hazardous waste. RCRAInfo allows RCRA program staff to track the notification, permit, compliance, and corrective action activities required under RCRA.

Florida Environmental System Today Application (FIESTA) Data Maintenance (FDM) system maintains entity, environmental interest and affiliation data for the State of Florida.

Click this hyperlink while viewing on your computer to access additional FINDS: detail in the EDR Site Report.

ECHO:

Envid: 1000499718
 Registry ID: 110005602188
 DFR URL: <http://echo.epa.gov/detailed-facility-report?fid=110005602188>

GC1159
East
1/4-1/2
0.318 mi.
1679 ft.

FLORIDA DEPT. OF TRANSPORTATION
420 W. LANDSTREET RD.
ORANGE (County), FL
Site 8 of 8 in cluster GC

FL UIC S110327360
N/A

Actual:
94 ft.

Focus Map:
6

UIC:
 Facility ID: 30225
 Well Name: 1
 Facility Type: 5
 Responsible Authority: SAME
 Responsible Authority Address: Not reported
 Facility Status: ACTIVE
 Well Type: 5D
 Injection Well Latitude: 28:33:11.4765
 Well EPA Number: FLS310100452
 Injection Well Longitude: 81:20:53.5837
 Well Status: ACTIVE
 Injection Interval Begin: 0
 Injection Interval End: 0
 Depth: Not reported
 Complete Date: Not reported
 Date Injection Well Plugged: Not reported
 MIT Date: Not reported
 Start Date: Not reported
 District: CD

 Facility ID: 30225
 Well Name: 2

Map ID
Direction
Distance
Elevation

MAP FINDINGS

Site

Database(s)

EDR ID Number
EPA ID Number

FLORIDA DEPT. OF TRANSPORTATION (Continued)

S110327360

Facility Type: 5
Responsible Authority: SAME
Responsible Authority Address: Not reported
Facility Status: ACTIVE
Well Type: 5D
Injection Well Latitude: 28:33:0822
Well EPA Number: FLS310100453
Injection Well Longitude: 81:20:52.8668
Well Status: ACTIVE
Injection Interval Begin: 0
Injection Interval End: 0
Depth: Not reported
Complete Date: Not reported
Date Injection Well Plugged: Not reported
MIT Date: Not reported
Start Date: Not reported
District: CD

Facility ID: 30225
Well Name: 3
Facility Type: 5
Responsible Authority: SAME
Responsible Authority Address: Not reported
Facility Status: ACTIVE
Well Type: 5D
Injection Well Latitude: 28:33:10.9687
Well EPA Number: FLS310100454
Injection Well Longitude: 81:21:2.7406
Well Status: ACTIVE
Injection Interval Begin: 0
Injection Interval End: 0
Depth: Not reported
Complete Date: Not reported
Date Injection Well Plugged: Not reported
MIT Date: Not reported
Start Date: Not reported
District: CD

Facility ID: 30225
Well Name: 4
Facility Type: 5
Responsible Authority: SAME
Responsible Authority Address: Not reported
Facility Status: ACTIVE
Well Type: 5D
Injection Well Latitude: 28:33:12.2678
Well EPA Number: FLS310100455
Injection Well Longitude: 81:20:59.4272
Well Status: ACTIVE
Injection Interval Begin: 0
Injection Interval End: 0
Depth: Not reported
Complete Date: Not reported
Date Injection Well Plugged: Not reported
MIT Date: Not reported
Start Date: Not reported
District: CD

Map ID
Direction
Distance
Elevation

MAP FINDINGS

Site

Database(s)

EDR ID Number
EPA ID Number

GB1160 RR DONNELLEY - MORAN PLANT
SW 9125 9133 9141 BACHMAN RD
1/4-1/2 ORLANDO, FL
0.320 mi.
1687 ft. Site 6 of 6 in cluster GB

FL NPDES 1010737045
N/A

Actual: WASTEWATER:
94 ft. Facility ID: FLRNEE637
Focus Map: Facility Type: Stormwater No Exposure Certification
5 Status: Active - Existing, permitted facility/site for which effluent, reclaimed water or wastewater residual discharge into the environment and/or monitoring is taking place.

District Office: TLST
NPDES Permitted Site: Not reported
Environmental Interest: Not reported
Owner Type: Private
Permit Capacity: Not reported
Party Name: Michael Marhee, PMTE
Company Name: RR Donnelley Moran Plant
RP Address: 9125 Bachman Rd
RP Address 2: Not reported
RP City,Stat,Zip: Orlando FL 32824-8020
Telephone: 4078592030
Email: tim.niemi@rrd.com
Issue Date: 12/01/2017
Effective Date: 12/01/2017
Expiration Date: 11/30/2022
DOC Description: Generic Permit
Latitude Degrees: 28
Latitude Minutes: 26
Latitude Seconds: 1.399
Longitude Degrees: 81
Longitude Minutes: 23
Longitude Seconds: 28.71
Treatment: Not reported
Decode For Fstatus: Active

GE1161 HERITAGE EXHIBITS
SW 2300 PRINCIPAL ROW
1/4-1/2 ORLANDO, FL 32837
0.320 mi.
1689 ft. Site 1 of 6 in cluster GE

RCRA-CESQG 1014466371
FLT020070348

Actual: RCRA-CESQG:
90 ft. Date form received by agency: 05/10/2002
Focus Map: Facility name: HERITAGE EXHIBITS
5 Facility address: 2300 PRINCIPAL ROW
ORLANDO, FL 32837-8337

EPA ID: FLT020070348
Contact: Not reported
Contact address: Not reported
Not reported
Contact country: US
Contact telephone: Not reported
Contact email: Not reported
EPA Region: 04
Classification: Conditionally Exempt Small Quantity Generator
Description: Handler: generates 100 kg or less of hazardous waste per calendar month, and accumulates 1000 kg or less of hazardous waste at any time; or generates 1 kg or less of acutely hazardous waste per calendar

Map ID
Direction
Distance
Elevation

MAP FINDINGS

Site

Database(s)

EDR ID Number
EPA ID Number

HERITAGE EXHIBITS (Continued)

1014466371

month, and accumulates at any time: 1 kg or less of acutely hazardous waste; or 100 kg or less of any residue or contaminated soil, waste or other debris resulting from the cleanup of a spill, into or on any land or water, of acutely hazardous waste; or generates 100 kg or less of any residue or contaminated soil, waste or other debris resulting from the cleanup of a spill, into or on any land or water, of acutely hazardous waste during any calendar month, and accumulates at any time: 1 kg or less of acutely hazardous waste; or 100 kg or less of any residue or contaminated soil, waste or other debris resulting from the cleanup of a spill, into or on any land or water, of acutely hazardous waste

Handler Activities Summary:

U.S. importer of hazardous waste: No
Mixed waste (haz. and radioactive): No
Recycler of hazardous waste: No
Transporter of hazardous waste: No
Treater, storer or disposer of HW: No
Underground injection activity: No
On-site burner exemption: No
Furnace exemption: No
Used oil fuel burner: No
Used oil processor: No
User oil refiner: No
Used oil fuel marketer to burner: No
Used oil Specification marketer: No
Used oil transfer facility: No
Used oil transporter: No

Violation Status: No violations found

GE1162
SW
1/4-1/2
0.320 mi.
1689 ft.
Actual:
90 ft.
Focus Map:
5

HERITAGE EXHIBITS
2300 PRINCIPAL ROW
ORLANDO, FL 32837
Site 2 of 6 in cluster GE

FINDS 1011396717
ECHO N/A

FINDS:

Registry ID: 110035476124

Environmental Interest/Information System

RCRAInfo is a national information system that supports the Resource Conservation and Recovery Act (RCRA) program through the tracking of events and activities related to facilities that generate, transport, and treat, store, or dispose of hazardous waste. RCRAInfo allows RCRA program staff to track the notification, permit, compliance, and corrective action activities required under RCRA.

Florida Environmental System Today Application (FIESTA) Data Maintenance (FDM) system maintains entity, environmental interest and affiliation data for the State of Florida.

[Click this hyperlink](#) while viewing on your computer to access additional FINDS: detail in the EDR Site Report.

Map ID
Direction
Distance
Elevation

MAP FINDINGS

Site

Database(s)

EDR ID Number
EPA ID Number

HERITAGE EXHIBITS (Continued)

1011396717

ECHO:

Envid: 1011396717
Registry ID: 110035476124
DFR URL: <http://echo.epa.gov/detailed-facility-report?fid=110035476124>

GE1163
SW
1/4-1/2
0.320 mi.
1689 ft.

FREEMAN DECORATING CO
2300 PRINCIPAL ROW
ORLANDO, FL 32837
Site 3 of 6 in cluster GE

RCRA NonGen / NLR

1000821879
FLD984248971

Actual:
90 ft.

RCRA NonGen / NLR:

Date form received by agency: 03/03/1999
Facility name: FREEMAN DECORATING CO
Facility address: 2300 PRINCIPAL ROW
ORLANDO, FL 32837-8337
EPA ID: FLD984248971
Mailing address: PRINCIPAL ROW
ORLANDO, FL 32837-8337
Contact: ROBERT BISHOP
Contact address: CONSULATE DR
ORLANDO, FL 32837-8364
Contact country: US
Contact telephone: 407-816-7902
Contact email: Not reported
EPA Region: 04
Classification: Non-Generator
Description: Handler: Non-Generators do not presently generate hazardous waste

Focus Map:
5

Owner/Operator Summary:

Owner/operator name: FABIANO ANDY
Owner/operator address: 2300 PRINCIPAL ROW
ORLANDO, FL 32837
Owner/operator country: US
Owner/operator telephone: Not reported
Owner/operator email: Not reported
Owner/operator fax: Not reported
Owner/operator extension: Not reported
Legal status: Private
Owner/Operator Type: Owner
Owner/Op start date: 01/11/1999
Owner/Op end date: Not reported

Owner/operator name: ANDY FABIANO
Owner/operator address: 2300 PRINCIPAL ROW
ORLANDO, FL 32837
Owner/operator country: US
Owner/operator telephone: Not reported
Owner/operator email: Not reported
Owner/operator fax: Not reported
Owner/operator extension: Not reported
Legal status: Private
Owner/Operator Type: Owner
Owner/Op start date: 01/11/1999
Owner/Op end date: Not reported

Map ID
Direction
Distance
Elevation

MAP FINDINGS

Site

Database(s)

EDR ID Number
EPA ID Number

FREEMAN DECORATING CO (Continued)

1000821879

Handler Activities Summary:

U.S. importer of hazardous waste: No
Mixed waste (haz. and radioactive): No
Recycler of hazardous waste: No
Transporter of hazardous waste: No
Treater, storer or disposer of HW: No
Underground injection activity: No
On-site burner exemption: No
Furnace exemption: No
Used oil fuel burner: No
Used oil processor: No
User oil refiner: No
Used oil fuel marketer to burner: No
Used oil Specification marketer: No
Used oil transfer facility: No
Used oil transporter: No

Violation Status: No violations found

GE1164 NUR
SW 2300 PRINCIPAL ROW
1/4-1/2 ORLANDO, FL 32837
0.320 mi.
1689 ft. Site 4 of 6 in cluster GE

FINDS 1011396718
ECHO N/A

Actual:
90 ft.

FINDS:

Focus Map:
5

Registry ID: 110035476142

Environmental Interest/Information System

RCRAInfo is a national information system that supports the Resource Conservation and Recovery Act (RCRA) program through the tracking of events and activities related to facilities that generate, transport, and treat, store, or dispose of hazardous waste. RCRAInfo allows RCRA program staff to track the notification, permit, compliance, and corrective action activities required under RCRA.

Florida Environmental System Today Application (FIESTA) Data Maintenance (FDM) system maintains entity, environmental interest and affiliation data for the State of Florida.

[Click this hyperlink](#) while viewing on your computer to access additional FINDS: detail in the EDR Site Report.

ECHO:

Envid: 1011396718
Registry ID: 110035476142
DFR URL: <http://echo.epa.gov/detailed-facility-report?fid=110035476142>

Map ID
 Direction
 Distance
 Elevation

MAP FINDINGS

Site

Database(s)

EDR ID Number
 EPA ID Number

GE1165 **FREEMAN DECORATING CO**
SW **2300 PRINCIPAL ROW**
1/4-1/2 **ORLANDO, FL 32837**
0.320 mi.
1689 ft. **Site 5 of 6 in cluster GE**

RCRA-CESQG **1014466372**
FINDS **FLT020070355**
ECHO

Actual:
90 ft.

RCRA-CESQG:

Date form received by agency: 05/10/2002

Focus Map:
5

Facility name: NUR
 Facility address: 2300 PRINCIPAL ROW
 ORLANDO, FL 32837-8337

EPA ID: FLT020070355

Contact: Not reported

Contact address: Not reported

 Not reported

Contact country: US

Contact telephone: Not reported

Contact email: Not reported

EPA Region: 04

Classification: Conditionally Exempt Small Quantity Generator

Description: Handler: generates 100 kg or less of hazardous waste per calendar month, and accumulates 1000 kg or less of hazardous waste at any time; or generates 1 kg or less of acutely hazardous waste per calendar month, and accumulates at any time: 1 kg or less of acutely hazardous waste; or 100 kg or less of any residue or contaminated soil, waste or other debris resulting from the cleanup of a spill, into or on any land or water, of acutely hazardous waste; or generates 100 kg or less of any residue or contaminated soil, waste or other debris resulting from the cleanup of a spill, into or on any land or water, of acutely hazardous waste during any calendar month, and accumulates at any time: 1 kg or less of acutely hazardous waste; or 100 kg or less of any residue or contaminated soil, waste or other debris resulting from the cleanup of a spill, into or on any land or water, of acutely hazardous waste

Handler Activities Summary:

- U.S. importer of hazardous waste: No
- Mixed waste (haz. and radioactive): No
- Recycler of hazardous waste: No
- Transporter of hazardous waste: No
- Treater, storer or disposer of HW: No
- Underground injection activity: No
- On-site burner exemption: No
- Furnace exemption: No
- Used oil fuel burner: No
- Used oil processor: No
- User oil refiner: No
- Used oil fuel marketer to burner: No
- Used oil Specification marketer: No
- Used oil transfer facility: No
- Used oil transporter: No

Violation Status: No violations found

FINDS:

Registry ID: 110005621425

Environmental Interest/Information System

Map ID
Direction
Distance
Elevation

MAP FINDINGS

Site

Database(s)

EDR ID Number
EPA ID Number

FREEMAN DECORATING CO (Continued)

1014466372

RCRAInfo is a national information system that supports the Resource Conservation and Recovery Act (RCRA) program through the tracking of events and activities related to facilities that generate, transport, and treat, store, or dispose of hazardous waste. RCRAInfo allows RCRA program staff to track the notification, permit, compliance, and corrective action activities required under RCRA.

Florida Environmental System Today Application (FIESTA) Data Maintenance (FDM) system maintains entity, environmental interest and affiliation data for the State of Florida.

[Click this hyperlink](#) while viewing on your computer to access additional FINDS: detail in the EDR Site Report.

ECHO:

Envid: 1014466372
Registry ID: 110005621425
DFR URL: <http://echo.epa.gov/detailed-facility-report?fid=110005621425>

**GE1166
SW
1/4-1/2
0.320 mi.
1689 ft.**

**2300 PRINCIPAL ROW
ORLANDO, FL**

Site 6 of 6 in cluster GE

**FL SPILLS S108645026
N/A**

**Actual:
90 ft.**

**Focus Map:
5**

SPILLS:

OHMIT Incident Number: 36611
Incident Legacy: Not reported
On-Scene Response: No
Criminal Indicator: No
Hurricane Indicator: No
Incident Date: 01/15/2007
Incident Status: Closed
Incident Report Date: 01/15/2007
Pollutant: Diesel fuel
Pollutants Category: Petroleum
Substance Spilled: Diesel fuel
Amount Spilled (Gallons): 15
Pollutant - Unit Measure: gallon

Incident Party Name: City of Plant City Police Department
Description: Inland

Incident Party Name: Portable on Demand Storage
Description: Inland

Incident Party Name: SWS Environmental Services
Description: Inland

Map ID
Direction
Distance
Elevation

MAP FINDINGS

Site

Database(s)

EDR ID Number
EPA ID Number

1167
South
1/4-1/2
0.320 mi.
1690 ft.

9700 SATELLITE BLVD
9700 SATELLITE BLVD
ORLANDO, FL 32837

FL ASBESTOS S121157719
N/A

Actual:
91 ft.
Focus Map:
8

ASBESTOS:
Facility ID: AS09504098
Notification ID: 84097
Notification Type: ORIGINAL
Project Type: DEMOLITION
Notification Status: REVIEWED
Site Name: 9700 SATELLITE BLVD
Ordered Demolition?: Not reported
Annual Notification: Not reported
Owner Name: LIBERTY PROPERTY LIMITED PARTNERSHIP
Contractor Name: NORTHSTAR DEMOLITION AND REMEDIATION LP
Start Date: 07/30/2015
Finish Date: 08/21/2015
Cementitious RACM: Not reported
Cementitious SF: 0
Floor RACM: Not reported
Floor SF: 0
Pipe RACM: Not reported
Pipe SF: 0
CF RACM: 0
Roof RACM: Not reported
Roof SF: 0
Surface Mat RACM: Not reported
Surface Mat SF: 0
Waste Disposal Site: WEST ORANGE ENVIRONMENTAL RESOURCES C&D
Waste Disposal Address: 7706 AVALON ROAD
Waste Disposal City: WINTER GARDEN
Waste Disposal State: FL
Waste Disposal Zip: 34787
Transporter Name: Not reported
Contractor is Transporter: Y
Waste Disp ID: 85524
Waste Disp Source: W
Transporter Address: Not reported
Transporter City: Not reported
Transporter State: Not reported
Transporter Zip: Not reported
Date Receive: Not reported

GF1168
SSE
1/4-1/2
0.322 mi.
1700 ft.

TAFT TERMINAL
, FL 32824
Site 1 of 8 in cluster GF

ABANDONED MINES 1022840787
N/A

Actual:
95 ft.
Focus Map:
6

ABANDONED MINES:
Mine ID: 0801043
Mine Type: Facility
Mine Status Description: Abandoned
Mine Status Date: 2012-02-16 00:00:00
Coal (C) or Metal (M) Mine: M
Controller ID: 0071891
Controller Name: Vulcan Materials Company
Operator ID: L00354

Map ID
Direction
Distance
Elevation

MAP FINDINGS

Site

Database(s)

EDR ID Number
EPA ID Number

TAFT TERMINAL (Continued)

1022840787

Operator name: Florida Rock Industries Inc
Address of Record Street: 155 East 21st Street
Address of Record PO Box: Not reported
Address of Record City: Jacksonville
Address of Record State: FL
Address of Record Zip Code: 32824
Assessment Address Street: 155 E 21st Street
Assessment Address PO Box: Not reported
Assessment Address City: JACKSONVILLE
Assessment Address State: FL
Assessment Address Zip Code: 32824
Mine Health and Safety Address Street: Not reported
Mine Health and Safety Address PO Box: Not reported
Mine Health and Safety Address City: Not reported
Mine Health and Safety Address State: Not reported
Mine Health and Safety Address Zip Code: Not reported
Latitude: 28.436388
Longitude: -81.373333

GG1169
ESE
1/4-1/2
0.324 mi.
1711 ft.

UNITED STATES COLD STORAGE, INC.
2292 SAND LAKE ROAD
ORLANDO, FL 32809

FL TIER 2 **S107725025**
N/A

Site 1 of 10 in cluster GG

Actual:
102 ft.
Focus Map:
2

TIER 2:
Name: UNITED STATES COLD STORAGE, INC.
Address: 2292 SAND LAKE ROAD
City,State,Zip: ORLANDO, FL 32809

Year: 2014
Facility Id: 4978541
Active Date: Not reported
Inactive Date: Not reported
Sale Pending: Not reported
Original Date: Not reported
PLOT Source: Not reported
Latitude: 28.26585
Longitude: -81.24425
LEPC District: Not reported
Counties: Not reported
SERC: Not reported
Program Level: Not reported
PRIME: Not reported
SIC Code: 4222
SIC Code 2: Not reported
NAICS Code: 49312
Last Modified Date: 01/06/2015
First Submit Date: 01/06/2015
Data Submitted By: Althea Duncan
Company Name: United States Cold Storage, Inc
Comments: Not reported

Contact:
Contact ID: Not reported
Year: 2014
Facility Id: 4978541
Contact Type: Emergency Contact

Map ID
Direction
Distance
Elevation

MAP FINDINGS

Site

Database(s)

EDR ID Number
EPA ID Number

UNITED STATES COLD STORAGE, INC. (Continued)

S107725025

Contact Name: Chad Reeves
Contact Title: Not reported
Contact Phone: 407-709-9190
Contact 24Hr Phone: Not reported
Contact Telephone 2: 407-851-2410
Contact Telephone 3: Not reported
Contact Telephone 4: Not reported
Contact Telephone 5: Not reported
Contact Telephone 6: Not reported
Contact Email: creeves@uscold.com

Name: UNITED STATES COLD STORAGE, INC.
Address: 2292 SAND LAKE ROAD
City,State,Zip: ORLANDO, FL 32809

Year: 2013
Facility Id: 4489506
Active Date: Not reported
Inactive Date: Not reported
Sale Pending: Not reported
Original Date: Not reported
PLOT Source: Not reported
Latitude: 28.26585
Longitude: -81.24425
LEPC District: Not reported
Counties: Not reported
SERC: Not reported
Program Level: Not reported
PRIME: Not reported
SIC Code: 4222
SIC Code 2: Not reported
NAICS Code: 49312
Last Modified Date: 01/06/2015
First Submit Date: 01/17/2014
Data Submitted By: Althea Duncan
Company Name: United States Cold Storage, Inc
Comments: Not reported

Contact:
Contact ID: Not reported
Year: 2013
Facility Id: 4489506
Contact Type: Emergency Contact
Contact Name: Chad Reeves
Contact Title: Not reported
Contact Phone: 407-851-2410
Contact 24Hr Phone: Not reported
Contact Telephone 2: 407-739-6695
Contact Telephone 3: 407-709-9190
Contact Telephone 4: Not reported
Contact Telephone 5: Not reported
Contact Telephone 6: Not reported
Contact Email: creeves@uscold.com

Map ID
Direction
Distance
Elevation

MAP FINDINGS

Site

Database(s)

EDR ID Number
EPA ID Number

UNITED STATES COLD STORAGE, INC. (Continued)

S107725025

Name: UNITED STATES COLD STORAGE, INC.
Address: 2292 SAND LAKE ROAD
City,State,Zip: ORLANDO, FL 32809

Year: 2012
Facility Id: 4031749
Active Date: Not reported
Inactive Date: Not reported
Sale Pending: Not reported
Original Date: Not reported
PLOT Source: Not reported
Latitude: 28.26585
Longitude: -81.24425
LEPC District: Not reported
Counties: Not reported
SERC: Not reported
Program Level: Not reported
PRIME: Not reported
SIC Code: Not reported
SIC Code 2: Not reported
NAICS Code: 49312
Last Modified Date: 01/28/2013
First Submit Date: 01/28/2013
Data Submitted By: Althea Duncan
Company Name: United States Cold Storage, Inc
Comments: Not reported

Contact:

Contact ID: Not reported
Year: 2012
Facility Id: 4031749
Contact Type: Emergency Contact
Contact Name: Chad Reeves
Contact Title: Not reported
Contact Phone: 407-851-2410
Contact 24Hr Phone: Not reported
Contact Telephone 2: 407-709-9190
Contact Telephone 3: 407-851-2410
Contact Telephone 4: Not reported
Contact Telephone 5: Not reported
Contact Telephone 6: Not reported
Contact Email: creeves@uscold.com

Contact ID: Not reported
Year: 2012
Facility Id: 4031749
Contact Type: Secondary
Contact Name: Benjamin Lopez
Contact Title: Not reported
Contact Phone: 407-494-8840
Contact 24Hr Phone: Not reported
Contact Telephone 2: Not reported
Contact Telephone 3: Not reported
Contact Telephone 4: Not reported
Contact Telephone 5: Not reported
Contact Telephone 6: Not reported
Contact Email: creeves@uscold.com

Map ID
Direction
Distance
Elevation

MAP FINDINGS

Site

Database(s)

EDR ID Number
EPA ID Number

UNITED STATES COLD STORAGE, INC. (Continued)

S107725025

Contact ID: Not reported
Year: 2012
Facility Id: 4031749
Contact Type: Owner / Operator
Contact Name: Althea Duncan
Contact Title: Not reported
Contact Phone: 407-568-2233
Contact 24Hr Phone: Not reported
Contact Telephone 2: 407-851-2410
Contact Telephone 3: 407-468-2353
Contact Telephone 4: Not reported
Contact Telephone 5: Not reported
Contact Telephone 6: Not reported
Contact Email: aduncan@uscold.com

Contact ID: Not reported
Year: 2012
Facility Id: 4031749
Contact Type: Secondary
Contact Name: Easton Henry
Contact Title: Not reported
Contact Phone: 407-494-8838
Contact 24Hr Phone: Not reported
Contact Telephone 2: 407-851-2410
Contact Telephone 3: 407-412-5519
Contact Telephone 4: Not reported
Contact Telephone 5: Not reported
Contact Telephone 6: Not reported
Contact Email: creeves@uscold.com

Name: UNITED STATES COLD STORAGE - SAND LAKE ROAD
Address: 2292 SAND LAKE ROAD
City,State,Zip: ORLANDO, FL 32809-

Year: 2012
Facility Id: 4039240
Active Date: Not reported
Inactive Date: Not reported
Sale Pending: Not reported
Original Date: Not reported
PLOT Source: Not reported
Latitude: 28.265850
Longitude: -81.244250
LEPC District: Not reported
Counties: Not reported
SERC: Not reported
Program Level: Not reported
PRIME: Not reported
SIC Code: 4222
SIC Code 2: Not reported
NAICS Code: 49312
Last Modified Date: 02/05/2013
First Submit Date: 01/30/2013
Data Submitted By: Althea Duncan
Company Name: UNITED STATES COLD STORAGE

Map ID
Direction
Distance
Elevation

MAP FINDINGS

Site

Database(s)

EDR ID Number
EPA ID Number

UNITED STATES COLD STORAGE, INC. (Continued)

S107725025

Comments: Not reported

Contact:

Contact ID: Not reported
Year: 2012
Facility Id: 4039240
Contact Type: Secondary
Contact Name: Ben Lopez
Contact Title: Not reported
Contact Phone: 407-851-2410
Contact 24Hr Phone: Not reported
Contact Telephone 2: 407-494-8840
Contact Telephone 3: Not reported
Contact Telephone 4: Not reported
Contact Telephone 5: Not reported
Contact Telephone 6: Not reported
Contact Email: creeves@uscold.com

Contact ID: Not reported
Year: 2012
Facility Id: 4039240
Contact Type: Owner / Operator
Contact Name: Althea Duncan
Contact Title: Not reported
Contact Phone: 407-568-2233
Contact 24Hr Phone: Not reported
Contact Telephone 2: 407-851-2410
Contact Telephone 3: 407-468-2353
Contact Telephone 4: Not reported
Contact Telephone 5: Not reported
Contact Telephone 6: Not reported
Contact Email: aduncan@uscold.com

Contact ID: Not reported
Year: 2012
Facility Id: 4039240
Contact Type: Tier II Emergency 24 Hour Contact
Contact Name: Chad Reeves
Contact Title: Not reported
Contact Phone: Not reported
Contact 24Hr Phone: Not reported
Contact Telephone 2: Not reported
Contact Telephone 3: Not reported
Contact Telephone 4: Not reported
Contact Telephone 5: Not reported
Contact Telephone 6: Not reported
Contact Email: creeves@uscold.com

Contact ID: Not reported
Year: 2012
Facility Id: 4039240
Contact Type: Secondary
Contact Name: Easton Henry
Contact Title: Not reported
Contact Phone: 407-412-5519
Contact 24Hr Phone: Not reported
Contact Telephone 2: 407-851-2410
Contact Telephone 3: 407-494-8838

Map ID
Direction
Distance
Elevation

MAP FINDINGS

Site

Database(s)

EDR ID Number
EPA ID Number

UNITED STATES COLD STORAGE, INC. (Continued)

S107725025

Contact Telephone 4: Not reported
Contact Telephone 5: Not reported
Contact Telephone 6: Not reported
Contact Email: creeves@uscold.com

Name: UNITED STATES COLD STORAGE - SAND LAKE ROAD
Address: 2292 SAND LAKE ROAD
City,State,Zip: ORLANDO, FL 32809-

Year: 2010
Facility Id: Not reported
Active Date: Not reported
Inactive Date: Not reported
Sale Pending: Not reported
Original Date: Not reported
PLOT Source: Not reported
Latitude: 28.26585
Longitude: 81.24
LEPC District: Not reported
Counties: Not reported
SERC: Not reported
Program Level: Not reported
PRIME: Not reported
SIC Code: Not reported
SIC Code 2: Not reported
NAICS Code: Not reported
Last Modified Date: Not reported
First Submit Date: Not reported
Data Submitted By: Not reported
Company Name: Not reported
Comments: Not reported

Chemical Code: 7664939
Chemical Name: Sulfuric acid
Chemical State: LIQUID
Location Name: Entire Facility
Container Code: R
Pressure Code: 1
Temperature Code: 4
Average Quantity: 7130
Maximum Quantity: 7130
Days On Site: 365

Name: UNITED STATES COLD STORAGE - SAND LAKE ROAD
Address: 2292 SAND LAKE ROAD
City,State,Zip: ORLANDO, FL 32809-

Year: 2010
Facility Id: Not reported
Active Date: Not reported
Inactive Date: Not reported
Sale Pending: Not reported
Original Date: Not reported
PLOT Source: Not reported
Latitude: 28.26585

Map ID
Direction
Distance
Elevation

MAP FINDINGS

Site

Database(s)

EDR ID Number
EPA ID Number

UNITED STATES COLD STORAGE, INC. (Continued)

S107725025

Longitude: 81.24
LEPC District: Not reported
Counties: Not reported
SERC: Not reported
Program Level: Not reported
PRIME: Not reported
SIC Code: Not reported
SIC Code 2: Not reported
NAICS Code: Not reported
Last Modified Date: Not reported
First Submit Date: Not reported
Data Submitted By: Not reported
Company Name: Not reported
Comments: Not reported

Chemical Code: 7664417
Chemical Name: Ammonia (anhydrous)
Chemical State: GAS
Location Name: Entire Facility
Container Code: C
Pressure Code: 2
Temperature Code: 6
Average Quantity: 11725
Maximum Quantity: 11725
Days On Site: 365

Name: UNITED STATES COLD STORAGE - SAND LAKE ROAD
Address: 2292 SAND LAKE ROAD
City,State,Zip: ORLANDO, FL 32809-

Year: 2010
Facility Id: Not reported
Active Date: Not reported
Inactive Date: Not reported
Sale Pending: Not reported
Original Date: Not reported
PLOT Source: Not reported
Latitude: 28.26585
Longitude: 81.24
LEPC District: Not reported
Counties: Not reported
SERC: Not reported
Program Level: Not reported
PRIME: Not reported
SIC Code: Not reported
SIC Code 2: Not reported
NAICS Code: Not reported
Last Modified Date: Not reported
First Submit Date: Not reported
Data Submitted By: Not reported
Company Name: Not reported
Comments: Not reported

Chemical Code: 7439921
Chemical Name: Lead
Chemical State: SOLID
Location Name: Entire Facility

Map ID
Direction
Distance
Elevation

MAP FINDINGS

Site

Database(s)

EDR ID Number
EPA ID Number

UNITED STATES COLD STORAGE, INC. (Continued)

S107725025

Container Code: R
Pressure Code: 1
Temperature Code: 4
Average Quantity: 35650
Maximum Quantity: 35650
Days On Site: 365

Name: UNITED STATES COLD STORAGE - SAND LAKE ROAD
Address: 2292 SAND LAKE ROAD
City,State,Zip: ORLANDO, FL 32809
Year: Not reported
Facility Id: Not reported
Active Date: 01/01/1990
Inactive Date: Not reported
Sale Pending: False
Original Date: 04/23/2001
PLOT Source: Address
Latitude: 28.449440
Longitude: -81.411670
LEPC District: 6
Counties: Volusia, Seminole, Osceola, Orange, Lake, Brevard,
SERC: 3889
Program Level: 3
PRIME: 734
SIC Code: 4222
SIC Code 2: Not reported
NAICS Code: 49312

Other Chemical Data:

Report Year: 2001
Tier 2 Report ID: 71457
Chemical ID: 90657
CAS Number: 7664417
Chemical Name: AMMONIA
Chemical Date: 1/2/1972
Average Amount: 3
Maximum Amount: 3750
Location ID: 282930
Chemical State: GAS
Mixture: False
Mixture Percent: 100.00
Container: CONV
Pressure: CONV
Temperature: CONV
Average Amount: 3
Maximum Amount: 3750
Days on Site: 365
Site Plan: False
Site Plan Document: Not reported
Private Location: False
Location: Not reported

Report Year: 1993
Tier 2 Report ID: 1888
Chemical ID: 45589
CAS Number: 7664417
Chemical Name: AMMONIA

Map ID
Direction
Distance
Elevation

MAP FINDINGS

Site

Database(s)

EDR ID Number
EPA ID Number

UNITED STATES COLD STORAGE, INC. (Continued)

S107725025

Chemical Date: 1/2/1972
Average Amount: 3
Maximum Amount: 3750
Location ID: 152274
Chemical State: GAS
Mixture: False
Mixture Percent: 100.00
Containter: CONV
Pressure: CONV
Temperature: CONV
Average Amount: 3
Maximum Amount: 3750
Days on Site: 365
Site Plan: False
Site Plan Document: Not reported
Private Location: False
Location: Not reported

Report Year: 1994
Tier 2 Report ID: 10130
Chemical ID: 45588
CAS Number: 7664417
Chemical Name: AMMONIA
Chemical Date: 1/2/1972
Average Amount: 3
Maximum Amount: 3750
Location ID: 166671
Chemical State: GAS
Mixture: False
Mixture Percent: 100.00
Containter: CONV
Pressure: CONV
Temperature: CONV
Average Amount: 3
Maximum Amount: 3750
Days on Site: 365
Site Plan: False
Site Plan Document: Not reported
Private Location: False
Location: Not reported

Report Year: 1995
Tier 2 Report ID: 18604
Chemical ID: 45587
CAS Number: 7664417
Chemical Name: AMMONIA
Chemical Date: 1/2/1972
Average Amount: 3
Maximum Amount: 3750
Location ID: 181677
Chemical State: GAS
Mixture: False
Mixture Percent: 100.00
Containter: CONV
Pressure: CONV

Map ID
Direction
Distance
Elevation

MAP FINDINGS

Site

Database(s)

EDR ID Number
EPA ID Number

UNITED STATES COLD STORAGE, INC. (Continued)

S107725025

Temperature: CONV
Average Amount: 3
Maximum Amount: 3750
Days on Site: 365
Site Plan: False
Site Plan Document: Not reported
Private Location: False
Location: Not reported

Report Year: 1996
Tier 2 Report ID: 27121
Chemical ID: 45586
CAS Number: 7664417
Chemical Name: AMMONIA
Chemical Date: 1/2/1972
Average Amount: 3
Maximum Amount: 3750
Location ID: 196975
Chemical State: LIQUID
Mixture: False
Mixture Percent: 100.00
Container: CONV
Pressure: CONV
Temperature: CONV
Average Amount: 3
Maximum Amount: 3750
Days on Site: 365
Site Plan: False
Site Plan Document: Not reported
Private Location: False
Location: Not reported

Report Year: 1997
Tier 2 Report ID: 35729
Chemical ID: 45585
CAS Number: 7664417
Chemical Name: AMMONIA
Chemical Date: 1/2/1972
Average Amount: 3
Maximum Amount: 3750
Location ID: 212495
Chemical State: LIQUID
Mixture: False
Mixture Percent: 100.00
Container: CONV
Pressure: CONV
Temperature: CONV
Average Amount: 3
Maximum Amount: 3750
Days on Site: 365
Site Plan: False
Site Plan Document: Not reported
Private Location: False
Location: Not reported

Map ID
Direction
Distance
Elevation

MAP FINDINGS

Site

Database(s)

EDR ID Number
EPA ID Number

UNITED STATES COLD STORAGE, INC. (Continued)

S107725025

Report Year: 1998
Tier 2 Report ID: 44389
Chemical ID: 45584
CAS Number: 7664417
Chemical Name: AMMONIA
Chemical Date: 1/2/1972
Average Amount: 3
Maximum Amount: 3750
Location ID: 228882
Chemical State: GAS
Mixture: False
Mixture Percent: 100.00
Container: CONV
Pressure: CONV
Temperature: CONV
Average Amount: 3
Maximum Amount: 3750
Days on Site: 365
Site Plan: False
Site Plan Document: Not reported
Private Location: False
Location: Not reported

Report Year: 1999
Tier 2 Report ID: 53177
Chemical ID: 45583
CAS Number: 7664417
Chemical Name: AMMONIA
Chemical Date: 1/2/1972
Average Amount: 3
Maximum Amount: 3750
Location ID: 245785
Chemical State: GAS
Mixture: False
Mixture Percent: 100.00
Container: CONV
Pressure: CONV
Temperature: CONV
Average Amount: 3
Maximum Amount: 3750
Days on Site: 365
Site Plan: False
Site Plan Document: Not reported
Private Location: False
Location: Not reported

Report Year: 2000
Tier 2 Report ID: 62296
Chemical ID: 45582
CAS Number: 7664417
Chemical Name: AMMONIA
Chemical Date: 1/2/1972
Average Amount: 3
Maximum Amount: 3750
Location ID: 263866

Map ID
Direction
Distance
Elevation

MAP FINDINGS

Site

Database(s)

EDR ID Number
EPA ID Number

UNITED STATES COLD STORAGE, INC. (Continued)

S107725025

Chemical State: GAS
Mixture: False
Mixture Percent: 100.00
Container: CONV
Pressure: CONV
Temperature: CONV
Average Amount: 3
Maximum Amount: 3750
Days on Site: 365
Site Plan: False
Site Plan Document: Not reported
Private Location: False
Location: Not reported

Report Year: 2008
Tier 2 Report ID: 106383
Chemical ID: 307898
CAS Number: 7439921
Chemical Name: Lead
Chemical Date: 2/19/2009
Average Amount: 4
Maximum Amount: 35650
Location ID: 504648
Chemical State: Solid
Mixture: True
Mixture Percent: .00
Container: R - OTHER
Pressure: 1 - AMBIENT PRESSURE
Temperature: 4 - AMBIENT TEMPERATURE
Average Amount: 4
Maximum Amount: 35650
Days on Site: 365
Site Plan: True
Site Plan Document: Not reported
Private Location: False
Location: IN BATTERIES IN CHARGING ROOM WEST SIDE OF BUILDING

Report Year: 2008
Tier 2 Report ID: 106383
Chemical ID: 307896
CAS Number: 7664939
Chemical Name: Sulfuric acid
Chemical Date: 2/19/2009
Average Amount: 3
Maximum Amount: 7130
Location ID: 504645
Chemical State: Liquid
Mixture: True
Mixture Percent: .00
Container: R - OTHER
Pressure: 1 - AMBIENT PRESSURE
Temperature: 4 - AMBIENT TEMPERATURE
Average Amount: 3
Maximum Amount: 7130
Days on Site: 365

Map ID
Direction
Distance
Elevation

MAP FINDINGS

Site

Database(s)

EDR ID Number
EPA ID Number

UNITED STATES COLD STORAGE, INC. (Continued)

S107725025

Site Plan: True
Site Plan Document: Not reported
Private Location: False
Location: IN BATTERIES IN CHARGING ROOM WEST SIDE OF BUILDING

Report Year: 2008
Tier 2 Report ID: 106383
Chemical ID: 307895
CAS Number: 7664417
Chemical Name: Ammonia (anhydrous)
Chemical Date: 2/19/2009
Average Amount: 4
Maximum Amount: 11725
Location ID: 504644
Chemical State: Gas
Mixture: False
Mixture Percent: 100.00
Container: C - TANK INSIDE BUILDING
Pressure: 2 - GREATER THAN AMBIENT PRESSURE
Temperature: 6 - LESS THAN AMBIENT TEMPERATURE
Average Amount: 4
Maximum Amount: 11725
Days on Site: 365
Site Plan: True
Site Plan Document: Not reported
Private Location: False
Location: REFRIGERATED WAREHOUSE THROUGHOUT FACILITY AND ENGINE ROOM WEST SIDE OF BUILDING.

Report Year: 2007
Tier 2 Report ID: 102866
Chemical ID: 289346
CAS Number: 7439921
Chemical Name: Lead
Chemical Date: 3/20/2008
Average Amount: 3
Maximum Amount: 35650
Location ID: 479460
Chemical State: Solid
Mixture: True
Mixture Percent: .00
Container: R - OTHER
Pressure: 1 - AMBIENT PRESSURE
Temperature: 4 - AMBIENT TEMPERATURE
Average Amount: 3
Maximum Amount: 35650
Days on Site: 365
Site Plan: True
Site Plan Document: Not reported
Private Location: False
Location: IN BATTERIES IN CHARGING ROOM WEST SIDE OF BUILDING.

Report Year: 2007
Tier 2 Report ID: 102866

Map ID
Direction
Distance
Elevation

MAP FINDINGS

Site

Database(s)

EDR ID Number
EPA ID Number

UNITED STATES COLD STORAGE, INC. (Continued)

S107725025

Chemical ID: 289344
CAS Number: 7664939
Chemical Name: Sulfuric acid
Chemical Date: 3/20/2008
Average Amount: 3
Maximum Amount: 7130
Location ID: 479459
Chemical State: Liquid
Mixture: True
Mixture Percent: .00
Container: R - OTHER
Pressure: 1 - AMBIENT PRESSURE
Temperature: 4 - AMBIENT TEMPERATURE
Average Amount: 3
Maximum Amount: 7130
Days on Site: 365
Site Plan: True
Site Plan Document: Not reported
Private Location: False
Location: IN BATTERIES IN CHARGING ROOM WEST SIDE OF BUILDING

Report Year: 2007
Tier 2 Report ID: 102866
Chemical ID: 289343
CAS Number: 7664417
Chemical Name: Ammonia (anhydrous)
Chemical Date: 3/20/2008
Average Amount: 4
Maximum Amount: 11725
Location ID: 479458
Chemical State: Gas
Mixture: True
Mixture Percent: .00
Container: C - TANK INSIDE BUILDING
Pressure: 2 - GREATER THAN AMBIENT PRESSURE
Temperature: 6 - LESS THAN AMBIENT TEMPERATURE
Average Amount: 4
Maximum Amount: 11725
Days on Site: 365
Site Plan: True
Site Plan Document: Not reported
Private Location: False
Location: REFRIGERATED WAREHOUSE THROUGHOUT FACILITY AND ENGINE ROOM WEST SIDE OF BUILDING.

Report Year: 2006
Tier 2 Report ID: 96289
Chemical ID: 252286
CAS Number: 7439921
Chemical Name: Lead
Chemical Date: 2/8/2007
Average Amount: 4
Maximum Amount: 35650
Location ID: 431852
Chemical State: Solid

Map ID
Direction
Distance
Elevation

MAP FINDINGS

Site

Database(s)

EDR ID Number
EPA ID Number

UNITED STATES COLD STORAGE, INC. (Continued)

S107725025

Mixture: True
Mixture Percent: .00
Container: R - OTHER
Pressure: 1 - AMBIENT PRESSURE
Temperature: 4 - AMBIENT TEMPERATURE
Average Amount: 4
Maximum Amount: 35650
Days on Site: 365
Site Plan: True
Site Plan Document: Not reported
Private Location: False
Location: IN BATTERIES IN CHARGING ROOM WEST SIDE OF BLDG

Report Year: 2006
Tier 2 Report ID: 96289
Chemical ID: 252285
CAS Number: 7664939
Chemical Name: Sulfuric acid
Chemical Date: 2/8/2007
Average Amount: 3
Maximum Amount: 7130
Location ID: 431851
Chemical State: Liquid
Mixture: True
Mixture Percent: .00
Container: R - OTHER
Pressure: 1 - AMBIENT PRESSURE
Temperature: 4 - AMBIENT TEMPERATURE
Average Amount: 3
Maximum Amount: 7130
Days on Site: 365
Site Plan: True
Site Plan Document: Not reported
Private Location: False
Location: IN BATTERIES IN CHARGING ROOM WEST SIDE OF BLDG

Report Year: 2006
Tier 2 Report ID: 96289
Chemical ID: 252283
CAS Number: 7664417
Chemical Name: Ammonia (anhydrous)
Chemical Date: 2/8/2007
Average Amount: 4
Maximum Amount: 11725
Location ID: 431850
Chemical State: Gas
Mixture: False
Mixture Percent: 100.00
Container: C - TANK INSIDE BUILDING
Pressure: 2 - GREATER THAN AMBIENT PRESSURE
Temperature: 6 - LESS THAN AMBIENT TEMPERATURE
Average Amount: 4
Maximum Amount: 11725
Days on Site: 365
Site Plan: True

Map ID
Direction
Distance
Elevation

MAP FINDINGS

Site

Database(s)

EDR ID Number
EPA ID Number

UNITED STATES COLD STORAGE, INC. (Continued)

S107725025

Site Plan Document: Not reported
Private Location: False
Location: REFRIGERATED WAREHOUSE THROUGHOUT FACILITY AND ENGINE ROOM WEST SIDE OF BLDG

Report Year: 2005
Tier 2 Report ID: 92314
Chemical ID: 228053
CAS Number: 7439921
Chemical Name: Lead
Chemical Date: 3/2/2006
Average Amount: 4
Maximum Amount: 35620
Location ID: 399820
Chemical State: Solid
Mixture: True
Mixture Percent: .00
Container: R - OTHER
Pressure: 1 - AMBIENT PRESSURE
Temperature: 4 - AMBIENT TEMPERATURE
Average Amount: 4
Maximum Amount: 35620
Days on Site: 365
Site Plan: True
Site Plan Document: Not reported
Private Location: False
Location: IN BATTERIES IN CHARGING ROOM WEST SIDE OF BLDG

Report Year: 2005
Tier 2 Report ID: 92314
Chemical ID: 228052
CAS Number: 7664939
Chemical Name: Sulfuric acid
Chemical Date: 3/2/2006
Average Amount: 3
Maximum Amount: 7130
Location ID: 399819
Chemical State: Liquid
Mixture: True
Mixture Percent: .00
Container: R - OTHER
Pressure: 1 - AMBIENT PRESSURE
Temperature: 4 - AMBIENT TEMPERATURE
Average Amount: 3
Maximum Amount: 7130
Days on Site: 365
Site Plan: True
Site Plan Document: Not reported
Private Location: False
Location: IN BATTERIES IN CHARGING ROOM WEST SIDE OF BLDG

Report Year: 2005
Tier 2 Report ID: 92314
Chemical ID: 228051

Map ID
Direction
Distance
Elevation

MAP FINDINGS

Site

Database(s)

EDR ID Number
EPA ID Number

UNITED STATES COLD STORAGE, INC. (Continued)

S107725025

CAS Number: 7664417
Chemical Name: Ammonia (anhydrous)
Chemical Date: 3/2/2006
Average Amount: 4
Maximum Amount: 11725
Location ID: 399818
Chemical State: Gas
Mixture: False
Mixture Percent: 100.00
Container: C - TANK INSIDE BUILDING
Pressure: 2 - GREATER THAN AMBIENT PRESSURE
Temperature: 6 - LESS THAN AMBIENT TEMPERATURE
Average Amount: 4
Maximum Amount: 11725
Days on Site: 365
Site Plan: True
Site Plan Document: Not reported
Private Location: False
Location: REFRIGERATED WAREHOUSE THROUGHOUT FACILITY AND ENGINE ROOM WEST SIDE OF BLDG

Report Year: 2004
Tier 2 Report ID: 88677
Chemical ID: 212068
CAS Number: 7439921
Chemical Name: Lead
Chemical Date: 5/6/2005
Average Amount: 4
Maximum Amount: 35650
Location ID: 379382
Chemical State: Solid
Mixture: True
Mixture Percent: .00
Container: R - OTHER
Pressure: 1 - AMBIENT PRESSURE
Temperature: 4 - AMBIENT TEMPERATURE
Average Amount: 4
Maximum Amount: 35650
Days on Site: 365
Site Plan: False
Site Plan Document: Not reported
Private Location: False
Location: IN BATTERIES IN CHARGING ROOM WEST SIDE OF BLDG

Report Year: 2004
Tier 2 Report ID: 88677
Chemical ID: 212067
CAS Number: 7664939
Chemical Name: Sulfuric acid
Chemical Date: 5/6/2005
Average Amount: 3
Maximum Amount: 7130
Location ID: 379381
Chemical State: Liquid
Mixture: True

Map ID
Direction
Distance
Elevation

MAP FINDINGS

Site

Database(s)

EDR ID Number
EPA ID Number

UNITED STATES COLD STORAGE, INC. (Continued)

S107725025

Mixture Percent: .00
Container: R - OTHER
Pressure: 1 - AMBIENT PRESSURE
Temperature: 4 - AMBIENT TEMPERATURE
Average Amount: 3
Maximum Amount: 7130
Days on Site: 365
Site Plan: False
Site Plan Document: Not reported
Private Location: False
Location: IN BATTERIES IN CHARGING ROOM WEST SIDE OF BLDG

Report Year: 2004
Tier 2 Report ID: 88677
Chemical ID: 212066
CAS Number: 7664417
Chemical Name: Ammonia (anhydrous)
Chemical Date: 5/6/2005
Average Amount: 4
Maximum Amount: 11725
Location ID: 379380
Chemical State: Gas
Mixture: False
Mixture Percent: 100.00
Container: C - TANK INSIDE BUILDING
Pressure: 2 - GREATER THAN AMBIENT PRESSURE
Temperature: 6 - LESS THAN AMBIENT TEMPERATURE
Average Amount: 4
Maximum Amount: 11725
Days on Site: 365
Site Plan: False
Site Plan Document: Not reported
Private Location: False
Location: REFRIGERATED WAREHOUSE THROUGHOUT FACILITY AND ENGINE ROOM WEST SIDE OF BLDG

Report Year: 2003
Tier 2 Report ID: 85017
Chemical ID: 188636
CAS Number: 7664939
Chemical Name: Sulfuric acid
Chemical Date: 1/2/1972
Average Amount: 3
Maximum Amount: 7130
Location ID: 348746
Chemical State: Liquid
Mixture: True
Mixture Percent: .00
Container: R - OTHER
Pressure: 1 - AMBIENT PRESSURE
Temperature: 4 - AMBIENT TEMPERATURE
Average Amount: 3
Maximum Amount: 7130
Days on Site: 365
Site Plan: False

Map ID
Direction
Distance
Elevation

MAP FINDINGS

Site

Database(s)

EDR ID Number
EPA ID Number

UNITED STATES COLD STORAGE, INC. (Continued)

S107725025

Site Plan Document: Not reported
Private Location: False
Location: IN BATTERIES IN CHARGING ROOM WEST SIDE OF BUILDING

Report Year: 2003
Tier 2 Report ID: 85017
Chemical ID: 188635
CAS Number: 7664417
Chemical Name: Ammonia (anhydrous)
Chemical Date: 1/2/1972
Average Amount: 3
Maximum Amount: 3750
Location ID: 348745
Chemical State: Gas
Mixture: False
Mixture Percent: 100.00
Container: C - TANK INSIDE BUILDING
Pressure: 2 - GREATER THAN AMBIENT PRESSURE
Temperature: 6 - LESS THAN AMBIENT TEMPERATURE
Average Amount: 3
Maximum Amount: 3750
Days on Site: 365
Site Plan: False
Site Plan Document: Not reported
Private Location: False
Location: ENGINE ROOM WEST SIDE OF BUILDING

Report Year: 2002
Tier 2 Report ID: 79731
Chemical ID: 155594
CAS Number: 7664939
Chemical Name: Sulfuric acid
Chemical Date: 1/2/1972
Average Amount: 3
Maximum Amount: 7130
Location ID: 307656
Chemical State: Liquid
Mixture: True
Mixture Percent: .00
Container: R - OTHER
Pressure: 1 - AMBIENT PRESSURE
Temperature: 4 - AMBIENT TEMPERATURE
Average Amount: 3
Maximum Amount: 7130
Days on Site: 365
Site Plan: False
Site Plan Document: Not reported
Private Location: False
Location: IN BATTERIES IN CHARGING ROOM WEST SIDE OF BUILDING.

Report Year: 2002
Tier 2 Report ID: 79731
Chemical ID: 155593
CAS Number: 7664417

Map ID
Direction
Distance
Elevation

MAP FINDINGS

Site

Database(s)

EDR ID Number
EPA ID Number

UNITED STATES COLD STORAGE, INC. (Continued)

S107725025

Chemical Name: Ammonia (anhydrous)
Chemical Date: 1/2/1972
Average Amount: 3
Maximum Amount: 3750
Location ID: 307655
Chemical State: Gas
Mixture: False
Mixture Percent: 100.00
Container: C - TANK INSIDE BUILDING
Pressure: 2 - GREATER THAN AMBIENT PRESSURE
Temperature: 6 - LESS THAN AMBIENT TEMPERATURE
Average Amount: 3
Maximum Amount: 3750
Days on Site: 365
Site Plan: False
Site Plan Document: Not reported
Private Location: False
Location: ENGINE ROOM WEST SIDE OF BUILDING.

Report Year: 2001
Tier 2 Report ID: 71457
Chemical ID: 138843
CAS Number: 7664939
Chemical Name: Sulfuric acid
Chemical Date: 1/2/1972
Average Amount: 3
Maximum Amount: 7130
Location ID: 282931
Chemical State: LIQUID
Mixture: False
Mixture Percent: 100.00
Container: CONV
Pressure: CONV
Temperature: CONV
Average Amount: 3
Maximum Amount: 7130
Days on Site: 365
Site Plan: False
Site Plan Document: Not reported
Private Location: False
Location: Not reported

Report Year: 1998
Tier 2 Report ID: 44389
Chemical ID: 138842
CAS Number: 7664939
Chemical Name: Sulfuric acid
Chemical Date: 1/2/1972
Average Amount: 3
Maximum Amount: 7130
Location ID: 228883
Chemical State: LIQUID
Mixture: False
Mixture Percent: 100.00
Container: CONV

Map ID
Direction
Distance
Elevation

MAP FINDINGS

Site

Database(s)

EDR ID Number
EPA ID Number

UNITED STATES COLD STORAGE, INC. (Continued)

S107725025

Pressure: CONV
Temperature: CONV
Average Amount: 3
Maximum Amount: 7130
Days on Site: 365
Site Plan: False
Site Plan Document: Not reported
Private Location: False
Location: Not reported

Report Year: 1995
Tier 2 Report ID: 18604
Chemical ID: 138841
CAS Number: 7664939
Chemical Name: Sulfuric acid
Chemical Date: 1/2/1972
Average Amount: 3
Maximum Amount: 8500
Location ID: 181678
Chemical State: LIQUID
Mixture: False
Mixture Percent: 100.00
Container: CONV
Pressure: CONV
Temperature: CONV
Average Amount: 3
Maximum Amount: 8500
Days on Site: 365
Site Plan: False
Site Plan Document: Not reported
Private Location: False
Location: Not reported

Report Year: 2000
Tier 2 Report ID: 62296
Chemical ID: 138840
CAS Number: 7664939
Chemical Name: Sulfuric acid
Chemical Date: 1/2/1972
Average Amount: 3
Maximum Amount: 7130
Location ID: 263867
Chemical State: LIQUID
Mixture: False
Mixture Percent: 100.00
Container: CONV
Pressure: CONV
Temperature: CONV
Average Amount: 3
Maximum Amount: 7130
Days on Site: 365
Site Plan: False
Site Plan Document: Not reported
Private Location: False
Location: Not reported

Map ID
Direction
Distance
Elevation

MAP FINDINGS

Site

Database(s)

EDR ID Number
EPA ID Number

UNITED STATES COLD STORAGE, INC. (Continued)

S107725025

Report Year: 1996
Tier 2 Report ID: 27121
Chemical ID: 138839
CAS Number: 7664939
Chemical Name: Sulfuric acid
Chemical Date: 1/2/1972
Average Amount: 3
Maximum Amount: 8500
Location ID: 196976
Chemical State: LIQUID
Mixture: False
Mixture Percent: 100.00
Container: CONV
Pressure: CONV
Temperature: CONV
Average Amount: 3
Maximum Amount: 8500
Days on Site: 365
Site Plan: False
Site Plan Document: Not reported
Private Location: False
Location: Not reported

Report Year: 1999
Tier 2 Report ID: 53177
Chemical ID: 138838
CAS Number: 7664939
Chemical Name: Sulfuric acid
Chemical Date: 1/2/1972
Average Amount: 3
Maximum Amount: 7130
Location ID: 245786
Chemical State: LIQUID
Mixture: False
Mixture Percent: 100.00
Container: CONV
Pressure: CONV
Temperature: CONV
Average Amount: 3
Maximum Amount: 7130
Days on Site: 365
Site Plan: False
Site Plan Document: Not reported
Private Location: False
Location: Not reported

Report Year: 1997
Tier 2 Report ID: 35729
Chemical ID: 138837
CAS Number: 7664939
Chemical Name: Sulfuric acid
Chemical Date: 1/2/1972
Average Amount: 3
Maximum Amount: 8500
Location ID: 212496

Map ID
Direction
Distance
Elevation

MAP FINDINGS

Site

Database(s)

EDR ID Number
EPA ID Number

UNITED STATES COLD STORAGE, INC. (Continued)

S107725025

Chemical State: LIQUID
Mixture: False
Mixture Percent: 100.00
Containter: CONV
Pressure: CONV
Temperature: CONV
Average Amount: 3
Maximum Amount: 8500
Days on Site: 365
Site Plan: False
Site Plan Document: Not reported
Private Location: False
Location: Not reported

Company Info:

Company Name: UNITED STATES COLD STORAGE
Company Address: 2292 SAND LAKE ROAD
Company City,St,Zip: ORLANDO, FL 32809-
Company Phone: 407-851-2410
Company Fax: Not reported
Company Email: Not reported
FEI Number: 111618557
Comany Contact Name: CHAD REEVES
Cmpny Contact Phone: 407-851-2410
Reduced Fees: False
Exempt Fees: False
Electronic Filing: True
Employee: Not reported
Comments: 12-7-04: PER CALL TO JAMES MARRELLA, MIAMI AND ORLANDO SITES HAVE
SAME FEI# BUT WANTS SET UP AS TWO SEPARATE PRIME SERCS WITH SEPARATE
FEES. DC

County: ORANGE
SEC302: True
Active Date: 1/1/1990
Inactive Date: Not reported
Old HMIS Date: 12/28/1988
Visit for 2001: True
Visit for 2002: False
Visit for 2003: True
Visit for 2004: False
Visit for 2005: True
Site Visit Date: Not reported

MAP FINDINGS

Map ID
Direction
Distance
Elevation

Site

Database(s)

EDR ID Number
EPA ID Number

GG1170 **UNITED STATES COLD STORAGE,SAND LAKE**
ESE **2292 SANDLAKE RD**
1/4-1/2 **ORLANDO, FL 32809**
0.324 mi.
1711 ft. **Site 2 of 10 in cluster GG**

FINDS **1016091731**
ECHO **N/A**

Actual: **FINDS:**
102 ft.

Focus Map: Registry ID: 110005636552
2

Environmental Interest/Information System
 US National Pollutant Discharge Elimination System (NPDES) module of the Compliance Information System (ICIS) tracks surface water permits issued under the Clean Water Act. Under NPDES, all facilities that discharge pollutants from any point source into waters of the United States are required to obtain a permit. The permit will likely contain limits on what can be discharged, impose monitoring and reporting requirements, and include other provisions to ensure that the discharge does not adversely affect water quality.

RCRAInfo is a national information system that supports the Resource Conservation and Recovery Act (RCRA) program through the tracking of events and activities related to facilities that generate, transport, and treat, store, or dispose of hazardous waste. RCRAInfo allows RCRA program staff to track the notification, permit, compliance, and corrective action activities required under RCRA.

US EPA Risk Management Plan (RMP) database stores the risk management plans reported by companies that handle, manufacture, use, or store certain flammable or toxic substances, as required under section 112(r) of the Clean Air Act (CAA).

Florida Environmental System Today Application (FIESTA) Data Maintenance (FDM) system maintains entity, environmental interest and affiliation data for the State of Florida.

[Click this hyperlink](#) while viewing on your computer to access additional FINDS: detail in the EDR Site Report.

ECHO:
 Envid: 1016091731
 Registry ID: 110005636552
 DFR URL: <http://echo.epa.gov/detailed-facility-report?fid=110005636552>

GG1171 **2292 SANDLAKE ROAD**
ESE **ORLANDO, FL 32809**
1/4-1/2
0.324 mi.
1711 ft. **Site 3 of 10 in cluster GG**

ERNS **2004738590**
N/A

Actual: [Click this hyperlink](#) while viewing on your computer to access
102 ft. additional ERNS detail in the EDR Site Report.

Focus Map:
2

Map ID
Direction
Distance
Elevation

MAP FINDINGS

Site

Database(s)

EDR ID Number
EPA ID Number

GG1172 QUIRCH FOODS FL Financial Assurance S118742221
ESE 2292 SAND LAKE RD N/A
1/4-1/2 ORLANDO, FL 32809
0.324 mi.
1711 ft. Site 4 of 10 in cluster GG

Actual: FL Financial Assurance 3:
102 ft. Region: 3
Focus Map: Facility ID: 9814964
2 Facility Phone: 7864020668
Facility Status: OPEN
Facility Type: C
Type Description: Fuel user/Non-retail
DEP CO: C
Financial Responsibility: INSURANCE
Insurance Company: AIG
Effective Date: 02/16/2016
Expire Date: 02/16/2017
Owner ID: 77890
Owner Name: QUIRCH FOODS LLC
Owner Address: 2701 LEJEUNE RD 12TH FL
Owner Address2: Not reported
Owner City,St,Zip: MIAMI, FL 33134
Contact: ALEX PAREDES
Resp Party Phone: 3056913535

GG1173 UNITED STATES COLD STORAGE,SAND LAKE RMP 1011840918
ESE 2292 SAND LAKE ROAD N/A
1/4-1/2 ORLANDO, FL 32809
0.324 mi.
1711 ft. Site 5 of 10 in cluster GG

Actual: RMP:
102 ft. Facility ID: 4576
Focus Map: LEPC city: District 6 LEPC
2 Facility decimal latitude: 28.449583
Facility decimal longitude: -81.411806
Is facility in county box: T
LatLong method: I4
LatLong description: PG
Home page web address: Not reported
Facility telephone: Not reported
Facility email: Not reported
Facility DUNS #: 96651070
Parent's name: United States Cold Storage, Inc.
Partner's name: Not reported
Parent's DUNS #: 1215136
Partner's DUNS #: 0
Operator's name: George Wandzilak
Operator's telephone: 4078512410
Operator's address: 2292 Sand Lake Road
Operators City,St,Zip: Orlando, FL 32809
RMP implementation contact: George Wandzilak
RMP contact title: V.P./General Manager
Emergency contact: David Bushie
Emergency contact title: Chief Engineer
Emergency contact telephone: 4078512410
24 hour emergency telephone: 4078770961
Emergency contact ext/pin #: Not reported
Number of full time employees: 25

Map ID
Direction
Distance
Elevation

MAP FINDINGS

Site

Database(s)

EDR ID Number
EPA ID Number

UNITED STATES COLD STORAGE,SAND LAKE (Continued)

1011840918

EPA ID: Not reported
Facility ID provided by CEPPPO: 100000056226
Is facility covered by OSHA PSM: T
Is facility covered by EPCRA 302: T
Is fac. covered by CAA Title V 112(2): F
Clean air op. permit/State ID: Not reported
Last safety insp. dat: Not reported
Inspected by: Never had one
Is it OSHA approved with star/merit ranking: False
Will RMP involve predictive filing: False
Submission type: First Time
RMP description: Ammonia Refrigeration System
Facility has no accident hist. recs: True
Foreign owner's address: Not reported
Foreign owner's zip: Not reported
Foreign owner's country: Not reported
Claim # of employees as CBI: False
Date RMP accepted by EPA: 1999-06-24 00:00:00
Date of error Report: Not reported
Date RMP received: 1999-06-18 00:00:00
Does RMP contain graphics files: False
Does RMP contain attachments: False
Was certification letter received: True
RMP submission method: RMP*Submit
Does RMP contain CBI substantiation: False
Does RMP contain electronic waiver: False
Date RMP postmarked: 1999-06-17 00:00:00
Is RMP complete: True
Date of de-registration: 2014-06-10 00:00:00
Date de-registration is effective: 2014-05-01 00:00:00
Anniversary date: 2004-06-17 00:00:00
Does RMP contain CBI data: False
Does RMP contain unsanitized CBI version: False
RMP version #: 1.1.5
FRS latitude: 28.450060000000001
FRS longitude: -81.408609999999996
FRS Description: PLANT ENTRANCE (GENERAL)
FRS Method: ADDRESS MATCHING-HOUSE NUMBER

RMP:

Process ID: 5325
NA & Industry Classification Sys.code(s): 49312
NAICS code description: Refrigerated Warehousing and Storage Facilities
Optional facility description: Ammonia Refrigeration
Program level: 3
Record contains CBI data: False

RMP:

Chemical name: Public OCA Chemical
Process chemical qty in 100s lbs: 0
Process flammable chemical name: Not reported

RMP:

Percent weight of chemical: Not reported
Physical state: c
Analytical basic: EPA's RMP*Comp(TM)
Scenario: Not reported
Quantity released in pounds: Not reported

Map ID
Direction
Distance
Elevation

MAP FINDINGS

Site

Database(s)

EDR ID Number
EPA ID Number

UNITED STATES COLD STORAGE,SAND LAKE (Continued)

1011840918

Release duration in minutes: Not reported
Release rate in pounds per second: Not reported
Wind speed in meters/second: 3
Stability class: D
Topography: a
Distance to endpoint in miles: Not reported
Residential population: Not reported
Public receptors: Not reported
Environmental receptors: Not reported
Passive mitigation: Enclosures
Active mitigation: Not reported

RMP:

Percent weight of chemical: Not reported
Physical state: c
Analytical basic: EPA's RMP Guidance for Ammonia Refrigeration Reference Tables or Equations
Scenario: Not reported
Quantity released in pounds: Not reported
Release duration in minutes: 10
Release rate in pounds per second: Not reported
Wind speed in meters/second: 1.5
Stability class: F
Topography: a
Distance to endpoint in miles: Not reported
Residential population: Not reported
Public receptors: Not reported
Environmental receptors: Not reported
Passive mitigation: Enclosures, Inside a facility

RMP:

Endpoint used: Not reported
LFL value: Not reported
Analytical basic: Not reported
Scenario: Not reported
Quantity released in pounds: Not reported
Distance to endpoint in miles: Not reported
Residential population: Not reported
Public receptors: Not reported
Environmental receptors: Not reported
Passive mitigation: Not reported
Active mitigation: Not reported

RMP:

Analytical basic: Not reported
Quantity released in pounds: Not reported
Distance to endpoint in miles: Not reported
Residential population: Not reported
Public receptors: Not reported
Environmental receptors: Not reported
Passive mitigation: Not reported
Safety review date: Not reported
Most recent PHA date: Not reported
Process Hazard Analysis: Not reported
Expected PHA changes completion date: Not reported
Major Hazard: Not reported
Process Control: Not reported
Mitigation Systems: Not reported
Monitoring/Detection: Not reported
Changes since the last process hazard analysis: Not reported

Map ID
Direction
Distance
Elevation

MAP FINDINGS

Site

Database(s)

EDR ID Number
EPA ID Number

UNITED STATES COLD STORAGE,SAND LAKE (Continued)

1011840918

Most recent review of op. procedures: Not reported
Most recent training progs review/update: Not reported
Training: Not reported
Competency testing: Not reported
Most recent maintenance review date: Not reported
Most recent equipment inspection date: Not reported
Equipment tested: Not reported
Most recent changes by mgmt: Not reported
Date of most recent review/update: Not reported
Date of pre-start review: Not reported
Most recent compliance audit date: Not reported
Expected date of audit completion: Not reported
Most recent incident investigation: Not reported
Expected date of investigation changes: Not reported
Date of participation plan review: Not reported
Date of hot work permit review: Not reported
Date of contractor safety review: Not reported
Date of contractor safety eval. review: Not reported
Record has CBI data: Not reported
Safety review date: Not reported
Federal Regulation: Not reported
Federal regulation comment: Not reported
Major Hazard: Not reported
Process Control: Not reported
Mitigation Systems: Not reported
Monitoring/Detection: Not reported
Changes since the last process hazard analysis: Not reported
Most recent hazard review/update: Not reported
Most recent review of op. procedures: Not reported
Most recent training progs review/update: Not reported
Expected completion of review changes: Not reported
Training: Not reported
Competency testing: Not reported
Most recent maintenance review date: Not reported
Most recent equipment inspection date: Not reported
Equipment tested: Not reported
Most recent compliance audit date: Not reported
Expected date of audit completion: Not reported
Most recent incident investigation: Not reported
Expected date of investigation changes: Not reported
Record has CBI data: Not reported
Date of most recent changes: Not reported
Chemical name: Ammonia (anhydrous)
Process chemical qty in 100s lbs: 11151
Process flammable chemical name: Not reported

RMP:

Percent weight of chemical: Not reported
Physical state: Not reported
Analytical basic: Not reported
Scenario: Not reported
Quantity released in pounds: Not reported
Release duration in minutes: Not reported
Release rate in pounds per second: Not reported
Wind speed in meters/second: Not reported
Stability class: Not reported
Topography: Not reported
Distance to endpoint in miles: Not reported

Map ID
Direction
Distance
Elevation

MAP FINDINGS

Site

Database(s)

EDR ID Number
EPA ID Number

UNITED STATES COLD STORAGE,SAND LAKE (Continued)

1011840918

Residential population:	Not reported
Public receptors:	Not reported
Environmental receptors:	Not reported
Passive mitigation:	Not reported
Active mitigation:	Not reported
RMP:	
Percent weight of chemical:	Not reported
Physical state:	Not reported
Analytical basic:	Not reported
Scenario:	Not reported
Quantity released in pounds:	Not reported
Release duration in minutes:	Not reported
Release rate in pounds per second:	Not reported
Wind speed in meters/second:	Not reported
Stability class:	Not reported
Topography:	Not reported
Distance to endpoint in miles:	Not reported
Residential population:	Not reported
Public receptors:	Not reported
Environmental receptors:	Not reported
Passive mitigation:	Not reported
RMP:	
Endpoint used:	Not reported
LFL value:	Not reported
Analytical basic:	Not reported
Scenario:	Not reported
Quantity released in pounds:	Not reported
Distance to endpoint in miles:	Not reported
Residential population:	Not reported
Public receptors:	Not reported
Environmental receptors:	Not reported
Passive mitigation:	Not reported
Active mitigation:	Not reported
RMP:	
Analytical basic:	Not reported
Quantity released in pounds:	Not reported
Distance to endpoint in miles:	Not reported
Residential population:	Not reported
Public receptors:	Not reported
Environmental receptors:	Not reported
Passive mitigation:	Not reported
Safety review date:	Not reported
Most recent PHA date:	Not reported
Process Hazard Analysis:	Not reported
Expected PHA changes completion date:	Not reported
Major Hazard:	Not reported
Process Control:	Not reported
Mitigation Systems:	Not reported
Monitoring/Detection:	Not reported
Changes since the last process hazard analysis:	Not reported
Most recent review of op. procedures:	Not reported
Most recent training progs review/update:	Not reported
Training:	Not reported
Competency testing:	Not reported
Most recent maintenance review date:	Not reported
Most recent equipment inspection date:	Not reported

Map ID
Direction
Distance
Elevation

MAP FINDINGS

Site

Database(s)

EDR ID Number
EPA ID Number

UNITED STATES COLD STORAGE,SAND LAKE (Continued)

1011840918

Equipment tested:	Not reported
Most recent changes by mgmt:	Not reported
Date of most recent review/update:	Not reported
Date of pre-start review:	Not reported
Most recent compliance audit date:	Not reported
Expected date of audit completion:	Not reported
Most recent incident investigation:	Not reported
Expected date of investigation changes:	Not reported
Date of participation plan review:	Not reported
Date of hot work permit review:	Not reported
Date of contractor safety review:	Not reported
Date of contractor safety eval. review:	Not reported
Record has CBI data:	Not reported
Safety review date:	Not reported
Federal Regulation:	Not reported
Federal regulation comment:	Not reported
Major Hazard:	Not reported
Process Control:	Not reported
Mitigation Systems:	Not reported
Monitoring/Detection:	Not reported
Changes since the last process hazard analysis:	Not reported
Most recent hazard review/update:	Not reported
Most recent review of op. procedures:	Not reported
Most recent training progs review/update:	Not reported
Expected completion of review changes:	Not reported
Training:	Not reported
Competency testing:	Not reported
Most recent maintenance review date:	Not reported
Most recent equipment inspection date:	Not reported
Equipment tested:	Not reported
Most recent compliance audit date:	Not reported
Expected date of audit completion:	Not reported
Most recent incident investigation:	Not reported
Expected date of investigation changes:	Not reported
Record has CBI data:	Not reported
Date of most recent changes:	Not reported
RMP:	
ER plan:	Not reported
ER plan most recent review date:	1999-05-11 00:00:00
ER plan most recent employee training date:	1999-02-15 00:00:00
Local agency coordinating ER plan:	Local Emergency Planning Committee
Telephone of the coordinating local agency:	4076331075
Federal regulation:	True
OSHA 1910 120:	True
SPCC:	False
RCRA:	False
OPA 90:	False
EPCRA:	True
Other Regulations:	Not reported
RMP:	
Facility ID:	23310
LEPC city:	District 6 LEPC
Facility decimal latitude:	28.449583
Facility decimal longitude:	-81.411806
Is facility in county box:	T

Map ID
Direction
Distance
Elevation

MAP FINDINGS

Site

Database(s)

EDR ID Number
EPA ID Number

UNITED STATES COLD STORAGE,SAND LAKE (Continued)

1011840918

LatLong method: I4
LatLong description: PG
Home page web address: Not reported
Facility telephone: Not reported
Facility email: Not reported
Facility DUNS #: 96651070
Parent's name: United States Cold Storage, Inc.
Partner's name: Not reported
Parent's DUNS #: 1215136
Partner's DUNS #: 0
Operator's name: Kim Stone
Operator's telephone: 4078512410
Operator's address: 2292 Sand Lake Road
Operators City,St,Zip: Orlando, FL 32809
RMP implementation contact: Dave Bushie
RMP contact title: Chief Engineer
Emergency contact: David Bushie
Emergency contact title: Chief Engineer
Emergency contact telephone: 4078512410
24 hour emergency telephone: 4077099190
Emergency contact ext/pin #: Not reported
Number of full time employees: 25
EPA ID: Not reported
Facility ID provided by CEPP0: 100000056226
Is facility covered by OSHA PSM: T
Is facility covered by EPCRA 302: T
Is fac. covered by CAA Title V 112(2): F
Clean air op. permit/State ID: Not reported
Last safety insp. dat: Not reported
Inspected by: Never had one
Is it OSHA approved with star/merit ranking: False
Will RMP involve predictive filing: False
Submission type: Correction
RMP description: Ammonia Refrigeration System
Facility has no accident hist. recs: True
Foreign owner's address: Not reported
Foreign owner's zip: Not reported
Foreign owner's country: Not reported
Claim # of employees as CBI: False
Date RMP accepted by EPA: 2001-04-23 00:00:00
Date of error Report: Not reported
Date RMP received: 2001-04-19 00:00:00
Does RMP contain graphics files: False
Does RMP contain attachments: False
Was certification letter received: True
RMP submission method: Commercial Software Vendor
Does RMP contain CBI substantiation: False
Does RMP contain electronic waiver: False
Date RMP postmarked: 2001-04-18 00:00:00
Is RMP complete: True
Date of de-registration: 2014-06-10 00:00:00
Date de-registration is effective: 2014-05-01 00:00:00
Aniversary date: 2004-06-17 00:00:00
Does RMP contain CBI data: False
Does RMP contain unsanitized CBI version: False
RMP version #: 1.2.5
FRS latitude: 28.450060000000001

Map ID
Direction
Distance
Elevation

MAP FINDINGS

Site

Database(s)

EDR ID Number
EPA ID Number

UNITED STATES COLD STORAGE,SAND LAKE (Continued)

1011840918

FRS longitude: -81.40860999999996
FRS Description: PLANT ENTRANCE (GENERAL)
FRS Method: ADDRESS MATCHING-HOUSE NUMBER

RMP:

Process ID: 33220
NA & Industry Classification Sys.code(s): 49312
NAICS code description: Refrigerated Warehousing and Storage Facilities
Optional facility description: Ammonia Refrigeration
Program level: 3
Record contains CBI data: False

RMP:

Chemical name: Public OCA Chemical
Process chemical qty in 100s lbs: 0
Process flammable chemical name: Not reported

RMP:

Percent weight of chemical: Not reported
Physical state: c
Analytical basic: EPA's RMP*Comp(TM)
Scenario: Not reported
Quantity released in pounds: Not reported
Release duration in minutes: Not reported
Release rate in pounds per second: Not reported
Wind speed in meters/second: 3
Stability class: D
Topography: a
Distance to endpoint in miles: Not reported
Residential population: Not reported
Public receptors: Not reported
Environmental receptors: Not reported
Passive mitigation: Enclosures
Active mitigation: Not reported

RMP:

Percent weight of chemical: Not reported
Physical state: c
Analytical basic: EPA's RMP Guidance for Ammonia Refrigeration Reference Tables or Equations
Scenario: Not reported
Quantity released in pounds: Not reported
Release duration in minutes: 10
Release rate in pounds per second: Not reported
Wind speed in meters/second: 1.5
Stability class: F
Topography: a
Distance to endpoint in miles: Not reported
Residential population: Not reported
Public receptors: Not reported
Environmental receptors: Not reported
Passive mitigation: Enclosures, Inside a facility

RMP:

Endpoint used: Not reported
LFL value: Not reported
Analytical basic: Not reported
Scenario: Not reported
Quantity released in pounds: Not reported
Distance to endpoint in miles: Not reported

Map ID
Direction
Distance
Elevation

MAP FINDINGS

Site

Database(s)

EDR ID Number
EPA ID Number

UNITED STATES COLD STORAGE,SAND LAKE (Continued)

1011840918

Residential population: Not reported
Public receptors: Not reported
Environmental receptors: Not reported
Passive mitigation: Not reported
Active mitigation: Not reported

RMP:

Analytical basic: Not reported
Quantity released in pounds: Not reported
Distance to endpoint in miles: Not reported
Residential population: Not reported
Public receptors: Not reported
Environmental receptors: Not reported
Passive mitigation: Not reported
Safety review date: Not reported
Most recent PHA date: Not reported
Process Hazard Analysis: Not reported
Expected PHA changes completion date: Not reported
Major Hazard: Not reported
Process Control: Not reported
Mitigation Systems: Not reported
Monitoring/Detection: Not reported
Changes since the last process hazard analysis: Not reported
Most recent review of op. procedures: Not reported
Most recent training progs review/update: Not reported
Training: Not reported
Competency testing: Not reported
Most recent maintenance review date: Not reported
Most recent equipment inspection date: Not reported
Equipment tested: Not reported
Most recent changes by mgmt: Not reported
Date of most recent review/update: Not reported
Date of pre-start review: Not reported
Most recent compliance audit date: Not reported
Expected date of audit completion: Not reported
Most recent incident investigation: Not reported
Expected date of investigation changes: Not reported
Date of participation plan review: Not reported
Date of hot work permit review: Not reported
Date of contractor safety review: Not reported
Date of contractor safety eval. review: Not reported
Record has CBI data: Not reported
Safety review date: Not reported
Federal Regulation: Not reported
Federal regulation comment: Not reported
Major Hazard: Not reported
Process Control: Not reported
Mitigation Systems: Not reported
Monitoring/Detection: Not reported
Changes since the last process hazard analysis: Not reported
Most recent hazard review/update: Not reported
Most recent review of op. procedures: Not reported
Most recent training progs review/update: Not reported
Expected completion of review changes: Not reported
Training: Not reported
Competency testing: Not reported
Most recent maintenance review date: Not reported
Most recent equipment inspection date: Not reported

Map ID
Direction
Distance
Elevation

MAP FINDINGS

Site

Database(s)

EDR ID Number
EPA ID Number

UNITED STATES COLD STORAGE,SAND LAKE (Continued)

1011840918

Equipment tested: Not reported
Most recent compliance audit date: Not reported
Expected date of audit completion: Not reported
Most recent incident investigation: Not reported
Expected date of investigation changes: Not reported
Record has CBI data: Not reported
Date of most recent changes: Not reported
Chemical name: Ammonia (anhydrous)
Process chemical qty in 100s lbs: 11151
Process flammable chemical name: Not reported

RMP:

Percent weight of chemical: Not reported
Physical state: Not reported
Analytical basic: Not reported
Scenario: Not reported
Quantity released in pounds: Not reported
Release duration in minutes: Not reported
Release rate in pounds per second: Not reported
Wind speed in meters/second: Not reported
Stability class: Not reported
Topography: Not reported
Distance to endpoint in miles: Not reported
Residential population: Not reported
Public receptors: Not reported
Environmental receptors: Not reported
Passive mitigation: Not reported
Active mitigation: Not reported

RMP:

Percent weight of chemical: Not reported
Physical state: Not reported
Analytical basic: Not reported
Scenario: Not reported
Quantity released in pounds: Not reported
Release duration in minutes: Not reported
Release rate in pounds per second: Not reported
Wind speed in meters/second: Not reported
Stability class: Not reported
Topography: Not reported
Distance to endpoint in miles: Not reported
Residential population: Not reported
Public receptors: Not reported
Environmental receptors: Not reported
Passive mitigation: Not reported

RMP:

Endpoint used: Not reported
LFL value: Not reported
Analytical basic: Not reported
Scenario: Not reported
Quantity released in pounds: Not reported
Distance to endpoint in miles: Not reported
Residential population: Not reported
Public receptors: Not reported
Environmental receptors: Not reported
Passive mitigation: Not reported
Active mitigation: Not reported

Map ID
Direction
Distance
Elevation

MAP FINDINGS

Site

Database(s)

EDR ID Number
EPA ID Number

UNITED STATES COLD STORAGE,SAND LAKE (Continued)

1011840918

RMP:

Analytical basic:	Not reported
Quantity released in pounds:	Not reported
Distance to endpoint in miles:	Not reported
Residential population:	Not reported
Public receptors:	Not reported
Environmental receptors:	Not reported
Passive mitigation:	Not reported
Safety review date:	Not reported
Most recent PHA date:	Not reported
Process Hazard Analysis:	Not reported
Expected PHA changes completion date:	Not reported
Major Hazard:	Not reported
Process Control:	Not reported
Mitigation Systems:	Not reported
Monitoring/Detection:	Not reported
Changes since the last process hazard analysis:	Not reported
Most recent review of op. procedures:	Not reported
Most recent training progs review/update:	Not reported
Training:	Not reported
Competency testing:	Not reported
Most recent maintenance review date:	Not reported
Most recent equipment inspection date:	Not reported
Equipment tested:	Not reported
Most recent changes by mgmt:	Not reported
Date of most recent review/update:	Not reported
Date of pre-start review:	Not reported
Most recent compliance audit date:	Not reported
Expected date of audit completion:	Not reported
Most recent incident investigation:	Not reported
Expected date of investigation changes:	Not reported
Date of participation plan review:	Not reported
Date of hot work permit review:	Not reported
Date of contractor safety review:	Not reported
Date of contractor safety eval. review:	Not reported
Record has CBI data:	Not reported
Safety review date:	Not reported
Federal Regulation:	Not reported
Federal regulation comment:	Not reported
Major Hazard:	Not reported
Process Control:	Not reported
Mitigation Systems:	Not reported
Monitoring/Detection:	Not reported
Changes since the last process hazard analysis:	Not reported
Most recent hazard review/update:	Not reported
Most recent review of op. procedures:	Not reported
Most recent training progs review/update:	Not reported
Expected completion of review changes:	Not reported
Training:	Not reported
Competency testing:	Not reported
Most recent maintenance review date:	Not reported
Most recent equipment inspection date:	Not reported
Equipment tested:	Not reported
Most recent compliance audit date:	Not reported
Expected date of audit completion:	Not reported
Most recent incident investigation:	Not reported
Expected date of investigation changes:	Not reported

Map ID
Direction
Distance
Elevation

MAP FINDINGS

Site

Database(s)

EDR ID Number
EPA ID Number

UNITED STATES COLD STORAGE,SAND LAKE (Continued)

1011840918

Record has CBI data:	Not reported
Date of most recent changes:	Not reported
RMP:	
ER plan:	Not reported
ER plan most recent review date:	1999-05-11 00:00:00
ER plan most recent employee training date:	1999-02-15 00:00:00
Local agency coordinating ER plan:	Local Emergency Planning Committee
Telephone of the coordinating local agency:	4076331075
Federal regulation:	True
OSHA 1910 120:	True
SPCC:	False
RCRA:	False
OPA 90:	False
EPCRA:	True
Other Regulations:	Not reported
RMP:	
Facility ID:	35374
LEPC city:	District 6 LEPC
Facility decimal latitude:	28.449722
Facility decimal longitude:	-081.411667
Is facility in county box:	T
LatLong method:	I2
LatLong description:	PG
Home page web address:	uscoldstorage.com
Facility telephone:	7738449110
Facility email:	info@uscold.com
Facility DUNS #:	96651070
Parent's name:	United States Cold Storage, Inc.
Partner's name:	Not reported
Parent's DUNS #:	1215136
Partner's DUNS #:	0
Operator's name:	Kim Stone
Operator's telephone:	4078512410
Operator's address:	2292 Sand Lake Road
Operators City,St,Zip:	Orlando, FL 32809 7638
RMP implementation contact:	Dave Bushie
RMP contact title:	Chief Engineer
Emergency contact:	David Bushie
Emergency contact title:	Chief Engineer
Emergency contact telephone:	4078512410
24 hour emergency telephone:	4077099190
Emergency contact ext/pin #:	Not reported
Number of full time employees:	25
EPA ID:	Not reported
Facility ID provided by CEPP0:	10000056226
Is facility covered by OSHA PSM:	T
Is facility covered by EPCRA 302:	T
Is fac. covered by CAA Title V 112(2):	F
Clean air op. permit/State ID:	Not reported
Last safety insp. dat:	Not reported
Inspected by:	Never had one
Is it OSHA approved with star/merit ranking:	False
Will RMP involve predictive filing:	False
Submission type:	Resubmission
RMP description:	Ammonia Refrigeration System

Map ID
Direction
Distance
Elevation

MAP FINDINGS

Site

Database(s)

EDR ID Number
EPA ID Number

UNITED STATES COLD STORAGE,SAND LAKE (Continued)

1011840918

Facility has no accident hist. recs: True
Foreign owner's address: Not reported
Foreign owner's zip: Not reported
Foreign owner's country: Not reported
Claim # of employees as CBI: False
Date RMP accepted by EPA: 2004-08-02 00:00:00
Date of error Report: Not reported
Date RMP received: 2004-06-21 00:00:00
Does RMP contain graphics files: False
Does RMP contain attachments: False
Was certification letter received: True
RMP submission method: RMP*Submit
Does RMP contain CBI substantiation: False
Does RMP contain electronic waiver: False
Date RMP postmarked: 2004-06-18 00:00:00
Is RMP complete: True
Date of de-registration: 2014-06-10 00:00:00
Date de-registration is effective: 2014-05-01 00:00:00
Anniversary date: 2009-06-18 00:00:00
Does RMP contain CBI data: False
Does RMP contain unsanitized CBI version: False
RMP version #: 3.2
FRS latitude: 28.450060000000001
FRS longitude: -81.4086099999999996
FRS Description: PLANT ENTRANCE (GENERAL)
FRS Method: ADDRESS MATCHING-HOUSE NUMBER

RMP:

Process ID: 50998
NA & Industry Classification Sys.code(s): 49312
NAICS code description: Refrigerated Warehousing and Storage Facilities
Optional facility description: Ammonia Refrigeration
Program level: 3
Record contains CBI data: False

RMP:

Chemical name: Public OCA Chemical
Process chemical qty in 100s lbs: 0
Process flammable chemical name: Not reported

RMP:

Percent weight of chemical: Not reported
Physical state: c
Analytical basic: EPA's RMP*Comp(TM)
Scenario: Not reported
Quantity released in pounds: Not reported
Release duration in minutes: Not reported
Release rate in pounds per second: Not reported
Wind speed in meters/second: 3
Stability class: D
Topography: a
Distance to endpoint in miles: Not reported
Residential population: Not reported
Public receptors: Not reported
Environmental receptors: Not reported
Passive mitigation: Enclosures, Release inside facility
Active mitigation: Not reported

Map ID
Direction
Distance
Elevation

MAP FINDINGS

Site

Database(s)

EDR ID Number
EPA ID Number

UNITED STATES COLD STORAGE,SAND LAKE (Continued)

1011840918

RMP:

Percent weight of chemical: Not reported
Physical state: c
Analytical basic: EPA's RMP*Comp(TM)
Scenario: Not reported
Quantity released in pounds: Not reported
Release duration in minutes: 10
Release rate in pounds per second: Not reported
Wind speed in meters/second: 1.5
Stability class: F
Topography: a
Distance to endpoint in miles: Not reported
Residential population: Not reported
Public receptors: Not reported
Environmental receptors: Not reported
Passive mitigation: Enclosures, Inside a facility

RMP:

Endpoint used: Not reported
LFL value: Not reported
Analytical basic: Not reported
Scenario: Not reported
Quantity released in pounds: Not reported
Distance to endpoint in miles: Not reported
Residential population: Not reported
Public receptors: Not reported
Environmental receptors: Not reported
Passive mitigation: Not reported
Active mitigation: Not reported

RMP:

Analytical basic: Not reported
Quantity released in pounds: Not reported
Distance to endpoint in miles: Not reported
Residential population: Not reported
Public receptors: Not reported
Environmental receptors: Not reported
Passive mitigation: Not reported
Safety review date: Not reported
Most recent PHA date: Not reported
Process Hazard Analysis: Not reported
Expected PHA changes completion date: Not reported
Major Hazard: Not reported
Process Control: Not reported
Mitigation Systems: Not reported
Monitoring/Detection: Not reported
Changes since the last process hazard analysis: Not reported
Most recent review of op. procedures: Not reported
Most recent training progs review/update: Not reported
Training: Not reported
Competency testing: Not reported
Most recent maintenance review date: Not reported
Most recent equipment inspection date: Not reported
Equipment tested: Not reported
Most recent changes by mgmt: Not reported
Date of most recent review/update: Not reported
Date of pre-start review: Not reported
Most recent compliance audit date: Not reported

Map ID
Direction
Distance
Elevation

MAP FINDINGS

Site

Database(s)

EDR ID Number
EPA ID Number

UNITED STATES COLD STORAGE,SAND LAKE (Continued)

1011840918

Expected date of audit completion: Not reported
Most recent incident investigation: Not reported
Expected date of investigation changes: Not reported
Date of participation plan review: Not reported
Date of hot work permit review: Not reported
Date of contractor safety review: Not reported
Date of contractor safety eval. review: Not reported
Record has CBI data: Not reported
Safety review date: Not reported
Federal Regulation: Not reported
Federal regulation comment: Not reported
Major Hazard: Not reported
Process Control: Not reported
Mitigation Systems: Not reported
Monitoring/Detection: Not reported
Changes since the last process hazard analysis: Not reported
Most recent hazard review/update: Not reported
Most recent review of op. procedures: Not reported
Most recent training progs review/update: Not reported
Expected completion of review changes: Not reported
Training: Not reported
Competency testing: Not reported
Most recent maintenance review date: Not reported
Most recent equipment inspection date: Not reported
Equipment tested: Not reported
Most recent compliance audit date: Not reported
Expected date of audit completion: Not reported
Most recent incident investigation: Not reported
Expected date of investigation changes: Not reported
Record has CBI data: Not reported
Date of most recent changes: Not reported
Chemical name: Ammonia (anhydrous)
Process chemical qty in 100s lbs: 11725
Process flammable chemical name: Not reported

RMP:

Percent weight of chemical: Not reported
Physical state: Not reported
Analytical basic: Not reported
Scenario: Not reported
Quantity released in pounds: Not reported
Release duration in minutes: Not reported
Release rate in pounds per second: Not reported
Wind speed in meters/second: Not reported
Stability class: Not reported
Topography: Not reported
Distance to endpoint in miles: Not reported
Residential population: Not reported
Public receptors: Not reported
Environmental receptors: Not reported
Passive mitigation: Not reported
Active mitigation: Not reported

RMP:

Percent weight of chemical: Not reported
Physical state: Not reported
Analytical basic: Not reported
Scenario: Not reported

Map ID
Direction
Distance
Elevation

MAP FINDINGS

Site

Database(s)

EDR ID Number
EPA ID Number

UNITED STATES COLD STORAGE,SAND LAKE (Continued)

1011840918

Quantity released in pounds:	Not reported
Release duration in minutes:	Not reported
Release rate in pounds per second:	Not reported
Wind speed in meters/second:	Not reported
Stability class:	Not reported
Topography:	Not reported
Distance to endpoint in miles:	Not reported
Residential population:	Not reported
Public receptors:	Not reported
Environmental receptors:	Not reported
Passive mitigation:	Not reported
RMP:	
Endpoint used:	Not reported
LFL value:	Not reported
Analytical basic:	Not reported
Scenario:	Not reported
Quantity released in pounds:	Not reported
Distance to endpoint in miles:	Not reported
Residential population:	Not reported
Public receptors:	Not reported
Environmental receptors:	Not reported
Passive mitigation:	Not reported
Active mitigation:	Not reported
RMP:	
Analytical basic:	Not reported
Quantity released in pounds:	Not reported
Distance to endpoint in miles:	Not reported
Residential population:	Not reported
Public receptors:	Not reported
Environmental receptors:	Not reported
Passive mitigation:	Not reported
Safety review date:	Not reported
Most recent PHA date:	Not reported
Process Hazard Analysis:	Not reported
Expected PHA changes completion date:	Not reported
Major Hazard:	Not reported
Process Control:	Not reported
Mitigation Systems:	Not reported
Monitoring/Detection:	Not reported
Changes since the last process hazard analysis:	Not reported
Most recent review of op. procedures:	Not reported
Most recent training progs review/update:	Not reported
Training:	Not reported
Competency testing:	Not reported
Most recent maintenance review date:	Not reported
Most recent equipment inspection date:	Not reported
Equipment tested:	Not reported
Most recent changes by mgmt:	Not reported
Date of most recent review/update:	Not reported
Date of pre-start review:	Not reported
Most recent compliance audit date:	Not reported
Expected date of audit completion:	Not reported
Most recent incident investigation:	Not reported
Expected date of investigation changes:	Not reported
Date of participation plan review:	Not reported
Date of hot work permit review:	Not reported

Map ID
Direction
Distance
Elevation

MAP FINDINGS

Site

Database(s)

EDR ID Number
EPA ID Number

UNITED STATES COLD STORAGE,SAND LAKE (Continued)

1011840918

Date of contractor safety review:	Not reported
Date of contractor safety eval. review:	Not reported
Record has CBI data:	Not reported
Safety review date:	Not reported
Federal Regulation:	Not reported
Federal regulation comment:	Not reported
Major Hazard:	Not reported
Process Control:	Not reported
Mitigation Systems:	Not reported
Monitoring/Detection:	Not reported
Changes since the last process hazard analysis:	Not reported
Most recent hazard review/update:	Not reported
Most recent review of op. procedures:	Not reported
Most recent training progs review/update:	Not reported
Expected completion of review changes:	Not reported
Training:	Not reported
Competency testing:	Not reported
Most recent maintenance review date:	Not reported
Most recent equipment inspection date:	Not reported
Equipment tested:	Not reported
Most recent compliance audit date:	Not reported
Expected date of audit completion:	Not reported
Most recent incident investigation:	Not reported
Expected date of investigation changes:	Not reported
Record has CBI data:	Not reported
Date of most recent changes:	Not reported
RMP:	
ER plan:	Not reported
ER plan most recent review date:	2004-03-12 00:00:00
ER plan most recent employee training date:	1999-02-15 00:00:00
Local agency coordinating ER plan:	Local Emergency Planning Committee
Telephone of the coordinating local agency:	4076331075
Federal regulation:	True
OSHA 1910 120:	True
SPCC:	False
RCRA:	False
OPA 90:	False
EPCRA:	True
Other Regulations:	Not reported
RMP:	
Facility ID:	1000003302
LEPC city:	District 6 LEPC
Facility decimal latitude:	28.449722
Facility decimal longitude:	-081.411667
Is facility in county box:	T
LatLong method:	I2
LatLong description:	PG
Home page web address:	uscoldstorage.com
Facility telephone:	7738449110
Facility email:	info@uscold.com
Facility DUNS #:	96651070
Parent's name:	United States Cold Storage, Inc.
Partner's name:	Not reported
Parent's DUNS #:	1215136
Partner's DUNS #:	1215136

Map ID
Direction
Distance
Elevation

MAP FINDINGS

Site

Database(s)

EDR ID Number
EPA ID Number

UNITED STATES COLD STORAGE,SAND LAKE (Continued)

1011840918

Operator's name: Althea Duncan
Operator's telephone: 4078512410
Operator's address: 2292 Sand Lake Road
Operators City,St,Zip: Orlando, FL 32809 7638
RMP implementation contact: Chad Reeves
RMP contact title: Chief Engineer
Emergency contact: Chad Reeves
Emergency contact title: Chief Engineer
Emergency contact telephone: 4078512410
24 hour emergency telephone: 4077099190
Emergency contact ext/pin #: Not reported
Number of full time employees: 25
EPA ID: Not reported
Facility ID provided by CEPPO: 100000056226
Is facility covered by OSHA PSM: T
Is facility covered by EPCRA 302: T
Is fac. covered by CAA Title V 112(2): F
Clean air op. permit/State ID: Not reported
Last safety insp. dat: 2006-09-26 00:00:00
Inspected by: State environmental agency
Is it OSHA approved with star/merit ranking: False
Will RMP involve predictive filing: False
Submission type: Resubmission
RMP description: Not reported
Facility has no accident hist. recs: False
Foreign owner's address: Not reported
Foreign owner's zip: Not reported
Foreign owner's country: Not reported
Claim # of employees as CBI: False
Date RMP accepted by EPA: 2014-05-30 00:00:00
Date of error Report: Not reported
Date RMP received: 2009-06-16 00:00:00
Does RMP contain graphics files: False
Does RMP contain attachments: False
Was certification letter received: True
RMP submission method: RMP*eSubmit
Does RMP contain CBI substantiation: False
Does RMP contain electronic waiver: False
Date RMP postmarked: 2009-06-16 00:00:00
Is RMP complete: True
Date of de-registration: 2014-06-10 00:00:00
Date de-registration is effective: 2014-05-01 00:00:00
Anniversary date: 2014-06-16 00:00:00
Does RMP contain CBI data: False
Does RMP contain unsanitized CBI version: False
RMP version #: 1.0
FRS latitude: 28.450060000000001
FRS longitude: -81.4086099999999996
FRS Description: PLANT ENTRANCE (GENERAL)
FRS Method: ADDRESS MATCHING-HOUSE NUMBER

RMP:
Accident History ID: 1000002113
X: 1000003302
Accident Date: 2004-10-17 00:00:00
Accident Time: 0430
NAICS code: 49312

Map ID
Direction
Distance
Elevation

MAP FINDINGS

Site

Database(s)

EDR ID Number
EPA ID Number

UNITED STATES COLD STORAGE,SAND LAKE (Continued)

1011840918

Accident release duration: 00030
Chemical released: Ammonia (anhydrous)
Flammable chemical name: Not reported
Quantity of chemical released in pounds: 72
Percent weight of chemical released: 100
Release Event: Gas
Release Source: Pump
Wind speed: 1
Wind speed units: a
Wind direction: Not reported
Temperature: 61
Stability class: Not reported
Precipitation was present: False
Weather was unknown: False
Num. of on-site workers killed: 0
Num. of responders killed: 0
Num. of public deaths: 0
Num. of on-site workers injured: 0
Num. of responders injured: 0
Num. of public injured: 0
Property damage in dollars: 0
Num. of on-site deaths: 0
Num. of hospitalizations: 0
Num. of other medical treatments: 0
Num. of evacuated: 0
Num. of sheltered in place: 0
Off-site property damage in dollars: 0
Environmental damage: Not reported
Initiating event: a
Contributing factor: Equipment failure
Were offsite responders notified: Notified and Responded
Changes Made: Revised maintenance
Record contains CBI data: False

RMP:

Process ID: 1000004070
NA & Industry Classification Sys.code(s): 49312
NAICS code description: Refrigerated Warehousing and Storage Facilities
Optional facility description: Ammonia Refrigeration
Program level: 3
Record contains CBI data: False

RMP:

Chemical name: Ammonia (anhydrous)
Process chemical qty in 100s lbs: 11725
Process flammable chemical name: Not reported

RMP:

Percent weight of chemical: Not reported
Physical state: Not reported
Analytical basic: Not reported
Scenario: Not reported
Quantity released in pounds: Not reported
Release duration in minutes: Not reported
Release rate in pounds per second: Not reported
Wind speed in meters/second: Not reported
Stability class: Not reported
Topography: Not reported

Map ID
Direction
Distance
Elevation

MAP FINDINGS

Site

Database(s)

EDR ID Number
EPA ID Number

UNITED STATES COLD STORAGE,SAND LAKE (Continued)

1011840918

Distance to endpoint in miles:	Not reported
Residential population:	Not reported
Public receptors:	Not reported
Environmental receptors:	Not reported
Passive mitigation:	Not reported
Active mitigation:	Not reported
RMP:	
Percent weight of chemical:	Not reported
Physical state:	Not reported
Analytical basic:	Not reported
Scenario:	Not reported
Quantity released in pounds:	Not reported
Release duration in minutes:	Not reported
Release rate in pounds per second:	Not reported
Wind speed in meters/second:	Not reported
Stability class:	Not reported
Topography:	Not reported
Distance to endpoint in miles:	Not reported
Residential population:	Not reported
Public receptors:	Not reported
Environmental receptors:	Not reported
Passive mitigation:	Not reported
RMP:	
Endpoint used:	Not reported
LFL value:	Not reported
Analytical basic:	Not reported
Scenario:	Not reported
Quantity released in pounds:	Not reported
Distance to endpoint in miles:	Not reported
Residential population:	Not reported
Public receptors:	Not reported
Environmental receptors:	Not reported
Passive mitigation:	Not reported
Active mitigation:	Not reported
RMP:	
Analytical basic:	Not reported
Quantity released in pounds:	Not reported
Distance to endpoint in miles:	Not reported
Residential population:	Not reported
Public receptors:	Not reported
Environmental receptors:	Not reported
Passive mitigation:	Not reported
Safety review date:	Not reported
Most recent PHA date:	Not reported
Process Hazard Analysis:	Not reported
Expected PHA changes completion date:	Not reported
Major Hazard:	Not reported
Process Control:	Not reported
Mitigation Systems:	Not reported
Monitoring/Detection:	Not reported
Changes since the last process hazard analysis:	Not reported
Most recent review of op. procedures:	Not reported
Most recent training progs review/update:	Not reported
Training:	Not reported
Competency testing:	Not reported
Most recent maintenance review date:	Not reported

Map ID
Direction
Distance
Elevation

MAP FINDINGS

Site

Database(s)

EDR ID Number
EPA ID Number

UNITED STATES COLD STORAGE,SAND LAKE (Continued)

1011840918

Most recent equipment inspection date: Not reported
Equipment tested: Not reported
Most recent changes by mgmt: Not reported
Date of most recent review/update: Not reported
Date of pre-start review: Not reported
Most recent compliance audit date: Not reported
Expected date of audit completion: Not reported
Most recent incident investigation: Not reported
Expected date of investigation changes: Not reported
Date of participation plan review: Not reported
Date of hot work permit review: Not reported
Date of contractor safety review: Not reported
Date of contractor safety eval. review: Not reported
Record has CBI data: Not reported
Safety review date: Not reported
Federal Regulation: Not reported
Federal regulation comment: Not reported
Major Hazard: Not reported
Process Control: Not reported
Mitigation Systems: Not reported
Monitoring/Detection: Not reported
Changes since the last process hazard analysis: Not reported
Most recent hazard review/update: Not reported
Most recent review of op. procedures: Not reported
Most recent training progs review/update: Not reported
Expected completion of review changes: Not reported
Training: Not reported
Competency testing: Not reported
Most recent maintenance review date: Not reported
Most recent equipment inspection date: Not reported
Equipment tested: Not reported
Most recent compliance audit date: Not reported
Expected date of audit completion: Not reported
Most recent incident investigation: Not reported
Expected date of investigation changes: Not reported
Record has CBI data: Not reported
Date of most recent changes: Not reported
Chemical name: Public OCA Chemical
Process chemical qty in 100s lbs: 0
Process flammable chemical name: Not reported

RMP:

Percent weight of chemical: Not reported
Physical state: c
Analytical basic: EPA's RMP*Comp(TM)
Scenario: Not reported
Quantity released in pounds: Not reported
Release duration in minutes: Not reported
Release rate in pounds per second: Not reported
Wind speed in meters/second: 3
Stability class: D
Topography: a
Distance to endpoint in miles: Not reported
Residential population: Not reported
Public receptors: Not reported
Environmental receptors: Not reported
Passive mitigation: Release inside facility
Active mitigation: Not reported

Map ID
Direction
Distance
Elevation

MAP FINDINGS

Site

Database(s)

EDR ID Number
EPA ID Number

UNITED STATES COLD STORAGE,SAND LAKE (Continued)

1011840918

RMP:

Percent weight of chemical: Not reported
Physical state: c
Analytical basic: EPA's RMP*Comp(TM)
Scenario: Not reported
Quantity released in pounds: Not reported
Release duration in minutes: 10
Release rate in pounds per second: Not reported
Wind speed in meters/second: 1.5
Stability class: F
Topography: a
Distance to endpoint in miles: Not reported
Residential population: Not reported
Public receptors: Not reported
Environmental receptors: Not reported
Passive mitigation: Release inside a facility

RMP:

Endpoint used: Not reported
LFL value: Not reported
Analytical basic: Not reported
Scenario: Not reported
Quantity released in pounds: Not reported
Distance to endpoint in miles: Not reported
Residential population: Not reported
Public receptors: Not reported
Environmental receptors: Not reported
Passive mitigation: Not reported
Active mitigation: Not reported

RMP:

Analytical basic: Not reported
Quantity released in pounds: Not reported
Distance to endpoint in miles: Not reported
Residential population: Not reported
Public receptors: Not reported
Environmental receptors: Not reported
Passive mitigation: Not reported
Safety review date: Not reported
Most recent PHA date: Not reported
Process Hazard Analysis: Not reported
Expected PHA changes completion date: Not reported
Major Hazard: Not reported
Process Control: Not reported
Mitigation Systems: Not reported
Monitoring/Detection: Not reported
Changes since the last process hazard analysis: Not reported
Most recent review of op. procedures: Not reported
Most recent training progs review/update: Not reported
Training: Not reported
Competency testing: Not reported
Most recent maintenance review date: Not reported
Most recent equipment inspection date: Not reported
Equipment tested: Not reported
Most recent changes by mgmt: Not reported
Date of most recent review/update: Not reported
Date of pre-start review: Not reported
Most recent compliance audit date: Not reported

Map ID
Direction
Distance
Elevation

MAP FINDINGS

Site

Database(s)

EDR ID Number
EPA ID Number

UNITED STATES COLD STORAGE,SAND LAKE (Continued)

1011840918

Expected date of audit completion: Not reported
Most recent incident investigation: Not reported
Expected date of investigation changes: Not reported
Date of participation plan review: Not reported
Date of hot work permit review: Not reported
Date of contractor safety review: Not reported
Date of contractor safety eval. review: Not reported
Record has CBI data: Not reported
Safety review date: Not reported
Federal Regulation: Not reported
Federal regulation comment: Not reported
Major Hazard: Not reported
Process Control: Not reported
Mitigation Systems: Not reported
Monitoring/Detection: Not reported
Changes since the last process hazard analysis: Not reported
Most recent hazard review/update: Not reported
Most recent review of op. procedures: Not reported
Most recent training progs review/update: Not reported
Expected completion of review changes: Not reported
Training: Not reported
Competency testing: Not reported
Most recent maintenance review date: Not reported
Most recent equipment inspection date: Not reported
Equipment tested: Not reported
Most recent compliance audit date: Not reported
Expected date of audit completion: Not reported
Most recent incident investigation: Not reported
Expected date of investigation changes: Not reported
Record has CBI data: Not reported
Date of most recent changes: Not reported

RMP:

ER plan: Not reported
ER plan most recent review date: 2009-04-23 00:00:00
ER plan most recent employee training date: 2009-03-12 00:00:00
Local agency coordinating ER plan: Local Emergency Planning Committee
Telephone of the coordinating local agency: 4076331075
Federal regulation: True
OSHA 1910 120: True
SPCC: False
RCRA: False
OPA 90: False
EPCRA: True
Other Regulations: Not reported

RMP:

Facility ID: 39581
LEPC city: District 6 LEPC
Facility decimal latitude: 28.449722
Facility decimal longitude: -081.411667
Is facility in county box: T
LatLong method: I2
LatLong description: PG
Home page web address: uscoldstorage.com
Facility telephone: 7738449110
Facility email: info@uscold.com

Map ID
Direction
Distance
Elevation

MAP FINDINGS

Site

Database(s)

EDR ID Number
EPA ID Number

UNITED STATES COLD STORAGE,SAND LAKE (Continued)

1011840918

Facility DUNS #: 96651070
Parent's name: United States Cold Storage, Inc.
Partner's name: Not reported
Parent's DUNS #: 1215136
Partner's DUNS #: 0
Operator's name: Kim Stone
Operator's telephone: 4078512410
Operator's address: 2292 Sand Lake Road
Operators City,St,Zip: Orlando, FL 32809 7638
RMP implementation contact: Chad Reeves
RMP contact title: Asst. Chief Engineer
Emergency contact: Chad Reeves
Emergency contact title: Asst. Chief Engineer
Emergency contact telephone: 4078512410
24 hour emergency telephone: 4077099190
Emergency contact ext/pin #: Not reported
Number of full time employees: 25
EPA ID: Not reported
Facility ID provided by CEPPO: 100000056226
Is facility covered by OSHA PSM: T
Is facility covered by EPCRA 302: T
Is fac. covered by CAA Title V 112(2): F
Clean air op. permit/State ID: Not reported
Last safety insp. dat: Not reported
Inspected by: Never had one
Is it OSHA approved with star/merit ranking: False
Will RMP involve predictive filing: False
Submission type: Correction
RMP description: Ammonia Refrigeration System
Facility has no accident hist. recs: True
Foreign owner's address: Not reported
Foreign owner's zip: Not reported
Foreign owner's country: Not reported
Claim # of employees as CBI: False
Date RMP accepted by EPA: 2004-09-02 00:00:00
Date of error Report: Not reported
Date RMP received: 2004-07-26 00:00:00
Does RMP contain graphics files: False
Does RMP contain attachments: False
Was certification letter received: True
RMP submission method: RMP*Submit
Does RMP contain CBI substantiation: False
Does RMP contain electronic waiver: False
Date RMP postmarked: 2004-07-22 00:00:00
Is RMP complete: True
Date of de-registration: 2014-06-10 00:00:00
Date de-registration is effective: 2014-05-01 00:00:00
Aniversary date: 2009-06-18 00:00:00
Does RMP contain CBI data: False
Does RMP contain unsanitized CBI version: False
RMP version #: 3.2
FRS latitude: 28.450060000000001
FRS longitude: -81.408609999999996
FRS Description: PLANT ENTRANCE (GENERAL)
FRS Method: ADDRESS MATCHING-HOUSE NUMBER

Map ID
Direction
Distance
Elevation

MAP FINDINGS

Site

Database(s)

EDR ID Number
EPA ID Number

UNITED STATES COLD STORAGE,SAND LAKE (Continued)

1011840918

RMP:

Process ID: 56917
NA & Industry Classification Sys.code(s): 49312
NAICS code description: Refrigerated Warehousing and Storage Facilities
Optional facility description: Ammonia Refrigeration
Program level: 3
Record contains CBI data: False

RMP:

Chemical name: Ammonia (anhydrous)
Process chemical qty in 100s lbs: 11725
Process flammable chemical name: Not reported

RMP:

Percent weight of chemical: Not reported
Physical state: Not reported
Analytical basic: Not reported
Scenario: Not reported
Quantity released in pounds: Not reported
Release duration in minutes: Not reported
Release rate in pounds per second: Not reported
Wind speed in meters/second: Not reported
Stability class: Not reported
Topography: Not reported
Distance to endpoint in miles: Not reported
Residential population: Not reported
Public receptors: Not reported
Environmental receptors: Not reported
Passive mitigation: Not reported
Active mitigation: Not reported

RMP:

Percent weight of chemical: Not reported
Physical state: Not reported
Analytical basic: Not reported
Scenario: Not reported
Quantity released in pounds: Not reported
Release duration in minutes: Not reported
Release rate in pounds per second: Not reported
Wind speed in meters/second: Not reported
Stability class: Not reported
Topography: Not reported
Distance to endpoint in miles: Not reported
Residential population: Not reported
Public receptors: Not reported
Environmental receptors: Not reported
Passive mitigation: Not reported

RMP:

Endpoint used: Not reported
LFL value: Not reported
Analytical basic: Not reported
Scenario: Not reported
Quantity released in pounds: Not reported
Distance to endpoint in miles: Not reported
Residential population: Not reported
Public receptors: Not reported
Environmental receptors: Not reported
Passive mitigation: Not reported

Map ID
Direction
Distance
Elevation

MAP FINDINGS

Site

Database(s)

EDR ID Number
EPA ID Number

UNITED STATES COLD STORAGE,SAND LAKE (Continued)

1011840918

Active mitigation:	Not reported
RMP:	
Analytical basic:	Not reported
Quantity released in pounds:	Not reported
Distance to endpoint in miles:	Not reported
Residential population:	Not reported
Public receptors:	Not reported
Environmental receptors:	Not reported
Passive mitigation:	Not reported
Safety review date:	Not reported
Most recent PHA date:	Not reported
Process Hazard Analysis:	Not reported
Expected PHA changes completion date:	Not reported
Major Hazard:	Not reported
Process Control:	Not reported
Mitigation Systems:	Not reported
Monitoring/Detection:	Not reported
Changes since the last process hazard analysis:	Not reported
Most recent review of op. procedures:	Not reported
Most recent training progs review/update:	Not reported
Training:	Not reported
Competency testing:	Not reported
Most recent maintenance review date:	Not reported
Most recent equipment inspection date:	Not reported
Equipment tested:	Not reported
Most recent changes by mgmt:	Not reported
Date of most recent review/update:	Not reported
Date of pre-start review:	Not reported
Most recent compliance audit date:	Not reported
Expected date of audit completion:	Not reported
Most recent incident investigation:	Not reported
Expected date of investigation changes:	Not reported
Date of participation plan review:	Not reported
Date of hot work permit review:	Not reported
Date of contractor safety review:	Not reported
Date of contractor safety eval. review:	Not reported
Record has CBI data:	Not reported
Safety review date:	Not reported
Federal Regulation:	Not reported
Federal regulation comment:	Not reported
Major Hazard:	Not reported
Process Control:	Not reported
Mitigation Systems:	Not reported
Monitoring/Detection:	Not reported
Changes since the last process hazard analysis:	Not reported
Most recent hazard review/update:	Not reported
Most recent review of op. procedures:	Not reported
Most recent training progs review/update:	Not reported
Expected completion of review changes:	Not reported
Training:	Not reported
Competency testing:	Not reported
Most recent maintenance review date:	Not reported
Most recent equipment inspection date:	Not reported
Equipment tested:	Not reported
Most recent compliance audit date:	Not reported
Expected date of audit completion:	Not reported
Most recent incident investigation:	Not reported

Map ID
Direction
Distance
Elevation

MAP FINDINGS

Site

Database(s)

EDR ID Number
EPA ID Number

UNITED STATES COLD STORAGE,SAND LAKE (Continued)

1011840918

Expected date of investigation changes: Not reported
Record has CBI data: Not reported
Date of most recent changes: Not reported
Chemical name: Public OCA Chemical
Process chemical qty in 100s lbs: 0
Process flammable chemical name: Not reported

RMP:

Percent weight of chemical: Not reported
Physical state: c
Analytical basic: EPA's RMP*Comp(TM)
Scenario: Not reported
Quantity released in pounds: Not reported
Release duration in minutes: Not reported
Release rate in pounds per second: Not reported
Wind speed in meters/second: 3
Stability class: D
Topography: a
Distance to endpoint in miles: Not reported
Residential population: Not reported
Public receptors: Not reported
Environmental receptors: Not reported
Passive mitigation: Enclosures, Release inside facility
Active mitigation: Not reported

RMP:

Percent weight of chemical: Not reported
Physical state: c
Analytical basic: EPA's RMP*Comp(TM)
Scenario: Not reported
Quantity released in pounds: Not reported
Release duration in minutes: 10
Release rate in pounds per second: Not reported
Wind speed in meters/second: 1.5
Stability class: F
Topography: a
Distance to endpoint in miles: Not reported
Residential population: Not reported
Public receptors: Not reported
Environmental receptors: Not reported
Passive mitigation: Enclosures, Inside a facility

RMP:

Endpoint used: Not reported
LFL value: Not reported
Analytical basic: Not reported
Scenario: Not reported
Quantity released in pounds: Not reported
Distance to endpoint in miles: Not reported
Residential population: Not reported
Public receptors: Not reported
Environmental receptors: Not reported
Passive mitigation: Not reported
Active mitigation: Not reported

RMP:

Analytical basic: Not reported
Quantity released in pounds: Not reported
Distance to endpoint in miles: Not reported

Map ID
Direction
Distance
Elevation

MAP FINDINGS

Site

Database(s)

EDR ID Number
EPA ID Number

UNITED STATES COLD STORAGE,SAND LAKE (Continued)

1011840918

Residential population:	Not reported
Public receptors:	Not reported
Environmental receptors:	Not reported
Passive mitigation:	Not reported
Safety review date:	Not reported
Most recent PHA date:	Not reported
Process Hazard Analysis:	Not reported
Expected PHA changes completion date:	Not reported
Major Hazard:	Not reported
Process Control:	Not reported
Mitigation Systems:	Not reported
Monitoring/Detection:	Not reported
Changes since the last process hazard analysis:	Not reported
Most recent review of op. procedures:	Not reported
Most recent training progs review/update:	Not reported
Training:	Not reported
Competency testing:	Not reported
Most recent maintenance review date:	Not reported
Most recent equipment inspection date:	Not reported
Equipment tested:	Not reported
Most recent changes by mgmt:	Not reported
Date of most recent review/update:	Not reported
Date of pre-start review:	Not reported
Most recent compliance audit date:	Not reported
Expected date of audit completion:	Not reported
Most recent incident investigation:	Not reported
Expected date of investigation changes:	Not reported
Date of participation plan review:	Not reported
Date of hot work permit review:	Not reported
Date of contractor safety review:	Not reported
Date of contractor safety eval. review:	Not reported
Record has CBI data:	Not reported
Safety review date:	Not reported
Federal Regulation:	Not reported
Federal regulation comment:	Not reported
Major Hazard:	Not reported
Process Control:	Not reported
Mitigation Systems:	Not reported
Monitoring/Detection:	Not reported
Changes since the last process hazard analysis:	Not reported
Most recent hazard review/update:	Not reported
Most recent review of op. procedures:	Not reported
Most recent training progs review/update:	Not reported
Expected completion of review changes:	Not reported
Training:	Not reported
Competency testing:	Not reported
Most recent maintenance review date:	Not reported
Most recent equipment inspection date:	Not reported
Equipment tested:	Not reported
Most recent compliance audit date:	Not reported
Expected date of audit completion:	Not reported
Most recent incident investigation:	Not reported
Expected date of investigation changes:	Not reported
Record has CBI data:	Not reported
Date of most recent changes:	Not reported
RMP:	
ER plan:	Not reported

Map ID
Direction
Distance
Elevation

MAP FINDINGS

Site

Database(s)

EDR ID Number
EPA ID Number

UNITED STATES COLD STORAGE,SAND LAKE (Continued)

1011840918

ER plan most recent review date: 2004-03-12 00:00:00
ER plan most recent employee training date: 1999-02-15 00:00:00
Local agency coordinating ER plan: Local Emergency Planning Committee
Telephone of the coordinating local agency: 4076331075
Federal regulation: True
OSHA 1910 120: True
SPCC: False
RCRA: False
OPA 90: False
EPCRA: True
Other Regulations: Not reported

RMP:

Facility ID: 40955
LEPC city: District 6 LEPC
Facility decimal latitude: 28.449722
Facility decimal longitude: -081.411667
Is facility in county box: T
LatLong method: I2
LatLong description: PG
Home page web address: uscoldstorage.com
Facility telephone: 7738449110
Facility email: info@uscold.com
Facility DUNS #: 96651070
Parent's name: United States Cold Storage, Inc.
Partner's name: Not reported
Parent's DUNS #: 1215136
Partner's DUNS #: 0
Operator's name: Althea Duncan
Operator's telephone: 4078512410
Operator's address: 2292 Sand Lake Road
Operators City,St,Zip: Orlando, FL 32809 7638
RMP implementation contact: Chad Reeves
RMP contact title: Asst. Chief Engineer
Emergency contact: Chad Reeves
Emergency contact title: Asst. Chief Engineer
Emergency contact telephone: 4078512410
24 hour emergency telephone: 4077099190
Emergency contact ext/pin #: Not reported
Number of full time employees: 25
EPA ID: Not reported
Facility ID provided by CEPP0: 100000056226
Is facility covered by OSHA PSM: T
Is facility covered by EPCRA 302: T
Is fac. covered by CAA Title V 112(2): F
Clean air op. permit/State ID: Not reported
Last safety insp. dat: Not reported
Inspected by: Never had one
Is it OSHA approved with star/merit ranking: False
Will RMP involve predictive filing: False
Submission type: Correction
RMP description: Ammonia Refrigeration System
Facility has no accident hist. recs: False
Foreign owner's address: Not reported
Foreign owner's zip: Not reported
Foreign owner's country: Not reported
Claim # of employees as CBI: False

Map ID
Direction
Distance
Elevation

MAP FINDINGS

Site

Database(s)

EDR ID Number
EPA ID Number

UNITED STATES COLD STORAGE,SAND LAKE (Continued)

1011840918

Date RMP accepted by EPA: 2004-10-29 00:00:00
Date of error Report: Not reported
Date RMP received: 2004-10-25 00:00:00
Does RMP contain graphics files: False
Does RMP contain attachments: False
Was certification letter received: True
RMP submission method: RMP*Submit
Does RMP contain CBI substantiation: False
Does RMP contain electronic waiver: False
Date RMP postmarked: 2004-10-23 00:00:00
Is RMP complete: True
Date of de-registration: 2014-06-10 00:00:00
Date de-registration is effective: 2014-05-01 00:00:00
Anniversary date: 2009-06-18 00:00:00
Does RMP contain CBI data: False
Does RMP contain unsanitized CBI version: False
RMP version #: 3.3
FRS latitude: 28.450060000000001
FRS longitude: -81.408609999999996
FRS Description: PLANT ENTRANCE (GENERAL)
FRS Method: ADDRESS MATCHING-HOUSE NUMBER

RMP:

Accident History ID: 6280
X: 40955
Accident Date: 2004-10-17 00:00:00
Accident Time: 0430
NAICS code: 49312
Accident release duration: 00030
Chemical released: Ammonia (anhydrous)
Flammable chemical name: Not reported
Quantity of chemical released in pounds: 72
Percent weight of chemical released: 100
Release Event: Gas
Release Source: Pump
Wind speed: 0
Wind speed units: a
Wind direction: Not reported
Temperature: 61
Stability class: Not reported
Precipitation was present: False
Weather was unknown: False
Num. of on-site workers killed: 0
Num. of responders killed: 0
Num. of public deaths: 0
Num. of on-site workers injured: 0
Num. of responders injured: 0
Num. of public injured: 0
Property damage in dollars: 0
Num. of on-site deaths: 0
Num. of hospitalizations: 0
Num. of other medical treatments: 0
Num. of evacuated: 0
Num. of sheltered in place: 0
Off-site property damage in dollars: 0
Environmental damage: Not reported
Initiating event: a

Map ID
Direction
Distance
Elevation

MAP FINDINGS

Site

Database(s)

EDR ID Number
EPA ID Number

UNITED STATES COLD STORAGE,SAND LAKE (Continued)

1011840918

Contributing factor: Equipment failure
Were offsite responders notified: Notified and Responded
Changes Made: Revised maintenance
Record contains CBI data: False

RMP:

Process ID: 58865
NA & Industry Classification Sys.code(s): 49312
NAICS code description: Refrigerated Warehousing and Storage Facilities
Optional facility description: Ammonia Refrigeration
Program level: 3
Record contains CBI data: False

RMP:

Chemical name: Ammonia (anhydrous)
Process chemical qty in 100s lbs: 11725
Process flammable chemical name: Not reported

RMP:

Percent weight of chemical: Not reported
Physical state: Not reported
Analytical basic: Not reported
Scenario: Not reported
Quantity released in pounds: Not reported
Release duration in minutes: Not reported
Release rate in pounds per second: Not reported
Wind speed in meters/second: Not reported
Stability class: Not reported
Topography: Not reported
Distance to endpoint in miles: Not reported
Residential population: Not reported
Public receptors: Not reported
Environmental receptors: Not reported
Passive mitigation: Not reported
Active mitigation: Not reported

RMP:

Percent weight of chemical: Not reported
Physical state: Not reported
Analytical basic: Not reported
Scenario: Not reported
Quantity released in pounds: Not reported
Release duration in minutes: Not reported
Release rate in pounds per second: Not reported
Wind speed in meters/second: Not reported
Stability class: Not reported
Topography: Not reported
Distance to endpoint in miles: Not reported
Residential population: Not reported
Public receptors: Not reported
Environmental receptors: Not reported
Passive mitigation: Not reported

RMP:

Endpoint used: Not reported
LFL value: Not reported
Analytical basic: Not reported
Scenario: Not reported
Quantity released in pounds: Not reported

Map ID
Direction
Distance
Elevation

MAP FINDINGS

Site

Database(s)

EDR ID Number
EPA ID Number

UNITED STATES COLD STORAGE,SAND LAKE (Continued)

1011840918

Distance to endpoint in miles: Not reported
Residential population: Not reported
Public receptors: Not reported
Environmental receptors: Not reported
Passive mitigation: Not reported
Active mitigation: Not reported

RMP:

Analytical basic: Not reported
Quantity released in pounds: Not reported
Distance to endpoint in miles: Not reported
Residential population: Not reported
Public receptors: Not reported
Environmental receptors: Not reported
Passive mitigation: Not reported
Safety review date: Not reported
Most recent PHA date: Not reported
Process Hazard Analysis: Not reported
Expected PHA changes completion date: Not reported
Major Hazard: Not reported
Process Control: Not reported
Mitigation Systems: Not reported
Monitoring/Detection: Not reported
Changes since the last process hazard analysis: Not reported
Most recent review of op. procedures: Not reported
Most recent training progs review/update: Not reported
Training: Not reported
Competency testing: Not reported
Most recent maintenance review date: Not reported
Most recent equipment inspection date: Not reported
Equipment tested: Not reported
Most recent changes by mgmt: Not reported
Date of most recent review/update: Not reported
Date of pre-start review: Not reported
Most recent compliance audit date: Not reported
Expected date of audit completion: Not reported
Most recent incident investigation: Not reported
Expected date of investigation changes: Not reported
Date of participation plan review: Not reported
Date of hot work permit review: Not reported
Date of contractor safety review: Not reported
Date of contractor safety eval. review: Not reported
Record has CBI data: Not reported
Safety review date: Not reported
Federal Regulation: Not reported
Federal regulation comment: Not reported
Major Hazard: Not reported
Process Control: Not reported
Mitigation Systems: Not reported
Monitoring/Detection: Not reported
Changes since the last process hazard analysis: Not reported
Most recent hazard review/update: Not reported
Most recent review of op. procedures: Not reported
Most recent training progs review/update: Not reported
Expected completion of review changes: Not reported
Training: Not reported
Competency testing: Not reported
Most recent maintenance review date: Not reported

Map ID
Direction
Distance
Elevation

MAP FINDINGS

Site

Database(s)

EDR ID Number
EPA ID Number

UNITED STATES COLD STORAGE,SAND LAKE (Continued)

1011840918

Most recent equipment inspection date: Not reported
Equipment tested: Not reported
Most recent compliance audit date: Not reported
Expected date of audit completion: Not reported
Most recent incident investigation: Not reported
Expected date of investigation changes: Not reported
Record has CBI data: Not reported
Date of most recent changes: Not reported
Chemical name: Public OCA Chemical
Process chemical qty in 100s lbs: 0
Process flammable chemical name: Not reported

RMP:

Percent weight of chemical: Not reported
Physical state: c
Analytical basic: EPA's RMP*Comp(TM)
Scenario: Not reported
Quantity released in pounds: Not reported
Release duration in minutes: Not reported
Release rate in pounds per second: Not reported
Wind speed in meters/second: 3
Stability class: D
Topography: a
Distance to endpoint in miles: Not reported
Residential population: Not reported
Public receptors: Not reported
Environmental receptors: Not reported
Passive mitigation: Enclosures, Release inside facility
Active mitigation: Not reported

RMP:

Percent weight of chemical: Not reported
Physical state: c
Analytical basic: EPA's RMP*Comp(TM)
Scenario: Not reported
Quantity released in pounds: Not reported
Release duration in minutes: 10
Release rate in pounds per second: Not reported
Wind speed in meters/second: 1.5
Stability class: F
Topography: a
Distance to endpoint in miles: Not reported
Residential population: Not reported
Public receptors: Not reported
Environmental receptors: Not reported
Passive mitigation: Enclosures, Inside a facility

RMP:

Endpoint used: Not reported
LFL value: Not reported
Analytical basic: Not reported
Scenario: Not reported
Quantity released in pounds: Not reported
Distance to endpoint in miles: Not reported
Residential population: Not reported
Public receptors: Not reported
Environmental receptors: Not reported
Passive mitigation: Not reported
Active mitigation: Not reported

Map ID
Direction
Distance
Elevation

MAP FINDINGS

Site

Database(s)

EDR ID Number
EPA ID Number

UNITED STATES COLD STORAGE,SAND LAKE (Continued)

1011840918

RMP:

Analytical basic:	Not reported
Quantity released in pounds:	Not reported
Distance to endpoint in miles:	Not reported
Residential population:	Not reported
Public receptors:	Not reported
Environmental receptors:	Not reported
Passive mitigation:	Not reported
Safety review date:	Not reported
Most recent PHA date:	Not reported
Process Hazard Analysis:	Not reported
Expected PHA changes completion date:	Not reported
Major Hazard:	Not reported
Process Control:	Not reported
Mitigation Systems:	Not reported
Monitoring/Detection:	Not reported
Changes since the last process hazard analysis:	Not reported
Most recent review of op. procedures:	Not reported
Most recent training progs review/update:	Not reported
Training:	Not reported
Competency testing:	Not reported
Most recent maintenance review date:	Not reported
Most recent equipment inspection date:	Not reported
Equipment tested:	Not reported
Most recent changes by mgmt:	Not reported
Date of most recent review/update:	Not reported
Date of pre-start review:	Not reported
Most recent compliance audit date:	Not reported
Expected date of audit completion:	Not reported
Most recent incident investigation:	Not reported
Expected date of investigation changes:	Not reported
Date of participation plan review:	Not reported
Date of hot work permit review:	Not reported
Date of contractor safety review:	Not reported
Date of contractor safety eval. review:	Not reported
Record has CBI data:	Not reported
Safety review date:	Not reported
Federal Regulation:	Not reported
Federal regulation comment:	Not reported
Major Hazard:	Not reported
Process Control:	Not reported
Mitigation Systems:	Not reported
Monitoring/Detection:	Not reported
Changes since the last process hazard analysis:	Not reported
Most recent hazard review/update:	Not reported
Most recent review of op. procedures:	Not reported
Most recent training progs review/update:	Not reported
Expected completion of review changes:	Not reported
Training:	Not reported
Competency testing:	Not reported
Most recent maintenance review date:	Not reported
Most recent equipment inspection date:	Not reported
Equipment tested:	Not reported
Most recent compliance audit date:	Not reported
Expected date of audit completion:	Not reported
Most recent incident investigation:	Not reported
Expected date of investigation changes:	Not reported

Map ID
Direction
Distance
Elevation

MAP FINDINGS

Site

Database(s)

EDR ID Number
EPA ID Number

UNITED STATES COLD STORAGE,SAND LAKE (Continued)

1011840918

Record has CBI data: Not reported
Date of most recent changes: Not reported

RMP:
ER plan: Not reported
ER plan most recent review date: 2004-03-12 00:00:00
ER plan most recent employee training date: 1999-02-15 00:00:00
Local agency coordinating ER plan: Local Emergency Planning Committee
Telephone of the coordinating local agency: 4076331075
Federal regulation: True
OSHA 1910 120: True
SPCC: False
RCRA: False
OPA 90: False
EPCRA: True
Other Regulations: Not reported

GG1174
ESE
1/4-1/2
0.324 mi.
1711 ft.

2292 SAND LAKE RD
ORLANDO, FL 32804
Site 6 of 10 in cluster GG

ERNS 9187611
N/A

Actual:
102 ft.
Focus Map:
2

[Click this hyperlink](#) while viewing on your computer to access additional ERNS detail in the EDR Site Report.

GG1175
ESE
1/4-1/2
0.324 mi.
1711 ft.

U S COLD STORAGE
2292 SAND LAKE RD
ORLANDO, FL 32809
Site 7 of 10 in cluster GG

RCRA-CESQG 1001115913
FLR000020115

Actual:
102 ft.
Focus Map:
2

RCRA-CESQG:
Date form received by agency: 04/18/2013
Facility name: U S COLD STORAGE
Facility address: 2292 SAND LAKE RD
ORLANDO, FL 32809-7696
EPA ID: FLR000020115
Mailing address: SAND LAKE RD
ORLANDO, FL 32809-7638
Contact: ALTHEA DUNCAN
Contact address: SAND LAKE RD
ORLANDO, FL 32809
Contact country: US
Contact telephone: 407-851-2410
Contact email: ADUNCAN@USCOLD.COM
EPA Region: 04
Classification: Conditionally Exempt Small Quantity Generator
Description: Handler: generates 100 kg or less of hazardous waste per calendar month, and accumulates 1000 kg or less of hazardous waste at any time; or generates 1 kg or less of acutely hazardous waste per calendar month, and accumulates at any time: 1 kg or less of acutely hazardous

U S COLD STORAGE (Continued)

1001115913

waste; or 100 kg or less of any residue or contaminated soil, waste or other debris resulting from the cleanup of a spill, into or on any land or water, of acutely hazardous waste; or generates 100 kg or less of any residue or contaminated soil, waste or other debris resulting from the cleanup of a spill, into or on any land or water, of acutely hazardous waste during any calendar month, and accumulates at any time: 1 kg or less of acutely hazardous waste; or 100 kg or less of any residue or contaminated soil, waste or other debris resulting from the cleanup of a spill, into or on any land or water, of acutely hazardous waste

Owner/Operator Summary:

Owner/operator name: U S COLD STORAGE
Owner/operator address: 2292 SAND LAKE RD
ORLANDO, FL 32809

Owner/operator country: US
Owner/operator telephone: Not reported
Owner/operator email: Not reported
Owner/operator fax: Not reported
Owner/operator extension: Not reported
Legal status: Private
Owner/Operator Type: Operator
Owner/Op start date: 04/18/2013
Owner/Op end date: Not reported

Owner/operator name: DAVID BUSHIE
Owner/operator address: 2292 SAND LAKE RD
ORLANDO, FL 32809

Owner/operator country: US
Owner/operator telephone: Not reported
Owner/operator email: Not reported
Owner/operator fax: Not reported
Owner/operator extension: Not reported
Legal status: Private
Owner/Operator Type: Owner
Owner/Op start date: 10/18/1996
Owner/Op end date: Not reported

Owner/operator name: U S COLD STORAGE
Owner/operator address: 201 LAUREL RD
VOORHEES, NJ 08043

Owner/operator country: US
Owner/operator telephone: 856-354-8181
Owner/operator email: Not reported
Owner/operator fax: Not reported
Owner/operator extension: Not reported
Legal status: Private
Owner/Operator Type: Owner
Owner/Op start date: 04/18/2013
Owner/Op end date: Not reported

Handler Activities Summary:

U.S. importer of hazardous waste: No
Mixed waste (haz. and radioactive): No
Recycler of hazardous waste: No
Transporter of hazardous waste: No

Map ID
Direction
Distance
Elevation

MAP FINDINGS

Site

Database(s)

EDR ID Number
EPA ID Number

U S COLD STORAGE (Continued)

1001115913

Treater, storer or disposer of HW: No
Underground injection activity: No
On-site burner exemption: No
Furnace exemption: No
Used oil fuel burner: No
Used oil processor: No
User oil refiner: No
Used oil fuel marketer to burner: No
Used oil Specification marketer: No
Used oil transfer facility: No
Used oil transporter: No

Historical Generators:

Date form received by agency: 07/31/1996
Site name: U S COLD STORAGE
Classification: Small Quantity Generator

Hazardous Waste Summary:

Waste code: D001
Waste name: IGNITABLE WASTE
Violation Status: No violations found

GG1176
ESE
1/4-1/2
0.324 mi.
1711 ft.

**QUIRCH FOODS ORLANDO DIVISION
2292 SAND LAKE RAOD
ORLANDO, FL 32809
Site 8 of 10 in cluster GG**

FL TIER 2 S118240387
N/A

Actual:
102 ft.
Focus Map:
2

TIER 2:
Name: QUIRCH FOODS ORLANDO DIVISION
Address: 2292 SAND LAKE RAOD
City,State,Zip: ORLANDO, FL 32809
Year: 2018
Facility Id: 6409985
Active Date: Not reported
Inactive Date: Not reported
Sale Pending: Not reported
Original Date: Not reported
PLOT Source: Not reported
Latitude: Not reported
Longitude: Not reported
LEPC District: Not reported
Counties: Not reported
SERC: Not reported
Program Level: Not reported
PRIME: Not reported
SIC Code: Not reported
SIC Code 2: Not reported
NAICS Code: 493120
Last Modified Date: 02/28/2019
First Submit Date: 02/28/2019
Data Submitted By: Justo Garcia - Safety & Compliance Manager
Company Name: Quirch Foods, Inc.
Comments: Not reported

Map ID
Direction
Distance
Elevation

MAP FINDINGS

Site

Database(s)

EDR ID Number
EPA ID Number

QUIRCH FOODS ORLANDO DIVISION (Continued)

S118240387

Contact:

Contact ID: Not reported
Year: 2018
Facility Id: 6409985
Contact Type: Owner / Operator
Contact Name: Ignacio Quirch
Contact Title: Not reported
Contact Phone: Not reported
Contact 24Hr Phone: Not reported
Contact Telephone 2: 305-691-3535
Contact Telephone 3: Not reported
Contact Telephone 4: Not reported
Contact Telephone 5: Not reported
Contact Telephone 6: Not reported
Contact Email: ignacio.quirch@quirchfoods.com

Contact ID: Not reported
Year: 2018
Facility Id: 6409985
Contact Type: Owner / Operator
Contact Name: Ignacio Quirch
Contact Title: Not reported
Contact Phone: Not reported
Contact 24Hr Phone: Not reported
Contact Telephone 2: 305-691-3535
Contact Telephone 3: Not reported
Contact Telephone 4: Not reported
Contact Telephone 5: Not reported
Contact Telephone 6: Not reported
Contact Email: ignacio.quirch@quirchfoods.com

Contact ID: Not reported
Year: 2018
Facility Id: 6409985
Contact Type: Owner / Operator
Contact Name: Ignacio Quirch
Contact Title: Not reported
Contact Phone: Not reported
Contact 24Hr Phone: Not reported
Contact Telephone 2: 305-691-3535
Contact Telephone 3: Not reported
Contact Telephone 4: Not reported
Contact Telephone 5: Not reported
Contact Telephone 6: Not reported
Contact Email: ignacio.quirch@quirchfoods.com

Contact ID: Not reported
Year: 2018
Facility Id: 6409985
Contact Type: Owner / Operator
Contact Name: Ignacio Quirch
Contact Title: Not reported
Contact Phone: Not reported
Contact 24Hr Phone: Not reported
Contact Telephone 2: 305-691-3535
Contact Telephone 3: Not reported
Contact Telephone 4: Not reported

Map ID
Direction
Distance
Elevation

MAP FINDINGS

Site

Database(s)

EDR ID Number
EPA ID Number

QUIRCH FOODS ORLANDO DIVISION (Continued)

S118240387

Contact Telephone 5: Not reported
Contact Telephone 6: Not reported
Contact Email: ignacio.quirch@quirchfoods.com

Name: QUIRCH FOODS ORLANDO DIVISION
Address: 2292 SAND LAKE RAOD
City,State,Zip: ORLANDO, FL 32809

Year: 2016
Facility Id: 5865552
Active Date: Not reported
Inactive Date: Not reported
Sale Pending: Not reported
Original Date: Not reported
PLOT Source: Not reported
Latitude: Not reported
Longitude: Not reported
LEPC District: Not reported
Counties: Not reported
SERC: Not reported
Program Level: Not reported
PRIME: Not reported
SIC Code: Not reported
SIC Code 2: Not reported
NAICS Code: 493120
Last Modified Date: 03/20/2017
First Submit Date: 03/20/2017
Data Submitted By: Hector Aedo
Company Name: Quirch Foods, Inc.
Comments: Not reported

Contact:
Contact ID: Not reported
Year: 2016
Facility Id: 5865552
Contact Type: Emergency Contact
Contact Name: Benjamin Martinez
Contact Title: Not reported
Contact Phone: 407-494-8840
Contact 24Hr Phone: Not reported
Contact Telephone 2: 407-494-8840
Contact Telephone 3: 3054967563
Contact Telephone 4: Not reported
Contact Telephone 5: Not reported
Contact Telephone 6: 305-691-3535
Contact Email: benjamin.martinez@quirchfoods.com

Name: QUIRCH FOODS ORLANDO DIVISION
Address: 2292 SAND LAKE RAOD
City,State,Zip: ORLANDO, FL 32809

Year: 2014
Facility Id: 5139998
Active Date: Not reported

Map ID
Direction
Distance
Elevation

MAP FINDINGS

Site

Database(s)

EDR ID Number
EPA ID Number

QUIRCH FOODS ORLANDO DIVISION (Continued)

S118240387

Inactive Date: Not reported
Sale Pending: Not reported
Original Date: Not reported
PLOT Source: Not reported
Latitude: 28.448924
Longitude: -81.41150390000001
LEPC District: Not reported
Counties: Not reported
SERC: Not reported
Program Level: Not reported
PRIME: Not reported
SIC Code: Not reported
SIC Code 2: Not reported
NAICS Code: 49312
Last Modified Date: 07/22/2015
First Submit Date: 07/02/2015
Data Submitted By: Hector Aedo
Company Name: Quirch Foods, Inc.
Comments: Not reported

Contact:

Contact ID: Not reported
Year: 2014
Facility Id: 5139998
Contact Type: Emergency Contact
Contact Name: Benjamin Martinez
Contact Title: Not reported
Contact Phone: 407-494-8840
Contact 24Hr Phone: Not reported
Contact Telephone 2: 407-494-8840
Contact Telephone 3: Not reported
Contact Telephone 4: Not reported
Contact Telephone 5: Not reported
Contact Telephone 6: Not reported
Contact Email: benjamin.martinez@quirchfoods.com

GG1177 QUIRCH FOODS
ESE 2292 SAND LAKE RD
1/4-1/2 ORLANDO, FL 32809
0.324 mi.
1711 ft. Site 9 of 10 in cluster GG

FL AST A100415403
N/A

Actual: 102 ft.
Focus Map: 2
AST:
Name: QUIRCH FOODS
Address: 2292 SAND LAKE RD
Facility ID: 9814964
Facility Status: OPEN
Type Description: Fuel user/Non-retail
Facility Phone: 7864020668
DEP Contractor Own: P
Region: STATE
Positioning Method: Not reported
Lat/Long (dms): Not reported

Map ID
Direction
Distance
Elevation

MAP FINDINGS

Site

Database(s)

EDR ID Number
EPA ID Number

QUIRCH FOODS (Continued)

A100415403

Owner:

Owner Id: 77890
Owner Name: QUIRCH FOODS LLC
Owner Address: 2701 LEJEUNE RD 12TH FL
Owner Address 2: Not reported
Owner City,St,Zip: MIAMI, FL 33134
Owner Contact: ALEX PAREDES
Owner Phone: 3056913535

Tank Id: 1
Status: In service
Status Date: 1/1/2016
Install Date: 1/1/2016
Substance: Vehicular diesel
Content Description: Vehicular Diesel
Gallons: 15000
Tank Location: ABOVEGROUND

Construction:

Tank Id: 1
Construction Category: Overfill/Spill
Construction Description: Flow shut-Off

Tank Id: 1
Construction Category: Overfill/Spill
Construction Description: Level gauges/alarms

Tank Id: 1
Construction Category: Secondary Containment
Construction Description: Double wall

Tank Id: 1
Construction Category: Overfill/Spill
Construction Description: Spill containment bucket

Tank Id: 1
Construction Category: Overfill/Spill
Construction Description: Tight fill

Tank Id: 1
Construction Category: Miscellaneous Attributes
Construction Description: Compartmented

Tank Id: 1
Construction Category: Primary Construction
Construction Description: Steel

Monitoring:

Tank ID: 1
Monitoring Description: Automatic tank gauging - USTs

Tank ID: 1
Monitoring Description: Monitor tank bottom space

Tank ID: 1
Monitoring Description: Monitor dbl wall tank space

Map ID
Direction
Distance
Elevation

MAP FINDINGS

Site

Database(s)

EDR ID Number
EPA ID Number

QUIRCH FOODS (Continued)

A100415403

Piping:

Tank ID: 1
Piping Category: Primary Construction
Piping Description: Steel/galvanized metal

Tank ID: 1
Piping Category: Miscellaneous Attributes
Piping Description: Pressurized piping system

Tank ID: 1
Piping Category: Miscellaneous Attributes
Piping Description: Abv, no soil contact

Tank ID: 2
Status: In service
Status Date: 1/1/2017
Install Date: 1/1/2017
Substance: Diesel-emergen generator
Content Description: Emerg Generator Diesel
Gallons: 1800
Tank Location: ABOVEGROUND

Construction:

Tank ID: 2
Construction Category: Primary Construction
Construction Description: Steel

Tank ID: 2
Construction Category: Secondary Containment
Construction Description: Double wall

Tank ID: 2
Construction Category: Overfill/Spill
Construction Description: Spill containment bucket

Tank ID: 2
Construction Category: Secondary Containment
Construction Description: Pipeless UST w/containment

Monitoring:

Tank ID: 2
Monitoring Description: Monitor dbl wall tank space

Tank ID: 2
Monitoring Description: Visual inspection of ASTs

Tank ID: 2
Monitoring Description: Monitor tank bottom space

Piping:

Tank ID: 2
Piping Category: Miscellaneous Attributes
Piping Description: Abv, no soil contact

Map ID
Direction
Distance
Elevation

MAP FINDINGS

Site

Database(s)

EDR ID Number
EPA ID Number

QUIRCH FOODS (Continued)

A100415403

[Click here for Florida Oculus:](#)

FR1178
North
1/4-1/2
0.327 mi.
1725 ft.

ROMA FOOD ENTERPRISES OF FLORIDA
2901 TITAN ROW - SUITE 136
ORLANDO, FL 32809
Site 11 of 14 in cluster FR

FL TIER 2 **S109142699**
N/A

Actual:
88 ft.

Focus Map:
1

TIER 2:
Name: ROMA FOOD ENTERPRISES OF FLORIDA
Address: 2901 TITAN ROW - SUITE 136
City,State,Zip: ORLANDO, FL 32809

Year: 2011
Facility Id: 3994208
Active Date: Not reported
Inactive Date: Not reported
Sale Pending: Not reported
Original Date: Not reported
PLOT Source: Not reported
Latitude: 28.45517
Longitude: -81.411730
LEPC District: Not reported
Counties: Not reported
SERC: Not reported
Program Level: Not reported
PRIME: Not reported
SIC Code: Not reported
SIC Code 2: Not reported
NAICS Code: Not reported
Last Modified Date: 11/12/2012
First Submit Date: 11/09/2012
Data Submitted By: Florida Division of Emergency Management
Company Name: ROMA FOOD ENTERPRISES OF FLORIDA
Comments: Not reported

Contact:
Contact ID: Not reported
Year: 2011
Facility Id: 3994208
Contact Type: Tier II Secondary 24 Hour Contact
Contact Name: Greg Swanson
Contact Title: Not reported
Contact Phone: 407-468-3808
Contact 24Hr Phone: Not reported
Contact Telephone 2: Not reported
Contact Telephone 3: Not reported
Contact Telephone 4: Not reported
Contact Telephone 5: Not reported
Contact Telephone 6: Not reported
Contact Email: Not reported

Contact ID: Not reported
Year: 2011
Facility Id: 3994208
Contact Type: Tier II Emergency Contact
Contact Name: Charlie Martini

Map ID
Direction
Distance
Elevation

MAP FINDINGS

Site

Database(s)

EDR ID Number
EPA ID Number

ROMA FOOD ENTERPRISES OF FLORIDA (Continued)

S109142699

Contact Title: Not reported
Contact Phone: 407-857-2440 x32220
Contact 24Hr Phone: Not reported
Contact Telephone 2: Not reported
Contact Telephone 3: Not reported
Contact Telephone 4: Not reported
Contact Telephone 5: Not reported
Contact Telephone 6: Not reported
Contact Email: cmartini@pfgc.com

Contact ID: Not reported
Year: 2011
Facility Id: 3994208
Contact Type: Tier II Secondary Contact
Contact Name: Charlie Martini
Contact Title: Not reported
Contact Phone: 407-857-2440 x32220
Contact 24Hr Phone: Not reported
Contact Telephone 2: Not reported
Contact Telephone 3: Not reported
Contact Telephone 4: Not reported
Contact Telephone 5: Not reported
Contact Telephone 6: Not reported
Contact Email: cmartini@pfgc.com

Contact ID: Not reported
Year: 2011
Facility Id: 3994208
Contact Type: Tier II Emergency 24 Hour Contact
Contact Name: Charlie Martini
Contact Title: Not reported
Contact Phone: 407-857-2440 x32220
Contact 24Hr Phone: Not reported
Contact Telephone 2: Not reported
Contact Telephone 3: Not reported
Contact Telephone 4: Not reported
Contact Telephone 5: Not reported
Contact Telephone 6: Not reported
Contact Email: cmartini@pfgc.com

Name: ROMA FOOD ENTERPRISES OF FLORIDA
Address: 2901 TITAN ROW - SUITE 136
City,State,Zip: ORLANDO, FL 32809-

Year: 2010
Facility Id: Not reported
Active Date: Not reported
Inactive Date: Not reported
Sale Pending: Not reported
Original Date: Not reported
PLOT Source: Not reported
Latitude: 28.45517
Longitude: -81.41
LEPC District: Not reported
Counties: Not reported

Map ID
Direction
Distance
Elevation

MAP FINDINGS

Site

Database(s)

EDR ID Number
EPA ID Number

ROMA FOOD ENTERPRISES OF FLORIDA (Continued)

S109142699

SERC: Not reported
Program Level: Not reported
PRIME: Not reported
SIC Code: Not reported
SIC Code 2: Not reported
NAICS Code: Not reported
Last Modified Date: Not reported
First Submit Date: Not reported
Data Submitted By: Not reported
Company Name: Not reported
Comments: Not reported

Chemical Code: 7439921
Chemical Name: Lead
Chemical State: SOLID
Location Name: Entire Facility
Container Code: R
Pressure Code: 1
Temperature Code: 4
Average Quantity: 27399
Maximum Quantity: 27399
Days On Site: 365

Name: ROMA FOOD ENTERPRISES OF FLORIDA
Address: 2901 TITAN ROW - SUITE 136
City,State,Zip: ORLANDO, FL 32809-

Year: 2010
Facility Id: Not reported
Active Date: Not reported
Inactive Date: Not reported
Sale Pending: Not reported
Original Date: Not reported
PLOT Source: Not reported
Latitude: 28.45517
Longitude: -81.41
LEPC District: Not reported
Counties: Not reported
SERC: Not reported
Program Level: Not reported
PRIME: Not reported
SIC Code: Not reported
SIC Code 2: Not reported
NAICS Code: Not reported
Last Modified Date: Not reported
First Submit Date: Not reported
Data Submitted By: Not reported
Company Name: Not reported
Comments: Not reported

Chemical Code: 7664939
Chemical Name: Sulfuric acid
Chemical State: LIQUID
Location Name: Entire Facility
Container Code: R
Pressure Code: 1
Temperature Code: 4

Map ID
Direction
Distance
Elevation

MAP FINDINGS

Site

Database(s)

EDR ID Number
EPA ID Number

ROMA FOOD ENTERPRISES OF FLORIDA (Continued)

S109142699

Average Quantity: 3366
Maximum Quantity: 3366
Days On Site: 365

Name: ROMA FOOD ENTERPRISES OF FLORIDA
Address: 2901 TITAN ROW - SUITE 136
City,State,Zip: ORLANDO, FL 32809
Year: Not reported
Facility Id: Not reported
Active Date: 01/01/1990
Inactive Date: Not reported
Sale Pending: False
Original Date: Not reported
PLOT Source: GPS
Latitude: 28.455170
Longitude: -81.411730
LEPC District: 6
Counties: Volusia, Seminole, Osceola, Orange, Lake, Brevard,
SERC: 18514
Program Level: 0
PRIME: 10705
SIC Code: 5149
SIC Code 2: Not reported
NAICS Code: 42249

Other Chemical Data:

Report Year: 2008
Tier 2 Report ID: 107452
Chemical ID: 312182
CAS Number: 7439921
Chemical Name: Lead
Chemical Date: 3/27/2009
Average Amount: 4
Maximum Amount: 32802
Location ID: 510508
Chemical State: Solid
Mixture: False
Mixture Percent: 100.00
Container: R - OTHER
Pressure: 1 - AMBIENT PRESSURE
Temperature: 4 - AMBIENT TEMPERATURE
Average Amount: 4
Maximum Amount: 32802
Days on Site: 365
Site Plan: False
Site Plan Document: Not reported
Private Location: False
Location: BATTERY CONDUCTION PLATES FOR PMHE.

Report Year: 2008
Tier 2 Report ID: 107452
Chemical ID: 312181
CAS Number: 7664939
Chemical Name: Sulfuric acid
Chemical Date: 3/27/2009
Average Amount: 3
Maximum Amount: 3848

Map ID
Direction
Distance
Elevation

MAP FINDINGS

Site

Database(s)

EDR ID Number
EPA ID Number

ROMA FOOD ENTERPRISES OF FLORIDA (Continued)

S109142699

Location ID: 510507
Chemical State: Liquid
Mixture: True
Mixture Percent: .00
Container: R - OTHER
Pressure: 1 - AMBIENT PRESSURE
Temperature: 4 - AMBIENT TEMPERATURE
Average Amount: 3
Maximum Amount: 3848
Days on Site: 365
Site Plan: False
Site Plan Document: Not reported
Private Location: False
Location: CONTAINED IN BATTERIES FOR PMHE.

Report Year: 2007
Tier 2 Report ID: 102521
Chemical ID: 286489
CAS Number: 7439921
Chemical Name: Lead
Chemical Date: 3/11/2008
Average Amount: 4
Maximum Amount: 31724
Location ID: 475550
Chemical State: Solid
Mixture: True
Mixture Percent: .00
Container: R - OTHER
Pressure: 1 - AMBIENT PRESSURE
Temperature: 4 - AMBIENT TEMPERATURE
Average Amount: 4
Maximum Amount: 31724
Days on Site: 365
Site Plan: False
Site Plan Document: Not reported
Private Location: False
Location: BATTERIES ARE MOUNTED ON EQUIPMENT OR AT CHARGING STATION.

Report Year: 2007
Tier 2 Report ID: 102521
Chemical ID: 286487
CAS Number: 7664939
Chemical Name: Sulfuric acid
Chemical Date: 3/11/2008
Average Amount: 3
Maximum Amount: 3355
Location ID: 475548
Chemical State: Liquid
Mixture: True
Mixture Percent: .00
Container: R - OTHER
Pressure: 1 - AMBIENT PRESSURE
Temperature: 4 - AMBIENT TEMPERATURE
Average Amount: 3
Maximum Amount: 3355

Map ID
Direction
Distance
Elevation

MAP FINDINGS

Site

Database(s)

EDR ID Number
EPA ID Number

ROMA FOOD ENTERPRISES OF FLORIDA (Continued)

S109142699

Days on Site: 365
Site Plan: False
Site Plan Document: Not reported
Private Location: False
Location: BATTERIES ARE MOUNTED ON EQUIPMENT AT CHARGING STATION.

Report Year: 2006
Tier 2 Report ID: 97952
Chemical ID: 262333
CAS Number: 7439921
Chemical Name: Lead
Chemical Date: 4/17/2007
Average Amount: 4
Maximum Amount: 22911
Location ID: 444821
Chemical State: Liquid
Mixture: True
Mixture Percent: .00
Containter: R - OTHER
Pressure: 1 - AMBIENT PRESSURE
Temperature: 4 - AMBIENT TEMPERATURE
Average Amount: 4
Maximum Amount: 22911
Days on Site: 365
Site Plan: False
Site Plan Document: Not reported
Private Location: False
Location: BATTERIES ARE MOUNTED ON EQUIPMENT OR AT CHARGING STATIONS.

Report Year: 2006
Tier 2 Report ID: 97952
Chemical ID: 262332
CAS Number: 7664939
Chemical Name: Sulfuric acid
Chemical Date: 4/17/2007
Average Amount: 3
Maximum Amount: 3020
Location ID: 444820
Chemical State: Liquid
Mixture: True
Mixture Percent: .00
Containter: R - OTHER
Pressure: 1 - AMBIENT PRESSURE
Temperature: 4 - AMBIENT TEMPERATURE
Average Amount: 3
Maximum Amount: 3020
Days on Site: 365
Site Plan: True
Site Plan Document: Not reported
Private Location: False
Location: BATTERIES ARE MOUNTED ON EQUIPMENT OR AT CHARGING STATIONS.

Report Year: 2005
Tier 2 Report ID: 93512

Map ID
Direction
Distance
Elevation

MAP FINDINGS

Site

Database(s)

EDR ID Number
EPA ID Number

ROMA FOOD ENTERPRISES OF FLORIDA (Continued)

S109142699

Chemical ID: 234260
CAS Number: 7439921
Chemical Name: Lead
Chemical Date: 4/13/2006
Average Amount: 4
Maximum Amount: 18110
Location ID: 408272
Chemical State: Solid
Mixture: False
Mixture Percent: 100.00
Container: R - OTHER
Pressure: 1 - AMBIENT PRESSURE
Temperature: 4 - AMBIENT TEMPERATURE
Average Amount: 4
Maximum Amount: 18110
Days on Site: 365
Site Plan: False
Site Plan Document: Not reported
Private Location: False
Location: BATTERIES ARE MOUNTED ON EQUIPMENT OR AT CHARGING STATION

Report Year: 2005
Tier 2 Report ID: 93512
Chemical ID: 234259
CAS Number: 7664939
Chemical Name: Sulfuric acid
Chemical Date: 4/13/2006
Average Amount: 3
Maximum Amount: 2388
Location ID: 408271
Chemical State: Liquid
Mixture: False
Mixture Percent: 100.00
Container: R - OTHER
Pressure: 1 - AMBIENT PRESSURE
Temperature: 4 - AMBIENT TEMPERATURE
Average Amount: 3
Maximum Amount: 2388
Days on Site: 365
Site Plan: False
Site Plan Document: Not reported
Private Location: False
Location: BATTERIES ARE MOUNTED ON EQUIPMENT OR AT CHARGING STATION

Report Year: 2004
Tier 2 Report ID: 90559
Chemical ID: 218932
CAS Number: 68334305
Chemical Name: DIESEL FUEL OIL (LOW SULFUR)
Chemical Date: 8/18/2005
Average Amount: 4
Maximum Amount: 57713
Location ID: 388564
Chemical State: LIQUID
Mixture: True

Map ID
Direction
Distance
Elevation

MAP FINDINGS

Site

Database(s)

EDR ID Number
EPA ID Number

ROMA FOOD ENTERPRISES OF FLORIDA (Continued)

S109142699

Mixture Percent: .00
Containter: B - BELOW GROUND TANK
Pressure: 1 - AMBIENT PRESSURE
Temperature: 4 - AMBIENT TEMPERATURE
Average Amount: 4
Maximum Amount: 57713
Days on Site: 365
Site Plan: False
Site Plan Document: Not reported
Private Location: False
Location: ACROSS PARKING LOT FROM ENTRANCE TO WAREHOUSE. BY THE ENTRANCE GATE.

Report Year: 2004
Tier 2 Report ID: 90559
Chemical ID: 218928
CAS Number: 7439921
Chemical Name: Lead
Chemical Date: 8/18/2005
Average Amount: 4
Maximum Amount: 15686
Location ID: 388558
Chemical State: Liquid
Mixture: True
Mixture Percent: .00
Containter: R - OTHER
Pressure: 1 - AMBIENT PRESSURE
Temperature: 4 - AMBIENT TEMPERATURE
Average Amount: 4
Maximum Amount: 15686
Days on Site: 365
Site Plan: False
Site Plan Document: Not reported
Private Location: False
Location: BATTERIES ARE MOUNTED ON EQUIPMENT OR AT THE BATTERY CHARGING AREA

Report Year: 2004
Tier 2 Report ID: 90559
Chemical ID: 218927
CAS Number: 7664939
Chemical Name: Sulfuric acid
Chemical Date: 8/18/2005
Average Amount: 3
Maximum Amount: 2068
Location ID: 388556
Chemical State: Liquid
Mixture: True
Mixture Percent: .00
Containter: R - OTHER
Pressure: 1 - AMBIENT PRESSURE
Temperature: 4 - AMBIENT TEMPERATURE
Average Amount: 3
Maximum Amount: 2068
Days on Site: 365
Site Plan: False
Site Plan Document: Not reported

Map ID
Direction
Distance
Elevation

MAP FINDINGS

Site

Database(s)

EDR ID Number
EPA ID Number

ROMA FOOD ENTERPRISES OF FLORIDA (Continued)

S109142699

Private Location: False
Location: BATTERIES ARE MOUNTED ON EQUIPMENT OR AT THE BATTERY CHARGING AREA

Report Year: 2003
Tier 2 Report ID: 85467
Chemical ID: 197568
CAS Number: 68476346
Chemical Name: DIESEL FUEL OIL (HIGH SULFUR)
Chemical Date: 10/12/2004
Average Amount: 3
Maximum Amount: 74000
Location ID: 360553
Chemical State: LIQUID
Mixture: True
Mixture Percent: .00
Containter: B - BELOW GROUND TANK
Pressure: 1 - AMBIENT PRESSURE
Temperature: 4 - AMBIENT TEMPERATURE
Average Amount: 3
Maximum Amount: 74000
Days on Site: 365
Site Plan: False
Site Plan Document: Not reported
Private Location: False
Location: Not reported

Report Year: 2002
Tier 2 Report ID: 80470
Chemical ID: 170738
CAS Number: 68476346
Chemical Name: DIESEL FUEL OIL (HIGH SULFUR)
Chemical Date: 1/2/1972
Average Amount: 3
Maximum Amount: 74000
Location ID: 330698
Chemical State: LIQUID
Mixture: True
Mixture Percent: .00
Containter: B - BELOW GROUND TANK
Pressure: 1 - AMBIENT PRESSURE
Temperature: 4 - AMBIENT TEMPERATURE
Average Amount: 3
Maximum Amount: 74000
Days on Site: 365
Site Plan: False
Site Plan Document: Not reported
Private Location: False
Location: NEXT TO PARKING LOT AGAINST FENCE OF VISCOUNT ROW

Report Year: 2001
Tier 2 Report ID: 76652
Chemical ID: 135848
CAS Number: 68476346
Chemical Name: DIESEL FUEL OIL (HIGH SULFUR)

Map ID
Direction
Distance
Elevation

MAP FINDINGS

Site

Database(s)

EDR ID Number
EPA ID Number

ROMA FOOD ENTERPRISES OF FLORIDA (Continued)

S109142699

Chemical Date: 1/2/1972
Average Amount: 3
Maximum Amount: 54308
Location ID: 294141
Chemical State: LIQUID
Mixture: False
Mixture Percent: 100.00
Containter: CONV
Pressure: CONV
Temperature: CONV
Average Amount: 3
Maximum Amount: 54308
Days on Site: 365
Site Plan: False
Site Plan Document: Not reported
Private Location: False
Location: Not reported

Report Year: 1993
Tier 2 Report ID: 7406
Chemical ID: 119016
CAS Number: 68476346
Chemical Name: DIESEL FUEL OIL (HIGH SULFUR)
Chemical Date: 1/2/1972
Average Amount: 4
Maximum Amount: 74000
Location ID: 162666
Chemical State: LIQUID
Mixture: False
Mixture Percent: 100.00
Containter: CONV
Pressure: CONV
Temperature: CONV
Average Amount: 4
Maximum Amount: 74000
Days on Site: 365
Site Plan: False
Site Plan Document: Not reported
Private Location: False
Location: Not reported

Report Year: 1994
Tier 2 Report ID: 15767
Chemical ID: 119015
CAS Number: 68476346
Chemical Name: DIESEL FUEL OIL (HIGH SULFUR)
Chemical Date: 1/2/1972
Average Amount: 4
Maximum Amount: 74000
Location ID: 176906
Chemical State: LIQUID
Mixture: False
Mixture Percent: 100.00
Containter: CONV
Pressure: CONV

Map ID
Direction
Distance
Elevation

MAP FINDINGS

Site

Database(s)

EDR ID Number
EPA ID Number

ROMA FOOD ENTERPRISES OF FLORIDA (Continued)

S109142699

Temperature: CONV
Average Amount: 4
Maximum Amount: 74000
Days on Site: 365
Site Plan: False
Site Plan Document: Not reported
Private Location: False
Location: Not reported

Report Year: 1995
Tier 2 Report ID: 24182
Chemical ID: 119014
CAS Number: 68476346
Chemical Name: DIESEL FUEL OIL (HIGH SULFUR)
Chemical Date: 1/2/1972
Average Amount: 4
Maximum Amount: 74000
Location ID: 192235
Chemical State: LIQUID
Mixture: False
Mixture Percent: 100.00
Container: CONV
Pressure: CONV
Temperature: CONV
Average Amount: 4
Maximum Amount: 74000
Days on Site: 365
Site Plan: False
Site Plan Document: Not reported
Private Location: False
Location: Not reported

Report Year: 1996
Tier 2 Report ID: 32731
Chemical ID: 119013
CAS Number: 68476346
Chemical Name: DIESEL FUEL OIL (HIGH SULFUR)
Chemical Date: 1/2/1972
Average Amount: 4
Maximum Amount: 74000
Location ID: 207526
Chemical State: LIQUID
Mixture: False
Mixture Percent: 100.00
Container: CONV
Pressure: CONV
Temperature: CONV
Average Amount: 4
Maximum Amount: 74000
Days on Site: 365
Site Plan: False
Site Plan Document: Not reported
Private Location: False
Location: Not reported

Map ID
Direction
Distance
Elevation

MAP FINDINGS

Site

Database(s)

EDR ID Number
EPA ID Number

ROMA FOOD ENTERPRISES OF FLORIDA (Continued)

S109142699

Report Year: 1997
Tier 2 Report ID: 41304
Chemical ID: 119012
CAS Number: 68476346
Chemical Name: DIESEL FUEL OIL (HIGH SULFUR)
Chemical Date: 1/2/1972
Average Amount: 4
Maximum Amount: 74000
Location ID: 223243
Chemical State: LIQUID
Mixture: False
Mixture Percent: 100.00
Container: CONV
Pressure: CONV
Temperature: CONV
Average Amount: 4
Maximum Amount: 74000
Days on Site: 365
Site Plan: False
Site Plan Document: Not reported
Private Location: False
Location: Not reported

Report Year: 1998
Tier 2 Report ID: 49954
Chemical ID: 119011
CAS Number: 68476346
Chemical Name: DIESEL FUEL OIL (HIGH SULFUR)
Chemical Date: 1/2/1972
Average Amount: 4
Maximum Amount: 74000
Location ID: 239827
Chemical State: LIQUID
Mixture: False
Mixture Percent: 100.00
Container: CONV
Pressure: CONV
Temperature: CONV
Average Amount: 4
Maximum Amount: 74000
Days on Site: 365
Site Plan: False
Site Plan Document: Not reported
Private Location: False
Location: Not reported

Report Year: 1999
Tier 2 Report ID: 58791
Chemical ID: 119010
CAS Number: 68476346
Chemical Name: DIESEL FUEL OIL (HIGH SULFUR)
Chemical Date: 1/2/1972
Average Amount: 4
Maximum Amount: 74000
Location ID: 257214

Map ID
Direction
Distance
Elevation

MAP FINDINGS

Site

Database(s)

EDR ID Number
EPA ID Number

ROMA FOOD ENTERPRISES OF FLORIDA (Continued)

S109142699

Chemical State: LIQUID
Mixture: False
Mixture Percent: 100.00
Container: CONV
Pressure: CONV
Temperature: CONV
Average Amount: 4
Maximum Amount: 74000
Days on Site: 365
Site Plan: False
Site Plan Document: Not reported
Private Location: False
Location: Not reported

Report Year: 2000
Tier 2 Report ID: 67909
Chemical ID: 119009
CAS Number: 68476346
Chemical Name: DIESEL FUEL OIL (HIGH SULFUR)
Chemical Date: 1/2/1972
Average Amount: 4
Maximum Amount: 74000
Location ID: 275747
Chemical State: LIQUID
Mixture: False
Mixture Percent: 100.00
Container: CONV
Pressure: CONV
Temperature: CONV
Average Amount: 4
Maximum Amount: 74000
Days on Site: 365
Site Plan: False
Site Plan Document: Not reported
Private Location: False
Location: Not reported

Company Info:

Company Name: ROMA FOOD ENTERPRISES OF FLORIDA
Company Address: 2901 TITAN ROW SUITE 136
Company City,St,Zip: ORLANDO, FL 32859-
Company Phone: 407-857-2440
Company Fax: Not reported
Company Email: Not reported
FEI Number: 840629503
Company Contact Name: CHARLES MARTINI
Company Contact Phone: 407-857-2440
Reduced Fees: True
Exempt Fees: False
Electronic Filing: False
Employee: Not reported
Comments: Not reported

Map ID
Direction
Distance
Elevation

MAP FINDINGS

Site

Database(s)

EDR ID Number
EPA ID Number

ROMA FOOD ENTERPRISES OF FLORIDA (Continued)

S109142699

County: ORANGE
SEC302: True
Active Date: 1/1/1990
Inactive Date: Not reported
Old HMIS Date: Not reported
Visit for 2001: False
Visit for 2002: False
Visit for 2003: False
Visit for 2004: False
Visit for 2005: False
Site Visit Date: Not reported

FR1179
North
1/4-1/2
0.327 mi.
1725 ft.

PERFORMANCE FOODSERVICE OF ORLANDO
2901 TITAN ROW, SUITE 136
ORLANDO, FL 32809

FL TIER 2 **S117873029**
N/A

Site 12 of 14 in cluster FR

Actual:
88 ft.
Focus Map:
1

TIER 2:
Name: PERFORMANCE FOODSERVICE OF ORLANDO
Address: 2901 TITAN ROW, SUITE 136
City,State,Zip: ORLANDO, FL 32809

Year: 2018
Facility Id: 6401987
Active Date: Not reported
Inactive Date: Not reported
Sale Pending: Not reported
Original Date: Not reported
PLOT Source: Not reported
Latitude: Not reported
Longitude: Not reported
LEPC District: Not reported
Counties: Not reported
SERC: Not reported
Program Level: Not reported
PRIME: Not reported
SIC Code: Not reported
SIC Code 2: Not reported
NAICS Code: 424410
Last Modified Date: 03/07/2019
First Submit Date: 03/07/2019
Data Submitted By: Otto Ondruska, Safety Manager
Company Name: Performance Foodservice of Orlando
Comments: Not reported

Contact:
Contact ID: Not reported
Year: 2018
Facility Id: 6401987
Contact Type: Owner / Operator
Contact Name: Jim Moody
Contact Title: Not reported
Contact Phone: Not reported
Contact 24Hr Phone: Not reported
Contact Telephone 2: 317-755-9855
Contact Telephone 3: Not reported

Map ID
Direction
Distance
Elevation

MAP FINDINGS

Site

Database(s)

EDR ID Number
EPA ID Number

PERFORMANCE FOODSERVICE OF ORLANDO (Continued)

S117873029

Contact Telephone 4: Not reported
Contact Telephone 5: Not reported
Contact Telephone 6: Not reported
Contact Email: Jim.Moody@PFGC.com

Contact ID: Not reported
Year: 2018
Facility Id: 6401987
Contact Type: Owner / Operator
Contact Name: Jim Moody
Contact Title: Not reported
Contact Phone: Not reported
Contact 24Hr Phone: Not reported
Contact Telephone 2: 317-755-9855
Contact Telephone 3: Not reported
Contact Telephone 4: Not reported
Contact Telephone 5: Not reported
Contact Telephone 6: Not reported
Contact Email: Jim.Moody@PFGC.com

Name: PERFORMANCE FOODSERVICE OF ORLANDO
Address: 2901 TITAN ROW, SUITE 136
City,State,Zip: ORLANDO, FL 32809

Year: 2017
Facility Id: 6075636
Active Date: Not reported
Inactive Date: Not reported
Sale Pending: Not reported
Original Date: Not reported
PLOT Source: Not reported
Latitude: Not reported
Longitude: Not reported
LEPC District: Not reported
Counties: Not reported
SERC: Not reported
Program Level: Not reported
PRIME: Not reported
SIC Code: Not reported
SIC Code 2: Not reported
NAICS Code: 424410
Last Modified Date: 02/26/2018
First Submit Date: 01/17/2018
Data Submitted By: Levi Smith II, Director of Operations
Company Name: Performance Foodservice of Orlando
Comments: Not reported

Contact:
Contact ID: Not reported
Year: 2017
Facility Id: 6075636
Contact Type: Emergency Contact
Contact Name: Michele Ramirez
Contact Title: Not reported
Contact Phone: 407-385-2800
Contact 24Hr Phone: Not reported

Map ID
Direction
Distance
Elevation

MAP FINDINGS

Site

Database(s)

EDR ID Number
EPA ID Number

PERFORMANCE FOODSERVICE OF ORLANDO (Continued)

S117873029

Contact Telephone 2: 4078572440
Contact Telephone 3: 303-854-7496
Contact Telephone 4: Not reported
Contact Telephone 5: Not reported
Contact Telephone 6: 317-755-9855
Contact Email: Michele.Ramirez@PFGC.com

Name: PERFORMANCE FOODSERVICE OF ORLANDO
Address: 2901 TITAN ROW, SUITE 136
City,State,Zip: ORLANDO, FL 32809

Year: 2016
Facility Id: 5865670
Active Date: Not reported
Inactive Date: Not reported
Sale Pending: Not reported
Original Date: Not reported
PLOT Source: Not reported
Latitude: Not reported
Longitude: Not reported
LEPC District: Not reported
Counties: Not reported
SERC: Not reported
Program Level: Not reported
PRIME: Not reported
SIC Code: Not reported
SIC Code 2: Not reported
NAICS Code: 424410
Last Modified Date: 03/21/2017
First Submit Date: 03/21/2017
Data Submitted By: Levi Smith II, Director of Operations
Company Name: Performance Foodservice of Orlando
Comments: Not reported

Contact:
Contact ID: Not reported
Year: 2016
Facility Id: 5865670
Contact Type: Emergency Contact
Contact Name: Michele Ramirez
Contact Title: Not reported
Contact Phone: 407-385-2800
Contact 24Hr Phone: Not reported
Contact Telephone 2: 407-857-2440
Contact Telephone 3: 303-854-7496
Contact Telephone 4: Not reported
Contact Telephone 5: Not reported
Contact Telephone 6: 407-857-2440
Contact Email: michele.Ramirez@PFGC.com

Name: PERFORMANCE FOODSERVICE OF ORLANDO
Address: 2901 TITAN ROW, SUITE 136
City,State,Zip: ORLANDO, FL 32809

Map ID
Direction
Distance
Elevation

MAP FINDINGS

Site

Database(s)

EDR ID Number
EPA ID Number

PERFORMANCE FOODSERVICE OF ORLANDO (Continued)

S117873029

Year: 2015
Facility Id: 5468302
Active Date: Not reported
Inactive Date: Not reported
Sale Pending: Not reported
Original Date: Not reported
PLOT Source: Not reported
Latitude: 28.456916
Longitude: -81.42188999999996
LEPC District: Not reported
Counties: Not reported
SERC: Not reported
Program Level: Not reported
PRIME: Not reported
SIC Code: Not reported
SIC Code 2: Not reported
NAICS Code: 424410
Last Modified Date: 05/13/2016
First Submit Date: 05/13/2016
Data Submitted By: Levi Smith II, Director of Operations
Company Name: Performance Foodservice of Orlando
Comments: Not reported

Contact:

Contact ID: Not reported
Year: 2015
Facility Id: 5468302
Contact Type: Emergency Contact
Contact Name: Michele Ramirez
Contact Title: Not reported
Contact Phone: 407-385-2800
Contact 24Hr Phone: Not reported
Contact Telephone 2: 407-857-2440
Contact Telephone 3: 303-854-7496
Contact Telephone 4: Not reported
Contact Telephone 5: Not reported
Contact Telephone 6: 407-857-2440
Contact Email: michele.Ramirez@PFGC.com

Name: PERFORMANCE FOODSERVICE OF ORLANDO
Address: 2901 TITAN ROW, SUITE 136
City,State,Zip: ORLANDO, FL 32809

Year: 2014
Facility Id: 5021193
Active Date: Not reported
Inactive Date: Not reported
Sale Pending: Not reported
Original Date: Not reported
PLOT Source: Not reported
Latitude: 28.456916
Longitude: -81.42188999999996
LEPC District: Not reported
Counties: Not reported
SERC: Not reported
Program Level: Not reported

Map ID
Direction
Distance
Elevation

MAP FINDINGS

Site

Database(s)

EDR ID Number
EPA ID Number

PERFORMANCE FOODSERVICE OF ORLANDO (Continued)

S117873029

PRIME: Not reported
SIC Code: Not reported
SIC Code 2: Not reported
NAICS Code: 424410
Last Modified Date: 02/27/2015
First Submit Date: 02/27/2015
Data Submitted By: Levi Smith II, Director of Operations
Company Name: Performance Foodservice of Orlando
Comments: Not reported

Contact:

Contact ID: Not reported
Year: 2014
Facility Id: 5021193
Contact Type: Emergency Contact
Contact Name: Levi Smith II
Contact Title: Not reported
Contact Phone: 321-436-3141
Contact 24Hr Phone: Not reported
Contact Telephone 2: 407-857-2440
Contact Telephone 3: Not reported
Contact Telephone 4: Not reported
Contact Telephone 5: Not reported
Contact Telephone 6: Not reported
Contact Email: lesmith@pfgc.com

Name: PERFORMANCE FOODSERVICE OF ORLANDO
Address: 2901 TITAN ROW, SUITE 136
City,State,Zip: ORLANDO, FL 32809

Year: 2013
Facility Id: 4789539
Active Date: Not reported
Inactive Date: Not reported
Sale Pending: Not reported
Original Date: Not reported
PLOT Source: Not reported
Latitude: 28.456916
Longitude: -81.42188999999996
LEPC District: Not reported
Counties: Not reported
SERC: Not reported
Program Level: Not reported
PRIME: Not reported
SIC Code: Not reported
SIC Code 2: Not reported
NAICS Code: 424410
Last Modified Date: 10/21/2014
First Submit Date: 10/21/2014
Data Submitted By: Levi Smith II, Director of Operations
Company Name: Performance Foodservice of Orlando
Comments: Not reported

Contact:

Contact ID: Not reported
Year: 2013

Map ID
Direction
Distance
Elevation

MAP FINDINGS

Site

Database(s)

EDR ID Number
EPA ID Number

PERFORMANCE FOODSERVICE OF ORLANDO (Continued)

S117873029

Facility Id: 4789539
Contact Type: Emergency Contact
Contact Name: Ron Hill
Contact Title: Not reported
Contact Phone: 407-427-5552
Contact 24Hr Phone: Not reported
Contact Telephone 2: 407-857-2440
Contact Telephone 3: Not reported
Contact Telephone 4: Not reported
Contact Telephone 5: Not reported
Contact Telephone 6: Not reported
Contact Email: rhill@pfgc.com

FR1180 **QUALITY CABINETS - MASCO BUILDER CABINET**
North **2901 TITAN ROW # 124**
1/4-1/2 **ORLANDO, FL 32809**
0.327 mi.
1725 ft. **Site 13 of 14 in cluster FR**

FINDS **1006828312**
ECHO **N/A**

Actual:
88 ft.

FINDS:

Focus Map:
1

Registry ID: 110013882423

Environmental Interest/Information System

AFS (Aerometric Information Retrieval System (AIRS) Facility Subsystem) replaces the former Compliance Data System (CDS), the National Emission Data System (NEDS), and the Storage and Retrieval of Aerometric Data (SAROAD). AIRS is the national repository for information concerning airborne pollution in the United States. AFS is used to track emissions and compliance data from industrial plants. AFS data are utilized by states to prepare State Implementation Plans to comply with regulatory programs and by EPA as an input for the estimation of total national emissions. AFS is undergoing a major redesign to support facility operating permits required under Title V of the Clean Air Act.

AIR MINOR

[Click this hyperlink](#) while viewing on your computer to access additional FINDS: detail in the EDR Site Report.

ECHO:

Envid: 1006828312
Registry ID: 110013882423
DFR URL: <http://echo.epa.gov/detailed-facility-report?fid=110013882423>

Map ID
Direction
Distance
Elevation

MAP FINDINGS

Site

Database(s)

EDR ID Number
EPA ID Number

FR1181
North 2901 TITAN RD
1/4-1/2 ORLANDO, FL 32809
0.327 mi.
1725 ft. Site 14 of 14 in cluster FR

ERNS 97372081
N/A

Actual: 88 ft. [Click this hyperlink](#) while viewing on your computer to access additional ERNS detail in the EDR Site Report.

Focus Map:
1

GH1182 HD SUPPLY FACILITIES MAINTENANCE LTD #HG2107
NE 7488 BROKERAGE DR
1/4-1/2 ORLANDO, FL 32809
0.327 mi.
1726 ft. Site 1 of 2 in cluster GH

RCRA NonGen / NLR 1000701001
FINDS FLD982174542
ECHO

Actual: 94 ft. RCRA NonGen / NLR:
Date form received by agency: 06/17/2010
Facility name: HD SUPPLY FACILITIES MAINTENANCE LTD #HG2107
Facility address: 7488 BROKERAGE DR
ORLANDO, FL 32809-5622
EPA ID: FLD982174542
Contact: MARK LAUBACH
Contact address: 3100 CUMBERLAND BLVD SE #1700
ATLANTA, GA 30339-5939
Contact country: US
Contact telephone: 407-822-2822
Contact email: MARK.LAUBACH@HDSUPPLY.COM
EPA Region: 04
Classification: Non-Generator
Description: Handler: Non-Generators do not presently generate hazardous waste

Owner/Operator Summary:

Owner/operator name: KOLARSKY A
Owner/operator address: 260 KAPPA DR
PITTSBURGH, PA 15238
Owner/operator country: US
Owner/operator telephone: Not reported
Owner/operator email: Not reported
Owner/operator fax: Not reported
Owner/operator extension: Not reported
Legal status: Private
Owner/Operator Type: Owner
Owner/Op start date: 06/15/1999
Owner/Op end date: 09/05/2006

Owner/operator name: A KOLARSKY
Owner/operator address: 260 KAPPA DR
PITTSBURGH, PA 15238

Owner/operator country: US
Owner/operator telephone: Not reported
Owner/operator email: Not reported
Owner/operator fax: Not reported
Owner/operator extension: Not reported
Legal status: Private
Owner/Operator Type: Owner

Map ID
Direction
Distance
Elevation

MAP FINDINGS

Site

Database(s)

EDR ID Number
EPA ID Number

HD SUPPLY FACILITIES MAINTENANCE LTD #HG2107 (Continued)

1000701001

Owner/Op start date: 06/15/1999
Owner/Op end date: 09/05/2006

Owner/operator name: HUGHES SUPPLY INC
Owner/operator address: 501 W CHURCH ST
ORLANDO, FL 32805

Owner/operator country: US
Owner/operator telephone: Not reported
Owner/operator email: Not reported
Owner/operator fax: Not reported
Owner/operator extension: Not reported
Legal status: Private
Owner/Operator Type: Operator
Owner/Op start date: 09/05/2006
Owner/Op end date: 03/25/2008

Owner/operator name: CABOT INDUSTRIAL PROPERTIES LP
Owner/operator address: 2 CENTER PLZ #200
BOSTON, MA 02108

Owner/operator country: US
Owner/operator telephone: Not reported
Owner/operator email: Not reported
Owner/operator fax: Not reported
Owner/operator extension: Not reported
Legal status: Private
Owner/Operator Type: Owner
Owner/Op start date: 02/05/1999
Owner/Op end date: Not reported

Owner/operator name: HD SUPPLY FACILITIES MAINTENANCE LTD #HG
Owner/operator address: 3100 CUMBERLAND BLVD SE #1700
ATLANTA, GA 30339

Owner/operator country: US
Owner/operator telephone: 770-852-9000
Owner/operator email: Not reported
Owner/operator fax: Not reported
Owner/operator extension: Not reported
Legal status: Private
Owner/Operator Type: Operator
Owner/Op start date: 12/19/2003
Owner/Op end date: Not reported

Handler Activities Summary:

U.S. importer of hazardous waste: No
Mixed waste (haz. and radioactive): No
Recycler of hazardous waste: No
Transporter of hazardous waste: No
Treater, storer or disposer of HW: No
Underground injection activity: No
On-site burner exemption: No
Furnace exemption: No
Used oil fuel burner: No
Used oil processor: No
User oil refiner: No
Used oil fuel marketer to burner: No
Used oil Specification marketer: No
Used oil transfer facility: No

Map ID
 Direction
 Distance
 Elevation

MAP FINDINGS

Site

Database(s)

EDR ID Number
 EPA ID Number

HD SUPPLY FACILITIES MAINTENANCE LTD #HG2107 (Continued)

1000701001

Used oil transporter: No
 Violation Status: No violations found

FINDS:

Registry ID: 110007435169

Environmental Interest/Information System

RCRAInfo is a national information system that supports the Resource Conservation and Recovery Act (RCRA) program through the tracking of events and activities related to facilities that generate, transport, and treat, store, or dispose of hazardous waste. RCRAInfo allows RCRA program staff to track the notification, permit, compliance, and corrective action activities required under RCRA.

Florida Environmental System Today Application (FIESTA) Data Maintenance (FDM) system maintains entity, environmental interest and affiliation data for the State of Florida.

Click this hyperlink while viewing on your computer to access additional FINDS: detail in the EDR Site Report.

ECHO:

Envid: 1000701001
 Registry ID: 110007435169
 DFR URL: <http://echo.epa.gov/detailed-facility-report?fid=110007435169>

**GH1183
 NE
 1/4-1/2
 0.327 mi.
 1726 ft.**

**HD SUPPLY FACILITIES MAINTENANCE, LTD (FL300A-2647
 7488 BROKERAGE DRIVE
 ORLANDO, FL 32809**

**FL TIER 2 S109142944
 N/A**

Site 2 of 2 in cluster GH

**Actual:
 94 ft.**

**Focus Map:
 1**

TIER 2:
 Name: HD SUPPLY FACILITIES MAINTENANCE, LTD (FL300A-2647)
 Address: 7488 BROKERAGE DRIVE
 City,State,Zip: ORLANDO, FL 32809
 Year: 2010
 Facility Id: Not reported
 Active Date: Not reported
 Inactive Date: Not reported
 Sale Pending: Not reported
 Original Date: Not reported
 PLOT Source: Not reported
 Latitude: 28.54318
 Longitude: -81.39
 LEPC District: Not reported
 Counties: Not reported
 SERC: Not reported
 Program Level: Not reported
 PRIME: Not reported
 SIC Code: Not reported
 SIC Code 2: Not reported
 NAICS Code: Not reported
 Last Modified Date: Not reported

Map ID
Direction
Distance
Elevation

MAP FINDINGS

Site

Database(s)

EDR ID Number
EPA ID Number

HD SUPPLY FACILITIES MAINTENANCE, LTD (FL300A-2647) (Continued)

S109142944

First Submit Date: Not reported
Data Submitted By: Not reported
Company Name: Not reported
Comments: Not reported

Chemical Code: 7664939
Chemical Name: Sulfuric acid
Chemical State: LIQUID
Location Name: Entire Facility
Container Code: R
Pressure Code: 1
Temperature Code: 4
Average Quantity: 1662
Maximum Quantity: 1662
Days On Site: 365

Name: HD SUPPLY FACILITIES MAINTENANCE, LTD (FL300A-2647)
Address: 7488 BROKERAGE DRIVE
City,State,Zip: ORLANDO, FL 32809

Year: 2010
Facility Id: Not reported
Active Date: Not reported
Inactive Date: Not reported
Sale Pending: Not reported
Original Date: Not reported
PLOT Source: Not reported
Latitude: 28.54318
Longitude: -81.39
LEPC District: Not reported
Counties: Not reported
SERC: Not reported
Program Level: Not reported
PRIME: Not reported
SIC Code: Not reported
SIC Code 2: Not reported
NAICS Code: Not reported
Last Modified Date: Not reported
First Submit Date: Not reported
Data Submitted By: Not reported
Company Name: Not reported
Comments: Not reported

Chemical Code: 7681529
Chemical Name: SODIUM HYPOCHLORITE [HYPOCHLOROUS ACID, SODIUM SALT]
Chemical State: LIQUID
Location Name: Entire Facility
Container Code: R
Pressure Code: 1
Temperature Code: 4
Average Quantity: 640
Maximum Quantity: 800
Days On Site: 365

Name: HD SUPPLY FACILITIES MAINTENANCE, LTD (FL300A-2647)
Address: 7488 BROKERAGE DRIVE
City,State,Zip: ORLANDO, FL 32809

Map ID
Direction
Distance
Elevation

MAP FINDINGS

Site

Database(s)

EDR ID Number
EPA ID Number

HD SUPPLY FACILITIES MAINTENANCE, LTD (FL300A-2647) (Continued)

S109142944

Year: 2010
Facility Id: Not reported
Active Date: Not reported
Inactive Date: Not reported
Sale Pending: Not reported
Original Date: Not reported
PLOT Source: Not reported
Latitude: 28.54318
Longitude: -81.39
LEPC District: Not reported
Counties: Not reported
SERC: Not reported
Program Level: Not reported
PRIME: Not reported
SIC Code: Not reported
SIC Code 2: Not reported
NAICS Code: Not reported
Last Modified Date: Not reported
First Submit Date: Not reported
Data Submitted By: Not reported
Company Name: Not reported
Comments: Not reported

Chemical Code: 7681529
Chemical Name: SODIUM HYPOCHLORITE [HYPOCHLOROUS ACID, SODIUM SALT]
Chemical State: LIQUID
Location Name: Entire Facility
Container Code: R
Pressure Code: 1
Temperature Code: 4
Average Quantity: 640
Maximum Quantity: 800
Days On Site: 365

Name: HD SUPPLY FACILITIES MAINTENANCE, LTD (FL300A-2647)
Address: 7488 BROKERAGE DRIVE
City,State,Zip: ORLANDO, FL 32809

Year: 2010
Facility Id: Not reported
Active Date: Not reported
Inactive Date: Not reported
Sale Pending: Not reported
Original Date: Not reported
PLOT Source: Not reported
Latitude: 28.54318
Longitude: -81.39
LEPC District: Not reported
Counties: Not reported
SERC: Not reported
Program Level: Not reported
PRIME: Not reported
SIC Code: Not reported
SIC Code 2: Not reported
NAICS Code: Not reported
Last Modified Date: Not reported
First Submit Date: Not reported

Map ID
Direction
Distance
Elevation

MAP FINDINGS

Site

Database(s)

EDR ID Number
EPA ID Number

HD SUPPLY FACILITIES MAINTENANCE, LTD (FL300A-2647) (Continued)

S109142944

Data Submitted By: Not reported
Company Name: Not reported
Comments: Not reported

Chemical Code: 7664939
Chemical Name: Sulfuric acid
Chemical State: LIQUID
Location Name: Entire Facility
Container Code: R
Pressure Code: 1
Temperature Code: 4
Average Quantity: 1662
Maximum Quantity: 1662
Days On Site: 365

Name: HD SUPPLY FACILITIES MAINTENANCE, LTD (FL300A-2647)
Address: 7488 BROKERAGE DRIVE
City,State,Zip: ORLANDO, FL 32809

Year: 2010
Facility Id: Not reported
Active Date: Not reported
Inactive Date: Not reported
Sale Pending: Not reported
Original Date: Not reported
PLOT Source: Not reported
Latitude: 28.54318
Longitude: -81.39
LEPC District: Not reported
Counties: Not reported
SERC: Not reported
Program Level: Not reported
PRIME: Not reported
SIC Code: Not reported
SIC Code 2: Not reported
NAICS Code: Not reported
Last Modified Date: Not reported
First Submit Date: Not reported
Data Submitted By: Not reported
Company Name: Not reported
Comments: Not reported

Chemical Code: 7681529
Chemical Name: SODIUM HYPOCHLORITE [HYPOCHLOROUS ACID, SODIUM SALT]
Chemical State: LIQUID
Location Name: Entire Facility
Container Code: R
Pressure Code: 1
Temperature Code: 4
Average Quantity: 640
Maximum Quantity: 800
Days On Site: 365

Name: HD SUPPLY FACILITIES MAINTENANCE, LTD (FL300A-2647)
Address: 7488 BROKERAGE DRIVE
City,State,Zip: ORLANDO, FL 32809

Map ID
Direction
Distance
Elevation

MAP FINDINGS

Site

Database(s)

EDR ID Number
EPA ID Number

HD SUPPLY FACILITIES MAINTENANCE, LTD (FL300A-2647) (Continued)

S109142944

Year: 2010
Facility Id: Not reported
Active Date: Not reported
Inactive Date: Not reported
Sale Pending: Not reported
Original Date: Not reported
PLOT Source: Not reported
Latitude: 28.54318
Longitude: -81.39
LEPC District: Not reported
Counties: Not reported
SERC: Not reported
Program Level: Not reported
PRIME: Not reported
SIC Code: Not reported
SIC Code 2: Not reported
NAICS Code: Not reported
Last Modified Date: Not reported
First Submit Date: Not reported
Data Submitted By: Not reported
Company Name: Not reported
Comments: Not reported

Chemical Code: 7664939
Chemical Name: Sulfuric acid
Chemical State: LIQUID
Location Name: Entire Facility
Container Code: R
Pressure Code: 1
Temperature Code: 4
Average Quantity: 1662
Maximum Quantity: 1662
Days On Site: 365

Name: HD SUPPLY FACILITIES MAINTENANCE, LTD (FL300A-2647)
Address: 7488 BROKERAGE DRIVE
City,State,Zip: ORLANDO, FL 32809

Year: 2010
Facility Id: Not reported
Active Date: Not reported
Inactive Date: Not reported
Sale Pending: Not reported
Original Date: Not reported
PLOT Source: Not reported
Latitude: 28.54318
Longitude: -81.39
LEPC District: Not reported
Counties: Not reported
SERC: Not reported
Program Level: Not reported
PRIME: Not reported
SIC Code: Not reported
SIC Code 2: Not reported
NAICS Code: Not reported
Last Modified Date: Not reported
First Submit Date: Not reported

Map ID
Direction
Distance
Elevation

MAP FINDINGS

Site

Database(s)

EDR ID Number
EPA ID Number

HD SUPPLY FACILITIES MAINTENANCE, LTD (FL300A-2647) (Continued)

S109142944

Data Submitted By: Not reported
Company Name: Not reported
Comments: Not reported

Chemical Code: 7681529
Chemical Name: SODIUM HYPOCHLORITE [HYPOCHLOROUS ACID, SODIUM SALT]
Chemical State: LIQUID
Location Name: Entire Facility
Container Code: R
Pressure Code: 1
Temperature Code: 4
Average Quantity: 640
Maximum Quantity: 800
Days On Site: 365

Name: HD SUPPLY FACILITIES MAINTENANCE, LTD (FL300A-2647)
Address: 7488 BROKERAGE DRIVE
City,State,Zip: ORLANDO, FL 32809

Year: 2010
Facility Id: Not reported
Active Date: Not reported
Inactive Date: Not reported
Sale Pending: Not reported
Original Date: Not reported
PLOT Source: Not reported
Latitude: 28.54318
Longitude: -81.39
LEPC District: Not reported
Counties: Not reported
SERC: Not reported
Program Level: Not reported
PRIME: Not reported
SIC Code: Not reported
SIC Code 2: Not reported
NAICS Code: Not reported
Last Modified Date: Not reported
First Submit Date: Not reported
Data Submitted By: Not reported
Company Name: Not reported
Comments: Not reported

Chemical Code: 7664939
Chemical Name: Sulfuric acid
Chemical State: LIQUID
Location Name: Entire Facility
Container Code: R
Pressure Code: 1
Temperature Code: 4
Average Quantity: 1662
Maximum Quantity: 1662
Days On Site: 365

Name: HD SUPPLY FACILITIES MAINTENANCE, LTD (FL300A-2647)
Address: 7488 BROKERAGE DRIVE
City,State,Zip: ORLANDO, FL 32809

Map ID
Direction
Distance
Elevation

MAP FINDINGS

Site

Database(s)

EDR ID Number
EPA ID Number

HD SUPPLY FACILITIES MAINTENANCE, LTD (FL300A-2647) (Continued)

S109142944

Year: 2010
Facility Id: Not reported
Active Date: Not reported
Inactive Date: Not reported
Sale Pending: Not reported
Original Date: Not reported
PLOT Source: Not reported
Latitude: 28.54318
Longitude: -81.39
LEPC District: Not reported
Counties: Not reported
SERC: Not reported
Program Level: Not reported
PRIME: Not reported
SIC Code: Not reported
SIC Code 2: Not reported
NAICS Code: Not reported
Last Modified Date: Not reported
First Submit Date: Not reported
Data Submitted By: Not reported
Company Name: Not reported
Comments: Not reported

Chemical Code: 7681529
Chemical Name: SODIUM HYPOCHLORITE [HYPOCHLOROUS ACID, SODIUM SALT]
Chemical State: LIQUID
Location Name: Entire Facility
Container Code: R
Pressure Code: 1
Temperature Code: 4
Average Quantity: 640
Maximum Quantity: 800
Days On Site: 365

Name: HD SUPPLY FACILITIES MAINTENANCE, LTD (FL300A-2647)
Address: 7488 BROKERAGE DRIVE
City,State,Zip: ORLANDO, FL 32809

Year: 2010
Facility Id: Not reported
Active Date: Not reported
Inactive Date: Not reported
Sale Pending: Not reported
Original Date: Not reported
PLOT Source: Not reported
Latitude: 28.54318
Longitude: -81.39
LEPC District: Not reported
Counties: Not reported
SERC: Not reported
Program Level: Not reported
PRIME: Not reported
SIC Code: Not reported
SIC Code 2: Not reported
NAICS Code: Not reported
Last Modified Date: Not reported
First Submit Date: Not reported

Map ID
Direction
Distance
Elevation

MAP FINDINGS

Site

Database(s)

EDR ID Number
EPA ID Number

HD SUPPLY FACILITIES MAINTENANCE, LTD (FL300A-2647) (Continued)

S109142944

Data Submitted By: Not reported
Company Name: Not reported
Comments: Not reported

Chemical Code: 7664939
Chemical Name: Sulfuric acid
Chemical State: LIQUID
Location Name: Entire Facility
Container Code: R
Pressure Code: 1
Temperature Code: 4
Average Quantity: 1662
Maximum Quantity: 1662
Days On Site: 365

[Click this hyperlink](#) while viewing on your computer to access 3 additional FL_TIER2: record(s) in the EDR Site Report.

1184
SE
1/4-1/2
0.329 mi.
1736 ft.

**PURCLEAN
9125 PARKERS LANDING
ORLANDO, FL 32824**

**FINDS 1014691566
N/A**

**Actual:
94 ft.**

FINDS:

**Focus Map:
6**

Registry ID: 110043465568

Environmental Interest/Information System

ICIS (Integrated Compliance Information System) is the Integrated Compliance Information System and provides a database that, when complete, will contain integrated Enforcement and Compliance information across most of EPA's programs. The vision for ICIS is to replace EPA's independent databases that contain Enforcement data with a single repository for that information. Currently, ICIS contains all Federal Administrative and Judicial enforcement actions. This information is maintained in ICIS by EPA in the Regional offices and it Headquarters. A future release of ICIS will replace the Permit Compliance System (PCS) which supports the NPDES and will integrate that information with Federal actions already in the system. ICIS also has the capability to track other activities occurring in the Region that support Compliance and Enforcement programs. These include; Incident Tracking, Compliance Assistance, and Compliance Monitoring.

[Click this hyperlink](#) while viewing on your computer to access additional FINDS: detail in the EDR Site Report.

Map ID
Direction
Distance
Elevation

MAP FINDINGS

Site

Database(s)
EDR ID Number
EPA ID Number

GF1185 **CRUSHING INC**
SSE **8520 FLORIDA ROCK RD**
1/4-1/2 **ORLANDO, FL 32824**
0.333 mi.
1759 ft. **Site 2 of 8 in cluster GF**

US AIRS **1016938423**
N/A

Actual:
95 ft.
Focus Map:
6

US AIRS MINOR:
Envid: 1016938423
Region Code: 04
Programmatic ID: AIR FL0000001277700389
Facility Registry ID: 110039613576
D and B Number: Not reported
Primary SIC Code: 1499
NAICS Code: 999999
Default Air Classification Code: MIN
Facility Type of Ownership Code: POF
Air CMS Category Code: Not reported
HPV Status: Not reported

US AIRS MINOR:
Region Code: 04
Programmatic ID: AIR FL0000001277700389
Facility Registry ID: 110039613576
Air Operating Status Code: OPR
Default Air Classification Code: MIN
Air Program: New Source Performance Standards
Activity Date: 2013-10-16 00:00:00
Activity Status Date: Not reported
Activity Group: Compliance Monitoring
Activity Type: Inspection/Evaluation
Activity Status: Not reported

Region Code: 04
Programmatic ID: AIR FL0000001277700389
Facility Registry ID: 110039613576
Air Operating Status Code: OPR
Default Air Classification Code: MIN
Air Program: State Implementation Plan for National Primary and Secondary Ambient Air Quality Standards
Activity Date: 2010-05-11 00:00:00
Activity Status Date: Not reported
Activity Group: Compliance Monitoring
Activity Type: Inspection/Evaluation
Activity Status: Not reported

Region Code: 04
Programmatic ID: AIR FL0000001277700389
Facility Registry ID: 110039613576
Air Operating Status Code: OPR
Default Air Classification Code: MIN
Air Program: State Implementation Plan for National Primary and Secondary Ambient Air Quality Standards
Activity Date: 2011-07-22 00:00:00
Activity Status Date: Not reported
Activity Group: Compliance Monitoring
Activity Type: Inspection/Evaluation
Activity Status: Not reported

Region Code: 04
Programmatic ID: AIR FL0000001277700389
Facility Registry ID: 110039613576
Air Operating Status Code: OPR

Map ID
Direction
Distance
Elevation

MAP FINDINGS

Site

Database(s)

EDR ID Number
EPA ID Number

CRUSHING INC (Continued)

1016938423

Default Air Classification Code: MIN
Air Program: State Implementation Plan for National Primary and Secondary Ambient Air Quality Standards
Activity Date: 2012-11-05 00:00:00
Activity Status Date: Not reported
Activity Group: Compliance Monitoring
Activity Type: Inspection/Evaluation
Activity Status: Not reported

Region Code: 04
Programmatic ID: AIR FL0000001277700389
Facility Registry ID: 110039613576
Air Operating Status Code: OPR
Default Air Classification Code: MIN
Air Program: State Implementation Plan for National Primary and Secondary Ambient Air Quality Standards
Activity Date: 2013-10-16 00:00:00
Activity Status Date: Not reported
Activity Group: Compliance Monitoring
Activity Type: Inspection/Evaluation
Activity Status: Not reported

GF1186
SSE
1/4-1/2
0.333 mi.
1759 ft.

CRUSHING INC
8520 FLORIDA ROCK RD
ORLANDO, FL 32824
Site 3 of 8 in cluster GF

FL AIRS S123664400
N/A

Actual:
95 ft.

Focus Map:
6

AIRS:
Name: CRUSHING INC
Address: 8520 FLORIDA ROCK RD
City,State,Zip: ORLANDO, FL 32824
Facility ID: 7775154
Facility Status: A
Office: CDOR
Category: POINT
Owner Name: Crushing Inc
SIC Code: Mining And Quarrying Of Nonmetallic Minerals
Title V: N
Contact Name: Kenneth Herron
Contact Address: Po Box 300637
Contact Address 2: Not reported
Contact City: Fern Park
Issue Date: 02/04/2017
Contact Zip Code: 32730
Contact Zip4: Not reported
Contact Phone: 407-699-7377
Contact EMail: kherron@earthlink.net
Permit Number: 7775154004AG
Expiration Date: 02/04/2022
UTM Zone: 17
UTM North: 3146.12
UTM East: 463.27
Latitude Direction: 28
Latitude Minute: 26
Latitude Second: 27.8301
Longitude Direction: 81
Longitude Minute: 22
Longitude Second: 30.3002

MAP FINDINGS

Map ID			
Direction			
Distance			
Elevation	Site	Database(s)	EDR ID Number EPA ID Number

GI1187	BURNHAM INSTITUTE FOR MEDICAL RESEARCH INC	FINDS	1010491037
WSW	8669 COMMODITY CIR 4TH FLOOR	ECHO	N/A
1/4-1/2	ORLANDO, FL 32819		
0.334 mi.			
1761 ft.	Site 1 of 3 in cluster GI		

Actual: FINDS:
82 ft.

Focus Map: Registry ID: 110032646698
1

Environmental Interest/Information System

RCRAInfo is a national information system that supports the Resource Conservation and Recovery Act (RCRA) program through the tracking of events and activities related to facilities that generate, transport, and treat, store, or dispose of hazardous waste. RCRAInfo allows RCRA program staff to track the notification, permit, compliance, and corrective action activities required under RCRA.

Florida Environmental System Today Application (FIESTA) Data Maintenance (FDM) system maintains entity, environmental interest and affiliation data for the State of Florida.

[Click this hyperlink](#) while viewing on your computer to access additional FINDS: detail in the EDR Site Report.

ECHO:
 Envid: 1010491037
 Registry ID: 110032646698
 DFR URL: <http://echo.epa.gov/detailed-facility-report?fid=110032646698>

GI1188	BURNHAM INSTITUTE FOR MEDICAL RESEARCH INC	RCRA NonGen / NLR	1010562583
WSW	8669 COMMODITY CIR 4TH FLOOR		FLR000139485
1/4-1/2	ORLANDO, FL 32819		
0.334 mi.			
1761 ft.	Site 2 of 3 in cluster GI		

Actual: RCRA NonGen / NLR:
82 ft.

Focus Map: Date form received by agency: 07/21/2009
1 Facility name: BURNHAM INSTITUTE FOR MEDICAL RESEARCH INC
 Facility address: 8669 COMMODITY CIR 4TH FLOOR
 ORLANDO, FL 32819-9054
 EPA ID: FLR000139485
 Contact: LANCE SANDERS
 Contact address: 6400 SANGER RD
 ORLANDO, FL 32827-7400
 Contact country: US
 Contact telephone: 850-245-8707
 Contact email: LSANDERS@BURNHAM.ORG
 EPA Region: 04
 Classification: Non-Generator
 Description: Handler: Non-Generators do not presently generate hazardous waste

Owner/Operator Summary:

Owner/operator name: BLOOD BANK CENTER
 Owner/operator address: 8669 COMMODITY CIR
 ORLANDO, FL 32819
 Owner/operator country: US
 Owner/operator telephone: 407-248-5000

Map ID
Direction
Distance
Elevation

MAP FINDINGS

Site

Database(s)

EDR ID Number
EPA ID Number

BURNHAM INSTITUTE FOR MEDICAL RESEARCH INC (Continued)

1010562583

Owner/operator email: Not reported
Owner/operator fax: Not reported
Owner/operator extension: Not reported
Legal status: Private
Owner/Operator Type: Owner
Owner/Op start date: 05/25/2007
Owner/Op end date: Not reported

Owner/operator name: BURNHAM INSTITUTE FOR MEDICAL RESEARCH I
Owner/operator address: 10901 N TORREY PINES RD
LA JOLLA, CA 92037

Owner/operator country: US
Owner/operator telephone: 858-646-3100
Owner/operator email: Not reported
Owner/operator fax: Not reported
Owner/operator extension: Not reported
Legal status: Private
Owner/Operator Type: Operator
Owner/Op start date: 05/25/2007
Owner/Op end date: Not reported

Handler Activities Summary:

U.S. importer of hazardous waste: No
Mixed waste (haz. and radioactive): No
Recycler of hazardous waste: No
Transporter of hazardous waste: No
Treater, storer or disposer of HW: No
Underground injection activity: No
On-site burner exemption: No
Furnace exemption: No
Used oil fuel burner: No
Used oil processor: No
User oil refiner: No
Used oil fuel marketer to burner: No
Used oil Specification marketer: No
Used oil transfer facility: No
Used oil transporter: No

Violation Status: No violations found

GI1189
WSW
1/4-1/2
0.334 mi.
1761 ft.

8669 COMMODITY DRIVE
ORLANDO, FL

Site 3 of 3 in cluster GI

FL SPILLS S111381923
N/A

Actual:
82 ft.

Focus Map:
1

SPILLS:
OHMIT Incident Number: 46497
Incident Legacy: Not reported
On-Scene Response: No
Criminal Indicator: No
Hurricane Indicator: No
Incident Date: 01/20/2012
Incident Status: Closed
Incident Report Date: 01/20/2012
Pollutant: Hydraulic oil
Pollutants Category: Petroleum
Substance Spilled: Hydraulic oil

Map ID
Direction
Distance
Elevation

MAP FINDINGS

Site

Database(s)

EDR ID Number
EPA ID Number

(Continued)

S111381923

Amount Spilled (Gallons): 100
Pollutant - Unit Measure: gallon

Incident Party Name: Florida Blood Centers
Description: Inland

Incident Party Name: Florida Blood Centers
Description: Inland

Incident Party Name: Florida Blood Centers
Description: Inland

Incident Party Name: Florida Blood Centers
Description: Inland

Incident Party Name: Petrotech Southeast, Inc.
Description: Inland

Incident Party Name: Petrotech Southeast, Inc.
Description: Inland

Incident Party Name: Waste Management
Description: Inland

Incident Party Name: Waste Management
Description: Inland

1190
South
1/4-1/2
0.336 mi.
1775 ft.

SR 441 FENCE OUTLET
9671 S ORANGE BLOSSOM TRAIL
ORLANDO, FL 32837

FINDS 1009440778
ECHO N/A

Actual:
90 ft.

Focus Map:
8

FINDS:

Registry ID: 110024585590

Environmental Interest/Information System

US National Pollutant Discharge Elimination System (NPDES) module of the Compliance Information System (ICIS) tracks surface water permits issued under the Clean Water Act. Under NPDES, all facilities that discharge pollutants from any point source into waters of the United States are required to obtain a permit. The permit will likely contain limits on what can be discharged, impose monitoring and reporting requirements, and include other provisions to ensure that the discharge does not adversely affect water quality.

Florida Environmental System Today Application (FIESTA) Data Maintenance (FDM) system maintains entity, environmental interest and affiliation data for the State of Florida.

[Click this hyperlink](#) while viewing on your computer to access additional FINDS: detail in the EDR Site Report.

ECHO:

Map ID
Direction
Distance
Elevation

MAP FINDINGS

Site

Database(s)

EDR ID Number
EPA ID Number

SR 441 FENCE OUTLET (Continued)

1009440778

Envid: 1009440778
Registry ID: 110024585590
DFR URL: <http://echo.epa.gov/detailed-facility-report?fid=110024585590>

GG1191
ESE
1/4-1/2
0.337 mi.
1779 ft.

WOLVERINE ADVANCED MATERIALS
10825 CR#44
LEESBURG, FL 34788
Site 10 of 10 in cluster GG

FL TIER 2 **S115597016**
N/A

Actual:
102 ft.
Focus Map:
2

TIER 2:
Name: WOLVERINE ADVANCED MATERIALS
Address: 10825 CR#44
City,State,Zip: LEESBURG, FL 34788

Year: 2018
Facility Id: 6413077
Active Date: Not reported
Inactive Date: Not reported
Sale Pending: Not reported
Original Date: Not reported
PLOT Source: Not reported
Latitude: Not reported
Longitude: Not reported
LEPC District: Not reported
Counties: Not reported
SERC: Not reported
Program Level: Not reported
PRIME: Not reported
SIC Code: Not reported
SIC Code 2: Not reported
NAICS Code: 332812
Last Modified Date: 04/05/2019
First Submit Date: 03/05/2019
Data Submitted By: Ali Mohammadi
Company Name: Wolverine Advanced Materials
Comments: Not reported

Contact:
Contact ID: Not reported
Year: 2018
Facility Id: 6413077
Contact Type: Not reported
Contact Name: Not reported
Contact Title: Not reported
Contact Phone: Not reported
Contact 24Hr Phone: Not reported
Contact Telephone 2: Not reported
Contact Telephone 3: Not reported
Contact Telephone 4: Not reported
Contact Telephone 5: Not reported
Contact Telephone 6: Not reported
Contact Email: Not reported

Contact ID: Not reported
Year: 2018
Facility Id: 6413077
Contact Type: Not reported

Map ID
Direction
Distance
Elevation

MAP FINDINGS

Site

Database(s)

EDR ID Number
EPA ID Number

WOLVERINE ADVANCED MATERIALS (Continued)

S115597016

Contact Name: Not reported
Contact Title: Not reported
Contact Phone: Not reported
Contact 24Hr Phone: Not reported
Contact Telephone 2: Not reported
Contact Telephone 3: Not reported
Contact Telephone 4: Not reported
Contact Telephone 5: Not reported
Contact Telephone 6: Not reported
Contact Email: Not reported

Contact ID: Not reported
Year: 2018
Facility Id: 6413077
Contact Type: Not reported
Contact Name: Not reported
Contact Title: Not reported
Contact Phone: Not reported
Contact 24Hr Phone: Not reported
Contact Telephone 2: Not reported
Contact Telephone 3: Not reported
Contact Telephone 4: Not reported
Contact Telephone 5: Not reported
Contact Telephone 6: Not reported
Contact Email: Not reported

Contact ID: Not reported
Year: 2018
Facility Id: 6413077
Contact Type: Not reported
Contact Name: Not reported
Contact Title: Not reported
Contact Phone: Not reported
Contact 24Hr Phone: Not reported
Contact Telephone 2: Not reported
Contact Telephone 3: Not reported
Contact Telephone 4: Not reported
Contact Telephone 5: Not reported
Contact Telephone 6: Not reported
Contact Email: Not reported

Contact ID: Not reported
Year: 2018
Facility Id: 6413077
Contact Type: Not reported
Contact Name: Not reported
Contact Title: Not reported
Contact Phone: Not reported
Contact 24Hr Phone: Not reported
Contact Telephone 2: Not reported
Contact Telephone 3: Not reported
Contact Telephone 4: Not reported
Contact Telephone 5: Not reported
Contact Telephone 6: Not reported
Contact Email: Not reported

Contact ID: Not reported

Map ID
Direction
Distance
Elevation

MAP FINDINGS

Site

Database(s)

EDR ID Number
EPA ID Number

WOLVERINE ADVANCED MATERIALS (Continued)

S115597016

Year: 2018
Facility Id: 6413077
Contact Type: Not reported
Contact Name: Not reported
Contact Title: Not reported
Contact Phone: Not reported
Contact 24Hr Phone: Not reported
Contact Telephone 2: Not reported
Contact Telephone 3: Not reported
Contact Telephone 4: Not reported
Contact Telephone 5: Not reported
Contact Telephone 6: Not reported
Contact Email: Not reported

Name: WOLVERINE ADVANCED MATERIALS
Address: 10825 CR#44
City,State,Zip: LEESBURG, FL 34788

Year: 2017
Facility Id: 6094064
Active Date: Not reported
Inactive Date: Not reported
Sale Pending: Not reported
Original Date: Not reported
PLOT Source: Not reported
Latitude: Not reported
Longitude: Not reported
LEPC District: Not reported
Counties: Not reported
SERC: Not reported
Program Level: Not reported
PRIME: Not reported
SIC Code: 3479
SIC Code 2: Not reported
NAICS Code: 332812
Last Modified Date: 02/20/2018
First Submit Date: 02/20/2018
Data Submitted By: Ali Mohammadi
Company Name: Wolverine Advanced Materials
Comments: Not reported

Contact:
Contact ID: Not reported
Year: 2017
Facility Id: 6094064
Contact Type: Emergency Contact
Contact Name: Terry Ray
Contact Title: Not reported
Contact Phone: 352-267-2007
Contact 24Hr Phone: Not reported
Contact Telephone 2: 352-267-2007
Contact Telephone 3: Not reported
Contact Telephone 4: 352-272-0674
Contact Telephone 5: Not reported
Contact Telephone 6: 352-787-3015
Contact Email: terry.ray@wamglobal.com

Map ID
Direction
Distance
Elevation

MAP FINDINGS

Site

Database(s)

EDR ID Number
EPA ID Number

WOLVERINE ADVANCED MATERIALS (Continued)

S115597016

Name: WOLVERINE ADVANCED MATERIALS
Address: 10825 CR#44
City,State,Zip: LEESBURG, FL 34788

Year: 2016
Facility Id: 5848802
Active Date: Not reported
Inactive Date: Not reported
Sale Pending: Not reported
Original Date: Not reported
PLOT Source: Not reported
Latitude: Not reported
Longitude: Not reported
LEPC District: Not reported
Counties: Not reported
SERC: Not reported
Program Level: Not reported
PRIME: Not reported
SIC Code: 3479
SIC Code 2: Not reported
NAICS Code: 332812
Last Modified Date: 02/28/2017
First Submit Date: 02/28/2017
Data Submitted By: Troy Falko
Company Name: Wolverine Advanced Materials
Comments: Not reported

Contact:

Contact ID: Not reported
Year: 2016
Facility Id: 5848802
Contact Type: Emergency Contact
Contact Name: Terry Ray
Contact Title: Not reported
Contact Phone: 352-267-2007
Contact 24Hr Phone: Not reported
Contact Telephone 2: 352-267-2007
Contact Telephone 3: Not reported
Contact Telephone 4: 352-446-8046
Contact Telephone 5: Not reported
Contact Telephone 6: 352-787-3015
Contact Email: terry.ray@wamglobal.com

Name: WOLVERINE ADVANCED MATERIALS
Address: 10825 CR#44
City,State,Zip: LEESBURG, FL 34788

Year: 2015
Facility Id: 5408062
Active Date: Not reported
Inactive Date: Not reported
Sale Pending: Not reported
Original Date: Not reported
PLOT Source: Not reported
Latitude: 28.4486111111111
Longitude: -81.4113888888889

Map ID
Direction
Distance
Elevation

MAP FINDINGS

Site

Database(s)

EDR ID Number
EPA ID Number

WOLVERINE ADVANCED MATERIALS (Continued)

S115597016

LEPC District: Not reported
Counties: Not reported
SERC: Not reported
Program Level: Not reported
PRIME: Not reported
SIC Code: 3479
SIC Code 2: Not reported
NAICS Code: 332812
Last Modified Date: 02/23/2016
First Submit Date: 02/23/2016
Data Submitted By: Troy Falko
Company Name: Wolverine Advanced Materials
Comments: Not reported

Contact:

Contact ID: Not reported
Year: 2015
Facility Id: 5408062
Contact Type: Emergency Contact
Contact Name: Terry Ray
Contact Title: Not reported
Contact Phone: 352-267-2007
Contact 24Hr Phone: Not reported
Contact Telephone 2: 352-267-2007
Contact Telephone 3: Not reported
Contact Telephone 4: 352-787-3015
Contact Telephone 5: Not reported
Contact Telephone 6: 352-267-2007
Contact Email: terry.ray@wamglobal.com

Name: WOLVERINE ADVANCED MATERIALS
Address: 10825 CR#44
City,State,Zip: LEESBURG, FL 34788

Year: 2014
Facility Id: 5012874
Active Date: Not reported
Inactive Date: Not reported
Sale Pending: Not reported
Original Date: Not reported
PLOT Source: Not reported
Latitude: 28.4486111111111
Longitude: -81.4113888888889
LEPC District: Not reported
Counties: Not reported
SERC: Not reported
Program Level: Not reported
PRIME: Not reported
SIC Code: 3479
SIC Code 2: Not reported
NAICS Code: 332812
Last Modified Date: 07/30/2015
First Submit Date: 02/27/2015
Data Submitted By: Mark Bruns
Company Name: Wolverine Advanced Materials
Comments: Not reported

Map ID
Direction
Distance
Elevation

MAP FINDINGS

Site

Database(s)

EDR ID Number
EPA ID Number

WOLVERINE ADVANCED MATERIALS (Continued)

S115597016

Contact:

Contact ID: Not reported
Year: 2014
Facility Id: 5012874
Contact Type: Emergency Contact
Contact Name: Mark Bruns
Contact Title: Not reported
Contact Phone: 352-459-7537
Contact 24Hr Phone: Not reported
Contact Telephone 2: 352-459-7537
Contact Telephone 3: Not reported
Contact Telephone 4: Not reported
Contact Telephone 5: Not reported
Contact Telephone 6: Not reported
Contact Email: mark.bruns@wamglobal.com

Name: WOLVERINE ADVANCED MATERIALS
Address: 10825 CR#44
City,State,Zip: LEESBURG, FL 34788

Year: 2013
Facility Id: 4547306
Active Date: Not reported
Inactive Date: Not reported
Sale Pending: Not reported
Original Date: Not reported
PLOT Source: Not reported
Latitude: 28.4486111111111
Longitude: -81.4113888888889
LEPC District: Not reported
Counties: Not reported
SERC: Not reported
Program Level: Not reported
PRIME: Not reported
SIC Code: 3479
SIC Code 2: Not reported
NAICS Code: 332812
Last Modified Date: 02/18/2014
First Submit Date: 02/18/2014
Data Submitted By: Chris Simione
Company Name: Wolverine Advanced Materials
Comments: Not reported

Contact:

Contact ID: Not reported
Year: 2013
Facility Id: 4547306
Contact Type: Emergency Contact
Contact Name: Chris Simione
Contact Title: Not reported
Contact Phone: 540-467-6157
Contact 24Hr Phone: Not reported
Contact Telephone 2: 540-467-6157
Contact Telephone 3: 540-467-6157
Contact Telephone 4: Not reported

Map ID
Direction
Distance
Elevation

MAP FINDINGS

Site

Database(s)

EDR ID Number
EPA ID Number

WOLVERINE ADVANCED MATERIALS (Continued)

S115597016

Contact Telephone 5: Not reported
Contact Telephone 6: Not reported
Contact Email: christopher.simione@wamglobal.com

Name: WOLVERINE ADVANCED MATERIALS
Address: 10825 CR#44
City,State,Zip: LEESBURG, FL 34788

Year: 2012
Facility Id: 4093021
Active Date: Not reported
Inactive Date: Not reported
Sale Pending: Not reported
Original Date: Not reported
PLOT Source: Not reported
Latitude: 28.4486111111111
Longitude: -81.4113888888889
LEPC District: Not reported
Counties: Not reported
SERC: Not reported
Program Level: Not reported
PRIME: Not reported
SIC Code: 3479
SIC Code 2: Not reported
NAICS Code: 332812
Last Modified Date: 02/20/2013
First Submit Date: 02/20/2013
Data Submitted By: Chris Simione
Company Name: Wolverine Advanced Materials
Comments: Not reported

Contact:
Contact ID: Not reported
Year: 2012
Facility Id: 4093021
Contact Type: Regulatory Point of Contact
Contact Name: Mark Bruns
Contact Title: Not reported
Contact Phone: Not reported
Contact 24Hr Phone: Not reported
Contact Telephone 2: Not reported
Contact Telephone 3: Not reported
Contact Telephone 4: Not reported
Contact Telephone 5: Not reported
Contact Telephone 6: Not reported
Contact Email: mark.bruns@wamglobal.com

Contact ID: Not reported
Year: 2012
Facility Id: 4093021
Contact Type: Submitter
Contact Name: Chris Simione
Contact Title: Not reported
Contact Phone: 540-467-6157
Contact 24Hr Phone: Not reported
Contact Telephone 2: Not reported

Map ID
Direction
Distance
Elevation

MAP FINDINGS

Site

Database(s)

EDR ID Number
EPA ID Number

WOLVERINE ADVANCED MATERIALS (Continued)

S115597016

Contact Telephone 3: Not reported
Contact Telephone 4: Not reported
Contact Telephone 5: Not reported
Contact Telephone 6: Not reported
Contact Email: christopher.simione@wamglobal.com

Contact ID: Not reported
Year: 2012
Facility Id: 4093021
Contact Type: Emergency Contact
Contact Name: Chris Simone
Contact Title: Not reported
Contact Phone: 540-467-6157
Contact 24Hr Phone: Not reported
Contact Telephone 2: Not reported
Contact Telephone 3: Not reported
Contact Telephone 4: Not reported
Contact Telephone 5: Not reported
Contact Telephone 6: Not reported
Contact Email: christopher.simione@wamglobal.com

Contact ID: Not reported
Year: 2012
Facility Id: 4093021
Contact Type: Owner / Operator
Contact Name: Terry Ray
Contact Title: Not reported
Contact Phone: Not reported
Contact 24Hr Phone: Not reported
Contact Telephone 2: Not reported
Contact Telephone 3: Not reported
Contact Telephone 4: Not reported
Contact Telephone 5: Not reported
Contact Telephone 6: Not reported
Contact Email: terry.ray@wamglobal.com

GJ1192 **FLAGLER CONSTRUCTION EQUIPMENT WASH**
East **410 W TAFT VINELAND RD**
1/4-1/2 **ORLANDO, FL 32824**
0.338 mi.
1783 ft. **Site 1 of 12 in cluster GJ**

FINDS **1009688524**
 N/A

Actual: **FINDS:**
89 ft.

Focus Map: **Registry ID:** **110027966084**
6

Environmental Interest/Information System
Florida Environmental System Today Application (FIESTA) Data
Maintenance (FDM) system maintains entity, environmental interest and
affiliation data for the State of Florida.

[Click this hyperlink](#) while viewing on your computer to access
additional FINDS: detail in the EDR Site Report.

MAP FINDINGS

Map ID
Direction
Distance
Elevation

Site

Database(s)

EDR ID Number
EPA ID Number

GK1193 **CHEP USA - PTT ORLANDO**
West **1850 CYPRESS LAKE DR**
1/4-1/2 **ORLANDO, FL**
0.338 mi.
1787 ft. **Site 1 of 2 in cluster GK**

FL NPDES **S112061084**
N/A

Actual:
89 ft.
Focus Map:
8

WASTEWATER:
Facility ID: FLR05H652
Facility Type: Multi-Sector Stormwater GP
Status: Active - Existing, permitted facility/site for which effluent, reclaimed water or wastewater residual discharge into the environment and/or monitoring is taking place.

District Office: TLST
NPDES Permitted Site: Not reported
Environmental Interest: Not reported
Owner Type: Unknown
Permit Capacity: Not reported
Party Name: Thomas Storteboom, PMTE
Company Name: CHEP USA
RP Address: 1111 Hammond Dr
RP Address 2: Not reported
RP City,Stat,Zip: Atlanta GA 30346
Telephone: 7706688358
Email: thomas.storteboom@chep.com
Issue Date: 04/07/2014
Effective Date: 04/07/2014
Expiration Date: 04/06/2019
DOC Description: Generic Permit
Latitude Degrees: 28
Latitude Minutes: 24
Latitude Seconds: 45
Longitude Degrees: 81
Longitude Minutes: 23
Longitude Seconds: 55
Treatment: Not reported
Decode For Fstatus: Active

GK1194 **CHEP USA - PTT OLANDO - USQB**
West **1850 CYPRESS LAKE DR**
1/4-1/2 **ORLANDO, FL 32837**
0.338 mi.
1787 ft. **Site 2 of 2 in cluster GK**

FINDS **1015892446**
ECHO **N/A**

Actual:
89 ft.
Focus Map:
8

FINDS:
Registry ID: 110046329585

Environmental Interest/Information System
US National Pollutant Discharge Elimination System (NPDES) module of the Compliance Information System (ICIS) tracks surface water permits issued under the Clean Water Act. Under NPDES, all facilities that discharge pollutants from any point source into waters of the United States are required to obtain a permit. The permit will likely contain limits on what can be discharged, impose monitoring and reporting requirements, and include other provisions to ensure that the discharge does not adversely affect water quality.

[Click this hyperlink](#) while viewing on your computer to access additional FINDS: detail in the EDR Site Report.

Map ID
Direction
Distance
Elevation

MAP FINDINGS

Site

Database(s)

EDR ID Number
EPA ID Number

CHEP USA - PTT OLANDO - USQB (Continued)

1015892446

ECHO:

Envid: 1015892446
Registry ID: 110046329585
DFR URL: <http://echo.epa.gov/detailed-facility-report?fid=110046329585>

GL1195
NE
1/4-1/2
0.339 mi.
1790 ft.

A.M. METAL FINISHING INC.
7594 CHANCELLOR DR
ORLANDO, FL 32809
Site 1 of 5 in cluster GL

FINDS 1015814909
ECHO N/A

Actual:
102 ft.

FINDS:

Focus Map:
2

Registry ID: 110057336734

Environmental Interest/Information System

RCRAInfo is a national information system that supports the Resource Conservation and Recovery Act (RCRA) program through the tracking of events and activities related to facilities that generate, transport, and treat, store, or dispose of hazardous waste. RCRAInfo allows RCRA program staff to track the notification, permit, compliance, and corrective action activities required under RCRA.

[Click this hyperlink](#) while viewing on your computer to access additional FINDS: detail in the EDR Site Report.

ECHO:

Envid: 1015814909
Registry ID: 110057336734
DFR URL: <http://echo.epa.gov/detailed-facility-report?fid=110057336734>

GL1196
NE
1/4-1/2
0.339 mi.
1790 ft.

AM METAL FINISHING INC
7594 CHANCELLOR DR
ORLANDO, FL 32809
Site 2 of 5 in cluster GL

RCRA-CESQG 1014922841
FLR000179739

Actual:
102 ft.

RCRA-CESQG:

Date form received by agency: 11/17/2014
Facility name: AM METAL FINISHING INC
Facility address: 7594 CHANCELLOR DR
ORLANDO, FL 32809-6919
EPA ID: FLR000179739
Mailing address: CHANCELLOR DR
ORLANDO, FL 32809-6919
Contact: JOHN MOUGENEL
Contact address: CHANCELLOR DR
ORLANDO, FL 32809
Contact country: US
Contact telephone: 407-843-0182
Contact email: Not reported
EPA Region: 04
Land type: Private
Classification: Conditionally Exempt Small Quantity Generator

MAP FINDINGS

AM METAL FINISHING INC (Continued)

1014922841

Description: Handler: generates 100 kg or less of hazardous waste per calendar month, and accumulates 1000 kg or less of hazardous waste at any time; or generates 1 kg or less of acutely hazardous waste per calendar month, and accumulates at any time: 1 kg or less of acutely hazardous waste; or 100 kg or less of any residue or contaminated soil, waste or other debris resulting from the cleanup of a spill, into or on any land or water, of acutely hazardous waste; or generates 100 kg or less of any residue or contaminated soil, waste or other debris resulting from the cleanup of a spill, into or on any land or water, of acutely hazardous waste during any calendar month, and accumulates at any time: 1 kg or less of acutely hazardous waste; or 100 kg or less of any residue or contaminated soil, waste or other debris resulting from the cleanup of a spill, into or on any land or water, of acutely hazardous waste

Owner/Operator Summary:

Owner/operator name: JOHN MOUGENEL
Owner/operator address: 7594 CHANCELLOR DR
ORLANDO, FL 32809
Owner/operator country: US
Owner/operator telephone: 407-843-0182
Owner/operator email: Not reported
Owner/operator fax: Not reported
Owner/operator extension: Not reported
Legal status: Private
Owner/Operator Type: Owner
Owner/Op start date: 01/01/1994
Owner/Op end date: Not reported

Owner/operator name: JOHN MOUGENEL
Owner/operator address: 7594 CHANCELLOR DR
ORLANDO, FL 32809
Owner/operator country: US
Owner/operator telephone: 407-843-0182
Owner/operator email: Not reported
Owner/operator fax: Not reported
Owner/operator extension: Not reported
Legal status: Private
Owner/Operator Type: Operator
Owner/Op start date: 01/01/2012
Owner/Op end date: Not reported

Handler Activities Summary:

U.S. importer of hazardous waste: No
Mixed waste (haz. and radioactive): No
Recycler of hazardous waste: No
Transporter of hazardous waste: No
Treater, storer or disposer of HW: No
Underground injection activity: No
On-site burner exemption: No
Furnace exemption: No
Used oil fuel burner: No
Used oil processor: No
User oil refiner: No
Used oil fuel marketer to burner: No
Used oil Specification marketer: No

Map ID
Direction
Distance
Elevation

MAP FINDINGS

Site

Database(s)

EDR ID Number
EPA ID Number

AM METAL FINISHING INC (Continued)

1014922841

Used oil transfer facility: No
Used oil transporter: No

Historical Generators:

Date form received by agency: 11/07/2011
Site name: AM METAL FINISHING INC
Classification: Conditionally Exempt Small Quantity Generator

Hazardous Waste Summary:

. Waste code: D001
. Waste name: IGNITABLE WASTE

. Waste code: D002
. Waste name: CORROSIVE WASTE

Violation Status: No violations found

Evaluation Action Summary:

Evaluation date: 11/07/2011
Evaluation: COMPLIANCE EVALUATION INSPECTION ON-SITE
Area of violation: Not reported
Date achieved compliance: Not reported
Evaluation lead agency: State

GL1197
NE
1/4-1/2
0.339 mi.
1790 ft.

**A M METAL FINISHING
7594 CHANCELLOR DRIVE
ORLANDO, FL 32809**

Site 3 of 5 in cluster GL

**FL TIER 2 S107713159
N/A**

**Actual:
102 ft.**
**Focus Map:
2**

TIER 2:
Name: A M METAL FINISHING
Address: 7594 CHANCELLOR DRIVE
City,State,Zip: ORLANDO, FL 32809-6919

Year: 2018
Facility Id: 6367952
Active Date: Not reported
Inactive Date: Not reported
Sale Pending: Not reported
Original Date: Not reported
PLOT Source: Not reported
Latitude: Not reported
Longitude: Not reported
LEPC District: Not reported
Counties: Not reported
SERC: Not reported
Program Level: Not reported
PRIME: Not reported
SIC Code: Not reported
SIC Code 2: Not reported
NAICS Code: 332813 332813
Last Modified Date: 01/21/2019
First Submit Date: 01/21/2019
Data Submitted By: Rick Hunter Owner/Operator
Company Name: A M METAL FINISHING

Map ID
Direction
Distance
Elevation

MAP FINDINGS

Site

Database(s)

EDR ID Number
EPA ID Number

A M METAL FINISHING (Continued)

S107713159

Comments: Not reported

Contact:

Contact ID: Not reported
Year: 2018
Facility Id: 6367952
Contact Type: Owner / Operator
Contact Name: RICK AM Metal Finishing Inc.
Contact Title: Not reported
Contact Phone: Not reported
Contact 24Hr Phone: Not reported
Contact Telephone 2: 407-843-0182
Contact Telephone 3: Not reported
Contact Telephone 4: Not reported
Contact Telephone 5: Not reported
Contact Telephone 6: Not reported
Contact Email: rick@ammetal.com

Contact ID: Not reported
Year: 2018
Facility Id: 6367952
Contact Type: Owner / Operator
Contact Name: RICK AM Metal Finishing Inc.
Contact Title: Not reported
Contact Phone: Not reported
Contact 24Hr Phone: Not reported
Contact Telephone 2: 407-843-0182
Contact Telephone 3: Not reported
Contact Telephone 4: Not reported
Contact Telephone 5: Not reported
Contact Telephone 6: Not reported
Contact Email: rick@ammetal.com

Name: A M METAL FINISHING
Address: 7594 CHANCELLOR DRIVE
City,State,Zip: ORLANDO, FL 32809-6919

Year: 2017
Facility Id: 6107099
Active Date: Not reported
Inactive Date: Not reported
Sale Pending: Not reported
Original Date: Not reported
PLOT Source: Not reported
Latitude: Not reported
Longitude: Not reported
LEPC District: Not reported
Counties: Not reported
SERC: Not reported
Program Level: Not reported
PRIME: Not reported
SIC Code: 3471
SIC Code 2: Not reported
NAICS Code: 332813
Last Modified Date: 02/26/2018
First Submit Date: 02/26/2018

Map ID
Direction
Distance
Elevation

MAP FINDINGS

Site

Database(s)

EDR ID Number
EPA ID Number

A M METAL FINISHING (Continued)

S107713159

Data Submitted By: Rick Hunter Owner/Operator
Company Name: A M METAL FINISHING
Comments: Not reported

Contact:

Contact ID: Not reported
Year: 2017
Facility Id: 6107099
Contact Type: Emergency Contact
Contact Name: John Mougeneil
Contact Title: Not reported
Contact Phone: 407-443-6774
Contact 24Hr Phone: Not reported
Contact Telephone 2: 407-843-0182
Contact Telephone 3: Not reported
Contact Telephone 4: 407-843-0182
Contact Telephone 5: Not reported
Contact Telephone 6: 407-843-0182
Contact Email: john@ammetal.com

Name: A M METAL FINISHING
Address: 7594 CHANCELLOR DRIVE
City,State,Zip: ORLANDO, FL 32809-6919

Year: 2016
Facility Id: 5816660
Active Date: Not reported
Inactive Date: Not reported
Sale Pending: Not reported
Original Date: Not reported
PLOT Source: Not reported
Latitude: Not reported
Longitude: Not reported
LEPC District: Not reported
Counties: Not reported
SERC: Not reported
Program Level: Not reported
PRIME: Not reported
SIC Code: 3471
SIC Code 2: Not reported
NAICS Code: 332813
Last Modified Date: 01/17/2017
First Submit Date: 01/17/2017
Data Submitted By: Rick Hunter Owner/Operator
Company Name: A M METAL FINISHING
Comments: Not reported

Contact:

Contact ID: Not reported
Year: 2016
Facility Id: 5816660
Contact Type: Emergency Contact
Contact Name: RICK HUNTER
Contact Title: Not reported
Contact Phone: 407-616-8065
Contact 24Hr Phone: Not reported

Map ID
Direction
Distance
Elevation

MAP FINDINGS

Site

Database(s)

EDR ID Number
EPA ID Number

A M METAL FINISHING (Continued)

S107713159

Contact Telephone 2: 407-843-0182
Contact Telephone 3: Not reported
Contact Telephone 4: 407-843-0182
Contact Telephone 5: Not reported
Contact Telephone 6: 407-616-8065
Contact Email: rick@ammetail.com

Name: A M METAL FINISHING
Address: 7594 CHANCELLOR DRIVE
City,State,Zip: ORLANDO, FL 32809-6919

Year: 2015
Facility Id: 5373928
Active Date: Not reported
Inactive Date: Not reported
Sale Pending: Not reported
Original Date: Not reported
PLOT Source: Not reported
Latitude: 28.45304
Longitude: -81.411700
LEPC District: Not reported
Counties: Not reported
SERC: Not reported
Program Level: Not reported
PRIME: Not reported
SIC Code: 3471
SIC Code 2: Not reported
NAICS Code: 332813
Last Modified Date: 01/27/2016
First Submit Date: 01/14/2016
Data Submitted By: Rick Hunter Owner/Operator
Company Name: A M METAL FINISHING
Comments: Not reported

Contact:
Contact ID: Not reported
Year: 2015
Facility Id: 5373928
Contact Type: Fac. Emergency Coordinator
Contact Name: JOHN MOUGENEL
Contact Title: Not reported
Contact Phone: Not reported
Contact 24Hr Phone: Not reported
Contact Telephone 2: 407-843-0182
Contact Telephone 3: Not reported
Contact Telephone 4: 407-616-8065
Contact Telephone 5: Not reported
Contact Telephone 6: 407-843-0182
Contact Email: john@ammetail.com

Name: A M METAL FINISHING
Address: 7594 CHANCELLOR DRIVE
City,State,Zip: ORLANDO, FL 32809-6919

Map ID
Direction
Distance
Elevation

MAP FINDINGS

Site

Database(s)

EDR ID Number
EPA ID Number

A M METAL FINISHING (Continued)

S107713159

Year: 2014
Facility Id: 4999946
Active Date: Not reported
Inactive Date: Not reported
Sale Pending: Not reported
Original Date: Not reported
PLOT Source: Not reported
Latitude: 28.45304
Longitude: -81.411700
LEPC District: Not reported
Counties: Not reported
SERC: Not reported
Program Level: Not reported
PRIME: Not reported
SIC Code: 3471
SIC Code 2: Not reported
NAICS Code: 391404
Last Modified Date: 09/24/2015
First Submit Date: 02/06/2015
Data Submitted By: Rick Hunter Owner/Operator
Company Name: A M METAL FINISHING
Comments: Not reported

Contact:

Contact ID: Not reported
Year: 2014
Facility Id: 4999946
Contact Type: Fac. Emergency Coordinator
Contact Name: JOHN MOUGENEL
Contact Title: Not reported
Contact Phone: Not reported
Contact 24Hr Phone: Not reported
Contact Telephone 2: 407-843-0182
Contact Telephone 3: Not reported
Contact Telephone 4: Not reported
Contact Telephone 5: Not reported
Contact Telephone 6: Not reported
Contact Email: john@ammetal.com

Name: A M METAL FINISHING
Address: 7594 CHANCELLOR DRIVE
City,State,Zip: ORLANDO, FL 32809-6919

Year: 2013
Facility Id: 4560047
Active Date: Not reported
Inactive Date: Not reported
Sale Pending: Not reported
Original Date: Not reported
PLOT Source: Not reported
Latitude: 28.45304
Longitude: -81.411700
LEPC District: Not reported
Counties: Not reported
SERC: Not reported
Program Level: Not reported

Map ID
Direction
Distance
Elevation

MAP FINDINGS

Site

Database(s)

EDR ID Number
EPA ID Number

A M METAL FINISHING (Continued)

S107713159

PRIME: Not reported
SIC Code: Not reported
SIC Code 2: Not reported
NAICS Code: 391404
Last Modified Date: 04/22/2014
First Submit Date: 02/27/2014
Data Submitted By: Florida Division of Emergency Management
Company Name: A M METAL FINISHING
Comments: Not reported

Contact:

Contact ID: Not reported
Year: 2013
Facility Id: 4560047
Contact Type: Fac. Emergency Coordinator
Contact Name: JOHN MOUGENEL
Contact Title: Not reported
Contact Phone: 407-843-0182
Contact 24Hr Phone: Not reported
Contact Telephone 2: 407-443-6774
Contact Telephone 3: Not reported
Contact Telephone 4: Not reported
Contact Telephone 5: Not reported
Contact Telephone 6: Not reported
Contact Email: john@ammetail.com

Name: A M METAL FINISHING
Address: 7594 CHANCELLOR DRIVE
City,State,Zip: ORLANDO, FL 32809-6919

Year: 2012
Facility Id: 4119198
Active Date: Not reported
Inactive Date: Not reported
Sale Pending: Not reported
Original Date: Not reported
PLOT Source: Not reported
Latitude: 28.45304
Longitude: -81.411700
LEPC District: Not reported
Counties: Not reported
SERC: Not reported
Program Level: Not reported
PRIME: Not reported
SIC Code: Not reported
SIC Code 2: Not reported
NAICS Code: 391404
Last Modified Date: 03/01/2013
First Submit Date: 03/01/2013
Data Submitted By: Florida Division of Emergency Management
Company Name: A M METAL FINISHING
Comments: Not reported

Contact:

Contact ID: Not reported
Year: 2012

Map ID
Direction
Distance
Elevation

MAP FINDINGS

Site

Database(s)

EDR ID Number
EPA ID Number

A M METAL FINISHING (Continued)

S107713159

Facility Id: 4119198
Contact Type: Tier II Emergency Contact
Contact Name: R. HUNTER
Contact Title: Not reported
Contact Phone: 407-843-0182
Contact 24Hr Phone: Not reported
Contact Telephone 2: Not reported
Contact Telephone 3: Not reported
Contact Telephone 4: Not reported
Contact Telephone 5: Not reported
Contact Telephone 6: Not reported
Contact Email: rick@ammetail.com

Contact ID: Not reported
Year: 2012
Facility Id: 4119198
Contact Type: Tier II Secondary 24 Hour Contact
Contact Name: Sloane HUNTER
Contact Title: Not reported
Contact Phone: 407-454-1776
Contact 24Hr Phone: Not reported
Contact Telephone 2: Not reported
Contact Telephone 3: Not reported
Contact Telephone 4: Not reported
Contact Telephone 5: Not reported
Contact Telephone 6: Not reported
Contact Email: sloane@ammetail.com

Contact ID: Not reported
Year: 2012
Facility Id: 4119198
Contact Type: Tier II Secondary Contact
Contact Name: R. HUNTER
Contact Title: Not reported
Contact Phone: 407-843-0182
Contact 24Hr Phone: Not reported
Contact Telephone 2: Not reported
Contact Telephone 3: Not reported
Contact Telephone 4: Not reported
Contact Telephone 5: Not reported
Contact Telephone 6: Not reported
Contact Email: rick@ammetail.com

Contact ID: Not reported
Year: 2012
Facility Id: 4119198
Contact Type: Owner / Operator
Contact Name: Rick Hunter
Contact Title: Not reported
Contact Phone: 407-843-0182
Contact 24Hr Phone: Not reported
Contact Telephone 2: Not reported
Contact Telephone 3: Not reported
Contact Telephone 4: Not reported
Contact Telephone 5: Not reported
Contact Telephone 6: Not reported
Contact Email: admin@ammetail.com

Map ID
Direction
Distance
Elevation

MAP FINDINGS

Site

Database(s)
EDR ID Number
EPA ID Number

A M METAL FINISHING (Continued)

S107713159

Contact ID: Not reported
Year: 2012
Facility Id: 4119198
Contact Type: Tier II Emergency 24 Hour Contact
Contact Name: R. HUNTER
Contact Title: Not reported
Contact Phone: 407-616-8065
Contact 24Hr Phone: Not reported
Contact Telephone 2: Not reported
Contact Telephone 3: Not reported
Contact Telephone 4: Not reported
Contact Telephone 5: Not reported
Contact Telephone 6: Not reported
Contact Email: rick@ammetal.com

Name: A M METAL FINISHING
Address: 7594 CHANCELLOR DRIVE
City,State,Zip: ORLANDO, FL 32809-6919

Year: 2011
Facility Id: 3992919
Active Date: Not reported
Inactive Date: Not reported
Sale Pending: Not reported
Original Date: Not reported
PLOT Source: Not reported
Latitude: 28.45304
Longitude: -81.411700
LEPC District: Not reported
Counties: Not reported
SERC: Not reported
Program Level: Not reported
PRIME: Not reported
SIC Code: Not reported
SIC Code 2: Not reported
NAICS Code: Not reported
Last Modified Date: 11/12/2012
First Submit Date: 11/09/2012
Data Submitted By: Florida Division of Emergency Management
Company Name: A M METAL FINISHING
Comments: Not reported

Contact:
Contact ID: Not reported
Year: 2011
Facility Id: 3992919
Contact Type: Tier II Emergency Contact
Contact Name: R. HUNTER
Contact Title: Not reported
Contact Phone: 407-843-0182
Contact 24Hr Phone: Not reported
Contact Telephone 2: Not reported
Contact Telephone 3: Not reported
Contact Telephone 4: Not reported
Contact Telephone 5: Not reported
Contact Telephone 6: Not reported

Map ID
Direction
Distance
Elevation

MAP FINDINGS

Site

Database(s)

EDR ID Number
EPA ID Number

A M METAL FINISHING (Continued)

S107713159

Contact Email: rick@ammetal.com

Contact ID: Not reported
Year: 2011
Facility Id: 3992919
Contact Type: Tier II Secondary 24 Hour Contact
Contact Name: Sloane HUNTER
Contact Title: Not reported
Contact Phone: 407-454-1776
Contact 24Hr Phone: Not reported
Contact Telephone 2: Not reported
Contact Telephone 3: Not reported
Contact Telephone 4: Not reported
Contact Telephone 5: Not reported
Contact Telephone 6: Not reported
Contact Email: sloane@ammetal.com

Contact ID: Not reported
Year: 2011
Facility Id: 3992919
Contact Type: Tier II Secondary Contact
Contact Name: R. HUNTER
Contact Title: Not reported
Contact Phone: 407-843-0182
Contact 24Hr Phone: Not reported
Contact Telephone 2: Not reported
Contact Telephone 3: Not reported
Contact Telephone 4: Not reported
Contact Telephone 5: Not reported
Contact Telephone 6: Not reported
Contact Email: rick@ammetal.com

Contact ID: Not reported
Year: 2011
Facility Id: 3992919
Contact Type: Tier II Emergency 24 Hour Contact
Contact Name: R. HUNTER
Contact Title: Not reported
Contact Phone: 407-616-8065
Contact 24Hr Phone: Not reported
Contact Telephone 2: Not reported
Contact Telephone 3: Not reported
Contact Telephone 4: Not reported
Contact Telephone 5: Not reported
Contact Telephone 6: Not reported
Contact Email: rick@ammetal.com

Name: A M METAL FINISHING
Address: 7594 CHANCELLOR DRIVE
City,State,Zip: ORLANDO, FL 32809-6919

Year: 2010
Facility Id: Not reported
Active Date: Not reported
Inactive Date: Not reported

Map ID
Direction
Distance
Elevation

MAP FINDINGS

Site

Database(s)

EDR ID Number
EPA ID Number

A M METAL FINISHING (Continued)

S107713159

Sale Pending: Not reported
Original Date: Not reported
PLOT Source: Not reported
Latitude: 0
Longitude: 0
LEPC District: Not reported
Counties: Not reported
SERC: Not reported
Program Level: Not reported
PRIME: Not reported
SIC Code: Not reported
SIC Code 2: Not reported
NAICS Code: Not reported
Last Modified Date: Not reported
First Submit Date: Not reported
Data Submitted By: Not reported
Company Name: Not reported
Comments: Not reported

Chemical Code: 7697372
Chemical Name: Nitric acid
Chemical State: LIQUID
Location Name: SEE SITE MAP - CHEMICAL STORAGE ROOM PROCESS AREA
Container Code: G
Pressure Code: 1
Temperature Code: 4
Average Quantity: 3400
Maximum Quantity: 3400
Days On Site: 365

Name: A M METAL FINISHING
Address: 7594 CHANCELLOR DRIVE
City,State,Zip: ORLANDO, FL 32809-6919

Year: 2010
Facility Id: Not reported
Active Date: Not reported
Inactive Date: Not reported
Sale Pending: Not reported
Original Date: Not reported
PLOT Source: Not reported
Latitude: 0
Longitude: 0
LEPC District: Not reported
Counties: Not reported
SERC: Not reported
Program Level: Not reported
PRIME: Not reported
SIC Code: Not reported
SIC Code 2: Not reported
NAICS Code: Not reported
Last Modified Date: Not reported
First Submit Date: Not reported
Data Submitted By: Not reported
Company Name: Not reported
Comments: Not reported

Map ID
Direction
Distance
Elevation

MAP FINDINGS

Site

Database(s)

EDR ID Number
EPA ID Number

A M METAL FINISHING (Continued)

S107713159

Chemical Code: 7664939
Chemical Name: Sulfuric acid
Chemical State: LIQUID
Location Name: SEE SITE MAP - CHEMICAL STORAGE ROOM PROCESS AREA
Container Code: E
Pressure Code: 1
Temperature Code: 4
Average Quantity: 5500
Maximum Quantity: 5500
Days On Site: 365

[Click this hyperlink](#) while viewing on your computer to access
1 additional FL_TIER2: record(s) in the EDR Site Report.

GM1198
South
1/4-1/2
0.340 mi.
1793 ft.

FREEMAN DECORATING
901 CENTRAL FLORIDA PKWY
ORLANDO, FL 32824

RCRA-SQG **1000205782**
FINDS **FLD982114274**
ECHO

Site 1 of 6 in cluster GM

Actual:
89 ft.

RCRA-SQG:

Date form received by agency: 11/12/1992
Facility name: FREEMAN DECORATING
Facility address: 901 CENTRAL FLORIDA PKWY
ORLANDO, FL 32824-8505
EPA ID: FLD982114274
Mailing address: CENTRAL FLORIDA PKWY
ORLANDO, FL 32824-8504
Contact: KEN THOMAS
Contact address: CENTRAL FLORIDA PKWY
ORLANDO, FL 32824-8504
Contact country: US
Contact telephone: 407-857-1500
Contact email: Not reported
EPA Region: 04
Classification: Small Small Quantity Generator
Description: Handler: generates more than 100 and less than 1000 kg of hazardous waste during any calendar month and accumulates less than 6000 kg of hazardous waste at any time; or generates 100 kg or less of hazardous waste during any calendar month, and accumulates more than 1000 kg of hazardous waste at any time

Focus Map:
8

Owner/Operator Summary:

Owner/operator name: KEN THOMAS
Owner/operator address: 901 CENTRAL FLORIDA PKWY
ORLANDO, FL 32824
Owner/operator country: US
Owner/operator telephone: Not reported
Owner/operator email: Not reported
Owner/operator fax: Not reported
Owner/operator extension: Not reported
Legal status: Private
Owner/Operator Type: Owner
Owner/Op start date: 10/18/1996
Owner/Op end date: Not reported

Map ID
Direction
Distance
Elevation

MAP FINDINGS

Site

Database(s)

EDR ID Number
EPA ID Number

FREEMAN DECORATING (Continued)

1000205782

Owner/operator name: THOMAS KEN
Owner/operator address: 901 CENTRAL FLORIDA PKWY
ORLANDO, FL 32824
Owner/operator country: US
Owner/operator telephone: Not reported
Owner/operator email: Not reported
Owner/operator fax: Not reported
Owner/operator extension: Not reported
Legal status: Private
Owner/Operator Type: Owner
Owner/Op start date: 10/18/1996
Owner/Op end date: Not reported

Handler Activities Summary:

U.S. importer of hazardous waste: No
Mixed waste (haz. and radioactive): No
Recycler of hazardous waste: No
Transporter of hazardous waste: No
Treater, storer or disposer of HW: No
Underground injection activity: No
On-site burner exemption: No
Furnace exemption: No
Used oil fuel burner: No
Used oil processor: No
User oil refiner: No
Used oil fuel marketer to burner: No
Used oil Specification marketer: No
Used oil transfer facility: No
Used oil transporter: No

Hazardous Waste Summary:

. Waste code: F003
. Waste name: THE FOLLOWING SPENT NONHALOGENATED SOLVENTS: XYLENE, ACETONE, ETHYL ACETATE, ETHYL BENZENE, ETHYL ETHER, METHYL ISOBUTYL KETONE, N-BUTYL ALCOHOL, CYCLOHEXANONE, AND METHANOL; ALL SPENT SOLVENT MIXTURES/BLENDS CONTAINING, BEFORE USE, ONLY THE ABOVE SPENT NONHALOGENATED SOLVENTS; AND ALL SPENT SOLVENT MIXTURES/BLENDS CONTAINING, BEFORE USE, ONE OR MORE OF THE ABOVE NONHALOGENATED SOLVENTS, AND A TOTAL OF TEN PERCENT OR MORE (BY VOLUME) OF ONE OR MORE OF THOSE SOLVENTS LISTED IN F001, F002, F004, AND F005; AND STILL BOTTOMS FROM THE RECOVERY OF THESE SPENT SOLVENTS AND SPENT SOLVENT MIXTURES.

. Waste code: F005
. Waste name: THE FOLLOWING SPENT NONHALOGENATED SOLVENTS: TOLUENE, METHYL ETHYL KETONE, CARBON DISULFIDE, ISOBUTANOL, PYRIDINE, BENZENE, 2-ETHOXYETHANOL, AND 2-NITROPROPANE; ALL SPENT SOLVENT MIXTURES/BLENDS CONTAINING, BEFORE USE, A TOTAL OF TEN PERCENT OR MORE (BY VOLUME) OF ONE OR MORE OF THE ABOVE NONHALOGENATED SOLVENTS OR THOSE SOLVENTS LISTED IN F001, F002, OR F004; AND STILL BOTTOMS FROM THE RECOVERY OF THESE SPENT SOLVENTS AND SPENT SOLVENT MIXTURES.

Violation Status: No violations found

FINDS:

Map ID
Direction
Distance
Elevation

MAP FINDINGS

Site

Database(s)

EDR ID Number
EPA ID Number

FREEMAN DECORATING (Continued)

1000205782

Registry ID: 110002563654

Environmental Interest/Information System

RCRAInfo is a national information system that supports the Resource Conservation and Recovery Act (RCRA) program through the tracking of events and activities related to facilities that generate, transport, and treat, store, or dispose of hazardous waste. RCRAInfo allows RCRA program staff to track the notification, permit, compliance, and corrective action activities required under RCRA.

Florida Environmental System Today Application (FIESTA) Data Maintenance (FDM) system maintains entity, environmental interest and affiliation data for the State of Florida.

[Click this hyperlink](#) while viewing on your computer to access additional FINDS: detail in the EDR Site Report.

ECHO:

Envid: 1000205782
Registry ID: 110002563654
DFR URL: <http://echo.epa.gov/detailed-facility-report?fid=110002563654>

GM1199
South
1/4-1/2
0.340 mi.
1793 ft.

RAYAN USED TIRE WHOLESALE INC. (OLD SITE)
901 CENTRAL FLORIDA PARKWAY
ORLANDO, FL 32824
Site 2 of 6 in cluster GM

FL SWF/LF S111381780
N/A

Actual:
89 ft.

Focus Map:
8

SWF/LF:
Facility ID: 100376
District: CD
Lat/Long: 28:24:28.7505 / 81:23:24.9077
Class Type: 595
Classification: UNAUTHORIZED DISPOSAL/PROCESSING-COMPLAINT
Class Status: COMPLAINT UNDER INVESTIGATION (L)
Section: Not reported
Township: Not reported
Range: Not reported
Responsible Authority Name: Not reported
Responsible Authority Address: Not reported
Responsible Authority City,St,Zip: Not reported
Responsible Authority Phone: Not reported
EMail Address1: Not reported
EMail Address2: Not reported
Site Supervisor Name: Not reported
Site Supervisor Addr: Not reported
Site Supervisor City/State/Zip: Not reported
Site Supervisor Telephone: Not reported
Land Owner Name: Not reported
Land Owner Address: Not reported
Land Owner City/State/Zip: Not reported
Land Owner Telephone: Not reported

[Click here for Florida Oculus:](#)

MAP FINDINGS

Map ID
Direction
Distance
Elevation

Site

Database(s)

EDR ID Number
EPA ID Number

GM1200 RAYAN USED TIRE WHOLESale INC. (OLD SITE)
South 901 CENTRAL FLORIDA PARKWAY
1/4-1/2 ORLANDO, FL
0.340 mi.
1793 ft. Site 3 of 6 in cluster GM

FL RGA LF S115157033
N/A

Actual: RGA LF: 2012 RAYAN USED TIRE WHOLESale INC. (OLD SITE) 901 CENTRAL
89 ft. FLORIDA PARKWAY
Focus Map: 8

GN1201 ORLANDO PAVING PLANT 11
SSE 8801 WINEGARD RD
1/4-1/2 ORLANDO, FL 32824
0.341 mi.
1800 ft. Site 1 of 6 in cluster GN

FL SWF/LF S116381721
FL AIRS N/A

Actual: SWF/LF:
94 ft. Facility ID: 101523
Focus Map: District: CD
6 Lat/Long: 28:26:17.7849 / 81:22:58.8792
Class Type: 545
Classification: MATERIAL RECOVERY FACILITY - C & D
Class Status: NFA,NO FURTHER ACTION (F)
Section: 35
Township: 23
Range: 29
Responsible Authority Name: FLORIDA ROOF RECYCLING, LLC
Responsible Authority Address: 8801 WINEGARD ROAD
Responsible Authority City,St,Zip: ORLANDO, FL 32824
Responsible Authority Phone: 3213772244
EMail Address1: JAY@FLORIDARECYCLING.COM
EMail Address2: TRAMPAS@FLORIDAROOFRECECLING.COM
Site Supervisor Name: FLORIDA ROOF RECYCLING, LLC
Site Supervisor Addr: 8801 WINEGARD ROAD
Site Supervisor City/State/Zip: ORLANDO, FL
Site Supervisor Telephone: 4077563133
Land Owner Name: Not reported
Land Owner Address: Not reported
Land Owner City/State/Zip: Not reported
Land Owner Telephone: Not reported

[Click here for Florida Oculus:](#)

AIRS:

Name: ORLANDO PAVING PLANT 11
Address: 8801 WINEGARD RD
City,State,Zip: ORLANDO, FL 32824
Facility ID: 7776089
Facility Status: A
Office: CD
Category: POINT
Owner Name: Hubbard Cont. Co. Dba Orlando Paving Co.
SIC Code: Petroleum Refining And Related Industries
Title V: N
Contact Name: Mike Stacey

Map ID
Direction
Distance
Elevation

MAP FINDINGS

Site

Database(s)

EDR ID Number
EPA ID Number

ORLANDO PAVING PLANT 11 (Continued)

S116381721

Contact Address: 1936 Lee Road
Contact Address 2: Suite 300
Contact City: Winter Park
Issue Date: 04/11/2019
Contact Zip Code: 32789
Contact Zip4: Not reported
Contact Phone: 407-623-3907
Contact EMAIL: mike.stacey@hubbard.com
Permit Number: 7776089001AG
Expiration Date: 04/11/2024
UTM Zone: 17
UTM North: 3145.98
UTM East: 462.37
Latitude Direction: 28
Latitude Minute: 26
Latitude Second: 23.316
Longitude Direction: 81
Longitude Minute: 23
Longitude Second: 3.4512

GO1202
ENE
1/4-1/2
0.343 mi.
1809 ft.

CITGO 178
8510 DOT LN
ORLANDO, FL 32809

Site 1 of 2 in cluster GO

Actual:
99 ft.

EDR Hist Auto

Focus Map:
5

Year: 2014
Name: CITGO 178

Type:
Gasoline Service Stations, NEC

EDR Hist Auto **1020304010**
N/A

GM1203
SSE
1/4-1/2
0.346 mi.
1825 ft.

INTERNATIONAL COATINGS INC
895 CENTRAL FLORIDA PKWY
ORLANDO, FL 32824

Site 4 of 6 in cluster GM

Actual:
89 ft.

RCRA NonGen / NLR:

Focus Map:
8

Date form received by agency: 02/12/2010
Facility name: INTERNATIONAL COATINGS INC
Facility address: 895 CENTRAL FLORIDA PKWY
ORLANDO, FL 32824-8503
EPA ID: FLR000050591
Mailing address: CENTRAL FLORIDA PKWY
ORLANDO, FL 32824-8503
Contact: KARL HICKS
Contact address: W PEORIA AVE STE 1264
PHOENIX, AZ 85029-4738
Contact country: US
Contact telephone: 800-843-7336
Contact email: Not reported
EPA Region: 04
Classification: Non-Generator
Description: Handler: Non-Generators do not presently generate hazardous waste

RCRA NonGen / NLR **1004685244**
FINDS **FLR000050591**
ECHO

Map ID
Direction
Distance
Elevation

MAP FINDINGS

Site

Database(s)

EDR ID Number
EPA ID Number

INTERNATIONAL COATINGS INC (Continued)

1004685244

Owner/Operator Summary:

Owner/operator name: JAMES BELANGER
Owner/operator address: 2432 W PEORIA AVE STE 1264
PHOENIX, AZ 85029
Owner/operator country: US
Owner/operator telephone: Not reported
Owner/operator email: Not reported
Owner/operator fax: Not reported
Owner/operator extension: Not reported
Legal status: Private
Owner/Operator Type: Owner
Owner/Op start date: 11/19/1998
Owner/Op end date: Not reported

Owner/operator name: BELANGER JAMES
Owner/operator address: 2432 W PEORIA AVE STE 1264
PHOENIX, AZ 85029
Owner/operator country: US
Owner/operator telephone: Not reported
Owner/operator email: Not reported
Owner/operator fax: Not reported
Owner/operator extension: Not reported
Legal status: Private
Owner/Operator Type: Owner
Owner/Op start date: 11/19/1998
Owner/Op end date: Not reported

Handler Activities Summary:

U.S. importer of hazardous waste: No
Mixed waste (haz. and radioactive): No
Recycler of hazardous waste: No
Transporter of hazardous waste: No
Treater, storer or disposer of HW: No
Underground injection activity: No
On-site burner exemption: No
Furnace exemption: No
Used oil fuel burner: No
Used oil processor: No
User oil refiner: No
Used oil fuel marketer to burner: No
Used oil Specification marketer: No
Used oil transfer facility: No
Used oil transporter: No

Historical Generators:

Date form received by agency: 11/19/1998
Site name: INTERNATIONAL COATINGS INC
Classification: Conditionally Exempt Small Quantity Generator

Hazardous Waste Summary:

Waste code: D001
Waste name: IGNITABLE WASTE
Violation Status: No violations found

Map ID
Direction
Distance
Elevation

MAP FINDINGS

Site

Database(s)

EDR ID Number
EPA ID Number

INTERNATIONAL COATINGS INC (Continued)

1004685244

FINDS:

Registry ID: 110005653220

Environmental Interest/Information System

RCRAInfo is a national information system that supports the Resource Conservation and Recovery Act (RCRA) program through the tracking of events and activities related to facilities that generate, transport, and treat, store, or dispose of hazardous waste. RCRAInfo allows RCRA program staff to track the notification, permit, compliance, and corrective action activities required under RCRA.

Florida Environmental System Today Application (FIESTA) Data Maintenance (FDM) system maintains entity, environmental interest and affiliation data for the State of Florida.

[Click this hyperlink](#) while viewing on your computer to access additional FINDS: detail in the EDR Site Report.

ECHO:

Envid: 1004685244
Registry ID: 110005653220
DFR URL: <http://echo.epa.gov/detailed-facility-report?fid=110005653220>

GP1204
South
1/4-1/2
0.347 mi.
1833 ft.

FLORIDA PACKAGING PRODUCTS INC
9777 SATELLITE BLVD # 240
ORLANDO, FL 32837

Site 1 of 4 in cluster GP

FINDS 1011417808
ECHO N/A

Actual:
91 ft.

FINDS:

Focus Map:
8

Registry ID: 110035653236

Environmental Interest/Information System

RCRAInfo is a national information system that supports the Resource Conservation and Recovery Act (RCRA) program through the tracking of events and activities related to facilities that generate, transport, and treat, store, or dispose of hazardous waste. RCRAInfo allows RCRA program staff to track the notification, permit, compliance, and corrective action activities required under RCRA.

Florida Environmental System Today Application (FIESTA) Data Maintenance (FDM) system maintains entity, environmental interest and affiliation data for the State of Florida.

[Click this hyperlink](#) while viewing on your computer to access additional FINDS: detail in the EDR Site Report.

ECHO:

Envid: 1011417808
Registry ID: 110035653236
DFR URL: <http://echo.epa.gov/detailed-facility-report?fid=110035653236>

Map ID
Direction
Distance
Elevation

MAP FINDINGS

Site

Database(s)

EDR ID Number
EPA ID Number

GP1205 **HOBART CORP**
South **9777 SATELLITE BLVD**
1/4-1/2 **ORLANDO, FL 32837**
0.347 mi.
1833 ft. **Site 2 of 4 in cluster GP**

RCRA-CESQG **1014469432**
FINDS **FLTMP9002253**
ECHO

Actual:
91 ft.

RCRA-CESQG:

Focus Map:
8

Date form received by agency: 05/14/1990
Facility name: FLORIDA PACKAGING PRODUCTS, INC
Facility address: 9777 SATELLITE BLVD
ORLANDO, FL 32837-8463
EPA ID: FLTMP9002253
Contact: Not reported
Contact address: Not reported
Contact country: US
Contact telephone: Not reported
Contact email: Not reported
EPA Region: 04
Classification: Conditionally Exempt Small Quantity Generator
Description: Handler: generates 100 kg or less of hazardous waste per calendar month, and accumulates 1000 kg or less of hazardous waste at any time; or generates 1 kg or less of acutely hazardous waste per calendar month, and accumulates at any time: 1 kg or less of acutely hazardous waste; or 100 kg or less of any residue or contaminated soil, waste or other debris resulting from the cleanup of a spill, into or on any land or water, of acutely hazardous waste; or generates 100 kg or less of any residue or contaminated soil, waste or other debris resulting from the cleanup of a spill, into or on any land or water, of acutely hazardous waste during any calendar month, and accumulates at any time: 1 kg or less of acutely hazardous waste; or 100 kg or less of any residue or contaminated soil, waste or other debris resulting from the cleanup of a spill, into or on any land or water, of acutely hazardous waste

Handler Activities Summary:

U.S. importer of hazardous waste: No
Mixed waste (haz. and radioactive): No
Recycler of hazardous waste: No
Transporter of hazardous waste: No
Treater, storer or disposer of HW: No
Underground injection activity: No
On-site burner exemption: No
Furnace exemption: No
Used oil fuel burner: No
Used oil processor: No
Used oil refiner: No
Used oil fuel marketer to burner: No
Used oil Specification marketer: No
Used oil transfer facility: No
Used oil transporter: No

Violation Status: No violations found

FINDS:

Registry ID: 110005600812

Environmental Interest/Information System

Map ID
Direction
Distance
Elevation

MAP FINDINGS

Site

Database(s)

EDR ID Number
EPA ID Number

HOBART CORP (Continued)

1014469432

RCRAInfo is a national information system that supports the Resource Conservation and Recovery Act (RCRA) program through the tracking of events and activities related to facilities that generate, transport, and treat, store, or dispose of hazardous waste. RCRAInfo allows RCRA program staff to track the notification, permit, compliance, and corrective action activities required under RCRA.

Florida Environmental System Today Application (FIESTA) Data Maintenance (FDM) system maintains entity, environmental interest and affiliation data for the State of Florida.

[Click this hyperlink](#) while viewing on your computer to access additional FINDS: detail in the EDR Site Report.

ECHO:

Envid: 1014469432
Registry ID: 110005600812
DFR URL: <http://echo.epa.gov/detailed-facility-report?fid=110005600812>

GP1206
South
1/4-1/2
0.347 mi.
1833 ft.

HOBART CORP
9777 SATELLITE BLVD
ORLANDO, FL 32837
Site 3 of 4 in cluster GP

RCRA-CESQG 1000499395
FLD984194605

Actual:
91 ft.

Focus Map:
8

RCRA-CESQG:
Date form received by agency: 03/20/2013
Facility name: HOBART CORP
Facility address: 9777 SATELLITE BLVD
ORLANDO, FL 32837-8463
EPA ID: FLD984194605
Mailing address: SATELLITE BLVD
ORLANDO, FL 32837-8463
Contact: JOHN SCOTT
Contact address: SATELLITE BLVD
ORLANDO, FL 32837-8463
Contact country: US
Contact telephone: 407-856-4000
Contact email: Not reported
EPA Region: 04
Land type: Private
Classification: Conditionally Exempt Small Quantity Generator
Description: Handler: generates 100 kg or less of hazardous waste per calendar month, and accumulates 1000 kg or less of hazardous waste at any time; or generates 1 kg or less of acutely hazardous waste per calendar month, and accumulates at any time: 1 kg or less of acutely hazardous waste; or 100 kg or less of any residue or contaminated soil, waste or other debris resulting from the cleanup of a spill, into or on any land or water, of acutely hazardous waste; or generates 100 kg or less of any residue or contaminated soil, waste or other debris resulting from the cleanup of a spill, into or on any land or water, of acutely hazardous waste during any calendar month, and accumulates at any time: 1 kg or less of acutely hazardous waste; or 100 kg or less of any residue or contaminated soil, waste or other debris resulting from the cleanup of a spill, into or on any land or water, of acutely hazardous waste

Map ID
Direction
Distance
Elevation

MAP FINDINGS

Site

Database(s)

EDR ID Number
EPA ID Number

HOBART CORP (Continued)

1000499395

Owner/Operator Summary:

Owner/operator name: JOHN SCOTT
Owner/operator address: 9777 SATELLITE BLVD
ORLANDO, FL 32837
Owner/operator country: US
Owner/operator telephone: Not reported
Owner/operator email: Not reported
Owner/operator fax: Not reported
Owner/operator extension: Not reported
Legal status: Private
Owner/Operator Type: Owner
Owner/Op start date: 06/03/2004
Owner/Op end date: Not reported

Handler Activities Summary:

U.S. importer of hazardous waste: No
Mixed waste (haz. and radioactive): No
Recycler of hazardous waste: No
Transporter of hazardous waste: No
Treater, storer or disposer of HW: No
Underground injection activity: No
On-site burner exemption: No
Furnace exemption: No
Used oil fuel burner: No
Used oil processor: No
User oil refiner: No
Used oil fuel marketer to burner: No
Used oil Specification marketer: No
Used oil transfer facility: No
Used oil transporter: No

Historical Generators:

Date form received by agency: 12/18/2012
Site name: HOBART CORP
Classification: Conditionally Exempt Small Quantity Generator
Date form received by agency: 04/02/1991
Site name: HOBART CORP
Classification: Small Quantity Generator

Hazardous Waste Summary:

. Waste code: D001
. Waste name: IGNITABLE WASTE

Violation Status: No violations found

Evaluation Action Summary:

Evaluation date: 03/20/2013
Evaluation: FOLLOW-UP INSPECTION
Area of violation: Not reported
Date achieved compliance: Not reported
Evaluation lead agency: State

Evaluation date: 12/18/2012

Map ID
Direction
Distance
Elevation

MAP FINDINGS

Site

Database(s)

EDR ID Number
EPA ID Number

HOBART CORP (Continued)

1000499395

Evaluation: COMPLIANCE ASSISTANCE VISIT
Area of violation: Not reported
Date achieved compliance: Not reported
Evaluation lead agency: State

GP1207
South
1/4-1/2
0.347 mi.
1833 ft.

FLORIDA PACKAGING PRODUCTS INC
9777 SATELLITE BLVD # 240
ORLANDO, FL 32837
Site 4 of 4 in cluster GP

RCRA NonGen / NLR

1000361331
FLD982146797

Actual:
91 ft.

RCRA NonGen / NLR:

Date form received by agency: 11/18/2004

Focus Map:
8

Facility name: FLORIDA PACKAGING PRODUCTS INC
Facility address: 9777 SATELLITE BLVD # 240

ORLANDO, FL 32837-8463

EPA ID: FLD982146797

Mailing address: SATELLITE BLVD

ORLANDO, FL 32837-8463

Contact: HUDSON V ROBERT

Contact address: SATELLITE BLVD # 240

ORLANDO, FL 32837-8463

Contact country: US

Contact telephone: 407-851-2320

Contact email: Not reported

EPA Region: 04

Classification: Non-Generator

Description: Handler: Non-Generators do not presently generate hazardous waste

Owner/Operator Summary:

Owner/operator name: HUDSON ROBERT

Owner/operator address: 9777 SATELLITE BLVD # 240
ORLANDO, FL 32837

Owner/operator country: US

Owner/operator telephone: Not reported

Owner/operator email: Not reported

Owner/operator fax: Not reported

Owner/operator extension: Not reported

Legal status: Private

Owner/Operator Type: Owner

Owner/Op start date: 10/18/1996

Owner/Op end date: Not reported

Handler Activities Summary:

U.S. importer of hazardous waste: No

Mixed waste (haz. and radioactive): No

Recycler of hazardous waste: No

Transporter of hazardous waste: No

Treater, storer or disposer of HW: No

Underground injection activity: No

On-site burner exemption: No

Furnace exemption: No

Used oil fuel burner: No

Used oil processor: No

User oil refiner: No

Used oil fuel marketer to burner: No

Used oil Specification marketer: No

Used oil transfer facility: No

Map ID
Direction
Distance
Elevation

MAP FINDINGS

Site

Database(s)

EDR ID Number
EPA ID Number

FLORIDA PACKAGING PRODUCTS INC (Continued)

1000361331

Used oil transporter: No

Historical Generators:

Date form received by agency: 06/13/1990
Site name: FLORIDA PACKAGING PRODUCTS INC
Classification: Small Quantity Generator

Hazardous Waste Summary:

Waste code: F003
Waste name: THE FOLLOWING SPENT NONHALOGENATED SOLVENTS: XYLENE, ACETONE, ETHYL ACETATE, ETHYL BENZENE, ETHYL ETHER, METHYL ISOBUTYL KETONE, N-BUTYL ALCOHOL, CYCLOHEXANONE, AND METHANOL; ALL SPENT SOLVENT MIXTURES/BLENDS CONTAINING, BEFORE USE, ONLY THE ABOVE SPENT NONHALOGENATED SOLVENTS; AND ALL SPENT SOLVENT MIXTURES/BLENDS CONTAINING, BEFORE USE, ONE OR MORE OF THE ABOVE NONHALOGENATED SOLVENTS, AND A TOTAL OF TEN PERCENT OR MORE (BY VOLUME) OF ONE OR MORE OF THOSE SOLVENTS LISTED IN F001, F002, F004, AND F005; AND STILL BOTTOMS FROM THE RECOVERY OF THESE SPENT SOLVENTS AND SPENT SOLVENT MIXTURES.

Violation Status: No violations found

**GO1208
ENE
1/4-1/2
0.348 mi.
1836 ft.**

**MORNINGSIDE PARK AND PROSPER COLONY DRAINAGE PH 1
ORLANDO, FL
Site 2 of 2 in cluster GO**

**FL NPDES S121826131
N/A**

**Actual:
99 ft.**

WASTEWATER:

**Focus Map:
5**

Facility ID: FLR20BY91
Facility Type: Construction Generic Dewatering
Status: Active - Existing, permitted facility/site for which effluent, reclaimed water or wastewater residual discharge into the environment and/or monitoring is taking place.
District Office: TLST
NPDES Permitted Site: Not reported
Environmental Interest: Not reported
Owner Type: Unknown
Permit Capacity: Not reported
Party Name: Matthew Blanton, PMTE
Company Name: Cathcart Construction Company - Florida
RP Address: 2564 Connection Pt
RP Address 2: Not reported
RP City, Stat, Zip: Oviedo FL 32765-9086
Telephone: 4076292900
Email: mblanton@cathcartconstructioncompany.com
Issue Date: 03/19/2018
Effective Date: 03/19/2018
Expiration Date: 03/18/2023
DOC Description: Generic Permit
Latitude Degrees: 28
Latitude Minutes: 26
Latitude Seconds: 30.20
Longitude Degrees: 81
Longitude Minutes: 24
Longitude Seconds: 27.80
Treatment: Not reported

Map ID
Direction
Distance
Elevation

MAP FINDINGS

Site

Database(s)

EDR ID Number
EPA ID Number

MORNINGSIDE PARK AND PROSPER COLONY DRAINAGE PH 1 (Continued)

S121826131

Decode For Fstatus: Active

GF1209
SSE
1/4-1/2
0.348 mi.
1837 ft.

ORLANDO PAVING/TAFT
8501 FLORIDA ROCK RD
ORLANDO, FL 32824
Site 4 of 8 in cluster GF

FL AIRS
FL Financial Assurance
FL TIER 2
FL NPDES

S107934704
N/A

Actual:
95 ft.

AIRS:

Focus Map:
6

Name: ORLANDO PAVING/TAFT
Address: 8501 FLORIDA ROCK RD
City,State,Zip: ORLANDO, FL 32824
Facility ID: 7770031
Facility Status: A
Office: CDOR
Category: POINT
Owner Name: Hubbard Construction Dba Orlando Paving
SIC Code: Petroleum Refining And Related Industries
Title V: N
Contact Name: Mike Stacey
Contact Address: 1936 Lee Road, Suite 101
Contact Address 2: Not reported
Contact City: Winter Park
Issue Date: 04/11/2019
Contact Zip Code: 32789
Contact Zip4: 7229
Contact Phone: 407-623-3907
Contact EMail: mike.stacey@hubbard.com
Permit Number: 7770031011AG
Expiration Date: 04/11/2024
UTM Zone: 17
UTM North: 3146.01
UTM East: 463.27
Latitude Direction: 28
Latitude Minute: 26
Latitude Second: 30
Longitude Direction: 81
Longitude Minute: 22
Longitude Second: 30

Name: ORLANDO PAVING/TAFT
Address: 8501 FLORIDA ROCK RD
City,State,Zip: ORLANDO, FL 32824
Facility ID: 7770031
Facility Status: A
Office: CDOR
Category: POINT
Owner Name: Hubbard Construction Dba Orlando Paving
SIC Code: Petroleum Refining And Related Industries
Title V: N
Contact Name: Mike Stacey
Contact Address: 1936 Lee Road, Suite 101
Contact Address 2: Not reported
Contact City: Winter Park
Issue Date: 12/21/2016
Contact Zip Code: 32789
Contact Zip4: 7229
Contact Phone: 407-623-3907

Map ID
Direction
Distance
Elevation

MAP FINDINGS

Site

Database(s)

EDR ID Number
EPA ID Number

ORLANDO PAVING/TAFT (Continued)

S107934704

Contact EMAIL: mike.stacey@hubbard.com
Permit Number: 0950031010AO
Expiration Date: 04/11/2019
UTM Zone: 17
UTM North: 3146.01
UTM East: 463.27
Latitude Direction: 28
Latitude Minute: 26
Latitude Second: 30
Longitude Direction: 81
Longitude Minute: 22
Longitude Second: 30

FL Financial Assurance 3:

Region: 3
Facility ID: 8521726
Facility Phone: 3058552154
Facility Status: OPEN
Facility Type: C
Type Description: Fuel user/Non-retail
DEP CO: P
Financial Responsibility: INSURANCE
Insurance Company: FPLIPA
Effective Date: 02/02/1995
Expire Date: 02/02/1998
Owner ID: 15963
Owner Name: ORLANDO PAVING CO
Owner Address: PO BOX 547186
Owner Address2: DIV OF HUBBARD CONSTRUCTION CO
Owner City,St,Zip: ORLANDO, FL 32854
Contact: C J POTTS
Resp Party Phone: 4075789779

TIER 2:

Name: HUBBARD CONSTRUCTION COMPANY - FLORIDA ROCK RD.
Address: 8501 FLORIDA ROCK RD
City,State,Zip: ORLANDO, FL 32824
Year: 2018
Facility Id: 6387673
Active Date: Not reported
Inactive Date: Not reported
Sale Pending: Not reported
Original Date: Not reported
PLOT Source: Not reported
Latitude: Not reported
Longitude: Not reported
LEPC District: Not reported
Counties: Not reported
SERC: Not reported
Program Level: Not reported
PRIME: Not reported
SIC Code: Not reported
SIC Code 2: Not reported
NAICS Code: 324121
Last Modified Date: 03/01/2019

Map ID
Direction
Distance
Elevation

MAP FINDINGS

Site

Database(s)

EDR ID Number
EPA ID Number

ORLANDO PAVING/TAFT (Continued)

S107934704

First Submit Date: 03/01/2019
Data Submitted By: Phil Addison
Company Name: Hubbard Construction Company
Comments: Not reported

Contact:

Contact ID: Not reported
Year: 2018
Facility Id: 6387673
Contact Type: Owner / Operator
Contact Name: Phil Addison
Contact Title: Not reported
Contact Phone: (407) 645-5500
Contact 24Hr Phone: Not reported
Contact Telephone 2: (407) 623-3381
Contact Telephone 3: Not reported
Contact Telephone 4: Not reported
Contact Telephone 5: Not reported
Contact Telephone 6: Not reported
Contact Email: phil.addison@hubbard.com

Contact ID: Not reported
Year: 2018
Facility Id: 6387673
Contact Type: Owner / Operator
Contact Name: Phil Addison
Contact Title: Not reported
Contact Phone: (407) 645-5500
Contact 24Hr Phone: Not reported
Contact Telephone 2: (407) 623-3381
Contact Telephone 3: Not reported
Contact Telephone 4: Not reported
Contact Telephone 5: Not reported
Contact Telephone 6: Not reported
Contact Email: phil.addison@hubbard.com

Contact ID: Not reported
Year: 2018
Facility Id: 6387673
Contact Type: Owner / Operator
Contact Name: Phil Addison
Contact Title: Not reported
Contact Phone: (407) 645-5500
Contact 24Hr Phone: Not reported
Contact Telephone 2: (407) 623-3381
Contact Telephone 3: Not reported
Contact Telephone 4: Not reported
Contact Telephone 5: Not reported
Contact Telephone 6: Not reported
Contact Email: phil.addison@hubbard.com

Contact ID: Not reported
Year: 2018
Facility Id: 6387673
Contact Type: Owner / Operator
Contact Name: Phil Addison
Contact Title: Not reported
Contact Phone: (407) 645-5500

Map ID
Direction
Distance
Elevation

MAP FINDINGS

Site

Database(s)

EDR ID Number
EPA ID Number

ORLANDO PAVING/TAFT (Continued)

S107934704

Contact 24Hr Phone: Not reported
Contact Telephone 2: (407) 623-3381
Contact Telephone 3: Not reported
Contact Telephone 4: Not reported
Contact Telephone 5: Not reported
Contact Telephone 6: Not reported
Contact Email: phil.addison@hubbard.com

Contact ID: Not reported
Year: 2018
Facility Id: 6387673
Contact Type: Owner / Operator
Contact Name: Phil Addison
Contact Title: Not reported
Contact Phone: (407) 645-5500
Contact 24Hr Phone: Not reported
Contact Telephone 2: (407) 623-3381
Contact Telephone 3: Not reported
Contact Telephone 4: Not reported
Contact Telephone 5: Not reported
Contact Telephone 6: Not reported
Contact Email: phil.addison@hubbard.com

Name: HUBBARD CONSTRUCTION COMPANY - FLORIDA ROCK RD.
Address: 8501 FLORIDA ROCK RD
City,State,Zip: ORLANDO, FL 32824

Year: 2017
Facility Id: 6077848
Active Date: Not reported
Inactive Date: Not reported
Sale Pending: Not reported
Original Date: Not reported
PLOT Source: Not reported
Latitude: Not reported
Longitude: Not reported
LEPC District: Not reported
Counties: Not reported
SERC: Not reported
Program Level: Not reported
PRIME: Not reported
SIC Code: 2951
SIC Code 2: Not reported
NAICS Code: 324121
Last Modified Date: 03/01/2018
First Submit Date: 03/01/2018
Data Submitted By: Phil Addison
Company Name: Hubbard Construction Company
Comments: Not reported

Contact:
Contact ID: Not reported
Year: 2017
Facility Id: 6077848
Contact Type: Emergency Contact
Contact Name: Mike Stacey

Map ID
Direction
Distance
Elevation

MAP FINDINGS

Site

Database(s)

EDR ID Number
EPA ID Number

ORLANDO PAVING/TAFT (Continued)

S107934704

Contact Title: Not reported
Contact Phone: (321) 303-2852
Contact 24Hr Phone: Not reported
Contact Telephone 2: (321) 303-2852
Contact Telephone 3: (407) 645-5500
Contact Telephone 4: (407) 623-3381
Contact Telephone 5: (407) 645-5500
Contact Telephone 6: (407) 623-3381
Contact Email: mike.stacey@hubbard.com

Name: HUBBARD CONSTRUCTION COMPANY - FLORIDA ROCK RD.
Address: 8501 FLORIDA ROCK RD
City,State,Zip: ORLANDO, FL 32824

Year: 2016
Facility Id: 5834190
Active Date: Not reported
Inactive Date: Not reported
Sale Pending: Not reported
Original Date: Not reported
PLOT Source: Not reported
Latitude: Not reported
Longitude: Not reported
LEPC District: Not reported
Counties: Not reported
SERC: Not reported
Program Level: Not reported
PRIME: Not reported
SIC Code: 2951
SIC Code 2: Not reported
NAICS Code: 324121
Last Modified Date: 02/27/2017
First Submit Date: 02/27/2017
Data Submitted By: Phil Addison
Company Name: Hubbard Construction Company
Comments: Not reported

Contact:
Contact ID: Not reported
Year: 2016
Facility Id: 5834190
Contact Type: Emergency Contact
Contact Name: Mike Stacey
Contact Title: Not reported
Contact Phone: (321) 303-2852
Contact 24Hr Phone: Not reported
Contact Telephone 2: (321) 303-2852
Contact Telephone 3: (407) 645-5500
Contact Telephone 4: (407) 623-3881
Contact Telephone 5: (407) 645-5500
Contact Telephone 6: (407) 623-3881
Contact Email: mike.stacey@hubbard.com

Name: HUBBARD CONSTRUCTION COMPANY - FLORIDA ROCK RD.

Map ID
Direction
Distance
Elevation

MAP FINDINGS

Site

Database(s)

EDR ID Number
EPA ID Number

ORLANDO PAVING/TAFT (Continued)

S107934704

Address: 8501 FLORIDA ROCK RD
City,State,Zip: ORLANDO, FL 32824

Year: 2015
Facility Id: 5413966
Active Date: Not reported
Inactive Date: Not reported
Sale Pending: Not reported
Original Date: Not reported
PLOT Source: Not reported
Latitude: 28.441868
Longitude: -81.374999
LEPC District: Not reported
Counties: Not reported
SERC: Not reported
Program Level: Not reported
PRIME: Not reported
SIC Code: 2951
SIC Code 2: Not reported
NAICS Code: 324121
Last Modified Date: 03/01/2016
First Submit Date: 03/01/2016
Data Submitted By: Joe Etter
Company Name: Hubbard Construction Company
Comments: Not reported

Contact:

Contact ID: Not reported
Year: 2015
Facility Id: 5413966
Contact Type: Emergency Contact
Contact Name: Mike Stacey
Contact Title: Not reported
Contact Phone: 321-303-2852
Contact 24Hr Phone: Not reported
Contact Telephone 2: 321-303-2852
Contact Telephone 3: 321-303-2852
Contact Telephone 4: 321-303-2852
Contact Telephone 5: 407-623-3881
Contact Telephone 6: Not reported
Contact Email: mike.stacey@hubbard.com

WASTEWATER:

Facility ID: FLR05D079
Facility Type: Multi-Sector Stormwater GP
Status: Active - Existing, permitted facility/site for which effluent, reclaimed water or wastewater residual discharge into the environment and/or monitoring is taking place.

District Office: TLST
NPDES Permitted Site: Not reported
Environmental Interest: Not reported
Owner Type: Private
Permit Capacity: Not reported
Party Name: P Fredrick O'Dea, PMTE

Map ID
Direction
Distance
Elevation

MAP FINDINGS

Site

Database(s)

EDR ID Number
EPA ID Number

ORLANDO PAVING/TAFT (Continued)

S107934704

Company Name: Orlando Paving Co
RP Address: Po Box 547186
RP Address 2: Not reported
RP City,Stat,Zip: Orlando FL 32854-7186
Telephone: 4076455500
Email: fred.odea@hubbard.com
Issue Date: 05/29/2015
Effective Date: 05/29/2015
Expiration Date: 05/28/2020
DOC Description: Generic Permit
Latitude Degrees: 28
Latitude Minutes: 26
Latitude Seconds: 30
Longitude Degrees: 81
Longitude Minutes: 22
Longitude Seconds: 30
Treatment: Not reported
Decode For Fstatus: Active

GF1210
SSE
1/4-1/2
0.348 mi.
1837 ft.

HUBBARD CONSTRUCTION - ORLANDO PAVING PLANT 2
8501 FLORIDA ROCK ROAD
ORLANDO, FL 32812

FL TIER 2 **S107719674**
N/A

Site 5 of 8 in cluster GF

Actual:
95 ft.
Focus Map:
6

TIER 2:
Name: HUBBARD CONSTRUCTION COMPANY
Address: 8501 FLORIDA ROCK RD
City,State,Zip: ORLANDO, FL 32824

Year: 2014
Facility Id: 5000667
Active Date: Not reported
Inactive Date: Not reported
Sale Pending: Not reported
Original Date: Not reported
PLOT Source: Not reported
Latitude: 28.441868
Longitude: -81.374999
LEPC District: Not reported
Counties: Not reported
SERC: Not reported
Program Level: Not reported
PRIME: Not reported
SIC Code: 2951
SIC Code 2: Not reported
NAICS Code: 324121
Last Modified Date: 02/27/2015
First Submit Date: 02/27/2015
Data Submitted By: Joe Etter
Company Name: Hubbard Construction Company
Comments: Not reported

Contact:
Contact ID: Not reported
Year: 2014
Facility Id: 5000667
Contact Type: Emergency Contact

Map ID
Direction
Distance
Elevation

MAP FINDINGS

Site

Database(s)

EDR ID Number
EPA ID Number

HUBBARD CONSTRUCTION - ORLANDO PAVING PLANT 2 (Continued)

S107719674

Contact Name: Mike Stacey
Contact Title: Not reported
Contact Phone: 321-303-2852
Contact 24Hr Phone: Not reported
Contact Telephone 2: 321-303-2852
Contact Telephone 3: Not reported
Contact Telephone 4: Not reported
Contact Telephone 5: Not reported
Contact Telephone 6: Not reported
Contact Email: mike.stacey@hubbard.com

Name: HUBBARD CONSTRUCTION COMPANY
Address: 8501 FLORIDA ROCK RD
City,State,Zip: ORLANDO, FL 32824

Year: 2013
Facility Id: 4564717
Active Date: Not reported
Inactive Date: Not reported
Sale Pending: Not reported
Original Date: Not reported
PLOT Source: Not reported
Latitude: 28.441868
Longitude: -81.374999
LEPC District: Not reported
Counties: Not reported
SERC: Not reported
Program Level: Not reported
PRIME: Not reported
SIC Code: Not reported
SIC Code 2: Not reported
NAICS Code: 324121
Last Modified Date: 02/28/2014
First Submit Date: 02/28/2014
Data Submitted By: Joe Etter
Company Name: Hubbard Construction Company
Comments: Not reported

Contact:
Contact ID: Not reported
Year: 2013
Facility Id: 4564717
Contact Type: Emergency Contact
Contact Name: Mike Stacey
Contact Title: Not reported
Contact Phone: 813-627-9500
Contact 24Hr Phone: Not reported
Contact Telephone 2: 813-627-9500
Contact Telephone 3: 813-627-9500
Contact Telephone 4: Not reported
Contact Telephone 5: Not reported
Contact Telephone 6: Not reported
Contact Email: N/A

Map ID
Direction
Distance
Elevation

MAP FINDINGS

Site

Database(s)

EDR ID Number
EPA ID Number

HUBBARD CONSTRUCTION - ORLANDO PAVING PLANT 2 (Continued)

S107719674

Name: HUBBARD CONSTRUCTION COMPANY - FLORIDA ROCK RD
Address: 8501 FLORIDA ROCK RD
City,State,Zip: ORLANDO, FL 32824

Year: 2012
Facility Id: 4121607
Active Date: Not reported
Inactive Date: Not reported
Sale Pending: Not reported
Original Date: Not reported
PLOT Source: Not reported
Latitude: 28.4384316
Longitude: -81.37331119999999
LEPC District: Not reported
Counties: Not reported
SERC: Not reported
Program Level: Not reported
PRIME: Not reported
SIC Code: Not reported
SIC Code 2: Not reported
NAICS Code: 324121
Last Modified Date: 03/24/2013
First Submit Date: 03/24/2013
Data Submitted By: Joe Etter
Company Name: Hubbard Construction Company
Comments: Not reported

Contact:

Contact ID: Not reported
Year: 2012
Facility Id: 4121607
Contact Type: Emergency Contact
Contact Name: Joe Etter
Contact Title: Not reported
Contact Phone: 407-623-3381
Contact 24Hr Phone: Not reported
Contact Telephone 2: Not reported
Contact Telephone 3: Not reported
Contact Telephone 4: Not reported
Contact Telephone 5: Not reported
Contact Telephone 6: Not reported
Contact Email: Not reported

Contact ID: Not reported
Year: 2012
Facility Id: 4121607
Contact Type: Owner / Operator
Contact Name: Joe Etter
Contact Title: Not reported
Contact Phone: 407-623-3381
Contact 24Hr Phone: Not reported
Contact Telephone 2: Not reported
Contact Telephone 3: Not reported
Contact Telephone 4: Not reported
Contact Telephone 5: Not reported
Contact Telephone 6: Not reported
Contact Email: Not reported

Map ID
Direction
Distance
Elevation

MAP FINDINGS

Site

Database(s)

EDR ID Number
EPA ID Number

HUBBARD CONSTRUCTION - ORLANDO PAVING PLANT 2 (Continued)

S107719674

Name: HUBBARD CONSTRUCTION - ORLANDO PAVING PLANT 2
Address: 8501 FLORIDA ROCK ROAD
City,State,Zip: ORLANDO, FL 32812
Year: Not reported
Facility Id: Not reported
Active Date: 01/01/1988
Inactive Date: Not reported
Sale Pending: False
Original Date: Not reported
PLOT Source: Google Maps
Latitude: 28.440850
Longitude: -81.375150
LEPC District: 6
Counties: Volusia,Seminole,Osceola,Orange,Lake,Brevard,
SERC: 18459
Program Level: 0
PRIME: 10529
SIC Code: 1611
SIC Code 2: Not reported
NAICS Code: 23411

Other Chemical Data:

Report Year: 2001
Tier 2 Report ID: 76408
Chemical ID: 90323
CAS Number: 8052424
Chemical Name: ASPHALT (PETROLEUM) FUMES
Chemical Date: 1/2/1972
Average Amount: 5
Maximum Amount: 465000
Location ID: 293754
Chemical State: LIQUID
Mixture: False
Mixture Percent: 100.00
Containter: CONV
Pressure: CONV
Temperature: CONV
Average Amount: 5
Maximum Amount: 465000
Days on Site: 365
Site Plan: False
Site Plan Document: Not reported
Private Location: False
Location: Not reported

Report Year: 1993
Tier 2 Report ID: 7152
Chemical ID: 9026
CAS Number: 74986
Chemical Name: PROPANE
Chemical Date: 1/2/1972
Average Amount: 4
Maximum Amount: 168000
Location ID: 162394
Chemical State: GAS
Mixture: False
Mixture Percent: 100.00

Map ID
Direction
Distance
Elevation

MAP FINDINGS

Site

Database(s)

EDR ID Number
EPA ID Number

HUBBARD CONSTRUCTION - ORLANDO PAVING PLANT 2 (Continued)

S107719674

Container: CONV
Pressure: CONV
Temperature: CONV
Average Amount: 4
Maximum Amount: 168000
Days on Site: 365
Site Plan: False
Site Plan Document: Not reported
Private Location: False
Location: Not reported

Report Year: 1994
Tier 2 Report ID: 15506
Chemical ID: 9025
CAS Number: 74986
Chemical Name: PROPANE
Chemical Date: 1/2/1972
Average Amount: 4
Maximum Amount: 168000
Location ID: 176618
Chemical State: GAS
Mixture: False
Mixture Percent: 100.00
Container: CONV
Pressure: CONV
Temperature: CONV
Average Amount: 4
Maximum Amount: 168000
Days on Site: 365
Site Plan: False
Site Plan Document: Not reported
Private Location: False
Location: Not reported

Report Year: 1995
Tier 2 Report ID: 23919
Chemical ID: 9024
CAS Number: 74986
Chemical Name: PROPANE
Chemical Date: 1/2/1972
Average Amount: 4
Maximum Amount: 168000
Location ID: 191945
Chemical State: LIQUID
Mixture: False
Mixture Percent: 100.00
Container: CONV
Pressure: CONV
Temperature: CONV
Average Amount: 4
Maximum Amount: 168000
Days on Site: 365
Site Plan: False
Site Plan Document: Not reported
Private Location: False

Map ID
Direction
Distance
Elevation

MAP FINDINGS

Site

Database(s)

EDR ID Number
EPA ID Number

HUBBARD CONSTRUCTION - ORLANDO PAVING PLANT 2 (Continued)

S107719674

Location: Not reported

Report Year: 1996
Tier 2 Report ID: 32479
Chemical ID: 9023
CAS Number: 74986
Chemical Name: PROPANE
Chemical Date: 1/2/1972
Average Amount: 4
Maximum Amount: 168000
Location ID: 207230
Chemical State: LIQUID
Mixture: False
Mixture Percent: 100.00
Container: CONV
Pressure: CONV
Temperature: CONV
Average Amount: 4
Maximum Amount: 168000
Days on Site: 365
Site Plan: False
Site Plan Document: Not reported
Private Location: False
Location: Not reported

Report Year: 1997
Tier 2 Report ID: 41052
Chemical ID: 9022
CAS Number: 74986
Chemical Name: PROPANE
Chemical Date: 1/2/1972
Average Amount: 4
Maximum Amount: 168000
Location ID: 222935
Chemical State: LIQUID
Mixture: False
Mixture Percent: 100.00
Container: CONV
Pressure: CONV
Temperature: CONV
Average Amount: 4
Maximum Amount: 168000
Days on Site: 365
Site Plan: False
Site Plan Document: Not reported
Private Location: False
Location: Not reported

Report Year: 1998
Tier 2 Report ID: 49692
Chemical ID: 9021
CAS Number: 74986
Chemical Name: PROPANE
Chemical Date: 1/2/1972

Map ID
Direction
Distance
Elevation

MAP FINDINGS

Site

Database(s)

EDR ID Number
EPA ID Number

HUBBARD CONSTRUCTION - ORLANDO PAVING PLANT 2 (Continued)

S107719674

Average Amount: 4
Maximum Amount: 168000
Location ID: 239485
Chemical State: LIQUID
Mixture: False
Mixture Percent: 100.00
Container: CONV
Pressure: CONV
Temperature: CONV
Average Amount: 4
Maximum Amount: 168000
Days on Site: 365
Site Plan: False
Site Plan Document: Not reported
Private Location: False
Location: Not reported

Report Year: 1999
Tier 2 Report ID: 58526
Chemical ID: 9020
CAS Number: 74986
Chemical Name: PROPANE
Chemical Date: 1/2/1972
Average Amount: 4
Maximum Amount: 168000
Location ID: 256810
Chemical State: LIQUID
Mixture: False
Mixture Percent: 100.00
Container: CONV
Pressure: CONV
Temperature: CONV
Average Amount: 4
Maximum Amount: 168000
Days on Site: 365
Site Plan: False
Site Plan Document: Not reported
Private Location: False
Location: Not reported

Report Year: 2000
Tier 2 Report ID: 67659
Chemical ID: 9019
CAS Number: 74986
Chemical Name: PROPANE
Chemical Date: 1/2/1972
Average Amount: 5
Maximum Amount: 168000
Location ID: 275377
Chemical State: LIQUID
Mixture: False
Mixture Percent: 100.00
Container: CONV
Pressure: CONV
Temperature: CONV

Map ID
Direction
Distance
Elevation

MAP FINDINGS

Site

Database(s)

EDR ID Number
EPA ID Number

HUBBARD CONSTRUCTION - ORLANDO PAVING PLANT 2 (Continued)

S107719674

Average Amount: 5
Maximum Amount: 168000
Days on Site: 365
Site Plan: False
Site Plan Document: Not reported
Private Location: False
Location: Not reported

Report Year: 1993
Tier 2 Report ID: 7152
Chemical ID: 72704
CAS Number: 8052424
Chemical Name: ASPHALT (PETROLEUM) FUMES
Chemical Date: 1/2/1972
Average Amount: 5
Maximum Amount: 225000
Location ID: 162395
Chemical State: LIQUID
Mixture: False
Mixture Percent: 100.00
Container: CONV
Pressure: CONV
Temperature: CONV
Average Amount: 5
Maximum Amount: 225000
Days on Site: 365
Site Plan: False
Site Plan Document: Not reported
Private Location: False
Location: Not reported

Report Year: 1994
Tier 2 Report ID: 15506
Chemical ID: 72703
CAS Number: 8052424
Chemical Name: ASPHALT (PETROLEUM) FUMES
Chemical Date: 1/2/1972
Average Amount: 5
Maximum Amount: 465000
Location ID: 176619
Chemical State: LIQUID
Mixture: False
Mixture Percent: 100.00
Container: CONV
Pressure: CONV
Temperature: CONV
Average Amount: 5
Maximum Amount: 465000
Days on Site: 365
Site Plan: False
Site Plan Document: Not reported
Private Location: False
Location: Not reported

Map ID
Direction
Distance
Elevation

MAP FINDINGS

Site

Database(s)

EDR ID Number
EPA ID Number

HUBBARD CONSTRUCTION - ORLANDO PAVING PLANT 2 (Continued)

S107719674

Report Year: 1995
Tier 2 Report ID: 23919
Chemical ID: 72702
CAS Number: 8052424
Chemical Name: ASPHALT (PETROLEUM) FUMES
Chemical Date: 1/2/1972
Average Amount: 5
Maximum Amount: 465000
Location ID: 191946
Chemical State: LIQUID
Mixture: False
Mixture Percent: 100.00
Container: CONV
Pressure: CONV
Temperature: CONV
Average Amount: 5
Maximum Amount: 465000
Days on Site: 365
Site Plan: False
Site Plan Document: Not reported
Private Location: False
Location: Not reported

Report Year: 1996
Tier 2 Report ID: 32479
Chemical ID: 72701
CAS Number: 8052424
Chemical Name: ASPHALT (PETROLEUM) FUMES
Chemical Date: 1/2/1972
Average Amount: 5
Maximum Amount: 465000
Location ID: 207231
Chemical State: LIQUID
Mixture: False
Mixture Percent: 100.00
Container: CONV
Pressure: CONV
Temperature: CONV
Average Amount: 5
Maximum Amount: 465000
Days on Site: 365
Site Plan: False
Site Plan Document: Not reported
Private Location: False
Location: Not reported

Report Year: 1997
Tier 2 Report ID: 41052
Chemical ID: 72700
CAS Number: 8052424
Chemical Name: ASPHALT (PETROLEUM) FUMES
Chemical Date: 1/2/1972
Average Amount: 5
Maximum Amount: 465000
Location ID: 222936

Map ID
Direction
Distance
Elevation

MAP FINDINGS

Site

Database(s)

EDR ID Number
EPA ID Number

HUBBARD CONSTRUCTION - ORLANDO PAVING PLANT 2 (Continued)

S107719674

Chemical State: LIQUID
Mixture: False
Mixture Percent: 100.00
Container: CONV
Pressure: CONV
Temperature: CONV
Average Amount: 5
Maximum Amount: 465000
Days on Site: 365
Site Plan: False
Site Plan Document: Not reported
Private Location: False
Location: Not reported

Report Year: 1998
Tier 2 Report ID: 49692
Chemical ID: 72699
CAS Number: 8052424
Chemical Name: ASPHALT (PETROLEUM) FUMES
Chemical Date: 1/2/1972
Average Amount: 5
Maximum Amount: 465000
Location ID: 239486
Chemical State: LIQUID
Mixture: False
Mixture Percent: 100.00
Container: CONV
Pressure: CONV
Temperature: CONV
Average Amount: 5
Maximum Amount: 465000
Days on Site: 365
Site Plan: False
Site Plan Document: Not reported
Private Location: False
Location: Not reported

Report Year: 1999
Tier 2 Report ID: 58526
Chemical ID: 72698
CAS Number: 9003558
Chemical Name: STYRENE/BUTADIENE COPOLYMER
Chemical Date: 1/2/1972
Average Amount: 3
Maximum Amount: 6000
Location ID: 256812
Chemical State: LIQUID
Mixture: False
Mixture Percent: 100.00
Container: CONV
Pressure: CONV
Temperature: CONV
Average Amount: 3
Maximum Amount: 6000
Days on Site: 365

Map ID
Direction
Distance
Elevation

MAP FINDINGS

Site

Database(s)

EDR ID Number
EPA ID Number

HUBBARD CONSTRUCTION - ORLANDO PAVING PLANT 2 (Continued)

S107719674

Site Plan: False
Site Plan Document: Not reported
Private Location: False
Location: Not reported

Report Year: 1999
Tier 2 Report ID: 58526
Chemical ID: 72697
CAS Number: 8052424
Chemical Name: ASPHALT (PETROLEUM) FUMES
Chemical Date: 1/2/1972
Average Amount: 5
Maximum Amount: 465000
Location ID: 256811
Chemical State: LIQUID
Mixture: False
Mixture Percent: 100.00
Container: CONV
Pressure: CONV
Temperature: CONV
Average Amount: 5
Maximum Amount: 465000
Days on Site: 365
Site Plan: False
Site Plan Document: Not reported
Private Location: False
Location: Not reported

Report Year: 2000
Tier 2 Report ID: 67659
Chemical ID: 72696
CAS Number: 8052424
Chemical Name: ASPHALT (PETROLEUM) FUMES
Chemical Date: 1/2/1972
Average Amount: 5
Maximum Amount: 465000
Location ID: 275378
Chemical State: LIQUID
Mixture: False
Mixture Percent: 100.00
Container: CONV
Pressure: CONV
Temperature: CONV
Average Amount: 5
Maximum Amount: 465000
Days on Site: 365
Site Plan: False
Site Plan Document: Not reported
Private Location: False
Location: Not reported

Report Year: 2008
Tier 2 Report ID: 108862
Chemical ID: 321747

Map ID
Direction
Distance
Elevation

MAP FINDINGS

Site

Database(s)

EDR ID Number
EPA ID Number

HUBBARD CONSTRUCTION - ORLANDO PAVING PLANT 2 (Continued)

S107719674

CAS Number: 68476346
Chemical Name: DIESEL FUEL OIL (HIGH SULFUR)
Chemical Date: 7/30/2009
Average Amount: 5
Maximum Amount: 108000
Location ID: 524311
Chemical State: LIQUID
Mixture: True
Mixture Percent: .00
Containter: A - ABOVE GROUND TANK
Pressure: 1 - AMBIENT PRESSURE
Temperature: 4 - AMBIENT TEMPERATURE
Average Amount: 5
Maximum Amount: 108000
Days on Site: 365
Site Plan: False
Site Plan Document: Not reported
Private Location: False
Location: INSIDE CONTAINMENT WALL TWO TANKS (FUEL OIL)

Report Year: 2008
Tier 2 Report ID: 108862
Chemical ID: 321734
CAS Number: 74986
Chemical Name: Propane
Chemical Date: 7/30/2009
Average Amount: 3
Maximum Amount: 1100
Location ID: 524297
Chemical State: Liquid
Mixture: True
Mixture Percent: .00
Containter: A - ABOVE GROUND TANK
Pressure: 2 - GREATER THAN AMBIENT PRESSURE
Temperature: 4 - AMBIENT TEMPERATURE
Average Amount: 3
Maximum Amount: 1100
Days on Site: 365
Site Plan: False
Site Plan Document: Not reported
Private Location: False
Location: WEST FENCE LINE, NEXT TO WATER TANK

Report Year: 2008
Tier 2 Report ID: 108862
Chemical ID: 321733
CAS Number: 8052424
Chemical Name: ASPHALT (PETROLEUM) FUMES
Chemical Date: 7/30/2009
Average Amount: 5
Maximum Amount: 550000
Location ID: 524296
Chemical State: Liquid
Mixture: True
Mixture Percent: .00

Map ID
Direction
Distance
Elevation

MAP FINDINGS

Site

Database(s)

EDR ID Number
EPA ID Number

HUBBARD CONSTRUCTION - ORLANDO PAVING PLANT 2 (Continued)

S107719674

Containter: A - ABOVE GROUND TANK
Pressure: 1 - AMBIENT PRESSURE
Temperature: 5 - GREATER THAN AMBIENT TEMPERATURE
Average Amount: 5
Maximum Amount: 550000
Days on Site: 365
Site Plan: False
Site Plan Document: Not reported
Private Location: False
Location: ADJACENT TO DRUM MIXER AND LOW END OF TALL CONVEYOR THREE TANKS (ASPHALT CEMENT)

Report Year: 2007
Tier 2 Report ID: 103149
Chemical ID: 291388
CAS Number: 68476346
Chemical Name: DIESEL FUEL OIL (HIGH SULFUR)
Chemical Date: 3/31/2008
Average Amount: 4
Maximum Amount: 108000
Location ID: 482629
Chemical State: LIQUID
Mixture: True
Mixture Percent: .00
Containter: A - ABOVE GROUND TANK
Pressure: 1 - AMBIENT PRESSURE
Temperature: 4 - AMBIENT TEMPERATURE
Average Amount: 4
Maximum Amount: 108000
Days on Site: 365
Site Plan: False
Site Plan Document: Not reported
Private Location: False
Location: INSIDE CONTAINMENT WALL - TWO TANKS

Report Year: 2007
Tier 2 Report ID: 103149
Chemical ID: 291387
CAS Number: 74986
Chemical Name: Propane
Chemical Date: 3/31/2008
Average Amount: 3
Maximum Amount: 1100
Location ID: 482628
Chemical State: Gas
Mixture: False
Mixture Percent: 100.00
Containter: A - ABOVE GROUND TANK
Pressure: 1 - AMBIENT PRESSURE
Temperature: 4 - AMBIENT TEMPERATURE
Average Amount: 3
Maximum Amount: 1100
Days on Site: 365
Site Plan: False
Site Plan Document: Not reported

Map ID
Direction
Distance
Elevation

MAP FINDINGS

Site

Database(s)

EDR ID Number
EPA ID Number

HUBBARD CONSTRUCTION - ORLANDO PAVING PLANT 2 (Continued)

S107719674

Private Location: False
Location: WEST FENCE LINE, NEXT TO WATER TANK

Report Year: 2007
Tier 2 Report ID: 103149
Chemical ID: 291386
CAS Number: 8052424
Chemical Name: ASPHALT (PETROLEUM) FUMES
Chemical Date: 3/31/2008
Average Amount: 5
Maximum Amount: 410000
Location ID: 482627
Chemical State: Liquid
Mixture: True
Mixture Percent: .00
Containter: A - ABOVE GROUND TANK
Pressure: 1 - AMBIENT PRESSURE
Temperature: 5 - GREATER THAN AMBIENT TEMPERATURE
Average Amount: 5
Maximum Amount: 410000
Days on Site: 365
Site Plan: False
Site Plan Document: Not reported
Private Location: False
Location: ADJACENT TO DRUM MIXEER AND LOW END OF TALL CONVEYOR THREE TANKS

Report Year: 2006
Tier 2 Report ID: 97896
Chemical ID: 261894
CAS Number: 68476346
Chemical Name: DIESEL FUEL OIL (HIGH SULFUR)
Chemical Date: 4/16/2007
Average Amount: 4
Maximum Amount: 108000
Location ID: 444091
Chemical State: LIQUID
Mixture: True
Mixture Percent: .00
Containter: A - ABOVE GROUND TANK
Pressure: 1 - AMBIENT PRESSURE
Temperature: 4 - AMBIENT TEMPERATURE
Average Amount: 4
Maximum Amount: 108000
Days on Site: 365
Site Plan: False
Site Plan Document: Not reported
Private Location: False
Location: INSIDE CONTAINMENT WALL TWO TANKS

Report Year: 2006
Tier 2 Report ID: 97896
Chemical ID: 261893
CAS Number: 74986
Chemical Name: Propane

Map ID
Direction
Distance
Elevation

MAP FINDINGS

Site

Database(s)

EDR ID Number
EPA ID Number

HUBBARD CONSTRUCTION - ORLANDO PAVING PLANT 2 (Continued)

S107719674

Chemical Date: 4/16/2007
Average Amount: 4
Maximum Amount: 1100
Location ID: 444090
Chemical State: Gas
Mixture: True
Mixture Percent: .00
Containter: A - ABOVE GROUND TANK
Pressure: 2 - GREATER THAN AMBIENT PRESSURE
Temperature: 4 - AMBIENT TEMPERATURE
Average Amount: 4
Maximum Amount: 1100
Days on Site: 365
Site Plan: False
Site Plan Document: Not reported
Private Location: False
Location: WEST FENCE LINE, NEXT TO WATER TANK

Report Year: 2006
Tier 2 Report ID: 97896
Chemical ID: 261892
CAS Number: 8052424
Chemical Name: ASPHALT (PETROLEUM) FUMES
Chemical Date: 4/16/2007
Average Amount: 5
Maximum Amount: 410000
Location ID: 444089
Chemical State: Liquid
Mixture: True
Mixture Percent: .00
Containter: A - ABOVE GROUND TANK
Pressure: 1 - AMBIENT PRESSURE
Temperature: 4 - AMBIENT TEMPERATURE
Average Amount: 5
Maximum Amount: 410000
Days on Site: 365
Site Plan: False
Site Plan Document: Not reported
Private Location: False
Location: ADJACNET TO DRUM MIXER AND LOW END OF TALL CONVEYOR THREE TANKS

Report Year: 2005
Tier 2 Report ID: 93488
Chemical ID: 234185
CAS Number: 68476346
Chemical Name: DIESEL FUEL OIL (HIGH SULFUR)
Chemical Date: 4/13/2006
Average Amount: 4
Maximum Amount: 108000
Location ID: 408164
Chemical State: LIQUID
Mixture: True
Mixture Percent: .00
Containter: B - BELOW GROUND TANK
Pressure: 1 - AMBIENT PRESSURE

Map ID
Direction
Distance
Elevation

MAP FINDINGS

Site

Database(s)

EDR ID Number
EPA ID Number

HUBBARD CONSTRUCTION - ORLANDO PAVING PLANT 2 (Continued)

S107719674

Temperature: 4 - AMBIENT TEMPERATURE
Average Amount: 4
Maximum Amount: 108000
Days on Site: 365
Site Plan: False
Site Plan Document: Not reported
Private Location: False
Location: INSIDE CONTAINMENT WALL

Report Year: 2005
Tier 2 Report ID: 93488
Chemical ID: 234183
CAS Number: 74986
Chemical Name: Propane
Chemical Date: 4/13/2006
Average Amount: 4
Maximum Amount: 1100
Location ID: 408163
Chemical State: Gas
Mixture: False
Mixture Percent: 100.00
Container: A - ABOVE GROUND TANK
Pressure: 2 - GREATER THAN AMBIENT PRESSURE
Temperature: 4 - AMBIENT TEMPERATURE
Average Amount: 4
Maximum Amount: 1100
Days on Site: 365
Site Plan: False
Site Plan Document: Not reported
Private Location: False
Location: WEST FENCE LINE, NEXT TO WATER TANK

Report Year: 2005
Tier 2 Report ID: 93488
Chemical ID: 234182
CAS Number: 8052424
Chemical Name: ASPHALT (PETROLEUM) FUMES
Chemical Date: 4/13/2006
Average Amount: 5
Maximum Amount: 410000
Location ID: 408162
Chemical State: Liquid
Mixture: True
Mixture Percent: .00
Container: A - ABOVE GROUND TANK
Pressure: 1 - AMBIENT PRESSURE
Temperature: 5 - GREATER THAN AMBIENT TEMPERATURE
Average Amount: 5
Maximum Amount: 410000
Days on Site: 365
Site Plan: False
Site Plan Document: Not reported
Private Location: False
Location: ADJACENT TO DRUM MIXER AND LOW END OF TALL CONVEYOR

Map ID
Direction
Distance
Elevation

MAP FINDINGS

Site

Database(s)

EDR ID Number
EPA ID Number

HUBBARD CONSTRUCTION - ORLANDO PAVING PLANT 2 (Continued)

S107719674

Report Year: 2004
Tier 2 Report ID: 89076
Chemical ID: 205701
CAS Number: 68476346
Chemical Name: DIESEL FUEL OIL (HIGH SULFUR)
Chemical Date: 3/15/2005
Average Amount: 4
Maximum Amount: 108000
Location ID: 370690
Chemical State: LIQUID
Mixture: True
Mixture Percent: .00
Containter: A - ABOVE GROUND TANK
Pressure: 1 - AMBIENT PRESSURE
Temperature: 4 - AMBIENT TEMPERATURE
Average Amount: 4
Maximum Amount: 108000
Days on Site: 365
Site Plan: False
Site Plan Document: Not reported
Private Location: False
Location: INSIDE CONTAINMENT WALL

Report Year: 2004
Tier 2 Report ID: 89076
Chemical ID: 205699
CAS Number: 74986
Chemical Name: Propane
Chemical Date: 3/15/2005
Average Amount: 4
Maximum Amount: 1100
Location ID: 370689
Chemical State: Gas
Mixture: False
Mixture Percent: 100.00
Containter: A - ABOVE GROUND TANK
Pressure: 2 - GREATER THAN AMBIENT PRESSURE
Temperature: 4 - AMBIENT TEMPERATURE
Average Amount: 4
Maximum Amount: 1100
Days on Site: 365
Site Plan: False
Site Plan Document: Not reported
Private Location: False
Location: WEST FENCE LINE NEXT TO WATER TANK

Report Year: 2004
Tier 2 Report ID: 89076
Chemical ID: 205697
CAS Number: 8052424
Chemical Name: ASPHALT (PETROLEUM) FUMES
Chemical Date: 3/15/2005
Average Amount: 5
Maximum Amount: 410000
Location ID: 370686

Map ID
Direction
Distance
Elevation

MAP FINDINGS

Site

Database(s)

EDR ID Number
EPA ID Number

HUBBARD CONSTRUCTION - ORLANDO PAVING PLANT 2 (Continued)

S107719674

Chemical State: Liquid
Mixture: True
Mixture Percent: .00
Containter: A - ABOVE GROUND TANK
Pressure: 1 - AMBIENT PRESSURE
Temperature: 5 - GREATER THAN AMBIENT TEMPERATURE
Average Amount: 5
Maximum Amount: 410000
Days on Site: 365
Site Plan: False
Site Plan Document: Not reported
Private Location: False
Location: ADJACENT TO DRUM MIXER AND LOW END OF TALL CONVEYOR THREE TANKS

Report Year: 2003
Tier 2 Report ID: 83292
Chemical ID: 178609
CAS Number: 68476346
Chemical Name: DIESEL FUEL OIL (HIGH SULFUR)
Chemical Date: 1/2/1972
Average Amount: 4
Maximum Amount: 108000
Location ID: 336756
Chemical State: LIQUID
Mixture: True
Mixture Percent: .00
Containter: A - ABOVE GROUND TANK
Pressure: 1 - AMBIENT PRESSURE
Temperature: 4 - AMBIENT TEMPERATURE
Average Amount: 4
Maximum Amount: 108000
Days on Site: 365
Site Plan: False
Site Plan Document: Not reported
Private Location: False
Location: INSIDE CONTAINMENT WALL - 2 TANKS

Report Year: 2003
Tier 2 Report ID: 83292
Chemical ID: 178608
CAS Number: 8052424
Chemical Name: ASPHALT (PETROLEUM) FUMES
Chemical Date: 1/2/1972
Average Amount: 5
Maximum Amount: 4155000
Location ID: 336754
Chemical State: Liquid
Mixture: True
Mixture Percent: .00
Containter: A - ABOVE GROUND TANK
Pressure: 1 - AMBIENT PRESSURE
Temperature: 5 - GREATER THAN AMBIENT TEMPERATURE
Average Amount: 5
Maximum Amount: 4100000
Days on Site: 365

Map ID
Direction
Distance
Elevation

MAP FINDINGS

Site

Database(s)

EDR ID Number
EPA ID Number

HUBBARD CONSTRUCTION - ORLANDO PAVING PLANT 2 (Continued)

S107719674

Site Plan: False
Site Plan Document: Not reported
Private Location: False
Location: ADJACENT TO DRUM MIXER AND LOW END OF TALL CONVEYOR 3 TANKS

Location ID: 336755
Chemical State: Liquid
Mixture: True
Mixture Percent: .00
Container: A - ABOVE GROUND TANK
Pressure: 1 - AMBIENT PRESSURE
Temperature: 4 - AMBIENT TEMPERATURE
Average Amount: 3
Maximum Amount: 55000
Days on Site: 365
Site Plan: False
Site Plan Document: Not reported
Private Location: False
Location: AT FENCE LINE ADJACENT TO ENTRANCE FENCE

Report Year: 2002
Tier 2 Report ID: 80518
Chemical ID: 173548
CAS Number: CLEANERS
Chemical Name: CLEANERS
Chemical Date: 1/2/1972
Average Amount: 3
Maximum Amount: 6000
Location ID: 330739
Chemical State: Liquid
Mixture: True
Mixture Percent: .00
Container: A - ABOVE GROUND TANK
Pressure: 1 - AMBIENT PRESSURE
Temperature: 4 - AMBIENT TEMPERATURE
Average Amount: 3
Maximum Amount: 6000
Days on Site: 365
Site Plan: False
Site Plan Document: Not reported
Private Location: False
Location: BETWEEN ASPHALT TANKS

Report Year: 2002
Tier 2 Report ID: 80518
Chemical ID: 162759
CAS Number: 74986
Chemical Name: Propane
Chemical Date: 1/2/1972
Average Amount: 4
Maximum Amount: 1100
Location ID: 317176
Chemical State: Gas
Mixture: False
Mixture Percent: 100.00

Map ID
Direction
Distance
Elevation

MAP FINDINGS

Site

Database(s)

EDR ID Number
EPA ID Number

HUBBARD CONSTRUCTION - ORLANDO PAVING PLANT 2 (Continued)

S107719674

Containter: A - ABOVE GROUND TANK
Pressure: 2 - GREATER THAN AMBIENT PRESSURE
Temperature: 4 - AMBIENT TEMPERATURE
Average Amount: 4
Maximum Amount: 1100
Days on Site: 365
Site Plan: False
Site Plan Document: Not reported
Private Location: False
Location: WEST FENCE LINE, NEXT TO WATER TANK

Report Year: 2002
Tier 2 Report ID: 80518
Chemical ID: 162757
CAS Number: 68476346
Chemical Name: DIESEL FUEL OIL (HIGH SULFUR)
Chemical Date: 1/2/1972
Average Amount: 4
Maximum Amount: 108000
Location ID: 317174
Chemical State: LIQUID
Mixture: False
Mixture Percent: 100.00
Containter: A - ABOVE GROUND TANK
Pressure: 1 - AMBIENT PRESSURE
Temperature: 4 - AMBIENT TEMPERATURE
Average Amount: 4
Maximum Amount: 108000
Days on Site: 365
Site Plan: False
Site Plan Document: Not reported
Private Location: False
Location: INSIDE CONTAINMENT WALL - TWO TANKS

Report Year: 2002
Tier 2 Report ID: 80518
Chemical ID: 162756
CAS Number: 8052424
Chemical Name: ASPHALT (PETROLEUM) FUMES
Chemical Date: 1/2/1972
Average Amount: 8
Maximum Amount: 465000
Location ID: 317171
Chemical State: Liquid
Mixture: True
Mixture Percent: .00
Containter: A - ABOVE GROUND TANK
Pressure: 1 - AMBIENT PRESSURE
Temperature: 4 - AMBIENT TEMPERATURE
Average Amount: 5
Maximum Amount: 410000
Days on Site: 365
Site Plan: False
Site Plan Document: Not reported
Private Location: False

Map ID
Direction
Distance
Elevation

MAP FINDINGS

Site

Database(s)

EDR ID Number
EPA ID Number

HUBBARD CONSTRUCTION - ORLANDO PAVING PLANT 2 (Continued)

S107719674

Location: ADJACENT TO DRUM MIXER AND LOW END OF TALL CONVEYOR THREE TANKS.

Location ID: 317173
Chemical State: Liquid
Mixture: True
Mixture Percent: .00
Container: A - ABOVE GROUND TANK
Pressure: 1 - AMBIENT PRESSURE
Temperature: 4 - AMBIENT TEMPERATURE
Average Amount: 3
Maximum Amount: 55000
Days on Site: 365
Site Plan: False
Site Plan Document: Not reported
Private Location: False
Location: AT FENCE LINE ADJACENT TO ENTRANCE FENCE.

Report Year: 2000
Tier 2 Report ID: 67659
Chemical ID: 143749
CAS Number: GENERIC
Chemical Name: TRADENAME CHEMICALS UNKNOWN INGREDIENT
Chemical Date: 1/2/1972
Average Amount: 3
Maximum Amount: 6000
Location ID: 275379
Chemical State: LIQUID
Mixture: False
Mixture Percent: 100.00
Container: CONV
Pressure: CONV
Temperature: CONV
Average Amount: 3
Maximum Amount: 6000
Days on Site: 365
Site Plan: False
Site Plan Document: Not reported
Private Location: False
Location: Not reported

Report Year: 2001
Tier 2 Report ID: 76408
Chemical ID: 132543
CAS Number: 68476346
Chemical Name: DIESEL FUEL OIL (HIGH SULFUR)
Chemical Date: 1/2/1972
Average Amount: 4
Maximum Amount: 108000
Location ID: 293752
Chemical State: LIQUID
Mixture: False
Mixture Percent: 100.00
Container: CONV
Pressure: CONV
Temperature: CONV

Map ID
Direction
Distance
Elevation

MAP FINDINGS

Site

Database(s)

EDR ID Number
EPA ID Number

HUBBARD CONSTRUCTION - ORLANDO PAVING PLANT 2 (Continued)

S107719674

Average Amount: 4
Maximum Amount: 108000
Days on Site: 365
Site Plan: False
Site Plan Document: Not reported
Private Location: False
Location: Not reported

Report Year: 2001
Tier 2 Report ID: 76408
Chemical ID: 12450
CAS Number: 74986
Chemical Name: PROPANE
Chemical Date: 1/2/1972
Average Amount: 5
Maximum Amount: 0
Location ID: 293753
Chemical State: GAS
Mixture: False
Mixture Percent: 100.00
Container: CONV
Pressure: CONV
Temperature: CONV
Average Amount: 5
Maximum Amount: 0
Days on Site: 365
Site Plan: False
Site Plan Document: Not reported
Private Location: False
Location: Not reported

Report Year: 1993
Tier 2 Report ID: 7152
Chemical ID: 118876
CAS Number: 68476346
Chemical Name: DIESEL FUEL OIL (HIGH SULFUR)
Chemical Date: 1/2/1972
Average Amount: 3
Maximum Amount: 55000
Location ID: 162393
Chemical State: LIQUID
Mixture: False
Mixture Percent: 100.00
Container: CONV
Pressure: CONV
Temperature: CONV
Average Amount: 3
Maximum Amount: 55000
Days on Site: 365
Site Plan: False
Site Plan Document: Not reported
Private Location: False
Location: Not reported

Map ID
Direction
Distance
Elevation

MAP FINDINGS

Site

Database(s)

EDR ID Number
EPA ID Number

HUBBARD CONSTRUCTION - ORLANDO PAVING PLANT 2 (Continued)

S107719674

Report Year: 1994
Tier 2 Report ID: 15506
Chemical ID: 118875
CAS Number: 68476346
Chemical Name: DIESEL FUEL OIL (HIGH SULFUR)
Chemical Date: 1/2/1972
Average Amount: 4
Maximum Amount: 108000
Location ID: 176617
Chemical State: LIQUID
Mixture: False
Mixture Percent: 100.00
Container: CONV
Pressure: CONV
Temperature: CONV
Average Amount: 4
Maximum Amount: 108000
Days on Site: 365
Site Plan: False
Site Plan Document: Not reported
Private Location: False
Location: Not reported

Report Year: 1995
Tier 2 Report ID: 23919
Chemical ID: 118874
CAS Number: 68476346
Chemical Name: DIESEL FUEL OIL (HIGH SULFUR)
Chemical Date: 1/2/1972
Average Amount: 4
Maximum Amount: 108000
Location ID: 191944
Chemical State: LIQUID
Mixture: False
Mixture Percent: 100.00
Container: CONV
Pressure: CONV
Temperature: CONV
Average Amount: 4
Maximum Amount: 108000
Days on Site: 365
Site Plan: False
Site Plan Document: Not reported
Private Location: False
Location: Not reported

Report Year: 1996
Tier 2 Report ID: 32479
Chemical ID: 118873
CAS Number: 68476346
Chemical Name: DIESEL FUEL OIL (HIGH SULFUR)
Chemical Date: 1/2/1972
Average Amount: 4
Maximum Amount: 108000
Location ID: 207229

Map ID
Direction
Distance
Elevation

MAP FINDINGS

Site

Database(s)

EDR ID Number
EPA ID Number

HUBBARD CONSTRUCTION - ORLANDO PAVING PLANT 2 (Continued)

S107719674

Chemical State: LIQUID
Mixture: False
Mixture Percent: 100.00
Container: CONV
Pressure: CONV
Temperature: CONV
Average Amount: 4
Maximum Amount: 108000
Days on Site: 365
Site Plan: False
Site Plan Document: Not reported
Private Location: False
Location: Not reported

Report Year: 1997
Tier 2 Report ID: 41052
Chemical ID: 118872
CAS Number: 68476346
Chemical Name: DIESEL FUEL OIL (HIGH SULFUR)
Chemical Date: 1/2/1972
Average Amount: 4
Maximum Amount: 108000
Location ID: 222934
Chemical State: LIQUID
Mixture: False
Mixture Percent: 100.00
Container: CONV
Pressure: CONV
Temperature: CONV
Average Amount: 4
Maximum Amount: 108000
Days on Site: 365
Site Plan: False
Site Plan Document: Not reported
Private Location: False
Location: Not reported

Report Year: 1998
Tier 2 Report ID: 49692
Chemical ID: 118871
CAS Number: 68476346
Chemical Name: DIESEL FUEL OIL (HIGH SULFUR)
Chemical Date: 1/2/1972
Average Amount: 4
Maximum Amount: 108000
Location ID: 239484
Chemical State: LIQUID
Mixture: False
Mixture Percent: 100.00
Container: CONV
Pressure: CONV
Temperature: CONV
Average Amount: 4
Maximum Amount: 108000
Days on Site: 365

Map ID
Direction
Distance
Elevation

MAP FINDINGS

Site

Database(s)

EDR ID Number
EPA ID Number

HUBBARD CONSTRUCTION - ORLANDO PAVING PLANT 2 (Continued)

S107719674

Site Plan: False
Site Plan Document: Not reported
Private Location: False
Location: Not reported

Report Year: 1999
Tier 2 Report ID: 58526
Chemical ID: 118870
CAS Number: 68476346
Chemical Name: DIESEL FUEL OIL (HIGH SULFUR)
Chemical Date: 1/2/1972
Average Amount: 4
Maximum Amount: 108000
Location ID: 256809
Chemical State: LIQUID
Mixture: False
Mixture Percent: 100.00
Container: CONV
Pressure: CONV
Temperature: CONV
Average Amount: 4
Maximum Amount: 108000
Days on Site: 365
Site Plan: False
Site Plan Document: Not reported
Private Location: False
Location: Not reported

Report Year: 2000
Tier 2 Report ID: 67659
Chemical ID: 118869
CAS Number: 68476346
Chemical Name: DIESEL FUEL OIL (HIGH SULFUR)
Chemical Date: 1/2/1972
Average Amount: 5
Maximum Amount: 108000
Location ID: 275376
Chemical State: LIQUID
Mixture: False
Mixture Percent: 100.00
Container: CONV
Pressure: CONV
Temperature: CONV
Average Amount: 5
Maximum Amount: 108000
Days on Site: 365
Site Plan: False
Site Plan Document: Not reported
Private Location: False
Location: Not reported

Company Info:

Company Name: HUBBARD CONSTRUCTION COMPANY
Company Address: POST OFFICE BOX 547217

Map ID
Direction
Distance
Elevation

MAP FINDINGS

Site

Database(s)

EDR ID Number
EPA ID Number

HUBBARD CONSTRUCTION - ORLANDO PAVING PLANT 2 (Continued)

S107719674

Company City,St,Zip: ORLANDO, FL 32854-7217
Company Phone: 407-623-3885
Company Fax: Not reported
Company Email: Not reported
FEI Number: 590594298
Comany Contact Name: CHARLES M DAVIS
Cmpny Contact Phone: 407-623-3885
Reduced Fees: False
Exempt Fees: False
Electronic Filing: True
Employee: Not reported
Comments: Not reported

GF1211 **ORLANDO PAVING COMPANY**
SSE **8501 FLORIDA ROCK RD**
1/4-1/2 **ORLANDO, FL 32824**
0.348 mi.
1837 ft. **Site 6 of 8 in cluster GF**

ICIS **1015758962**
US AIRS **N/A**
FINDS
ECHO

Actual:
95 ft.

Focus Map:
6

ICIS:
Enforcement Action ID: FL000A0000120950003100035
FRS ID: 110001758893
Action Name: ORLANDO PAVING COMPANY 120950003100035
Facility Name: ORLANDO PAVING COMPANY
Facility Address: 8501 FLORIDA ROCK RD
ORLANDO, FL 328247842
Enforcement Action Type: Administrative Order
Facility County: ORANGE
Program System Acronym: AIR
Enforcement Action Forum Desc: Administrative - Formal
EA Type Code: SCAAAO
Facility SIC Code: 2951
Federal Facility ID: Not reported
Latitude in Decimal Degrees: 28.44026
Longitude in Decimal Degrees: -81.37564
Permit Type Desc: Not reported
Program System Acronym: FL0000001209500031
Facility NAICS Code: 324121
Tribal Land Code: Not reported
Enforcement Action ID: FL000A0000120950003100023
FRS ID: 110001758893
Action Name: ORLANDO PAVING COMPANY 120950003100023
Facility Name: ORLANDO PAVING COMPANY
Facility Address: 8501 FLORIDA ROCK RD
ORLANDO, FL 328247842
Enforcement Action Type: Administrative Order
Facility County: ORANGE
Program System Acronym: AIR
Enforcement Action Forum Desc: Administrative - Formal
EA Type Code: SCAAAO
Facility SIC Code: 2951
Federal Facility ID: Not reported
Latitude in Decimal Degrees: 28.44026
Longitude in Decimal Degrees: -81.37564

Map ID
Direction
Distance
Elevation

MAP FINDINGS

Site

Database(s)

EDR ID Number
EPA ID Number

ORLANDO PAVING COMPANY (Continued)

1015758962

Permit Type Desc: Not reported
Program System Acronym: FL0000001209500031
Facility NAICS Code: 324121
Tribal Land Code: Not reported

US AIRS (AFS):

Envid: 1015758962
Region Code: 04
County Code: FL095
Programmatic ID: AIR FL0000001209500031
Facility Registry ID: 110001758893
D and B Number: Not reported
Facility Site Name: ORLANDO PAVING COMPANY
Primary SIC Code: 2951
NAICS Code: 324121
Default Air Classification Code: SMI
Facility Type of Ownership Code: POF
Air CMS Category Code: SMI
HPV Status: Not reported

US AIRS (AFS):

Region Code: 04
Programmatic ID: AIR FL0000001209500031
Facility Registry ID: 110001758893
Air Operating Status Code: OPR
Default Air Classification Code: SMI
Air Program: New Source Performance Standards
Activity Date: 2015-03-17 00:00:00
Activity Status Date: 2015-07-17 14:27:39
Activity Group: Compliance Monitoring
Activity Type: Inspection/Evaluation
Activity Status: Active

Region Code: 04
Programmatic ID: AIR FL0000001209500031
Facility Registry ID: 110001758893
Air Operating Status Code: OPR
Default Air Classification Code: SMI
Air Program: New Source Performance Standards
Activity Date: 2015-04-10 00:00:00
Activity Status Date: 2015-07-28 11:14:06
Activity Group: Compliance Monitoring
Activity Type: Inspection/Evaluation
Activity Status: Active

Region Code: 04
Programmatic ID: AIR FL0000001209500031
Facility Registry ID: 110001758893
Air Operating Status Code: OPR
Default Air Classification Code: SMI
Air Program: New Source Performance Standards
Activity Date: 2016-03-02 00:00:00
Activity Status Date: 2016-04-04 12:52:04
Activity Group: Compliance Monitoring
Activity Type: Inspection/Evaluation
Activity Status: Active

Map ID
Direction
Distance
Elevation

MAP FINDINGS

Site

Database(s)

EDR ID Number
EPA ID Number

ORLANDO PAVING COMPANY (Continued)

1015758962

Region Code: 04
Programmatic ID: AIR FL0000001209500031
Facility Registry ID: 110001758893
Air Operating Status Code: OPR
Default Air Classification Code: SMI
Air Program: New Source Performance Standards
Activity Date: 2016-03-02 00:00:00
Activity Status Date: 2016-04-27 18:55:02
Activity Group: Compliance Monitoring
Activity Type: Inspection/Evaluation
Activity Status: Active

Region Code: 04
Programmatic ID: AIR FL0000001209500031
Facility Registry ID: 110001758893
Air Operating Status Code: OPR
Default Air Classification Code: SMI
Air Program: New Source Performance Standards
Activity Date: 1993-04-23 00:00:00
Activity Status Date: Not reported
Activity Group: Compliance Monitoring
Activity Type: Inspection/Evaluation
Activity Status: Not reported

Region Code: 04
Programmatic ID: AIR FL0000001209500031
Facility Registry ID: 110001758893
Air Operating Status Code: OPR
Default Air Classification Code: SMI
Air Program: New Source Performance Standards
Activity Date: 1993-07-20 00:00:00
Activity Status Date: Not reported
Activity Group: Compliance Monitoring
Activity Type: Inspection/Evaluation
Activity Status: Not reported

Region Code: 04
Programmatic ID: AIR FL0000001209500031
Facility Registry ID: 110001758893
Air Operating Status Code: OPR
Default Air Classification Code: SMI
Air Program: New Source Performance Standards
Activity Date: 1993-07-21 00:00:00
Activity Status Date: Not reported
Activity Group: Compliance Monitoring
Activity Type: Inspection/Evaluation
Activity Status: Not reported

Region Code: 04
Programmatic ID: AIR FL0000001209500031
Facility Registry ID: 110001758893
Air Operating Status Code: OPR
Default Air Classification Code: SMI
Air Program: New Source Performance Standards
Activity Date: 1993-08-27 00:00:00
Activity Status Date: Not reported
Activity Group: Compliance Monitoring

Map ID
Direction
Distance
Elevation

MAP FINDINGS

Site

Database(s)

EDR ID Number
EPA ID Number

ORLANDO PAVING COMPANY (Continued)

1015758962

Activity Type: Inspection/Evaluation
Activity Status: Not reported

Region Code: 04
Programmatic ID: AIR FL0000001209500031
Facility Registry ID: 110001758893
Air Operating Status Code: OPR
Default Air Classification Code: SMI
Air Program: New Source Performance Standards
Activity Date: 1994-09-20 00:00:00
Activity Status Date: Not reported
Activity Group: Compliance Monitoring
Activity Type: Inspection/Evaluation
Activity Status: Not reported

Region Code: 04
Programmatic ID: AIR FL0000001209500031
Facility Registry ID: 110001758893
Air Operating Status Code: OPR
Default Air Classification Code: SMI
Air Program: New Source Performance Standards
Activity Date: 1995-08-08 00:00:00
Activity Status Date: Not reported
Activity Group: Compliance Monitoring
Activity Type: Inspection/Evaluation
Activity Status: Not reported

Region Code: 04
Programmatic ID: AIR FL0000001209500031
Facility Registry ID: 110001758893
Air Operating Status Code: OPR
Default Air Classification Code: SMI
Air Program: New Source Performance Standards
Activity Date: 1997-06-27 00:00:00
Activity Status Date: Not reported
Activity Group: Compliance Monitoring
Activity Type: Inspection/Evaluation
Activity Status: Not reported

Region Code: 04
Programmatic ID: AIR FL0000001209500031
Facility Registry ID: 110001758893
Air Operating Status Code: OPR
Default Air Classification Code: SMI
Air Program: New Source Performance Standards
Activity Date: 1998-06-26 00:00:00
Activity Status Date: Not reported
Activity Group: Compliance Monitoring
Activity Type: Inspection/Evaluation
Activity Status: Not reported

Region Code: 04
Programmatic ID: AIR FL0000001209500031
Facility Registry ID: 110001758893
Air Operating Status Code: OPR
Default Air Classification Code: SMI
Air Program: New Source Performance Standards

Map ID
Direction
Distance
Elevation

MAP FINDINGS

Site

Database(s)

EDR ID Number
EPA ID Number

ORLANDO PAVING COMPANY (Continued)

1015758962

Activity Date: 1999-03-30 00:00:00
Activity Status Date: Not reported
Activity Group: Compliance Monitoring
Activity Type: Inspection/Evaluation
Activity Status: Not reported

Region Code: 04
Programmatic ID: AIR FL0000001209500031
Facility Registry ID: 110001758893
Air Operating Status Code: OPR
Default Air Classification Code: SMI
Air Program: New Source Performance Standards
Activity Date: 2000-05-25 00:00:00
Activity Status Date: Not reported
Activity Group: Compliance Monitoring
Activity Type: Inspection/Evaluation
Activity Status: Not reported

Region Code: 04
Programmatic ID: AIR FL0000001209500031
Facility Registry ID: 110001758893
Air Operating Status Code: OPR
Default Air Classification Code: SMI
Air Program: New Source Performance Standards
Activity Date: 2001-08-17 00:00:00
Activity Status Date: Not reported
Activity Group: Compliance Monitoring
Activity Type: Inspection/Evaluation
Activity Status: Not reported

Region Code: 04
Programmatic ID: AIR FL0000001209500031
Facility Registry ID: 110001758893
Air Operating Status Code: OPR
Default Air Classification Code: SMI
Air Program: New Source Performance Standards
Activity Date: 2002-03-26 00:00:00
Activity Status Date: Not reported
Activity Group: Compliance Monitoring
Activity Type: Inspection/Evaluation
Activity Status: Not reported

Region Code: 04
Programmatic ID: AIR FL0000001209500031
Facility Registry ID: 110001758893
Air Operating Status Code: OPR
Default Air Classification Code: SMI
Air Program: New Source Performance Standards
Activity Date: 2002-08-29 00:00:00
Activity Status Date: Not reported
Activity Group: Compliance Monitoring
Activity Type: Inspection/Evaluation
Activity Status: Not reported

Region Code: 04
Programmatic ID: AIR FL0000001209500031
Facility Registry ID: 110001758893

Map ID
Direction
Distance
Elevation

MAP FINDINGS

Site

Database(s)

EDR ID Number
EPA ID Number

ORLANDO PAVING COMPANY (Continued)

1015758962

Air Operating Status Code: OPR
Default Air Classification Code: SMI
Air Program: New Source Performance Standards
Activity Date: 2002-09-18 00:00:00
Activity Status Date: Not reported
Activity Group: Compliance Monitoring
Activity Type: Inspection/Evaluation
Activity Status: Not reported

Region Code: 04
Programmatic ID: AIR FL0000001209500031
Facility Registry ID: 110001758893
Air Operating Status Code: OPR
Default Air Classification Code: SMI
Air Program: New Source Performance Standards
Activity Date: 2003-04-22 00:00:00
Activity Status Date: Not reported
Activity Group: Compliance Monitoring
Activity Type: Inspection/Evaluation
Activity Status: Not reported

Region Code: 04
Programmatic ID: AIR FL0000001209500031
Facility Registry ID: 110001758893
Air Operating Status Code: OPR
Default Air Classification Code: SMI
Air Program: New Source Performance Standards
Activity Date: 2003-07-31 00:00:00
Activity Status Date: Not reported
Activity Group: Compliance Monitoring
Activity Type: Inspection/Evaluation
Activity Status: Not reported

Region Code: 04
Programmatic ID: AIR FL0000001209500031
Facility Registry ID: 110001758893
Air Operating Status Code: OPR
Default Air Classification Code: SMI
Air Program: New Source Performance Standards
Activity Date: 2003-08-25 00:00:00
Activity Status Date: Not reported
Activity Group: Compliance Monitoring
Activity Type: Inspection/Evaluation
Activity Status: Not reported

Region Code: 04
Programmatic ID: AIR FL0000001209500031
Facility Registry ID: 110001758893
Air Operating Status Code: OPR
Default Air Classification Code: SMI
Air Program: New Source Performance Standards
Activity Date: 2003-09-29 00:00:00
Activity Status Date: Not reported
Activity Group: Compliance Monitoring
Activity Type: Inspection/Evaluation
Activity Status: Not reported

Map ID
Direction
Distance
Elevation

MAP FINDINGS

Site

Database(s)

EDR ID Number
EPA ID Number

ORLANDO PAVING COMPANY (Continued)

1015758962

Region Code: 04
Programmatic ID: AIR FL0000001209500031
Facility Registry ID: 110001758893
Air Operating Status Code: OPR
Default Air Classification Code: SMI
Air Program: New Source Performance Standards
Activity Date: 2004-03-19 00:00:00
Activity Status Date: Not reported
Activity Group: Compliance Monitoring
Activity Type: Inspection/Evaluation
Activity Status: Not reported

Region Code: 04
Programmatic ID: AIR FL0000001209500031
Facility Registry ID: 110001758893
Air Operating Status Code: OPR
Default Air Classification Code: SMI
Air Program: New Source Performance Standards
Activity Date: 2004-08-31 00:00:00
Activity Status Date: Not reported
Activity Group: Compliance Monitoring
Activity Type: Inspection/Evaluation
Activity Status: Not reported

Region Code: 04
Programmatic ID: AIR FL0000001209500031
Facility Registry ID: 110001758893
Air Operating Status Code: OPR
Default Air Classification Code: SMI
Air Program: New Source Performance Standards
Activity Date: 2004-09-16 00:00:00
Activity Status Date: Not reported
Activity Group: Compliance Monitoring
Activity Type: Inspection/Evaluation
Activity Status: Not reported

Region Code: 04
Programmatic ID: AIR FL0000001209500031
Facility Registry ID: 110001758893
Air Operating Status Code: OPR
Default Air Classification Code: SMI
Air Program: New Source Performance Standards
Activity Date: 2004-10-06 00:00:00
Activity Status Date: Not reported
Activity Group: Compliance Monitoring
Activity Type: Inspection/Evaluation
Activity Status: Not reported

Region Code: 04
Programmatic ID: AIR FL0000001209500031
Facility Registry ID: 110001758893
Air Operating Status Code: OPR
Default Air Classification Code: SMI
Air Program: New Source Performance Standards
Activity Date: 2005-09-27 00:00:00
Activity Status Date: Not reported
Activity Group: Compliance Monitoring

Map ID
Direction
Distance
Elevation

MAP FINDINGS

Site

Database(s)

EDR ID Number
EPA ID Number

ORLANDO PAVING COMPANY (Continued)

1015758962

Activity Type: Inspection/Evaluation
Activity Status: Not reported

Region Code: 04
Programmatic ID: AIR FL0000001209500031
Facility Registry ID: 110001758893
Air Operating Status Code: OPR
Default Air Classification Code: SMI
Air Program: New Source Performance Standards
Activity Date: 2005-09-28 00:00:00
Activity Status Date: Not reported
Activity Group: Compliance Monitoring
Activity Type: Inspection/Evaluation
Activity Status: Not reported

Region Code: 04
Programmatic ID: AIR FL0000001209500031
Facility Registry ID: 110001758893
Air Operating Status Code: OPR
Default Air Classification Code: SMI
Air Program: New Source Performance Standards
Activity Date: 2005-10-20 00:00:00
Activity Status Date: Not reported
Activity Group: Compliance Monitoring
Activity Type: Inspection/Evaluation
Activity Status: Not reported

Region Code: 04
Programmatic ID: AIR FL0000001209500031
Facility Registry ID: 110001758893
Air Operating Status Code: OPR
Default Air Classification Code: SMI
Air Program: New Source Performance Standards
Activity Date: 2006-03-21 00:00:00
Activity Status Date: Not reported
Activity Group: Compliance Monitoring
Activity Type: Inspection/Evaluation
Activity Status: Not reported

Region Code: 04
Programmatic ID: AIR FL0000001209500031
Facility Registry ID: 110001758893
Air Operating Status Code: OPR
Default Air Classification Code: SMI
Air Program: New Source Performance Standards
Activity Date: 2006-09-21 00:00:00
Activity Status Date: Not reported
Activity Group: Compliance Monitoring
Activity Type: Inspection/Evaluation
Activity Status: Not reported

Region Code: 04
Programmatic ID: AIR FL0000001209500031
Facility Registry ID: 110001758893
Air Operating Status Code: OPR
Default Air Classification Code: SMI
Air Program: New Source Performance Standards

Map ID
Direction
Distance
Elevation

MAP FINDINGS

Site

Database(s)

EDR ID Number
EPA ID Number

ORLANDO PAVING COMPANY (Continued)

1015758962

Activity Date: 2006-10-05 00:00:00
Activity Status Date: Not reported
Activity Group: Compliance Monitoring
Activity Type: Inspection/Evaluation
Activity Status: Not reported

Region Code: 04
Programmatic ID: AIR FL0000001209500031
Facility Registry ID: 110001758893
Air Operating Status Code: OPR
Default Air Classification Code: SMI
Air Program: New Source Performance Standards
Activity Date: 2007-02-21 00:00:00
Activity Status Date: Not reported
Activity Group: Compliance Monitoring
Activity Type: Inspection/Evaluation
Activity Status: Not reported

Region Code: 04
Programmatic ID: AIR FL0000001209500031
Facility Registry ID: 110001758893
Air Operating Status Code: OPR
Default Air Classification Code: SMI
Air Program: New Source Performance Standards
Activity Date: 2007-09-18 00:00:00
Activity Status Date: Not reported
Activity Group: Compliance Monitoring
Activity Type: Inspection/Evaluation
Activity Status: Not reported

Region Code: 04
Programmatic ID: AIR FL0000001209500031
Facility Registry ID: 110001758893
Air Operating Status Code: OPR
Default Air Classification Code: SMI
Air Program: New Source Performance Standards
Activity Date: 2007-10-12 00:00:00
Activity Status Date: Not reported
Activity Group: Compliance Monitoring
Activity Type: Inspection/Evaluation
Activity Status: Not reported

Region Code: 04
Programmatic ID: AIR FL0000001209500031
Facility Registry ID: 110001758893
Air Operating Status Code: OPR
Default Air Classification Code: SMI
Air Program: New Source Performance Standards
Activity Date: 2008-03-25 00:00:00
Activity Status Date: Not reported
Activity Group: Compliance Monitoring
Activity Type: Inspection/Evaluation
Activity Status: Not reported

Region Code: 04
Programmatic ID: AIR FL0000001209500031
Facility Registry ID: 110001758893

Map ID
Direction
Distance
Elevation

MAP FINDINGS

Site

Database(s)

EDR ID Number
EPA ID Number

ORLANDO PAVING COMPANY (Continued)

1015758962

Air Operating Status Code: OPR
Default Air Classification Code: SMI
Air Program: New Source Performance Standards
Activity Date: 2008-09-23 00:00:00
Activity Status Date: Not reported
Activity Group: Compliance Monitoring
Activity Type: Inspection/Evaluation
Activity Status: Not reported

Region Code: 04
Programmatic ID: AIR FL0000001209500031
Facility Registry ID: 110001758893
Air Operating Status Code: OPR
Default Air Classification Code: SMI
Air Program: New Source Performance Standards
Activity Date: 2008-10-10 00:00:00
Activity Status Date: Not reported
Activity Group: Compliance Monitoring
Activity Type: Inspection/Evaluation
Activity Status: Not reported

Region Code: 04
Programmatic ID: AIR FL0000001209500031
Facility Registry ID: 110001758893
Air Operating Status Code: OPR
Default Air Classification Code: SMI
Air Program: New Source Performance Standards
Activity Date: 2009-03-03 00:00:00
Activity Status Date: Not reported
Activity Group: Compliance Monitoring
Activity Type: Inspection/Evaluation
Activity Status: Not reported

Region Code: 04
Programmatic ID: AIR FL0000001209500031
Facility Registry ID: 110001758893
Air Operating Status Code: OPR
Default Air Classification Code: SMI
Air Program: New Source Performance Standards
Activity Date: 2009-09-22 00:00:00
Activity Status Date: Not reported
Activity Group: Compliance Monitoring
Activity Type: Inspection/Evaluation
Activity Status: Not reported

Region Code: 04
Programmatic ID: AIR FL0000001209500031
Facility Registry ID: 110001758893
Air Operating Status Code: OPR
Default Air Classification Code: SMI
Air Program: New Source Performance Standards
Activity Date: 2009-10-12 00:00:00
Activity Status Date: Not reported
Activity Group: Compliance Monitoring
Activity Type: Inspection/Evaluation
Activity Status: Not reported

Map ID
Direction
Distance
Elevation

MAP FINDINGS

Site

Database(s)

EDR ID Number
EPA ID Number

ORLANDO PAVING COMPANY (Continued)

1015758962

Region Code: 04
Programmatic ID: AIR FL0000001209500031
Facility Registry ID: 110001758893
Air Operating Status Code: OPR
Default Air Classification Code: SMI
Air Program: New Source Performance Standards
Activity Date: 2010-04-22 00:00:00
Activity Status Date: Not reported
Activity Group: Compliance Monitoring
Activity Type: Inspection/Evaluation
Activity Status: Not reported

Region Code: 04
Programmatic ID: AIR FL0000001209500031
Facility Registry ID: 110001758893
Air Operating Status Code: OPR
Default Air Classification Code: SMI
Air Program: New Source Performance Standards
Activity Date: 2010-09-13 00:00:00
Activity Status Date: Not reported
Activity Group: Compliance Monitoring
Activity Type: Inspection/Evaluation
Activity Status: Not reported

Region Code: 04
Programmatic ID: AIR FL0000001209500031
Facility Registry ID: 110001758893
Air Operating Status Code: OPR
Default Air Classification Code: SMI
Air Program: New Source Performance Standards
Activity Date: 2011-04-20 00:00:00
Activity Status Date: Not reported
Activity Group: Compliance Monitoring
Activity Type: Inspection/Evaluation
Activity Status: Not reported

Region Code: 04
Programmatic ID: AIR FL0000001209500031
Facility Registry ID: 110001758893
Air Operating Status Code: OPR
Default Air Classification Code: SMI
Air Program: New Source Performance Standards
Activity Date: 2011-09-20 00:00:00
Activity Status Date: Not reported
Activity Group: Compliance Monitoring
Activity Type: Inspection/Evaluation
Activity Status: Not reported

Region Code: 04
Programmatic ID: AIR FL0000001209500031
Facility Registry ID: 110001758893
Air Operating Status Code: OPR
Default Air Classification Code: SMI
Air Program: New Source Performance Standards
Activity Date: 2012-04-17 00:00:00
Activity Status Date: Not reported
Activity Group: Compliance Monitoring

Map ID
Direction
Distance
Elevation

MAP FINDINGS

Site

Database(s)

EDR ID Number
EPA ID Number

ORLANDO PAVING COMPANY (Continued)

1015758962

Activity Type: Inspection/Evaluation
Activity Status: Not reported

Region Code: 04
Programmatic ID: AIR FL0000001209500031
Facility Registry ID: 110001758893
Air Operating Status Code: OPR
Default Air Classification Code: SMI
Air Program: New Source Performance Standards
Activity Date: 2012-05-03 00:00:00
Activity Status Date: Not reported
Activity Group: Compliance Monitoring
Activity Type: Inspection/Evaluation
Activity Status: Not reported

Region Code: 04
Programmatic ID: AIR FL0000001209500031
Facility Registry ID: 110001758893
Air Operating Status Code: OPR
Default Air Classification Code: SMI
Air Program: New Source Performance Standards
Activity Date: 2013-01-23 00:00:00
Activity Status Date: Not reported
Activity Group: Compliance Monitoring
Activity Type: Inspection/Evaluation
Activity Status: Not reported

Region Code: 04
Programmatic ID: AIR FL0000001209500031
Facility Registry ID: 110001758893
Air Operating Status Code: OPR
Default Air Classification Code: SMI
Air Program: New Source Performance Standards
Activity Date: 2013-04-12 00:00:00
Activity Status Date: Not reported
Activity Group: Compliance Monitoring
Activity Type: Inspection/Evaluation
Activity Status: Not reported

Region Code: 04
Programmatic ID: AIR FL0000001209500031
Facility Registry ID: 110001758893
Air Operating Status Code: OPR
Default Air Classification Code: SMI
Air Program: New Source Performance Standards
Activity Date: 2013-09-10 00:00:00
Activity Status Date: Not reported
Activity Group: Compliance Monitoring
Activity Type: Inspection/Evaluation
Activity Status: Not reported

Region Code: 04
Programmatic ID: AIR FL0000001209500031
Facility Registry ID: 110001758893
Air Operating Status Code: OPR
Default Air Classification Code: SMI
Air Program: New Source Performance Standards

Map ID
Direction
Distance
Elevation

MAP FINDINGS

Site

Database(s)

EDR ID Number
EPA ID Number

ORLANDO PAVING COMPANY (Continued)

1015758962

Activity Date: 2014-04-25 00:00:00
Activity Status Date: Not reported
Activity Group: Compliance Monitoring
Activity Type: Inspection/Evaluation
Activity Status: Not reported

Region Code: 04
Programmatic ID: AIR FL0000001209500031
Facility Registry ID: 110001758893
Air Operating Status Code: OPR
Default Air Classification Code: SMI
Air Program: New Source Performance Standards
Activity Date: 2014-05-16 00:00:00
Activity Status Date: Not reported
Activity Group: Compliance Monitoring
Activity Type: Inspection/Evaluation
Activity Status: Not reported

Region Code: 04
Programmatic ID: AIR FL0000001209500031
Facility Registry ID: 110001758893
Air Operating Status Code: OPR
Default Air Classification Code: SMI
Air Program: New Source Performance Standards
Activity Date: 1993-10-04 00:00:00
Activity Status Date: 1993-10-04 00:00:00
Activity Group: Enforcement Action
Activity Type: Administrative - Formal
Activity Status: Final Order Issued

Region Code: 04
Programmatic ID: AIR FL0000001209500031
Facility Registry ID: 110001758893
Air Operating Status Code: OPR
Default Air Classification Code: SMI
Air Program: State Implementation Plan for National Primary and Secondary Ambient Air Quality Standards
Activity Date: 2015-03-17 00:00:00
Activity Status Date: 2015-07-17 14:27:39
Activity Group: Compliance Monitoring
Activity Type: Inspection/Evaluation
Activity Status: Active

Region Code: 04
Programmatic ID: AIR FL0000001209500031
Facility Registry ID: 110001758893
Air Operating Status Code: OPR
Default Air Classification Code: SMI
Air Program: State Implementation Plan for National Primary and Secondary Ambient Air Quality Standards
Activity Date: 2015-04-10 00:00:00
Activity Status Date: 2015-07-28 11:14:06
Activity Group: Compliance Monitoring
Activity Type: Inspection/Evaluation
Activity Status: Active

Region Code: 04
Programmatic ID: AIR FL0000001209500031
Facility Registry ID: 110001758893

Map ID
Direction
Distance
Elevation

MAP FINDINGS

Site

Database(s)

EDR ID Number
EPA ID Number

ORLANDO PAVING COMPANY (Continued)

1015758962

Air Operating Status Code: OPR
Default Air Classification Code: SMI
Air Program: State Implementation Plan for National Primary and Secondary Ambient Air Quality Standards
Activity Date: 2016-03-02 00:00:00
Activity Status Date: 2016-04-04 12:52:04
Activity Group: Compliance Monitoring
Activity Type: Inspection/Evaluation
Activity Status: Active

Region Code: 04
Programmatic ID: AIR FL0000001209500031
Facility Registry ID: 110001758893
Air Operating Status Code: OPR
Default Air Classification Code: SMI
Air Program: State Implementation Plan for National Primary and Secondary Ambient Air Quality Standards
Activity Date: 2016-03-02 00:00:00
Activity Status Date: 2016-04-27 18:55:02
Activity Group: Compliance Monitoring
Activity Type: Inspection/Evaluation
Activity Status: Active

Region Code: 04
Programmatic ID: AIR FL0000001209500031
Facility Registry ID: 110001758893
Air Operating Status Code: OPR
Default Air Classification Code: SMI
Air Program: State Implementation Plan for National Primary and Secondary Ambient Air Quality Standards
Activity Date: 1993-04-23 00:00:00
Activity Status Date: Not reported
Activity Group: Compliance Monitoring
Activity Type: Inspection/Evaluation
Activity Status: Not reported

Region Code: 04
Programmatic ID: AIR FL0000001209500031
Facility Registry ID: 110001758893
Air Operating Status Code: OPR
Default Air Classification Code: SMI
Air Program: State Implementation Plan for National Primary and Secondary Ambient Air Quality Standards
Activity Date: 1993-07-20 00:00:00
Activity Status Date: Not reported
Activity Group: Compliance Monitoring
Activity Type: Inspection/Evaluation
Activity Status: Not reported

Region Code: 04
Programmatic ID: AIR FL0000001209500031
Facility Registry ID: 110001758893
Air Operating Status Code: OPR
Default Air Classification Code: SMI
Air Program: State Implementation Plan for National Primary and Secondary Ambient Air Quality Standards
Activity Date: 1993-07-21 00:00:00
Activity Status Date: Not reported
Activity Group: Compliance Monitoring
Activity Type: Inspection/Evaluation
Activity Status: Not reported

Map ID
Direction
Distance
Elevation

MAP FINDINGS

Site

Database(s)

EDR ID Number
EPA ID Number

ORLANDO PAVING COMPANY (Continued)

1015758962

Region Code: 04
Programmatic ID: AIR FL0000001209500031
Facility Registry ID: 110001758893
Air Operating Status Code: OPR
Default Air Classification Code: SMI
Air Program: State Implementation Plan for National Primary and Secondary Ambient Air Quality Standards
Activity Date: 1993-08-27 00:00:00
Activity Status Date: Not reported
Activity Group: Compliance Monitoring
Activity Type: Inspection/Evaluation
Activity Status: Not reported

Region Code: 04
Programmatic ID: AIR FL0000001209500031
Facility Registry ID: 110001758893
Air Operating Status Code: OPR
Default Air Classification Code: SMI
Air Program: State Implementation Plan for National Primary and Secondary Ambient Air Quality Standards
Activity Date: 1994-09-20 00:00:00
Activity Status Date: Not reported
Activity Group: Compliance Monitoring
Activity Type: Inspection/Evaluation
Activity Status: Not reported

Region Code: 04
Programmatic ID: AIR FL0000001209500031
Facility Registry ID: 110001758893
Air Operating Status Code: OPR
Default Air Classification Code: SMI
Air Program: State Implementation Plan for National Primary and Secondary Ambient Air Quality Standards
Activity Date: 1995-08-08 00:00:00
Activity Status Date: Not reported
Activity Group: Compliance Monitoring
Activity Type: Inspection/Evaluation
Activity Status: Not reported

Region Code: 04
Programmatic ID: AIR FL0000001209500031
Facility Registry ID: 110001758893
Air Operating Status Code: OPR
Default Air Classification Code: SMI
Air Program: State Implementation Plan for National Primary and Secondary Ambient Air Quality Standards
Activity Date: 1997-06-27 00:00:00
Activity Status Date: Not reported
Activity Group: Compliance Monitoring
Activity Type: Inspection/Evaluation
Activity Status: Not reported

Region Code: 04
Programmatic ID: AIR FL0000001209500031
Facility Registry ID: 110001758893
Air Operating Status Code: OPR
Default Air Classification Code: SMI
Air Program: State Implementation Plan for National Primary and Secondary Ambient Air Quality Standards
Activity Date: 1998-06-26 00:00:00
Activity Status Date: Not reported
Activity Group: Compliance Monitoring

Map ID
Direction
Distance
Elevation

MAP FINDINGS

Site

Database(s)

EDR ID Number
EPA ID Number

ORLANDO PAVING COMPANY (Continued)

1015758962

Activity Type: Inspection/Evaluation
Activity Status: Not reported

Region Code: 04
Programmatic ID: AIR FL0000001209500031
Facility Registry ID: 110001758893
Air Operating Status Code: OPR
Default Air Classification Code: SMI
Air Program: State Implementation Plan for National Primary and Secondary Ambient Air Quality Standards
Activity Date: 1999-03-30 00:00:00
Activity Status Date: Not reported
Activity Group: Compliance Monitoring
Activity Type: Inspection/Evaluation
Activity Status: Not reported

Region Code: 04
Programmatic ID: AIR FL0000001209500031
Facility Registry ID: 110001758893
Air Operating Status Code: OPR
Default Air Classification Code: SMI
Air Program: State Implementation Plan for National Primary and Secondary Ambient Air Quality Standards
Activity Date: 2000-05-25 00:00:00
Activity Status Date: Not reported
Activity Group: Compliance Monitoring
Activity Type: Inspection/Evaluation
Activity Status: Not reported

Region Code: 04
Programmatic ID: AIR FL0000001209500031
Facility Registry ID: 110001758893
Air Operating Status Code: OPR
Default Air Classification Code: SMI
Air Program: State Implementation Plan for National Primary and Secondary Ambient Air Quality Standards
Activity Date: 2001-08-17 00:00:00
Activity Status Date: Not reported
Activity Group: Compliance Monitoring
Activity Type: Inspection/Evaluation
Activity Status: Not reported

Region Code: 04
Programmatic ID: AIR FL0000001209500031
Facility Registry ID: 110001758893
Air Operating Status Code: OPR
Default Air Classification Code: SMI
Air Program: State Implementation Plan for National Primary and Secondary Ambient Air Quality Standards
Activity Date: 2002-03-26 00:00:00
Activity Status Date: Not reported
Activity Group: Compliance Monitoring
Activity Type: Inspection/Evaluation
Activity Status: Not reported

Region Code: 04
Programmatic ID: AIR FL0000001209500031
Facility Registry ID: 110001758893
Air Operating Status Code: OPR
Default Air Classification Code: SMI
Air Program: State Implementation Plan for National Primary and Secondary Ambient Air Quality Standards

Map ID
Direction
Distance
Elevation

MAP FINDINGS

Site

Database(s)

EDR ID Number
EPA ID Number

ORLANDO PAVING COMPANY (Continued)

1015758962

Activity Date: 2002-08-29 00:00:00
Activity Status Date: Not reported
Activity Group: Compliance Monitoring
Activity Type: Inspection/Evaluation
Activity Status: Not reported

Region Code: 04
Programmatic ID: AIR FL0000001209500031
Facility Registry ID: 110001758893
Air Operating Status Code: OPR
Default Air Classification Code: SMI
Air Program: State Implementation Plan for National Primary and Secondary Ambient Air Quality Standards
Activity Date: 2002-09-18 00:00:00
Activity Status Date: Not reported
Activity Group: Compliance Monitoring
Activity Type: Inspection/Evaluation
Activity Status: Not reported

Region Code: 04
Programmatic ID: AIR FL0000001209500031
Facility Registry ID: 110001758893
Air Operating Status Code: OPR
Default Air Classification Code: SMI
Air Program: State Implementation Plan for National Primary and Secondary Ambient Air Quality Standards
Activity Date: 2003-04-22 00:00:00
Activity Status Date: Not reported
Activity Group: Compliance Monitoring
Activity Type: Inspection/Evaluation
Activity Status: Not reported

Region Code: 04
Programmatic ID: AIR FL0000001209500031
Facility Registry ID: 110001758893
Air Operating Status Code: OPR
Default Air Classification Code: SMI
Air Program: State Implementation Plan for National Primary and Secondary Ambient Air Quality Standards
Activity Date: 2003-07-31 00:00:00
Activity Status Date: Not reported
Activity Group: Compliance Monitoring
Activity Type: Inspection/Evaluation
Activity Status: Not reported

Region Code: 04
Programmatic ID: AIR FL0000001209500031
Facility Registry ID: 110001758893
Air Operating Status Code: OPR
Default Air Classification Code: SMI
Air Program: State Implementation Plan for National Primary and Secondary Ambient Air Quality Standards
Activity Date: 2003-08-25 00:00:00
Activity Status Date: Not reported
Activity Group: Compliance Monitoring
Activity Type: Inspection/Evaluation
Activity Status: Not reported

Region Code: 04
Programmatic ID: AIR FL0000001209500031
Facility Registry ID: 110001758893

Map ID
Direction
Distance
Elevation

MAP FINDINGS

Site

Database(s)

EDR ID Number
EPA ID Number

ORLANDO PAVING COMPANY (Continued)

1015758962

Air Operating Status Code: OPR
Default Air Classification Code: SMI
Air Program: State Implementation Plan for National Primary and Secondary Ambient Air Quality Standards
Activity Date: 2003-09-29 00:00:00
Activity Status Date: Not reported
Activity Group: Compliance Monitoring
Activity Type: Inspection/Evaluation
Activity Status: Not reported

Region Code: 04
Programmatic ID: AIR FL0000001209500031
Facility Registry ID: 110001758893
Air Operating Status Code: OPR
Default Air Classification Code: SMI
Air Program: State Implementation Plan for National Primary and Secondary Ambient Air Quality Standards
Activity Date: 2004-03-19 00:00:00
Activity Status Date: Not reported
Activity Group: Compliance Monitoring
Activity Type: Inspection/Evaluation
Activity Status: Not reported

Region Code: 04
Programmatic ID: AIR FL0000001209500031
Facility Registry ID: 110001758893
Air Operating Status Code: OPR
Default Air Classification Code: SMI
Air Program: State Implementation Plan for National Primary and Secondary Ambient Air Quality Standards
Activity Date: 2004-08-31 00:00:00
Activity Status Date: Not reported
Activity Group: Compliance Monitoring
Activity Type: Inspection/Evaluation
Activity Status: Not reported

Region Code: 04
Programmatic ID: AIR FL0000001209500031
Facility Registry ID: 110001758893
Air Operating Status Code: OPR
Default Air Classification Code: SMI
Air Program: State Implementation Plan for National Primary and Secondary Ambient Air Quality Standards
Activity Date: 2004-09-16 00:00:00
Activity Status Date: Not reported
Activity Group: Compliance Monitoring
Activity Type: Inspection/Evaluation
Activity Status: Not reported

Region Code: 04
Programmatic ID: AIR FL0000001209500031
Facility Registry ID: 110001758893
Air Operating Status Code: OPR
Default Air Classification Code: SMI
Air Program: State Implementation Plan for National Primary and Secondary Ambient Air Quality Standards
Activity Date: 2004-10-06 00:00:00
Activity Status Date: Not reported
Activity Group: Compliance Monitoring
Activity Type: Inspection/Evaluation
Activity Status: Not reported

Map ID
Direction
Distance
Elevation

MAP FINDINGS

Site

Database(s)

EDR ID Number
EPA ID Number

ORLANDO PAVING COMPANY (Continued)

1015758962

Region Code: 04
Programmatic ID: AIR FL0000001209500031
Facility Registry ID: 110001758893
Air Operating Status Code: OPR
Default Air Classification Code: SMI
Air Program: State Implementation Plan for National Primary and Secondary Ambient Air Quality Standards
Activity Date: 2005-09-27 00:00:00
Activity Status Date: Not reported
Activity Group: Compliance Monitoring
Activity Type: Inspection/Evaluation
Activity Status: Not reported

Region Code: 04
Programmatic ID: AIR FL0000001209500031
Facility Registry ID: 110001758893
Air Operating Status Code: OPR
Default Air Classification Code: SMI
Air Program: State Implementation Plan for National Primary and Secondary Ambient Air Quality Standards
Activity Date: 2005-09-28 00:00:00
Activity Status Date: Not reported
Activity Group: Compliance Monitoring
Activity Type: Inspection/Evaluation
Activity Status: Not reported

Region Code: 04
Programmatic ID: AIR FL0000001209500031
Facility Registry ID: 110001758893
Air Operating Status Code: OPR
Default Air Classification Code: SMI
Air Program: State Implementation Plan for National Primary and Secondary Ambient Air Quality Standards
Activity Date: 2005-10-20 00:00:00
Activity Status Date: Not reported
Activity Group: Compliance Monitoring
Activity Type: Inspection/Evaluation
Activity Status: Not reported

Region Code: 04
Programmatic ID: AIR FL0000001209500031
Facility Registry ID: 110001758893
Air Operating Status Code: OPR
Default Air Classification Code: SMI
Air Program: State Implementation Plan for National Primary and Secondary Ambient Air Quality Standards
Activity Date: 2006-03-21 00:00:00
Activity Status Date: Not reported
Activity Group: Compliance Monitoring
Activity Type: Inspection/Evaluation
Activity Status: Not reported

Region Code: 04
Programmatic ID: AIR FL0000001209500031
Facility Registry ID: 110001758893
Air Operating Status Code: OPR
Default Air Classification Code: SMI
Air Program: State Implementation Plan for National Primary and Secondary Ambient Air Quality Standards
Activity Date: 2006-09-21 00:00:00
Activity Status Date: Not reported
Activity Group: Compliance Monitoring

Map ID
Direction
Distance
Elevation

MAP FINDINGS

Site

Database(s)

EDR ID Number
EPA ID Number

ORLANDO PAVING COMPANY (Continued)

1015758962

Activity Type: Inspection/Evaluation
Activity Status: Not reported

Region Code: 04
Programmatic ID: AIR FL0000001209500031
Facility Registry ID: 110001758893
Air Operating Status Code: OPR
Default Air Classification Code: SMI
Air Program: State Implementation Plan for National Primary and Secondary Ambient Air Quality Standards
Activity Date: 2006-10-05 00:00:00
Activity Status Date: Not reported
Activity Group: Compliance Monitoring
Activity Type: Inspection/Evaluation
Activity Status: Not reported

Region Code: 04
Programmatic ID: AIR FL0000001209500031
Facility Registry ID: 110001758893
Air Operating Status Code: OPR
Default Air Classification Code: SMI
Air Program: State Implementation Plan for National Primary and Secondary Ambient Air Quality Standards
Activity Date: 2007-02-21 00:00:00
Activity Status Date: Not reported
Activity Group: Compliance Monitoring
Activity Type: Inspection/Evaluation
Activity Status: Not reported

Region Code: 04
Programmatic ID: AIR FL0000001209500031
Facility Registry ID: 110001758893
Air Operating Status Code: OPR
Default Air Classification Code: SMI
Air Program: State Implementation Plan for National Primary and Secondary Ambient Air Quality Standards
Activity Date: 2007-09-18 00:00:00
Activity Status Date: Not reported
Activity Group: Compliance Monitoring
Activity Type: Inspection/Evaluation
Activity Status: Not reported

Region Code: 04
Programmatic ID: AIR FL0000001209500031
Facility Registry ID: 110001758893
Air Operating Status Code: OPR
Default Air Classification Code: SMI
Air Program: State Implementation Plan for National Primary and Secondary Ambient Air Quality Standards
Activity Date: 2007-10-12 00:00:00
Activity Status Date: Not reported
Activity Group: Compliance Monitoring
Activity Type: Inspection/Evaluation
Activity Status: Not reported

Region Code: 04
Programmatic ID: AIR FL0000001209500031
Facility Registry ID: 110001758893
Air Operating Status Code: OPR
Default Air Classification Code: SMI
Air Program: State Implementation Plan for National Primary and Secondary Ambient Air Quality Standards

Map ID
Direction
Distance
Elevation

MAP FINDINGS

Site

Database(s)

EDR ID Number
EPA ID Number

ORLANDO PAVING COMPANY (Continued)

1015758962

Activity Date: 2008-03-25 00:00:00
Activity Status Date: Not reported
Activity Group: Compliance Monitoring
Activity Type: Inspection/Evaluation
Activity Status: Not reported

Region Code: 04
Programmatic ID: AIR FL0000001209500031
Facility Registry ID: 110001758893
Air Operating Status Code: OPR
Default Air Classification Code: SMI
Air Program: State Implementation Plan for National Primary and Secondary Ambient Air Quality Standards
Activity Date: 2008-09-23 00:00:00
Activity Status Date: Not reported
Activity Group: Compliance Monitoring
Activity Type: Inspection/Evaluation
Activity Status: Not reported

Region Code: 04
Programmatic ID: AIR FL0000001209500031
Facility Registry ID: 110001758893
Air Operating Status Code: OPR
Default Air Classification Code: SMI
Air Program: State Implementation Plan for National Primary and Secondary Ambient Air Quality Standards
Activity Date: 2008-10-10 00:00:00
Activity Status Date: Not reported
Activity Group: Compliance Monitoring
Activity Type: Inspection/Evaluation
Activity Status: Not reported

Region Code: 04
Programmatic ID: AIR FL0000001209500031
Facility Registry ID: 110001758893
Air Operating Status Code: OPR
Default Air Classification Code: SMI
Air Program: State Implementation Plan for National Primary and Secondary Ambient Air Quality Standards
Activity Date: 2009-03-03 00:00:00
Activity Status Date: Not reported
Activity Group: Compliance Monitoring
Activity Type: Inspection/Evaluation
Activity Status: Not reported

Region Code: 04
Programmatic ID: AIR FL0000001209500031
Facility Registry ID: 110001758893
Air Operating Status Code: OPR
Default Air Classification Code: SMI
Air Program: State Implementation Plan for National Primary and Secondary Ambient Air Quality Standards
Activity Date: 2009-09-22 00:00:00
Activity Status Date: Not reported
Activity Group: Compliance Monitoring
Activity Type: Inspection/Evaluation
Activity Status: Not reported

Region Code: 04
Programmatic ID: AIR FL0000001209500031
Facility Registry ID: 110001758893

Map ID
Direction
Distance
Elevation

MAP FINDINGS

Site

Database(s)

EDR ID Number
EPA ID Number

ORLANDO PAVING COMPANY (Continued)

1015758962

Air Operating Status Code: OPR
Default Air Classification Code: SMI
Air Program: State Implementation Plan for National Primary and Secondary Ambient Air Quality Standards
Activity Date: 2009-10-12 00:00:00
Activity Status Date: Not reported
Activity Group: Compliance Monitoring
Activity Type: Inspection/Evaluation
Activity Status: Not reported

Region Code: 04
Programmatic ID: AIR FL0000001209500031
Facility Registry ID: 110001758893
Air Operating Status Code: OPR
Default Air Classification Code: SMI
Air Program: State Implementation Plan for National Primary and Secondary Ambient Air Quality Standards
Activity Date: 2010-04-22 00:00:00
Activity Status Date: Not reported
Activity Group: Compliance Monitoring
Activity Type: Inspection/Evaluation
Activity Status: Not reported

Region Code: 04
Programmatic ID: AIR FL0000001209500031
Facility Registry ID: 110001758893
Air Operating Status Code: OPR
Default Air Classification Code: SMI
Air Program: State Implementation Plan for National Primary and Secondary Ambient Air Quality Standards
Activity Date: 2010-09-13 00:00:00
Activity Status Date: Not reported
Activity Group: Compliance Monitoring
Activity Type: Inspection/Evaluation
Activity Status: Not reported

Region Code: 04
Programmatic ID: AIR FL0000001209500031
Facility Registry ID: 110001758893
Air Operating Status Code: OPR
Default Air Classification Code: SMI
Air Program: State Implementation Plan for National Primary and Secondary Ambient Air Quality Standards
Activity Date: 2011-04-20 00:00:00
Activity Status Date: Not reported
Activity Group: Compliance Monitoring
Activity Type: Inspection/Evaluation
Activity Status: Not reported

Region Code: 04
Programmatic ID: AIR FL0000001209500031
Facility Registry ID: 110001758893
Air Operating Status Code: OPR
Default Air Classification Code: SMI
Air Program: State Implementation Plan for National Primary and Secondary Ambient Air Quality Standards
Activity Date: 2011-09-20 00:00:00
Activity Status Date: Not reported
Activity Group: Compliance Monitoring
Activity Type: Inspection/Evaluation
Activity Status: Not reported

Map ID
Direction
Distance
Elevation

MAP FINDINGS

Site

Database(s)

EDR ID Number
EPA ID Number

ORLANDO PAVING COMPANY (Continued)

1015758962

Region Code: 04
Programmatic ID: AIR FL0000001209500031
Facility Registry ID: 110001758893
Air Operating Status Code: OPR
Default Air Classification Code: SMI
Air Program: State Implementation Plan for National Primary and Secondary Ambient Air Quality Standards
Activity Date: 2012-04-17 00:00:00
Activity Status Date: Not reported
Activity Group: Compliance Monitoring
Activity Type: Inspection/Evaluation
Activity Status: Not reported

Region Code: 04
Programmatic ID: AIR FL0000001209500031
Facility Registry ID: 110001758893
Air Operating Status Code: OPR
Default Air Classification Code: SMI
Air Program: State Implementation Plan for National Primary and Secondary Ambient Air Quality Standards
Activity Date: 2012-05-03 00:00:00
Activity Status Date: Not reported
Activity Group: Compliance Monitoring
Activity Type: Inspection/Evaluation
Activity Status: Not reported

Region Code: 04
Programmatic ID: AIR FL0000001209500031
Facility Registry ID: 110001758893
Air Operating Status Code: OPR
Default Air Classification Code: SMI
Air Program: State Implementation Plan for National Primary and Secondary Ambient Air Quality Standards
Activity Date: 2013-01-23 00:00:00
Activity Status Date: Not reported
Activity Group: Compliance Monitoring
Activity Type: Inspection/Evaluation
Activity Status: Not reported

Region Code: 04
Programmatic ID: AIR FL0000001209500031
Facility Registry ID: 110001758893
Air Operating Status Code: OPR
Default Air Classification Code: SMI
Air Program: State Implementation Plan for National Primary and Secondary Ambient Air Quality Standards
Activity Date: 2013-04-12 00:00:00
Activity Status Date: Not reported
Activity Group: Compliance Monitoring
Activity Type: Inspection/Evaluation
Activity Status: Not reported

Region Code: 04
Programmatic ID: AIR FL0000001209500031
Facility Registry ID: 110001758893
Air Operating Status Code: OPR
Default Air Classification Code: SMI
Air Program: State Implementation Plan for National Primary and Secondary Ambient Air Quality Standards
Activity Date: 2013-09-10 00:00:00
Activity Status Date: Not reported
Activity Group: Compliance Monitoring

Map ID
Direction
Distance
Elevation

MAP FINDINGS

Site

Database(s)

EDR ID Number
EPA ID Number

ORLANDO PAVING COMPANY (Continued)

1015758962

Activity Type: Inspection/Evaluation
Activity Status: Not reported

Region Code: 04
Programmatic ID: AIR FL0000001209500031
Facility Registry ID: 110001758893
Air Operating Status Code: OPR
Default Air Classification Code: SMI
Air Program: State Implementation Plan for National Primary and Secondary Ambient Air Quality Standards
Activity Date: 2014-04-25 00:00:00
Activity Status Date: Not reported
Activity Group: Compliance Monitoring
Activity Type: Inspection/Evaluation
Activity Status: Not reported

Region Code: 04
Programmatic ID: AIR FL0000001209500031
Facility Registry ID: 110001758893
Air Operating Status Code: OPR
Default Air Classification Code: SMI
Air Program: State Implementation Plan for National Primary and Secondary Ambient Air Quality Standards
Activity Date: 2014-05-16 00:00:00
Activity Status Date: Not reported
Activity Group: Compliance Monitoring
Activity Type: Inspection/Evaluation
Activity Status: Not reported

Region Code: 04
Programmatic ID: AIR FL0000001209500031
Facility Registry ID: 110001758893
Air Operating Status Code: OPR
Default Air Classification Code: SMI
Air Program: State Implementation Plan for National Primary and Secondary Ambient Air Quality Standards
Activity Date: 2014-05-22 00:00:00
Activity Status Date: Not reported
Activity Group: Compliance Monitoring
Activity Type: Inspection/Evaluation
Activity Status: Not reported

Region Code: 04
Programmatic ID: AIR FL0000001209500031
Facility Registry ID: 110001758893
Air Operating Status Code: OPR
Default Air Classification Code: SMI
Air Program: State Implementation Plan for National Primary and Secondary Ambient Air Quality Standards
Activity Date: 1993-10-04 00:00:00
Activity Status Date: 1993-10-04 00:00:00
Activity Group: Enforcement Action
Activity Type: Administrative - Formal
Activity Status: Final Order Issued

FINDS:

Registry ID: 110001758893

Environmental Interest/Information System

Map ID
Direction
Distance
Elevation

MAP FINDINGS

Site

Database(s)

EDR ID Number
EPA ID Number

ORLANDO PAVING COMPANY (Continued)

1015758962

AFS (Aerometric Information Retrieval System (AIRS) Facility Subsystem) replaces the former Compliance Data System (CDS), the National Emission Data System (NEDS), and the Storage and Retrieval of Aerometric Data (SAROAD). AIRS is the national repository for information concerning airborne pollution in the United States. AFS is used to track emissions and compliance data from industrial plants. AFS data are utilized by states to prepare State Implementation Plans to comply with regulatory programs and by EPA as an input for the estimation of total national emissions. AFS is undergoing a major redesign to support facility operating permits required under Title V of the Clean Air Act.

AIR SYNTHETIC MINOR

US National Pollutant Discharge Elimination System (NPDES) module of the Compliance Information System (ICIS) tracks surface water permits issued under the Clean Water Act. Under NPDES, all facilities that discharge pollutants from any point source into waters of the United States are required to obtain a permit. The permit will likely contain limits on what can be discharged, impose monitoring and reporting requirements, and include other provisions to ensure that the discharge does not adversely affect water quality.

Florida Environmental System Today Application (FIESTA) Data Maintenance (FDM) system maintains entity, environmental interest and affiliation data for the State of Florida.

[Click this hyperlink](#) while viewing on your computer to access additional FINDS: detail in the EDR Site Report.

ECHO:

Envid: 1015758962
Registry ID: Not reported
DFR URL: <http://echo.epa.gov/detailed-facility-report?fid=FL0000001277700031>

Envid: 1015758962
Registry ID: 110001758893
DFR URL: <http://echo.epa.gov/detailed-facility-report?fid=110001758893>

GF1212 **ORLANDO PAVING CO**
SSE **8501 FLORIDA ROCK RD**
1/4-1/2 **ORLANDO, FL 32824**
0.348 mi.
1837 ft. **Site 7 of 8 in cluster GF**

FL AST **U003107865**
N/A

Actual: **AST:**
95 ft. **Name:** ORLANDO PAVING CO
Focus Map: **Address:** 8501 FLORIDA ROCK RD
6 **Facility ID:** 8521726
Facility Status: OPEN
Type Description: Fuel user/Non-retail
Facility Phone: 3058552154
DEP Contractor Own: P
Region: STATE
Positioning Method: UNVR
Lat/Long (dms): 28 24 25 / 81 22 38

Map ID
Direction
Distance
Elevation

MAP FINDINGS

Site

Database(s)

EDR ID Number
EPA ID Number

ORLANDO PAVING CO (Continued)

U003107865

Owner:

Owner Id: 15963
Owner Name: ORLANDO PAVING CO
Owner Address: PO BOX 547186
Owner Address 2: DIV OF HUBBARD CONSTRUCTION CO
Owner City,St,Zip: ORLANDO, FL 32854
Owner Contact: C J POTTS
Owner Phone: 4075789779

Tank Id: 1
Status: Removed
Status Date: 6/30/1990
Install Date: Not reported
Substance: Fuel oil-on site heat
Content Description: Fuel Oil - Onsite Heat
Gallons: 8000
Tank Location: ABOVEGROUND

Tank Id: 2
Status: Removed
Status Date: 12/1/1993
Install Date: 7/1/1990
Substance: Misc. petrol-based product
Content Description: Misc Petrol-Based Product
Gallons: 10000
Tank Location: ABOVEGROUND

Tank Id: 3
Status: In service
Status Date: 1/1/1994
Install Date: 1/1/1994
Substance: Fuel oil-on site heat
Content Description: Fuel Oil - Onsite Heat
Gallons: 8000
Tank Location: ABOVEGROUND

Tank Id: 4
Status: In service
Status Date: 1/1/1994
Install Date: 1/1/1994
Substance: Fuel oil-on site heat
Content Description: Fuel Oil - Onsite Heat
Gallons: 8000
Tank Location: ABOVEGROUND

Tank Id: 5
Status: In service
Status Date: 1/1/1994
Install Date: 1/1/1994
Substance: Z
Content Description: Other Non Regulated
Gallons: 30000
Tank Location: ABOVEGROUND

Tank Id: 6
Status: In service
Status Date: 1/1/1994

Map ID
Direction
Distance
Elevation

MAP FINDINGS

Site

Database(s)

EDR ID Number
EPA ID Number

ORLANDO PAVING CO (Continued)

U003107865

Install Date: 1/1/1994
Substance: Z
Content Description: Other Non Regulated
Gallons: 30000
Tank Location: ABOVEGROUND

Tank Id: 7
Status: In service
Status Date: 1/1/1994
Install Date: 1/1/1994
Substance: Z
Content Description: Other Non Regulated
Gallons: 1000
Tank Location: ABOVEGROUND

Tank Id: 8
Status: In service
Status Date: 1/1/1994
Install Date: 1/1/1994
Substance: Z
Content Description: Other Non Regulated
Gallons: 15000
Tank Location: ABOVEGROUND

Tank Id: 9
Status: In service
Status Date: 1/1/1994
Install Date: 1/1/1994
Substance: Z
Content Description: Other Non Regulated
Gallons: 1000
Tank Location: ABOVEGROUND

Tank Id: 10
Status: In service
Status Date: 1/1/1994
Install Date: 1/1/1994
Substance: Z
Content Description: Other Non Regulated
Gallons: 8000
Tank Location: ABOVEGROUND

[Click here for Florida Oculus:](#)

GF1213 MULLINIKS CONSTRUCTION COMPANY, INC.
SSE 8501 FLORIDA ROCK ROAD
1/4-1/2 ORLANDO, FL 32778
0.348 mi.
1837 ft. Site 8 of 8 in cluster GF

FINDS 1012086549
ECHO N/A

Actual:
95 ft.

FINDS:

Focus Map:
6

Registry ID: 110038670284

Environmental Interest/Information System
AFS (Aerometric Information Retrieval System (AIRS) Facility
Subsystem) replaces the former Compliance Data System (CDS), the

Map ID
Direction
Distance
Elevation

MAP FINDINGS

Site

Database(s)

EDR ID Number
EPA ID Number

MULLINIKS CONSTRUCTION COMPANY, INC. (Continued)

1012086549

National Emission Data System (NEDS), and the Storage and Retrieval of Aerometric Data (SAROAD). AIRS is the national repository for information concerning airborne pollution in the United States. AFS is used to track emissions and compliance data from industrial plants. AFS data are utilized by states to prepare State Implementation Plans to comply with regulatory programs and by EPA as an input for the estimation of total national emissions. AFS is undergoing a major redesign to support facility operating permits required under Title V of the Clean Air Act.

AIR MINOR

[Click this hyperlink](#) while viewing on your computer to access additional FINDS: detail in the EDR Site Report.

ECHO:

Envid: 1012086549
Registry ID: 110038670284
DFR URL: <http://echo.epa.gov/detailed-facility-report?fid=110038670284>

GJ1214
East
1/4-1/2
0.353 mi.
1864 ft.

ON-SITE FUEL SERVICE, INC
387 W TAFT-VINELAND RD
ORLANDO, FL 32824

FINDS 1015828454
ECHO N/A

Site 2 of 12 in cluster GJ

Actual:
89 ft.

FINDS:

Focus Map:
6

Registry ID: 110044885997

Environmental Interest/Information System

US National Pollutant Discharge Elimination System (NPDES) module of the Compliance Information System (ICIS) tracks surface water permits issued under the Clean Water Act. Under NPDES, all facilities that discharge pollutants from any point source into waters of the United States are required to obtain a permit. The permit will likely contain limits on what can be discharged, impose monitoring and reporting requirements, and include other provisions to ensure that the discharge does not adversely affect water quality.

[Click this hyperlink](#) while viewing on your computer to access additional FINDS: detail in the EDR Site Report.

ECHO:

Envid: 1015828454
Registry ID: 110044885997
DFR URL: <http://echo.epa.gov/detailed-facility-report?fid=110044885997>

MAP FINDINGS

Map ID
 Direction
 Distance
 Elevation

Site

Database(s)

EDR ID Number
 EPA ID Number

GJ1215 ON SITE
East 387 W TAFT VINELAND RD
1/4-1/2 ORLANDO, FL 32824
0.353 mi.
1864 ft. Site 3 of 12 in cluster GJ

EDR Hist Auto 1020731537
N/A

Actual: EDR Hist Auto
89 ft.

Focus Map:
6

Year: Name:
 2007 SHELL FUELING SERVICES
 2008 SHELL FUELING SERVICES
 2008 ON SITE
 2009 ON SITE
 2010 ON SITE
 2011 ON SITE
 2012 ON SITE
 2013 ON SITE
 2014 ON SITE

Type:
 Gasoline Service Stations
 Gasoline Service Stations
 General Automotive Repair Shops, NEC
 General Automotive Repair Shops, NEC
 General Automotive Repair Shops, NEC
 General Automotive Repair Shops, NEC
 General Automotive Repair Shops, NEC
 General Automotive Repair Shops, NEC
 General Automotive Repair Shops, NEC
 General Automotive Repair Shops, NEC

GJ1216 DIESEL DIRECT, INC.
East 387 WEST TAFT-VINELAND RD
1/4-1/2 ORLANDO, FL 32824
0.353 mi.
1864 ft. Site 4 of 12 in cluster GJ

FL TIER 2 S111310680
FL NPDES N/A

Actual:
89 ft.

TIER 2:

Focus Map:
6

Name: DIESEL DIRECT, INC.
 Address: 387 WEST TAFT-VINELAND RD
 City,State,Zip: ORLANDO, FL 32824

Year: 2018
 Facility Id: 6438123
 Active Date: Not reported
 Inactive Date: Not reported
 Sale Pending: Not reported
 Original Date: Not reported
 PLOT Source: Not reported
 Latitude: Not reported
 Longitude: Not reported
 LEPC District: Not reported
 Counties: Not reported
 SERC: Not reported
 Program Level: Not reported
 PRIME: Not reported
 SIC Code: Not reported
 SIC Code 2: Not reported
 NAICS Code: 447190
 Last Modified Date: 04/11/2019
 First Submit Date: 04/11/2019
 Data Submitted By: Thomas Holladay
 Company Name: Diesel Direct, Inc.
 Comments: Not reported

Contact:

Contact ID: Not reported
 Year: 2018
 Facility Id: 6438123
 Contact Type: Owner / Operator
 Contact Name: William McNamara
 Contact Title: Not reported

Map ID
Direction
Distance
Elevation

MAP FINDINGS

Site

Database(s)

EDR ID Number
EPA ID Number

DIESEL DIRECT, INC. (Continued)

S111310680

Contact Phone: Not reported
Contact 24Hr Phone: Not reported
Contact Telephone 2: Not reported
Contact Telephone 3: Not reported
Contact Telephone 4: Not reported
Contact Telephone 5: Not reported
Contact Telephone 6: Not reported
Contact Email: bill.manamara@dieseldirect.com

Contact ID: Not reported
Year: 2018
Facility Id: 6438123
Contact Type: Owner / Operator
Contact Name: William McNamara
Contact Title: Not reported
Contact Phone: Not reported
Contact 24Hr Phone: Not reported
Contact Telephone 2: Not reported
Contact Telephone 3: Not reported
Contact Telephone 4: Not reported
Contact Telephone 5: Not reported
Contact Telephone 6: Not reported
Contact Email: bill.manamara@dieseldirect.com

WASTEWATER:

Facility ID: FLR05H227
Facility Type: Multi-Sector Stormwater GP
Status: Active - Existing, permitted facility/site for which effluent, reclaimed water or wastewater residual discharge into the environment and/or monitoring is taking place.

District Office: TLST
NPDES Permitted Site: Not reported
Environmental Interest: Not reported
Owner Type: Private
Permit Capacity: Not reported
Party Name: Dave Sokoloski, PMTE
Company Name: Not reported
RP Address: 387 W Taft-Vineland Rd
RP Address 2: Not reported
RP City,Stat,Zip: Orlando FL 32824
Telephone: Not reported
Email: david@onsitefuelservice.com
Issue Date: 10/23/2011
Effective Date: 10/23/2011
Expiration Date: 10/22/2016
DOC Description: Generic Permit
Latitude Degrees: 28
Latitude Minutes: 25
Latitude Seconds: 18
Longitude Degrees: 81
Longitude Minutes: 22
Longitude Seconds: 58
Treatment: Not reported
Decode For Fstatus: Active

Map ID
Direction
Distance
Elevation

MAP FINDINGS

Site

Database(s) EDR ID Number
EPA ID Number

GJ1217 ON-SITE FUEL SERVICE INC
East 387 WEST TAFT VINELAND ROAD
1/4-1/2 ORLAND, FL 32824
0.353 mi.
1864 ft. Site 5 of 12 in cluster GJ

FL TIER 2 S113388105
N/A

Actual:
89 ft.

TIER 2:

Focus Map:
6

Name: ON-SITE FUEL SERVICE INC
Address: 387 WEST TAFT VINELAND ROAD
City,State,Zip: ORLAND, FL 32824

Year: 2012
Facility Id: 4123390
Active Date: Not reported
Inactive Date: Not reported
Sale Pending: Not reported
Original Date: Not reported
PLOT Source: Not reported
Latitude: 28.421537
Longitude: -81.382722
LEPC District: Not reported
Counties: Not reported
SERC: Not reported
Program Level: Not reported
PRIME: Not reported
SIC Code: Not reported
SIC Code 2: Not reported
NAICS Code: 454319
Last Modified Date: 03/28/2013
First Submit Date: 03/28/2013
Data Submitted By: Florida Division of Emergency Management
Company Name: ON-SITE FUEL SERVICE INCORPORATED
Comments: Not reported

Contact:

Contact ID: Not reported
Year: 2012
Facility Id: 4123390
Contact Type: Primary
Contact Name: On-Site Fuel Service, Inc
Contact Title: Not reported
Contact Phone: 601-353-4142
Contact 24Hr Phone: Not reported
Contact Telephone 2: Not reported
Contact Telephone 3: Not reported
Contact Telephone 4: Not reported
Contact Telephone 5: Not reported
Contact Telephone 6: Not reported
Contact Email: david@onsitefuelservice.com

Contact ID: Not reported
Year: 2012
Facility Id: 4123390
Contact Type: Additional 24 Hour Contact
Contact Name: David Quirin
Contact Title: Not reported
Contact Phone: Not reported
Contact 24Hr Phone: Not reported
Contact Telephone 2: Not reported
Contact Telephone 3: Not reported

Map ID
Direction
Distance
Elevation

MAP FINDINGS

Site

Database(s)

EDR ID Number
EPA ID Number

ON-SITE FUEL SERVICE INC (Continued)

S113388105

Contact Telephone 4: Not reported
Contact Telephone 5: Not reported
Contact Telephone 6: Not reported
Contact Email: david@onsitefuelservice.com

Contact ID: Not reported
Year: 2012
Facility Id: 4123390
Contact Type: Tier II Emergency 24 Hour Contact
Contact Name: David Sokoloski
Contact Title: Not reported
Contact Phone: Not reported
Contact 24Hr Phone: Not reported
Contact Telephone 2: Not reported
Contact Telephone 3: Not reported
Contact Telephone 4: Not reported
Contact Telephone 5: Not reported
Contact Telephone 6: Not reported
Contact Email: dsokoloski@onsitefuelservice.com

Contact ID: Not reported
Year: 2012
Facility Id: 4123390
Contact Type: Owner / Operator
Contact Name: On-Site Fuel Service, Inc
Contact Title: Not reported
Contact Phone: 601-353-4142
Contact 24Hr Phone: Not reported
Contact Telephone 2: Not reported
Contact Telephone 3: Not reported
Contact Telephone 4: Not reported
Contact Telephone 5: Not reported
Contact Telephone 6: Not reported
Contact Email: david@onsitefuelservice.com

Name: ON-SITE FUEL SERVICE INC
Address: 387 WEST TAFT VINELAND ROAD
City,State,Zip: ORLAND, FL 32824

Year: 2011
Facility Id: 3987130
Active Date: Not reported
Inactive Date: Not reported
Sale Pending: Not reported
Original Date: Not reported
PLOT Source: Not reported
Latitude: 28.421537
Longitude: -81.382722
LEPC District: Not reported
Counties: Not reported
SERC: Not reported
Program Level: Not reported
PRIME: Not reported
SIC Code: Not reported
SIC Code 2: Not reported

Map ID
Direction
Distance
Elevation

MAP FINDINGS

Site

Database(s)

EDR ID Number
EPA ID Number

ON-SITE FUEL SERVICE INC (Continued)

S113388105

NAICS Code: Not reported
Last Modified Date: 11/12/2012
First Submit Date: 11/09/2012
Data Submitted By: Florida Division of Emergency Management
Company Name: ON-SITE FUEL SERVICE INCORPORATED
Comments: Not reported

Contact:

Contact ID: Not reported
Year: 2011
Facility Id: 3987130
Contact Type: Tier II Emergency 24 Hour Contact
Contact Name: David Sokoloski
Contact Title: Not reported
Contact Phone: 4079477589
Contact 24Hr Phone: Not reported
Contact Telephone 2: Not reported
Contact Telephone 3: Not reported
Contact Telephone 4: Not reported
Contact Telephone 5: Not reported
Contact Telephone 6: Not reported
Contact Email: dsokoloski@onsitefuelservice.com

Contact ID: Not reported
Year: 2011
Facility Id: 3987130
Contact Type: Additional 24 Hour Contact
Contact Name: David Quirin
Contact Title: Not reported
Contact Phone: 6012383395
Contact 24Hr Phone: Not reported
Contact Telephone 2: Not reported
Contact Telephone 3: Not reported
Contact Telephone 4: Not reported
Contact Telephone 5: Not reported
Contact Telephone 6: Not reported
Contact Email: david@onsitefuelservice.com

GJ1218
East
1/4-1/2
0.353 mi.
1864 ft.

387 WEST TAFT VINELAND
ORLANDO, FL
Site 6 of 12 in cluster GJ

FL SPILLS S115055515
N/A

Actual:
89 ft.

SPILLS:

Focus Map:
6

OHMIT Incident Number: 50005
Incident Legacy: Not reported
On-Scene Response: Yes
Criminal Indicator: No
Hurricane Indicator: No
Incident Date: 11/21/2013
Incident Status: Closed
Incident Report Date: 11/21/2013
Pollutant: Diesel fuel
Pollutants Category: Petroleum

Map ID
Direction
Distance
Elevation

MAP FINDINGS

Site

Database(s)

EDR ID Number
EPA ID Number

(Continued)

S115055515

Substance Spilled: Diesel fuel
Amount Spilled (Gallons): 400
Pollutant - Unit Measure: gallon

Incident Party Name: Alpha-Omega Training & Compliance, Inc.
Description: Inland

Incident Party Name: Alpha-Omega Training & Compliance, Inc.
Description: Inland

Incident Party Name: Incident Management Solutions
Description: Inland

Incident Party Name: Incident Management Solutions
Description: Inland

Incident Party Name: NorthStar Fleet Services
Description: Inland

Incident Party Name: NorthStar Fleet Services
Description: Inland

Incident Party Name: On-Site Fuel Service
Description: Inland

Incident Party Name: On-Site Fuel Service
Description: Inland

Incident Party Name: On-Site Fuel Service
Description: Inland

Incident Party Name: On-Site Fuel Service
Description: Inland

Incident Party Name: On-Site Fuel Services, Inc.
Description: Inland

Incident Party Name: On-Site Fuel Services, Inc.
Description: Inland

Incident Party Name: On-Site Fuel Services, Inc.
Description: Inland

Incident Party Name: On-Site Fuel Services, Inc.
Description: Inland

Incident Party Name: On-Site Fuel Services, Inc.
Description: Inland

Incident Party Name: On-Site Fuel Services, Inc.
Description: Inland

Incident Party Name: On-Site Fuel Services, Inc.
Description: Inland

Incident Party Name: On-Site Fuel Services, Inc.
Description: Inland

Incident Party Name: On-Site Fuel Services, Inc.
Description: Inland

Incident Party Name: Petrotech Southeast, Inc.
Description: Inland

Incident Party Name: Petrotech Southeast, Inc.
Description: Inland

Map ID
Direction
Distance
Elevation

MAP FINDINGS

Site

Database(s)

EDR ID Number
EPA ID Number

(Continued)

S115055515

Incident Party Name: Southwest Florida Water Management District
Description: Inland

Incident Party Name: Southwest Florida Water Management District
Description: Inland

GJ1219 **ORLANDO**
East **387 W. TAFT VINELAND DR.**
1/4-1/2 **ORLANDO, FL 32824**
0.353 mi.
1864 ft. **Site 7 of 12 in cluster GJ**

FL TIER 2 **S116683917**
N/A

Actual:
89 ft.
Focus Map:
6

TIER 2:

Name: ORLANDO
Address: 387 W. TAFT VINELAND DR.
City,State,Zip: ORLANDO, FL 32824

Year: 2013
Facility Id: 4559605
Active Date: Not reported
Inactive Date: Not reported
Sale Pending: Not reported
Original Date: Not reported
PLOT Source: Not reported
Latitude: 28.4215351
Longitude: -81.38224170000001
LEPC District: Not reported
Counties: Not reported
SERC: Not reported
Program Level: Not reported
PRIME: Not reported
SIC Code: 5983
SIC Code 2: Not reported
NAICS Code: 454310
Last Modified Date: 02/26/2014
First Submit Date: 02/26/2014
Data Submitted By: Larry Rice-VP Operations and Safety
Company Name: On-Site Fuel Service
Comments: Not reported

Contact:

Contact ID: Not reported
Year: 2013
Facility Id: 4559605
Contact Type: Emergency Contact
Contact Name: Larry ON-SITE FUEL SERVICE, INC
Contact Title: Not reported
Contact Phone: 6012383397
Contact 24Hr Phone: Not reported
Contact Telephone 2: 8007534142
Contact Telephone 3: Not reported
Contact Telephone 4: Not reported
Contact Telephone 5: Not reported
Contact Telephone 6: Not reported
Contact Email: lrice@onsitefuelservice.com

Map ID
Direction
Distance
Elevation

MAP FINDINGS

Site

Database(s) EDR ID Number
EPA ID Number

GJ1220 **ON-SITE FUEL SERVICE, INC.**
East **387 WEST TAFT-VINELAND RD**
1/4-1/2 **ORLANDO, FL 32824**
0.353 mi.
1864 ft. **Site 8 of 12 in cluster GJ**

FL TIER 2 **S118240322**
N/A

Actual: TIER 2:
89 ft. Name: ON-SITE FUEL SERVICE, INC.
Focus Map: Address: 387 WEST TAFT-VINELAND RD
6 City,State,Zip: ORLANDO, FL 32824

Year: 2017
Facility Id: 6157999
Active Date: Not reported
Inactive Date: Not reported
Sale Pending: Not reported
Original Date: Not reported
PLOT Source: Not reported
Latitude: Not reported
Longitude: Not reported
LEPC District: Not reported
Counties: Not reported
SERC: Not reported
Program Level: Not reported
PRIME: Not reported
SIC Code: Not reported
SIC Code 2: Not reported
NAICS Code: 454310 454310 454310
Last Modified Date: 05/10/2018
First Submit Date: 05/10/2018
Data Submitted By: Thomas Holladay
Company Name: On-Site Fuel Service, Inc.
Comments: Not reported

Contact:
Contact ID: Not reported
Year: 2017
Facility Id: 6157999
Contact Type: Emergency Contact
Contact Name: Thomas Holladay
Contact Title: Not reported
Contact Phone: 601-353-4142
Contact 24Hr Phone: Not reported
Contact Telephone 2: 407-466-7665
Contact Telephone 3: 601-353-4142
Contact Telephone 4: 601-497-2275
Contact Telephone 5: 601-353-4142
Contact Telephone 6: 616-843-1220
Contact Email: tholladay@ofsfuel.com

Name: ON-SITE FUEL SERVICE, INC.
Address: 387 WEST TAFT-VINELAND RD
City,State,Zip: ORLANDO, FL 32824

Year: 2016
Facility Id: 5865987
Active Date: Not reported
Inactive Date: Not reported

Map ID
Direction
Distance
Elevation

MAP FINDINGS

Site

Database(s)

EDR ID Number
EPA ID Number

ON-SITE FUEL SERVICE, INC. (Continued)

S118240322

Sale Pending: Not reported
Original Date: Not reported
PLOT Source: Not reported
Latitude: Not reported
Longitude: Not reported
LEPC District: Not reported
Counties: Not reported
SERC: Not reported
Program Level: Not reported
PRIME: Not reported
SIC Code: Not reported
SIC Code 2: Not reported
NAICS Code: 454310 454310
Last Modified Date: 04/03/2017
First Submit Date: 04/03/2017
Data Submitted By: Pam Welborn
Company Name: On-Site Fuel Service, Inc.
Comments: Not reported

Contact:
Contact ID: Not reported
Year: 2016
Facility Id: 5865987
Contact Type: Emergency Contact
Contact Name: Tony Velez
Contact Title: Not reported
Contact Phone: 601-353-4142
Contact 24Hr Phone: Not reported
Contact Telephone 2: Not reported
Contact Telephone 3: 601-353-4142
Contact Telephone 4: 601-497-2275
Contact Telephone 5: 601-353-4142
Contact Telephone 6: 616-843-1220
Contact Email: tvelez@onsitefuelservice.com

Name: ON-SITE FUEL SERVICE, INC.
Address: 387 WEST TAFT-VINELAND RD
City,State,Zip: ORLANDO, FL 32824

Year: 2015
Facility Id: 5374425
Active Date: Not reported
Inactive Date: Not reported
Sale Pending: Not reported
Original Date: Not reported
PLOT Source: Not reported
Latitude: 28.4
Longitude: -81.3
LEPC District: Not reported
Counties: Not reported
SERC: Not reported
Program Level: Not reported
PRIME: Not reported
SIC Code: Not reported
SIC Code 2: Not reported
NAICS Code: 454310454310

Map ID
Direction
Distance
Elevation

MAP FINDINGS

Site

Database(s)

EDR ID Number
EPA ID Number

ON-SITE FUEL SERVICE, INC. (Continued)

S118240322

Last Modified Date: 01/14/2016
First Submit Date: 01/14/2016
Data Submitted By: Pam Welborn
Company Name: On-Site Fuel Service, Inc.
Comments: Not reported

Contact:

Contact ID: Not reported
Year: 2015
Facility Id: 5374425
Contact Type: Emergency Contact
Contact Name: Thomas Holladay
Contact Title: Not reported
Contact Phone: 407-447-5368
Contact 24Hr Phone: Not reported
Contact Telephone 2: Not reported
Contact Telephone 3: 601-353-4142
Contact Telephone 4: 601-238-3397
Contact Telephone 5: 601-353-4142
Contact Telephone 6: 616-843-1220
Contact Email: tholladay@onsitefuelservice.com

Name: ON-SITE FUEL SERVICE, INC.
Address: 387 WEST TAFT-VINELAND RD
City,State,Zip: ORLANDO, FL 32824

Year: 2014
Facility Id: 5024645
Active Date: Not reported
Inactive Date: Not reported
Sale Pending: Not reported
Original Date: Not reported
PLOT Source: Not reported
Latitude: 28.4
Longitude: -81.3
LEPC District: Not reported
Counties: Not reported
SERC: Not reported
Program Level: Not reported
PRIME: Not reported
SIC Code: Not reported
SIC Code 2: Not reported
NAICS Code: 45431
Last Modified Date: 03/02/2015
First Submit Date: 03/02/2015
Data Submitted By: Pam Welborn
Company Name: On-Site Fuel Service, Inc.
Comments: Not reported

Contact:

Contact ID: Not reported
Year: 2014
Facility Id: 5024645
Contact Type: Emergency Contact
Contact Name: Thomas Holladay
Contact Title: Not reported

Map ID
Direction
Distance
Elevation

MAP FINDINGS

Site

Database(s)

EDR ID Number
EPA ID Number

ON-SITE FUEL SERVICE, INC. (Continued)

S118240322

Contact Phone: 407-447-5368
Contact 24Hr Phone: Not reported
Contact Telephone 2: Not reported
Contact Telephone 3: Not reported
Contact Telephone 4: Not reported
Contact Telephone 5: Not reported
Contact Telephone 6: Not reported
Contact Email: tholladay@onsitefuelservice.com

1221
East
1/4-1/2
0.354 mi.
1867 ft.

**STATE ROAD NO. 482
UNKNOWN
ORLANDO, FL 32809**

**FINDS 1012282007
ECHO N/A**

**Actual:
103 ft.**

FINDS:

**Focus Map:
2**

Registry ID: 110040324271

Environmental Interest/Information System

US National Pollutant Discharge Elimination System (NPDES) module of the Compliance Information System (ICIS) tracks surface water permits issued under the Clean Water Act. Under NPDES, all facilities that discharge pollutants from any point source into waters of the United States are required to obtain a permit. The permit will likely contain limits on what can be discharged, impose monitoring and reporting requirements, and include other provisions to ensure that the discharge does not adversely affect water quality.

[Click this hyperlink](#) while viewing on your computer to access additional FINDS: detail in the EDR Site Report.

ECHO:

Envid: 1012282007
Registry ID: 110040324271
DFR URL: <http://echo.epa.gov/detailed-facility-report?fid=110040324271>

1222
NW
1/4-1/2
0.354 mi.
1867 ft.

**2012 LAKE CRISTY DRIVE
ORLANDO, FL**

**FL SPILLS S105185208
N/A**

**Actual:
99 ft.**

SPILLS:

**Focus Map:
5**

OHMIT Incident Number: 18032
Incident Legacy: 99-01-3024
On-Scene Response: Yes
Criminal Indicator: No
Hurricane Indicator: No
Incident Date: 01/21/1999
Incident Status: Closed
Incident Report Date: Not reported

Map ID
Direction
Distance
Elevation

MAP FINDINGS

Site

Database(s)

EDR ID Number
EPA ID Number

GJ1223
East
1/4-1/2
0.355 mi.
1876 ft.

FLEETWOOD SYSTEMS
365 TAFT VINELAND RD
ORLANDO, FL 32824
Site 9 of 12 in cluster GJ

RCRA NonGen / NLR 1001404496
FINDS FLR000051193
ECHO

Actual:
89 ft.

RCRA NonGen / NLR:

Date form received by agency: 09/30/2010

Focus Map:
6

Facility name: FLEETWOOD SYSTEMS
Facility address: 365 TAFT VINELAND RD
ORLANDO, FL 32824

EPA ID: FLR000051193
Mailing address: TAFT VINELAND RD
ORLANDO, FL 32824

Contact: VALERIE MOORE
Contact address: TAFT VINELAND RD
ORLANDO, FL 32824

Contact country: US
Contact telephone: 407-855-0230

Contact email: Not reported

EPA Region: 04

Classification: Non-Generator

Description: Handler: Non-Generators do not presently generate hazardous waste

Owner/Operator Summary:

Owner/operator name: FLEETWOOD SYSTEMS
Owner/operator address: 365 TAFT VINELAND RD
ORLANDO, FL 32824

Owner/operator country: US

Owner/operator telephone: Not reported

Owner/operator email: Not reported

Owner/operator fax: Not reported

Owner/operator extension: Not reported

Legal status: Private

Owner/Operator Type: Owner

Owner/Op start date: 12/10/1998

Owner/Op end date: Not reported

Handler Activities Summary:

U.S. importer of hazardous waste: No

Mixed waste (haz. and radioactive): No

Recycler of hazardous waste: No

Transporter of hazardous waste: No

Treater, storer or disposer of HW: No

Underground injection activity: No

On-site burner exemption: No

Furnace exemption: No

Used oil fuel burner: No

Used oil processor: No

User oil refiner: No

Used oil fuel marketer to burner: No

Used oil Specification marketer: No

Used oil transfer facility: No

Used oil transporter: No

Historical Generators:

Date form received by agency: 12/10/1998

Site name: FLEETWOOD SYSTEMS

Map ID
Direction
Distance
Elevation

MAP FINDINGS

Site

Database(s)

EDR ID Number
EPA ID Number

FLEETWOOD SYSTEMS (Continued)

1001404496

Classification: Small Quantity Generator

Hazardous Waste Summary:

Waste code: D001
Waste name: IGNITABLE WASTE

Violation Status: No violations found

FINDS:

Registry ID: 110005653587

Environmental Interest/Information System

RCRAInfo is a national information system that supports the Resource Conservation and Recovery Act (RCRA) program through the tracking of events and activities related to facilities that generate, transport, and treat, store, or dispose of hazardous waste. RCRAInfo allows RCRA program staff to track the notification, permit, compliance, and corrective action activities required under RCRA.

Florida Environmental System Today Application (FIESTA) Data Maintenance (FDM) system maintains entity, environmental interest and affiliation data for the State of Florida.

[Click this hyperlink](#) while viewing on your computer to access additional FINDS: detail in the EDR Site Report.

ECHO:

Envid: 1001404496
Registry ID: 110005653587
DFR URL: <http://echo.epa.gov/detailed-facility-report?fid=110005653587>

GQ1224 **LONG & SCOTT FARMS INC**
NW **8600 W JONES AVE**
1/4-1/2 **ZELLWOOD, FL 32798**
0.356 mi.
1878 ft. **Site 1 of 3 in cluster GQ**

FL UST **U003110944**
FL AST **N/A**
FL Financial Assurance

Actual:
100 ft.

UST:

Focus Map:
5

Facility Id: 8513145
Facility Status: OPEN
Type Description: Agricultural
Facility Phone: 4073123559
Region: STATE
Positioning Method: AGPS
Lat/Long (dms): 28 26 35 / 81 24 9

Owner:

Owner Id: 13146
Owner Name: LONG & SCOTT FARMS
Owner Address: PO BOX 1228
Owner Address 2: Not reported
Owner City,St,Zip: ZELLWOOD, FL 32798
Owner Contact: HANK SCOTT
Owner Phone: 3523836900

LONG & SCOTT FARMS INC (Continued)

U003110944

Tank Info:

Name: LONG & SCOTT FARMS INC
Address: 8600 W JONES AVE
Tank Id: 1
Status: Deleted
Status Date: 10/1/1995
Install Date: 7/1/1985
Substance: Aviation gas
Content Description: Aviation Gas
Gallons: 10000
Vessel Indicator: TANK
Tank Location: UNDERGROUND
DEP Contractor: C

Name: LONG & SCOTT FARMS INC
Address: 8600 W JONES AVE
Tank Id: 4
Status: Removed
Status Date: 6/1/1997
Install Date: Not reported
Substance: Aviation gas
Content Description: Aviation Gas
Gallons: 1000
Vessel Indicator: TANK
Tank Location: UNDERGROUND
DEP Contractor: C

Name: LONG & SCOTT FARMS INC
Address: 8600 W JONES AVE
Tank Id: 6
Status: Removed
Status Date: 1/1/1999
Install Date: 7/1/1970
Substance: Unleaded gas
Content Description: Unleaded Gas
Gallons: 500
Vessel Indicator: TANK
Tank Location: UNDERGROUND
DEP Contractor: C

Name: LONG & SCOTT FARMS INC
Address: 8600 W JONES AVE
Tank Id: 7
Status: Removed
Status Date: 1/1/1999
Install Date: 7/1/1970
Substance: Unleaded gas
Content Description: Unleaded Gas
Gallons: 500
Vessel Indicator: TANK
Tank Location: UNDERGROUND
DEP Contractor: C

[Click here for Florida Oculus:](#)

Map ID
Direction
Distance
Elevation

MAP FINDINGS

Site

Database(s)

EDR ID Number
EPA ID Number

LONG & SCOTT FARMS INC (Continued)

U003110944

AST:

Name: LONG & SCOTT FARMS INC
Address: 8600 W JONES AVE
Facility ID: 8513145
Facility Status: OPEN
Type Description: Agricultural
Facility Phone: 4073123559
DEP Contractor Own: C
Region: STATE
Positioning Method: AGPS
Lat/Long (dms): 28 26 35 / 81 24 9

Owner:

Owner Id: 13146
Owner Name: LONG & SCOTT FARMS
Owner Address: PO BOX 1228
Owner Address 2: Not reported
Owner City,St,Zip: ZELLWOOD, FL 32798
Owner Contact: HANK SCOTT
Owner Phone: 3523836900

Tank Id: 8
Status: In service
Status Date: 2/1/1999
Install Date: 2/1/1999
Substance: Unleaded gas
Content Description: Unleaded Gas
Gallons: 500
Tank Location: ABOVEGROUND

Tank Id: 9
Status: In service
Status Date: 2/1/1999
Install Date: 2/1/1999
Substance: Unleaded gas
Content Description: Unleaded Gas
Gallons: 500
Tank Location: ABOVEGROUND

Tank Id: 2
Status: In service
Status Date: Not reported
Install Date: 7/1/1970
Substance: Vehicular diesel
Content Description: Vehicular Diesel
Gallons: 8000
Tank Location: ABOVEGROUND

Construction:

Tank Id: 2
Construction Category: Primary Construction
Construction Description: Steel

Tank Id: 2
Construction Category: Secondary Containment
Construction Description: AST containment

Map ID
Direction
Distance
Elevation

MAP FINDINGS

Site

Database(s)

EDR ID Number
EPA ID Number

LONG & SCOTT FARMS INC (Continued)

U003110944

Monitoring:

Tank ID: 2
Monitoring Description: Visual inspection of ASTs

Tank ID: 2
Monitoring Description: Visual inspect dispenser liners

Piping:

Tank ID: 2
Piping Category: Miscellaneous Attributes
Piping Description: Abv, no soil contact

Tank ID: 2
Piping Category: Primary Construction
Piping Description: Steel/galvanized metal

Tank ID: 2
Piping Category: Miscellaneous Attributes
Piping Description: Bulk product system

Tank Id: 3
Status: In service
Status Date: Not reported
Install Date: 7/1/1972
Substance: Vehicular diesel
Content Description: Vehicular Diesel
Gallons: 6000
Tank Location: ABOVEGROUND

Construction:

Tank Id: 3
Construction Category: Primary Construction
Construction Description: Steel

Tank Id: 3
Construction Category: Secondary Containment
Construction Description: AST containment

Monitoring:

Tank ID: 3
Monitoring Description: Visual inspection of ASTs

Tank ID: 3
Monitoring Description: Visual inspect dispenser liners

Piping:

Tank ID: 3
Piping Category: Primary Construction
Piping Description: Steel/galvanized metal

Tank ID: 3
Piping Category: Miscellaneous Attributes
Piping Description: Abv, no soil contact

Tank ID: 3

Map ID
Direction
Distance
Elevation

MAP FINDINGS

Site

Database(s)

EDR ID Number
EPA ID Number

LONG & SCOTT FARMS INC (Continued)

U003110944

Piping Category: Miscellaneous Attributes
Piping Description: Bulk product system

Tank Id: 5
Status: Deleted
Status Date: 6/1/1994
Install Date: 7/1/1979
Substance: Ammonia compound
Content Description: Ammonia Compound
Gallons: 1000
Tank Location: ABOVEGROUND

[Click here for Florida Oculus:](#)

FL Financial Assurance 3:

Region: 3
Facility ID: 9808038
Facility Phone: 4074678288
Facility Status: OPEN
Facility Type: C
Type Description: Fuel user/Non-retail
DEP CO: P
Financial Responsibility: INSURANCE
Insurance Company: COMMERCE & INDUSTRY
Effective Date: 01/19/2007
Expire Date: 01/19/2008
Owner ID: 59677
Owner Name: ORLANDO NORTH AIR PARK
Owner Address: 522 S HUNT CLUB BLVD,SU#310
Owner Address2: ATTN: BOLONG
Owner City,St,Zip: APOPKA, FL 32703
Contact: BOLONG
Resp Party Phone: 4074678288

Region: 3
Facility ID: 9808038
Facility Phone: 4074678288
Facility Status: OPEN
Facility Type: C
Type Description: Fuel user/Non-retail
DEP CO: P
Financial Responsibility: INSURANCE
Insurance Company: COMMERCE & INDUSTRY
Effective Date: 08/04/2010
Expire Date: 08/04/2011
Owner ID: 59677
Owner Name: ORLANDO NORTH AIR PARK
Owner Address: 522 S HUNT CLUB BLVD,SU#310
Owner Address2: ATTN: BOLONG
Owner City,St,Zip: APOPKA, FL 32703
Contact: BOLONG
Resp Party Phone: 4074678288

Region: 3
Facility ID: 9808038
Facility Phone: 4074678288

Map ID
Direction
Distance
Elevation

MAP FINDINGS

Site

Database(s)

EDR ID Number
EPA ID Number

LONG & SCOTT FARMS INC (Continued)

U003110944

Facility Status: OPEN
Facility Type: C
Type Description: Fuel user/Non-retail
DEP CO: P
Financial Responsibility: INSURANCE
Insurance Company: COMMERCE & INDUSTRY
Effective Date: 08/04/2011
Expire Date: 08/04/2012
Owner ID: 59677
Owner Name: ORLANDO NORTH AIR PARK
Owner Address: 522 S HUNT CLUB BLVD,SU#310
Owner Address2: ATTN: BOLONG
Owner City,St,Zip: APOPKA, FL 32703
Contact: BOLONG
Resp Party Phone: 4074678288

Region: 3
Facility ID: 9808038
Facility Phone: 4074678288
Facility Status: OPEN
Facility Type: C
Type Description: Fuel user/Non-retail
DEP CO: P
Financial Responsibility: INSURANCE
Insurance Company: COMMERCE & INDUSTRY
Effective Date: 08/04/2013
Expire Date: 08/04/2014
Owner ID: 59677
Owner Name: ORLANDO NORTH AIR PARK
Owner Address: 522 S HUNT CLUB BLVD,SU#310
Owner Address2: ATTN: BOLONG
Owner City,St,Zip: APOPKA, FL 32703
Contact: BOLONG
Resp Party Phone: 4074678288

Region: 3
Facility ID: 9808038
Facility Phone: 4074678288
Facility Status: OPEN
Facility Type: C
Type Description: Fuel user/Non-retail
DEP CO: P
Financial Responsibility: INSURANCE
Insurance Company: COMMERCE & INDUSTRY
Effective Date: 08/04/2015
Expire Date: 08/04/2016
Owner ID: 59677
Owner Name: ORLANDO NORTH AIR PARK
Owner Address: 522 S HUNT CLUB BLVD,SU#310
Owner Address2: ATTN: BOLONG
Owner City,St,Zip: APOPKA, FL 32703
Contact: BOLONG
Resp Party Phone: 4074678288

Region: 3
Facility ID: 9808038
Facility Phone: 4074678288

Map ID
Direction
Distance
Elevation

MAP FINDINGS

Site

Database(s)

EDR ID Number
EPA ID Number

LONG & SCOTT FARMS INC (Continued)

U003110944

Facility Status: OPEN
Facility Type: C
Type Description: Fuel user/Non-retail
DEP CO: P
Financial Responsibility: INSURANCE
Insurance Company: COMMERCE & INDUSTRY
Effective Date: 08/17/2017
Expire Date: 08/17/2018
Owner ID: 59677
Owner Name: ORLANDO NORTH AIR PARK
Owner Address: 522 S HUNT CLUB BLVD,SU#310
Owner Address2: ATTN: BOLONG
Owner City,St,Zip: APOPKA, FL 32703
Contact: BOLONG
Resp Party Phone: 4074678288

Region: 3
Facility ID: 8513145
Facility Phone: 4073123559
Facility Status: OPEN
Facility Type: M
Type Description: Agricultural
DEP CO: P
Financial Responsibility: INSURANCE
Insurance Company: AMERICAN SAFETY INDEMNITY CO
Effective Date: 08/15/2012
Expire Date: 08/15/2014
Owner ID: 13146
Owner Name: LONG & SCOTT FARMS
Owner Address: PO BOX 1228
Owner Address2: Not reported
Owner City,St,Zip: ZELLWOOD, FL 32798
Contact: HANK SCOTT
Resp Party Phone: 3523836900

Region: 3
Facility ID: 8513145
Facility Phone: 4073123559
Facility Status: OPEN
Facility Type: M
Type Description: Agricultural
DEP CO: P
Financial Responsibility: INSURANCE
Insurance Company: COMMERCE & INDUSTRY
Effective Date: 08/06/2008
Expire Date: 08/06/2009
Owner ID: 13146
Owner Name: LONG & SCOTT FARMS
Owner Address: PO BOX 1228
Owner Address2: Not reported
Owner City,St,Zip: ZELLWOOD, FL 32798
Contact: HANK SCOTT
Resp Party Phone: 3523836900

Region: 3
Facility ID: 8513145
Facility Phone: 4073123559

Map ID
Direction
Distance
Elevation

MAP FINDINGS

Site

Database(s)

EDR ID Number
EPA ID Number

LONG & SCOTT FARMS INC (Continued)

U003110944

Facility Status: OPEN
Facility Type: M
Type Description: Agricultural
DEP CO: P
Financial Responsibility: INSURANCE
Insurance Company: COMMERCE & INDUSTRY
Effective Date: 08/06/2009
Expire Date: 08/06/2010
Owner ID: 13146
Owner Name: LONG & SCOTT FARMS
Owner Address: PO BOX 1228
Owner Address2: Not reported
Owner City,St,Zip: ZELLWOOD, FL 32798
Contact: HANK SCOTT
Resp Party Phone: 3523836900

Region: 3
Facility ID: 8513145
Facility Phone: 4073123559
Facility Status: OPEN
Facility Type: M
Type Description: Agricultural
DEP CO: P
Financial Responsibility: INSURANCE
Insurance Company: COMMERCE & INDUSTRY
Effective Date: 08/06/2010
Expire Date: 08/06/2011
Owner ID: 13146
Owner Name: LONG & SCOTT FARMS
Owner Address: PO BOX 1228
Owner Address2: Not reported
Owner City,St,Zip: ZELLWOOD, FL 32798
Contact: HANK SCOTT
Resp Party Phone: 3523836900

Region: 3
Facility ID: 8513145
Facility Phone: 4073123559
Facility Status: OPEN
Facility Type: M
Type Description: Agricultural
DEP CO: P
Financial Responsibility: INSURANCE
Insurance Company: CRUM & FORSTER SPECIALTY INS. CO.
Effective Date: 08/05/2017
Expire Date: 08/05/2018
Owner ID: 13146
Owner Name: LONG & SCOTT FARMS
Owner Address: PO BOX 1228
Owner Address2: Not reported
Owner City,St,Zip: ZELLWOOD, FL 32798
Contact: HANK SCOTT
Resp Party Phone: 3523836900

Region: 3
Facility ID: 8513145
Facility Phone: 4073123559

Map ID
Direction
Distance
Elevation

MAP FINDINGS

Site

Database(s)

EDR ID Number
EPA ID Number

LONG & SCOTT FARMS INC (Continued)

U003110944

Facility Status: OPEN
Facility Type: M
Type Description: Agricultural
DEP CO: P
Financial Responsibility: SELF-INSURANCE - LETTER FROM CHIEF FINANCIAL OFFIC
Insurance Company: CRUM & FORSTER INDEMNITY
Effective Date: 08/15/2014
Expire Date: 08/15/2015
Owner ID: 13146
Owner Name: LONG & SCOTT FARMS
Owner Address: PO BOX 1228
Owner Address2: Not reported
Owner City,St,Zip: ZELLWOOD, FL 32798
Contact: HANK SCOTT
Resp Party Phone: 3523836900

GR1225 **ANTENNA TECHNOLOGY CORP**
SSE **875 CENTRAL FLORIDA PKWY**
1/4-1/2 **ORLANDO, FL 32824**
0.357 mi.
1885 ft. **Site 1 of 2 in cluster GR**

RCRA NonGen / NLR **1000208150**
FINDS **FLD038023768**
ECHO

Actual:
89 ft.

Focus Map:
8

RCRA NonGen / NLR:
Date form received by agency: 07/01/1986
Facility name: ANTENNA TECHNOLOGY CORP
Facility address: 875 CENTRAL FLORIDA PKWY
ORLANDO, FL 32824-8503
EPA ID: FLD038023768
Mailing address: CENTRAL FLORIDA PKWY
ORLANDO, FL 32824-8503
Contact: BRIAN BENGTON
Contact address: CENTRAL FLORIDA PKWY
ORLANDO, FL 32824-8503
Contact country: US
Contact telephone: 305-851-1112
Contact email: Not reported
EPA Region: 04
Land type: Private
Classification: Non-Generator
Description: Handler: Non-Generators do not presently generate hazardous waste

Owner/Operator Summary:
Owner/operator name: BRIAN BENGTON
Owner/operator address: 875 CENTRAL FLORIDA PKWY
ORLANDO, FL 32824
Owner/operator country: US
Owner/operator telephone: Not reported
Owner/operator email: Not reported
Owner/operator fax: Not reported
Owner/operator extension: Not reported
Legal status: Private
Owner/Operator Type: Owner
Owner/Op start date: 10/18/1996
Owner/Op end date: Not reported
Owner/operator name: BENGTON BRIAN
Owner/operator address: 875 CENTRAL FLORIDA PKWY

Map ID
Direction
Distance
Elevation

MAP FINDINGS

Site

Database(s)

EDR ID Number
EPA ID Number

ANTENNA TECHNOLOGY CORP (Continued)

1000208150

ORLANDO, FL 32824
Owner/operator country: US
Owner/operator telephone: Not reported
Owner/operator email: Not reported
Owner/operator fax: Not reported
Owner/operator extension: Not reported
Legal status: Private
Owner/Operator Type: Owner
Owner/Op start date: 10/18/1996
Owner/Op end date: Not reported

Handler Activities Summary:

U.S. importer of hazardous waste: No
Mixed waste (haz. and radioactive): No
Recycler of hazardous waste: No
Transporter of hazardous waste: No
Treater, storer or disposer of HW: No
Underground injection activity: No
On-site burner exemption: No
Furnace exemption: No
Used oil fuel burner: No
Used oil processor: No
User oil refiner: No
Used oil fuel marketer to burner: No
Used oil Specification marketer: No
Used oil transfer facility: No
Used oil transporter: No

Facility Has Received Notices of Violations:

Regulation violated: GGR:
Area of violation: Generators - General
Date violation determined: 03/03/1986
Date achieved compliance: 04/01/1986
Violation lead agency: State
Enforcement action: DEP WARNING LETTER
Enforcement action date: 03/03/1986
Enf. disposition status: Not reported
Enf. disp. status date: Not reported
Enforcement lead agency: State
Proposed penalty amount: Not reported
Final penalty amount: Not reported
Paid penalty amount: Not reported

Evaluation Action Summary:

Evaluation date: 03/03/1986
Evaluation: NON-FINANCIAL RECORD REVIEW
Area of violation: Generators - General
Date achieved compliance: 04/01/1986
Evaluation lead agency: State

Evaluation date: 10/08/1984
Evaluation: COMPLIANCE EVALUATION INSPECTION ON-SITE
Area of violation: Not reported
Date achieved compliance: Not reported
Evaluation lead agency: State

Map ID
 Direction
 Distance
 Elevation

MAP FINDINGS

Site

Database(s)

EDR ID Number
 EPA ID Number

ANTENNA TECHNOLOGY CORP (Continued)

1000208150

Evaluation date: 10/18/1983
 Evaluation: COMPLIANCE EVALUATION INSPECTION ON-SITE
 Area of violation: Not reported
 Date achieved compliance: Not reported
 Evaluation lead agency: State

FINDS:

Registry ID: 110002529924

Environmental Interest/Information System

RCRAInfo is a national information system that supports the Resource Conservation and Recovery Act (RCRA) program through the tracking of events and activities related to facilities that generate, transport, and treat, store, or dispose of hazardous waste. RCRAInfo allows RCRA program staff to track the notification, permit, compliance, and corrective action activities required under RCRA.

Florida Environmental System Today Application (FIESTA) Data Maintenance (FDM) system maintains entity, environmental interest and affiliation data for the State of Florida.

[Click this hyperlink](#) while viewing on your computer to access additional FINDS: detail in the EDR Site Report.

ECHO:

Envid: 1000208150
 Registry ID: 110002529924
 DFR URL: <http://echo.epa.gov/detailed-facility-report?fid=110002529924>

GS1226
SSW
 1/4-1/2
 0.357 mi.
 1886 ft.

JERRY LEIGH OF CALIFORNIA
2242 W TAFT VINELAND ROAD
ORLANDO, FL 32837

FL TIER 2 **S118240413**
N/A

Site 1 of 2 in cluster GS

Actual:
90 ft.
Focus Map:
8

TIER 2:
 Name: JERRY LEIGH OF CALIFORNIA
 Address: 2242 W TAFT VINELAND ROAD
 City,State,Zip: ORLANDO, FL 32837

 Year: 2018
 Facility Id: 6406097
 Active Date: Not reported
 Inactive Date: Not reported
 Sale Pending: Not reported
 Original Date: Not reported
 PLOT Source: Not reported
 Latitude: Not reported
 Longitude: Not reported
 LEPC District: Not reported
 Counties: Not reported
 SERC: Not reported
 Program Level: Not reported
 PRIME: Not reported
 SIC Code: Not reported
 SIC Code 2: Not reported

Map ID
Direction
Distance
Elevation

MAP FINDINGS

Site

Database(s)

EDR ID Number
EPA ID Number

JERRY LEIGH OF CALIFORNIA (Continued)

S118240413

NAICS Code: 424330
Last Modified Date: 02/26/2019
First Submit Date: 02/26/2019
Data Submitted By: Orlando I Velez
Company Name: Jerry Leigh of California
Comments: Not reported

Contact:

Contact ID: Not reported
Year: 2018
Facility Id: 6406097
Contact Type: Owner / Operator
Contact Name: Orlando I Velez Jerry Leigh Of California
Contact Title: Not reported
Contact Phone: 407-780-1784
Contact 24Hr Phone: Not reported
Contact Telephone 2: Not reported
Contact Telephone 3: Not reported
Contact Telephone 4: Not reported
Contact Telephone 5: Not reported
Contact Telephone 6: Not reported
Contact Email: ovelez@jerryleigh.com

Name: JERRY LEIGH OF CALIFORNIA
Address: 2242 W TAFT VINELAND ROAD
City,State,Zip: ORLANDO, FL 32837

Year: 2017
Facility Id: 6101017
Active Date: Not reported
Inactive Date: Not reported
Sale Pending: Not reported
Original Date: Not reported
PLOT Source: Not reported
Latitude: Not reported
Longitude: Not reported
LEPC District: Not reported
Counties: Not reported
SERC: Not reported
Program Level: Not reported
PRIME: Not reported
SIC Code: Not reported
SIC Code 2: Not reported
NAICS Code: 424330
Last Modified Date: 02/20/2018
First Submit Date: 02/20/2018
Data Submitted By: Orlando I Velez
Company Name: Jerry Leigh of California
Comments: Not reported

Contact:

Contact ID: Not reported
Year: 2017
Facility Id: 6101017
Contact Type: Emergency Contact
Contact Name: Orlando I Velez Jerry Leigh Of California

Map ID
Direction
Distance
Elevation

MAP FINDINGS

Site

Database(s)

EDR ID Number
EPA ID Number

JERRY LEIGH OF CALIFORNIA (Continued)

S118240413

Contact Title: Not reported
Contact Phone: 407-780-1784
Contact 24Hr Phone: Not reported
Contact Telephone 2: 407-780-1784
Contact Telephone 3: 407-780-1784
Contact Telephone 4: 407-855-5950
Contact Telephone 5: 407-780-1784
Contact Telephone 6: Not reported
Contact Email: ovezel@jerryleigh.com

Name: JERRY LEIGH OF CALIFORNIA
Address: 2242 W TAFT VINELAND ROAD
City,State,Zip: ORLANDO, FL 32837

Year: 2016
Facility Id: 5849816
Active Date: Not reported
Inactive Date: Not reported
Sale Pending: Not reported
Original Date: Not reported
PLOT Source: Not reported
Latitude: Not reported
Longitude: Not reported
LEPC District: Not reported
Counties: Not reported
SERC: Not reported
Program Level: Not reported
PRIME: Not reported
SIC Code: Not reported
SIC Code 2: Not reported
NAICS Code: 424330
Last Modified Date: 02/20/2017
First Submit Date: 02/20/2017
Data Submitted By: Orlando I Velez
Company Name: Jerry Leigh of California
Comments: Not reported

Contact:
Contact ID: Not reported
Year: 2016
Facility Id: 5849816
Contact Type: Emergency Contact
Contact Name: Orlando I Velez Jerry Leigh Of California
Contact Title: Not reported
Contact Phone: 407-780-1784
Contact 24Hr Phone: Not reported
Contact Telephone 2: 407-855-5950
Contact Telephone 3: 407-780-1784
Contact Telephone 4: 407-855-5950
Contact Telephone 5: 407-780-1784
Contact Telephone 6: Not reported
Contact Email: ovezel@jerryleigh.com

Name: JERRY LEIGH OF CALIFORNIA

Map ID
Direction
Distance
Elevation

MAP FINDINGS

Site

Database(s)

EDR ID Number
EPA ID Number

JERRY LEIGH OF CALIFORNIA (Continued)

S118240413

Address: 2242 W TAFT VINELAND ROAD
City,State,Zip: ORLANDO, FL 32837

Year: 2015
Facility Id: 5502085
Active Date: Not reported
Inactive Date: Not reported
Sale Pending: Not reported
Original Date: Not reported
PLOT Source: Not reported
Latitude: 28.417000
Longitude: -81.407000
LEPC District: Not reported
Counties: Not reported
SERC: Not reported
Program Level: Not reported
PRIME: Not reported
SIC Code: Not reported
SIC Code 2: Not reported
NAICS Code: 424330
Last Modified Date: 06/17/2016
First Submit Date: 06/17/2016
Data Submitted By: Orlando I Velez
Company Name: Jerry Leigh of California
Comments: Not reported

Contact:

Contact ID: Not reported
Year: 2015
Facility Id: 5502085
Contact Type: Emergency Contact
Contact Name: Orlando I Velez Jerry Leigh Of California
Contact Title: Not reported
Contact Phone: 407-780-1784
Contact 24Hr Phone: Not reported
Contact Telephone 2: 407-855-5950
Contact Telephone 3: 407-780-1784
Contact Telephone 4: 407-855-5950
Contact Telephone 5: 407-780-1784
Contact Telephone 6: Not reported
Contact Email: ovelez@jerryleigh.com

Name: JERRY LEIGH OF CALIFORNIA
Address: 2242 W TAFT VINELAND ROAD
City,State,Zip: ORLANDO, FL 32837

Year: 2014
Facility Id: 5260455
Active Date: Not reported
Inactive Date: Not reported
Sale Pending: Not reported
Original Date: Not reported
PLOT Source: Not reported
Latitude: 28.417000
Longitude: -81.407000
LEPC District: Not reported

Map ID
Direction
Distance
Elevation

MAP FINDINGS

Site

Database(s)

EDR ID Number
EPA ID Number

JERRY LEIGH OF CALIFORNIA (Continued)

S118240413

Counties: Not reported
SERC: Not reported
Program Level: Not reported
PRIME: Not reported
SIC Code: Not reported
SIC Code 2: Not reported
NAICS Code: 315234
Last Modified Date: 08/31/2015
First Submit Date: 08/31/2015
Data Submitted By: Orlando I Velez
Company Name: Jerry Leigh of California
Comments: Not reported

Contact:
Contact ID: Not reported
Year: 2014
Facility Id: 5260455
Contact Type: Emergency Contact
Contact Name: Orlando I Velez Jerry Leigh Of California
Contact Title: Not reported
Contact Phone: 407-780-1784
Contact 24Hr Phone: Not reported
Contact Telephone 2: 407-855-5950
Contact Telephone 3: Not reported
Contact Telephone 4: Not reported
Contact Telephone 5: Not reported
Contact Telephone 6: Not reported
Contact Email: ovelez@jerryleigh.com

GS1227
SSW
1/4-1/2
0.357 mi.
1886 ft.

JERRY LEIGH - RESORT DISTRIBUTION CENTER
2242 TAFT VINELAND ROAD
ORLANDO, FL 32837
Site 2 of 2 in cluster GS

FL TIER 2 **S109275092**
N/A

Actual:
90 ft.
Focus Map:
8

TIER 2:
Name: JERRY LEIGH - RESORT DISTRIBUTION CENTER
Address: 2242 TAFT VINELAND ROAD
City,State,Zip: ORLANDO, FL 32837

Year: 2013
Facility Id: 4555425
Active Date: Not reported
Inactive Date: Not reported
Sale Pending: Not reported
Original Date: Not reported
PLOT Source: Not reported
Latitude: 28.417000
Longitude: -81.407000
LEPC District: Not reported
Counties: Not reported
SERC: Not reported
Program Level: Not reported
PRIME: Not reported
SIC Code: 2337

Map ID
Direction
Distance
Elevation

MAP FINDINGS

Site

Database(s)

EDR ID Number
EPA ID Number

JERRY LEIGH - RESORT DISTRIBUTION CENTER (Continued)

S109275092

SIC Code 2: Not reported
NAICS Code: 315234
Last Modified Date: 02/25/2014
First Submit Date: 02/25/2014
Data Submitted By: BILL KUBAN
Company Name: JERRY LEIGH
Comments: Not reported

Contact:

Contact ID: Not reported
Year: 2013
Facility Id: 4555425
Contact Type: Emergency Contact
Contact Name: ORLANDO VELEZ
Contact Title: Not reported
Contact Phone: (407) 855-5950
Contact 24Hr Phone: Not reported
Contact Telephone 2: 407-855-5950
Contact Telephone 3: Not reported
Contact Telephone 4: Not reported
Contact Telephone 5: Not reported
Contact Telephone 6: Not reported
Contact Email: bkuban@jerryleigh.com

Name: JERRY LEIGH - RESORT DISTRIBUTION CENTER
Address: 2242 TAFT VINELAND ROAD
City,State,Zip: ORLANDO, FL 32837

Year: 2012
Facility Id: 4432102
Active Date: Not reported
Inactive Date: Not reported
Sale Pending: Not reported
Original Date: Not reported
PLOT Source: Not reported
Latitude: 28.417000
Longitude: -81.407000
LEPC District: Not reported
Counties: Not reported
SERC: Not reported
Program Level: Not reported
PRIME: Not reported
SIC Code: 2337
SIC Code 2: Not reported
NAICS Code: 315234
Last Modified Date: 10/10/2013
First Submit Date: 10/10/2013
Data Submitted By: BILL KUBAN
Company Name: JERRY LEIGH
Comments: Not reported

Contact:

Contact ID: Not reported
Year: 2012
Facility Id: 4432102
Contact Type: Emergency Contact

Map ID
Direction
Distance
Elevation

MAP FINDINGS

Site

Database(s)

EDR ID Number
EPA ID Number

JERRY LEIGH - RESORT DISTRIBUTION CENTER (Continued)

S109275092

Contact Name: ORLANDO VELEZ
Contact Title: Not reported
Contact Phone: (407) 855-5950
Contact 24Hr Phone: Not reported
Contact Telephone 2: 407-855-5950
Contact Telephone 3: Not reported
Contact Telephone 4: Not reported
Contact Telephone 5: Not reported
Contact Telephone 6: Not reported
Contact Email: bkuban@jerryleigh.com

Contact ID: Not reported
Year: 2012
Facility Id: 4432102
Contact Type: Owner / Operator
Contact Name: JERRY LEIGH OF CALIFORNIA INC
Contact Title: Not reported
Contact Phone: 407) 855-5950
Contact 24Hr Phone: Not reported
Contact Telephone 2: (818) 909-6215
Contact Telephone 3: Not reported
Contact Telephone 4: Not reported
Contact Telephone 5: Not reported
Contact Telephone 6: Not reported
Contact Email: bkuban@jerryleigh.com

Name: JERRY LEIGH - RESORT DISTRIBUTION CENTER
Address: 2242 TAFT VINELAND ROAD
City,State,Zip: ORLANDO, FL 32837

Year: 2010
Facility Id: Not reported
Active Date: Not reported
Inactive Date: Not reported
Sale Pending: Not reported
Original Date: Not reported
PLOT Source: Not reported
Latitude: 28.417
Longitude: -81.41
LEPC District: Not reported
Counties: Not reported
SERC: Not reported
Program Level: Not reported
PRIME: Not reported
SIC Code: Not reported
SIC Code 2: Not reported
NAICS Code: Not reported
Last Modified Date: Not reported
First Submit Date: Not reported
Data Submitted By: Not reported
Company Name: Not reported
Comments: Not reported

Chemical Code: 7664939
Chemical Name: Sulfuric acid

Map ID
Direction
Distance
Elevation

MAP FINDINGS

Site

Database(s)

EDR ID Number
EPA ID Number

JERRY LEIGH - RESORT DISTRIBUTION CENTER (Continued)

S109275092

Chemical State: LIQUID SOLUTION
Location Name: Entire Facility
Container Code: R
Pressure Code: 1
Temperature Code: 4
Average Quantity: 3094
Maximum Quantity: 3094
Days On Site: 365

Name: JERRY LEIGH - RESORT DISTRIBUTION CENTER
Address: 2242 TAFT VINELAND ROAD
City,State,Zip: ORLANDO, FL 32837
Year: Not reported
Facility Id: Not reported
Active Date: 01/01/2006
Inactive Date: Not reported
Sale Pending: False
Original Date: Not reported
PLOT Source: Google Maps
Latitude: 28.417000
Longitude: -81.407000
LEPC District: 6
Counties: Volusia,Seminole,Osceola,Orange,Lake,Brevard,
SERC: 35505
Program Level: 0
PRIME: 26534
SIC Code: 5137
SIC Code 2: Not reported
NAICS Code: 42233

Other Chemical Data:

Report Year: 2007
Tier 2 Report ID: 105629
Chemical ID: 304396
CAS Number: 7664939
Chemical Name: Sulfuric acid
Chemical Date: 12/4/2008
Average Amount: 3
Maximum Amount: 3094
Location ID: 500312
Chemical State: Liquid Solution
Mixture: True
Mixture Percent: .00
Containter: R - OTHER
Pressure: 1 - AMBIENT PRESSURE
Temperature: 4 - AMBIENT TEMPERATURE
Average Amount: 3
Maximum Amount: 3094
Days on Site: 365
Site Plan: False
Site Plan Document: Not reported
Private Location: False
Location: IN MATERIAL HANDLING EQUIPMENT BATTERIES USED THROUGHOUT THE WAREHOUSE

Company Info:

Company Name: JERRY LEIGH

Map ID
Direction
Distance
Elevation

MAP FINDINGS

Site

Database(s)

EDR ID Number
EPA ID Number

JERRY LEIGH - RESORT DISTRIBUTION CENTER (Continued)

S109275092

Company Address: 7860 NELSON ROAD
Company City,St,Zip: VAN NUYS, CA 91402
Company Phone: 818-909-6200
Company Fax: 818-909-7855
Company Email: aleigh@jerryleigh.com
FEI Number: 953179026
Company Contact Name: ANDREW LEIGH
Company Contact Phone: 818-909-6200
Reduced Fees: True
Exempt Fees: False
Electronic Filing: False
Employee: 0
Comments: Not reported

GT1228
WSW
1/4-1/2
0.358 mi.
1890 ft.

**FORMER AGERE FACILITY
UNKNOWN
ORLANDO, FL 32819**
Site 1 of 2 in cluster GT

**FINDS 1014691659
ECHO N/A**

**Actual:
93 ft.**

FINDS:

**Focus Map:
4**

Registry ID: 110041944983

Environmental Interest/Information System

US National Pollutant Discharge Elimination System (NPDES) module of the Compliance Information System (ICIS) tracks surface water permits issued under the Clean Water Act. Under NPDES, all facilities that discharge pollutants from any point source into waters of the United States are required to obtain a permit. The permit will likely contain limits on what can be discharged, impose monitoring and reporting requirements, and include other provisions to ensure that the discharge does not adversely affect water quality.

[Click this hyperlink](#) while viewing on your computer to access additional FINDS: detail in the EDR Site Report.

ECHO:

Envid: 1014691659
Registry ID: 110041944983
DFR URL: <http://echo.epa.gov/detailed-facility-report?fid=110041944983>

MAP FINDINGS

Map ID
Direction
Distance
Elevation

Site

Database(s)

EDR ID Number
EPA ID Number

GM1229 ROCKET BLVD PUMP STATION
South 10971 ROCKET BLVD
1/4-1/2 ORLANDO, FL
0.360 mi.
1900 ft. Site 5 of 6 in cluster GM

FL NPDES S121058165
N/A

Actual: 89 ft. WASTEWATER:
Focus Map: 8 Facility ID: FLR20BF93
Facility Type: Construction Generic Dewatering
Status: Active - Existing, permitted facility/site for which effluent, reclaimed water or wastewater residual discharge into the environment and/or monitoring is taking place.
District Office: TLST
NPDES Permitted Site: Not reported
Environmental Interest: Not reported
Owner Type: Unknown
Permit Capacity: Not reported
Party Name: Aaron Basabe, Consultant Permittee
Company Name: Metro Equipment Service Inc
RP Address: 9415 SW 72nd St
RP Address 2: Ste 131
RP City,Stat,Zip: Miami FL 33173-5492
Telephone: 9544517428
Email: ab@mesinc.us
Issue Date: 03/11/2017
Effective Date: 03/11/2017
Expiration Date: 03/10/2022
DOC Description: Generic Permit
Latitude Degrees: 28
Latitude Minutes: 24
Latitude Seconds: 24.60
Longitude Degrees: 81
Longitude Minutes: 23
Longitude Seconds: 27.11
Treatment: Not reported
Decode For Fstatus: Active

GM1230 ROCKET BLVD PUMP STATION
South 10971 ROCKET BLVD
1/4-1/2 ORLANDO, FL 32824
0.360 mi.
1900 ft. Site 6 of 6 in cluster GM

FINDS 1023653600
ECHO N/A

Actual: 89 ft. FINDS:
Focus Map: 8 Registry ID: 110070064408

Environmental Interest/Information System
US National Pollutant Discharge Elimination System (NPDES) module of the Compliance Information System (ICIS) tracks surface water permits issued under the Clean Water Act. Under NPDES, all facilities that discharge pollutants from any point source into waters of the United States are required to obtain a permit. The permit will likely contain limits on what can be discharged, impose monitoring and reporting requirements, and include other provisions to ensure that the discharge does not adversely affect water quality.

[Click this hyperlink](#) while viewing on your computer to access additional FINDS: detail in the EDR Site Report.

Map ID
Direction
Distance
Elevation

MAP FINDINGS

Site

Database(s)

EDR ID Number
EPA ID Number

ROCKET BLVD PUMP STATION (Continued)

1023653600

ECHO:

Envid: 1023653600
Registry ID: 110070064408
DFR URL: <http://echo.epa.gov/detailed-facility-report?fid=110070064408>

GU1231
ESE
1/4-1/2
0.360 mi.
1901 ft.

ORLANDO_CHARTER COMMUNICATIONS

2351 INVESTORS ROW,YARD
ORLANDO, FL 32837

FL TIER 2

S120696766
N/A

Site 1 of 6 in cluster GU

Actual:
87 ft.

TIER 2:

Focus Map:
5

Name: ORLANDO_CHARTER COMMUNICATIONS
Address: 2351 INVESTORS ROW,YARD
City,State,Zip: ORLANDO, FL 32837

Year: 2016
Facility Id: 5847827
Active Date: Not reported
Inactive Date: Not reported
Sale Pending: Not reported
Original Date: Not reported
PLOT Source: Not reported
Latitude: Not reported
Longitude: Not reported
LEPC District: Not reported
Counties: Not reported
SERC: Not reported
Program Level: Not reported
PRIME: Not reported
SIC Code: 4841
SIC Code 2: Not reported
NAICS Code: 517110
Last Modified Date: 02/28/2017
First Submit Date: 02/28/2017
Data Submitted By: Donna Pallister - Submitter
Company Name: Charter Communications
Comments: Not reported

Contact:

Contact ID: Not reported
Year: 2016
Facility Id: 5847827
Contact Type: Emergency Contact
Contact Name: David Stokely
Contact Title: Not reported
Contact Phone: 727-329-2957
Contact 24Hr Phone: Not reported
Contact Telephone 2: 727-329-2957
Contact Telephone 3: 858-309-8533
Contact Telephone 4: 858-309-8533
Contact Telephone 5: 858-309-8533
Contact Telephone 6: 858-309-8533
Contact Email: David.Stokely@charter.com

Map ID
Direction
Distance
Elevation

MAP FINDINGS

Site

Database(s) EDR ID Number
EPA ID Number

GU1232 XPO - SUPPLY CHAIN, INC
ESE 2351 INVESTORS ROW
1/4-1/2 ORLANDO, FL 32837
0.360 mi.
1901 ft. Site 2 of 6 in cluster GU

FL TIER 2 S122440682
FL NPDES N/A

Actual: TIER 2:
87 ft. Name: FL-1041- ORLANDO
Focus Map: Address: 2351 INVESTORS ROW
5 City,State,Zip: ORLANDO, FL 32837

Year: 2018
Facility Id: 6384445
Active Date: Not reported
Inactive Date: Not reported
Sale Pending: Not reported
Original Date: Not reported
PLOT Source: Not reported
Latitude: Not reported
Longitude: Not reported
LEPC District: Not reported
Counties: Not reported
SERC: Not reported
Program Level: Not reported
PRIME: Not reported
SIC Code: Not reported
SIC Code 2: Not reported
NAICS Code: 517311
Last Modified Date: 02/27/2019
First Submit Date: 02/27/2019
Data Submitted By: Donna Pallister, Authorized Representative
Company Name: Charter Communications
Comments: Not reported

Contact:
Contact ID: Not reported
Year: 2018
Facility Id: 6384445
Contact Type: Owner / Operator
Contact Name: Charter Communications
Contact Title: Not reported
Contact Phone: Not reported
Contact 24Hr Phone: Not reported
Contact Telephone 2: 203-428-0178
Contact Telephone 3: Not reported
Contact Telephone 4: Not reported
Contact Telephone 5: Not reported
Contact Telephone 6: Not reported
Contact Email: lauren.cranmer@charter.com

Contact ID: Not reported
Year: 2018
Facility Id: 6384445
Contact Type: Owner / Operator
Contact Name: Charter Communications
Contact Title: Not reported
Contact Phone: Not reported
Contact 24Hr Phone: Not reported
Contact Telephone 2: 203-428-0178
Contact Telephone 3: Not reported

Map ID
Direction
Distance
Elevation

MAP FINDINGS

Site

Database(s)

EDR ID Number
EPA ID Number

XPO - SUPPLY CHAIN, INC (Continued)

S122440682

Contact Telephone 4: Not reported
Contact Telephone 5: Not reported
Contact Telephone 6: Not reported
Contact Email: lauren.cranmer@charter.com

Name: XPO - SUPPLY CHAIN, INC
Address: 2351 INVESTORS ROW
City,State,Zip: ORLANDO, FL 32837

Year: 2018
Facility Id: 6381623
Active Date: Not reported
Inactive Date: Not reported
Sale Pending: Not reported
Original Date: Not reported
PLOT Source: Not reported
Latitude: Not reported
Longitude: Not reported
LEPC District: Not reported
Counties: Not reported
SERC: Not reported
Program Level: Not reported
PRIME: Not reported
SIC Code: Not reported
SIC Code 2: Not reported
NAICS Code: 493110
Last Modified Date: 02/20/2019
First Submit Date: 02/18/2019
Data Submitted By: Glen Henthorn
Company Name: XPO - Supply Chain, Inc
Comments: Not reported

Contact:
Contact ID: Not reported
Year: 2018
Facility Id: 6381623
Contact Type: Owner / Operator
Contact Name: Glen XPO Logistics - Supply Chain, Inc
Contact Title: Not reported
Contact Phone: Not reported
Contact 24Hr Phone: Not reported
Contact Telephone 2: Not reported
Contact Telephone 3: Not reported
Contact Telephone 4: Not reported
Contact Telephone 5: Not reported
Contact Telephone 6: Not reported
Contact Email: glen.henthorn@xpo.com

WASTEWATER:
Facility ID: FLRNEF547
Facility Type: Stormwater No Exposure Certification
Status: Active - Existing, permitted facility/site for which effluent,

Map ID
Direction
Distance
Elevation

MAP FINDINGS

Site

Database(s)

EDR ID Number
EPA ID Number

XPO - SUPPLY CHAIN, INC (Continued)

S122440682

reclaimed water or wastewater residual discharge into the environment and/or monitoring is taking place.

District Office: TLST
NPDES Permitted Site: Not reported
Environmental Interest: Not reported
Owner Type: Unknown
Permit Capacity: Not reported
Party Name: Mark Moody, Director
Company Name: XNO-XPO Logistics
RP Address: 2351 Investors Row
RP Address 2: Not reported
RP City,Stat,Zip: Orlando FL 32837
Telephone: 3364860212
Email: mark.moody@xpo.com
Issue Date: 08/09/2018
Effective Date: 08/09/2018
Expiration Date: 08/08/2023
DOC Description: Generic Permit
Latitude Degrees: 28
Latitude Minutes: 25
Latitude Seconds: 26.12
Longitude Degrees: 81
Longitude Minutes: 24
Longitude Seconds: 42.93
Treatment: Not reported
Decode For Fstatus: Active

**GU1233
ESE
1/4-1/2
0.360 mi.
1901 ft.**

**FL-1041- ORLANDO
2351 INVESTORS ROW,YARD
ORLANDO, FL 32837
Site 3 of 6 in cluster GU**

**FL TIER 2 S122438989
N/A**

**Actual:
87 ft.**

TIER 2:
Name: FL-1041- ORLANDO
Address: 2351 INVESTORS ROW,YARD
City,State,Zip: ORLANDO, FL 32837

Year: 2017
Facility Id: 6101787
Active Date: Not reported
Inactive Date: Not reported
Sale Pending: Not reported
Original Date: Not reported
PLOT Source: Not reported
Latitude: Not reported
Longitude: Not reported
LEPC District: Not reported
Counties: Not reported
SERC: Not reported
Program Level: Not reported
PRIME: Not reported
SIC Code: 4841
SIC Code 2: Not reported
NAICS Code: 517311
Last Modified Date: 03/01/2018
First Submit Date: 03/01/2018
Data Submitted By: Donna Pallister - Submitter

**Focus Map:
5**

Map ID
Direction
Distance
Elevation

MAP FINDINGS

Site

Database(s)

EDR ID Number
EPA ID Number

FL-1041- ORLANDO (Continued)

S122438989

Company Name: Charter Communications
Comments: Not reported
Contact:
Contact ID: Not reported
Year: 2017
Facility Id: 6101787
Contact Type: Emergency Contact
Contact Name: David Stokely
Contact Title: Not reported
Contact Phone: 727-329-2957
Contact 24Hr Phone: Not reported
Contact Telephone 2: 727-329-2957
Contact Telephone 3: 858-309-8533
Contact Telephone 4: 858-309-8533
Contact Telephone 5: 858-309-8533
Contact Telephone 6: 858-309-8533
Contact Email: David.Stokely@charter.com

**GU1234
ESE
1/4-1/2
0.360 mi.
1901 ft.**

**XNO-XPO LOGISTICS
2351 INVESTORS ROW
ORLANDO, FL 32837**

Site 4 of 6 in cluster GU

**FINDS 1015863350
ECHO N/A**

**Actual:
87 ft.**

FINDS:

**Focus Map:
5**

Registry ID: 110070264302

Environmental Interest/Information System

US National Pollutant Discharge Elimination System (NPDES) module of the Compliance Information System (ICIS) tracks surface water permits issued under the Clean Water Act. Under NPDES, all facilities that discharge pollutants from any point source into waters of the United States are required to obtain a permit. The permit will likely contain limits on what can be discharged, impose monitoring and reporting requirements, and include other provisions to ensure that the discharge does not adversely affect water quality.

Registry ID: 110045511790

Environmental Interest/Information System

US National Pollutant Discharge Elimination System (NPDES) module of the Compliance Information System (ICIS) tracks surface water permits issued under the Clean Water Act. Under NPDES, all facilities that discharge pollutants from any point source into waters of the United States are required to obtain a permit. The permit will likely contain limits on what can be discharged, impose monitoring and reporting requirements, and include other provisions to ensure that the discharge does not adversely affect water quality.

[Click this hyperlink](#) while viewing on your computer to access additional FINDS: detail in the EDR Site Report.

Map ID
Direction
Distance
Elevation

MAP FINDINGS

Site

Database(s)

EDR ID Number
EPA ID Number

XNO-XPO LOGISTICS (Continued)

1015863350

ECHO:
Envid: 1015863350
Registry ID: 110045511790
DFR URL: <http://echo.epa.gov/detailed-facility-report?fid=110045511790>

Envid: 1015863350
Registry ID: 110070264302
DFR URL: <http://echo.epa.gov/detailed-facility-report?fid=110070264302>

**GU1235
ESE
1/4-1/2
0.360 mi.
1901 ft.**

**KELLOGG SNACKS - ORLANDO DISTRIBUTION CENTER
2351 INVESTORS ROW
ORLANDO, FL 32837**

**FL TIER 2
FL NPDES S111788871
N/A**

Site 5 of 6 in cluster GU

**Actual:
87 ft.
Focus Map:
5**

TIER 2:
Name: KELLOGG SNACKS - ORLANDO DISTRIBUTION CENTER
Address: 2351 INVESTORS ROW
City,State,Zip: ORLANDO, FL 32837

Year: 2017
Facility Id: 6109090
Active Date: Not reported
Inactive Date: Not reported
Sale Pending: Not reported
Original Date: Not reported
PLOT Source: Not reported
Latitude: Not reported
Longitude: Not reported
LEPC District: Not reported
Counties: Not reported
SERC: Not reported
Program Level: Not reported
PRIME: Not reported
SIC Code: Not reported
SIC Code 2: Not reported
NAICS Code: 424490
Last Modified Date: 02/25/2018
First Submit Date: 02/25/2018
Data Submitted By: Jonathan Zimmerman/ EHS Manager
Company Name: KELLOGG SNACKS DISTRIBUTION CENTER
Comments: Not reported

Contact:
Contact ID: Not reported
Year: 2017
Facility Id: 6109090
Contact Type: Emergency Contact
Contact Name: Jonathan Zimmerman
Contact Title: Not reported
Contact Phone: 513-814-8145
Contact 24Hr Phone: Not reported
Contact Telephone 2: 513-814-8145
Contact Telephone 3: 513-814-8145
Contact Telephone 4: 513-814-8145
Contact Telephone 5: Not reported
Contact Telephone 6: 269-961-2626
Contact Email: Jonathan.Zimmerman@kellogg.com

Map ID
Direction
Distance
Elevation

MAP FINDINGS

Site

Database(s)

EDR ID Number
EPA ID Number

KELLOGG SNACKS - ORLANDO DISTRIBUTION CENTER (Continued)

S111788871

Name: KELLOGG SNACKS - ORLANDO DISTRIBUTION CENTER
Address: 2351 INVESTORS ROW
City,State,Zip: ORLANDO, FL 32837

Year: 2016
Facility Id: 5849216
Active Date: Not reported
Inactive Date: Not reported
Sale Pending: Not reported
Original Date: Not reported
PLOT Source: Not reported
Latitude: Not reported
Longitude: Not reported
LEPC District: Not reported
Counties: Not reported
SERC: Not reported
Program Level: Not reported
PRIME: Not reported
SIC Code: Not reported
SIC Code 2: Not reported
NAICS Code: 424490
Last Modified Date: 02/22/2017
First Submit Date: 02/18/2017
Data Submitted By: Stacey Stivers/DC Manager
Company Name: KELLOGG SNACKS DISTRIBUTION CENTER
Comments: Not reported

Contact:

Contact ID: Not reported
Year: 2016
Facility Id: 5849216
Contact Type: Emergency Contact
Contact Name: Stacey Stivers
Contact Title: Not reported
Contact Phone: 469-525-3225
Contact 24Hr Phone: Not reported
Contact Telephone 2: 407.852.6523
Contact Telephone 3: (469) 525-3225
Contact Telephone 4: 407.852.6523
Contact Telephone 5: Not reported
Contact Telephone 6: 269-961-2626
Contact Email: stacey.stivers@kellogg.com

Name: KELLOGG SNACKS - ORLANDO DISTRIBUTION CENTER
Address: 2351 INVESTORS ROW
City,State,Zip: ORLANDO, FL 32837

Year: 2015
Facility Id: 5408456
Active Date: Not reported
Inactive Date: Not reported
Sale Pending: Not reported
Original Date: Not reported
PLOT Source: Not reported
Latitude: 28.42395
Longitude: -81.412250

Map ID
Direction
Distance
Elevation

MAP FINDINGS

Site

Database(s)

EDR ID Number
EPA ID Number

KELLOGG SNACKS - ORLANDO DISTRIBUTION CENTER (Continued)

S111788871

LEPC District: Not reported
Counties: Not reported
SERC: Not reported
Program Level: Not reported
PRIME: Not reported
SIC Code: Not reported
SIC Code 2: Not reported
NAICS Code: 424490
Last Modified Date: 02/19/2016
First Submit Date: 02/19/2016
Data Submitted By: Stacey Stivers/DC Manager
Company Name: KELLOGG SNACKS DISTRIBUTION CENTER
Comments: Not reported

Contact:

Contact ID: Not reported
Year: 2015
Facility Id: 5408456
Contact Type: Emergency Contact
Contact Name: Stacey Stivers
Contact Title: Not reported
Contact Phone: 407-405 - 1643
Contact 24Hr Phone: Not reported
Contact Telephone 2: 407.852.6523
Contact Telephone 3: 407-405 - 1643
Contact Telephone 4: 407.852.6523
Contact Telephone 5: Not reported
Contact Telephone 6: 269-961-2628
Contact Email: stacey.stivers@kellogg.com

Name: KELLOGG SNACKS - ORLANDO DISTRIBUTION CENTER
Address: 2351 INVESTORS ROW
City,State,Zip: ORLANDO, FL 32837

Year: 2014
Facility Id: 5014167
Active Date: Not reported
Inactive Date: Not reported
Sale Pending: Not reported
Original Date: Not reported
PLOT Source: Not reported
Latitude: 28.42395
Longitude: -81.412250
LEPC District: Not reported
Counties: Not reported
SERC: Not reported
Program Level: Not reported
PRIME: Not reported
SIC Code: Not reported
SIC Code 2: Not reported
NAICS Code: 422490
Last Modified Date: 02/23/2015
First Submit Date: 02/23/2015
Data Submitted By: Stacey Stivers/DC Manager
Company Name: KELLOGG SNACKS DISTRIBUTION CENTER
Comments: Not reported

Map ID
Direction
Distance
Elevation

MAP FINDINGS

Site

Database(s)

EDR ID Number
EPA ID Number

KELLOGG SNACKS - ORLANDO DISTRIBUTION CENTER (Continued)

S111788871

Contact:

Contact ID: Not reported
Year: 2014
Facility Id: 5014167
Contact Type: Emergency Contact
Contact Name: Stacey Stivers
Contact Title: Not reported
Contact Phone: 407-405 - 1643
Contact 24Hr Phone: Not reported
Contact Telephone 2: 407.852.6523
Contact Telephone 3: Not reported
Contact Telephone 4: Not reported
Contact Telephone 5: Not reported
Contact Telephone 6: Not reported
Contact Email: stacey.stivers@kellogg.com

Name: KELLOGG SNACKS - ORLANDO DISTRIBUTION CENTER
Address: 2351 INVESTORS ROW
City,State,Zip: ORLANDO, FL 32837

Year: 2013
Facility Id: 4548225
Active Date: Not reported
Inactive Date: Not reported
Sale Pending: Not reported
Original Date: Not reported
PLOT Source: Not reported
Latitude: 28.42395
Longitude: -81.412250
LEPC District: Not reported
Counties: Not reported
SERC: Not reported
Program Level: Not reported
PRIME: Not reported
SIC Code: Not reported
SIC Code 2: Not reported
NAICS Code: 422490
Last Modified Date: 02/19/2014
First Submit Date: 02/19/2014
Data Submitted By: Stacey Stivers/DC Manager
Company Name: KELLOGG SNACKS DISTRIBUTION CENTER
Comments: Not reported

Contact:

Contact ID: Not reported
Year: 2013
Facility Id: 4548225
Contact Type: Emergency Contact
Contact Name: Stacey Stivers
Contact Title: Not reported
Contact Phone: 407.852.6523
Contact 24Hr Phone: Not reported
Contact Telephone 2: 407-405 - 1643
Contact Telephone 3: Not reported
Contact Telephone 4: Not reported

Map ID
Direction
Distance
Elevation

MAP FINDINGS

Site

Database(s)

EDR ID Number
EPA ID Number

KELLOGG SNACKS - ORLANDO DISTRIBUTION CENTER (Continued)

S111788871

Contact Telephone 5: Not reported
Contact Telephone 6: Not reported
Contact Email: stacey.stivers@kellogg.com

Name: KELLOGG SNACKS - ORLANDO DISTRIBUTION CENTER
Address: 2351 INVESTORS ROW
City,State,Zip: ORLANDO, FL 32837

Year: 2012
Facility Id: 4094868
Active Date: Not reported
Inactive Date: Not reported
Sale Pending: Not reported
Original Date: Not reported
PLOT Source: Not reported
Latitude: 28.42395
Longitude: -81.412250
LEPC District: Not reported
Counties: Not reported
SERC: Not reported
Program Level: Not reported
PRIME: Not reported
SIC Code: Not reported
SIC Code 2: Not reported
NAICS Code: 422490
Last Modified Date: 02/21/2013
First Submit Date: 02/20/2013
Data Submitted By: Stacey Stivers/DC Manager
Company Name: KELLOGG SNACKS DISTRIBUTION CENTER
Comments: Not reported

Contact:
Contact ID: Not reported
Year: 2012
Facility Id: 4094868
Contact Type: Tier II Secondary 24 Hour Contact
Contact Name: Arthur Wilson
Contact Title: Not reported
Contact Phone: 912.571.9617
Contact 24Hr Phone: Not reported
Contact Telephone 2: 407.852.6525
Contact Telephone 3: Not reported
Contact Telephone 4: Not reported
Contact Telephone 5: Not reported
Contact Telephone 6: Not reported
Contact Email: authur.wilson@kellogg.com

Contact ID: Not reported
Year: 2012
Facility Id: 4094868
Contact Type: Owner / Operator
Contact Name: Kellogg Sales Company
Contact Title: Not reported
Contact Phone: 269-961-2569
Contact 24Hr Phone: Not reported
Contact Telephone 2: Not reported

Map ID
Direction
Distance
Elevation

MAP FINDINGS

Site

Database(s)

EDR ID Number
EPA ID Number

KELLOGG SNACKS - ORLANDO DISTRIBUTION CENTER (Continued)

S111788871

Contact Telephone 3: Not reported
Contact Telephone 4: Not reported
Contact Telephone 5: Not reported
Contact Telephone 6: Not reported
Contact Email: evelyn.parks@kellogg.com

Contact ID: Not reported
Year: 2012
Facility Id: 4094868
Contact Type: Tier II Emergency Contact
Contact Name: Stacey Stivers
Contact Title: Not reported
Contact Phone: 407.852.6523
Contact 24Hr Phone: Not reported
Contact Telephone 2: 407-405 - 1643
Contact Telephone 3: Not reported
Contact Telephone 4: Not reported
Contact Telephone 5: Not reported
Contact Telephone 6: Not reported
Contact Email: stacey.stivers@kellogg.com

Name: KELLOGG SNACKS - ORLANDO DISTRIBUTION CENTER
Address: 2351 INVESTORS ROW
City,State,Zip: ORLANDO, FL 32837

Year: 2011
Facility Id: 3987169
Active Date: Not reported
Inactive Date: Not reported
Sale Pending: Not reported
Original Date: Not reported
PLOT Source: Not reported
Latitude: 28.42395
Longitude: -81.412250
LEPC District: Not reported
Counties: Not reported
SERC: Not reported
Program Level: Not reported
PRIME: Not reported
SIC Code: Not reported
SIC Code 2: Not reported
NAICS Code: Not reported
Last Modified Date: 11/12/2012
First Submit Date: 11/09/2012
Data Submitted By: Florida Division of Emergency Management
Company Name: KELLOGG SNACKS DISTRIBUTION CENTER
Comments: Not reported

Contact:
Contact ID: Not reported
Year: 2011
Facility Id: 3987169
Contact Type: Tier II Secondary 24 Hour Contact
Contact Name: Sidney Byrd
Contact Title: Not reported
Contact Phone: 2695475782

Map ID
Direction
Distance
Elevation

MAP FINDINGS

Site

Database(s)

EDR ID Number
EPA ID Number

KELLOGG SNACKS - ORLANDO DISTRIBUTION CENTER (Continued)

S111788871

Contact 24Hr Phone: Not reported
Contact Telephone 2: Not reported
Contact Telephone 3: Not reported
Contact Telephone 4: Not reported
Contact Telephone 5: Not reported
Contact Telephone 6: Not reported
Contact Email: Not reported

Contact ID: Not reported
Year: 2011
Facility Id: 3987169
Contact Type: Tier II Emergency Contact
Contact Name: Bernard Scott
Contact Title: Not reported
Contact Phone: 8137856534
Contact 24Hr Phone: Not reported
Contact Telephone 2: Not reported
Contact Telephone 3: Not reported
Contact Telephone 4: Not reported
Contact Telephone 5: Not reported
Contact Telephone 6: Not reported
Contact Email: bernard.scott@kellogg.com

Contact ID: Not reported
Year: 2011
Facility Id: 3987169
Contact Type: Tier II Emergency 24 Hour Contact
Contact Name: Bernard Scott
Contact Title: Not reported
Contact Phone: 8137856534
Contact 24Hr Phone: Not reported
Contact Telephone 2: Not reported
Contact Telephone 3: Not reported
Contact Telephone 4: Not reported
Contact Telephone 5: Not reported
Contact Telephone 6: Not reported
Contact Email: bernard.scott@kellogg.com

WASTEWATER:

Facility ID: FLR10LM07
Facility Type: Construction Stormwater GP
Status: Active - Existing, permitted facility/site for which effluent, reclaimed water or wastewater residual discharge into the environment and/or monitoring is taking place.

District Office: TLST
NPDES Permitted Site: Not reported
Environmental Interest: Not reported
Owner Type: Private
Permit Capacity: Not reported
Party Name: Jay Ohanesian, PMTE
Company Name: Liberty Property Trust
RP Address: 2400 Lake Orange Dr Ste 110
RP Address 2: Not reported
RP City,Stat,Zip: Orlando FL 32837-7805

Map ID
Direction
Distance
Elevation

MAP FINDINGS

Site

Database(s)

EDR ID Number
EPA ID Number

KELLOGG SNACKS - ORLANDO DISTRIBUTION CENTER (Continued)

S111788871

Telephone: 4074471776
Email: Not reported
Issue Date: 03/21/2012
Effective Date: 03/21/2012
Expiration Date: 03/20/2017
DOC Description: Generic Permit
Latitude Degrees: 28
Latitude Minutes: 25
Latitude Seconds: 24
Longitude Degrees: 81
Longitude Minutes: 34
Longitude Seconds: 37
Treatment: Not reported
Decode For Fstatus: Active

**GV1236
East
1/4-1/2
0.360 mi.
1902 ft.**

**DARLING INGREDIENTS INC
408 W LANDSTREET RD
ORLANDO, FL 32824
Site 1 of 8 in cluster GV**

**FL AST A100166938
N/A**

**Actual:
94 ft.
Focus Map:
6**

AST:
Name: DARLING INGREDIENTS INC
Address: 408 W LANDSTREET RD
Facility ID: 8735303
Facility Status: OPEN
Type Description: Fuel user/Non-retail
Facility Phone: 4078575474
DEP Contractor Own: P
Region: STATE
Positioning Method: AGPS
Lat/Long (dms): 28 26 0 / 81 22 51

Owner:
Owner Id: 73256
Owner Name: DARLING INGREDIENTS INC
Owner Address: 408 W LANDSTREET RD
Owner Address 2: Not reported
Owner City,St,Zip: ORLANDO, FL 32824
Owner Contact: Not reported
Owner Phone: 4078575474

Tank Id: 1
Status: In service
Status Date: 7/6/2016
Install Date: 8/1/1987
Substance: Vehicular diesel
Content Description: Vehicular Diesel
Gallons: 10000
Tank Location: ABOVEGROUND

Construction:
Tank Id: 1
Construction Category: Secondary Containment
Construction Description: AST containment

Tank Id: 1

Map ID
Direction
Distance
Elevation

MAP FINDINGS

Site

Database(s)

EDR ID Number
EPA ID Number

DARLING INGREDIENTS INC (Continued)

A100166938

Construction Category: Primary Construction
Construction Description: Steel

Monitoring:
Tank ID: 1
Monitoring Description: SPCC Plan

Piping:
Tank ID: 1
Piping Category: Primary Construction
Piping Description: Steel/galvanized metal

Tank ID: 1
Piping Category: Corrosion Protection
Piping Description: External protective coating

Tank ID: 1
Piping Category: Miscellaneous Attributes
Piping Description: Abv, no soil contact

[Click here for Florida Oculus:](#)

GV1237
East
1/4-1/2
0.360 mi.
1902 ft.

GRIFFIN INDUSTRIES LLC - ORLANDO
408 WEST LANDSTREET
ORLANDO, FL 32824

FL TIER 2 S107719064
FL NPDES N/A

Site 2 of 8 in cluster GV

Actual:
94 ft.
Focus Map:
6

TIER 2:
Name: GRIFFIN INDUSTRIES LLC - ORLANDO
Address: 408 WEST LANDSTREET
City,State,Zip: ORLANDO, FL 32824

Year: 2015
Facility Id: 5380777
Active Date: Not reported
Inactive Date: Not reported
Sale Pending: Not reported
Original Date: Not reported
PLOT Source: Not reported
Latitude: 28.433842
Longitude: -81.381255
LEPC District: Not reported
Counties: Not reported
SERC: Not reported
Program Level: Not reported
PRIME: Not reported
SIC Code: 4214
SIC Code 2: Not reported
NAICS Code: 484110
Last Modified Date: 02/02/2016
First Submit Date: 02/02/2016
Data Submitted By: Tim Garris, Regional VP Florida
Company Name: GRIFFIN INDUSTRIES LLC
Comments: Not reported

Map ID
Direction
Distance
Elevation

MAP FINDINGS

Site

Database(s)

EDR ID Number
EPA ID Number

GRIFFIN INDUSTRIES LLC - ORLANDO (Continued)

S107719064

Contact:

Contact ID: Not reported
Year: 2015
Facility Id: 5380777
Contact Type: Tier II Emergency 24 Hour Contact
Contact Name: Steve Voeks
Contact Title: Not reported
Contact Phone: 407-488-0217
Contact 24Hr Phone: Not reported
Contact Telephone 2: 407-857-5474
Contact Telephone 3: 407-666-3667
Contact Telephone 4: 407-857-5474
Contact Telephone 5: 407-488-0217
Contact Telephone 6: (859)781-2010
Contact Email: svoeks@darpro.com

Name: GRIFFIN INDUSTRIES LLC - ORLANDO
Address: 408 WEST LANDSTREET
City,State,Zip: ORLANDO, FL 32824

Year: 2014
Facility Id: 4996767
Active Date: Not reported
Inactive Date: Not reported
Sale Pending: Not reported
Original Date: Not reported
PLOT Source: Not reported
Latitude: 28.433842
Longitude: -81.381255
LEPC District: Not reported
Counties: Not reported
SERC: Not reported
Program Level: Not reported
PRIME: Not reported
SIC Code: 4214
SIC Code 2: Not reported
NAICS Code: 484110
Last Modified Date: 02/05/2015
First Submit Date: 02/05/2015
Data Submitted By: Tim Garris, District Manager
Company Name: GRIFFIN INDUSTRIES LLC
Comments: Not reported

Contact:

Contact ID: Not reported
Year: 2014
Facility Id: 4996767
Contact Type: Tier II Emergency 24 Hour Contact
Contact Name: Steve Voeks
Contact Title: Not reported
Contact Phone: 407-488-0217
Contact 24Hr Phone: Not reported
Contact Telephone 2: 407-857-5474
Contact Telephone 3: Not reported
Contact Telephone 4: Not reported

Map ID
Direction
Distance
Elevation

MAP FINDINGS

Site

Database(s)

EDR ID Number
EPA ID Number

GRIFFIN INDUSTRIES LLC - ORLANDO (Continued)

S107719064

Contact Telephone 5: Not reported
Contact Telephone 6: Not reported
Contact Email: svoeks@darpro.com

Name: GRIFFIN INDUSTRIES LLC - ORLANDO
Address: 408 WEST LANDSTREET
City,State,Zip: ORLANDO, FL 32824

Year: 2013
Facility Id: 4523581
Active Date: Not reported
Inactive Date: Not reported
Sale Pending: Not reported
Original Date: Not reported
PLOT Source: Not reported
Latitude: 28.4338
Longitude: -81.3813
LEPC District: Not reported
Counties: Not reported
SERC: Not reported
Program Level: Not reported
PRIME: Not reported
SIC Code: 4214
SIC Code 2: Not reported
NAICS Code: 484110
Last Modified Date: 02/21/2014
First Submit Date: 02/21/2014
Data Submitted By: Tim Garris, District Manager
Company Name: GRIFFIN INDUSTRIES LLC
Comments: Not reported

Contact:
Contact ID: Not reported
Year: 2013
Facility Id: 4523581
Contact Type: Owner / Operator
Contact Name: Griffin Industries LLC
Contact Title: Not reported
Contact Phone: 407-666-3665
Contact 24Hr Phone: Not reported
Contact Telephone 2: (859)781-2010
Contact Telephone 3: Not reported
Contact Telephone 4: Not reported
Contact Telephone 5: Not reported
Contact Telephone 6: Not reported
Contact Email: hmanning@griffinind.com

Name: GRIFFIN INDUSTRIES - ORLANDO
Address: 408 WEST LANDSTREET
City,State,Zip: ORLANDO, FL 32824

Year: 2012
Facility Id: 4095731
Active Date: Not reported

Map ID
Direction
Distance
Elevation

MAP FINDINGS

Site

Database(s)

EDR ID Number
EPA ID Number

GRIFFIN INDUSTRIES LLC - ORLANDO (Continued)

S107719064

Inactive Date: Not reported
Sale Pending: Not reported
Original Date: Not reported
PLOT Source: Not reported
Latitude: 28.433842
Longitude: -81.381255
LEPC District: Not reported
Counties: Not reported
SERC: Not reported
Program Level: Not reported
PRIME: Not reported
SIC Code: 4214
SIC Code 2: Not reported
NAICS Code: 484110
Last Modified Date: 02/13/2014
First Submit Date: 02/21/2013
Data Submitted By: Florida Division of Emergency Management
Company Name: GRIFFIN INDUSTRIES LLC
Comments: Not reported

Contact:

Contact ID: Not reported
Year: 2012
Facility Id: 4095731
Contact Type: Tier II Emergency Contact
Contact Name: STEVE VOEKS
Contact Title: Not reported
Contact Phone: 407-857-5474
Contact 24Hr Phone: Not reported
Contact Telephone 2: Not reported
Contact Telephone 3: Not reported
Contact Telephone 4: Not reported
Contact Telephone 5: Not reported
Contact Telephone 6: Not reported
Contact Email: svoeks@griffinind.com

Contact ID: Not reported
Year: 2012
Facility Id: 4095731
Contact Type: Tier II Secondary 24 Hour Contact
Contact Name: TONY BELL
Contact Title: Not reported
Contact Phone: 407-666-3667
Contact 24Hr Phone: Not reported
Contact Telephone 2: Not reported
Contact Telephone 3: Not reported
Contact Telephone 4: Not reported
Contact Telephone 5: Not reported
Contact Telephone 6: Not reported
Contact Email: Not reported

Contact ID: Not reported
Year: 2012
Facility Id: 4095731
Contact Type: Tier II Secondary Contact
Contact Name: TONY BELL
Contact Title: Not reported
Contact Phone: 407-857-5474

Map ID
Direction
Distance
Elevation

MAP FINDINGS

Site

Database(s)

EDR ID Number
EPA ID Number

GRIFFIN INDUSTRIES LLC - ORLANDO (Continued)

S107719064

Contact 24Hr Phone: Not reported
Contact Telephone 2: Not reported
Contact Telephone 3: Not reported
Contact Telephone 4: Not reported
Contact Telephone 5: Not reported
Contact Telephone 6: Not reported
Contact Email: tbell@griffinind.com

Contact ID: Not reported
Year: 2012
Facility Id: 4095731
Contact Type: Owner / Operator
Contact Name: Griffin Industries LLC
Contact Title: Not reported
Contact Phone: (859)781-2010
Contact 24Hr Phone: Not reported
Contact Telephone 2: Not reported
Contact Telephone 3: Not reported
Contact Telephone 4: Not reported
Contact Telephone 5: Not reported
Contact Telephone 6: Not reported
Contact Email: hmanning@griffinind.com

Contact ID: Not reported
Year: 2012
Facility Id: 4095731
Contact Type: Tier II Emergency 24 Hour Contact
Contact Name: STEVE VOEKS
Contact Title: Not reported
Contact Phone: 407-666-3665
Contact 24Hr Phone: Not reported
Contact Telephone 2: Not reported
Contact Telephone 3: Not reported
Contact Telephone 4: Not reported
Contact Telephone 5: Not reported
Contact Telephone 6: Not reported
Contact Email: Not reported

Name: GRIFFIN INDUSTRIES - ORLANDO
Address: 408 WEST LANDSTREET
City,State,Zip: ORLANDO, FL 32824

Year: 2011
Facility Id: 3986167
Active Date: Not reported
Inactive Date: Not reported
Sale Pending: Not reported
Original Date: Not reported
PLOT Source: Not reported
Latitude: 28.433842
Longitude: -81.381255
LEPC District: Not reported
Counties: Not reported
SERC: Not reported
Program Level: Not reported

Map ID
Direction
Distance
Elevation

MAP FINDINGS

Site

Database(s)

EDR ID Number
EPA ID Number

GRIFFIN INDUSTRIES LLC - ORLANDO (Continued)

S107719064

PRIME: Not reported
SIC Code: Not reported
SIC Code 2: Not reported
NAICS Code: Not reported
Last Modified Date: 11/12/2012
First Submit Date: 11/09/2012
Data Submitted By: Florida Division of Emergency Management
Company Name: GRIFFIN INDUSTRIES LLC
Comments: Not reported

Contact:

Contact ID: Not reported
Year: 2011
Facility Id: 3986167
Contact Type: Tier II Emergency Contact
Contact Name: STEVE VOEKS
Contact Title: Not reported
Contact Phone: 407-857-5474
Contact 24Hr Phone: Not reported
Contact Telephone 2: Not reported
Contact Telephone 3: Not reported
Contact Telephone 4: Not reported
Contact Telephone 5: Not reported
Contact Telephone 6: Not reported
Contact Email: svoeks@griffinind.com

Contact ID: Not reported
Year: 2011
Facility Id: 3986167
Contact Type: Tier II Secondary 24 Hour Contact
Contact Name: TONY BELL
Contact Title: Not reported
Contact Phone: 407-666-3667
Contact 24Hr Phone: Not reported
Contact Telephone 2: Not reported
Contact Telephone 3: Not reported
Contact Telephone 4: Not reported
Contact Telephone 5: Not reported
Contact Telephone 6: Not reported
Contact Email: Not reported

Contact ID: Not reported
Year: 2011
Facility Id: 3986167
Contact Type: Tier II Secondary Contact
Contact Name: TONY BELL
Contact Title: Not reported
Contact Phone: 407-857-5474
Contact 24Hr Phone: Not reported
Contact Telephone 2: Not reported
Contact Telephone 3: Not reported
Contact Telephone 4: Not reported
Contact Telephone 5: Not reported
Contact Telephone 6: Not reported
Contact Email: tbell@griffinind.com

Contact ID: Not reported
Year: 2011

Map ID
Direction
Distance
Elevation

MAP FINDINGS

Site

Database(s)

EDR ID Number
EPA ID Number

GRIFFIN INDUSTRIES LLC - ORLANDO (Continued)

S107719064

Facility Id: 3986167
Contact Type: Tier II Emergency 24 Hour Contact
Contact Name: STEVE VOEKS
Contact Title: Not reported
Contact Phone: 407-666-3665
Contact 24Hr Phone: Not reported
Contact Telephone 2: Not reported
Contact Telephone 3: Not reported
Contact Telephone 4: Not reported
Contact Telephone 5: Not reported
Contact Telephone 6: Not reported
Contact Email: Not reported

Name: GRIFFIN INDUSTRIES - ORLANDO
Address: 408 WEST LANDSTREET
City,State,Zip: ORLANDO, FL 32824-

Year: 2010
Facility Id: Not reported
Active Date: Not reported
Inactive Date: Not reported
Sale Pending: Not reported
Original Date: Not reported
PLOT Source: Not reported
Latitude: 28.433842
Longitude: -81.38
LEPC District: Not reported
Counties: Not reported
SERC: Not reported
Program Level: Not reported
PRIME: Not reported
SIC Code: Not reported
SIC Code 2: Not reported
NAICS Code: Not reported
Last Modified Date: Not reported
First Submit Date: Not reported
Data Submitted By: Not reported
Company Name: Not reported
Comments: Not reported

Chemical Code: 68476346
Chemical Name: Diesel Fuel Oil (low sulfur)
Chemical State: LIQUID
Location Name: Entire Facility
Container Code: A
Pressure Code: 1
Temperature Code: 4
Average Quantity: 26625
Maximum Quantity: 71000
Days On Site: 365

Name: GRIFFIN INDUSTRIES - ORLANDO
Address: 408 WEST LANDSTREET
City,State,Zip: ORLANDO, FL 32824-

Map ID
Direction
Distance
Elevation

MAP FINDINGS

Site

Database(s)

EDR ID Number
EPA ID Number

GRIFFIN INDUSTRIES LLC - ORLANDO (Continued)

S107719064

Year: 2010
Facility Id: Not reported
Active Date: Not reported
Inactive Date: Not reported
Sale Pending: Not reported
Original Date: Not reported
PLOT Source: Not reported
Latitude: 28.433842
Longitude: -81.38
LEPC District: Not reported
Counties: Not reported
SERC: Not reported
Program Level: Not reported
PRIME: Not reported
SIC Code: Not reported
SIC Code 2: Not reported
NAICS Code: Not reported
Last Modified Date: Not reported
First Submit Date: Not reported
Data Submitted By: Not reported
Company Name: Not reported
Comments: Not reported

Chemical Code: 68476346
Chemical Name: Diesel Fuel Oil (low sulfur)
Chemical State: LIQUID
Location Name: Entire Facility
Container Code: A
Pressure Code: 1
Temperature Code: 4
Average Quantity: 26625
Maximum Quantity: 71000
Days On Site: 365

Name: GRIFFIN INDUSTRIES - ORLANDO
Address: 408 WEST LANDSTREET ROAD
City,State,Zip: ORLANDO, FL 32824
Year: Not reported
Facility Id: Not reported
Active Date: 01/01/1988
Inactive Date: Not reported
Sale Pending: False
Original Date: Not reported
PLOT Source: Address
Latitude: 28.435830
Longitude: -81.385110
LEPC District: 6
Counties: Volusia, Seminole, Osceola, Orange, Lake, Brevard,
SERC: 25861
Program Level: 0
PRIME: 10660
SIC Code: 2077
SIC Code 2: Not reported
NAICS Code: 311613

Other Chemical Data:

Report Year: 2008
Tier 2 Report ID: 106516

Map ID
Direction
Distance
Elevation

MAP FINDINGS

Site

Database(s)

EDR ID Number
EPA ID Number

GRIFFIN INDUSTRIES LLC - ORLANDO (Continued)

S107719064

Chemical ID: 309017
CAS Number: 68476346
Chemical Name: DIESEL FUEL OIL (HIGH SULFUR)
Chemical Date: 3/2/2009
Average Amount: 4
Maximum Amount: 75000
Location ID: 506123
Chemical State: LIQUID
Mixture: True
Mixture Percent: .00
Containter: A - ABOVE GROUND TANK
Pressure: 1 - AMBIENT PRESSURE
Temperature: 4 - AMBIENT TEMPERATURE
Average Amount: 4
Maximum Amount: 75000
Days on Site: 365
Site Plan: False
Site Plan Document: Not reported
Private Location: False
Location: SOUTHEAST CORNER IN REAR OF THE PLANT BLDG

Report Year: 2007
Tier 2 Report ID: 101273
Chemical ID: 279866
CAS Number: 68476346
Chemical Name: DIESEL FUEL OIL (HIGH SULFUR)
Chemical Date: 2/4/2008
Average Amount: 4
Maximum Amount: 75000
Location ID: 467178
Chemical State: LIQUID
Mixture: True
Mixture Percent: .00
Containter: A - ABOVE GROUND TANK
Pressure: 1 - AMBIENT PRESSURE
Temperature: 4 - AMBIENT TEMPERATURE
Average Amount: 4
Maximum Amount: 75000
Days on Site: 365
Site Plan: False
Site Plan Document: Not reported
Private Location: False
Location: SOUTHEAST CORNER IN REAR OF THE PLANT BLDG

Report Year: 2006
Tier 2 Report ID: 97370
Chemical ID: 258855
CAS Number: 68476346
Chemical Name: DIESEL FUEL OIL (HIGH SULFUR)
Chemical Date: 3/22/2007
Average Amount: 4
Maximum Amount: 75000
Location ID: 440233
Chemical State: LIQUID
Mixture: True

Map ID
Direction
Distance
Elevation

MAP FINDINGS

Site

Database(s)

EDR ID Number
EPA ID Number

GRIFFIN INDUSTRIES LLC - ORLANDO (Continued)

S107719064

Mixture Percent: .00
Containter: A - ABOVE GROUND TANK
Pressure: 1 - AMBIENT PRESSURE
Temperature: 4 - AMBIENT TEMPERATURE
Average Amount: 4
Maximum Amount: 75000
Days on Site: 365
Site Plan: False
Site Plan Document: Not reported
Private Location: False
Location: SOUTHEAST CORNER IN REAR OF THE PLANT BLDG

Report Year: 2005
Tier 2 Report ID: 91834
Chemical ID: 225736
CAS Number: 68476346
Chemical Name: DIESEL FUEL OIL (HIGH SULFUR)
Chemical Date: 2/7/2006
Average Amount: 4
Maximum Amount: 75000
Location ID: 396732
Chemical State: LIQUID
Mixture: True
Mixture Percent: .00
Containter: A - ABOVE GROUND TANK
Pressure: 1 - AMBIENT PRESSURE
Temperature: 4 - AMBIENT TEMPERATURE
Average Amount: 4
Maximum Amount: 75000
Days on Site: 365
Site Plan: False
Site Plan Document: Not reported
Private Location: False
Location: SOUTHEAST CORNER OF REAR OF THE PLANT BUILDING

Report Year: 2004
Tier 2 Report ID: 88159
Chemical ID: 203104
CAS Number: 68476346
Chemical Name: DIESEL FUEL OIL (HIGH SULFUR)
Chemical Date: 2/28/2005
Average Amount: 3
Maximum Amount: 75000
Location ID: 367449
Chemical State: LIQUID
Mixture: True
Mixture Percent: .00
Containter: A - ABOVE GROUND TANK
Pressure: 1 - AMBIENT PRESSURE
Temperature: 4 - AMBIENT TEMPERATURE
Average Amount: 3
Maximum Amount: 75000
Days on Site: 365
Site Plan: False
Site Plan Document: Not reported

Map ID
Direction
Distance
Elevation

MAP FINDINGS

Site

Database(s)

EDR ID Number
EPA ID Number

GRIFFIN INDUSTRIES LLC - ORLANDO (Continued)

S107719064

Private Location: False
Location: Not reported

Report Year: 2003
Tier 2 Report ID: 84253
Chemical ID: 177606
CAS Number: 68476346
Chemical Name: DIESEL FUEL OIL (HIGH SULFUR)
Chemical Date: 1/2/1972
Average Amount: 3
Maximum Amount: 75000
Location ID: 335552
Chemical State: LIQUID
Mixture: True
Mixture Percent: .00
Containter: A - ABOVE GROUND TANK
Pressure: 1 - AMBIENT PRESSURE
Temperature: 4 - AMBIENT TEMPERATURE
Average Amount: 3
Maximum Amount: 75000
Days on Site: 365
Site Plan: False
Site Plan Document: Not reported
Private Location: False
Location: SOUTHEAST CORNER IN REAR OF PLANT BUILDING

Report Year: 2002
Tier 2 Report ID: 81108
Chemical ID: 170147
CAS Number: 68476346
Chemical Name: DIESEL FUEL OIL (HIGH SULFUR)
Chemical Date: 1/2/1972
Average Amount: 3
Maximum Amount: 75000
Location ID: 326804
Chemical State: LIQUID
Mixture: True
Mixture Percent: .00
Containter: A - ABOVE GROUND TANK
Pressure: 1 - AMBIENT PRESSURE
Temperature: 4 - AMBIENT TEMPERATURE
Average Amount: 3
Maximum Amount: 75000
Days on Site: 365
Site Plan: False
Site Plan Document: Not reported
Private Location: False
Location: Not reported

Report Year: 2001
Tier 2 Report ID: 76612
Chemical ID: 131406
CAS Number: 68476346
Chemical Name: DIESEL FUEL OIL (HIGH SULFUR)

Map ID
Direction
Distance
Elevation

MAP FINDINGS

Site

Database(s)

EDR ID Number
EPA ID Number

GRIFFIN INDUSTRIES LLC - ORLANDO (Continued)

S107719064

Chemical Date: 1/2/1972
Average Amount: 3
Maximum Amount: 75000
Location ID: 294077
Chemical State: LIQUID
Mixture: False
Mixture Percent: 100.00
Containter: CONV
Pressure: CONV
Temperature: CONV
Average Amount: 3
Maximum Amount: 75000
Days on Site: 365
Site Plan: False
Site Plan Document: Not reported
Private Location: False
Location: Not reported

Report Year: 1996
Tier 2 Report ID: 32690
Chemical ID: 129022
CAS Number: 68476346
Chemical Name: DIESEL FUEL OIL (HIGH SULFUR)
Chemical Date: 1/2/1972
Average Amount: 4
Maximum Amount: 75000
Location ID: 207466
Chemical State: LIQUID
Mixture: False
Mixture Percent: 100.00
Containter: CONV
Pressure: CONV
Temperature: CONV
Average Amount: 4
Maximum Amount: 75000
Days on Site: 365
Site Plan: False
Site Plan Document: Not reported
Private Location: False
Location: Not reported

Report Year: 1997
Tier 2 Report ID: 41262
Chemical ID: 129021
CAS Number: 68476346
Chemical Name: DIESEL FUEL OIL (HIGH SULFUR)
Chemical Date: 1/2/1972
Average Amount: 4
Maximum Amount: 75000
Location ID: 223183
Chemical State: LIQUID
Mixture: False
Mixture Percent: 100.00
Containter: CONV
Pressure: CONV

Map ID
Direction
Distance
Elevation

MAP FINDINGS

Site

Database(s)

EDR ID Number
EPA ID Number

GRIFFIN INDUSTRIES LLC - ORLANDO (Continued)

S107719064

Temperature: CONV
Average Amount: 4
Maximum Amount: 75000
Days on Site: 365
Site Plan: False
Site Plan Document: Not reported
Private Location: False
Location: Not reported

Report Year: 1998
Tier 2 Report ID: 49913
Chemical ID: 129020
CAS Number: 68476346
Chemical Name: DIESEL FUEL OIL (HIGH SULFUR)
Chemical Date: 1/2/1972
Average Amount: 4
Maximum Amount: 75000
Location ID: 239761
Chemical State: LIQUID
Mixture: False
Mixture Percent: 100.00
Containter: CONV
Pressure: CONV
Temperature: CONV
Average Amount: 4
Maximum Amount: 75000
Days on Site: 365
Site Plan: False
Site Plan Document: Not reported
Private Location: False
Location: Not reported

Report Year: 1999
Tier 2 Report ID: 58749
Chemical ID: 129019
CAS Number: 68476346
Chemical Name: DIESEL FUEL OIL (HIGH SULFUR)
Chemical Date: 1/2/1972
Average Amount: 4
Maximum Amount: 75000
Location ID: 257146
Chemical State: LIQUID
Mixture: False
Mixture Percent: 100.00
Containter: CONV
Pressure: CONV
Temperature: CONV
Average Amount: 4
Maximum Amount: 75000
Days on Site: 365
Site Plan: False
Site Plan Document: Not reported
Private Location: False
Location: Not reported

Map ID
Direction
Distance
Elevation

MAP FINDINGS

Site

Database(s)

EDR ID Number
EPA ID Number

GRIFFIN INDUSTRIES LLC - ORLANDO (Continued)

S107719064

Report Year: 2000
Tier 2 Report ID: 67868
Chemical ID: 129018
CAS Number: 68476346
Chemical Name: DIESEL FUEL OIL (HIGH SULFUR)
Chemical Date: 1/2/1972
Average Amount: 4
Maximum Amount: 75000
Location ID: 275682
Chemical State: LIQUID
Mixture: False
Mixture Percent: 100.00
Container: CONV
Pressure: CONV
Temperature: CONV
Average Amount: 4
Maximum Amount: 75000
Days on Site: 365
Site Plan: False
Site Plan Document: Not reported
Private Location: False
Location: Not reported

Company Info:

Company Name: GRIFFIN INDUSTRIES
Company Address: 4221 ALEXANDRIA PIKE
Company City,St,Zip: COLD SPRINGS, KY 41076-1897
Company Phone: Not reported
Company Fax: Not reported
Company Email: Not reported
FEI Number: 610563430
Company Contact Name: MIKE SCHMIDT
Company Contact Phone: 859-781-2010
Reduced Fees: False
Exempt Fees: False
Electronic Filing: False
Employee: Not reported
Comments: Not reported

WASTEWATER:

Facility ID: FLG071197
Facility Type: Dewatering GP
Status: Active - Existing, permitted facility/site for which effluent, reclaimed water or wastewater residual discharge into the environment and/or monitoring is taking place.
District Office: CD
NPDES Permitted Site: Yes
Environmental Interest: Industrial Wastewater Program
Owner Type: Private
Permit Capacity: Not reported
Party Name: David Ballard, Project Manager
Company Name: SGL Constructors

Map ID
Direction
Distance
Elevation

MAP FINDINGS

Site

Database(s)

EDR ID Number
EPA ID Number

GRIFFIN INDUSTRIES LLC - ORLANDO (Continued)

S107719064

RP Address: 523 N Garland Ave
RP Address 2: Not reported
RP City,Stat,Zip: Orlando FL 32801-1336
Telephone: 4078499510
Email: david.ballard@sglconstructors.com
Issue Date: 11/19/2015
Effective Date: 11/19/2015
Expiration Date: 11/18/2020
DOC Description: Generic Permit
Latitude Degrees: Not reported
Latitude Minutes: Not reported
Latitude Seconds: Not reported
Longitude Degrees: Not reported
Longitude Minutes: Not reported
Longitude Seconds: Not reported
Treatment: Not reported
Decode For Fstatus: Active

GV1238
East
1/4-1/2
0.360 mi.
1902 ft.

DARLING INGREDIENTS INC. - ORLANDO
408 WEST LANDSTREET ROAD
ORLANDO, FL 32824

FL Financial Assurance
FL TIER 2
FL NPDES

S107931070
N/A

Site 3 of 8 in cluster GV

Actual:
94 ft.

Focus Map:
6

FL Financial Assurance 3:
Region: 3
Facility ID: 8735303
Facility Phone: 4078575474
Facility Status: OPEN
Facility Type: C
Type Description: Fuel user/Non-retail
DEP CO: C
Financial Responsibility: INSURANCE
Insurance Company: COMMERCE & INDUSTRY
Effective Date: 05/11/2008
Expire Date: 05/11/2009
Owner ID: 73256
Owner Name: DARLING INGREDIENTS INC
Owner Address: 408 W LANDSTREET RD
Owner Address2: Not reported
Owner City,St,Zip: ORLANDO, FL 32824
Contact: Not reported
Resp Party Phone: 4078575474

Region: 3
Facility ID: 8735303
Facility Phone: 4078575474
Facility Status: OPEN
Facility Type: C
Type Description: Fuel user/Non-retail
DEP CO: C
Financial Responsibility: INSURANCE
Insurance Company: COMMERCE & INDUSTRY
Effective Date: 05/11/2010
Expire Date: 05/11/2011
Owner ID: 73256
Owner Name: DARLING INGREDIENTS INC
Owner Address: 408 W LANDSTREET RD

Map ID
Direction
Distance
Elevation

MAP FINDINGS

Site

Database(s)

EDR ID Number
EPA ID Number

DARLING INGREDIENTS INC. - ORLANDO (Continued)

S107931070

Owner Address2: Not reported
Owner City,St,Zip: ORLANDO, FL 32824
Contact: Not reported
Resp Party Phone: 4078575474

Region: 3
Facility ID: 8735303
Facility Phone: 4078575474
Facility Status: OPEN
Facility Type: C
Type Description: Fuel user/Non-retail
DEP CO: C
Financial Responsibility: INSURANCE
Insurance Company: COMMERCE & INDUSTRY
Effective Date: 05/11/2012
Expire Date: 05/11/2013
Owner ID: 73256
Owner Name: DARLING INGREDIENTS INC
Owner Address: 408 W LANDSTREET RD
Owner Address2: Not reported
Owner City,St,Zip: ORLANDO, FL 32824
Contact: Not reported
Resp Party Phone: 4078575474

Region: 3
Facility ID: 8735303
Facility Phone: 4078575474
Facility Status: OPEN
Facility Type: C
Type Description: Fuel user/Non-retail
DEP CO: C
Financial Responsibility: INSURANCE
Insurance Company: COMMERCE & INDUSTRY
Effective Date: 05/11/2014
Expire Date: 05/11/2015
Owner ID: 73256
Owner Name: DARLING INGREDIENTS INC
Owner Address: 408 W LANDSTREET RD
Owner Address2: Not reported
Owner City,St,Zip: ORLANDO, FL 32824
Contact: Not reported
Resp Party Phone: 4078575474

Region: 3
Facility ID: 8735303
Facility Phone: 4078575474
Facility Status: OPEN
Facility Type: C
Type Description: Fuel user/Non-retail
DEP CO: C
Financial Responsibility: INSURANCE
Insurance Company: COMMERCE & INDUSTRY
Effective Date: 05/11/2016
Expire Date: 05/11/2017
Owner ID: 73256
Owner Name: DARLING INGREDIENTS INC
Owner Address: 408 W LANDSTREET RD

Map ID
Direction
Distance
Elevation

MAP FINDINGS

Site

Database(s)

EDR ID Number
EPA ID Number

DARLING INGREDIENTS INC. - ORLANDO (Continued)

S107931070

Owner Address2: Not reported
Owner City,St,Zip: ORLANDO, FL 32824
Contact: Not reported
Resp Party Phone: 4078575474

Region: 3
Facility ID: 8735303
Facility Phone: 4078575474
Facility Status: OPEN
Facility Type: C
Type Description: Fuel user/Non-retail
DEP CO: C
Financial Responsibility: INSURANCE
Insurance Company: COMMERCE & INDUSTRY
Effective Date: 05/11/2018
Expire Date: 05/11/2019
Owner ID: 73256
Owner Name: DARLING INGREDIENTS INC
Owner Address: 408 W LANDSTREET RD
Owner Address2: Not reported
Owner City,St,Zip: ORLANDO, FL 32824
Contact: Not reported
Resp Party Phone: 4078575474

TIER 2:

Name: DARLING INGREDIENTS INC. - ORLANDO
Address: 408 WEST LANDSTREET ROAD
City,State,Zip: ORLANDO, FL 32824

Year: 2018
Facility Id: 6375362
Active Date: Not reported
Inactive Date: Not reported
Sale Pending: Not reported
Original Date: Not reported
PLOT Source: Not reported
Latitude: Not reported
Longitude: Not reported
LEPC District: Not reported
Counties: Not reported
SERC: Not reported
Program Level: Not reported
PRIME: Not reported
SIC Code: Not reported
SIC Code 2: Not reported
NAICS Code: 484110
Last Modified Date: 02/20/2019
First Submit Date: 02/20/2019
Data Submitted By: Steve Voeks General Manager
Company Name: DARLING INGREDIENTS INC.
Comments: Not reported

Contact:

Contact ID: Not reported
Year: 2018
Facility Id: 6375362
Contact Type: Owner / Operator

Map ID
Direction
Distance
Elevation

MAP FINDINGS

Site

Database(s)

EDR ID Number
EPA ID Number

DARLING INGREDIENTS INC. - ORLANDO (Continued)

S107931070

Contact Name: Darling Ingredients Inc.
Contact Title: Not reported
Contact Phone: 407-488-0217
Contact 24Hr Phone: Not reported
Contact Telephone 2: (859)781-2010
Contact Telephone 3: Not reported
Contact Telephone 4: Not reported
Contact Telephone 5: Not reported
Contact Telephone 6: Not reported
Contact Email: cteastenv@darlingii.com

WASTEWATER:

Facility ID: FLR05F397
Facility Type: Multi-Sector Stormwater GP
Status: Active - Existing, permitted facility/site for which effluent, reclaimed water or wastewater residual discharge into the environment and/or monitoring is taking place.

District Office: TLST
NPDES Permitted Site: Not reported
Environmental Interest: Not reported
Owner Type: Indian
Permit Capacity: Not reported
Party Name: Tim Garris, Vice President Florida Regions
Company Name: Darling Ingredients Inc
RP Address: 4221 Alexandria Pike
RP Address 2: Not reported
RP City,Stat,Zip: Cold Spring KY 41076-1821
Telephone: 8136261135
Email: tgarris@darlingii.com
Issue Date: 11/10/2016
Effective Date: 11/10/2016
Expiration Date: 11/09/2021
DOC Description: Generic Permit
Latitude Degrees: 28
Latitude Minutes: 26
Latitude Seconds: 2.4
Longitude Degrees: 81
Longitude Minutes: 22
Longitude Seconds: 51.6
Treatment: Not reported
Decode For Fstatus: Active

GV1239
East
1/4-1/2
0.360 mi.
1902 ft.

DARLING INGREDIENTS INC. - ORLANDO
408 WEST LANDSTREET
ORLANDO, FL 32824
Site 4 of 8 in cluster GV

FL TIER 2 S120696007
N/A

Actual:
94 ft.
Focus Map:
6

TIER 2:
Name: DARLING INGREDIENTS INC. - ORLANDO
Address: 408 WEST LANDSTREET
City,State,Zip: ORLANDO, FL 32824
Year: 2017

Map ID
Direction
Distance
Elevation

MAP FINDINGS

Site

Database(s)

EDR ID Number
EPA ID Number

DARLING INGREDIENTS INC. - ORLANDO (Continued)

S120696007

Facility Id: 6086427
Active Date: Not reported
Inactive Date: Not reported
Sale Pending: Not reported
Original Date: Not reported
PLOT Source: Not reported
Latitude: Not reported
Longitude: Not reported
LEPC District: Not reported
Counties: Not reported
SERC: Not reported
Program Level: Not reported
PRIME: Not reported
SIC Code: 4214
SIC Code 2: Not reported
NAICS Code: 484110
Last Modified Date: 02/16/2018
First Submit Date: 02/16/2018
Data Submitted By: Steve Voeks General Manager
Company Name: DARLING INGREDIENTS INC.
Comments: Not reported

Contact:

Contact ID: Not reported
Year: 2017
Facility Id: 6086427
Contact Type: Emergency Contact
Contact Name: Steve Voeks
Contact Title: Not reported
Contact Phone: 407-488-0217
Contact 24Hr Phone: Not reported
Contact Telephone 2: 407-857-5474
Contact Telephone 3: 904-263-9026
Contact Telephone 4: 904-964-8083
Contact Telephone 5: 407-488-0217
Contact Telephone 6: (859)781-2010
Contact Email: svoeks@darpro.com

Name: DARLING INGREDIENTS INC. - ORLANDO
Address: 408 WEST LANDSTREET
City,State,Zip: ORLANDO, FL 32824

Year: 2016
Facility Id: 5816848
Active Date: Not reported
Inactive Date: Not reported
Sale Pending: Not reported
Original Date: Not reported
PLOT Source: Not reported
Latitude: Not reported
Longitude: Not reported
LEPC District: Not reported
Counties: Not reported
SERC: Not reported
Program Level: Not reported
PRIME: Not reported

Map ID
Direction
Distance
Elevation

MAP FINDINGS

Site

Database(s)

EDR ID Number
EPA ID Number

DARLING INGREDIENTS INC. - ORLANDO (Continued)

S120696007

SIC Code: 4214
SIC Code 2: Not reported
NAICS Code: 484110
Last Modified Date: 02/15/2017
First Submit Date: 02/15/2017
Data Submitted By: Tim Garris, Regional VP Florida
Company Name: DARLING INGREDIENTS INC.
Comments: Not reported

Contact:

Contact ID: Not reported
Year: 2016
Facility Id: 5816848
Contact Type: Emergency Contact
Contact Name: Steve Voeks
Contact Title: Not reported
Contact Phone: 407-488-0217
Contact 24Hr Phone: Not reported
Contact Telephone 2: 407-857-5474
Contact Telephone 3: 813-313-8092
Contact Telephone 4: 813-626-1135
Contact Telephone 5: 407-488-0217
Contact Telephone 6: (859)781-2010
Contact Email: svoeks@darpro.com

GV1240
East
1/4-1/2
0.360 mi.
1902 ft.

GRIFFIN INDUSTRIES, INC
408 W LANDSTREET
ORLANDO, FL 32824

Site 5 of 8 in cluster GV

FINDS 1005847622
ECHO N/A

Actual:
94 ft.

FINDS:

Focus Map:
6

Registry ID: 110009078586

Environmental Interest/Information System

US National Pollutant Discharge Elimination System (NPDES) module of the Compliance Information System (ICIS) tracks surface water permits issued under the Clean Water Act. Under NPDES, all facilities that discharge pollutants from any point source into waters of the United States are required to obtain a permit. The permit will likely contain limits on what can be discharged, impose monitoring and reporting requirements, and include other provisions to ensure that the discharge does not adversely affect water quality.

Florida Environmental System Today Application (FIESTA) Data Maintenance (FDM) system maintains entity, environmental interest and affiliation data for the State of Florida.

ICIS (Integrated Compliance Information System) is the Integrated Compliance Information System and provides a database that, when complete, will contain integrated Enforcement and Compliance information across most of EPA's programs. The vision for ICIS is to replace EPA's independent databases that contain Enforcement data with a single repository for that information. Currently, ICIS contains all

Map ID
 Direction
 Distance
 Elevation

MAP FINDINGS

Site

Database(s)

EDR ID Number
 EPA ID Number

GRIFFIN INDUSTRIES, INC (Continued)

1005847622

Federal Administrative and Judicial enforcement actions. This information is maintained in ICIS by EPA in the Regional offices and it Headquarters. A future release of ICIS will replace the Permit Compliance System (PCS) which supports the NPDES and will integrate that information with Federal actions already in the system. ICIS also has the capability to track other activities occurring in the Region that support Compliance and Enforcement programs. These include; Incident Tracking, Compliance Assistance, and Compliance Monitoring.

[Click this hyperlink](#) while viewing on your computer to access additional FINDS: detail in the EDR Site Report.

ECHO:

Envid: 1005847622
 Registry ID: 110009078586
 DFR URL: <http://echo.epa.gov/detailed-facility-report?fid=110009078586>

GV1241
East
1/4-1/2
0.360 mi.
1902 ft.

GRIFFIN INDUSTRIES, INC
408 W LANDSTREET
ORLANDO, FL 32824
Site 6 of 8 in cluster GV

ICIS 1019911853
N/A

Actual:
94 ft.
Focus Map:
6

ICIS:
 Enforcement Action ID: 04-2010-9148
 FRS ID: 110009078586
 Action Name: GRIFFIN INDUSTRIES ORLANDO
 Facility Name: GRIFFIN INDUSTRIES, INC
 Facility Address: 408 W LANDSTREET
 ORLANDO, FL 32824
 Enforcement Action Type: CAA 113D1 Action For Penalty
 Facility County: ORANGE
 Program System Acronym: ICIS
 Enforcement Action Forum Desc: Administrative - Formal
 EA Type Code: 113D1
 Facility SIC Code: 2077
 Federal Facility ID: Not reported
 Latitude in Decimal Degrees: 28.436113
 Longitude in Decimal Degrees: -81.382813
 Permit Type Desc: Not reported
 Program System Acronym: 1800048775
 Facility NAICS Code: Not reported
 Tribal Land Code: Not reported

Facility Name: GRIFFIN INDUSTRIES, INC
 Address: 408 W LANDSTREET
 Tribal Indicator: N
 Fed Facility: No
 NAIC Code: Not reported
 SIC Code: 2077

Facility Name: GRIFFIN INDUSTRIES, INC
 Address: 408 W LANDSTREET
 Tribal Indicator: N
 Fed Facility: No

Map ID
Direction
Distance
Elevation

MAP FINDINGS

Site

Database(s)

EDR ID Number
EPA ID Number

GRIFFIN INDUSTRIES, INC (Continued)

1019911853

NAIC Code: Not reported
SIC Code: 2077

Facility Name: GRIFFIN INDUSTRIES, INC
Address: 408 W LANDSTREET
Tribal Indicator: N
Fed Facility: No
NAIC Code: Not reported
SIC Code: 2077

GU1242
ESE
1/4-1/2
0.361 mi.
1907 ft.

LMG ORLANDO LLC
2410 INVESTORS ROW
ORLANDO, FL 32837
Site 6 of 6 in cluster GU

FINDS 1018359473
ECHO N/A

Actual:
87 ft.

FINDS:

Focus Map:
5

Registry ID: 110067024286

Environmental Interest/Information System

US National Pollutant Discharge Elimination System (NPDES) module of the Compliance Information System (ICIS) tracks surface water permits issued under the Clean Water Act. Under NPDES, all facilities that discharge pollutants from any point source into waters of the United States are required to obtain a permit. The permit will likely contain limits on what can be discharged, impose monitoring and reporting requirements, and include other provisions to ensure that the discharge does not adversely affect water quality.

Click this hyperlink while viewing on your computer to access additional FINDS: detail in the EDR Site Report.

ECHO:

Envid: 1018359473
Registry ID: 110067024286
DFR URL: <http://echo.epa.gov/detailed-facility-report?fid=110067024286>

1243
SE
1/4-1/2
0.362 mi.
1909 ft.

SCHMALBACH-LUBECA PLASTIC CONT
753 CENTRAL FLORIDA PARKWAY
ORLANDO, FL 32824

FINDS 1005582898
ECHO N/A

Actual:
89 ft.

FINDS:

Focus Map:
9

Registry ID: 110009073992

Environmental Interest/Information System

US National Pollutant Discharge Elimination System (NPDES) module of the Compliance Information System (ICIS) tracks surface water permits issued under the Clean Water Act. Under NPDES, all facilities that discharge pollutants from any point source into waters of the United States are required to obtain a permit. The permit will likely contain limits on what can be discharged, impose monitoring and reporting

Map ID
Direction
Distance
Elevation

MAP FINDINGS

Site

Database(s)

EDR ID Number
EPA ID Number

SCHMALBACH-LUBECA PLASTIC CONT (Continued)

1005582898

requirements, and include other provisions to ensure that the discharge does not adversely affect water quality.

Florida Environmental System Today Application (FIESTA) Data Maintenance (FDM) system maintains entity, environmental interest and affiliation data for the State of Florida.

Click this hyperlink while viewing on your computer to access additional FINDS: detail in the EDR Site Report.

ECHO:

Envid: 1005582898
Registry ID: 110009073992
DFR URL: <http://echo.epa.gov/detailed-facility-report?fid=110009073992>

1244
North
1/4-1/2
0.363 mi.
1917 ft.

CASH AUTO SALES
8410 S ORANGE BLOSSOM TRL
ORLANDO, FL 32809

FL LUST **U001365216**
FL UST **N/A**

Actual:
101 ft.

Focus Map:
5

LUST:

Region: STATE
Facility Id: 9045668
Facility Status: CLOSED
Facility Type: C - Fuel user/Non-retail
Facility Phone: Not reported
Facility Cleanup Rank: 12937
District: Central District
Lat/Long (dms): 28 26 34.78 / 81 24 11.74
Section: 34
Township: 23
Range: 29
Feature: Not reported
Method: ADDM
Datum: 0
Score: 30
Score Effective Date: 2009-03-19 00:00:00
Score When Ranked: 6
Operator: LAM YIM YUET
Name Update: Not reported
Address Update: 2016-07-13 00:00:00

Petroleum Cleanup PCT Facility Score:

Facility Cleanup Status: CMPL - COMPLETED
Contact: MARY R MCGOUGH
Contact Company: LAM, YIM YUET
Contact Address: 8400 S ORANGE BLOSSOM TRL
Contact City/State/Zip: ORLANDO, FL 32809
Phone: (407)351-4663
Bad Address Ind: N
State: FL
Zip: 32809, 7906
Score: 30
Score Effective Date: 2009-03-19 00:00:00
Related Party ID: 12474
Primary RP Role: ACCOUNT OWNER

Map ID
Direction
Distance
Elevation

MAP FINDINGS

Site

Database(s)

EDR ID Number
EPA ID Number

CASH AUTO SALES (Continued)

U001365216

RP Begin Date: 1990-01-19
RP Zip: 7906
RP Extension: Not reported

Discharge Cleanup Summary:

Discharge Date: 11/20/1989
PCT Discharge Combined: Not reported
Cleanup Required: R - CLEANUP REQUIRED
Discharge Cleanup Status: SRCR - SRCR COMPLETE
Disch Cleanup Status Date: 10/11/2016
Cleanup Work Status: COMPLETED
Information Source: A - ABANDONED TANK RESTORATION
Other Source Description: Not reported
Eligibility Indicator: E - ELIGIBLE
Site Manager: GREEN_MN
Site Mgr End Date: 7/14/2016
Tank Office: PCLP48 - ORANGE COUNTY ENVIRONMENTAL PROTECTION DIV

Petroleum Cleanup Program Eligibility:

Facility ID: 9045668
Discharge Date: 11/20/1989
Pct Discharge Combined With: Not reported
Cleanup Required: R - CLEANUP REQUIRED
Discharge Cleanup Status: SRCR - SRCR COMPLETE
Disch Cleanup Status Date: 10/11/2016
Cleanup Work Status: COMPLETED
Information Source: A - ABANDONED TANK RESTORATION
Other Source Description: Not reported
Application Received Date: 10/18/1990
Cleanup Program: A - ABANDONED TANK RESTORATION PROGRAM
Eligibility Status: 3/6/1991
Elig Status Date: 3/6/1991
Letter Of Intent Date: 3/21/1991
Redetermined: No
Inspection Date: 2/21/1991
Site Manager: GREEN_MN
Site Mgr End Date: 7/14/2016
Tank Office: PCLP48 - ORANGE COUNTY ENVIRONMENTAL PROTECTION DIV
Deductible Amount: 500
Deductible Paid To Date: 500
Co-Pay Amount: 0
Co-Pay Paid To Date: 0
Cap Amount: Not reported

Contaminated Media:

Discharge Date: 11/20/1989
Pct Discharge Combined With: Not reported
Cleanup Required: R - CLEANUP REQUIRED
Discharge Cleanup Status: SRCR - SRCR COMPLETE
Disch Cleanup Status Date: 10/11/2016
Cleanup Work Status: COMPLETED
Information Source: A - ABANDONED TANK RESTORATION
Other Source Description: Not reported
Elig Indicator: E - ELIGIBLE
Site Manager: GREEN_MN
Site Mgr End Date: 7/14/2016
Tank Office: PCLP48 - ORANGE COUNTY ENVIRON
Contaminated Drinking Wells: 0

Map ID
Direction
Distance
Elevation

MAP FINDINGS

Site

Database(s)

EDR ID Number
EPA ID Number

CASH AUTO SALES (Continued)

U001365216

Contaminated Monitoring Well: Yes
Contaminated Soil: Yes
Contaminated Surface Water: No
Contaminated Ground Water: Yes
Pollutant: B - Unleaded Gas
Pollutant Other Description: Not reported
Gallons Discharged: Not reported
Discharge Date: 11/20/1989
Pct Discharge Combined With: Not reported
Cleanup Required: R - CLEANUP REQUIRED
Discharge Cleanup Status: SRCR - SRCR COMPLETE
Disch Cleanup Status Date: 10/11/2016
Cleanup Work Status: COMPLETED
Information Source: A - ABANDONED TANK RESTORATION
Other Source Description: Not reported
Elig Indicator: E - ELIGIBLE
Site Manager: GREEN_MN
Site Mgr End Date: 7/14/2016
Tank Office: PCLP48 - ORANGE COUNTY ENVIRON
Contaminated Drinking Wells: 0
Contaminated Monitoring Well: Yes
Contaminated Soil: Yes
Contaminated Surface Water: No
Contaminated Ground Water: Yes
Pollutant: D - Vehicular Diesel
Pollutant Other Description: Not reported
Gallons Discharged: Not reported

Task Information:
District: CD
Facility ID: 9045668
Facility Status: CLOSED
Facility Type: C - Fuel user/Non-retail -
County: ORANGE
County ID: 48
Cleanup Eligibility Status: E
Source Effective Date: 07-14-2016
Discharge Date: 11-20-1989
Cleanup Required: R - CLEANUP REQUIRED
Discharge Cleanup Status: SRCR - SRCR COMPLETE
Disch Cleanup Status Date: 10-11-2016
SRC Action Type: SRCR - SITE REHABILITATION COMPLETION REPORT
SRC Submit Date: 11-13-2015
SRC Review Date: 11-18-2015
SRC Completion Status: A - APPROVED
SRC Issue Date: 10-11-2016
SRC Comment: Not reported
Cleanup Work Status: COMPLETED
Site Mgr: GREEN_MN
Site Mgr End Date: 07-14-2016
Tank Office: PCLP48 - Orange County
SR Task ID: 20144
SR Cleanup Responsible: RP - RESPONSIBLE PARTY
SR Funding Eligibility Type: -
SR Actual Cost: \$28,877.00
SR Completion Date: 12-14-1989
SR Payment Date: 12-17-1992
SR Oral Date: Not reported

Map ID
Direction
Distance
Elevation

MAP FINDINGS

Site

Database(s)

EDR ID Number
EPA ID Number

CASH AUTO SALES (Continued)

U001365216

SR Written Date: 01-05-1990
SR Soil Removal: Y
SR Free Product Removal: N
SR Soil Tonnage Removed: 450
SR Soil Treatment: Not reported
SR Other Treatment: CONT SOIL
SR Alternate Proc Received Date: Not reported
SR Alternate Procedure Status: Not reported
SR Alternate Procedure Status Date: Not reported
SR Alternate Procedure Comments: Not reported
SA Task ID: 20145
SA Cleanup Responsible: RP - RESPONSIBLE PARTY
SA Funding Eligibility Type: -
SA Actual Cost: Not reported
SA Completion Date: Not reported
SA Payment Date: Not reported
RAP Task ID: 20146
RAP Cleanup Responsible ID: ST - STATE
RAP Funding Eligibility Type: -
RAP Actual Cost: Not reported
RAP Completion Date: Not reported
RAP Payment Date: Not reported
RAP Last Order Approved: Not reported
RA Task ID: 92471
RA Cleanup Responsible: -
RA Funding Eligibility Type: -
RA Years to Complete: 0
RA Actual Cost: Not reported

Click here for Florida Oculus:

UST:

Facility Id: 9045668
Facility Status: CLOSED
Type Description: Fuel user/Non-retail
Facility Phone: Not reported
Region: STATE
Positioning Method: ADDM
Lat/Long (dms): 28 26 36.02 / 81 24 10.81

Owner:

Owner Id: 12474
Owner Name: LAM, YIM YUET
Owner Address: 8400 S ORANGE BLOSSOM TRL
Owner Address 2: Not reported
Owner City,St,Zip: ORLANDO, FL 32809
Owner Contact: MARY R MCGOUGH
Owner Phone: 4073514663

Tank Info:

Name: CASH AUTO SALES
Address: 8410 S ORANGE BLOSSOM TRL
Tank Id: 1
Status: Removed
Status Date: 6/30/1987
Install Date: 7/1/1970
Substance: Leaded gas

Map ID
Direction
Distance
Elevation

MAP FINDINGS

Site

Database(s)

EDR ID Number
EPA ID Number

CASH AUTO SALES (Continued)

U001365216

Content Description: Leaded Gas
Gallons: 4000
Vessel Indicator: TANK
Tank Location: UNDERGROUND
DEP Contractor: P

Name: CASH AUTO SALES
Address: 8410 S ORANGE BLOSSOM TRL
Tank Id: 2
Status: Removed
Status Date: 6/30/1987
Install Date: 7/1/1970
Substance: Unleaded gas
Content Description: Unleaded Gas
Gallons: 4000
Vessel Indicator: TANK
Tank Location: UNDERGROUND
DEP Contractor: P

Name: CASH AUTO SALES
Address: 8410 S ORANGE BLOSSOM TRL
Tank Id: 3
Status: Removed
Status Date: 6/30/1987
Install Date: 7/1/1970
Substance: Unleaded gas
Content Description: Unleaded Gas
Gallons: 4000
Vessel Indicator: TANK
Tank Location: UNDERGROUND
DEP Contractor: P

Name: CASH AUTO SALES
Address: 8410 S ORANGE BLOSSOM TRL
Tank Id: 4
Status: Removed
Status Date: 6/30/1987
Install Date: 7/1/1970
Substance: Vehicular diesel
Content Description: Vehicular Diesel
Gallons: 2000
Vessel Indicator: TANK
Tank Location: UNDERGROUND
DEP Contractor: P

Name: CASH AUTO SALES
Address: 8410 S ORANGE BLOSSOM TRL
Tank Id: 5
Status: Removed
Status Date: 6/30/1987
Install Date: 7/1/1970
Substance: Vehicular diesel
Content Description: Vehicular Diesel
Gallons: 2000
Vessel Indicator: TANK
Tank Location: UNDERGROUND
DEP Contractor: P

Map ID
Direction
Distance
Elevation

MAP FINDINGS

Site

Database(s)

EDR ID Number
EPA ID Number

CASH AUTO SALES (Continued)

U001365216

[Click here for Florida Oculus:](#)

GW1245
ESE
1/4-1/2
0.365 mi.
1925 ft.
Actual:
85 ft.
Focus Map:
7

TAFT-VINELAND ROAD
JOHN YOUNG PARKWAY
ORLANDO, FL 32837

Site 1 of 3 in cluster GW

FINDS:

Registry ID: 110012809728

Environmental Interest/Information System

US National Pollutant Discharge Elimination System (NPDES) module of the Compliance Information System (ICIS) tracks surface water permits issued under the Clean Water Act. Under NPDES, all facilities that discharge pollutants from any point source into waters of the United States are required to obtain a permit. The permit will likely contain limits on what can be discharged, impose monitoring and reporting requirements, and include other provisions to ensure that the discharge does not adversely affect water quality.

Florida Environmental System Today Application (FIESTA) Data Maintenance (FDM) system maintains entity, environmental interest and affiliation data for the State of Florida.

[Click this hyperlink](#) while viewing on your computer to access additional FINDS: detail in the EDR Site Report.

ECHO:

Envid: 1006376145
Registry ID: 110012809728
DFR URL: <http://echo.epa.gov/detailed-facility-report?fid=110012809728>

GW1246
ESE
1/4-1/2
0.365 mi.
1926 ft.
Actual:
85 ft.
Focus Map:
7

EAST PARK NEIGHBORHOOD 4
ORLANDO, FL

Site 2 of 3 in cluster GW

WASTEWATER:

Facility ID: FLR10LW10
Facility Type: Construction Stormwater GP
Status: Active - Existing, permitted facility/site for which effluent, reclaimed water or wastewater residual discharge into the environment and/or monitoring is taking place.

District Office: TLST
NPDES Permitted Site: Not reported
Environmental Interest: Not reported
Owner Type: Private
Permit Capacity: Not reported
Party Name: Jennifer Roberts, PMTE
Company Name: DR Horton Inc
RP Address: 6200 Lee Vista Blvd

FL NPDES

S112061058
N/A

Map ID
Direction
Distance
Elevation

MAP FINDINGS

Site

Database(s)

EDR ID Number
EPA ID Number

EAST PARK NEIGHBORHOOD 4 (Continued)

S112061058

RP Address 2: Not reported
RP City,Stat,Zip: Orlando FL 32822-4410
Telephone: 4074896277
Email: jroberts1@drhorton.com
Issue Date: 08/10/2017
Effective Date: 08/10/2017
Expiration Date: 08/09/2022
DOC Description: Generic Permit
Latitude Degrees: 28
Latitude Minutes: 25
Latitude Seconds: 15.29
Longitude Degrees: 81
Longitude Minutes: 14
Longitude Seconds: 2.300
Treatment: Not reported
Decode For Fstatus: Active

GX1247
South
1/4-1/2
0.365 mi.
1929 ft.

ASHLEY TIRES DISPOSAL, INC
8515 FLORIDA ROCK ROAD
ORLANDO, FL

FL RGA LF

S115152334
N/A

Site 1 of 5 in cluster GX

Actual:
94 ft.

RGA LF:

2012	ASHLEY TIRES DISPOSAL, INC	8515 FLORIDA ROCK ROAD
2011	ASHLEY TIRES DISPOSAL, INC	8515 FLORIDA ROCK ROAD
2010	ASHLEY TIRES DISPOSAL, INC	8515 FLORIDA ROCK ROAD
2009	ASHLEY TIRES DISPOSAL, INC	8515 FLORIDA ROCK ROAD
2008	ASHLEY TIRES DISPOSAL, INC	8515 FLORIDA ROCK ROAD

Focus Map:
6

GX1248
South
1/4-1/2
0.365 mi.
1929 ft.

ASHLEY TIRES DISPOSAL, INC
8515 FLORIDA ROCK ROAD
ORLANDO, FL 32824

FL SWF/LF

S109332553
N/A

Site 2 of 5 in cluster GX

Actual:
94 ft.

SWF/LF:

Facility ID: 94761
District: CD
Lat/Long: 28:26:29 / 81:22:13.7
Class Type: 592
Classification: WASTE TIRE SITE, UNAUTHORIZED
Class Status: ACTIVITY NOT PERMITTED/REGISTERED (N)
Section: 36
Township: 23
Range: 29
Responsible Authority Name: Not reported
Responsible Authority Address: Not reported
Responsible Authority City,St,Zip: Not reported
Responsible Authority Phone: Not reported
EMail Address1: Not reported
EMail Address2: Not reported
Site Supervisor Name: Not reported
Site Supervisor Addr: Not reported
Site Supervisor City/State/Zip: Not reported
Site Supervisor Telephone: Not reported
Land Owner Name: Not reported

Focus Map:
6

Map ID
Direction
Distance
Elevation

MAP FINDINGS

Site

Database(s)

EDR ID Number
EPA ID Number

ASHLEY TIRES DISPOSAL, INC (Continued)

S109332553

Land Owner Address: Not reported
Land Owner City/State/Zip: Not reported
Land Owner Telephone: Not reported

[Click here for Florida Oculus:](#)

GY1249 SKY LAKE WATER TREATMENT PLANT
NNE 502 SAND LAKE ROAD
1/4-1/2 ORLANDO, FL 32809
0.366 mi.
1931 ft. Site 1 of 7 in cluster GY

RMP 1011837318
N/A

Actual:
92 ft.

Focus Map:
3

RMP:
Facility ID: 35854
LEPC city: District 6 LEPC
Facility decimal latitude: 28.450278
Facility decimal longitude: -081.384444
Is facility in county box: T
LatLong method: AO
LatLong description: PG
Home page web address: www.ouc.com
Facility telephone: 4073844052
Facility email: webmaster@ouc.com
Facility DUNS #: 0
Parent's name: Orlando Utilities Commission
Partner's name: Not reported
Parent's DUNS #: 0
Partner's DUNS #: 0
Operator's name: Orlando Utilities Commission
Operator's telephone: 4074239100
Operator's address: 500 South Orange Avenue
Operator's address2: P. O. Box 3193
Operators City,St,Zip: Orlando, FL 32802
RMP implementation contact: Lorraine Guise
RMP contact title: Manager Environmental Affairs
Emergency contact: Brad Jewell
Emergency contact title: Director Water Plants
Emergency contact telephone: 4073844051
24 hour emergency telephone: 4077190622
Emergency contact ext/pin #: Not reported
Number of full time employees: 0
EPA ID: Not reported
Facility ID provided by CEPP0: 100000139101
Is facility covered by OSHA PSM: F
Is facility covered by EPCRA 302: T
Is fac. covered by CAA Title V 112(2): F
Clean air op. permit/State ID: Not reported
Last safety insp. dat: 2004-04-01 00:00:00
Inspected by: Fire Department
Is it OSHA approved with star/merit ranking: False
Will RMP involve predictive filing: False
Submission type: Resubmission
RMP description: Not reported
Facility has no accident hist. recs: True
Foreign owner's address: Not reported
Foreign owner's zip: Not reported
Foreign owner's country: Not reported
Claim # of employees as CBI: False

Map ID
Direction
Distance
Elevation

MAP FINDINGS

Site

Database(s)

EDR ID Number
EPA ID Number

SKY LAKE WATER TREATMENT PLANT (Continued)

1011837318

Date RMP accepted by EPA: 2007-06-05 00:00:00
Date of error Report: Not reported
Date RMP received: 2004-06-22 00:00:00
Does RMP contain graphics files: False
Does RMP contain attachments: False
Was certification letter received: True
RMP submission method: RMP*Submit
Does RMP contain CBI substantiation: False
Does RMP contain electronic waiver: False
Date RMP postmarked: 2004-06-19 00:00:00
Is RMP complete: True
Date of de-registration: Not reported
Date de-registration is effective: Not reported
Anniversary date: 2009-06-19 00:00:00
Does RMP contain CBI data: False
Does RMP contain unsanitized CBI version: False
RMP version #: 3.2
FRS latitude: 28.450579999999999
FRS longitude: -81.384389999999996
FRS Description: PLANT ENTRANCE (GENERAL)
FRS Method: ADDRESS MATCHING-HOUSE NUMBER

RMP:

Process ID: 51696
NA & Industry Classification Sys.code(s): 22131
NAICS code description: Water Supply and Irrigation Systems
Optional facility description: Chlorination process
Program level: 2
Record contains CBI data: False

RMP:

Chemical name: Public OCA Chemical
Process chemical qty in 100s lbs: 0
Process flammable chemical name: Not reported

RMP:

Percent weight of chemical: 100
Physical state: c
Analytical basic: EPA's RMP*Comp(TM)
Scenario: Not reported
Quantity released in pounds: Not reported
Release duration in minutes: Not reported
Release rate in pounds per second: Not reported
Wind speed in meters/second: 1.5
Stability class: D
Topography: a
Distance to endpoint in miles: Not reported
Residential population: Not reported
Public receptors: Not reported
Environmental receptors: Not reported
Passive mitigation: Enclosures
Active mitigation: Scrubbers, Emergency response capabilities

RMP:

Percent weight of chemical: 100
Physical state: c
Analytical basic: EPA's RMP*Comp(TM)
Scenario: Not reported

Map ID
Direction
Distance
Elevation

MAP FINDINGS

Site

Database(s)

EDR ID Number
EPA ID Number

SKY LAKE WATER TREATMENT PLANT (Continued)

1011837318

Quantity released in pounds:	Not reported
Release duration in minutes:	10
Release rate in pounds per second:	Not reported
Wind speed in meters/second:	1.5
Stability class:	F
Topography:	a
Distance to endpoint in miles:	Not reported
Residential population:	Not reported
Public receptors:	Not reported
Environmental receptors:	Not reported
Passive mitigation:	Enclosures
RMP:	
Endpoint used:	Not reported
LFL value:	Not reported
Analytical basic:	Not reported
Scenario:	Not reported
Quantity released in pounds:	Not reported
Distance to endpoint in miles:	Not reported
Residential population:	Not reported
Public receptors:	Not reported
Environmental receptors:	Not reported
Passive mitigation:	Not reported
Active mitigation:	Not reported
RMP:	
Analytical basic:	Not reported
Quantity released in pounds:	Not reported
Distance to endpoint in miles:	Not reported
Residential population:	Not reported
Public receptors:	Not reported
Environmental receptors:	Not reported
Passive mitigation:	Not reported
Safety review date:	Not reported
Most recent PHA date:	Not reported
Process Hazard Analysis:	Not reported
Expected PHA changes completion date:	Not reported
Major Hazard:	Not reported
Process Control:	Not reported
Mitigation Systems:	Not reported
Monitoring/Detection:	Not reported
Changes since the last process hazard analysis:	Not reported
Most recent review of op. procedures:	Not reported
Most recent training progs review/update:	Not reported
Training:	Not reported
Competency testing:	Not reported
Most recent maintenance review date:	Not reported
Most recent equipment inspection date:	Not reported
Equipment tested:	Not reported
Most recent changes by mgmt:	Not reported
Date of most recent review/update:	Not reported
Date of pre-start review:	Not reported
Most recent compliance audit date:	Not reported
Expected date of audit completion:	Not reported
Most recent incident investigation:	Not reported
Expected date of investigation changes:	Not reported
Date of participation plan review:	Not reported
Date of hot work permit review:	Not reported

Map ID
Direction
Distance
Elevation

MAP FINDINGS

Site

Database(s)

EDR ID Number
EPA ID Number

SKY LAKE WATER TREATMENT PLANT (Continued)

1011837318

Date of contractor safety review: Not reported
Date of contractor safety eval. review: Not reported
Record has CBI data: Not reported
Safety review date: Not reported
Federal Regulation: Not reported
Federal regulation comment: Not reported
Major Hazard: Not reported
Process Control: Not reported
Mitigation Systems: Not reported
Monitoring/Detection: Not reported
Changes since the last process hazard analysis: Not reported
Most recent hazard review/update: Not reported
Most recent review of op. procedures: Not reported
Most recent training progs review/update: Not reported
Expected completion of review changes: Not reported
Training: Not reported
Competency testing: Not reported
Most recent maintenance review date: Not reported
Most recent equipment inspection date: Not reported
Equipment tested: Not reported
Most recent compliance audit date: Not reported
Expected date of audit completion: Not reported
Most recent incident investigation: Not reported
Expected date of investigation changes: Not reported
Record has CBI data: Not reported
Date of most recent changes: Not reported
Chemical name: Chlorine
Process chemical qty in 100s lbs: 40000
Process flammable chemical name: Not reported

RMP:

Percent weight of chemical: Not reported
Physical state: Not reported
Analytical basic: Not reported
Scenario: Not reported
Quantity released in pounds: Not reported
Release duration in minutes: Not reported
Release rate in pounds per second: Not reported
Wind speed in meters/second: Not reported
Stability class: Not reported
Topography: Not reported
Distance to endpoint in miles: Not reported
Residential population: Not reported
Public receptors: Not reported
Environmental receptors: Not reported
Passive mitigation: Not reported
Active mitigation: Not reported

RMP:

Percent weight of chemical: Not reported
Physical state: Not reported
Analytical basic: Not reported
Scenario: Not reported
Quantity released in pounds: Not reported
Release duration in minutes: Not reported
Release rate in pounds per second: Not reported
Wind speed in meters/second: Not reported
Stability class: Not reported

Map ID
Direction
Distance
Elevation

MAP FINDINGS

Site

Database(s)

EDR ID Number
EPA ID Number

SKY LAKE WATER TREATMENT PLANT (Continued)

1011837318

Topography:	Not reported
Distance to endpoint in miles:	Not reported
Residential population:	Not reported
Public receptors:	Not reported
Environmental receptors:	Not reported
Passive mitigation:	Not reported
RMP:	
Endpoint used:	Not reported
LFL value:	Not reported
Analytical basic:	Not reported
Scenario:	Not reported
Quantity released in pounds:	Not reported
Distance to endpoint in miles:	Not reported
Residential population:	Not reported
Public receptors:	Not reported
Environmental receptors:	Not reported
Passive mitigation:	Not reported
Active mitigation:	Not reported
RMP:	
Analytical basic:	Not reported
Quantity released in pounds:	Not reported
Distance to endpoint in miles:	Not reported
Residential population:	Not reported
Public receptors:	Not reported
Environmental receptors:	Not reported
Passive mitigation:	Not reported
Safety review date:	Not reported
Most recent PHA date:	Not reported
Process Hazard Analysis:	Not reported
Expected PHA changes completion date:	Not reported
Major Hazard:	Not reported
Process Control:	Not reported
Mitigation Systems:	Not reported
Monitoring/Detection:	Not reported
Changes since the last process hazard analysis:	Not reported
Most recent review of op. procedures:	Not reported
Most recent training progs review/update:	Not reported
Training:	Not reported
Competency testing:	Not reported
Most recent maintenance review date:	Not reported
Most recent equipment inspection date:	Not reported
Equipment tested:	Not reported
Most recent changes by mgmt:	Not reported
Date of most recent review/update:	Not reported
Date of pre-start review:	Not reported
Most recent compliance audit date:	Not reported
Expected date of audit completion:	Not reported
Most recent incident investigation:	Not reported
Expected date of investigation changes:	Not reported
Date of participation plan review:	Not reported
Date of hot work permit review:	Not reported
Date of contractor safety review:	Not reported
Date of contractor safety eval. review:	Not reported
Record has CBI data:	Not reported
Safety review date:	Not reported
Federal Regulation:	Not reported

Map ID
Direction
Distance
Elevation

MAP FINDINGS

Site

Database(s)

EDR ID Number
EPA ID Number

SKY LAKE WATER TREATMENT PLANT (Continued)

1011837318

Federal regulation comment:	Not reported
Major Hazard:	Not reported
Process Control:	Not reported
Mitigation Systems:	Not reported
Monitoring/Detection:	Not reported
Changes since the last process hazard analysis:	Not reported
Most recent hazard review/update:	Not reported
Most recent review of op. procedures:	Not reported
Most recent training progs review/update:	Not reported
Expected completion of review changes:	Not reported
Training:	Not reported
Competency testing:	Not reported
Most recent maintenance review date:	Not reported
Most recent equipment inspection date:	Not reported
Equipment tested:	Not reported
Most recent compliance audit date:	Not reported
Expected date of audit completion:	Not reported
Most recent incident investigation:	Not reported
Expected date of investigation changes:	Not reported
Record has CBI data:	Not reported
Date of most recent changes:	Not reported
RMP:	
ER plan:	Not reported
ER plan most recent review date:	Not reported
ER plan most recent employee training date:	Not reported
Local agency coordinating ER plan:	Orange County Hazmat
Telephone of the coordinating local agency:	0009110000
Federal regulation:	False
OSHA 1910 120:	False
SPCC:	False
RCRA:	False
OPA 90:	False
EPCRA:	True
Other Regulations:	Not reported
RMP:	
Facility ID:	1000007672
LEPC city:	District 6 LEPC
Facility decimal latitude:	28.450278
Facility decimal longitude:	-081.384444
Is facility in county box:	T
LatLong method:	AO
LatLong description:	PG
Home page web address:	www.ouc.com
Facility telephone:	4073844052
Facility email:	webmaster@ouc.com
Facility DUNS #:	0
Parent's name:	Orlando Utilities Commission
Partner's name:	Not reported
Parent's DUNS #:	0
Partner's DUNS #:	0
Operator's name:	Orlando Utilities Commission
Operator's telephone:	4074239100
Operator's address:	500 South Orange Avenue
Operator's address2:	P. O. Box 3193
Operators City,St,Zip:	Orlando, FL 32802

Map ID
Direction
Distance
Elevation

MAP FINDINGS

Site

Database(s)

EDR ID Number
EPA ID Number

SKY LAKE WATER TREATMENT PLANT (Continued)

1011837318

RMP implementation contact: Charlie Doud
RMP contact title: Environmental Engineer
Emergency contact: Brad Jewell
Emergency contact title: Director Water Plants
Emergency contact telephone: 4073844051
24 hour emergency telephone: 4077190622
Emergency contact ext/pin #: Not reported
Number of full time employees: 0
EPA ID: Not reported
Facility ID provided by CEPPO: 100000139101
Is facility covered by OSHA PSM: F
Is facility covered by EPCRA 302: T
Is fac. covered by CAA Title V 112(2): F
Clean air op. permit/State ID: Not reported
Last safety insp. dat: 2009-04-21 00:00:00
Inspected by: Fire Department
Is it OSHA approved with star/merit ranking: False
Will RMP involve predictive filing: False
Submission type: Resubmission
RMP description: Not reported
Facility has no accident hist. recs: False
Foreign owner's address: Not reported
Foreign owner's zip: Not reported
Foreign owner's country: Not reported
Claim # of employees as CBI: False
Date RMP accepted by EPA: 2009-06-22 00:00:00
Date of error Report: Not reported
Date RMP received: 2009-06-22 00:00:00
Does RMP contain graphics files: False
Does RMP contain attachments: False
Was certification letter received: True
RMP submission method: RMP*eSubmit
Does RMP contain CBI substantiation: False
Does RMP contain electronic waiver: False
Date RMP postmarked: 2009-06-22 00:00:00
Is RMP complete: True
Date of de-registration: Not reported
Date de-registration is effective: Not reported
Anniversary date: 2014-06-22 00:00:00
Does RMP contain CBI data: False
Does RMP contain unsanitized CBI version: False
RMP version #: 1.0
FRS latitude: 28.450579999999999
FRS longitude: -81.384389999999999
FRS Description: PLANT ENTRANCE (GENERAL)
FRS Method: ADDRESS MATCHING-HOUSE NUMBER

RMP:

Process ID: 1000008890
NA & Industry Classification Sys.code(s): 22131
NAICS code description: Water Supply and Irrigation Systems
Optional facility description: Chlorination process
Program level: 2
Record contains CBI data: False

RMP:

Chemical name: Chlorine

Map ID
Direction
Distance
Elevation

MAP FINDINGS

Site

Database(s)

EDR ID Number
EPA ID Number

SKY LAKE WATER TREATMENT PLANT (Continued)

1011837318

Process chemical qty in 100s lbs: 40000
Process flammable chemical name: Not reported

RMP:

Percent weight of chemical: Not reported
Physical state: Not reported
Analytical basic: Not reported
Scenario: Not reported
Quantity released in pounds: Not reported
Release duration in minutes: Not reported
Release rate in pounds per second: Not reported
Wind speed in meters/second: Not reported
Stability class: Not reported
Topography: Not reported
Distance to endpoint in miles: Not reported
Residential population: Not reported
Public receptors: Not reported
Environmental receptors: Not reported
Passive mitigation: Not reported
Active mitigation: Not reported

RMP:

Percent weight of chemical: Not reported
Physical state: Not reported
Analytical basic: Not reported
Scenario: Not reported
Quantity released in pounds: Not reported
Release duration in minutes: Not reported
Release rate in pounds per second: Not reported
Wind speed in meters/second: Not reported
Stability class: Not reported
Topography: Not reported
Distance to endpoint in miles: Not reported
Residential population: Not reported
Public receptors: Not reported
Environmental receptors: Not reported
Passive mitigation: Not reported

RMP:

Endpoint used: Not reported
LFL value: Not reported
Analytical basic: Not reported
Scenario: Not reported
Quantity released in pounds: Not reported
Distance to endpoint in miles: Not reported
Residential population: Not reported
Public receptors: Not reported
Environmental receptors: Not reported
Passive mitigation: Not reported
Active mitigation: Not reported

RMP:

Analytical basic: Not reported
Quantity released in pounds: Not reported
Distance to endpoint in miles: Not reported
Residential population: Not reported
Public receptors: Not reported
Environmental receptors: Not reported
Passive mitigation: Not reported

Map ID
Direction
Distance
Elevation

MAP FINDINGS

Site

Database(s)

EDR ID Number
EPA ID Number

SKY LAKE WATER TREATMENT PLANT (Continued)

1011837318

Safety review date: Not reported
Most recent PHA date: Not reported
Process Hazard Analysis: Not reported
Expected PHA changes completion date: Not reported
Major Hazard: Not reported
Process Control: Not reported
Mitigation Systems: Not reported
Monitoring/Detection: Not reported
Changes since the last process hazard analysis: Not reported
Most recent review of op. procedures: Not reported
Most recent training progs review/update: Not reported
Training: Not reported
Competency testing: Not reported
Most recent maintenance review date: Not reported
Most recent equipment inspection date: Not reported
Equipment tested: Not reported
Most recent changes by mgmt: Not reported
Date of most recent review/update: Not reported
Date of pre-start review: Not reported
Most recent compliance audit date: Not reported
Expected date of audit completion: Not reported
Most recent incident investigation: Not reported
Expected date of investigation changes: Not reported
Date of participation plan review: Not reported
Date of hot work permit review: Not reported
Date of contractor safety review: Not reported
Date of contractor safety eval. review: Not reported
Record has CBI data: Not reported
Safety review date: Not reported
Federal Regulation: Not reported
Federal regulation comment: Not reported
Major Hazard: Not reported
Process Control: Not reported
Mitigation Systems: Not reported
Monitoring/Detection: Not reported
Changes since the last process hazard analysis: Not reported
Most recent hazard review/update: Not reported
Most recent review of op. procedures: Not reported
Most recent training progs review/update: Not reported
Expected completion of review changes: Not reported
Training: Not reported
Competency testing: Not reported
Most recent maintenance review date: Not reported
Most recent equipment inspection date: Not reported
Equipment tested: Not reported
Most recent compliance audit date: Not reported
Expected date of audit completion: Not reported
Most recent incident investigation: Not reported
Expected date of investigation changes: Not reported
Record has CBI data: Not reported
Date of most recent changes: Not reported
Chemical name: Public OCA Chemical
Process chemical qty in 100s lbs: 0
Process flammable chemical name: Not reported
RMP:
Percent weight of chemical: 100
Physical state: c

Map ID
Direction
Distance
Elevation

MAP FINDINGS

Site

Database(s)

EDR ID Number
EPA ID Number

SKY LAKE WATER TREATMENT PLANT (Continued)

1011837318

Analytical basic:	EPA's RMP*Comp(TM)
Scenario:	Not reported
Quantity released in pounds:	Not reported
Release duration in minutes:	Not reported
Release rate in pounds per second:	Not reported
Wind speed in meters/second:	1.5
Stability class:	D
Topography:	a
Distance to endpoint in miles:	Not reported
Residential population:	Not reported
Public receptors:	Not reported
Environmental receptors:	Not reported
Passive mitigation:	Enclosures
Active mitigation:	Scrubbers, Public Emergency Response
RMP:	
Percent weight of chemical:	100
Physical state:	c
Analytical basic:	EPA's RMP*Comp(TM)
Scenario:	Not reported
Quantity released in pounds:	Not reported
Release duration in minutes:	10
Release rate in pounds per second:	Not reported
Wind speed in meters/second:	1.5
Stability class:	F
Topography:	a
Distance to endpoint in miles:	Not reported
Residential population:	Not reported
Public receptors:	Not reported
Environmental receptors:	Not reported
Passive mitigation:	Enclosures
RMP:	
Endpoint used:	Not reported
LFL value:	Not reported
Analytical basic:	Not reported
Scenario:	Not reported
Quantity released in pounds:	Not reported
Distance to endpoint in miles:	Not reported
Residential population:	Not reported
Public receptors:	Not reported
Environmental receptors:	Not reported
Passive mitigation:	Not reported
Active mitigation:	Not reported
RMP:	
Analytical basic:	Not reported
Quantity released in pounds:	Not reported
Distance to endpoint in miles:	Not reported
Residential population:	Not reported
Public receptors:	Not reported
Environmental receptors:	Not reported
Passive mitigation:	Not reported
Safety review date:	Not reported
Most recent PHA date:	Not reported
Process Hazard Analysis:	Not reported
Expected PHA changes completion date:	Not reported
Major Hazard:	Not reported
Process Control:	Not reported

Map ID
Direction
Distance
Elevation

MAP FINDINGS

Site

Database(s)

EDR ID Number
EPA ID Number

SKY LAKE WATER TREATMENT PLANT (Continued)

1011837318

Mitigation Systems:	Not reported
Monitoring/Detection:	Not reported
Changes since the last process hazard analysis:	Not reported
Most recent review of op. procedures:	Not reported
Most recent training progs review/update:	Not reported
Training:	Not reported
Competency testing:	Not reported
Most recent maintenance review date:	Not reported
Most recent equipment inspection date:	Not reported
Equipment tested:	Not reported
Most recent changes by mgmt:	Not reported
Date of most recent review/update:	Not reported
Date of pre-start review:	Not reported
Most recent compliance audit date:	Not reported
Expected date of audit completion:	Not reported
Most recent incident investigation:	Not reported
Expected date of investigation changes:	Not reported
Date of participation plan review:	Not reported
Date of hot work permit review:	Not reported
Date of contractor safety review:	Not reported
Date of contractor safety eval. review:	Not reported
Record has CBI data:	Not reported
Safety review date:	Not reported
Federal Regulation:	Not reported
Federal regulation comment:	Not reported
Major Hazard:	Not reported
Process Control:	Not reported
Mitigation Systems:	Not reported
Monitoring/Detection:	Not reported
Changes since the last process hazard analysis:	Not reported
Most recent hazard review/update:	Not reported
Most recent review of op. procedures:	Not reported
Most recent training progs review/update:	Not reported
Expected completion of review changes:	Not reported
Training:	Not reported
Competency testing:	Not reported
Most recent maintenance review date:	Not reported
Most recent equipment inspection date:	Not reported
Equipment tested:	Not reported
Most recent compliance audit date:	Not reported
Expected date of audit completion:	Not reported
Most recent incident investigation:	Not reported
Expected date of investigation changes:	Not reported
Record has CBI data:	Not reported
Date of most recent changes:	Not reported
RMP:	
ER plan:	Not reported
ER plan most recent review date:	Not reported
ER plan most recent employee training date:	Not reported
Local agency coordinating ER plan:	Orange County Hazmat
Telephone of the coordinating local agency:	0009110000
Federal regulation:	False
OSHA 1910 120:	False
SPCC:	False
RCRA:	False
OPA 90:	False
EPCRA:	True

Map ID
Direction
Distance
Elevation

MAP FINDINGS

Site

Database(s)

EDR ID Number
EPA ID Number

SKY LAKE WATER TREATMENT PLANT (Continued)

1011837318

Other Regulations: Not reported

GY1250 SKYLAKE WATER TREATMENT PLANT
NNE 502 SAND LAKE ROAD
1/4-1/2 ORLANDO, FL 32809
0.366 mi.
1931 ft. Site 2 of 7 in cluster GY

RMP 1011837319
N/A

Actual: 92 ft. RMP:
Focus Map: 3
Facility ID: 13273
LEPC city: District 6 LEPC
Facility decimal latitude: 28.45
Facility decimal longitude: -81.393056
Is facility in county box: T
LatLong method: UN
LatLong description: CE
Home page web address: Not reported
Facility telephone: Not reported
Facility email: Not reported
Facility DUNS #: 596000397
Parent's name: Orlando Utilities Commission
Partner's name: Not reported
Parent's DUNS #: 596000397
Partner's DUNS #: 0
Operator's name: Orlando Utilities Commission
Operator's telephone: 4074239100
Operator's address: 500 South Orange Avenue
Operator's address2: P.O. Box 3193
Operators City,St,Zip: Orlando, FL 32802
RMP implementation contact: Leonard S. Mancini
RMP contact title: Senior Environmental Engineer
Emergency contact: Howard Smith
Emergency contact title: Director Water Plants
Emergency contact telephone: 4073844051
24 hour emergency telephone: 4073848311
Emergency contact ext/pin #: Not reported
Number of full time employees: 0
EPA ID: Not reported
Facility ID provided by CEPPO: 100000139101
Is facility covered by OSHA PSM: F
Is facility covered by EPCRA 302: T
Is fac. covered by CAA Title V 112(2): F
Clean air op. permit/State ID: Not reported
Last safety insp. dat: Not reported
Inspected by: Not reported
Is it OSHA approved with star/merit ranking: False
Will RMP involve predictive filing: False
Submission type: First Time
RMP description: Not reported
Facility has no accident hist. recs: True
Foreign owner's address: Not reported
Foreign owner's zip: Not reported
Foreign owner's country: Not reported
Claim # of employees as CBI: False
Date RMP accepted by EPA: 1999-07-19 00:00:00
Date of error Report: 1999-07-19 00:00:00
Date RMP received: 1999-06-24 00:00:00
Does RMP contain graphics files: False

Map ID
Direction
Distance
Elevation

MAP FINDINGS

Site

Database(s)

EDR ID Number
EPA ID Number

SKYLAKE WATER TREATMENT PLANT (Continued)

1011837319

Does RMP contain attachments: False
Was certification letter received: True
RMP submission method: RMP*Submit
Does RMP contain CBI substantiation: False
Does RMP contain electronic waiver: False
Date RMP postmarked: 1999-06-21 00:00:00
Is RMP complete: False
Date of de-registration: Not reported
Date de-registration is effective: Not reported
Anniversary date: 2004-06-21 00:00:00
Does RMP contain CBI data: False
Does RMP contain unsanitized CBI version: False
RMP version #: 1.1.7
FRS latitude: 28.450579999999999
FRS longitude: -81.384389999999996
FRS Description: PLANT ENTRANCE (GENERAL)
FRS Method: ADDRESS MATCHING-HOUSE NUMBER

RMP:

Process ID: 17917
NA & Industry Classification Sys.code(s): 22131
NAICS code description: Water Supply and Irrigation Systems
Optional facility description: Chlorination process
Program level: 2
Record contains CBI data: False

RMP:

Chemical name: Public OCA Chemical
Process chemical qty in 100s lbs: 0
Process flammable chemical name: Not reported

RMP:

Percent weight of chemical: 100
Physical state: c
Analytical basic: EPA's RMP Guidance for Waste Water Treatment Plants Reference Tables or Equations
Scenario: Not reported
Quantity released in pounds: Not reported
Release duration in minutes: Not reported
Release rate in pounds per second: Not reported
Wind speed in meters/second: 1.5
Stability class: D
Topography: a
Distance to endpoint in miles: Not reported
Residential population: Not reported
Public receptors: Not reported
Environmental receptors: Not reported
Passive mitigation: Not reported
Active mitigation: Not reported

RMP:

Percent weight of chemical: 100
Physical state: a
Analytical basic: EPA's RMP Guidance for Waste Water Treatment Plants Reference Tables or Equations
Scenario: Not reported
Quantity released in pounds: Not reported
Release duration in minutes: 10
Release rate in pounds per second: Not reported
Wind speed in meters/second: 1.5

Map ID
Direction
Distance
Elevation

MAP FINDINGS

Site

Database(s)

EDR ID Number
EPA ID Number

SKYLAKE WATER TREATMENT PLANT (Continued)

1011837319

Stability class:	F
Topography:	a
Distance to endpoint in miles:	Not reported
Residential population:	Not reported
Public receptors:	Not reported
Environmental receptors:	Not reported
Passive mitigation:	Not reported
RMP:	
Endpoint used:	Not reported
LFL value:	Not reported
Analytical basic:	Not reported
Scenario:	Not reported
Quantity released in pounds:	Not reported
Distance to endpoint in miles:	Not reported
Residential population:	Not reported
Public receptors:	Not reported
Environmental receptors:	Not reported
Passive mitigation:	Not reported
Active mitigation:	Not reported
RMP:	
Analytical basic:	Not reported
Quantity released in pounds:	Not reported
Distance to endpoint in miles:	Not reported
Residential population:	Not reported
Public receptors:	Not reported
Environmental receptors:	Not reported
Passive mitigation:	Not reported
Safety review date:	Not reported
Most recent PHA date:	Not reported
Process Hazard Analysis:	Not reported
Expected PHA changes completion date:	Not reported
Major Hazard:	Not reported
Process Control:	Not reported
Mitigation Systems:	Not reported
Monitoring/Detection:	Not reported
Changes since the last process hazard analysis:	Not reported
Most recent review of op. procedures:	Not reported
Most recent training progs review/update:	Not reported
Training:	Not reported
Competency testing:	Not reported
Most recent maintenance review date:	Not reported
Most recent equipment inspection date:	Not reported
Equipment tested:	Not reported
Most recent changes by mgmt:	Not reported
Date of most recent review/update:	Not reported
Date of pre-start review:	Not reported
Most recent compliance audit date:	Not reported
Expected date of audit completion:	Not reported
Most recent incident investigation:	Not reported
Expected date of investigation changes:	Not reported
Date of participation plan review:	Not reported
Date of hot work permit review:	Not reported
Date of contractor safety review:	Not reported
Date of contractor safety eval. review:	Not reported
Record has CBI data:	Not reported
Safety review date:	Not reported

Map ID
Direction
Distance
Elevation

MAP FINDINGS

Site

Database(s)

EDR ID Number
EPA ID Number

SKYLAKE WATER TREATMENT PLANT (Continued)

1011837319

Federal Regulation: Not reported
Federal regulation comment: Not reported
Major Hazard: Not reported
Process Control: Not reported
Mitigation Systems: Not reported
Monitoring/Detection: Not reported
Changes since the last process hazard analysis: Not reported
Most recent hazard review/update: Not reported
Most recent review of op. procedures: Not reported
Most recent training progs review/update: Not reported
Expected completion of review changes: Not reported
Training: Not reported
Competency testing: Not reported
Most recent maintenance review date: Not reported
Most recent equipment inspection date: Not reported
Equipment tested: Not reported
Most recent compliance audit date: Not reported
Expected date of audit completion: Not reported
Most recent incident investigation: Not reported
Expected date of investigation changes: Not reported
Record has CBI data: Not reported
Date of most recent changes: Not reported
Chemical name: Chlorine
Process chemical qty in 100s lbs: 60000
Process flammable chemical name: Not reported

RMP:
Percent weight of chemical: Not reported
Physical state: Not reported
Analytical basic: Not reported
Scenario: Not reported
Quantity released in pounds: Not reported
Release duration in minutes: Not reported
Release rate in pounds per second: Not reported
Wind speed in meters/second: Not reported
Stability class: Not reported
Topography: Not reported
Distance to endpoint in miles: Not reported
Residential population: Not reported
Public receptors: Not reported
Environmental receptors: Not reported
Passive mitigation: Not reported
Active mitigation: Not reported

RMP:
Percent weight of chemical: Not reported
Physical state: Not reported
Analytical basic: Not reported
Scenario: Not reported
Quantity released in pounds: Not reported
Release duration in minutes: Not reported
Release rate in pounds per second: Not reported
Wind speed in meters/second: Not reported
Stability class: Not reported
Topography: Not reported
Distance to endpoint in miles: Not reported
Residential population: Not reported
Public receptors: Not reported

Map ID
Direction
Distance
Elevation

MAP FINDINGS

Site

Database(s)

EDR ID Number
EPA ID Number

SKYLAKE WATER TREATMENT PLANT (Continued)

1011837319

Environmental receptors:	Not reported
Passive mitigation:	Not reported
RMP:	
Endpoint used:	Not reported
LFL value:	Not reported
Analytical basic:	Not reported
Scenario:	Not reported
Quantity released in pounds:	Not reported
Distance to endpoint in miles:	Not reported
Residential population:	Not reported
Public receptors:	Not reported
Environmental receptors:	Not reported
Passive mitigation:	Not reported
Active mitigation:	Not reported
RMP:	
Analytical basic:	Not reported
Quantity released in pounds:	Not reported
Distance to endpoint in miles:	Not reported
Residential population:	Not reported
Public receptors:	Not reported
Environmental receptors:	Not reported
Passive mitigation:	Not reported
Safety review date:	Not reported
Most recent PHA date:	Not reported
Process Hazard Analysis:	Not reported
Expected PHA changes completion date:	Not reported
Major Hazard:	Not reported
Process Control:	Not reported
Mitigation Systems:	Not reported
Monitoring/Detection:	Not reported
Changes since the last process hazard analysis:	Not reported
Most recent review of op. procedures:	Not reported
Most recent training progs review/update:	Not reported
Training:	Not reported
Competency testing:	Not reported
Most recent maintenance review date:	Not reported
Most recent equipment inspection date:	Not reported
Equipment tested:	Not reported
Most recent changes by mgmt:	Not reported
Date of most recent review/update:	Not reported
Date of pre-start review:	Not reported
Most recent compliance audit date:	Not reported
Expected date of audit completion:	Not reported
Most recent incident investigation:	Not reported
Expected date of investigation changes:	Not reported
Date of participation plan review:	Not reported
Date of hot work permit review:	Not reported
Date of contractor safety review:	Not reported
Date of contractor safety eval. review:	Not reported
Record has CBI data:	Not reported
Safety review date:	Not reported
Federal Regulation:	Not reported
Federal regulation comment:	Not reported
Major Hazard:	Not reported
Process Control:	Not reported
Mitigation Systems:	Not reported

Map ID
Direction
Distance
Elevation

MAP FINDINGS

Site

Database(s)

EDR ID Number
EPA ID Number

SKYLAKE WATER TREATMENT PLANT (Continued)

1011837319

Monitoring/Detection:	Not reported
Changes since the last process hazard analysis:	Not reported
Most recent hazard review/update:	Not reported
Most recent review of op. procedures:	Not reported
Most recent training progs review/update:	Not reported
Expected completion of review changes:	Not reported
Training:	Not reported
Competency testing:	Not reported
Most recent maintenance review date:	Not reported
Most recent equipment inspection date:	Not reported
Equipment tested:	Not reported
Most recent compliance audit date:	Not reported
Expected date of audit completion:	Not reported
Most recent incident investigation:	Not reported
Expected date of investigation changes:	Not reported
Record has CBI data:	Not reported
Date of most recent changes:	Not reported
RMP:	
ER plan:	Not reported
ER plan most recent review date:	1998-04-05 00:00:00
ER plan most recent employee training date:	Not reported
Local agency coordinating ER plan:	Orange County Hazmat
Telephone of the coordinating local agency:	0009110000
Federal regulation:	False
OSHA 1910 120:	False
SPCC:	False
RCRA:	False
OPA 90:	False
EPCRA:	True
Other Regulations:	Not reported
RMP:	
Facility ID:	17338
LEPC city:	District 6 LEPC
Facility decimal latitude:	28.433333
Facility decimal longitude:	-81.393056
Is facility in county box:	T
LatLong method:	UN
LatLong description:	CE
Home page web address:	Not reported
Facility telephone:	Not reported
Facility email:	Not reported
Facility DUNS #:	596000397
Parent's name:	Orlando Utilities Commission
Partner's name:	Not reported
Parent's DUNS #:	596000397
Partner's DUNS #:	0
Operator's name:	Orlando Utilities Commission
Operator's telephone:	4074239100
Operator's address:	500 South Orange Avenue
Operator's address2:	P. O. Box 3193
Operators City,St,Zip:	Orlando, FL 32802
RMP implementation contact:	Leonard S. Mancini
RMP contact title:	Senior Environmental Engineer
Emergency contact:	Howard Smith
Emergency contact title:	Director Water Plants

Map ID
Direction
Distance
Elevation

MAP FINDINGS

Site

Database(s)

EDR ID Number
EPA ID Number

SKYLAKE WATER TREATMENT PLANT (Continued)

1011837319

Emergency contact telephone: 4073844051
24 hour emergency telephone: 4073848311
Emergency contact ext/pin #: Not reported
Number of full time employees: 0
EPA ID: Not reported
Facility ID provided by CEPPO: 100000139101
Is facility covered by OSHA PSM: F
Is facility covered by EPCRA 302: T
Is fac. covered by CAA Title V 112(2): F
Clean air op. permit/State ID: Not reported
Last safety insp. dat: Not reported
Inspected by: Never had one
Is it OSHA approved with star/merit ranking: False
Will RMP involve predictive filing: False
Submission type: Correction
RMP description: Not reported
Facility has no accident hist. recs: True
Foreign owner's address: Not reported
Foreign owner's zip: Not reported
Foreign owner's country: Not reported
Claim # of employees as CBI: False
Date RMP accepted by EPA: 1999-09-08 00:00:00
Date of error Report: Not reported
Date RMP received: 1999-09-07 00:00:00
Does RMP contain graphics files: False
Does RMP contain attachments: False
Was certification letter received: True
RMP submission method: RMP*Submit
Does RMP contain CBI substantiation: False
Does RMP contain electronic waiver: False
Date RMP postmarked: 1999-09-01 00:00:00
Is RMP complete: True
Date of de-registration: Not reported
Date de-registration is effective: Not reported
Aniversary date: 2004-06-21 00:00:00
Does RMP contain CBI data: False
Does RMP contain unsanitized CBI version: False
RMP version #: 1.1.7
FRS latitude: 28.450579999999999
FRS longitude: -81.384389999999996
FRS Description: PLANT ENTRANCE (GENERAL)
FRS Method: ADDRESS MATCHING-HOUSE NUMBER

RMP:

Process ID: 24395
NA & Industry Classification Sys.code(s): 22131
NAICS code description: Water Supply and Irrigation Systems
Optional facility description: Chlorination process
Program level: 2
Record contains CBI data: False

RMP:

Chemical name: Public OCA Chemical
Process chemical qty in 100s lbs: 0
Process flammable chemical name: Not reported

RMP:

Percent weight of chemical: 100

Map ID
Direction
Distance
Elevation

MAP FINDINGS

Site

Database(s)

EDR ID Number
EPA ID Number

SKYLAKE WATER TREATMENT PLANT (Continued)

1011837319

Physical state:	c
Analytical basic:	EPA's RMP Guidance for Waste Water Treatment Plants Reference Tables or Equations
Scenario:	Not reported
Quantity released in pounds:	Not reported
Release duration in minutes:	Not reported
Release rate in pounds per second:	Not reported
Wind speed in meters/second:	1.5
Stability class:	D
Topography:	a
Distance to endpoint in miles:	Not reported
Residential population:	Not reported
Public receptors:	Not reported
Environmental receptors:	Not reported
Passive mitigation:	Not reported
Active mitigation:	Not reported
RMP:	
Percent weight of chemical:	100
Physical state:	a
Analytical basic:	EPA's RMP Guidance for Waste Water Treatment Plants Reference Tables or Equations
Scenario:	Not reported
Quantity released in pounds:	Not reported
Release duration in minutes:	10
Release rate in pounds per second:	Not reported
Wind speed in meters/second:	1.5
Stability class:	F
Topography:	a
Distance to endpoint in miles:	Not reported
Residential population:	Not reported
Public receptors:	Not reported
Environmental receptors:	Not reported
Passive mitigation:	Not reported
RMP:	
Endpoint used:	Not reported
LFL value:	Not reported
Analytical basic:	Not reported
Scenario:	Not reported
Quantity released in pounds:	Not reported
Distance to endpoint in miles:	Not reported
Residential population:	Not reported
Public receptors:	Not reported
Environmental receptors:	Not reported
Passive mitigation:	Not reported
Active mitigation:	Not reported
RMP:	
Analytical basic:	Not reported
Quantity released in pounds:	Not reported
Distance to endpoint in miles:	Not reported
Residential population:	Not reported
Public receptors:	Not reported
Environmental receptors:	Not reported
Passive mitigation:	Not reported
Safety review date:	Not reported
Most recent PHA date:	Not reported
Process Hazard Analysis:	Not reported
Expected PHA changes completion date:	Not reported
Major Hazard:	Not reported

Map ID
Direction
Distance
Elevation

MAP FINDINGS

Site

Database(s)

EDR ID Number
EPA ID Number

SKYLAKE WATER TREATMENT PLANT (Continued)

1011837319

Process Control: Not reported
Mitigation Systems: Not reported
Monitoring/Detection: Not reported
Changes since the last process hazard analysis: Not reported
Most recent review of op. procedures: Not reported
Most recent training progs review/update: Not reported
Training: Not reported
Competency testing: Not reported
Most recent maintenance review date: Not reported
Most recent equipment inspection date: Not reported
Equipment tested: Not reported
Most recent changes by mgmt: Not reported
Date of most recent review/update: Not reported
Date of pre-start review: Not reported
Most recent compliance audit date: Not reported
Expected date of audit completion: Not reported
Most recent incident investigation: Not reported
Expected date of investigation changes: Not reported
Date of participation plan review: Not reported
Date of hot work permit review: Not reported
Date of contractor safety review: Not reported
Date of contractor safety eval. review: Not reported
Record has CBI data: Not reported
Safety review date: Not reported
Federal Regulation: Not reported
Federal regulation comment: Not reported
Major Hazard: Not reported
Process Control: Not reported
Mitigation Systems: Not reported
Monitoring/Detection: Not reported
Changes since the last process hazard analysis: Not reported
Most recent hazard review/update: Not reported
Most recent review of op. procedures: Not reported
Most recent training progs review/update: Not reported
Expected completion of review changes: Not reported
Training: Not reported
Competency testing: Not reported
Most recent maintenance review date: Not reported
Most recent equipment inspection date: Not reported
Equipment tested: Not reported
Most recent compliance audit date: Not reported
Expected date of audit completion: Not reported
Most recent incident investigation: Not reported
Expected date of investigation changes: Not reported
Record has CBI data: Not reported
Date of most recent changes: Not reported
Chemical name: Chlorine
Process chemical qty in 100s lbs: 60000
Process flammable chemical name: Not reported

RMP:

Percent weight of chemical: Not reported
Physical state: Not reported
Analytical basic: Not reported
Scenario: Not reported
Quantity released in pounds: Not reported
Release duration in minutes: Not reported
Release rate in pounds per second: Not reported

Map ID
Direction
Distance
Elevation

MAP FINDINGS

Site

Database(s)

EDR ID Number
EPA ID Number

SKYLAKE WATER TREATMENT PLANT (Continued)

1011837319

Wind speed in meters/second:	Not reported
Stability class:	Not reported
Topography:	Not reported
Distance to endpoint in miles:	Not reported
Residential population:	Not reported
Public receptors:	Not reported
Environmental receptors:	Not reported
Passive mitigation:	Not reported
Active mitigation:	Not reported
RMP:	
Percent weight of chemical:	Not reported
Physical state:	Not reported
Analytical basic:	Not reported
Scenario:	Not reported
Quantity released in pounds:	Not reported
Release duration in minutes:	Not reported
Release rate in pounds per second:	Not reported
Wind speed in meters/second:	Not reported
Stability class:	Not reported
Topography:	Not reported
Distance to endpoint in miles:	Not reported
Residential population:	Not reported
Public receptors:	Not reported
Environmental receptors:	Not reported
Passive mitigation:	Not reported
RMP:	
Endpoint used:	Not reported
LFL value:	Not reported
Analytical basic:	Not reported
Scenario:	Not reported
Quantity released in pounds:	Not reported
Distance to endpoint in miles:	Not reported
Residential population:	Not reported
Public receptors:	Not reported
Environmental receptors:	Not reported
Passive mitigation:	Not reported
Active mitigation:	Not reported
RMP:	
Analytical basic:	Not reported
Quantity released in pounds:	Not reported
Distance to endpoint in miles:	Not reported
Residential population:	Not reported
Public receptors:	Not reported
Environmental receptors:	Not reported
Passive mitigation:	Not reported
Safety review date:	Not reported
Most recent PHA date:	Not reported
Process Hazard Analysis:	Not reported
Expected PHA changes completion date:	Not reported
Major Hazard:	Not reported
Process Control:	Not reported
Mitigation Systems:	Not reported
Monitoring/Detection:	Not reported
Changes since the last process hazard analysis:	Not reported
Most recent review of op. procedures:	Not reported
Most recent training progs review/update:	Not reported

Map ID
Direction
Distance
Elevation

MAP FINDINGS

Site

Database(s)

EDR ID Number
EPA ID Number

SKYLAKE WATER TREATMENT PLANT (Continued)

1011837319

Training:	Not reported
Competency testing:	Not reported
Most recent maintenance review date:	Not reported
Most recent equipment inspection date:	Not reported
Equipment tested:	Not reported
Most recent changes by mgmt:	Not reported
Date of most recent review/update:	Not reported
Date of pre-start review:	Not reported
Most recent compliance audit date:	Not reported
Expected date of audit completion:	Not reported
Most recent incident investigation:	Not reported
Expected date of investigation changes:	Not reported
Date of participation plan review:	Not reported
Date of hot work permit review:	Not reported
Date of contractor safety review:	Not reported
Date of contractor safety eval. review:	Not reported
Record has CBI data:	Not reported
Safety review date:	Not reported
Federal Regulation:	Not reported
Federal regulation comment:	Not reported
Major Hazard:	Not reported
Process Control:	Not reported
Mitigation Systems:	Not reported
Monitoring/Detection:	Not reported
Changes since the last process hazard analysis:	Not reported
Most recent hazard review/update:	Not reported
Most recent review of op. procedures:	Not reported
Most recent training progs review/update:	Not reported
Expected completion of review changes:	Not reported
Training:	Not reported
Competency testing:	Not reported
Most recent maintenance review date:	Not reported
Most recent equipment inspection date:	Not reported
Equipment tested:	Not reported
Most recent compliance audit date:	Not reported
Expected date of audit completion:	Not reported
Most recent incident investigation:	Not reported
Expected date of investigation changes:	Not reported
Record has CBI data:	Not reported
Date of most recent changes:	Not reported
RMP:	
ER plan:	Not reported
ER plan most recent review date:	Not reported
ER plan most recent employee training date:	Not reported
Local agency coordinating ER plan:	Orange County Hazmat
Telephone of the coordinating local agency:	0009110000
Federal regulation:	False
OSHA 1910 120:	False
SPCC:	False
RCRA:	False
OPA 90:	False
EPCRA:	True
Other Regulations:	Not reported

Map ID
Direction
Distance
Elevation

MAP FINDINGS

Site

Database(s)

EDR ID Number
EPA ID Number

GY1251 SKY LAKE WATER TREATMENT PLANT
NNE 502 W. SAND LAKE ROAD
1/4-1/2 ORLANDO, FL 32809
0.366 mi.
1931 ft. Site 3 of 7 in cluster GY

RMP 1016903318
N/A

Actual:
92 ft.

RMP:

Focus Map:
3

Facility ID: 1000043921
LEPC city: District 6 LEPC
Facility decimal latitude: 28.44975
Facility decimal longitude: -81.38471
Is facility in county box: T
LatLong method: I3
LatLong description: PC
Home page web address: www.ouc.com
Facility telephone: 4073844052
Facility email: webmaster@ouc.com
Facility DUNS #: 0
Parent's name: Orlando Utilities Commission
Partner's name: Not reported
Parent's DUNS #: 0
Partner's DUNS #: 0
Operator's name: Orlando Utilities Commission
Operator's telephone: 4074239100
Operator's address: 100 W Anderson St.
Operators City,St,Zip: Orlando, FL 32801 3601
RMP implementation contact: Charles DiGerlando
RMP contact title: Project Environmental Engineer
Emergency contact: Brad Jewell
Emergency contact title: Director Water Plants
Emergency contact telephone: 4073844051
24 hour emergency telephone: 4077190622
Emergency contact ext/pin #: Not reported
Number of full time employees: 0
EPA ID: Not reported
Facility ID provided by CEPPO: 100000139101
Is facility covered by OSHA PSM: F
Is facility covered by EPCRA 302: T
Is fac. covered by CAA Title V 112(2): F
Clean air op. permit/State ID: Not reported
Last safety insp. dat: 2013-10-16 00:00:00
Inspected by: Fire Department
Is it OSHA approved with star/merit ranking: False
Will RMP involve predictive filing: False
Submission type: Resubmission
RMP description: Not reported
Facility has no accident hist. recs: False
Foreign owner's address: Not reported
Foreign owner's zip: Not reported
Foreign owner's country: Not reported
Claim # of employees as CBI: False
Date RMP accepted by EPA: 2014-06-19 00:00:00
Date of error Report: Not reported
Date RMP received: 2014-06-19 00:00:00
Does RMP contain graphics files: False
Does RMP contain attachments: False
Was certification letter received: True
RMP submission method: RMP*eSubmit
Does RMP contain CBI substantiation: False

Map ID
Direction
Distance
Elevation

MAP FINDINGS

Site

Database(s)

EDR ID Number
EPA ID Number

SKY LAKE WATER TREATMENT PLANT (Continued)

1016903318

Does RMP contain electronic waiver: False
Date RMP postmarked: 2014-06-19 00:00:00
Is RMP complete: True
Date of de-registration: Not reported
Date de-registration is effective: Not reported
Anniversary date: 2019-06-19 00:00:00
Does RMP contain CBI data: False
Does RMP contain unsanitized CBI version: False
RMP version #: 1.0
FRS latitude: 28.450579999999999
FRS longitude: -81.384389999999996
FRS Description: PLANT ENTRANCE (GENERAL)
FRS Method: ADDRESS MATCHING-HOUSE NUMBER

RMP:

Process ID: 1000054250
NA & Industry Classification Sys.code(s): 22131
NAICS code description: Water Supply and Irrigation Systems
Optional facility description: Chlorination process
Program level: 2
Record contains CBI data: False

RMP:

Chemical name: Chlorine
Process chemical qty in 100s lbs: 40000
Process flammable chemical name: Not reported

RMP:

Percent weight of chemical: Not reported
Physical state: Not reported
Analytical basic: Not reported
Scenario: Not reported
Quantity released in pounds: Not reported
Release duration in minutes: Not reported
Release rate in pounds per second: Not reported
Wind speed in meters/second: Not reported
Stability class: Not reported
Topography: Not reported
Distance to endpoint in miles: Not reported
Residential population: Not reported
Public receptors: Not reported
Environmental receptors: Not reported
Passive mitigation: Not reported
Active mitigation: Not reported

RMP:

Percent weight of chemical: Not reported
Physical state: Not reported
Analytical basic: Not reported
Scenario: Not reported
Quantity released in pounds: Not reported
Release duration in minutes: Not reported
Release rate in pounds per second: Not reported
Wind speed in meters/second: Not reported
Stability class: Not reported
Topography: Not reported
Distance to endpoint in miles: Not reported
Residential population: Not reported

Map ID
Direction
Distance
Elevation

MAP FINDINGS

Site

Database(s)

EDR ID Number
EPA ID Number

SKY LAKE WATER TREATMENT PLANT (Continued)

1016903318

Public receptors:	Not reported
Environmental receptors:	Not reported
Passive mitigation:	Not reported
RMP:	
Endpoint used:	Not reported
LFL value:	Not reported
Analytical basic:	Not reported
Scenario:	Not reported
Quantity released in pounds:	Not reported
Distance to endpoint in miles:	Not reported
Residential population:	Not reported
Public receptors:	Not reported
Environmental receptors:	Not reported
Passive mitigation:	Not reported
Active mitigation:	Not reported
RMP:	
Analytical basic:	Not reported
Quantity released in pounds:	Not reported
Distance to endpoint in miles:	Not reported
Residential population:	Not reported
Public receptors:	Not reported
Environmental receptors:	Not reported
Passive mitigation:	Not reported
Safety review date:	Not reported
Most recent PHA date:	Not reported
Process Hazard Analysis:	Not reported
Expected PHA changes completion date:	Not reported
Major Hazard:	Not reported
Process Control:	Not reported
Mitigation Systems:	Not reported
Monitoring/Detection:	Not reported
Changes since the last process hazard analysis:	Not reported
Most recent review of op. procedures:	Not reported
Most recent training progs review/update:	Not reported
Training:	Not reported
Competency testing:	Not reported
Most recent maintenance review date:	Not reported
Most recent equipment inspection date:	Not reported
Equipment tested:	Not reported
Most recent changes by mgmt:	Not reported
Date of most recent review/update:	Not reported
Date of pre-start review:	Not reported
Most recent compliance audit date:	Not reported
Expected date of audit completion:	Not reported
Most recent incident investigation:	Not reported
Expected date of investigation changes:	Not reported
Date of participation plan review:	Not reported
Date of hot work permit review:	Not reported
Date of contractor safety review:	Not reported
Date of contractor safety eval. review:	Not reported
Record has CBI data:	Not reported
Safety review date:	Not reported
Federal Regulation:	Not reported
Federal regulation comment:	Not reported
Major Hazard:	Not reported
Process Control:	Not reported

Map ID
Direction
Distance
Elevation

MAP FINDINGS

Site

Database(s)

EDR ID Number
EPA ID Number

SKY LAKE WATER TREATMENT PLANT (Continued)

1016903318

Mitigation Systems:	Not reported
Monitoring/Detection:	Not reported
Changes since the last process hazard analysis:	Not reported
Most recent hazard review/update:	Not reported
Most recent review of op. procedures:	Not reported
Most recent training progs review/update:	Not reported
Expected completion of review changes:	Not reported
Training:	Not reported
Competency testing:	Not reported
Most recent maintenance review date:	Not reported
Most recent equipment inspection date:	Not reported
Equipment tested:	Not reported
Most recent compliance audit date:	Not reported
Expected date of audit completion:	Not reported
Most recent incident investigation:	Not reported
Expected date of investigation changes:	Not reported
Record has CBI data:	Not reported
Date of most recent changes:	Not reported
Chemical name:	Public OCA Chemical
Process chemical qty in 100s lbs:	0
Process flammable chemical name:	Not reported
RMP:	
Percent weight of chemical:	100
Physical state:	c
Analytical basic:	EPA's RMP*Comp(TM)
Scenario:	Not reported
Quantity released in pounds:	Not reported
Release duration in minutes:	Not reported
Release rate in pounds per second:	Not reported
Wind speed in meters/second:	1.5
Stability class:	D
Topography:	a
Distance to endpoint in miles:	Not reported
Residential population:	Not reported
Public receptors:	Not reported
Environmental receptors:	Not reported
Passive mitigation:	Enclosures
Active mitigation:	Scrubbers, Public Emergency Response
RMP:	
Percent weight of chemical:	100
Physical state:	c
Analytical basic:	EPA's RMP*Comp(TM)
Scenario:	Not reported
Quantity released in pounds:	Not reported
Release duration in minutes:	10
Release rate in pounds per second:	Not reported
Wind speed in meters/second:	1.5
Stability class:	F
Topography:	a
Distance to endpoint in miles:	Not reported
Residential population:	Not reported
Public receptors:	Not reported
Environmental receptors:	Not reported
Passive mitigation:	Enclosures
RMP:	
Endpoint used:	Not reported

Map ID
Direction
Distance
Elevation

MAP FINDINGS

Site

Database(s)

EDR ID Number
EPA ID Number

SKY LAKE WATER TREATMENT PLANT (Continued)

1016903318

LFL value:	Not reported
Analytical basic:	Not reported
Scenario:	Not reported
Quantity released in pounds:	Not reported
Distance to endpoint in miles:	Not reported
Residential population:	Not reported
Public receptors:	Not reported
Environmental receptors:	Not reported
Passive mitigation:	Not reported
Active mitigation:	Not reported
RMP:	
Analytical basic:	Not reported
Quantity released in pounds:	Not reported
Distance to endpoint in miles:	Not reported
Residential population:	Not reported
Public receptors:	Not reported
Environmental receptors:	Not reported
Passive mitigation:	Not reported
Safety review date:	Not reported
Most recent PHA date:	Not reported
Process Hazard Analysis:	Not reported
Expected PHA changes completion date:	Not reported
Major Hazard:	Not reported
Process Control:	Not reported
Mitigation Systems:	Not reported
Monitoring/Detection:	Not reported
Changes since the last process hazard analysis:	Not reported
Most recent review of op. procedures:	Not reported
Most recent training progs review/update:	Not reported
Training:	Not reported
Competency testing:	Not reported
Most recent maintenance review date:	Not reported
Most recent equipment inspection date:	Not reported
Equipment tested:	Not reported
Most recent changes by mgmt:	Not reported
Date of most recent review/update:	Not reported
Date of pre-start review:	Not reported
Most recent compliance audit date:	Not reported
Expected date of audit completion:	Not reported
Most recent incident investigation:	Not reported
Expected date of investigation changes:	Not reported
Date of participation plan review:	Not reported
Date of hot work permit review:	Not reported
Date of contractor safety review:	Not reported
Date of contractor safety eval. review:	Not reported
Record has CBI data:	Not reported
Safety review date:	Not reported
Federal Regulation:	Not reported
Federal regulation comment:	Not reported
Major Hazard:	Not reported
Process Control:	Not reported
Mitigation Systems:	Not reported
Monitoring/Detection:	Not reported
Changes since the last process hazard analysis:	Not reported
Most recent hazard review/update:	Not reported
Most recent review of op. procedures:	Not reported
Most recent training progs review/update:	Not reported

Map ID
 Direction
 Distance
 Elevation

MAP FINDINGS

Site

Database(s)

EDR ID Number
 EPA ID Number

SKY LAKE WATER TREATMENT PLANT (Continued)

1016903318

Expected completion of review changes:	Not reported
Training:	Not reported
Competency testing:	Not reported
Most recent maintenance review date:	Not reported
Most recent equipment inspection date:	Not reported
Equipment tested:	Not reported
Most recent compliance audit date:	Not reported
Expected date of audit completion:	Not reported
Most recent incident investigation:	Not reported
Expected date of investigation changes:	Not reported
Record has CBI data:	Not reported
Date of most recent changes:	Not reported

RMP:

ER plan:	Not reported
ER plan most recent review date:	Not reported
ER plan most recent employee training date:	Not reported
Local agency coordinating ER plan:	Orange County Hazmat
Telephone of the coordinating local agency:	0009110000
Federal regulation:	False
OSHA 1910 120:	False
SPCC:	False
RCRA:	False
OPA 90:	False
EPCRA:	True
Other Regulations:	Not reported

GY1252
NNE
1/4-1/2
0.366 mi.
1931 ft.

502 SAND LAKE ROAD
ORLANDO, FL 32802
 Site 4 of 7 in cluster GY

ERNS 92118822
N/A

Actual:
92 ft.

[Click this hyperlink](#) while viewing on your computer to access additional ERNS detail in the EDR Site Report.

Focus Map:
3

GY1253
NNE
1/4-1/2
0.366 mi.
1931 ft.

ORLANDO UTIL COMM-SKY LAKE WTP
502 SAND LAKE RD
ORLANDO, FL 32809
 Site 5 of 7 in cluster GY

FL UST 0001365139
FL AST N/A
FL Financial Assurance
FL TIER 2

Actual:
92 ft.

UST:

Facility Id:	8943930
Facility Status:	OPEN
Type Description:	Local Government
Facility Phone:	3212355827
Region:	STATE
Positioning Method:	AGPS
Lat/Long (dms):	28 27 0 / 81 23 5

Focus Map:
3

Owner:

Owner Id:	15967
-----------	-------

Map ID
Direction
Distance
Elevation

MAP FINDINGS

Site

Database(s)

EDR ID Number
EPA ID Number

ORLANDO UTIL COMM-SKY LAKE WTP (Continued)

U001365139

Owner Name: ORLANDO UTILITIES COMMISSION
Owner Address: PO BOX 3193
Owner Address 2: ATTN: STORAGE TANK REGIS
Owner City,St,Zip: ORLANDO, FL 32802
Owner Contact: ALIA ALI SALIM | GARFIELD BLAIR, GBLAIR@OUC.COM
Owner Phone: 4074343151

Tank Info:

Name: ORLANDO UTIL COMM-SKY LAKE WTP
Address: 502 SAND LAKE RD
Tank Id: 1
Status: Removed
Status Date: 1/1/1995
Install Date: 4/1/1989
Substance: Diesel-emergen generator
Content Description: Emerg Generator Diesel
Gallons: 1000
Vessel Indicator: TANK
Tank Location: UNDERGROUND
DEP Contractor: C

[Click here for Florida Oculus:](#)

AST:

Name: ORLANDO UTIL COMM-SKY LAKE WTP
Address: 502 SAND LAKE RD
Facility ID: 8943930
Facility Status: OPEN
Type Description: Local Government
Facility Phone: 3212355827
DEP Contractor Own: C
Region: STATE
Positioning Method: AGPS
Lat/Long (dms): 28 27 0 / 81 23 5

Owner:

Owner Id: 15967
Owner Name: ORLANDO UTILITIES COMMISSION
Owner Address: PO BOX 3193
Owner Address 2: ATTN: STORAGE TANK REGIS
Owner City,St,Zip: ORLANDO, FL 32802
Owner Contact: ALIA ALI SALIM | GARFIELD BLAIR, GBLAIR@OUC.COM
Owner Phone: 4074343151

Tank Id: 2
Status: Removed
Status Date: 7/1/2003
Install Date: 1/1/1995
Substance: Diesel-emergen generator
Content Description: Emerg Generator Diesel
Gallons: 1000
Tank Location: ABOVEGROUND

Tank Id: 3
Status: In service

Map ID
Direction
Distance
Elevation

MAP FINDINGS

Site

Database(s)

EDR ID Number
EPA ID Number

ORLANDO UTIL COMM-SKY LAKE WTP (Continued)

U001365139

Status Date: 7/1/2003
Install Date: 7/1/2003
Substance: Diesel-emergen generator
Content Description: Emerg Generator Diesel
Gallons: 7000
Tank Location: ABOVEGROUND

Construction:

Tank Id: 3
Construction Category: Primary Construction
Construction Description: Steel

Tank Id: 3
Construction Category: Overfill/Spill
Construction Description: Level gauges/alarms

Tank Id: 3
Construction Category: Secondary Containment
Construction Description: Double wall

Monitoring:

Tank ID: 3
Monitoring Description: Visual inspection of ASTs

Tank ID: 3
Monitoring Description: Monitor dbl wall tank space

Piping:

Tank ID: 3
Piping Category: Miscellaneous Attributes
Piping Description: Abv, no soil contact

[Click here for Florida Oculus:](#)

FL Financial Assurance 3:

Region: 3
Facility ID: 8943930
Facility Phone: 3212355827
Facility Status: OPEN
Facility Type: H
Type Description: Local Government
DEP CO: P
Financial Responsibility: LOCAL GOVERNMENTS - FINANCIAL TEST
Insurance Company: Not reported
Effective Date: 02/14/2010
Expire Date: 02/14/2011
Owner ID: 15967
Owner Name: ORLANDO UTILITIES COMMISSION
Owner Address: PO BOX 3193
Owner Address2: ATTN: STORAGE TANK REGIS
Owner City,St,Zip: ORLANDO, FL 32802
Contact: ALIA ALI SALIM | GARFIELD BLAIR, GBLAIR@OUC.COM
Resp Party Phone: 4074343151

Map ID
Direction
Distance
Elevation

MAP FINDINGS

Site

Database(s)

EDR ID Number
EPA ID Number

ORLANDO UTIL COMM-SKY LAKE WTP (Continued)

U001365139

Region: 3
Facility ID: 8943930
Facility Phone: 3212355827
Facility Status: OPEN
Facility Type: H
Type Description: Local Government
DEP CO: P
Financial Responsibility: LOCAL GOVERNMENTS - FINANCIAL TEST
Insurance Company: Not reported
Effective Date: 04/04/2017
Expire Date: 04/04/2018
Owner ID: 15967
Owner Name: ORLANDO UTILITIES COMMISSION
Owner Address: PO BOX 3193
Owner Address2: ATTN: STORAGE TANK REGIS
Owner City,St,Zip: ORLANDO, FL 32802
Contact: ALIA ALI SALIM | GARFIELD BLAIR, GBLAIR@OUC.COM
Resp Party Phone: 4074343151

Region: 3
Facility ID: 8943930
Facility Phone: 3212355827
Facility Status: OPEN
Facility Type: H
Type Description: Local Government
DEP CO: P
Financial Responsibility: LOCAL GOVERNMENTS - FINANCIAL TEST
Insurance Company: Not reported
Effective Date: 12/17/2018
Expire Date: 12/17/2019
Owner ID: 15967
Owner Name: ORLANDO UTILITIES COMMISSION
Owner Address: PO BOX 3193
Owner Address2: ATTN: STORAGE TANK REGIS
Owner City,St,Zip: ORLANDO, FL 32802
Contact: ALIA ALI SALIM | GARFIELD BLAIR, GBLAIR@OUC.COM
Resp Party Phone: 4074343151

Region: 3
Facility ID: 8943930
Facility Phone: 3212355827
Facility Status: OPEN
Facility Type: H
Type Description: Local Government
DEP CO: P
Financial Responsibility: SELF-INSURANCE - LETTER FROM CHIEF FINANCIAL OFFIC
Insurance Company: Not reported
Effective Date: 03/25/2015
Expire Date: 03/25/2016
Owner ID: 15967
Owner Name: ORLANDO UTILITIES COMMISSION
Owner Address: PO BOX 3193
Owner Address2: ATTN: STORAGE TANK REGIS
Owner City,St,Zip: ORLANDO, FL 32802
Contact: ALIA ALI SALIM | GARFIELD BLAIR, GBLAIR@OUC.COM
Resp Party Phone: 4074343151

Map ID
Direction
Distance
Elevation

MAP FINDINGS

Site

Database(s)

EDR ID Number
EPA ID Number

ORLANDO UTIL COMM-SKY LAKE WTP (Continued)

U001365139

Region: 3
Facility ID: 8943930
Facility Phone: 3212355827
Facility Status: OPEN
Facility Type: H
Type Description: Local Government
DEP CO: P
Financial Responsibility: SELF-INSURANCE - LETTER FROM CHIEF FINANCIAL OFFIC
Insurance Company: Not reported
Effective Date: 08/22/2013
Expire Date: 08/22/2014
Owner ID: 15967
Owner Name: ORLANDO UTILITIES COMMISSION
Owner Address: PO BOX 3193
Owner Address2: ATTN: STORAGE TANK REGIS
Owner City,St,Zip: ORLANDO, FL 32802
Contact: ALIA ALI SALIM | GARFIELD BLAIR, GBLAIR@OUC.COM
Resp Party Phone: 4074343151

Region: 3
Facility ID: 8943930
Facility Phone: 3212355827
Facility Status: OPEN
Facility Type: H
Type Description: Local Government
DEP CO: P
Financial Responsibility: SELF-INSURANCE - LETTER FROM CHIEF FINANCIAL OFFIC
Insurance Company: Not reported
Effective Date: 08/28/2013
Expire Date: 01/31/2014
Owner ID: 15967
Owner Name: ORLANDO UTILITIES COMMISSION
Owner Address: PO BOX 3193
Owner Address2: ATTN: STORAGE TANK REGIS
Owner City,St,Zip: ORLANDO, FL 32802
Contact: ALIA ALI SALIM | GARFIELD BLAIR, GBLAIR@OUC.COM
Resp Party Phone: 4074343151

Region: 3
Facility ID: 8943930
Facility Phone: 3212355827
Facility Status: OPEN
Facility Type: H
Type Description: Local Government
DEP CO: P
Financial Responsibility: SELF-INSURANCE - LETTER FROM CHIEF FINANCIAL OFFIC
Insurance Company: Not reported
Effective Date: 12/19/2008
Expire Date: 12/19/2009
Owner ID: 15967
Owner Name: ORLANDO UTILITIES COMMISSION
Owner Address: PO BOX 3193
Owner Address2: ATTN: STORAGE TANK REGIS
Owner City,St,Zip: ORLANDO, FL 32802
Contact: ALIA ALI SALIM | GARFIELD BLAIR, GBLAIR@OUC.COM
Resp Party Phone: 4074343151

Map ID
Direction
Distance
Elevation

MAP FINDINGS

Site

Database(s)

EDR ID Number
EPA ID Number

ORLANDO UTIL COMM-SKY LAKE WTP (Continued)

U001365139

TIER 2:

Name: ORLANDO UTILITIES COMMISSION - SKY LAKE WATER PLANT
Address: 502 SAND LAKE ROAD
City,State,Zip: ORLANDO, FL 32822

Year: 2018
Facility Id: 6357394
Active Date: Not reported
Inactive Date: Not reported
Sale Pending: Not reported
Original Date: Not reported
PLOT Source: Not reported
Latitude: Not reported
Longitude: Not reported
LEPC District: Not reported
Counties: Not reported
SERC: Not reported
Program Level: Not reported
PRIME: Not reported
SIC Code: Not reported
SIC Code 2: Not reported
NAICS Code: 221310
Last Modified Date: 02/15/2019
First Submit Date: 02/15/2019
Data Submitted By: Dustin Catrett, Senior Environmental Engineer
Company Name: ORLANDO UTILITIES
Comments: Not reported

Contact:

Contact ID: Not reported
Year: 2018
Facility Id: 6357394
Contact Type: Owner / Operator
Contact Name: Orlando Utilities Commission
Contact Title: Not reported
Contact Phone: (407) 423-9100
Contact 24Hr Phone: Not reported
Contact Telephone 2: Not reported
Contact Telephone 3: Not reported
Contact Telephone 4: Not reported
Contact Telephone 5: Not reported
Contact Telephone 6: Not reported
Contact Email: cmerriam@ouc.com

Contact ID: Not reported
Year: 2018
Facility Id: 6357394
Contact Type: Owner / Operator
Contact Name: Orlando Utilities Commission
Contact Title: Not reported
Contact Phone: (407) 423-9100
Contact 24Hr Phone: Not reported
Contact Telephone 2: Not reported
Contact Telephone 3: Not reported
Contact Telephone 4: Not reported
Contact Telephone 5: Not reported
Contact Telephone 6: Not reported

Map ID
Direction
Distance
Elevation

MAP FINDINGS

Site

Database(s)

EDR ID Number
EPA ID Number

ORLANDO UTIL COMM-SKY LAKE WTP (Continued)

U001365139

Contact Email: cmerriam@ouc.com

Contact ID: Not reported
Year: 2018
Facility Id: 6357394
Contact Type: Owner / Operator
Contact Name: Orlando Utilities Commission
Contact Title: Not reported
Contact Phone: (407) 423-9100
Contact 24Hr Phone: Not reported
Contact Telephone 2: Not reported
Contact Telephone 3: Not reported
Contact Telephone 4: Not reported
Contact Telephone 5: Not reported
Contact Telephone 6: Not reported
Contact Email: cmerriam@ouc.com

Contact ID: Not reported
Year: 2018
Facility Id: 6357394
Contact Type: Owner / Operator
Contact Name: Orlando Utilities Commission
Contact Title: Not reported
Contact Phone: (407) 423-9100
Contact 24Hr Phone: Not reported
Contact Telephone 2: Not reported
Contact Telephone 3: Not reported
Contact Telephone 4: Not reported
Contact Telephone 5: Not reported
Contact Telephone 6: Not reported
Contact Email: cmerriam@ouc.com

Contact ID: Not reported
Year: 2018
Facility Id: 6357394
Contact Type: Owner / Operator
Contact Name: Orlando Utilities Commission
Contact Title: Not reported
Contact Phone: (407) 423-9100
Contact 24Hr Phone: Not reported
Contact Telephone 2: Not reported
Contact Telephone 3: Not reported
Contact Telephone 4: Not reported
Contact Telephone 5: Not reported
Contact Telephone 6: Not reported
Contact Email: cmerriam@ouc.com

Name: ORLANDO UTILITIES COMMISSION - SKY LAKE WATER PLANT
Address: 502 SAND LAKE ROAD
City,State,Zip: ORLANDO, FL 32822

Year: 2017
Facility Id: 6081939
Active Date: Not reported
Inactive Date: Not reported

Map ID
Direction
Distance
Elevation

MAP FINDINGS

Site

Database(s)

EDR ID Number
EPA ID Number

ORLANDO UTIL COMM-SKY LAKE WTP (Continued)

U001365139

Sale Pending: Not reported
Original Date: Not reported
PLOT Source: Not reported
Latitude: Not reported
Longitude: Not reported
LEPC District: Not reported
Counties: Not reported
SERC: Not reported
Program Level: Not reported
PRIME: Not reported
SIC Code: Not reported
SIC Code 2: Not reported
NAICS Code: 221310
Last Modified Date: 02/27/2018
First Submit Date: 02/27/2018
Data Submitted By: Dustin Catrett, Senior Environmental Engineer
Company Name: ORLANDO UTILITIES
Comments: Not reported

Contact:

Contact ID: Not reported
Year: 2017
Facility Id: 6081939
Contact Type: Emergency Contact
Contact Name: Duty Operator
Contact Title: Not reported
Contact Phone: (407) 434.4414
Contact 24Hr Phone: Not reported
Contact Telephone 2: Not reported
Contact Telephone 3: Not reported
Contact Telephone 4: 4074239100
Contact Telephone 5: (407) 423-9100
Contact Telephone 6: Not reported
Contact Email: dcatrett@ouc.com

Name: ORLANDO UTILITIES COMMISSION - SKY LAKE WATER PLANT
Address: 502 SAND LAKE ROAD
City,State,Zip: ORLANDO, FL 32822

Year: 2016
Facility Id: 5827699
Active Date: Not reported
Inactive Date: Not reported
Sale Pending: Not reported
Original Date: Not reported
PLOT Source: Not reported
Latitude: Not reported
Longitude: Not reported
LEPC District: Not reported
Counties: Not reported
SERC: Not reported
Program Level: Not reported
PRIME: Not reported
SIC Code: Not reported
SIC Code 2: Not reported
NAICS Code: 221310

Map ID
Direction
Distance
Elevation

MAP FINDINGS

Site

Database(s)

EDR ID Number
EPA ID Number

ORLANDO UTIL COMM-SKY LAKE WTP (Continued)

U001365139

Last Modified Date: 02/22/2017
First Submit Date: 02/22/2017
Data Submitted By: Dustin Catrett, Senior Environmental Engineer
Company Name: ORLANDO UTILITIES
Comments: Not reported

Contact:

Contact ID: Not reported
Year: 2016
Facility Id: 5827699
Contact Type: Emergency Contact
Contact Name: Duty Operator
Contact Title: Not reported
Contact Phone: (407) 434.4414
Contact 24Hr Phone: Not reported
Contact Telephone 2: Not reported
Contact Telephone 3: Not reported
Contact Telephone 4: 4074239100
Contact Telephone 5: (407) 423-9100
Contact Telephone 6: Not reported
Contact Email: dcatrett@ouc.com

Name: ORLANDO UTILITIES COMMISSION - SKY LAKE WATER PLANT
Address: 502 SAND LAKE ROAD
City,State,Zip: ORLANDO, FL 32822

Year: 2015
Facility Id: 5397009
Active Date: Not reported
Inactive Date: Not reported
Sale Pending: Not reported
Original Date: Not reported
PLOT Source: Not reported
Latitude: 28.450762
Longitude: -81.384290
LEPC District: Not reported
Counties: Not reported
SERC: Not reported
Program Level: Not reported
PRIME: Not reported
SIC Code: Not reported
SIC Code 2: Not reported
NAICS Code: 221310
Last Modified Date: 02/29/2016
First Submit Date: 02/29/2016
Data Submitted By: Dustin Catrett, Senior Environmental Engineer
Company Name: ORLANDO UTILITIES
Comments: Not reported

Contact:

Contact ID: Not reported
Year: 2015
Facility Id: 5397009
Contact Type: Emergency Contact
Contact Name: Duty Operator
Contact Title: Not reported

Map ID
Direction
Distance
Elevation

MAP FINDINGS

Site

Database(s)

EDR ID Number
EPA ID Number

ORLANDO UTIL COMM-SKY LAKE WTP (Continued)

U001365139

Contact Phone: (407) 434.4414
Contact 24Hr Phone: Not reported
Contact Telephone 2: Not reported
Contact Telephone 3: Not reported
Contact Telephone 4: 4074239100
Contact Telephone 5: (407) 423-9100
Contact Telephone 6: Not reported
Contact Email: dcatrett@ouc.com

Name: ORLANDO UTILITIES COMMISSION - SKY LAKE WATER PLANT
Address: 502 SAND LAKE ROAD
City,State,Zip: ORLANDO, FL 32822

Year: 2014
Facility Id: 5020109
Active Date: Not reported
Inactive Date: Not reported
Sale Pending: Not reported
Original Date: Not reported
PLOT Source: Not reported
Latitude: 28.450762
Longitude: -81.384290
LEPC District: Not reported
Counties: Not reported
SERC: Not reported
Program Level: Not reported
PRIME: Not reported
SIC Code: Not reported
SIC Code 2: Not reported
NAICS Code: 221
Last Modified Date: 02/26/2015
First Submit Date: 02/26/2015
Data Submitted By: Dustin Catrett, Senior Environmental Engineer
Company Name: ORLANDO UTILITIES
Comments: Not reported

Contact:
Contact ID: Not reported
Year: 2014
Facility Id: 5020109
Contact Type: Emergency Contact
Contact Name: Duty Operator
Contact Title: Not reported
Contact Phone: (407) 434.4414
Contact 24Hr Phone: Not reported
Contact Telephone 2: Not reported
Contact Telephone 3: Not reported
Contact Telephone 4: Not reported
Contact Telephone 5: Not reported
Contact Telephone 6: Not reported
Contact Email: www.ouc.com

Name: ORLANDO UTILITIES COMMISSION - SKY LAKE WATER PLANT
Address: 502 SAND LAKE ROAD

Map ID
Direction
Distance
Elevation

MAP FINDINGS

Site

Database(s)

EDR ID Number
EPA ID Number

ORLANDO UTIL COMM-SKY LAKE WTP (Continued)

U001365139

City,State,Zip: ORLANDO, FL 32822
Year: 2013
Facility Id: 4550465
Active Date: Not reported
Inactive Date: Not reported
Sale Pending: Not reported
Original Date: Not reported
PLOT Source: Not reported
Latitude: 28.450762
Longitude: -81.384290
LEPC District: Not reported
Counties: Not reported
SERC: Not reported
Program Level: Not reported
PRIME: Not reported
SIC Code: Not reported
SIC Code 2: Not reported
NAICS Code: 221
Last Modified Date: 07/22/2014
First Submit Date: 02/27/2014
Data Submitted By: Dustin Catrett, Senior Environmental Engineer
Company Name: ORLANDO UTILITIES
Comments: Not reported

Contact:
Contact ID: Not reported
Year: 2013
Facility Id: 4550465
Contact Type: Emergency Contact
Contact Name: Duty Operator
Contact Title: Not reported
Contact Phone: (407) 434.4414
Contact 24Hr Phone: Not reported
Contact Telephone 2: (407) 275-4137
Contact Telephone 3: Not reported
Contact Telephone 4: Not reported
Contact Telephone 5: Not reported
Contact Telephone 6: Not reported
Contact Email: www.ouc.com

Name: ORLANDO UTILITIES COMMISSION - SKY LAKE WATER PLANT
Address: 502 SAND LAKE ROAD
City,State,Zip: ORLANDO, FL 32822

Year: 2012
Facility Id: 4051038
Active Date: Not reported
Inactive Date: Not reported
Sale Pending: Not reported
Original Date: Not reported
PLOT Source: Not reported
Latitude: 28.450762
Longitude: -81.384290
LEPC District: Not reported
Counties: Not reported

Map ID
Direction
Distance
Elevation

MAP FINDINGS

Site

Database(s)

EDR ID Number
EPA ID Number

ORLANDO UTIL COMM-SKY LAKE WTP (Continued)

U001365139

SERC: Not reported
Program Level: Not reported
PRIME: Not reported
SIC Code: Not reported
SIC Code 2: Not reported
NAICS Code: 221
Last Modified Date: 02/27/2013
First Submit Date: 02/26/2013
Data Submitted By: Dustin Catrett, Senior Environmental Engineer
Company Name: ORLANDO UTILITIES
Comments: Not reported

Contact:

Contact ID: Not reported
Year: 2012
Facility Id: 4051038
Contact Type: Tier II Emergency Contact
Contact Name: Duty Operator
Contact Title: Not reported
Contact Phone: (407) 275-4137
Contact 24Hr Phone: Not reported
Contact Telephone 2: Not reported
Contact Telephone 3: Not reported
Contact Telephone 4: Not reported
Contact Telephone 5: Not reported
Contact Telephone 6: Not reported
Contact Email: Not reported

Contact ID: Not reported
Year: 2012
Facility Id: 4051038
Contact Type: Tier II Secondary 24 Hour Contact
Contact Name: Brad Jewel
Contact Title: Not reported
Contact Phone: (407) 719-0622
Contact 24Hr Phone: Not reported
Contact Telephone 2: Not reported
Contact Telephone 3: Not reported
Contact Telephone 4: Not reported
Contact Telephone 5: Not reported
Contact Telephone 6: Not reported
Contact Email: www.ouc.com

Contact ID: Not reported
Year: 2012
Facility Id: 4051038
Contact Type: Owner / Operator
Contact Name: Orlando Utilities Commission
Contact Title: Not reported
Contact Phone: (407) 423-9100
Contact 24Hr Phone: Not reported
Contact Telephone 2: Not reported
Contact Telephone 3: Not reported
Contact Telephone 4: Not reported
Contact Telephone 5: Not reported
Contact Telephone 6: Not reported
Contact Email: www.ouc.com

Map ID
Direction
Distance
Elevation

MAP FINDINGS

Site

Database(s)

EDR ID Number
EPA ID Number

ORLANDO UTIL COMM-SKY LAKE WTP (Continued)

U001365139

Contact ID: Not reported
Year: 2012
Facility Id: 4051038
Contact Type: Tier II Secondary Contact
Contact Name: Dustin Catrett
Contact Title: Not reported
Contact Phone: (407) 434-4290
Contact 24Hr Phone: Not reported
Contact Telephone 2: Not reported
Contact Telephone 3: Not reported
Contact Telephone 4: Not reported
Contact Telephone 5: Not reported
Contact Telephone 6: Not reported
Contact Email: dcatrett@ouc.com

Contact ID: Not reported
Year: 2012
Facility Id: 4051038
Contact Type: Tier II Emergency 24 Hour Contact
Contact Name: Duty Operator
Contact Title: Not reported
Contact Phone: (407) 275-4137
Contact 24Hr Phone: Not reported
Contact Telephone 2: Not reported
Contact Telephone 3: Not reported
Contact Telephone 4: Not reported
Contact Telephone 5: Not reported
Contact Telephone 6: Not reported
Contact Email: Not reported

Name: ORLANDO UTILITIES COMMISSION - SKY LAKE WATER PLANT
Address: 502 SAND LAKE ROAD
City,State,Zip: ORLANDO, FL 32822

Year: 2011
Facility Id: 3994933
Active Date: Not reported
Inactive Date: Not reported
Sale Pending: Not reported
Original Date: Not reported
PLOT Source: Not reported
Latitude: 28.450762
Longitude: -81.384290
LEPC District: Not reported
Counties: Not reported
SERC: Not reported
Program Level: Not reported
PRIME: Not reported
SIC Code: Not reported
SIC Code 2: Not reported
NAICS Code: Not reported
Last Modified Date: 11/12/2012
First Submit Date: 11/09/2012
Data Submitted By: Florida Division of Emergency Management
Company Name: ORLANDO UTILITIES

Map ID
Direction
Distance
Elevation

MAP FINDINGS

Site

Database(s)

EDR ID Number
EPA ID Number

ORLANDO UTIL COMM-SKY LAKE WTP (Continued)

U001365139

Comments: Not reported

Contact:

Contact ID: Not reported
Year: 2011
Facility Id: 3994933
Contact Type: Tier II Emergency Contact
Contact Name: Duty Operator
Contact Title: Not reported
Contact Phone: (407) 275-4137
Contact 24Hr Phone: Not reported
Contact Telephone 2: Not reported
Contact Telephone 3: Not reported
Contact Telephone 4: Not reported
Contact Telephone 5: Not reported
Contact Telephone 6: Not reported
Contact Email: Not reported

Contact ID: Not reported
Year: 2011
Facility Id: 3994933
Contact Type: Tier II Secondary 24 Hour Contact
Contact Name: Brad Jewel
Contact Title: Not reported
Contact Phone: (407) 719-0622
Contact 24Hr Phone: Not reported
Contact Telephone 2: Not reported
Contact Telephone 3: Not reported
Contact Telephone 4: Not reported
Contact Telephone 5: Not reported
Contact Telephone 6: Not reported
Contact Email: Not reported

Contact ID: Not reported
Year: 2011
Facility Id: 3994933
Contact Type: Tier II Secondary Contact
Contact Name: Dustin Catrett
Contact Title: Not reported
Contact Phone: (407) 434-4290
Contact 24Hr Phone: Not reported
Contact Telephone 2: Not reported
Contact Telephone 3: Not reported
Contact Telephone 4: Not reported
Contact Telephone 5: Not reported
Contact Telephone 6: Not reported
Contact Email: dcatrett@ouc.com

Contact ID: Not reported
Year: 2011
Facility Id: 3994933
Contact Type: Tier II Emergency 24 Hour Contact
Contact Name: Duty Operator
Contact Title: Not reported
Contact Phone: (407) 275-4137
Contact 24Hr Phone: Not reported
Contact Telephone 2: Not reported
Contact Telephone 3: Not reported

Map ID
Direction
Distance
Elevation

MAP FINDINGS

Site

Database(s)

EDR ID Number
EPA ID Number

ORLANDO UTIL COMM-SKY LAKE WTP (Continued)

U001365139

Contact Telephone 4: Not reported
Contact Telephone 5: Not reported
Contact Telephone 6: Not reported
Contact Email: Not reported

Name: ORLANDO UTILITIES COMMISSION - SKY LAKE WATER PLANT
Address: 502 SAND LAKE ROAD
City,State,Zip: ORLANDO, FL 32822

Year: 2010
Facility Id: Not reported
Active Date: Not reported
Inactive Date: Not reported
Sale Pending: Not reported
Original Date: Not reported
PLOT Source: Not reported
Latitude: 28.450762
Longitude: -81.38
LEPC District: Not reported
Counties: Not reported
SERC: Not reported
Program Level: Not reported
PRIME: Not reported
SIC Code: Not reported
SIC Code 2: Not reported
NAICS Code: Not reported
Last Modified Date: Not reported
First Submit Date: Not reported
Data Submitted By: Not reported
Company Name: Not reported
Comments: Not reported

Chemical Code: 7782447
Chemical Name: Oxygen, compressed
Chemical State: LIQUID
Location Name: Southeast side of Ground Storage Tank
Container Code: A
Pressure Code: 2
Temperature Code: 6
Average Quantity: 190000
Maximum Quantity: 294990
Days On Site: 365

Name: ORLANDO UTILITIES COMMISSION - SKY LAKE WATER PLANT
Address: 502 SAND LAKE ROAD
City,State,Zip: ORLANDO, FL 32822

Year: 2010
Facility Id: Not reported
Active Date: Not reported
Inactive Date: Not reported
Sale Pending: Not reported
Original Date: Not reported
PLOT Source: Not reported
Latitude: 28.450762

Map ID
Direction
Distance
Elevation

MAP FINDINGS

Site

Database(s)

EDR ID Number
EPA ID Number

ORLANDO UTIL COMM-SKY LAKE WTP (Continued)

U001365139

Longitude: -81.38
LEPC District: Not reported
Counties: Not reported
SERC: Not reported
Program Level: Not reported
PRIME: Not reported
SIC Code: Not reported
SIC Code 2: Not reported
NAICS Code: Not reported
Last Modified Date: Not reported
First Submit Date: Not reported
Data Submitted By: Not reported
Company Name: Not reported
Comments: Not reported

Chemical Code: 68476302
Chemical Name: Diesel Fuel
Chemical State: LIQUID
Location Name: Gravel yard near Main Building
Container Code: A
Pressure Code: 1
Temperature Code: 4
Average Quantity: 35000
Maximum Quantity: 41033
Days On Site: 365

[Click this hyperlink](#) while viewing on your computer to access 3 additional FL_TIER2: record(s) in the EDR Site Report.

GY1254
NNE
1/4-1/2
0.366 mi.
1931 ft.

SKY LAKE WATER TREATMENT PLANT
502 W. SAND LAKE ROAD
ORLANDO, FL 32809
Site 6 of 7 in cluster GY

FINDS 1017429219
N/A

Actual:
92 ft.

FINDS:

Focus Map:
3

Registry ID: 110000524754

Environmental Interest/Information System

US EPA Risk Management Plan (RMP) database stores the risk management plans reported by companies that handle, manufacture, use, or store certain flammable or toxic substances, as required under section 112(r) of the Clean Air Act (CAA).

[Click this hyperlink](#) while viewing on your computer to access additional FINDS: detail in the EDR Site Report.

Map ID
Direction
Distance
Elevation

MAP FINDINGS

Site

Database(s)

EDR ID Number
EPA ID Number

GY1255
NNE 502 SAND LAKE ROAD
1/4-1/2 ORLANDO, FL 32802
0.366 mi.
1931 ft. Site 7 of 7 in cluster GY

ERNS 93195528
N/A

Actual: 92 ft. [Click this hyperlink](#) while viewing on your computer to access additional ERNS detail in the EDR Site Report.

Focus Map: 3

1256 ADVO INC
West 1903 CYPRESS LAKE DR
1/4-1/2 ORLANDO, FL 32837
0.368 mi.
1942 ft.

RCRA-CESQG 1000821259
FINDS FLD984241778
ECHO

Actual: 90 ft. RCRA-CESQG:
Date form received by agency: 08/10/2001
Facility name: ADVO INC
Facility address: 1903 CYPRESS LAKE DR
ORLANDO, FL 32837-8400
EPA ID: FLD984241778
Mailing address: CYPRESS LAKE DR
ORLANDO, FL 32837-8459
Contact: BOB WICHERSKI
Contact address: CYPRESS LAKE DR
ORLANDO, FL 32837-8459
Contact country: US
Contact telephone: 407-857-1271
Contact email: Not reported
EPA Region: 04
Land type: Private
Classification: Conditionally Exempt Small Quantity Generator
Description: Handler: generates 100 kg or less of hazardous waste per calendar month, and accumulates 1000 kg or less of hazardous waste at any time; or generates 1 kg or less of acutely hazardous waste per calendar month, and accumulates at any time: 1 kg or less of acutely hazardous waste; or 100 kg or less of any residue or contaminated soil, waste or other debris resulting from the cleanup of a spill, into or on any land or water, of acutely hazardous waste; or generates 100 kg or less of any residue or contaminated soil, waste or other debris resulting from the cleanup of a spill, into or on any land or water, of acutely hazardous waste during any calendar month, and accumulates at any time: 1 kg or less of acutely hazardous waste; or 100 kg or less of any residue or contaminated soil, waste or other debris resulting from the cleanup of a spill, into or on any land or water, of acutely hazardous waste

Owner/Operator Summary:
Owner/operator name: BOB WICHERSKI, ARTIST
Owner/operator address: 1903 CYPRESS LAKE DR
ORLANDO, FL 32837
Owner/operator country: US
Owner/operator telephone: Not reported
Owner/operator email: Not reported
Owner/operator fax: Not reported

Map ID
Direction
Distance
Elevation

MAP FINDINGS

Site

Database(s)

EDR ID Number
EPA ID Number

ADVO INC (Continued)

1000821259

Owner/operator extension: Not reported
Legal status: Private
Owner/Operator Type: Owner
Owner/Op start date: 08/01/2000
Owner/Op end date: Not reported

Handler Activities Summary:

U.S. importer of hazardous waste: No
Mixed waste (haz. and radioactive): No
Recycler of hazardous waste: No
Transporter of hazardous waste: No
Treater, storer or disposer of HW: No
Underground injection activity: No
On-site burner exemption: No
Furnace exemption: No
Used oil fuel burner: No
Used oil processor: No
User oil refiner: No
Used oil fuel marketer to burner: No
Used oil Specification marketer: No
Used oil transfer facility: No
Used oil transporter: No

Historical Generators:

Date form received by agency: 07/06/1992
Site name: ADVO INC
Classification: Large Quantity Generator

Hazardous Waste Summary:

. Waste code: D001
. Waste name: IGNITABLE WASTE

. Waste code: D002
. Waste name: CORROSIVE WASTE

. Waste code: D011
. Waste name: SILVER

. Waste code: F001
. Waste name: THE FOLLOWING SPENT HALOGENATED SOLVENTS USED IN DEGREASING: TETRACHLOROETHYLENE, TRICHLOROETHYLENE, METHYLENE CHLORIDE, 1,1,1-TRICHLOROETHANE, CARBON TETRACHLORIDE AND CHLORINATED FLUOROCARBONS; ALL SPENT SOLVENT MIXTURES/BLENDS USED IN DEGREASING CONTAINING, BEFORE USE, A TOTAL OF TEN PERCENT OR MORE (BY VOLUME) OF ONE OR MORE OF THE ABOVE HALOGENATED SOLVENTS OR THOSE SOLVENTS LISTED IN F002, F004, AND F005; AND STILL BOTTOMS FROM THE RECOVERY OF THESE SPENT SOLVENTS AND SPENT SOLVENT MIXTURES.

Violation Status: No violations found

Evaluation Action Summary:

Evaluation date: 08/10/2001
Evaluation: COMPLIANCE EVALUATION INSPECTION ON-SITE
Area of violation: Not reported

Map ID
 Direction
 Distance
 Elevation

MAP FINDINGS

Site

Database(s)

EDR ID Number
 EPA ID Number

ADVO INC (Continued)

1000821259

Date achieved compliance: Not reported
 Evaluation lead agency: State

FINDS:

Registry ID: 110005617902

Environmental Interest/Information System

RCRAInfo is a national information system that supports the Resource Conservation and Recovery Act (RCRA) program through the tracking of events and activities related to facilities that generate, transport, and treat, store, or dispose of hazardous waste. RCRAInfo allows RCRA program staff to track the notification, permit, compliance, and corrective action activities required under RCRA.

Florida Environmental System Today Application (FIESTA) Data Maintenance (FDM) system maintains entity, environmental interest and affiliation data for the State of Florida.

[Click this hyperlink](#) while viewing on your computer to access additional FINDS: detail in the EDR Site Report.

ECHO:

Envid: 1000821259
 Registry ID: 110005617902
 DFR URL: <http://echo.epa.gov/detailed-facility-report?fid=110005617902>

GX1257
 South
 1/4-1/2
 0.369 mi.
 1947 ft.

ORLANDO WATERSPORTS COMPLEX
8615 FLORIDA ROCK RD
ORLANDO, FL 32824
 Site 3 of 5 in cluster GX

FL LUST **U004190737**
FL TANKS **N/A**

Actual:
94 ft.

Focus Map:
6

LUST:
 Region: STATE
 Facility Id: 9813176
 Facility Status: CLOSED
 Facility Type: X - Contamination Site
 Facility Phone: (407)251-3100
 Facility Cleanup Rank: Not reported
 District: Central District
 Lat/Long (dms): 28 26 39.1125 / 81 22 24.5337
 Section: Not reported
 Township: Not reported
 Range: Not reported
 Feature: Not reported
 Method: Not reported
 Datum: Not reported
 Score: 26
 Score Effective Date: 2013-01-03 00:00:00
 Score When Ranked: Not reported
 Operator: RENE HOFMANN
 Name Update: Not reported
 Address Update: Not reported

Petroleum Cleanup PCT Facility Score:
 Facility Cleanup Status: CMPL - COMPLETED

Map ID
Direction
Distance
Elevation

MAP FINDINGS

Site

Database(s)

EDR ID Number
EPA ID Number

ORLANDO WATERSPORTS COMPLEX (Continued)

U004190737

Contact: RENE HOFMANN
Contact Company: ORLANDO WATERSPORTS COMPLEX
Contact Address: PO BOX 77139
Contact City/State/Zip: ORLANDO, FL 32877
Phone: (407)251-3100
Bad Address Ind: N
State: FL
Zip: 32824
Score: 26
Score Effective Date: 2013-01-03 00:00:00
Related Party ID: 68133
Primary RP Role: ACCOUNT OWNER
RP Begin Date: 2012-05-16
RP Zip: Not reported
RP Extension: Not reported

Discharge Cleanup Summary:

Discharge Date: 4/12/2012
PCT Discharge Combined: Not reported
Cleanup Required: R - CLEANUP REQUIRED
Discharge Cleanup Status: NFA - NFA COMPLETE
Disch Cleanup Status Date: 11/19/2013
Cleanup Work Status: COMPLETED
Information Source: D - DISCHARGE NOTIFICATION
Other Source Description: Not reported
Eligibility Indicator: I - INELIGIBLE
Site Manager: WHITE_CL
Site Mgr End Date: 1/18/2013
Tank Office: PCLP48 - ORANGE COUNTY ENVIRONMENTAL PROTECTION DIV

Contaminated Media:

Discharge Date: 4/12/2012
Pct Discharge Combined With: Not reported
Cleanup Required: R - CLEANUP REQUIRED
Discharge Cleanup Status: NFA - NFA COMPLETE
Disch Cleanup Status Date: 11/19/2013
Cleanup Work Status: COMPLETED
Information Source: D - DISCHARGE NOTIFICATION
Other Source Description: Not reported
Elig Indicator: I - INELIGIBLE
Site Manager: WHITE_CL
Site Mgr End Date: 1/18/2013
Tank Office: PCLP48 - ORANGE COUNTY ENVIRON
Contaminated Drinking Wells: Not reported
Contaminated Monitoring Well: No
Contaminated Soil: Yes
Contaminated Surface Water: No
Contaminated Ground Water: Yes
Pollutant: B - Unleaded Gas
Pollutant Other Description: Not reported
Gallons Discharged: 1

Task Information:

District: CD
Facility ID: 9813176
Facility Status: CLOSED
Facility Type: X - Contamination Site -
County: ORANGE

Map ID
Direction
Distance
Elevation

MAP FINDINGS

Site

Database(s)

EDR ID Number
EPA ID Number

ORLANDO WATERSPORTS COMPLEX (Continued)

U004190737

County ID: 48
Cleanup Eligibility Status: I
Source Effective Date: 10-10-2013
Discharge Date: 04-12-2012
Cleanup Required: R - CLEANUP REQUIRED
Discharge Cleanup Status: NFA - NFA COMPLETE
Disch Cleanup Status Date: 11-19-2013
SRC Action Type: NFA - NO FURTHER ACTION
SRC Submit Date: 10-07-2013
SRC Review Date: 10-10-2013
SRC Completion Status: A - APPROVED
SRC Issue Date: 11-19-2013
SRC Comment: Not reported
Cleanup Work Status: COMPLETED
Site Mgr: WHITE_CL
Site Mgr End Date: 01-18-2013
Tank Office: PCLP48 - Orange County
SR Task ID: Not reported
SR Cleanup Responsible: -
SR Funding Eligibility Type: -
SR Actual Cost: Not reported
SR Completion Date: Not reported
SR Payment Date: Not reported
SR Oral Date: Not reported
SR Written Date: Not reported
SR Soil Removal: Not reported
SR Free Product Removal: Not reported
SR Soil Tonnage Removed: Not reported
SR Soil Treatment: Not reported
SR Other Treatment: Not reported
SR Alternate Proc Received Date: Not reported
SR Alternate Procedure Status: Not reported
SR Alternate Procedure Status Date: Not reported
SR Alternate Procedure Comments: Not reported
SA Task ID: 89060
SA Cleanup Responsible: -
SA Funding Eligibility Type: -
SA Actual Cost: Not reported
SA Completion Date: Not reported
SA Payment Date: Not reported
RAP Task ID: Not reported
RAP Cleanup Responsible ID: -
RAP Funding Eligibility Type: -
RAP Actual Cost: Not reported
RAP Completion Date: Not reported
RAP Payment Date: Not reported
RAP Last Order Approved: Not reported
RA Task ID: 89036
RA Cleanup Responsible: RP - RESPONSIBLE PARTY
RA Funding Eligibility Type: -
RA Years to Complete: 0
RA Actual Cost: Not reported

[Click here for Florida Oculus:](#)

TANKS:

Name: ORLANDO WATERSPORTS COMPLEX

Map ID
Direction
Distance
Elevation

MAP FINDINGS

Site

Database(s)

EDR ID Number
EPA ID Number

ORLANDO WATERSPORTS COMPLEX (Continued)

U004190737

Address: 8615 FLORIDA ROCK RD
City,State,Zip: ORLANDO, FL 32824
Facility ID: 9813176
Facility Phone: 4072513100
Facility Status: CLOSED
Facility Type: X
Type Description: Contamination Site
Dep Co: P
Lat/Lon Deg Min Sec: Not reported

GX1258
South
1/4-1/2
0.369 mi.
1947 ft.
Actual:
94 ft.
Focus Map:
6

ORLANDO WATERSPORTS COMPLEX
8615 FLORIDA ROCK RD
ORLANDO, FL
Site 4 of 5 in cluster GX

FL RGA LUST **S115190341**
N/A

RGA LUST: 2012 ORLANDO WATERSPORTS COMPLEX 8615 FLORIDA ROCK RD

GJ1259
East
1/4-1/2
0.369 mi.
1949 ft.
Actual:
89 ft.
Focus Map:
6

STARLINE MANUFACTURING CORPORATION
365 W TAFT VINELAND RD
ORLANDO, FL 32824
Site 10 of 12 in cluster GJ

FL LUST **U001364188**
FL UST **N/A**

LUST:
Region: STATE
Facility Id: 8521429
Facility Status: CLOSED
Facility Type: C - Fuel user/Non-retail
Facility Phone: (305)855-0230
Facility Cleanup Rank: 12937
District: Central District
Lat/Long (dms): 28 25 20.9244 / 81 22 57.1872
Section: Not reported
Township: Not reported
Range: Not reported
Feature: Not reported
Method: ADDM
Datum: 0
Score: 30
Score Effective Date: 2007-02-26 00:00:00
Score When Ranked: 6
Operator: SCOTT WALTERS
Name Update: Not reported
Address Update: Not reported

Petroleum Cleanup PCT Facility Score:
Facility Cleanup Status: CMPL - COMPLETED
Contact: PATRICIA BRANCH
Contact Company: STARLINE MANUFACTURING CORP.
Contact Address: PO BOX 590025

Map ID
Direction
Distance
Elevation

MAP FINDINGS

Site

Database(s)

EDR ID Number
EPA ID Number

STARLINE MANUFACTURING CORPORATION (Continued)

U001364188

Contact City/State/Zip: ORLANDO, FL 32859
Phone: (305)855-0230
Bad Address Ind: N
State: FL
Zip: 32824, 8116
Score: 30
Score Effective Date: 2007-02-26 00:00:00
Related Party ID: 20667
Primary RP Role: ACCOUNT OWNER
RP Begin Date: 1985-11-27
RP Zip: 25
RP Extension: Not reported

Discharge Cleanup Summary:

Discharge Date: 10/14/1988
PCT Discharge Combined: Not reported
Cleanup Required: R - CLEANUP REQUIRED
Discharge Cleanup Status: SRCR - SRCR COMPLETE
Disch Cleanup Status Date: 10/11/2016
Cleanup Work Status: COMPLETED
Information Source: E - EDI
Other Source Description: Not reported
Eligibility Indicator: E - ELIGIBLE
Site Manager: WHITE_CL
Site Mgr End Date: 7/14/2016
Tank Office: PCLP48 - ORANGE COUNTY ENVIRONMENTAL PROTECTION DIV

Petroleum Cleanup Program Eligibility:

Facility ID: 8521429
Discharge Date: 10/14/1988
Pct Discharge Combined With: Not reported
Cleanup Required: R - CLEANUP REQUIRED
Discharge Cleanup Status: SRCR - SRCR COMPLETE
Disch Cleanup Status Date: 10/11/2016
Cleanup Work Status: COMPLETED
Information Source: E - EDI
Other Source Description: Not reported
Application Received Date: 10/26/1988
Cleanup Program: E - EARLY DETECTION INCENTIVE
Eligibility Status: 4/11/1990
Elig Status Date: 4/11/1990
Letter Of Intent Date: Not reported
Redetermined: No
Inspection Date: 3/6/1990
Site Manager: WHITE_CL
Site Mgr End Date: 7/14/2016
Tank Office: PCLP48 - ORANGE COUNTY ENVIRONMENTAL PROTECTION DIV
Deductible Amount: Not reported
Deductible Paid To Date: 0
Co-Pay Amount: Not reported
Co-Pay Paid To Date: 0
Cap Amount: Not reported

Contaminated Media:

Discharge Date: 10/14/1988
Pct Discharge Combined With: Not reported
Cleanup Required: R - CLEANUP REQUIRED
Discharge Cleanup Status: SRCR - SRCR COMPLETE

Map ID
Direction
Distance
Elevation

MAP FINDINGS

Site

Database(s)

EDR ID Number
EPA ID Number

STARLINE MANUFACTURING CORPORATION (Continued)

U001364188

Disch Cleanup Status Date: 10/11/2016
Cleanup Work Status: COMPLETED
Information Source: E - EDI
Other Source Description: Not reported
Elig Indicator: E - ELIGIBLE
Site Manager: WHITE_CL
Site Mgr End Date: 7/14/2016
Tank Office: PCLP48 - ORANGE COUNTY ENVIRON
Contaminated Drinking Wells: 0
Contaminated Monitoring Well: Yes
Contaminated Soil: No
Contaminated Surface Water: No
Contaminated Ground Water: Yes
Pollutant: B - Unleaded Gas
Pollutant Other Description: Not reported
Gallons Discharged: Not reported

Task Information:

District: CD
Facility ID: 8521429
Facility Status: CLOSED
Facility Type: C - Fuel user/Non-retail -
County: ORANGE
County ID: 48
Cleanup Eligibility Status: E
Source Effective Date: 07-14-2016
Discharge Date: 10-14-1988
Cleanup Required: R - CLEANUP REQUIRED
Discharge Cleanup Status: SRCR - SRCR COMPLETE
Disch Cleanup Status Date: 10-11-2016
SRC Action Type: SRCR - SITE REHABILITATION COMPLETION REPORT
SRC Submit Date: 04-14-2016
SRC Review Date: 04-14-2016
SRC Completion Status: A - APPROVED
SRC Issue Date: 10-11-2016
SRC Comment: Not reported
Cleanup Work Status: COMPLETED
Site Mgr: WHITE_CL
Site Mgr End Date: 07-14-2016
Tank Office: PCLP48 - Orange County
SR Task ID: 21040
SR Cleanup Responsible: ST - STATE
SR Funding Eligibility Type: -
SR Actual Cost: Not reported
SR Completion Date: Not reported
SR Payment Date: Not reported
SR Oral Date: Not reported
SR Written Date: Not reported
SR Soil Removal: Not reported
SR Free Product Removal: Not reported
SR Soil Tonnage Removed: Not reported
SR Soil Treatment: Not reported
SR Other Treatment: Not reported
SR Alternate Proc Received Date: Not reported
SR Alternate Procedure Status: Not reported
SR Alternate Procedure Status Date: Not reported
SR Alternate Procedure Comments: Not reported
SA Task ID: 21041

Map ID
Direction
Distance
Elevation

MAP FINDINGS

Site

Database(s)

EDR ID Number
EPA ID Number

STARLINE MANUFACTURING CORPORATION (Continued)

U001364188

SA Cleanup Responsible: ST - STATE
SA Funding Eligibility Type: -
SA Actual Cost: Not reported
SA Completion Date: Not reported
SA Payment Date: Not reported
RAP Task ID: 21042
RAP Cleanup Responsible ID: RP - RESPONSIBLE PARTY
RAP Funding Eligibility Type: -
RAP Actual Cost: Not reported
RAP Completion Date: Not reported
RAP Payment Date: Not reported
RAP Last Order Approved: Not reported
RA Task ID: 21043
RA Cleanup Responsible: ST - STATE
RA Funding Eligibility Type: -
RA Years to Complete: 0
RA Actual Cost: Not reported

[Click here for Florida Oculus:](#)

UST:

Facility Id: 8521429
Facility Status: CLOSED
Type Description: Fuel user/Non-retail
Facility Phone: 3058550230
Region: STATE
Positioning Method: ADDM
Lat/Long (dms): 28 25 17.3 / 81 22 43.78

Owner:

Owner Id: 20667
Owner Name: STARLINE MANUFACTURING CORP.
Owner Address: PO BOX 590025
Owner Address 2: Not reported
Owner City,St,Zip: ORLANDO, FL 32859
Owner Contact: PATRICIA BRANCH
Owner Phone: 3058550230

Tank Info:

Name: STARLINE MANUFACTURING CORPORATION
Address: 365 W TAFT VINELAND RD
Tank Id: 1
Status: Removed
Status Date: 7/31/1988
Install Date: 6/1/1972
Substance: Unleaded gas
Content Description: Unleaded Gas
Gallons: 1000
Vessel Indicator: TANK
Tank Location: UNDERGROUND
DEP Contractor: P

[Click here for Florida Oculus:](#)

Map ID
 Direction
 Distance
 Elevation

MAP FINDINGS

Site

Database(s)

EDR ID Number
 EPA ID Number

GJ1260 **STARLINE MANUFACTURING CORPORATION**
East **365 W TAFT VINELAND RD**
1/4-1/2 **ORLANDO, FL**
0.369 mi.
1949 ft. **Site 11 of 12 in cluster GJ**

FL RGA LUST **S115198992**
N/A

Actual: RGA LUST:
89 ft.

Focus Map:
6

2012	STARLINE MANUFACTURING CORPORATION	365 W TAFT VINELAND RD
2011	STARLINE MANUFACTURING CORPORATION	365 W TAFT VINELAND RD
2010	STARLINE MANUFACTURING CORPORATION	365 W TAFT VINELAND RD
2009	STARLINE MANUFACTURING CORPORATION	365 W TAFT VINELAND RD
2008	STARLINE MANUFACTURING CORPORATION	365 W TAFT VINELAND RD
2007	STARLINE MANUFACTURING CORPORATION	365 W TAFT VINELAND RD
2006	STARLINE MANUFACTURING CORPORATION	365 W TAFT VINELAND RD
2005	STARLINE MANUFACTURING CORPORATION	365 W TAFT VINELAND RD
2004	STARLINE MANUFACTURING CORPORATION	365 W TAFT VINELAND RD
2003	STARLINE MANUFACTURING CORPORATION	365 W TAFT VINELAND RD
2002	STARLINE MANUFACTURING CORPORATION	365 W TAFT VINELAND RD
2001	STARLINE MANUFACTURING CORPORATION	365 W TAFT VINELAND RD
2000	STARLINE MANUFACTURING CORPORATION	365 W TAFT VINELAND RD
1999	STARLINE MANUFACTURING CORPORATION	365 W TAFT VINELAND RD
1998	STARLINE MANUFACTURING CORPORATION	365 W TAFT VINELAND RD
1997	STARLINE MANUFACTURING CORPORATION	365 W TAFT VINELAND RD

GJ1261
East **365 W. TAFT VINELAND RD**
1/4-1/2 **ORLANDO, FL**
0.369 mi.
1949 ft. **Site 12 of 12 in cluster GJ**

ERNS **2006792351**
N/A

Actual:
89 ft.

Focus Map:
6

[Click this hyperlink](#) while viewing on your computer to access additional ERNS detail in the EDR Site Report.

GW1262 **EAST PARK NEIGHBORHOOD 4**
ESE **EAST OF NARCOOSSEE RD**
1/4-1/2 **ORLANDO, FL 32827**
0.370 mi.
1953 ft. **Site 3 of 3 in cluster GW**

FINDS **1015908824**
ECHO **N/A**

Actual: FINDS:
85 ft.

Focus Map:
7

Registry ID: 110054100389

Environmental Interest/Information System

US National Pollutant Discharge Elimination System (NPDES) module of the Compliance Information System (ICIS) tracks surface water permits issued under the Clean Water Act. Under NPDES, all facilities that discharge pollutants from any point source into waters of the United States are required to obtain a permit. The permit will likely contain limits on what can be discharged, impose monitoring and reporting requirements, and include other provisions to ensure that the discharge does not adversely affect water quality.

Map ID
 Direction
 Distance
 Elevation

MAP FINDINGS

Site

Database(s)

EDR ID Number
 EPA ID Number

EAST PARK NEIGHBORHOOD 4 (Continued)

1015908824

[Click this hyperlink](#) while viewing on your computer to access additional FINDS: detail in the EDR Site Report.

ECHO:

Envid: 1015908824
 Registry ID: 110054100389
 DFR URL: <http://echo.epa.gov/detailed-facility-report?fid=110054100389>

GZ1263
SSW
1/4-1/2
0.371 mi.
1958 ft.
Actual:
89 ft.
Focus Map:
8

FLORIDA CAR SALE DP
2001 CARONI DR
ORLANDO, FL 32837

Site 1 of 2 in cluster GZ

FINDS:

Registry ID: 110024819044

Environmental Interest/Information System

US National Pollutant Discharge Elimination System (NPDES) module of the Compliance Information System (ICIS) tracks surface water permits issued under the Clean Water Act. Under NPDES, all facilities that discharge pollutants from any point source into waters of the United States are required to obtain a permit. The permit will likely contain limits on what can be discharged, impose monitoring and reporting requirements, and include other provisions to ensure that the discharge does not adversely affect water quality.

Florida Environmental System Today Application (FIESTA) Data Maintenance (FDM) system maintains entity, environmental interest and affiliation data for the State of Florida.

[Click this hyperlink](#) while viewing on your computer to access additional FINDS: detail in the EDR Site Report.

ECHO:

Envid: 1009454850
 Registry ID: 110024819044
 DFR URL: <http://echo.epa.gov/detailed-facility-report?fid=110024819044>

HA1264
SE
1/4-1/2
0.373 mi.
1970 ft.

MASCHMEYER CONCRETE
10551 ROCKET CT
ORLANDO, FL 32824

Site 1 of 3 in cluster HA

AST:

Name: MASCHMEYER CONCRETE
 Address: 10551 ROCKET CT
 Facility ID: 9815452
 Facility Status: OPEN
 Type Description: Fuel user/Non-retail
 Facility Phone: 4074670031

FL AST **A100430412**
N/A

Actual:
85 ft.
Focus Map:
9

Map ID
Direction
Distance
Elevation

MAP FINDINGS

Site

Database(s)

EDR ID Number
EPA ID Number

MASCHMEYER CONCRETE (Continued)

A100430412

DEP Contractor Own: P
Region: STATE
Positioning Method: Not reported
Lat/Long (dms): Not reported

Owner:

Owner Id: 13732
Owner Name: MASCHMEYER CONCRETE CO INC
Owner Address: 1142 WATERTOWER RD
Owner Address 2: ATTN: ROBERT TUCKER
Owner City,St,Zip: WEST PALM BEACH, FL 33403
Owner Contact: ROBERT TUCKER
Owner Phone: 5618489112

Tank Id: 2
Status: Removed
Status Date: 8/17/2017
Install Date: 8/17/2017
Substance: Vehicular diesel
Content Description: Vehicular Diesel
Gallons: 2000
Tank Location: ABOVEGROUND

Tank Id: 1
Status: In service
Status Date: 3/1/2017
Install Date: 3/1/2017
Substance: Vehicular diesel
Content Description: Vehicular Diesel
Gallons: 10000
Tank Location: ABOVEGROUND

Construction:

Tank Id: 1
Construction Category: Overfill/Spill
Construction Description: Tight fill

Tank Id: 1
Construction Category: Overfill/Spill
Construction Description: Flow shut-Off

Tank Id: 1
Construction Category: Primary Construction
Construction Description: Steel

Tank Id: 1
Construction Category: Secondary Containment
Construction Description: Double wall

Tank Id: 1
Construction Category: Overfill/Spill
Construction Description: Level gauges/alarms

Tank Id: 1
Construction Category: Overfill/Spill
Construction Description: Spill containment bucket

Map ID
 Direction
 Distance
 Elevation

MAP FINDINGS

Site

Database(s)

EDR ID Number
 EPA ID Number

MASCHMEYER CONCRETE (Continued)

A100430412

Monitoring:
 Tank ID: 1
 Monitoring Description: Visual inspect dispenser liners

Tank ID: 1
 Monitoring Description: Monitor dbl wall tank space

Tank ID: 1
 Monitoring Description: Visual inspection of ASTs

Piping:
 Tank ID: 1
 Piping Category: Miscellaneous Attributes
 Piping Description: Abv, no soil contact

Tank ID: 1
 Piping Category: Miscellaneous Attributes
 Piping Description: Dispenser liners

Tank ID: 1
 Piping Category: Miscellaneous Attributes
 Piping Description: Pressurized piping system

Tank ID: 1
 Piping Category: Primary Construction
 Piping Description: Steel/galvanized metal

Tank ID: 1
 Piping Category: Corrosion Protection
 Piping Description: External protective coating

[Click here for Florida Oculus:](#)

HA1265 SE
MASCHMEYER PORTABLE CBP
10551 ROCKET CT
1/4-1/2 ORLANDO, FL 32824
0.373 mi.
1970 ft. Site 2 of 3 in cluster HA

FL AIRS S118739924
FL Financial Assurance N/A
FL NPDES

Actual: 85 ft.
Focus Map: 9

AIRS:
 Name: MASCHMEYER PORTABLE CBP
 Address: 10551 ROCKET CT
 City,State,Zip: ORLANDO, FL 32824
 Facility ID: 7775974
 Facility Status: A
 Office: CD
 Category: POINT
 Owner Name: Maschmeyer Concrete
 SIC Code: Mining And Quarrying Of Nonmetallic Minerals
 Title V: N
 Contact Name: Bob Tucker
 Contact Address: 1142 Watertower Rd
 Contact Address 2: Not reported
 Contact City: West Palm Beach
 Issue Date: 07/09/2017
 Contact Zip Code: 33403

Map ID
Direction
Distance
Elevation

MAP FINDINGS

Site

Database(s)

EDR ID Number
EPA ID Number

MASCHMEYER PORTABLE CBP (Continued)

S118739924

Contact Zip4: 2316
Contact Phone: 561-848-9112
Contact EMail: btucker@maschmeyer.com
Permit Number: 7775974001AG
Expiration Date: 07/09/2022
UTM Zone: 17
UTM North: 3143.1
UTM East: 462.47
Latitude Direction: 28
Latitude Minute: 24
Latitude Second: 49.68
Longitude Direction: 81
Longitude Minute: 22
Longitude Second: 59.52

Name: MASCHMEYER CONCRETE TAFT FACILITY
Address: 10551 ROCKET CT
City,State,Zip: ORLANDO, FL 32824
Facility ID: 951372
Facility Status: A
Office: CD
Category: POINT
Owner Name: Maschmeyer Concrete Taft Facility
SIC Code: Stone, Clay, Glass And Concrete Products
Title V: N
Contact Name: Bob Tucker
Contact Address: 1142 Watertower Rd
Contact Address 2: Not reported
Contact City: West Palm Beach
Issue Date: 06/23/2016
Contact Zip Code: 33403
Contact Zip4: 2316
Contact Phone: 561-848-9112
Contact EMail: btucker@maschmeyer.com
Permit Number: 0951372001AG
Expiration Date: 06/23/2021
UTM Zone: 17
UTM North: 3143.1
UTM East: 462.47
Latitude Direction: 28
Latitude Minute: 24
Latitude Second: 49.68
Longitude Direction: 81
Longitude Minute: 22
Longitude Second: 59.52

FL Financial Assurance 3:

Region: 3
Facility ID: 9815452
Facility Phone: 4074670031
Facility Status: OPEN
Facility Type: C
Type Description: Fuel user/Non-retail
DEP CO: P
Financial Responsibility: INSURANCE
Insurance Company: COMMERCE & INDUSTRY INSURANCE CO
Effective Date: 09/23/2016

Map ID
Direction
Distance
Elevation

MAP FINDINGS

Site

Database(s)

EDR ID Number
EPA ID Number

MASCHMEYER PORTABLE CBP (Continued)

S118739924

Expire Date: 09/23/2017
Owner ID: 13732
Owner Name: MASCHMEYER CONCRETE CO INC
Owner Address: 1142 WATERTOWER RD
Owner Address2: ATTN: ROBERT TUCKER
Owner City,St,Zip: WEST PALM BEACH, FL 33403
Contact: ROBERT TUCKER
Resp Party Phone: 5618489112

Region: 3
Facility ID: 9815452
Facility Phone: 4074670031
Facility Status: OPEN
Facility Type: C
Type Description: Fuel user/Non-retail
DEP CO: P
Financial Responsibility: INSURANCE
Insurance Company: COMMERCE & INDUSTRY INSURANCE CO
Effective Date: 09/23/2017
Expire Date: 09/23/2018
Owner ID: 13732
Owner Name: MASCHMEYER CONCRETE CO INC
Owner Address: 1142 WATERTOWER RD
Owner Address2: ATTN: ROBERT TUCKER
Owner City,St,Zip: WEST PALM BEACH, FL 33403
Contact: ROBERT TUCKER
Resp Party Phone: 5618489112

WASTEWATER:

Facility ID: FLR10QT36
Facility Type: Construction Stormwater GP
Status: Active - Existing, permitted facility/site for which effluent, reclaimed water or wastewater residual discharge into the environment and/or monitoring is taking place.

District Office: TLST
NPDES Permitted Site: Not reported
Environmental Interest: Not reported
Owner Type: Private
Permit Capacity: Not reported
Party Name: Pat Berry, PMTE
Company Name: CCI Cabot Construction, Inc.
RP Address: 5201 SW 13th St
RP Address 2: Not reported
RP City,Stat,Zip: Gainesville FL 32608-5041
Telephone: 3523313720
Email: pberry@cabotconstructioninc.com
Issue Date: 02/02/2017
Effective Date: 02/02/2017
Expiration Date: 02/01/2022
DOC Description: Generic Permit
Latitude Degrees: 28
Latitude Minutes: 24
Latitude Seconds: 44.62
Longitude Degrees: 81
Longitude Minutes: 23
Longitude Seconds: 1.633
Treatment: Not reported

Map ID
Direction
Distance
Elevation

MAP FINDINGS

Site

Database(s)

EDR ID Number
EPA ID Number

MASCHMEYER PORTABLE CBP (Continued)

S118739924

Decode For Fstatus: Active

HA1266
SE
1/4-1/2
0.373 mi.
1970 ft.

MASCHMEYER CONCRETE TAFT FACILITY
10551 ROCKET CT
ORLANDO, FL 32824
Site 3 of 3 in cluster HA

FINDS 1023636915
ECHO N/A

Actual:
85 ft.

FINDS:

Focus Map:
9

Registry ID: 110070045674

Environmental Interest/Information System

US National Pollutant Discharge Elimination System (NPDES) module of the Compliance Information System (ICIS) tracks surface water permits issued under the Clean Water Act. Under NPDES, all facilities that discharge pollutants from any point source into waters of the United States are required to obtain a permit. The permit will likely contain limits on what can be discharged, impose monitoring and reporting requirements, and include other provisions to ensure that the discharge does not adversely affect water quality.

[Click this hyperlink](#) while viewing on your computer to access additional FINDS: detail in the EDR Site Report.

ECHO:

Envid: 1023636915
Registry ID: 110070045674
DFR URL: <http://echo.epa.gov/detailed-facility-report?fid=110070045674>

GL1267
NE
1/4-1/2
0.373 mi.
1972 ft.

WALT DISNEY WORLD COMPANY - WAREHOUSE T
7581 CHANCELLOR DR
ORLANDO, FL 32809
Site 4 of 5 in cluster GL

FINDS 1011402657
ECHO N/A

Actual:
103 ft.

FINDS:

Focus Map:
2

Registry ID: 110035482340

Environmental Interest/Information System

RCRAInfo is a national information system that supports the Resource Conservation and Recovery Act (RCRA) program through the tracking of events and activities related to facilities that generate, transport, and treat, store, or dispose of hazardous waste. RCRAInfo allows RCRA program staff to track the notification, permit, compliance, and corrective action activities required under RCRA.

Florida Environmental System Today Application (FIESTA) Data Maintenance (FDM) system maintains entity, environmental interest and affiliation data for the State of Florida.

[Click this hyperlink](#) while viewing on your computer to access additional FINDS: detail in the EDR Site Report.

Map ID
Direction
Distance
Elevation

MAP FINDINGS

Site

Database(s)

EDR ID Number
EPA ID Number

WALT DISNEY WORLD COMPANY - WAREHOUSE T (Continued)

1011402657

ECHO:

Envid: 1011402657
Registry ID: 110035482340
DFR URL: <http://echo.epa.gov/detailed-facility-report?fid=110035482340>

GL1268
NE
1/4-1/2
0.373 mi.
1972 ft.

WALT DISNEY WORLD COMPANY - WAREHOUSE T

7581 CHANCELLOR DR
ORLANDO, FL 32809

Site 5 of 5 in cluster GL

RCRA-CESQG

1014468746
FLTMP8801548

Actual:
103 ft.

RCRA-CESQG:

Date form received by agency: 03/31/1988

Focus Map:
2

Facility name: WALT DISNEY WORLD COMPANY - WAREHOUSE T
Facility address: 7581 CHANCELLOR DR
ORLANDO, FL 32809-6918

EPA ID: FLTMP8801548

Contact: Not reported

Contact address: Not reported

Contact country: US

Contact telephone: Not reported

Contact email: Not reported

EPA Region: 04

Classification: Conditionally Exempt Small Quantity Generator

Description: Handler: generates 100 kg or less of hazardous waste per calendar month, and accumulates 1000 kg or less of hazardous waste at any time; or generates 1 kg or less of acutely hazardous waste per calendar month, and accumulates at any time: 1 kg or less of acutely hazardous waste; or 100 kg or less of any residue or contaminated soil, waste or other debris resulting from the cleanup of a spill, into or on any land or water, of acutely hazardous waste; or generates 100 kg or less of any residue or contaminated soil, waste or other debris resulting from the cleanup of a spill, into or on any land or water, of acutely hazardous waste during any calendar month, and accumulates at any time: 1 kg or less of acutely hazardous waste; or 100 kg or less of any residue or contaminated soil, waste or other debris resulting from the cleanup of a spill, into or on any land or water, of acutely hazardous waste

Handler Activities Summary:

U.S. importer of hazardous waste: No
Mixed waste (haz. and radioactive): No
Recycler of hazardous waste: No
Transporter of hazardous waste: No
Treater, storer or disposer of HW: No
Underground injection activity: No
On-site burner exemption: No
Furnace exemption: No
Used oil fuel burner: No
Used oil processor: No
User oil refiner: No
Used oil fuel marketer to burner: No
Used oil Specification marketer: No
Used oil transfer facility: No
Used oil transporter: No

Map ID
Direction
Distance
Elevation

MAP FINDINGS

Site

Database(s)

EDR ID Number
EPA ID Number

WALT DISNEY WORLD COMPANY - WAREHOUSE T (Continued)

1014468746

Violation Status: No violations found

1269
NNE
1/4-1/2
0.376 mi.
1987 ft.

INFINITY PARK
ORLANDO, FL

FL NPDES S121825959
N/A

Actual:
94 ft.
Focus Map:
4

WASTEWATER:

Facility ID: FLR20BW74
Facility Type: Construction Generic Dewatering
Status: Active - Existing, permitted facility/site for which effluent, reclaimed water or wastewater residual discharge into the environment and/or monitoring is taking place.

District Office: TLST
NPDES Permitted Site: Not reported
Environmental Interest: Not reported
Owner Type: Private
Permit Capacity: Not reported
Party Name: Nelson Duante, PMTE
Company Name: WD Site Development
RP Address: 4201 Story Rd
RP Address 2: Not reported
RP City,Stat,Zip: Saint Cloud FL 34772-9099
Telephone: 4078103313
Email: wdestimating@yahoo.com
Issue Date: 02/01/2018
Effective Date: 02/01/2018
Expiration Date: 01/31/2023
DOC Description: Generic Permit
Latitude Degrees: 28
Latitude Minutes: 26
Latitude Seconds: 8.72
Longitude Degrees: 81
Longitude Minutes: 25
Longitude Seconds: 15.73
Treatment: Not reported
Decode For Fstatus: Active

1270
SE
1/4-1/2
0.379 mi.
2003 ft.

S & B PD - PARCEL 1 - LOT A DP
ORLANDO, FL 32801

FINDS 1011430097
N/A

Actual:
85 ft.
Focus Map:
8

FINDS:

Registry ID: 110035716491
Environmental Interest/Information System
Florida Environmental System Today Application (FIESTA) Data Maintenance (FDM) system maintains entity, environmental interest and affiliation data for the State of Florida.

[Click this hyperlink](#) while viewing on your computer to access additional FINDS: detail in the EDR Site Report.

Map ID
Direction
Distance
Elevation

MAP FINDINGS

Site

Database(s)

EDR ID Number
EPA ID Number

GN1271 HUBBARD CONSTRUCTION CO
SSE 8848 TRUSSWAY BLVD
1/4-1/2 ORLANDO, FL 32824
0.380 mi.
2006 ft. Site 2 of 6 in cluster GN

RCRA NonGen / NLR 1000161852
FINDS FLD982155004
ECHO

Actual:
94 ft.

RCRA NonGen / NLR:

Focus Map:
6

Date form received by agency: 11/16/2016
Facility name: HUBBARD CONSTRUCTION CO
Facility address: 8848 TRUSSWAY BLVD
ORLANDO, FL 32824-7811
EPA ID: FLD982155004
Mailing address: 303 W LANDSTREET RD
ORLANDO, FL 32824-7804
Contact: DON TOWNS
Contact address: 303 W LAND ST RD
ORLANDO, FL 32809-0000
Contact country: US
Contact telephone: 305-855-3535
Contact email: Not reported
EPA Region: 04
Classification: Non-Generator
Description: Handler: Non-Generators do not presently generate hazardous waste

Owner/Operator Summary:

Owner/operator name: DON TOWNS
Owner/operator address: 303 W LAND ST. RD
ORLANDO, FL 32824
Owner/operator country: US
Owner/operator telephone: Not reported
Owner/operator email: Not reported
Owner/operator fax: Not reported
Owner/operator extension: Not reported
Legal status: Private
Owner/Operator Type: Owner
Owner/Op start date: 10/18/1996
Owner/Op end date: Not reported

Handler Activities Summary:

U.S. importer of hazardous waste: No
Mixed waste (haz. and radioactive): No
Recycler of hazardous waste: No
Transporter of hazardous waste: No
Treater, storer or disposer of HW: No
Underground injection activity: No
On-site burner exemption: No
Furnace exemption: No
Used oil fuel burner: No
Used oil processor: No
Used oil refiner: No
Used oil fuel marketer to burner: No
Used oil Specification marketer: No
Used oil transfer facility: No
Used oil transporter: No

Historical Generators:

Date form received by agency: 01/26/1988
Site name: HUBBARD CONSTRUCTION CO

Map ID
 Direction
 Distance
 Elevation

MAP FINDINGS

Site

Database(s)

EDR ID Number
 EPA ID Number

HUBBARD CONSTRUCTION CO (Continued)

1000161852

Classification: Small Quantity Generator

Violation Status: No violations found

FINDS:

Registry ID: 110005588122

Environmental Interest/Information System

RCRAInfo is a national information system that supports the Resource Conservation and Recovery Act (RCRA) program through the tracking of events and activities related to facilities that generate, transport, and treat, store, or dispose of hazardous waste. RCRAInfo allows RCRA program staff to track the notification, permit, compliance, and corrective action activities required under RCRA.

Florida Environmental System Today Application (FIESTA) Data Maintenance (FDM) system maintains entity, environmental interest and affiliation data for the State of Florida.

Click this hyperlink while viewing on your computer to access additional FINDS: detail in the EDR Site Report.

ECHO:

Envid: 1000161852
 Registry ID: 110005588122
 DFR URL: <http://echo.epa.gov/detailed-facility-report?fid=110005588122>

GQ1272
 North
 1/4-1/2
 0.380 mi.
 2008 ft.

CASH AUTO SALES
8400 S ORANGE BLOSSOM TRL
ORLANDO, FL

FL RGA LUST S115166273
N/A

Site 2 of 3 in cluster GQ

Actual:
101 ft.

Focus Map:
5

RGA LUST:

2012	CASH AUTO SALES	8400 S ORANGE BLOSSOM TRL
2011	CASH AUTO SALES	8400 S ORANGE BLOSSOM TRL
2010	CASH AUTO SALES	8400 S ORANGE BLOSSOM TRL
2009	CASH AUTO SALES	8400 S ORANGE BLOSSOM TRL
2008	CASH AUTO SALES	8400 S ORANGE BLOSSOM TRL
2007	CASH AUTO SALES	8400 S ORANGE BLOSSOM TRL
2006	CASH AUTO SALES	8400 S ORANGE BLOSSOM TRL
2005	CASH AUTO SALES	8400 S ORANGE BLOSSOM TRL
2004	CASH AUTO SALES	8400 S ORANGE BLOSSOM TRL
2003	CASH AUTO SALES	8400 S ORANGE BLOSSOM TRL
2002	CASH AUTO SALES	8400 S ORANGE BLOSSOM TRL
2001	CASH AUTO SALES	8400 S ORANGE BLOSSOM TRL
2000	CASH AUTO SALES	8400 S ORANGE BLOSSOM TRL
1999	CASH AUTO SALES	8400 S ORANGE BLOSSOM TRL
1998	CASH AUTO SALES	8400 S ORANGE BLOSSOM TRL
1997	CASH AUTO SALES	8400 S ORANGE BLOSSOM TRL

Map ID
Direction
Distance
Elevation

MAP FINDINGS

Site

Database(s)

EDR ID Number
EPA ID Number

GQ1273
North
1/4-1/2
0.380 mi.
2008 ft.

SAFARI AUTO
8400 S ORANGE BLOSSOM TRL
ORLANDO, FL 32809

RCRA NonGen / NLR
FINDS
ECHO

100115995
FLR000021212

Site 3 of 3 in cluster GQ

Actual:
101 ft.

RCRA NonGen / NLR:

Focus Map:
5

Date form received by agency: 07/23/2010
Facility name: SAFARI AUTO
Facility address: 8400 S ORANGE BLOSSOM TRL
ORLANDO, FL 32809-7906
EPA ID: FLR000021212
Mailing address: S ORANGE BLOSSOM TRL
ORLANDO, FL 32809-7906
Contact: NON NOTIFIED
Contact address: S ORANGE BLOSSOM TRL
ORLANDO, FL 32809-7906
Contact country: US
Contact telephone: Not reported
Contact email: Not reported
EPA Region: 04
Land type: Private
Classification: Non-Generator
Description: Handler: Non-Generators do not presently generate hazardous waste

Owner/Operator Summary:

Owner/operator name: NON NOTIFIED
Owner/operator address: 8400 S ORANGE BLOSSOM TRL
ORLANDO, FL 32809
Owner/operator country: US
Owner/operator telephone: Not reported
Owner/operator email: Not reported
Owner/operator fax: Not reported
Owner/operator extension: Not reported
Legal status: Private
Owner/Operator Type: Owner
Owner/Op start date: 10/18/1996
Owner/Op end date: Not reported

Handler Activities Summary:

U.S. importer of hazardous waste: No
Mixed waste (haz. and radioactive): No
Recycler of hazardous waste: No
Transporter of hazardous waste: No
Treater, storer or disposer of HW: No
Underground injection activity: No
On-site burner exemption: No
Furnace exemption: No
Used oil fuel burner: No
Used oil processor: No
User oil refiner: No
Used oil fuel marketer to burner: No
Used oil Specification marketer: No
Used oil transfer facility: No
Used oil transporter: No

Historical Generators:

Date form received by agency: 08/27/1996

Map ID
Direction
Distance
Elevation

MAP FINDINGS

Site

Database(s)

EDR ID Number
EPA ID Number

SAFARI AUTO (Continued)

1001115995

Site name: SAFARI AUTO
Classification: Small Quantity Generator

Hazardous Waste Summary:

. Waste code: D001
. Waste name: IGNITABLE WASTE

Violation Status: No violations found

Evaluation Action Summary:

Evaluation date: 09/13/1996
Evaluation: COMPLIANCE SCHEDULE EVALUATION
Area of violation: Not reported
Date achieved compliance: Not reported
Evaluation lead agency: State

Evaluation date: 07/29/1996
Evaluation: COMPLIANCE SCHEDULE EVALUATION
Area of violation: Not reported
Date achieved compliance: Not reported
Evaluation lead agency: State

Evaluation date: 07/13/1996
Evaluation: COMPLIANCE EVALUATION INSPECTION ON-SITE
Area of violation: Not reported
Date achieved compliance: Not reported
Evaluation lead agency: State

FINDS:

Registry ID: 110005637105

Environmental Interest/Information System

RCRAInfo is a national information system that supports the Resource Conservation and Recovery Act (RCRA) program through the tracking of events and activities related to facilities that generate, transport, and treat, store, or dispose of hazardous waste. RCRAInfo allows RCRA program staff to track the notification, permit, compliance, and corrective action activities required under RCRA.

Florida Environmental System Today Application (FIESTA) Data Maintenance (FDM) system maintains entity, environmental interest and affiliation data for the State of Florida.

[Click this hyperlink](#) while viewing on your computer to access additional FINDS: detail in the EDR Site Report.

ECHO:

Envid: 1001115995
Registry ID: 110005637105
DFR URL: <http://echo.epa.gov/detailed-facility-report?fid=110005637105>

Map ID
 Direction
 Distance
 Elevation

MAP FINDINGS

Site

Database(s)

EDR ID Number
 EPA ID Number

GN1274 TRUSSWAY MANUFACTURING, INC.
SSE 8850 TRUSSWAY BLVD
1/4-1/2 ORLANDO, FL 32824
0.381 mi.
2011 ft. Site 3 of 6 in cluster GN

FINDS 1024420533
N/A

Actual: FINDS:
94 ft.

Focus Map: Registry ID: 110070339219
6 Environmental Interest/Information System
 OSHA ESTABLISHMENT

[Click this hyperlink](#) while viewing on your computer to access additional FINDS: detail in the EDR Site Report.

GN1275 TRUSSWAY SOUTHEAST, INC.
SSE 8850 TRUSSWAY BLVD
1/4-1/2 ORLANDO, FL
0.381 mi.
2011 ft. Site 4 of 6 in cluster GN

FL RGA LUST S115203692
N/A

Actual: RGA LUST:
94 ft.

Focus Map: 2000 TRUSSWAY SOUTHEAST, INC. 8850 TRUSSWAY BLVD
6 1999 TRUSSWAY SOUTHEAST, INC. 8850 TRUSSWAY BLVD
 1998 TRUSSWAY SOUTHEAST, INC. 8850 TRUSSWAY BLVD
 1997 TRUSSWAY SOUTHEAST, INC. 8850 TRUSSWAY BLVD

GN1276 TRUSSWAY SOUTHEAST INC
SSE 8850 TRUSSWAY BLVD
1/4-1/2 ORLANDO, FL
0.381 mi.
2011 ft. Site 5 of 6 in cluster GN

FL RGA LUST S115203691
N/A

Actual: RGA LUST:
94 ft.

Focus Map: 2012 TRUSSWAY SOUTHEAST INC 8850 TRUSSWAY BLVD
6 2011 TRUSSWAY SOUTHEAST INC 8850 TRUSSWAY BLVD
 2010 TRUSSWAY SOUTHEAST INC 8850 TRUSSWAY BLVD
 2009 TRUSSWAY SOUTHEAST INC 8850 TRUSSWAY BLVD
 2008 TRUSSWAY SOUTHEAST INC 8850 TRUSSWAY BLVD
 2007 TRUSSWAY SOUTHEAST INC 8850 TRUSSWAY BLVD
 2006 TRUSSWAY SOUTHEAST INC 8850 TRUSSWAY BLVD
 2005 TRUSSWAY SOUTHEAST INC 8850 TRUSSWAY BLVD
 2004 TRUSSWAY SOUTHEAST INC 8850 TRUSSWAY BLVD
 2003 TRUSSWAY SOUTHEAST INC 8850 TRUSSWAY BLVD
 2002 TRUSSWAY SOUTHEAST INC 8850 TRUSSWAY BLVD
 2001 TRUSSWAY SOUTHEAST INC 8850 TRUSSWAY BLVD

Map ID
Direction
Distance
Elevation

MAP FINDINGS

Site

Database(s)

EDR ID Number
EPA ID Number

GN1277 TRUSSWAY SOUTHEAST INC
SSE 8850 TRUSSWAY BLVD
1/4-1/2 ORLANDO, FL 32824
0.381 mi.
2011 ft. Site 6 of 6 in cluster GN

FL LUST U001364555
FL UST N/A
FL Financial Assurance

Actual:
94 ft.

Focus Map:
6

LUST:
Region: STATE
Facility Id: 8627439
Facility Status: CLOSED
Facility Type: C - Fuel user/Non-retail
Facility Phone: (305)857-2777
Facility Cleanup Rank: Not reported
District: Central District
Lat/Long (dms): 28 26 20.1219 / 81 22 42.2396
Section: Not reported
Township: Not reported
Range: Not reported
Feature: Not reported
Method: ADDM
Datum: 0
Score: Not reported
Score Effective Date: Not reported
Score When Ranked: Not reported
Operator: CHRIS U HOPMANN
Name Update: 2001-07-20 00:00:00
Address Update: Not reported

Petroleum Cleanup PCT Facility Score:
Facility Cleanup Status: CMPL - COMPLETED
Contact: RICK IGNELZI
Contact Company: TRUSSWAY, LTD
Contact Address: 8850 TRUSSWAY BLVD
Contact City/State/Zip: ORLANDO, FL 32824
Phone: (407)857-2777
Bad Address Ind: N
State: FL
Zip: 32824, 7811
Score: Not reported
Score Effective Date: Not reported
Related Party ID: 41630
Primary RP Role: ACCOUNT OWNER
RP Begin Date: 1995-08-28
RP Zip: Not reported
RP Extension: Not reported

Discharge Cleanup Summary:
Discharge Date: 2/6/1992
PCT Discharge Combined: Not reported
Cleanup Required: R - CLEANUP REQUIRED
Discharge Cleanup Status: NFA - NFA COMPLETE
Disch Cleanup Status Date: 6/7/2000
Cleanup Work Status: COMPLETED
Information Source: D - DISCHARGE NOTIFICATION
Other Source Description: Not reported
Eligibility Indicator: I - INELIGIBLE
Site Manager: MARSHALL_A
Site Mgr End Date: 4/26/2001
Tank Office: PCLP - PETROLEUM CLEANUP LOCAL PROGRAM

Map ID
Direction
Distance
Elevation

MAP FINDINGS

Site

Database(s)

EDR ID Number
EPA ID Number

TRUSSWAY SOUTHEAST INC (Continued)

U001364555

Contaminated Media:

Discharge Date: 2/6/1992
Pct Discharge Combined With: Not reported
Cleanup Required: R - CLEANUP REQUIRED
Discharge Cleanup Status: NFA - NFA COMPLETE
Disch Cleanup Status Date: 6/7/2000
Cleanup Work Status: COMPLETED
Information Source: D - DISCHARGE NOTIFICATION
Other Source Description: Not reported
Elig Indicator: I - INELIGIBLE
Site Manager: MARSHALL_A
Site Mgr End Date: 4/26/2001
Tank Office: PCLP - PETROLEUM CLEANUP LOCAL
Contaminated Drinking Wells: 0
Contaminated Monitoring Well: Yes
Contaminated Soil: No
Contaminated Surface Water: No
Contaminated Ground Water: No
Pollutant: D - Vehicular Diesel
Pollutant Other Description: Not reported
Gallons Discharged: Not reported

Task Information:

District: CD
Facility ID: 8627439
Facility Status: CLOSED
Facility Type: C - Fuel user/Non-retail -
County: ORANGE
County ID: 48
Cleanup Eligibility Status: I
Source Effective Date: 06-07-2000
Discharge Date: 02-06-1992
Cleanup Required: R - CLEANUP REQUIRED
Discharge Cleanup Status: NFA - NFA COMPLETE
Disch Cleanup Status Date: 06-07-2000
SRC Action Type: NFA - NO FURTHER ACTION
SRC Submit Date: 03-31-2000
SRC Review Date: 03-31-2000
SRC Completion Status: A - APPROVED
SRC Issue Date: 06-07-2000
SRC Comment: Not reported
Cleanup Work Status: COMPLETED
Site Mgr: MARSHALL_A
Site Mgr End Date: 04-26-2001
Tank Office: PCLP - Local Program
SR Task ID: 60782
SR Cleanup Responsible: -
SR Funding Eligibility Type: -
SR Actual Cost: Not reported
SR Completion Date: 04-08-1999
SR Payment Date: Not reported
SR Oral Date: Not reported
SR Written Date: 06-29-1999
SR Soil Removal: Y
SR Free Product Removal: Not reported
SR Soil Tonnage Removed: 237
SR Soil Treatment: Y

Map ID
Direction
Distance
Elevation

MAP FINDINGS

Site

Database(s)

EDR ID Number
EPA ID Number

TRUSSWAY SOUTHEAST INC (Continued)

U001364555

SR Other Treatment: Not reported
SR Alternate Proc Received Date: Not reported
SR Alternate Procedure Status: Not reported
SR Alternate Procedure Status Date: Not reported
SR Alternate Procedure Comments: Not reported
SA Task ID: 61310
SA Cleanup Responsible: -
SA Funding Eligibility Type: -
SA Actual Cost: Not reported
SA Completion Date: Not reported
SA Payment Date: Not reported
RAP Task ID: 60503
RAP Cleanup Responsible ID: -
RAP Funding Eligibility Type: -
RAP Actual Cost: Not reported
RAP Completion Date: 04-04-1999
RAP Payment Date: Not reported
RAP Last Order Approved: Not reported
RA Task ID: 61781
RA Cleanup Responsible: -
RA Funding Eligibility Type: -
RA Years to Complete: 0
RA Actual Cost: Not reported

[Click here for Florida Oculus:](#)

UST:

Facility Id: 8627439
Facility Status: CLOSED
Type Description: Fuel user/Non-retail
Facility Phone: 3058572777
Region: STATE
Positioning Method: ADDM
Lat/Long (dms): 28 26 18.11 / 81 22 50.71

Owner:

Owner Id: 41630
Owner Name: TRUSSWAY, LTD
Owner Address: 8850 TRUSSWAY BLVD
Owner Address 2: Not reported
Owner City,St,Zip: ORLANDO, FL 32824
Owner Contact: RICK IGNELZI
Owner Phone: 4078572777

Tank Info:

Name: TRUSSWAY SOUTHEAST INC
Address: 8850 TRUSSWAY BLVD
Tank Id: 1
Status: Removed
Status Date: 8/1/1999
Install Date: 7/1/1985
Substance: Vehicular diesel
Content Description: Vehicular Diesel
Gallons: 8000
Vessel Indicator: TANK
Tank Location: UNDERGROUND
DEP Contractor: P

Map ID
Direction
Distance
Elevation

MAP FINDINGS

Site

Database(s)

EDR ID Number
EPA ID Number

TRUSSWAY SOUTHEAST INC (Continued)

U001364555

Name: TRUSSWAY SOUTHEAST INC
Address: 8850 TRUSSWAY BLVD
Tank Id: 2
Status: Removed
Status Date: 8/1/1999
Install Date: 7/1/1985
Substance: Unleaded gas
Content Description: Unleaded Gas
Gallons: 4000
Vessel Indicator: TANK
Tank Location: UNDERGROUND
DEP Contractor: P

[Click here for Florida Oculus:](#)

FL Financial Assurance 3:

Region: 3
Facility ID: 8627439
Facility Phone: 3058572777
Facility Status: CLOSED
Facility Type: C
Type Description: Fuel user/Non-retail
DEP CO: P
Financial Responsibility: INSURANCE
Insurance Company: FPLIPA
Effective Date: 10/10/1995
Expire Date: 10/10/1998
Owner ID: 41630
Owner Name: TRUSSWAY, LTD
Owner Address: 8850 TRUSSWAY BLVD
Owner Address2: Not reported
Owner City,St,Zip: ORLANDO, FL 32824
Contact: RICK IGNELZI
Resp Party Phone: 4078572777

Region: 3
Facility ID: 8627439
Facility Phone: 3058572777
Facility Status: CLOSED
Facility Type: C
Type Description: Fuel user/Non-retail
DEP CO: P
Financial Responsibility: INSURANCE
Insurance Company: FPLIPA
Effective Date: 12/29/1993
Expire Date: 12/29/1995
Owner ID: 41630
Owner Name: TRUSSWAY, LTD
Owner Address: 8850 TRUSSWAY BLVD
Owner Address2: Not reported
Owner City,St,Zip: ORLANDO, FL 32824
Contact: RICK IGNELZI
Resp Party Phone: 4078572777

Map ID
Direction
Distance
Elevation

MAP FINDINGS

Site

Database(s)

EDR ID Number
EPA ID Number

1278 UNITED RENTALS INC (NORTH AMERICA INC)
ENE 371 TAFT VINELAND RD
1/4-1/2 ORLANDO, FL 32824
0.382 mi.
2016 ft.

FL LUST S104292523
FL AST N/A
FL Financial Assurance
FL TIER 2

Actual:
89 ft.
Focus Map:
6

LUST:
Region: STATE
Facility Id: 9801823
Facility Status: CLOSED
Facility Type: C - Fuel user/Non-retail
Facility Phone: (407)851-1660
Facility Cleanup Rank: Not reported
District: Central District
Lat/Long (dms): 28 25 22.6258 / 81 22 55.1827
Section: Not reported
Township: Not reported
Range: Not reported
Feature: Not reported
Method: AGPS
Datum: Not reported
Score: Not reported
Score Effective Date: Not reported
Score When Ranked: Not reported
Operator: JERRY SHONKWILER
Name Update: 2006-01-24 00:00:00
Address Update: Not reported

Petroleum Cleanup PCT Facility Score:

Facility Cleanup Status: CMPL - COMPLETED
Contact: JERRY SHONKWILER
Contact Company: UNITED RENTALS INC (NORTH AMERICA INC)
Contact Address: 371 TAFT VINELAND RD
Contact City/State/Zip: ORLANDO, FL 32824
Phone: (407)851-1660
Bad Address Ind: N
State: FL
Zip: 32824, 8116
Score: Not reported
Score Effective Date: Not reported
Related Party ID: 48997
Primary RP Role: ACCOUNT OWNER
RP Begin Date: 1999-07-26
RP Zip: Not reported
RP Extension: Not reported

Discharge Cleanup Summary:

Discharge Date: 7/19/1999
PCT Discharge Combined: Not reported
Cleanup Required: R - CLEANUP REQUIRED
Discharge Cleanup Status: NFA - NFA COMPLETE
Disch Cleanup Status Date: 6/28/2000
Cleanup Work Status: COMPLETED
Information Source: D - DISCHARGE NOTIFICATION
Other Source Description: Not reported
Eligibility Indicator: I - INELIGIBLE
Site Manager: MARSHALL_A
Site Mgr End Date: 4/26/2001
Tank Office: PCLP - PETROLEUM CLEANUP LOCAL PROGRAM

Map ID
Direction
Distance
Elevation

MAP FINDINGS

Site

Database(s)

EDR ID Number
EPA ID Number

UNITED RENTALS INC (NORTH AMERICA INC) (Continued)

S104292523

Contaminated Media:

Discharge Date: 7/19/1999
Pct Discharge Combined With: Not reported
Cleanup Required: R - CLEANUP REQUIRED
Discharge Cleanup Status: NFA - NFA COMPLETE
Disch Cleanup Status Date: 6/28/2000
Cleanup Work Status: COMPLETED
Information Source: D - DISCHARGE NOTIFICATION
Other Source Description: Not reported
Elig Indicator: I - INELIGIBLE
Site Manager: MARSHALL_A
Site Mgr End Date: 4/26/2001
Tank Office: PCLP - PETROLEUM CLEANUP LOCAL
Contaminated Drinking Wells: Not reported
Contaminated Monitoring Well: Not reported
Contaminated Soil: Yes
Contaminated Surface Water: Not reported
Contaminated Ground Water: Not reported
Pollutant: D - Vehicular Diesel
Pollutant Other Description: LOOSE CONNECTION/FITTING SPILL
Gallons Discharged: 10

Task Information:

District: CD
Facility ID: 9801823
Facility Status: CLOSED
Facility Type: C - Fuel user/Non-retail -
County: ORANGE
County ID: 48
Cleanup Eligibility Status: I
Source Effective Date: 06-28-2000
Discharge Date: 07-19-1999
Cleanup Required: R - CLEANUP REQUIRED
Discharge Cleanup Status: NFA - NFA COMPLETE
Disch Cleanup Status Date: 06-28-2000
SRC Action Type: NFA - NO FURTHER ACTION
SRC Submit Date: 05-18-2000
SRC Review Date: 05-22-2000
SRC Completion Status: A - APPROVED
SRC Issue Date: 06-28-2000
SRC Comment: Not reported
Cleanup Work Status: COMPLETED
Site Mgr: MARSHALL_A
Site Mgr End Date: 04-26-2001
Tank Office: PCLP - Local Program
SR Task ID: 75225
SR Cleanup Responsible: -
SR Funding Eligibility Type: -
SR Actual Cost: Not reported
SR Completion Date: 09-30-1999
SR Payment Date: Not reported
SR Oral Date: Not reported
SR Written Date: Not reported
SR Soil Removal: Y
SR Free Product Removal: Not reported
SR Soil Tonnage Removed: 19
SR Soil Treatment: Not reported

Map ID
Direction
Distance
Elevation

MAP FINDINGS

Site

Database(s)

EDR ID Number
EPA ID Number

UNITED RENTALS INC (NORTH AMERICA INC) (Continued)

S104292523

SR Other Treatment: Not reported
SR Alternate Proc Received Date: Not reported
SR Alternate Procedure Status: Not reported
SR Alternate Procedure Status Date: Not reported
SR Alternate Procedure Comments: Not reported
SA Task ID: 66888
SA Cleanup Responsible: -
SA Funding Eligibility Type: -
SA Actual Cost: Not reported
SA Completion Date: Not reported
SA Payment Date: Not reported
RAP Task ID: Not reported
RAP Cleanup Responsible ID: -
RAP Funding Eligibility Type: -
RAP Actual Cost: Not reported
RAP Completion Date: Not reported
RAP Payment Date: Not reported
RAP Last Order Approved: Not reported
RA Task ID: 61843
RA Cleanup Responsible: -
RA Funding Eligibility Type: -
RA Years to Complete: 0
RA Actual Cost: Not reported

Click here for Florida Oculus:

AST:

Name: UNITED RENTALS INC (NORTH AMERICA INC)
Address: 371 TAFT VINELAND RD
Facility ID: 9801823
Facility Status: CLOSED
Type Description: Fuel user/Non-retail
Facility Phone: 4078511660
DEP Contractor Own: P
Region: STATE
Positioning Method: AGPS
Lat/Long (dms): 28 25 20 / 81 22 55

Owner:

Owner Id: 48997
Owner Name: UNITED RENTALS INC (NORTH AMERICA INC)
Owner Address: 371 TAFT VINELAND RD
Owner Address 2: ATTN: JERRY SHONKWILER
Owner City,St,Zip: ORLANDO, FL 32824
Owner Contact: JERRY SHONKWILER
Owner Phone: 4078511660

Tank Id: 1
Status: Removed
Status Date: 12/1/2013
Install Date: 7/1/1999
Substance: Unleaded gas
Content Description: Unleaded Gas
Gallons: 500
Tank Location: ABOVEGROUND

Map ID
Direction
Distance
Elevation

MAP FINDINGS

Site

Database(s)

EDR ID Number
EPA ID Number

UNITED RENTALS INC (NORTH AMERICA INC) (Continued)

S104292523

Tank Id: 2
Status: Removed
Status Date: 12/1/2013
Install Date: 7/1/1999
Substance: Vehicular diesel
Content Description: Vehicular Diesel
Gallons: 1000
Tank Location: ABOVEGROUND

Tank Id: 3
Status: Removed
Status Date: 12/1/2013
Install Date: 7/1/1999
Substance: Vehicular diesel
Content Description: Vehicular Diesel
Gallons: 1000
Tank Location: ABOVEGROUND

[Click here for Florida Oculus:](#)

FL Financial Assurance 3:

Region: 3
Facility ID: 9801823
Facility Phone: 4078511660
Facility Status: CLOSED
Facility Type: C
Type Description: Fuel user/Non-retail
DEP CO: P
Financial Responsibility: INSURANCE
Insurance Company: LIBERTY SURPLUS INSURANCE CORP
Effective Date: 06/01/2010
Expire Date: 06/01/2011
Owner ID: 48997
Owner Name: UNITED RENTALS INC (NORTH AMERICA INC)
Owner Address: 371 TAFT VINELAND RD
Owner Address2: ATTN: JERRY SHONKWILER
Owner City,St,Zip: ORLANDO, FL 32824
Contact: JERRY SHONKWILER
Resp Party Phone: 4078511660

Region: 3
Facility ID: 9801823
Facility Phone: 4078511660
Facility Status: CLOSED
Facility Type: C
Type Description: Fuel user/Non-retail
DEP CO: P
Financial Responsibility: INSURANCE
Insurance Company: LIBERTY SURPLUS INSURANCE CORP
Effective Date: 06/01/2011
Expire Date: 06/01/2012
Owner ID: 48997
Owner Name: UNITED RENTALS INC (NORTH AMERICA INC)
Owner Address: 371 TAFT VINELAND RD
Owner Address2: ATTN: JERRY SHONKWILER
Owner City,St,Zip: ORLANDO, FL 32824

Map ID
Direction
Distance
Elevation

MAP FINDINGS

Site

Database(s)

EDR ID Number
EPA ID Number

UNITED RENTALS INC (NORTH AMERICA INC) (Continued)

S104292523

Contact: JERRY SHONKWILER
Resp Party Phone: 4078511660

Region: 3
Facility ID: 9801823
Facility Phone: 4078511660
Facility Status: CLOSED
Facility Type: C
Type Description: Fuel user/Non-retail
DEP CO: P
Financial Responsibility: NONE
Insurance Company: Not reported
Effective Date: Not reported
Expire Date: Not reported
Owner ID: 48997
Owner Name: UNITED RENTALS INC (NORTH AMERICA INC)
Owner Address: 371 TAFT VINELAND RD
Owner Address2: ATTN: JERRY SHONKWILER
Owner City,St,Zip: ORLANDO, FL 32824
Contact: JERRY SHONKWILER
Resp Party Phone: 4078511660

Region: 3
Facility ID: 9801823
Facility Phone: 4078511660
Facility Status: CLOSED
Facility Type: C
Type Description: Fuel user/Non-retail
DEP CO: P
Financial Responsibility: SELF-INSURANCE - LETTER FROM CHIEF FINANCIAL OFFIC
Insurance Company: Not reported
Effective Date: 06/01/2008
Expire Date: 05/31/2009
Owner ID: 48997
Owner Name: UNITED RENTALS INC (NORTH AMERICA INC)
Owner Address: 371 TAFT VINELAND RD
Owner Address2: ATTN: JERRY SHONKWILER
Owner City,St,Zip: ORLANDO, FL 32824
Contact: JERRY SHONKWILER
Resp Party Phone: 4078511660

Region: 3
Facility ID: 9801823
Facility Phone: 4078511660
Facility Status: CLOSED
Facility Type: C
Type Description: Fuel user/Non-retail
DEP CO: P
Financial Responsibility: SELF-INSURANCE - LETTER FROM CHIEF FINANCIAL OFFIC
Insurance Company: Not reported
Effective Date: 06/01/2010
Expire Date: 05/31/2011
Owner ID: 48997
Owner Name: UNITED RENTALS INC (NORTH AMERICA INC)
Owner Address: 371 TAFT VINELAND RD
Owner Address2: ATTN: JERRY SHONKWILER
Owner City,St,Zip: ORLANDO, FL 32824

Map ID
Direction
Distance
Elevation

MAP FINDINGS

Site

Database(s)

EDR ID Number
EPA ID Number

UNITED RENTALS INC (NORTH AMERICA INC) (Continued)

S104292523

Contact: JERRY SHONKWILER
Resp Party Phone: 4078511660

TIER 2:

Name: UNITED RENTALS - ORLANDO
Address: 371 TAFT VINELAND ROAD
City,State,Zip: ORLANDO, FL 32824

Year: 2011
Facility Id: 3986850
Active Date: Not reported
Inactive Date: Not reported
Sale Pending: Not reported
Original Date: Not reported
PLOT Source: Not reported
Latitude: 28.422953
Longitude: -81.381995
LEPC District: Not reported
Counties: Not reported
SERC: Not reported
Program Level: Not reported
PRIME: Not reported
SIC Code: Not reported
SIC Code 2: Not reported
NAICS Code: Not reported
Last Modified Date: 11/12/2012
First Submit Date: 11/09/2012
Data Submitted By: Florida Division of Emergency Management
Company Name: UNITED RENTALS (NORTH AMERICA), INC
Comments: Not reported

Contact:

Contact ID: Not reported
Year: 2011
Facility Id: 3986850
Contact Type: Tier II Emergency Contact
Contact Name: Joel Beard
Contact Title: Not reported
Contact Phone: 4077099798
Contact 24Hr Phone: Not reported
Contact Telephone 2: Not reported
Contact Telephone 3: Not reported
Contact Telephone 4: Not reported
Contact Telephone 5: Not reported
Contact Telephone 6: Not reported
Contact Email: Not reported

Contact ID: Not reported
Year: 2011
Facility Id: 3986850
Contact Type: Tier II Secondary Contact
Contact Name: Joel Beard
Contact Title: Not reported
Contact Phone: 4077099798
Contact 24Hr Phone: Not reported
Contact Telephone 2: Not reported
Contact Telephone 3: Not reported

Map ID
Direction
Distance
Elevation

MAP FINDINGS

Site

Database(s)

EDR ID Number
EPA ID Number

UNITED RENTALS INC (NORTH AMERICA INC) (Continued)

S104292523

Contact Telephone 4: Not reported
Contact Telephone 5: Not reported
Contact Telephone 6: Not reported
Contact Email: Not reported

Contact ID: Not reported
Year: 2011
Facility Id: 3986850
Contact Type: Tier II Secondary 24 Hour Contact
Contact Name: Joel Beard
Contact Title: Not reported
Contact Phone: 4077099798
Contact 24Hr Phone: Not reported
Contact Telephone 2: Not reported
Contact Telephone 3: Not reported
Contact Telephone 4: Not reported
Contact Telephone 5: Not reported
Contact Telephone 6: Not reported
Contact Email: Not reported

Contact ID: Not reported
Year: 2011
Facility Id: 3986850
Contact Type: Tier II Emergency 24 Hour Contact
Contact Name: Jerald Shonkwiler
Contact Title: Not reported
Contact Phone: 4074670958
Contact 24Hr Phone: Not reported
Contact Telephone 2: Not reported
Contact Telephone 3: Not reported
Contact Telephone 4: Not reported
Contact Telephone 5: Not reported
Contact Telephone 6: Not reported
Contact Email: Not reported

Name: UNITED RENTALS - ORLANDO
Address: 371 TAFT VINELAND ROAD
City,State,Zip: ORLANDO, FL 32824

Year: 2010
Facility Id: Not reported
Active Date: Not reported
Inactive Date: Not reported
Sale Pending: Not reported
Original Date: Not reported
PLOT Source: Not reported
Latitude: 28.422952
Longitude: -81.38
LEPC District: Not reported
Counties: Not reported
SERC: Not reported
Program Level: Not reported
PRIME: Not reported
SIC Code: Not reported
SIC Code 2: Not reported

Map ID
Direction
Distance
Elevation

MAP FINDINGS

Site

Database(s)

EDR ID Number
EPA ID Number

UNITED RENTALS INC (NORTH AMERICA INC) (Continued)

S104292523

NAICS Code: Not reported
Last Modified Date: Not reported
First Submit Date: Not reported
Data Submitted By: Not reported
Company Name: Not reported
Comments: Not reported

Chemical Code: 68334305
Chemical Name: DIESEL FUEL OIL (LOW SULFUR)
Chemical State: LIQUID
Location Name: Entire Facility
Container Code: A
Pressure Code: 1
Temperature Code: 4
Average Quantity: 7000
Maximum Quantity: 14000
Days On Site: 365

Name: UNITED RENTALS - ORLANDO
Address: 371 TAFT VINELAND ROAD
City,State,Zip: ORLANDO, FL 32824
Year: Not reported
Facility Id: Not reported
Active Date: 07/01/1999
Inactive Date: Not reported
Sale Pending: False
Original Date: Not reported
PLOT Source: Google Maps
Latitude: 28.422952
Longitude: -81.381995
LEPC District: 6
Counties: Volusia,Seminole,Osceola,Orange,Lake,Brevard,
SERC: 34460
Program Level: 0
PRIME: 25688
SIC Code: 7353
SIC Code 2: Not reported
NAICS Code: 532412

Other Chemical Data:

Report Year: 2008
Tier 2 Report ID: 106454
Chemical ID: 308502
CAS Number: 68476302
Chemical Name: FUEL OIL NO 2
Chemical Date: 2/25/2009
Average Amount: 3
Maximum Amount: 12948
Location ID: 505457
Chemical State: LIQUID
Mixture: True
Mixture Percent: .00
Containter: A - ABOVE GROUND TANK
Pressure: 1 - AMBIENT PRESSURE
Temperature: 4 - AMBIENT TEMPERATURE
Average Amount: 0
Maximum Amount: 0
Days on Site: 365

Map ID
Direction
Distance
Elevation

MAP FINDINGS

Site

Database(s)

EDR ID Number
EPA ID Number

UNITED RENTALS INC (NORTH AMERICA INC) (Continued)

S104292523

Site Plan: False
Site Plan Document: Not reported
Private Location: False
Location: AST BY BUILDING.

Location ID: 505458
Chemical State: LIQUID
Mixture: True
Mixture Percent: .00
Containter: A - ABOVE GROUND TANK
Pressure: 1 - AMBIENT PRESSURE
Temperature: 4 - AMBIENT TEMPERATURE
Average Amount: 0
Maximum Amount: 0
Days on Site: 365
Site Plan: False
Site Plan Document: Not reported
Private Location: False
Location: AST BY BUILDING.

Report Year: 2007
Tier 2 Report ID: 101444
Chemical ID: 279343
CAS Number: 68476302
Chemical Name: FUEL OIL NO 2
Chemical Date: 1/30/2008
Average Amount: 3
Maximum Amount: 12948
Location ID: 466520
Chemical State: LIQUID
Mixture: True
Mixture Percent: .00
Containter: A - ABOVE GROUND TANK
Pressure: 1 - AMBIENT PRESSURE
Temperature: 4 - AMBIENT TEMPERATURE
Average Amount: 0
Maximum Amount: 0
Days on Site: 365
Site Plan: False
Site Plan Document: Not reported
Private Location: False
Location: AST BY BUILDING

Location ID: 466521
Chemical State: LIQUID
Mixture: True
Mixture Percent: .00
Containter: A - ABOVE GROUND TANK
Pressure: 1 - AMBIENT PRESSURE
Temperature: 4 - AMBIENT TEMPERATURE
Average Amount: 0
Maximum Amount: 0
Days on Site: 365
Site Plan: False
Site Plan Document: Not reported
Private Location: False

Map ID
Direction
Distance
Elevation

MAP FINDINGS

Site

Database(s)

EDR ID Number
EPA ID Number

UNITED RENTALS INC (NORTH AMERICA INC) (Continued)

S104292523

Location: AST BY BUILDING

Report Year: 1999
Tier 2 Report ID: 99770
Chemical ID: 272390
CAS Number: 68476302
Chemical Name: FUEL OIL NO 2
Chemical Date: 8/17/2007
Average Amount: 3
Maximum Amount: 12948
Location ID: 457957
Chemical State: LIQUID
Mixture: True
Mixture Percent: .00
Containter: A - ABOVE GROUND TANK
Pressure: 1 - AMBIENT PRESSURE
Temperature: 4 - AMBIENT TEMPERATURE
Average Amount: 3
Maximum Amount: 6474
Days on Site: 365
Site Plan: False
Site Plan Document: Not reported
Private Location: False
Location: BESIDE BLDG

Location ID: 457958
Chemical State: LIQUID
Mixture: True
Mixture Percent: .00
Containter: A - ABOVE GROUND TANK
Pressure: 1 - AMBIENT PRESSURE
Temperature: 4 - AMBIENT TEMPERATURE
Average Amount: 3
Maximum Amount: 6474
Days on Site: 365
Site Plan: False
Site Plan Document: Not reported
Private Location: False
Location: BESIDE BLDG

Report Year: 2000
Tier 2 Report ID: 99769
Chemical ID: 272389
CAS Number: 68476302
Chemical Name: FUEL OIL NO 2
Chemical Date: 8/17/2007
Average Amount: 3
Maximum Amount: 12948
Location ID: 457955
Chemical State: LIQUID
Mixture: True
Mixture Percent: .00
Containter: A - ABOVE GROUND TANK
Pressure: 1 - AMBIENT PRESSURE
Temperature: 4 - AMBIENT TEMPERATURE

Map ID
Direction
Distance
Elevation

MAP FINDINGS

Site

Database(s)

EDR ID Number
EPA ID Number

UNITED RENTALS INC (NORTH AMERICA INC) (Continued)

S104292523

Average Amount: 3
Maximum Amount: 6474
Days on Site: 365
Site Plan: False
Site Plan Document: Not reported
Private Location: False
Location: BESIDE BLDG

Location ID: 457956
Chemical State: LIQUID
Mixture: True
Mixture Percent: .00
Container: A - ABOVE GROUND TANK
Pressure: 1 - AMBIENT PRESSURE
Temperature: 4 - AMBIENT TEMPERATURE
Average Amount: 3
Maximum Amount: 6474
Days on Site: 365
Site Plan: False
Site Plan Document: Not reported
Private Location: False
Location: BESIDE BLDG

Report Year: 2001
Tier 2 Report ID: 99768
Chemical ID: 272388
CAS Number: 68476302
Chemical Name: FUEL OIL NO 2
Chemical Date: 8/17/2007
Average Amount: 3
Maximum Amount: 12948
Location ID: 457953
Chemical State: LIQUID
Mixture: True
Mixture Percent: .00
Container: A - ABOVE GROUND TANK
Pressure: 1 - AMBIENT PRESSURE
Temperature: 4 - AMBIENT TEMPERATURE
Average Amount: 3
Maximum Amount: 6474
Days on Site: 365
Site Plan: False
Site Plan Document: Not reported
Private Location: False
Location: BESIDE BLDG

Location ID: 457954
Chemical State: LIQUID
Mixture: True
Mixture Percent: .00
Container: A - ABOVE GROUND TANK
Pressure: 1 - AMBIENT PRESSURE
Temperature: 4 - AMBIENT TEMPERATURE
Average Amount: 3
Maximum Amount: 6474
Days on Site: 365

Map ID
Direction
Distance
Elevation

MAP FINDINGS

Site

Database(s)

EDR ID Number
EPA ID Number

UNITED RENTALS INC (NORTH AMERICA INC) (Continued)

S104292523

Site Plan: False
Site Plan Document: Not reported
Private Location: False
Location: BESIDE BLDG

Report Year: 2002
Tier 2 Report ID: 99767
Chemical ID: 272387
CAS Number: 68476302
Chemical Name: FUEL OIL NO 2
Chemical Date: 8/17/2007
Average Amount: 3
Maximum Amount: 12948
Location ID: 457951
Chemical State: LIQUID
Mixture: True
Mixture Percent: .00
Containter: A - ABOVE GROUND TANK
Pressure: 1 - AMBIENT PRESSURE
Temperature: 4 - AMBIENT TEMPERATURE
Average Amount: 3
Maximum Amount: 6474
Days on Site: 365
Site Plan: False
Site Plan Document: Not reported
Private Location: False
Location: BESIDE BLDG

Location ID: 457952
Chemical State: LIQUID
Mixture: True
Mixture Percent: .00
Containter: A - ABOVE GROUND TANK
Pressure: 1 - AMBIENT PRESSURE
Temperature: 4 - AMBIENT TEMPERATURE
Average Amount: 3
Maximum Amount: 6474
Days on Site: 365
Site Plan: False
Site Plan Document: Not reported
Private Location: False
Location: BESIDE BLDG

Report Year: 2003
Tier 2 Report ID: 94913
Chemical ID: 272386
CAS Number: 68476302
Chemical Name: FUEL OIL NO 2
Chemical Date: 8/17/2007
Average Amount: 3
Maximum Amount: 12948
Location ID: 457949
Chemical State: LIQUID
Mixture: True
Mixture Percent: .00

Map ID
Direction
Distance
Elevation

MAP FINDINGS

Site

Database(s)

EDR ID Number
EPA ID Number

UNITED RENTALS INC (NORTH AMERICA INC) (Continued)

S104292523

Containter: A - ABOVE GROUND TANK
Pressure: 1 - AMBIENT PRESSURE
Temperature: 4 - AMBIENT TEMPERATURE
Average Amount: 3
Maximum Amount: 6474
Days on Site: 365
Site Plan: False
Site Plan Document: Not reported
Private Location: False
Location: BESIDE BLDG

Location ID: 457950
Chemical State: LIQUID
Mixture: True
Mixture Percent: .00
Containter: A - ABOVE GROUND TANK
Pressure: 1 - AMBIENT PRESSURE
Temperature: 4 - AMBIENT TEMPERATURE
Average Amount: 3
Maximum Amount: 6474
Days on Site: 365
Site Plan: False
Site Plan Document: Not reported
Private Location: False
Location: BESIDE BLDG

Report Year: 2004
Tier 2 Report ID: 94912
Chemical ID: 272385
CAS Number: 68476302
Chemical Name: FUEL OIL NO 2
Chemical Date: 8/17/2007
Average Amount: 3
Maximum Amount: 12948
Location ID: 457947
Chemical State: LIQUID
Mixture: True
Mixture Percent: .00
Containter: A - ABOVE GROUND TANK
Pressure: 1 - AMBIENT PRESSURE
Temperature: 4 - AMBIENT TEMPERATURE
Average Amount: 3
Maximum Amount: 6474
Days on Site: 365
Site Plan: False
Site Plan Document: Not reported
Private Location: False
Location: BESIDE BLDG

Location ID: 457948
Chemical State: LIQUID
Mixture: True
Mixture Percent: .00
Containter: A - ABOVE GROUND TANK
Pressure: 1 - AMBIENT PRESSURE
Temperature: 4 - AMBIENT TEMPERATURE

Map ID
Direction
Distance
Elevation

MAP FINDINGS

Site

Database(s)

EDR ID Number
EPA ID Number

UNITED RENTALS INC (NORTH AMERICA INC) (Continued)

S104292523

Average Amount: 3
Maximum Amount: 6474
Days on Site: 365
Site Plan: False
Site Plan Document: Not reported
Private Location: False
Location: BESIDE BLDG

Report Year: 2005
Tier 2 Report ID: 94618
Chemical ID: 272384
CAS Number: 68476302
Chemical Name: FUEL OIL NO 2
Chemical Date: 8/17/2007
Average Amount: 3
Maximum Amount: 12948
Location ID: 457945
Chemical State: LIQUID
Mixture: True
Mixture Percent: .00
Containter: A - ABOVE GROUND TANK
Pressure: 1 - AMBIENT PRESSURE
Temperature: 4 - AMBIENT TEMPERATURE
Average Amount: 3
Maximum Amount: 6474
Days on Site: 365
Site Plan: False
Site Plan Document: Not reported
Private Location: False
Location: BESIDE BUILDING

Location ID: 457946
Chemical State: LIQUID
Mixture: True
Mixture Percent: .00
Containter: A - ABOVE GROUND TANK
Pressure: 1 - AMBIENT PRESSURE
Temperature: 4 - AMBIENT TEMPERATURE
Average Amount: 3
Maximum Amount: 6474
Days on Site: 365
Site Plan: False
Site Plan Document: Not reported
Private Location: False
Location: BESIDE BLDG

Report Year: 2006
Tier 2 Report ID: 98787
Chemical ID: 272362
CAS Number: 68476302
Chemical Name: FUEL OIL NO 2
Chemical Date: 8/17/2007
Average Amount: 3
Maximum Amount: 12948
Location ID: 457922

Map ID
Direction
Distance
Elevation

MAP FINDINGS

Site

Database(s)

EDR ID Number
EPA ID Number

UNITED RENTALS INC (NORTH AMERICA INC) (Continued)

S104292523

Chemical State: LIQUID SOLUTION
Mixture: True
Mixture Percent: .00
Containter: A - ABOVE GROUND TANK
Pressure: 1 - AMBIENT PRESSURE
Temperature: 4 - AMBIENT TEMPERATURE
Average Amount: 3
Maximum Amount: 6474
Days on Site: 365
Site Plan: False
Site Plan Document: Not reported
Private Location: False
Location: BESIDE BUILDING

Location ID: 457923
Chemical State: LIQUID SOLUTION
Mixture: True
Mixture Percent: .00
Containter: A - ABOVE GROUND TANK
Pressure: 1 - AMBIENT PRESSURE
Temperature: 4 - AMBIENT TEMPERATURE
Average Amount: 3
Maximum Amount: 6474
Days on Site: 365
Site Plan: False
Site Plan Document: Not reported
Private Location: False
Location: BESIDE BUILDING

Company Info:
Company Name: UNITED RENTALS NORTH AMERICA INC
Company Address: 791 EAST 64 AVENUE
Company City,St,Zip: DENVER, CO 80229
Company Phone: 303-286-4394
Company Fax: Not reported
Company Email: Not reported
FEI Number: 061493538
Comany Contact Name: GRANT ZOLDOWSKI
Cmpny Contact Phone: 303-286-4394
Reduced Fees: True
Exempt Fees: False
Electronic Filing: False
Employee: 0
Comments: Not reported

Map ID
Direction
Distance
Elevation

MAP FINDINGS

Site

Database(s)

EDR ID Number
EPA ID Number

GR1279
SSE
1/4-1/2
0.382 mi.
2017 ft.

GENERAL AND CENTRAL FLORIDA PARKWAY
ORLANDO, FL

FL SPILLS S105191352
N/A

Site 2 of 2 in cluster GR

Actual:
89 ft.

SPILLS:

OHMIT Incident Number: 11062
Incident Legacy: 01-11-3387Z
On-Scene Response: No
Criminal Indicator: No
Hurricane Indicator: No
Incident Date: 08/14/2001
Incident Status: Closed
Incident Report Date: Not reported

Focus Map:
9

HB1280
SW
1/4-1/2
0.384 mi.
2025 ft.

CENTRAL FLORIDA CHRYSLER JEEP
8675 COMMODITY CIR
ORLANDO, FL 32819

RCRA-CESQG 1007569460
FLR000110171

Site 1 of 4 in cluster HB

Actual:
84 ft.

RCRA-CESQG:

Date form received by agency: 03/31/2005
Facility name: CENTRAL FLORIDA CHRYSLER JEEP
Facility address: 8675 COMMODITY CIR
ORLANDO, FL 32819-9003
EPA ID: FLR000110171
Mailing address: COMMODITY CIR
ORLANDO, FL 32819-9003
Contact: THOMAS GABBY
Contact address: COMMODITY CIR
ORLANDO, FL 32819-9003
Contact country: US
Contact telephone: 407-351-9940
Contact email: Not reported
EPA Region: 04
Land type: Private
Classification: Conditionally Exempt Small Quantity Generator
Description: Handler: generates 100 kg or less of hazardous waste per calendar month, and accumulates 1000 kg or less of hazardous waste at any time; or generates 1 kg or less of acutely hazardous waste per calendar month, and accumulates at any time: 1 kg or less of acutely hazardous waste; or 100 kg or less of any residue or contaminated soil, waste or other debris resulting from the cleanup of a spill, into or on any land or water, of acutely hazardous waste; or generates 100 kg or less of any residue or contaminated soil, waste or other debris resulting from the cleanup of a spill, into or on any land or water, of acutely hazardous waste during any calendar month, and accumulates at any time: 1 kg or less of acutely hazardous waste; or 100 kg or less of any residue or contaminated soil, waste or other debris resulting from the cleanup of a spill, into or on any land or water, of acutely hazardous waste

Focus Map:
1

Owner/Operator Summary:

Owner/operator name: JOHN LACY
Owner/operator address: 515 N FLAGLER DR STE P400
WEST PALM BEACH, FL 33401
Owner/operator country: US

Map ID
Direction
Distance
Elevation

MAP FINDINGS

Site

Database(s)

EDR ID Number
EPA ID Number

CENTRAL FLORIDA CHRYSLER JEEP (Continued)

1007569460

Owner/operator telephone: Not reported
Owner/operator email: Not reported
Owner/operator fax: Not reported
Owner/operator extension: Not reported
Legal status: Private
Owner/Operator Type: Owner
Owner/Op start date: 07/16/2004
Owner/Op end date: Not reported

Owner/operator name: CENTRAL FLORIDA CHRYSLER JEEP
Owner/operator address: 8675 COMMODITY CIR
ORLANDO, FL 32819

Owner/operator country: US
Owner/operator telephone: Not reported
Owner/operator email: Not reported
Owner/operator fax: Not reported
Owner/operator extension: Not reported
Legal status: Private
Owner/Operator Type: Operator
Owner/Op start date: 07/16/2004
Owner/Op end date: Not reported

Handler Activities Summary:

U.S. importer of hazardous waste: No
Mixed waste (haz. and radioactive): No
Recycler of hazardous waste: No
Transporter of hazardous waste: No
Treater, storer or disposer of HW: No
Underground injection activity: No
On-site burner exemption: No
Furnace exemption: No
Used oil fuel burner: No
Used oil processor: No
User oil refiner: No
Used oil fuel marketer to burner: No
Used oil Specification marketer: No
Used oil transfer facility: No
Used oil transporter: No

Historical Generators:

Date form received by agency: 07/16/2004
Site name: CENTRAL FLORIDA CHRYSLER JEEP
Classification: Conditionally Exempt Small Quantity Generator

Hazardous Waste Summary:

. Waste code: D001
. Waste name: IGNITABLE WASTE

Violation Status: No violations found

Evaluation Action Summary:

Evaluation date: 03/31/2005
Evaluation: COMPLIANCE EVALUATION INSPECTION ON-SITE
Area of violation: Not reported

Map ID
Direction
Distance
Elevation

MAP FINDINGS

Site

Database(s)

EDR ID Number
EPA ID Number

CENTRAL FLORIDA CHRYSLER JEEP (Continued)

1007569460

Date achieved compliance: Not reported
Evaluation lead agency: State

HB1281
SW
1/4-1/2
0.384 mi.
2025 ft.
Actual:
84 ft.
Focus Map:
1

CENTRAL FLORIDA CHRYSLER JEEP
8675 COMMODITY CIR
ORLANDO, FL 32819
Site 2 of 4 in cluster HB

FINDS 1007730787
ECHO N/A

FINDS:

Registry ID: 110018877269

Environmental Interest/Information System

RCRAInfo is a national information system that supports the Resource Conservation and Recovery Act (RCRA) program through the tracking of events and activities related to facilities that generate, transport, and treat, store, or dispose of hazardous waste. RCRAInfo allows RCRA program staff to track the notification, permit, compliance, and corrective action activities required under RCRA.

Florida Environmental System Today Application (FIESTA) Data Maintenance (FDM) system maintains entity, environmental interest and affiliation data for the State of Florida.

Click this hyperlink while viewing on your computer to access additional FINDS: detail in the EDR Site Report.

ECHO:

Envid: 1007730787
Registry ID: 110018877269
DFR URL: <http://echo.epa.gov/detailed-facility-report?fid=110018877269>

HB1282
SW
1/4-1/2
0.384 mi.
2025 ft.

CENTRAL FLORIDA CHRYSLER JEEP DODGE
8675 COMMODITY CIRCLE
ORLANDO, FL 32819
Site 3 of 4 in cluster HB

FL Financial Assurance S108031651
FL TIER 2 N/A

Actual:
84 ft.

FL Financial Assurance 3:

Region: 3
Facility ID: 9808084
Facility Phone: 4073519940
Facility Status: OPEN
Facility Type: C
Type Description: Fuel user/Non-retail
DEP CO: P
Financial Responsibility: INSURANCE
Insurance Company: CHARTIS SPECIALTY INSURANCE CO
Effective Date: 06/06/2013
Expire Date: 06/06/2015
Owner ID: 59748
Owner Name: CENTRAL FL CHRYSLER JEEP DODGE
Owner Address: 8675 COMMODITY CIRCLE
Owner Address2: Not reported
Owner City,St,Zip: ORLANDO, FL 32819

Focus Map:
1

Map ID
Direction
Distance
Elevation

MAP FINDINGS

Site

Database(s)

EDR ID Number
EPA ID Number

CENTRAL FLORIDA CHRYSLER JEEP DODGE (Continued)

S108031651

Contact: CRAIG EAKLES
Resp Party Phone: 4077912262

Region: 3
Facility ID: 9808084
Facility Phone: 4073519940
Facility Status: OPEN
Facility Type: C
Type Description: Fuel user/Non-retail
DEP CO: P
Financial Responsibility: INSURANCE
Insurance Company: COMMERCE & INDUSTRY
Effective Date: 06/06/2008
Expire Date: 06/06/2009
Owner ID: 59748
Owner Name: CENTRAL FL CHRYSLER JEEP DODGE
Owner Address: 8675 COMMODITY CIRCLE
Owner Address2: Not reported
Owner City,St,Zip: ORLANDO, FL 32819
Contact: CRAIG EAKLES
Resp Party Phone: 4077912262

Region: 3
Facility ID: 9808084
Facility Phone: 4073519940
Facility Status: OPEN
Facility Type: C
Type Description: Fuel user/Non-retail
DEP CO: P
Financial Responsibility: INSURANCE
Insurance Company: COMMERCE & INDUSTRY
Effective Date: 06/06/2009
Expire Date: 06/06/2010
Owner ID: 59748
Owner Name: CENTRAL FL CHRYSLER JEEP DODGE
Owner Address: 8675 COMMODITY CIRCLE
Owner Address2: Not reported
Owner City,St,Zip: ORLANDO, FL 32819
Contact: CRAIG EAKLES
Resp Party Phone: 4077912262

Region: 3
Facility ID: 9808084
Facility Phone: 4073519940
Facility Status: OPEN
Facility Type: C
Type Description: Fuel user/Non-retail
DEP CO: P
Financial Responsibility: INSURANCE
Insurance Company: COMMERCE & INDUSTRY
Effective Date: 06/06/2010
Expire Date: 06/06/2011
Owner ID: 59748
Owner Name: CENTRAL FL CHRYSLER JEEP DODGE
Owner Address: 8675 COMMODITY CIRCLE
Owner Address2: Not reported
Owner City,St,Zip: ORLANDO, FL 32819

Map ID
Direction
Distance
Elevation

MAP FINDINGS

Site

Database(s)

EDR ID Number
EPA ID Number

CENTRAL FLORIDA CHRYSLER JEEP DODGE (Continued)

S108031651

Contact: CRAIG EAKLES
Resp Party Phone: 4077912262

Region: 3
Facility ID: 9808084
Facility Phone: 4073519940
Facility Status: OPEN
Facility Type: C
Type Description: Fuel user/Non-retail
DEP CO: P
Financial Responsibility: INSURANCE
Insurance Company: COMMERCE & INDUSTRY
Effective Date: 06/06/2011
Expire Date: 06/06/2012
Owner ID: 59748
Owner Name: CENTRAL FL CHRYSLER JEEP DODGE
Owner Address: 8675 COMMODITY CIRCLE
Owner Address2: Not reported
Owner City,St,Zip: ORLANDO, FL 32819
Contact: CRAIG EAKLES
Resp Party Phone: 4077912262

Region: 3
Facility ID: 9808084
Facility Phone: 4073519940
Facility Status: OPEN
Facility Type: C
Type Description: Fuel user/Non-retail
DEP CO: P
Financial Responsibility: INSURANCE
Insurance Company: COMMERCE & INDUSTRY
Effective Date: 06/06/2015
Expire Date: 06/06/2016
Owner ID: 59748
Owner Name: CENTRAL FL CHRYSLER JEEP DODGE
Owner Address: 8675 COMMODITY CIRCLE
Owner Address2: Not reported
Owner City,St,Zip: ORLANDO, FL 32819
Contact: CRAIG EAKLES
Resp Party Phone: 4077912262

TIER 2:
Name: CENTRAL FLORIDA CHRYSLER JEEP DODGE
Address: 8675 COMMODITY CIRCLE
City,State,Zip: ORLANDO, FL 32819

Year: 2018
Facility Id: 6398789
Active Date: Not reported
Inactive Date: Not reported
Sale Pending: Not reported
Original Date: Not reported
PLOT Source: Not reported
Latitude: Not reported
Longitude: Not reported
LEPC District: Not reported
Counties: Not reported

Map ID
Direction
Distance
Elevation

MAP FINDINGS

Site

Database(s)

EDR ID Number
EPA ID Number

CENTRAL FLORIDA CHRYSLER JEEP DODGE (Continued)

S108031651

SERC: Not reported
Program Level: Not reported
PRIME: Not reported
SIC Code: Not reported
SIC Code 2: Not reported
NAICS Code: 811111
Last Modified Date: 02/26/2019
First Submit Date: 02/26/2019
Data Submitted By: Linda Flinn
Company Name: Central Florida Chrysler Jeep Dodge Ram
Comments: Not reported

Contact:

Contact ID: Not reported
Year: 2018
Facility Id: 6398789
Contact Type: Owner / Operator
Contact Name: Tidwell Brian
Contact Title: Not reported
Contact Phone: 334-544-9633
Contact 24Hr Phone: Not reported
Contact Telephone 2: 407-720-4417
Contact Telephone 3: Not reported
Contact Telephone 4: Not reported
Contact Telephone 5: Not reported
Contact Telephone 6: Not reported
Contact Email: BTidwell@centralfloridacdjr.com

Contact ID: Not reported
Year: 2018
Facility Id: 6398789
Contact Type: Owner / Operator
Contact Name: Tidwell Brian
Contact Title: Not reported
Contact Phone: 334-544-9633
Contact 24Hr Phone: Not reported
Contact Telephone 2: 407-720-4417
Contact Telephone 3: Not reported
Contact Telephone 4: Not reported
Contact Telephone 5: Not reported
Contact Telephone 6: Not reported
Contact Email: BTidwell@centralfloridacdjr.com

Name: CENTRAL FLORIDA CHRYSLER JEEP DODGE
Address: 8675 COMMODITY CIRCLE
City,State,Zip: ORLANDO, FL 32819

Year: 2017
Facility Id: 6106650
Active Date: Not reported
Inactive Date: Not reported
Sale Pending: Not reported
Original Date: Not reported
PLOT Source: Not reported
Latitude: Not reported
Longitude: Not reported

Map ID
Direction
Distance
Elevation

MAP FINDINGS

Site

Database(s)

EDR ID Number
EPA ID Number

CENTRAL FLORIDA CHRYSLER JEEP DODGE (Continued)

S108031651

LEPC District: Not reported
Counties: Not reported
SERC: Not reported
Program Level: Not reported
PRIME: Not reported
SIC Code: 5511
SIC Code 2: Not reported
NAICS Code: 441110
Last Modified Date: 04/23/2018
First Submit Date: 02/22/2018
Data Submitted By: Layla Carroll / Controller
Company Name: TT OF SAND LAKE
Comments: Not reported

Contact:

Contact ID: Not reported
Year: 2017
Facility Id: 6106650
Contact Type: Emergency Contact
Contact Name: Layla Carroll
Contact Title: Not reported
Contact Phone: 407-412-2462
Contact 24Hr Phone: Not reported
Contact Telephone 2: 407-412-2462
Contact Telephone 3: Not reported
Contact Telephone 4: (407) 351-9940
Contact Telephone 5: Not reported
Contact Telephone 6: (407) 351-9940
Contact Email: laylac423@gmail.com

Name: CENTRAL FLORIDA CHRYSLER JEEP DODGE
Address: 8675 COMMODITY CIRCLE
City,State,Zip: ORLANDO, FL 32819

Year: 2016
Facility Id: 5864503
Active Date: Not reported
Inactive Date: Not reported
Sale Pending: Not reported
Original Date: Not reported
PLOT Source: Not reported
Latitude: Not reported
Longitude: Not reported
LEPC District: Not reported
Counties: Not reported
SERC: Not reported
Program Level: Not reported
PRIME: Not reported
SIC Code: 5511
SIC Code 2: Not reported
NAICS Code: 441110
Last Modified Date: 03/02/2017
First Submit Date: 03/02/2017
Data Submitted By: Layla Carroll / Controller
Company Name: TT OF SAND LAKE
Comments: Not reported

Map ID
Direction
Distance
Elevation

MAP FINDINGS

Site

Database(s)

EDR ID Number
EPA ID Number

CENTRAL FLORIDA CHRYSLER JEEP DODGE (Continued)

S108031651

Contact:

Contact ID: Not reported
Year: 2016
Facility Id: 5864503
Contact Type: Emergency Contact
Contact Name: Layla Carroll
Contact Title: Not reported
Contact Phone: 407-412-2462
Contact 24Hr Phone: Not reported
Contact Telephone 2: 407-412-2462
Contact Telephone 3: Not reported
Contact Telephone 4: 407-412-2462
Contact Telephone 5: Not reported
Contact Telephone 6: (407) 351-9940
Contact Email: laylac423@gmail.com

Name: CENTRAL FLORIDA CHRYSLER JEEP DODGE
Address: 8675 COMMODITY CIRCLE
City,State,Zip: ORLANDO, FL 32819

Year: 2015
Facility Id: 5425587
Active Date: Not reported
Inactive Date: Not reported
Sale Pending: Not reported
Original Date: Not reported
PLOT Source: Not reported
Latitude: 28.44703
Longitude: -81.429960
LEPC District: Not reported
Counties: Not reported
SERC: Not reported
Program Level: Not reported
PRIME: Not reported
SIC Code: 5511
SIC Code 2: Not reported
NAICS Code: 441110
Last Modified Date: 03/21/2016
First Submit Date: 03/21/2016
Data Submitted By: Layla Carroll / Controller
Company Name: TT OF SAND LAKE
Comments: Not reported

Contact:

Contact ID: Not reported
Year: 2015
Facility Id: 5425587
Contact Type: Emergency Contact
Contact Name: Layla Carroll
Contact Title: Not reported
Contact Phone: 407-412-2462
Contact 24Hr Phone: Not reported
Contact Telephone 2: 407-412-2462
Contact Telephone 3: Not reported
Contact Telephone 4: (407) 351-9940

Map ID
Direction
Distance
Elevation

MAP FINDINGS

Site

Database(s)

EDR ID Number
EPA ID Number

CENTRAL FLORIDA CHRYSLER JEEP DODGE (Continued)

S108031651

Contact Telephone 5: Not reported
Contact Telephone 6: (407) 351-9940
Contact Email: laylac423@gmail.com

Name: CENTRAL FLORIDA CHRYSLER JEEP DODGE
Address: 8675 COMMODITY CIRCLE
City,State,Zip: ORLANDO, FL 32819

Year: 2014
Facility Id: 5017700
Active Date: Not reported
Inactive Date: Not reported
Sale Pending: Not reported
Original Date: Not reported
PLOT Source: Not reported
Latitude: 28.44703
Longitude: -81.429960
LEPC District: Not reported
Counties: Not reported
SERC: Not reported
Program Level: Not reported
PRIME: Not reported
SIC Code: 5511
SIC Code 2: Not reported
NAICS Code: 44111
Last Modified Date: 02/25/2015
First Submit Date: 02/25/2015
Data Submitted By: Layla Carroll / Controller
Company Name: TT OF SAND LAKE
Comments: Not reported

Contact:
Contact ID: Not reported
Year: 2014
Facility Id: 5017700
Contact Type: Emergency Contact
Contact Name: Layla Carroll
Contact Title: Not reported
Contact Phone: 407-412-2462
Contact 24Hr Phone: Not reported
Contact Telephone 2: 407-412-2462
Contact Telephone 3: Not reported
Contact Telephone 4: Not reported
Contact Telephone 5: Not reported
Contact Telephone 6: Not reported
Contact Email: layla@cfchrysler.com

Name: CENTRAL FLORIDA CHRYSLER JEEP DODGE
Address: 8675 COMMODITY CIRCLE
City,State,Zip: ORLANDO, FL 32819

Year: 2013
Facility Id: 4560925
Active Date: Not reported

Map ID
Direction
Distance
Elevation

MAP FINDINGS

Site

Database(s)

EDR ID Number
EPA ID Number

CENTRAL FLORIDA CHRYSLER JEEP DODGE (Continued)

S108031651

Inactive Date: Not reported
Sale Pending: Not reported
Original Date: Not reported
PLOT Source: Not reported
Latitude: 28.44703
Longitude: -81.429960
LEPC District: Not reported
Counties: Not reported
SERC: Not reported
Program Level: Not reported
PRIME: Not reported
SIC Code: 5511
SIC Code 2: Not reported
NAICS Code: 44111
Last Modified Date: 02/28/2014
First Submit Date: 02/27/2014
Data Submitted By: Layla Carroll
Company Name: TT OF SAND LAKE
Comments: Not reported

Contact:

Contact ID: Not reported
Year: 2013
Facility Id: 4560925
Contact Type: Owner / Operator
Contact Name: Cory Shea TT of Sand Lake (Central Florida Chrysler JeepDodge)
Contact Title: Not reported
Contact Phone: (407) 351-9940
Contact 24Hr Phone: Not reported
Contact Telephone 2: Not reported
Contact Telephone 3: Not reported
Contact Telephone 4: Not reported
Contact Telephone 5: Not reported
Contact Telephone 6: Not reported
Contact Email: layla@cfchrysler.com

Name: CENTRAL FLORIDA CHRYSLER JEEP DODGE
Address: 8675 COMMODITY CIRCLE
City,State,Zip: ORLANDO, FL 32819

Year: 2012
Facility Id: 4102455
Active Date: Not reported
Inactive Date: Not reported
Sale Pending: Not reported
Original Date: Not reported
PLOT Source: Not reported
Latitude: 28.44703
Longitude: -81.429960
LEPC District: Not reported
Counties: Not reported
SERC: Not reported
Program Level: Not reported
PRIME: Not reported
SIC Code: 5511
SIC Code 2: Not reported

Map ID
Direction
Distance
Elevation

MAP FINDINGS

Site

Database(s)

EDR ID Number
EPA ID Number

CENTRAL FLORIDA CHRYSLER JEEP DODGE (Continued)

S108031651

NAICS Code: 44111
Last Modified Date: 02/25/2013
First Submit Date: 02/25/2013
Data Submitted By: Florida Division of Emergency Management
Company Name: TT OF SAND LAKE
Comments: Not reported

Contact:

Contact ID: Not reported
Year: 2012
Facility Id: 4102455
Contact Type: Tier II Emergency Contact
Contact Name: Tom Grabbe
Contact Title: Not reported
Contact Phone: (407) 351-9940
Contact 24Hr Phone: Not reported
Contact Telephone 2: Not reported
Contact Telephone 3: Not reported
Contact Telephone 4: Not reported
Contact Telephone 5: Not reported
Contact Telephone 6: Not reported
Contact Email: tgrabbe@cfchrysler.com

Contact ID: Not reported
Year: 2012
Facility Id: 4102455
Contact Type: Tier II Secondary 24 Hour Contact
Contact Name: Tom Grabbe
Contact Title: Not reported
Contact Phone: (407) 351-9940
Contact 24Hr Phone: Not reported
Contact Telephone 2: Not reported
Contact Telephone 3: Not reported
Contact Telephone 4: Not reported
Contact Telephone 5: Not reported
Contact Telephone 6: Not reported
Contact Email: tgrabbe@cfchrysler.com

Contact ID: Not reported
Year: 2012
Facility Id: 4102455
Contact Type: Tier II Secondary Contact
Contact Name: Cory Shea TT of Sand Lake (Central Florida Chrysler JeepDodge)
Contact Title: Not reported
Contact Phone: (407) 351-9940
Contact 24Hr Phone: Not reported
Contact Telephone 2: Not reported
Contact Telephone 3: Not reported
Contact Telephone 4: Not reported
Contact Telephone 5: Not reported
Contact Telephone 6: Not reported
Contact Email: laylaa@cfchrysler.com

Contact ID: Not reported
Year: 2012
Facility Id: 4102455
Contact Type: Owner / Operator
Contact Name: Cory Shea TT of Sand Lake (Central Florida Chrysler JeepDodge)

Map ID
Direction
Distance
Elevation

MAP FINDINGS

Site

Database(s)

EDR ID Number
EPA ID Number

CENTRAL FLORIDA CHRYSLER JEEP DODGE (Continued)

S108031651

Contact Title: Not reported
Contact Phone: (407) 351-9940
Contact 24Hr Phone: Not reported
Contact Telephone 2: Not reported
Contact Telephone 3: Not reported
Contact Telephone 4: Not reported
Contact Telephone 5: Not reported
Contact Telephone 6: Not reported
Contact Email: laylaa@cfchrysler.com

Contact ID: Not reported
Year: 2012
Facility Id: 4102455
Contact Type: Tier II Emergency 24 Hour Contact
Contact Name: Tom Grabbe
Contact Title: Not reported
Contact Phone: (407) 351-9940
Contact 24Hr Phone: Not reported
Contact Telephone 2: Not reported
Contact Telephone 3: Not reported
Contact Telephone 4: Not reported
Contact Telephone 5: Not reported
Contact Telephone 6: Not reported
Contact Email: tgrabbe@cfchrysler.com

Name: CENTRAL FLORIDA CHRYSLER JEEP DODGE
Address: 8675 COMMODITY CIRCLE
City,State,Zip: ORLANDO, FL 32819

Year: 2011
Facility Id: 3987670
Active Date: Not reported
Inactive Date: Not reported
Sale Pending: Not reported
Original Date: Not reported
PLOT Source: Not reported
Latitude: 28.44703
Longitude: -81.429960
LEPC District: Not reported
Counties: Not reported
SERC: Not reported
Program Level: Not reported
PRIME: Not reported
SIC Code: Not reported
SIC Code 2: Not reported
NAICS Code: Not reported
Last Modified Date: 11/12/2012
First Submit Date: 11/09/2012
Data Submitted By: Florida Division of Emergency Management
Company Name: TT OF SAND LAKE
Comments: Not reported

Contact:
Contact ID: Not reported
Year: 2011
Facility Id: 3987670

Map ID
Direction
Distance
Elevation

MAP FINDINGS

Site

Database(s)

EDR ID Number
EPA ID Number

CENTRAL FLORIDA CHRYSLER JEEP DODGE (Continued)

S108031651

Contact Type: Tier II Secondary 24 Hour Contact
Contact Name: Tom Grabbe
Contact Title: Not reported
Contact Phone: (407) 351-9940
Contact 24Hr Phone: Not reported
Contact Telephone 2: Not reported
Contact Telephone 3: Not reported
Contact Telephone 4: Not reported
Contact Telephone 5: Not reported
Contact Telephone 6: Not reported
Contact Email: tgrabbe@cfchrysler.com

Contact ID: Not reported
Year: 2011
Facility Id: 3987670
Contact Type: Tier II Emergency Contact
Contact Name: Tom Grabbe
Contact Title: Not reported
Contact Phone: (407) 351-9940
Contact 24Hr Phone: Not reported
Contact Telephone 2: Not reported
Contact Telephone 3: Not reported
Contact Telephone 4: Not reported
Contact Telephone 5: Not reported
Contact Telephone 6: Not reported
Contact Email: tgrabbe@cfchrysler.com

Contact ID: Not reported
Year: 2011
Facility Id: 3987670
Contact Type: Tier II Secondary Contact
Contact Name: Tom Grabbe
Contact Title: Not reported
Contact Phone: (407) 351-9940
Contact 24Hr Phone: Not reported
Contact Telephone 2: Not reported
Contact Telephone 3: Not reported
Contact Telephone 4: Not reported
Contact Telephone 5: Not reported
Contact Telephone 6: Not reported
Contact Email: tgrabbe@cfchrysler.com

Contact ID: Not reported
Year: 2011
Facility Id: 3987670
Contact Type: Tier II Emergency 24 Hour Contact
Contact Name: Tom Grabbe
Contact Title: Not reported
Contact Phone: (407) 351-9940
Contact 24Hr Phone: Not reported
Contact Telephone 2: Not reported
Contact Telephone 3: Not reported
Contact Telephone 4: Not reported
Contact Telephone 5: Not reported
Contact Telephone 6: Not reported
Contact Email: tgrabbe@cfchrysler.com

Map ID
Direction
Distance
Elevation

MAP FINDINGS

Site

Database(s)

EDR ID Number
EPA ID Number

CENTRAL FLORIDA CHRYSLER JEEP DODGE (Continued)

S108031651

Name: CENTRAL FLORIDA CHRYSLER JEEP DODGE
Address: 8675 COMMODITY CIRCLE
City,State,Zip: ORLANDO, FL 32819

Year: 2010
Facility Id: Not reported
Active Date: Not reported
Inactive Date: Not reported
Sale Pending: Not reported
Original Date: Not reported
PLOT Source: Not reported
Latitude: 28.44703
Longitude: -81.43
LEPC District: Not reported
Counties: Not reported
SERC: Not reported
Program Level: Not reported
PRIME: Not reported
SIC Code: Not reported
SIC Code 2: Not reported
NAICS Code: Not reported
Last Modified Date: Not reported
First Submit Date: Not reported
Data Submitted By: Not reported
Company Name: Not reported
Comments: Not reported

Chemical Code: 8006619
Chemical Name: GASOLINE
Chemical State: LIQUID
Location Name: Entire Facility
Container Code: A
Pressure Code: 1
Temperature Code: 4
Average Quantity: 12800
Maximum Quantity: 12800
Days On Site: 365

Name: CENTRAL FLORIDA CHRYSLER JEEP DODGE
Address: 8675 COMMODITY CIRCLE
City,State,Zip: ORLANDO, FL 32819

Year: 2010
Facility Id: Not reported
Active Date: Not reported
Inactive Date: Not reported
Sale Pending: Not reported
Original Date: Not reported
PLOT Source: Not reported
Latitude: 28.44703
Longitude: -81.43
LEPC District: Not reported
Counties: Not reported
SERC: Not reported
Program Level: Not reported
PRIME: Not reported
SIC Code: Not reported

Map ID
Direction
Distance
Elevation

MAP FINDINGS

Site

Database(s)

EDR ID Number
EPA ID Number

CENTRAL FLORIDA CHRYSLER JEEP DODGE (Continued)

S108031651

SIC Code 2: Not reported
NAICS Code: Not reported
Last Modified Date: Not reported
First Submit Date: Not reported
Data Submitted By: Not reported
Company Name: Not reported
Comments: Not reported

Chemical Code: 8006619
Chemical Name: GASOLINE
Chemical State: LIQUID
Location Name: Entire Facility
Container Code: A
Pressure Code: 1
Temperature Code: 4
Average Quantity: 12800
Maximum Quantity: 12800
Days On Site: 365

[Click this hyperlink](#) while viewing on your computer to access 1 additional FL_TIER2: record(s) in the EDR Site Report.

**HB1283
SW
1/4-1/2
0.384 mi.
2025 ft.**

**CENTRAL FL CHRYSLER JEEP DODGE
8675 COMMODITY CIR
ORLANDO, FL 32819
Site 4 of 4 in cluster HB**

**FL AST U004053633
N/A**

**Actual:
84 ft.
Focus Map:
1**

AST:
Name: CENTRAL FL CHRYSLER JEEP DODGE
Address: 8675 COMMODITY CIR
Facility ID: 9808084
Facility Status: OPEN
Type Description: Fuel user/Non-retail
Facility Phone: 4073519940
DEP Contractor Own: P
Region: STATE
Positioning Method: Not reported
Lat/Long (dms): Not reported

Owner:
Owner Id: 59748
Owner Name: CENTRAL FL CHRYSLER JEEP DODGE
Owner Address: 8675 COMMODITY CIRCLE
Owner Address 2: Not reported
Owner City,St,Zip: ORLANDO, FL 32819
Owner Contact: CRAIG EAKLES
Owner Phone: 4077912262

Tank Id: 1
Status: In service
Status Date: 3/1/2006
Install Date: 3/1/2006
Substance: Unleaded gas
Content Description: Unleaded Gas
Gallons: 2000

Map ID
Direction
Distance
Elevation

MAP FINDINGS

Site

Database(s)

EDR ID Number
EPA ID Number

CENTRAL FL CHRYSLER JEEP DODGE (Continued)

U004053633

Tank Location: ABOVEGROUND

Construction:

Tank Id: 1
Construction Category: Primary Construction
Construction Description: Steel

Tank Id: 1
Construction Category: Overfill/Spill
Construction Description: Spill containment bucket

Tank Id: 1
Construction Category: Overfill/Spill
Construction Description: Level gauges/alarms

Tank Id: 1
Construction Category: Secondary Containment
Construction Description: Double wall

Monitoring:

Tank ID: 1
Monitoring Description: Monitor tank bottom space

Tank ID: 1
Monitoring Description: Visual inspection of ASTs

Piping:

Tank ID: 1
Piping Category: Secondary Containment
Piping Description: Internal pipe/internal sump riser

Click here for Florida Oculus:

HC1284 **BACHMAN ROAD PARKING LOT**
NE **9450 BACHMAN RD**
1/4-1/2 **ORLANDO, FL 32824**
0.385 mi.
2032 ft. **Site 1 of 6 in cluster HC**

FL TANKS **S118095897**
N/A

Actual: **TANKS:**
94 ft. Name: BACHMAN ROAD PARKING LOT
Focus Map: Address: 9450 BACHMAN RD
5 City,State,Zip: ORLANDO, FL 32824
Facility ID: 9814617
Facility Phone: 9046132261
Facility Status: CLOSED
Facility Type: X
Type Description: Contamination Site
Dep Co: P
Lat/Lon Deg Min Sec: Not reported

Map ID
Direction
Distance
Elevation

MAP FINDINGS

Site

Database(s)
EDR ID Number
EPA ID Number

HC1285 **BACHMAN ROAD PARKING LOT**
NE **9450 BACHMAN RD**
1/4-1/2 **ORLANDO, FL 32824**
0.385 mi.
2032 ft. **Site 2 of 6 in cluster HC**

FL LUST **S118095890**
FL NPDES **N/A**

Actual:
94 ft.
Focus Map:
5

LUST:
Region: STATE
Facility Id: 9814617
Facility Status: CLOSED
Facility Type: X - Contamination Site
Facility Phone: (904)613-2261
Facility Cleanup Rank: Not reported
District: Central District
Lat/Long (dms): 28 25 44.4535 / 81 23 34.438
Section: Not reported
Township: Not reported
Range: Not reported
Feature: Not reported
Method: Not reported
Datum: Not reported
Score: 10
Score Effective Date: 2015-12-22 00:00:00
Score When Ranked: Not reported
Operator: CLINT NOBLE
Name Update: Not reported
Address Update: Not reported

Petroleum Cleanup PCT Facility Score:

Facility Cleanup Status: CMPL - COMPLETED
Contact: NATALIE OWNES; JASON ROBINSON (334) 319-2196
Contact Company: FEDEX GROUND PKG SYSTEM INC
Contact Address: 1000 FEDEX DR
Contact City/State/Zip: CORAOPOLIS, PA 15108
Phone: (412)262-7347
Bad Address Ind: N
State: FL
Zip: 32824
Score: 10
Score Effective Date: 2015-12-22 00:00:00
Related Party ID: 18412
Primary RP Role: ACCOUNT OWNER
RP Begin Date: 2015-06-22
RP Zip: Not reported
RP Extension: Not reported

Discharge Cleanup Summary:

Discharge Date: 6/11/2015
PCT Discharge Combined: Not reported
Cleanup Required: R - CLEANUP REQUIRED
Discharge Cleanup Status: SRCR - SRCR COMPLETE
Disch Cleanup Status Date: 8/11/2016
Cleanup Work Status: COMPLETED
Information Source: D - DISCHARGE NOTIFICATION
Other Source Description: Not reported
Eligibility Indicator: I - INELIGIBLE
Site Manager: CLARK_RW
Site Mgr End Date: 4/4/2016
Tank Office: PCLP48 - ORANGE COUNTY ENVIRONMENTAL PROTECTION DIV

Map ID
Direction
Distance
Elevation

MAP FINDINGS

Site

Database(s)

EDR ID Number
EPA ID Number

BACHMAN ROAD PARKING LOT (Continued)

S118095890

Contaminated Media:

Discharge Date: 6/11/2015
Pct Discharge Combined With: Not reported
Cleanup Required: R - CLEANUP REQUIRED
Discharge Cleanup Status: SRCR - SRCR COMPLETE
Disch Cleanup Status Date: 8/11/2016
Cleanup Work Status: COMPLETED
Information Source: D - DISCHARGE NOTIFICATION
Other Source Description: Not reported
Elig Indicator: I - INELIGIBLE
Site Manager: CLARK_RW
Site Mgr End Date: 4/4/2016
Tank Office: PCLP48 - ORANGE COUNTY ENVIRON
Contaminated Drinking Wells: Not reported
Contaminated Monitoring Well: No
Contaminated Soil: Yes
Contaminated Surface Water: No
Contaminated Ground Water: No
Pollutant: Y - Unknown/Not Reported
Pollutant Other Description: Not reported
Gallons Discharged: Not reported

Task Information:

District: CD
Facility ID: 9814617
Facility Status: CLOSED
Facility Type: X - Contamination Site -
County: ORANGE
County ID: 48
Cleanup Eligibility Status: I
Source Effective Date: 04-04-2016
Discharge Date: 06-11-2015
Cleanup Required: R - CLEANUP REQUIRED
Discharge Cleanup Status: SRCR - SRCR COMPLETE
Disch Cleanup Status Date: 08-11-2016
SRC Action Type: SRCR - SITE REHABILITATION COMPLETION REPORT
SRC Submit Date: 02-08-2016
SRC Review Date: 02-15-2016
SRC Completion Status: A - APPROVED
SRC Issue Date: 08-11-2016
SRC Comment: Not reported
Cleanup Work Status: COMPLETED
Site Mgr: CLARK_RW
Site Mgr End Date: 04-04-2016
Tank Office: PCLP48 - Orange County
SR Task ID: Not reported
SR Cleanup Responsible: -
SR Funding Eligibility Type: -
SR Actual Cost: Not reported
SR Completion Date: Not reported
SR Payment Date: Not reported
SR Oral Date: Not reported
SR Written Date: Not reported
SR Soil Removal: Not reported
SR Free Product Removal: Not reported
SR Soil Tonnage Removed: Not reported
SR Soil Treatment: Not reported

Map ID
Direction
Distance
Elevation

MAP FINDINGS

Site

Database(s)

EDR ID Number
EPA ID Number

BACHMAN ROAD PARKING LOT (Continued)

S118095890

SR Other Treatment: Not reported
SR Alternate Proc Received Date: Not reported
SR Alternate Procedure Status: Not reported
SR Alternate Procedure Status Date: Not reported
SR Alternate Procedure Comments: Not reported
SA Task ID: 92408
SA Cleanup Responsible: -
SA Funding Eligibility Type: -
SA Actual Cost: Not reported
SA Completion Date: Not reported
SA Payment Date: Not reported
RAP Task ID: Not reported
RAP Cleanup Responsible ID: -
RAP Funding Eligibility Type: -
RAP Actual Cost: Not reported
RAP Completion Date: Not reported
RAP Payment Date: Not reported
RAP Last Order Approved: Not reported
RA Task ID: 93216
RA Cleanup Responsible: -
RA Funding Eligibility Type: -
RA Years to Complete: 0
RA Actual Cost: Not reported

Click here for Florida Oculus:

WASTEWATER:

Facility ID: FLR20BZ57
Facility Type: Construction Generic Dewatering
Status: Active - Existing, permitted facility/site for which effluent, reclaimed water or wastewater residual discharge into the environment and/or monitoring is taking place.

District Office: TLST
NPDES Permitted Site: Not reported
Environmental Interest: Not reported
Owner Type: Unknown
Permit Capacity: Not reported
Party Name: Janice Lee White, Owner
Company Name: Not reported
RP Address: Po Box 1246
RP Address 2: Not reported
RP City,Stat,Zip: Loxahatchee Groves FL 33470
Telephone: 5612622348
Email: dresdendog@aol.com
Issue Date: 03/25/2018
Effective Date: 03/25/2018
Expiration Date: 03/24/2023
DOC Description: Generic Permit
Latitude Degrees: 28
Latitude Minutes: 25
Latitude Seconds: 46.79
Longitude Degrees: 81
Longitude Minutes: 23
Longitude Seconds: 34.4
Treatment: Not reported
Decode For Fstatus: Active

Map ID
 Direction
 Distance
 Elevation

MAP FINDINGS

Site

Database(s)

EDR ID Number
 EPA ID Number

HC1286 **FEDEX - CY17 ORLANDO HUB #328 OFFSITE PARKING**
NE **9450 BACHMAN RD**
1/4-1/2 **ORLANDO, FL 32824**
0.385 mi.
2032 ft. **Site 3 of 6 in cluster HC**

FINDS **1024366866**
ECHO **N/A**

Actual: **FINDS:**
94 ft.

Focus Map: Registry ID: 110070265708
5

Environmental Interest/Information System
 US National Pollutant Discharge Elimination System (NPDES) module of the Compliance Information System (ICIS) tracks surface water permits issued under the Clean Water Act. Under NPDES, all facilities that discharge pollutants from any point source into waters of the United States are required to obtain a permit. The permit will likely contain limits on what can be discharged, impose monitoring and reporting requirements, and include other provisions to ensure that the discharge does not adversely affect water quality.

[Click this hyperlink](#) while viewing on your computer to access additional FINDS: detail in the EDR Site Report.

ECHO:
 Envid: 1024366866
 Registry ID: 110070265708
 DFR URL: <http://echo.epa.gov/detailed-facility-report?fid=110070265708>

GT1287 **INFINITY PARK**
WSW **2501 CONSULATE DR**
1/4-1/2 **ORLANDO, FL**
0.385 mi.
2033 ft. **Site 2 of 2 in cluster GT**

FL NPDES **S123313320**
N/A

Actual: **WASTEWATER:**
93 ft. Facility ID: FLR10SI00
Focus Map: Facility Type: Construction Stormwater GP
4 Status: Active - Existing, permitted facility/site for which effluent, reclaimed water or wastewater residual discharge into the environment and/or monitoring is taking place.

District Office: TLST
 NPDES Permitted Site: Not reported
 Environmental Interest: Not reported
 Owner Type: Unknown
 Permit Capacity: Not reported
 Party Name: Lee Burton, PMTE
 Company Name: Marcobay Construction
 RP Address: 4025 S Pipkin Rd
 RP Address 2: Not reported
 RP City,Stat,Zip: Lakeland FL 33811-1424
 Telephone: 8969042983
 Email: lburton@marcobay.com
 Issue Date: 12/06/2018
 Effective Date: 12/06/2018
 Expiration Date: 12/05/2023
 DOC Description: Generic Permit
 Latitude Degrees: 28
 Latitude Minutes: 26

Map ID
 Direction
 Distance
 Elevation

MAP FINDINGS

Site

Database(s)

EDR ID Number
 EPA ID Number

INFINITY PARK (Continued)

S123313320

Latitude Seconds: 10.33
 Longitude Degrees: 81
 Longitude Minutes: 25
 Longitude Seconds: 10.09
 Treatment: Not reported
 Decode For Fstatus: Active

1288
 South
 1/4-1/2
 0.386 mi.
 2036 ft.

SOUTH ORANGE ACE HARDWARE
9689 S ORANGE BLOSSOM TRAIL
ORLANDO, FL 32837

FINDS 1012006956
N/A

Actual:
90 ft.

FINDS:

Focus Map:
8

Registry ID: 110038285343

Environmental Interest/Information System

SSTS (Section Seven Tracking System) evolved from the FIFRA and TSCA Enforcement System (FATES). SSTS tracks the registration of all pesticide-producing establishments and tracks annually the types and amounts of pesticides, active ingredients, and related devices that are produced, sold, or distributed each year.

[Click this hyperlink](#) while viewing on your computer to access additional FINDS: detail in the EDR Site Report.

HD1289
 South
 1/4-1/2
 0.388 mi.
 2050 ft.

AMERICAN DISTRIBUTORS OF FL
10999 ROCKET BLVD
ORLANDO, FL

FL RGA LUST S115160772
N/A

Site 1 of 10 in cluster HD

Actual:
89 ft.

RGA LUST:

Focus Map:
8

2012	AMERICAN DISTRIBUTORS OF FL	10999 ROCKET BLVD
2011	AMERICAN DISTRIBUTORS OF FL	10999 ROCKET BLVD
2010	AMERICAN DISTRIBUTORS OF FL	10999 ROCKET BLVD
2009	AMERICAN DISTRIBUTORS OF FL	10999 ROCKET BLVD
2008	AMERICAN DISTRIBUTORS OF FL	10999 ROCKET BLVD
2007	AMERICAN DISTRIBUTORS OF FL	10999 ROCKET BLVD
2006	AMERICAN DISTRIBUTORS OF FL	10999 ROCKET BLVD
2005	AMERICAN DISTRIBUTORS OF FL	10999 ROCKET BLVD
2004	AMERICAN DISTRIBUTORS OF FL	10999 ROCKET BLVD
2003	AMERICAN DISTRIBUTORS OF FL	10999 ROCKET BLVD
2002	AMERICAN DISTRIBUTORS OF FL	10999 ROCKET BLVD
2001	AMERICAN DISTRIBUTORS OF FL	10999 ROCKET BLVD
2000	AMERICAN DISTRIBUTORS OF FL	10999 ROCKET BLVD
1999	AMERICAN DISTRIBUTORS OF FL	10999 ROCKET BLVD
1998	AMERICAN DISTRIBUTORS OF FL	10999 ROCKET BLVD
1997	AMERICAN DISTRIBUTORS OF FL	10999 ROCKET BLVD

Map ID
Direction
Distance
Elevation

MAP FINDINGS

Site

Database(s)

EDR ID Number
EPA ID Number

HD1290 **AMERICAN DISTRIBUTORS OF FL**
South **10999 ROCKET BLVD**
1/4-1/2 **ORLANDO, FL 32824**
0.388 mi.
2050 ft. **Site 2 of 10 in cluster HD**

FL LUST **U001364646**
FL UST **N/A**
FL CLEANUP SITES
FL DWM CONTAM
FL Financial Assurance

Actual:
89 ft.
Focus Map:
8

LUST:
Region: STATE
Facility Id: 8627803
Facility Status: CLOSED
Facility Type: C - Fuel user/Non-retail
Facility Phone: (305)855-7610
Facility Cleanup Rank: 12937
District: Central District
Lat/Long (dms): 28 24 26.12 / 81 23 22.22
Section: Not reported
Township: Not reported
Range: Not reported
Feature: Not reported
Method: AGPS
Datum: 0
Score: 10
Score Effective Date: 2009-08-06 00:00:00
Score When Ranked: 6
Operator: ROBERT THURMAN
Name Update: Not reported
Address Update: Not reported

Petroleum Cleanup PCT Facility Score:
Facility Cleanup Status: ONGO - ONGOING
Contact: ROBERT THURMAN
Contact Company: AMERICAN DISTRIBUTORS OF FL
Contact Address: 10999 ROCKET BLVD
Contact City/State/Zip: ORLANDO, FL 32824
Phone: (305)855-7610
Bad Address Ind: N
State: FL
Zip: 32824, 8516
Score: 10
Score Effective Date: 2009-08-06 00:00:00
Related Party ID: 698
Primary RP Role: ACCOUNT OWNER
RP Begin Date: 1994-05-20
RP Zip: 8516
RP Extension: Not reported

Discharge Cleanup Summary:
Discharge Date: 7/16/1990
PCT Discharge Combined: Not reported
Cleanup Required: R - CLEANUP REQUIRED
Discharge Cleanup Status: RA - RA ONGOING
Disch Cleanup Status Date: 8/12/1992
Cleanup Work Status: INACTIVE
Information Source: D - DISCHARGE NOTIFICATION
Other Source Description: Not reported
Eligibility Indicator: E - ELIGIBLE
Site Manager: TARVER_D
Site Mgr End Date: Not reported
Tank Office: PCTM5 - PETROLEUM CLEANUP TEAM 5

Map ID
Direction
Distance
Elevation

MAP FINDINGS

Site

Database(s)

EDR ID Number
EPA ID Number

AMERICAN DISTRIBUTORS OF FL (Continued)

U001364646

Petroleum Cleanup Program Eligibility:

Facility ID: 8627803
Discharge Date: 7/16/1990
Pct Discharge Combined With: Not reported
Cleanup Required: R - CLEANUP REQUIRED
Discharge Cleanup Status: RA - RA ONGOING
Disch Cleanup Status Date: 8/12/1992
Cleanup Work Status: INACTIVE
Information Source: D - DISCHARGE NOTIFICATION
Other Source Description: Not reported
Application Received Date: 12/23/1998
Cleanup Program: C - PETROLEUM CLEANUP PARTICIPATION PROGRAM
Eligibility Status: 8/25/1999
Elig Status Date: 8/25/1999
Letter Of Intent Date: Not reported
Redetermined: No
Inspection Date: Not reported
Site Manager: TARVER_D
Site Mgr End Date: Not reported
Tank Office: PCTM5 - PETROLEUM CLEANUP TEAM 5
Deductible Amount: Not reported
Deductible Paid To Date: 0
Co-Pay Amount: 25
Co-Pay Paid To Date: 0
Cap Amount: 400000

Contaminated Media:

Discharge Date: 7/16/1990
Pct Discharge Combined With: Not reported
Cleanup Required: R - CLEANUP REQUIRED
Discharge Cleanup Status: RA - RA ONGOING
Disch Cleanup Status Date: 8/12/1992
Cleanup Work Status: INACTIVE
Information Source: D - DISCHARGE NOTIFICATION
Other Source Description: Not reported
Elig Indicator: E - ELIGIBLE
Site Manager: TARVER_D
Site Mgr End Date: Not reported
Tank Office: PCTM5 - PETROLEUM CLEANUP TEAM
Contaminated Drinking Wells: 0
Contaminated Monitoring Well: Yes
Contaminated Soil: Yes
Contaminated Surface Water: No
Contaminated Ground Water: Yes
Pollutant: B - Unleaded Gas
Pollutant Other Description: Not reported
Gallons Discharged: Not reported
Discharge Date: 7/16/1990
Pct Discharge Combined With: Not reported
Cleanup Required: R - CLEANUP REQUIRED
Discharge Cleanup Status: RA - RA ONGOING
Disch Cleanup Status Date: 8/12/1992
Cleanup Work Status: INACTIVE
Information Source: D - DISCHARGE NOTIFICATION
Other Source Description: Not reported
Elig Indicator: E - ELIGIBLE
Site Manager: TARVER_D

Map ID
Direction
Distance
Elevation

MAP FINDINGS

Site

Database(s)

EDR ID Number
EPA ID Number

AMERICAN DISTRIBUTORS OF FL (Continued)

U001364646

Site Mgr End Date: Not reported
Tank Office: PCTM5 - PETROLEUM CLEANUP TEAM
Contaminated Drinking Wells: 0
Contaminated Monitoring Well: Yes
Contaminated Soil: Yes
Contaminated Surface Water: No
Contaminated Ground Water: Yes
Pollutant: D - Vehicular Diesel
Pollutant Other Description: Not reported
Gallons Discharged: Not reported

Task Information:

District: CD
Facility ID: 8627803
Facility Status: CLOSED
Facility Type: C - Fuel user/Non-retail -
County: ORANGE
County ID: 48
Cleanup Eligibility Status: E
Source Effective Date: Not reported
Discharge Date: 07-16-1990
Cleanup Required: R - CLEANUP REQUIRED
Discharge Cleanup Status: RA - RA ONGOING
Disch Cleanup Status Date: 08-12-1992
SRC Action Type: -
SRC Submit Date: Not reported
SRC Review Date: Not reported
SRC Completion Status: -
SRC Issue Date: Not reported
SRC Comment: Not reported
Cleanup Work Status: INACTIVE
Site Mgr: TARVER_D
Site Mgr End Date: Not reported
Tank Office: PCTM5 - Team 5
SR Task ID: 19646
SR Cleanup Responsible: RP - RESPONSIBLE PARTY
SR Funding Eligibility Type: -
SR Actual Cost: Not reported
SR Completion Date: Not reported
SR Payment Date: Not reported
SR Oral Date: Not reported
SR Written Date: 10-04-1990
SR Soil Removal: Y
SR Free Product Removal: Not reported
SR Soil Tonnage Removed: Not reported
SR Soil Treatment: Y
SR Other Treatment: Not reported
SR Alternate Proc Received Date: Not reported
SR Alternate Procedure Status: Not reported
SR Alternate Procedure Status Date: Not reported
SR Alternate Procedure Comments: Not reported
SA Task ID: 19647
SA Cleanup Responsible: RP - RESPONSIBLE PARTY
SA Funding Eligibility Type: -
SA Actual Cost: Not reported
SA Completion Date: 03-16-1992
SA Payment Date: Not reported
RAP Task ID: 19648

Map ID
Direction
Distance
Elevation

MAP FINDINGS

Site

Database(s)

EDR ID Number
EPA ID Number

AMERICAN DISTRIBUTORS OF FL (Continued)

U001364646

RAP Cleanup Responsible ID: RP - RESPONSIBLE PARTY
RAP Funding Eligibility Type: -
RAP Actual Cost: Not reported
RAP Completion Date: 08-12-1992
RAP Payment Date: Not reported
RAP Last Order Approved: 1992-08-12 00:00:00
RA Task ID: 19649
RA Cleanup Responsible: RP - RESPONSIBLE PARTY
RA Funding Eligibility Type: -
RA Years to Complete: Not reported
RA Actual Cost: Not reported

Click here for Florida Oculus:

UST:

Facility Id: 8627803
Facility Status: CLOSED
Type Description: Fuel user/Non-retail
Facility Phone: 3058557610
Region: STATE
Positioning Method: AGPS
Lat/Long (dms): 28 24 24 / 81 23 27

Owner:

Owner Id: 698
Owner Name: AMERICAN DISTRIBUTORS OF FL
Owner Address: 10999 ROCKET BLVD
Owner Address 2: Not reported
Owner City,St,Zip: ORLANDO, FL 32824
Owner Contact: ROBERT THURMAN
Owner Phone: 3058557610

Tank Info:

Name: AMERICAN DISTRIBUTORS OF FL
Address: 10999 ROCKET BLVD
Tank Id: 1
Status: Removed
Status Date: 9/30/1990
Install Date: 7/1/1978
Substance: Leaded gas
Content Description: Leaded Gas
Gallons: 1000
Vessel Indicator: TANK
Tank Location: UNDERGROUND
DEP Contractor: P

Name: AMERICAN DISTRIBUTORS OF FL
Address: 10999 ROCKET BLVD
Tank Id: 2
Status: Removed
Status Date: 9/30/1990
Install Date: 7/1/1978
Substance: Leaded gas
Content Description: Leaded Gas
Gallons: 3000
Vessel Indicator: TANK
Tank Location: UNDERGROUND

Map ID
Direction
Distance
Elevation

MAP FINDINGS

Site

Database(s)

EDR ID Number
EPA ID Number

AMERICAN DISTRIBUTORS OF FL (Continued)

U001364646

DEP Contractor: P

Name: AMERICAN DISTRIBUTORS OF FL
Address: 10999 ROCKET BLVD
Tank Id: 3
Status: Removed
Status Date: 2/1/1998
Install Date: 7/1/1982
Substance: Unleaded gas
Content Description: Unleaded Gas
Gallons: 10000
Vessel Indicator: TANK
Tank Location: UNDERGROUND
DEP Contractor: P

Name: AMERICAN DISTRIBUTORS OF FL
Address: 10999 ROCKET BLVD
Tank Id: 4
Status: Removed
Status Date: 2/1/1998
Install Date: 7/1/1982
Substance: Vehicular diesel
Content Description: Vehicular Diesel
Gallons: 10000
Vessel Indicator: TANK
Tank Location: UNDERGROUND
DEP Contractor: P

[Click here for Florida Oculus:](#)

CLEANUP SITES:

DEP Cleanup Site Key: 58711619
Source Database Name: Storage Tank Contamination Monitoring
Source Database Id: 8627803
CPAC Program Area Id: TK
CLLC Cleanup Category Key: PETRO
RSC2 Remediation Status Key: ACTIVE
Data Load Date: 05/28/2019
OC3 Office Id: CD
Physical Address Line 2: Not reported
OIC Object Of Interest Id: FACIL
PC2 Proximity Id: CENTR
Calc Coordinates Accuracy Level Id: 4
CMC2 Coordinate Method Id: Digital Aerial Photography With Ground Control
DC4 Datum Id: High Accuracy Reference Network
VSC1 Verification Status: REVIEWED
Collect Username: MCKAY_T
Collect Date: 04/19/2005
Collect Affiliation: DEPARTMENT OF ENVIRONMENTAL PR
Map Source: 1999 doqs
Map Source Scale: 5000
Interpolation Scale: Not reported
Verifier Username: MCKAY_T
Verifier Affiliation: DEPARTMENT OF ENVIRONMENTAL PR
Verification Date: 04/19/2005
Verified Coordinate Method Id: Digital Aerial Photography With Ground Control

Map ID
Direction
Distance
Elevation

MAP FINDINGS

Site

Database(s)

EDR ID Number
EPA ID Number

AMERICAN DISTRIBUTORS OF FL (Continued)

U001364646

Source Database Name Code: STCM
CMC2 Coordinate Method ID Code: DPHO
DC4 Datum ID Code: HARN
Verified Coordinate Method ID Code: DPHO
Comments: Not reported
Latitude/Longitude (deg/min/sec): 28 24 26.12 / 81 23 22.22

DWM CONTAM:

Program Site Id: 8627803
Lat DD: 28
Lat MM: 24
Lat SS: 26.12
Long DD: 81
Long MM: 23
Long SS: 22.22
Office/ District: CD
Program Area: Storage Tanks
Offsite Contamination: Not reported
Project Manager: Not reported
Priority Score: 10
Datum: 0
Method: AGPS
Facility Status: CLOSED
Feature: Not reported
Section: Not reported
Township: Not reported
Range: Not reported
Staff Assigned: Not reported
Priority (Y/N): Not reported

FL Financial Assurance 3:

Region: 3
Facility ID: 8627803
Facility Phone: 3058557610
Facility Status: CLOSED
Facility Type: C
Type Description: Fuel user/Non-retail
DEP CO: P
Financial Responsibility: INSURANCE
Insurance Company: FPLIPA
Effective Date: 08/20/1991
Expire Date: 08/20/1997
Owner ID: 698
Owner Name: AMERICAN DISTRIBUTORS OF FL
Owner Address: 10999 ROCKET BLVD
Owner Address2: Not reported
Owner City,St,Zip: ORLANDO, FL 32824
Contact: ROBERT THURMAN
Resp Party Phone: 3058557610

Region: 3
Facility ID: 8627803
Facility Phone: 3058557610
Facility Status: CLOSED
Facility Type: C
Type Description: Fuel user/Non-retail

Map ID
Direction
Distance
Elevation

MAP FINDINGS

Site

Database(s)

EDR ID Number
EPA ID Number

AMERICAN DISTRIBUTORS OF FL (Continued)

U001364646

DEP CO: P
Financial Responsibility: INSURANCE
Insurance Company: FPLIPA
Effective Date: 08/20/1997
Expire Date: 08/20/1998
Owner ID: 698
Owner Name: AMERICAN DISTRIBUTORS OF FL
Owner Address: 10999 ROCKET BLVD
Owner Address2: Not reported
Owner City,St,Zip: ORLANDO, FL 32824
Contact: ROBERT THURMAN
Resp Party Phone: 3058557610

HE1291
NE
1/4-1/2
0.388 mi.
2051 ft.

TRAMMELL CROW DISTRIBUTION CORP
7575 CHANCELLOR DR
ORLANDO, FL 32809

FL UST U001546140
N/A

Site 1 of 8 in cluster HE

Actual:
102 ft.
Focus Map:
2

UST:
Facility Id: 8838111
Facility Status: CLOSED
Type Description: Fuel user/Non-retail
Facility Phone: 3058518440
Region: STATE
Positioning Method: ADDM
Lat/Long (dms): 28 27 11.02 / 81 24 41.74

Owner:
Owner Id: 22188
Owner Name: TRAMMELL CROW DISTRIBUTION CORP.
Owner Address: 7575 CHANCELLOR DR
Owner Address 2: Not reported
Owner City,St,Zip: ORLANDO, FL 32809
Owner Contact: MICHAEL J. CLEARY
Owner Phone: 3058518440

Tank Info:
Name: TRAMMELL CROW DISTRIBUTION CORP
Address: 7575 CHANCELLOR DR
Tank Id: 1
Status: Removed
Status Date: 7/31/1988
Install Date: 7/1/1976
Substance: Vehicular diesel
Content Description: Vehicular Diesel
Gallons: 3000
Vessel Indicator: TANK
Tank Location: UNDERGROUND
DEP Contractor: P

[Click here for Florida Oculus:](#)

Map ID
Direction
Distance
Elevation

MAP FINDINGS

Site

Database(s)

EDR ID Number
EPA ID Number

HE1292 **WALGREENS ORLANDO SATELLITE (ORSAT II) - DC (04C)**
NE **7575 CHANCELLOR DRIVE**
1/4-1/2 **ORLANDO, FL 32809**
0.388 mi.
2051 ft. **Site 2 of 8 in cluster HE**

FL TIER 2 **S111751336**
N/A

Actual:
102 ft.

TIER 2:

Focus Map:
2

Name: WALGREENS ORLANDO SATELLITE (ORSAT II) - DC (04C)
Address: 7575 CHANCELLOR DRIVE
City,State,Zip: ORLANDO, FL 32809

Year: 2011
Facility Id: 3992473
Active Date: Not reported
Inactive Date: Not reported
Sale Pending: Not reported
Original Date: Not reported
PLOT Source: Not reported
Latitude: 28.454428
Longitude: -81.412224
LEPC District: Not reported
Counties: Not reported
SERC: Not reported
Program Level: Not reported
PRIME: Not reported
SIC Code: Not reported
SIC Code 2: Not reported
NAICS Code: Not reported
Last Modified Date: 11/12/2012
First Submit Date: 11/09/2012
Data Submitted By: Florida Division of Emergency Management
Company Name: WALGREENS CORPORATION
Comments: Not reported

Contact:

Contact ID: Not reported
Year: 2011
Facility Id: 3992473
Contact Type: Tier II Secondary 24 Hour Contact
Contact Name: JONI KEAMS
Contact Title: Not reported
Contact Phone: (407) 859-8202
Contact 24Hr Phone: Not reported
Contact Telephone 2: Not reported
Contact Telephone 3: Not reported
Contact Telephone 4: Not reported
Contact Telephone 5: Not reported
Contact Telephone 6: Not reported
Contact Email: shaun.anbil@walgreens.com

Contact ID: Not reported
Year: 2011
Facility Id: 3992473
Contact Type: Tier II Emergency Contact
Contact Name: TODD POLAROLO
Contact Title: Not reported
Contact Phone: (321) 217-1796
Contact 24Hr Phone: Not reported
Contact Telephone 2: Not reported
Contact Telephone 3: Not reported

Map ID
Direction
Distance
Elevation

MAP FINDINGS

Site

Database(s)

EDR ID Number
EPA ID Number

WALGREENS ORLANDO SATELLITE (ORSAT II) - DC (04C) (Continued)

S111751336

Contact Telephone 4: Not reported
Contact Telephone 5: Not reported
Contact Telephone 6: Not reported
Contact Email: shaun.anbil@walgreens.com

Contact ID: Not reported
Year: 2011
Facility Id: 3992473
Contact Type: Tier II Secondary Contact
Contact Name: JONI KEAMS
Contact Title: Not reported
Contact Phone: (321) 436-2073
Contact 24Hr Phone: Not reported
Contact Telephone 2: Not reported
Contact Telephone 3: Not reported
Contact Telephone 4: Not reported
Contact Telephone 5: Not reported
Contact Telephone 6: Not reported
Contact Email: shaun.anbil@walgreens.com

Contact ID: Not reported
Year: 2011
Facility Id: 3992473
Contact Type: Tier II Emergency 24 Hour Contact
Contact Name: TODD POLAROLO
Contact Title: Not reported
Contact Phone: (407) 859-8202
Contact 24Hr Phone: Not reported
Contact Telephone 2: Not reported
Contact Telephone 3: Not reported
Contact Telephone 4: Not reported
Contact Telephone 5: Not reported
Contact Telephone 6: Not reported
Contact Email: shaun.anbil@walgreens.com

Name: WALGREENS ORLANDO SATELLITE (ORSAT II) - DC (04C)
Address: 7575 CHANCELLOR DRIVE
City,State,Zip: ORLANDO, FL 32809

Year: 2010
Facility Id: Not reported
Active Date: Not reported
Inactive Date: Not reported
Sale Pending: Not reported
Original Date: Not reported
PLOT Source: Not reported
Latitude: 28.454428
Longitude: -81.41
LEPC District: Not reported
Counties: Not reported
SERC: Not reported
Program Level: Not reported
PRIME: Not reported
SIC Code: Not reported
SIC Code 2: Not reported

Map ID
Direction
Distance
Elevation

MAP FINDINGS

Site

Database(s)

EDR ID Number
EPA ID Number

WALGREENS ORLANDO SATELLITE (ORSAT II) - DC (04C) (Continued)

S111751336

NAICS Code: Not reported
Last Modified Date: Not reported
First Submit Date: Not reported
Data Submitted By: Not reported
Company Name: Not reported
Comments: Not reported

Chemical Code: 7439921
Chemical Name: Lead
Chemical State: SOLID
Location Name: BATTERY AREA ON EQUIPMENT
Container Code: R
Pressure Code: 1
Temperature Code: 4
Average Quantity: 1704
Maximum Quantity: 1704
Days On Site: 365

Name: WALGREENS ORLANDO SATELLITE (ORSAT II) - DC (04C)
Address: 7575 CHANCELLOR DRIVE
City,State,Zip: ORLANDO, FL 32809

Year: 2010
Facility Id: Not reported
Active Date: Not reported
Inactive Date: Not reported
Sale Pending: Not reported
Original Date: Not reported
PLOT Source: Not reported
Latitude: 28.454428
Longitude: -81.41
LEPC District: Not reported
Counties: Not reported
SERC: Not reported
Program Level: Not reported
PRIME: Not reported
SIC Code: Not reported
SIC Code 2: Not reported
NAICS Code: Not reported
Last Modified Date: Not reported
First Submit Date: Not reported
Data Submitted By: Not reported
Company Name: Not reported
Comments: Not reported

Chemical Code: 7664939
Chemical Name: Sulfuric acid
Chemical State: LIQUID SOLUTION
Location Name: BATTERY AREA ON EQUIPMENT
Container Code: R
Pressure Code: 1
Temperature Code: 4
Average Quantity: 438
Maximum Quantity: 438
Days On Site: 365

Name: WALGREENS ORLANDO SATELLITE (ORSAT II) - DC (04C)

Map ID
Direction
Distance
Elevation

MAP FINDINGS

Site

Database(s)

EDR ID Number
EPA ID Number

WALGREENS ORLANDO SATELLITE (ORSAT II) - DC (04C) (Continued)

S111751336

Address: 7575 CHANCELLOR DRIVE
City,State,Zip: ORLANDO, FL 32809

Year: 2010
Facility Id: Not reported
Active Date: Not reported
Inactive Date: Not reported
Sale Pending: Not reported
Original Date: Not reported
PLOT Source: Not reported
Latitude: 28.454428
Longitude: -81.41
LEPC District: Not reported
Counties: Not reported
SERC: Not reported
Program Level: Not reported
PRIME: Not reported
SIC Code: Not reported
SIC Code 2: Not reported
NAICS Code: Not reported
Last Modified Date: Not reported
First Submit Date: Not reported
Data Submitted By: Not reported
Company Name: Not reported
Comments: Not reported

Chemical Code: 7439921
Chemical Name: Lead
Chemical State: SOLID
Location Name: BATTERY STORAGE AREA
Container Code: R
Pressure Code: 1
Temperature Code: 4
Average Quantity: 7953
Maximum Quantity: 7953
Days On Site: 365

Name: WALGREENS ORLANDO SATELLITE (ORSAT II) - DC (04C)
Address: 7575 CHANCELLOR DRIVE
City,State,Zip: ORLANDO, FL 32809

Year: 2010
Facility Id: Not reported
Active Date: Not reported
Inactive Date: Not reported
Sale Pending: Not reported
Original Date: Not reported
PLOT Source: Not reported
Latitude: 28.454428
Longitude: -81.41
LEPC District: Not reported
Counties: Not reported
SERC: Not reported
Program Level: Not reported
PRIME: Not reported
SIC Code: Not reported
SIC Code 2: Not reported

Map ID
Direction
Distance
Elevation

MAP FINDINGS

Site

Database(s)

EDR ID Number
EPA ID Number

WALGREENS ORLANDO SATELLITE (ORSAT II) - DC (04C) (Continued)

S111751336

NAICS Code: Not reported
Last Modified Date: Not reported
First Submit Date: Not reported
Data Submitted By: Not reported
Company Name: Not reported
Comments: Not reported

Chemical Code: 7664939
Chemical Name: Sulfuric acid
Chemical State: LIQUID SOLUTION
Location Name: BATTERY STORAGE AREA
Container Code: R
Pressure Code: 1
Temperature Code: 4
Average Quantity: 2045
Maximum Quantity: 2045
Days On Site: 365

**HE1293
NE
1/4-1/2
0.388 mi.
2051 ft.**

**WALGREEN CO. ORLANDO FL - DC (04C) ANNEX
7575 CHANCELLOR DRIVE
ORLANDO, FL 32809**

**FL TIER 2 S120696657
N/A**

Site 3 of 8 in cluster HE

**Actual:
102 ft.
Focus Map:
2**

TIER 2:
Name: WALGREEN CO. ORLANDO FL - DC (04C) ANNEX
Address: 7575 CHANCELLOR DRIVE
City,State,Zip: ORLANDO, FL 32809

Year: 2018
Facility Id: 6372740
Active Date: Not reported
Inactive Date: Not reported
Sale Pending: Not reported
Original Date: Not reported
PLOT Source: Not reported
Latitude: Not reported
Longitude: Not reported
LEPC District: Not reported
Counties: Not reported
SERC: Not reported
Program Level: Not reported
PRIME: Not reported
SIC Code: Not reported
SIC Code 2: Not reported
NAICS Code: 493110
Last Modified Date: 01/24/2019
First Submit Date: 01/24/2019
Data Submitted By: John Koning, on behalf of Walgreen Co.
Company Name: Walgreen Co. Orlando FL - DC (04C) Annex
Comments: Not reported

Contact:
Contact ID: Not reported
Year: 2018
Facility Id: 6372740
Contact Type: Owner / Operator

Map ID
Direction
Distance
Elevation

MAP FINDINGS

Site

Database(s)

EDR ID Number
EPA ID Number

WALGREEN CO. ORLANDO FL - DC (04C) ANNEX (Continued)

S120696657

Contact Name: Michael Olsen
Contact Title: Not reported
Contact Phone: Not reported
Contact 24Hr Phone: Not reported
Contact Telephone 2: 224-300-3891
Contact Telephone 3: Not reported
Contact Telephone 4: Not reported
Contact Telephone 5: Not reported
Contact Telephone 6: Not reported
Contact Email: michael.olsen@walgreens.com

Contact ID: Not reported
Year: 2018
Facility Id: 6372740
Contact Type: Owner / Operator
Contact Name: Michael Olsen
Contact Title: Not reported
Contact Phone: Not reported
Contact 24Hr Phone: Not reported
Contact Telephone 2: 224-300-3891
Contact Telephone 3: Not reported
Contact Telephone 4: Not reported
Contact Telephone 5: Not reported
Contact Telephone 6: Not reported
Contact Email: michael.olsen@walgreens.com

Name: WALGREEN CO. ORLANDO FL - DC (04C) ANNEX
Address: 7575 CHANCELLOR DRIVE
City,State,Zip: ORLANDO, FL 32809

Year: 2017
Facility Id: 6097165
Active Date: Not reported
Inactive Date: Not reported
Sale Pending: Not reported
Original Date: Not reported
PLOT Source: Not reported
Latitude: Not reported
Longitude: Not reported
LEPC District: Not reported
Counties: Not reported
SERC: Not reported
Program Level: Not reported
PRIME: Not reported
SIC Code: 4225
SIC Code 2: Not reported
NAICS Code: 493110
Last Modified Date: 02/20/2018
First Submit Date: 02/20/2018
Data Submitted By: Karina Romero, On behalf of Walgreen Co.
Company Name: Walgreen Co.
Comments: Not reported

Contact:
Contact ID: Not reported
Year: 2017

Map ID
Direction
Distance
Elevation

MAP FINDINGS

Site

Database(s)

EDR ID Number
EPA ID Number

WALGREEN CO. ORLANDO FL - DC (04C) ANNEX (Continued)

S120696657

Facility Id: 6097165
Contact Type: Emergency Contact
Contact Name: Richard Kowalewski
Contact Title: Not reported
Contact Phone: 407-462-3217
Contact 24Hr Phone: Not reported
Contact Telephone 2: 407-859-8202
Contact Telephone 3: 800-451-8346
Contact Telephone 4: 760-602-8700x8400
Contact Telephone 5: 847-914-2264
Contact Telephone 6: 847-914-2264
Contact Email: richard.kowalewski@walgreens.com

Name: WALGREEN CO. ORLANDO FL - DC (04C) ANNEX
Address: 7575 CHANCELLOR DRIVE
City,State,Zip: ORLANDO, FL 32809

Year: 2016
Facility Id: 5842659
Active Date: Not reported
Inactive Date: Not reported
Sale Pending: Not reported
Original Date: Not reported
PLOT Source: Not reported
Latitude: Not reported
Longitude: Not reported
LEPC District: Not reported
Counties: Not reported
SERC: Not reported
Program Level: Not reported
PRIME: Not reported
SIC Code: 4225
SIC Code 2: Not reported
NAICS Code: 493110
Last Modified Date: 02/13/2017
First Submit Date: 02/13/2017
Data Submitted By: Karina Romero, On behalf of Walgreen Co.
Company Name: Walgreen Co.
Comments: Not reported

Contact:
Contact ID: Not reported
Year: 2016
Facility Id: 5842659
Contact Type: Emergency Contact
Contact Name: Richard Kowalewski
Contact Title: Not reported
Contact Phone: 407-462-3217
Contact 24Hr Phone: Not reported
Contact Telephone 2: 407-859-8202
Contact Telephone 3: 800-451-8346
Contact Telephone 4: 760-602-8700x8400
Contact Telephone 5: 847-914-2264
Contact Telephone 6: 847-914-2264
Contact Email: regulatory@3ecompany.com

MAP FINDINGS

Map ID
Direction
Distance
Elevation

Site

Database(s)

EDR ID Number
EPA ID Number

HE1294 **KOJO INC**
NE **7575 CHANCELLOR DR**
1/4-1/2 **ORLANDO, FL 32809**
0.388 mi.
2051 ft. **Site 4 of 8 in cluster HE**

FINDS **1011441030**
ECHO **N/A**

Actual: **FINDS:**
102 ft.

Focus Map: Registry ID: 110035587674
2

Environmental Interest/Information System
RCRAInfo is a national information system that supports the Resource Conservation and Recovery Act (RCRA) program through the tracking of events and activities related to facilities that generate, transport, and treat, store, or dispose of hazardous waste. RCRAInfo allows RCRA program staff to track the notification, permit, compliance, and corrective action activities required under RCRA.

Florida Environmental System Today Application (FIESTA) Data Maintenance (FDM) system maintains entity, environmental interest and affiliation data for the State of Florida.

[Click this hyperlink](#) while viewing on your computer to access additional FINDS: detail in the EDR Site Report.

ECHO:
Envid: 1011441030
Registry ID: 110035587674
DFR URL: <http://echo.epa.gov/detailed-facility-report?fid=110035587674>

HE1295 **EXCEL LOGISTICS**
NE **7575 CHANCELLOR DR**
1/4-1/2 **ORLANDO, FL 32809**
0.388 mi.
2051 ft. **Site 5 of 8 in cluster HE**

FINDS **1011402659**
ECHO **N/A**

Actual: **FINDS:**
102 ft.

Focus Map: Registry ID: 110035482386
2

Environmental Interest/Information System
RCRAInfo is a national information system that supports the Resource Conservation and Recovery Act (RCRA) program through the tracking of events and activities related to facilities that generate, transport, and treat, store, or dispose of hazardous waste. RCRAInfo allows RCRA program staff to track the notification, permit, compliance, and corrective action activities required under RCRA.

Florida Environmental System Today Application (FIESTA) Data Maintenance (FDM) system maintains entity, environmental interest and affiliation data for the State of Florida.

[Click this hyperlink](#) while viewing on your computer to access additional FINDS: detail in the EDR Site Report.

ECHO:
Envid: 1011402659

Map ID
Direction
Distance
Elevation

MAP FINDINGS

Site

Database(s)

EDR ID Number
EPA ID Number

EXCEL LOGISTICS (Continued)

1011402659

Registry ID: 110035482386
DFR URL: <http://echo.epa.gov/detailed-facility-report?fid=110035482386>

**HE1296
NE
1/4-1/2
0.388 mi.
2051 ft.**

**EXCEL LOGISTICS
7575 CHANCELLOR DR
ORLANDO, FL 32809
Site 6 of 8 in cluster HE**

**RCRA-CESQG 1014471667
FLTMP9404683**

**Actual:
102 ft.**

RCRA-CESQG:

Date form received by agency: 04/12/1994

**Focus Map:
2**

Facility name: EXCEL LOGISTICS
Facility address: 7575 CHANCELLOR DR
ORLANDO, FL 32809-6918

EPA ID: FLTMP9404683

Contact: Not reported

Contact address: Not reported

Contact country: US

Contact telephone: Not reported

Contact email: Not reported

EPA Region: 04

Classification: Conditionally Exempt Small Quantity Generator

Description: Handler: generates 100 kg or less of hazardous waste per calendar month, and accumulates 1000 kg or less of hazardous waste at any time; or generates 1 kg or less of acutely hazardous waste per calendar month, and accumulates at any time: 1 kg or less of acutely hazardous waste; or 100 kg or less of any residue or contaminated soil, waste or other debris resulting from the cleanup of a spill, into or on any land or water, of acutely hazardous waste; or generates 100 kg or less of any residue or contaminated soil, waste or other debris resulting from the cleanup of a spill, into or on any land or water, of acutely hazardous waste during any calendar month, and accumulates at any time: 1 kg or less of acutely hazardous waste; or 100 kg or less of any residue or contaminated soil, waste or other debris resulting from the cleanup of a spill, into or on any land or water, of acutely hazardous waste

Handler Activities Summary:

U.S. importer of hazardous waste: No
Mixed waste (haz. and radioactive): No
Recycler of hazardous waste: No
Transporter of hazardous waste: No
Treater, storer or disposer of HW: No
Underground injection activity: No
On-site burner exemption: No
Furnace exemption: No
Used oil fuel burner: No
Used oil processor: No
Used oil refiner: No
Used oil fuel marketer to burner: No
Used oil Specification marketer: No
Used oil transfer facility: No
Used oil transporter: No

Violation Status: No violations found

Map ID
Direction
Distance
Elevation

MAP FINDINGS

Site

Database(s)

EDR ID Number
EPA ID Number

HE1297
NE
1/4-1/2
0.388 mi.
2051 ft.

KOJO INC
7575 CHANCELLOR DR
ORLANDO, FL 32809

RCRA-CESQG 1014468476
FLT990062036

Site 7 of 8 in cluster HE

Actual:
102 ft.

RCRA-CESQG:

Date form received by agency: 02/04/1999

Focus Map:
2

Facility name: KOJO INC
Facility address: 7575 CHANCELLOR DR
ORLANDO, FL 32809-6918

EPA ID: FLT990062036

Contact: Not reported

Contact address: Not reported

Contact country: US

Contact telephone: Not reported

Contact email: Not reported

EPA Region: 04

Classification: Conditionally Exempt Small Quantity Generator

Description: Handler: generates 100 kg or less of hazardous waste per calendar month, and accumulates 1000 kg or less of hazardous waste at any time; or generates 1 kg or less of acutely hazardous waste per calendar month, and accumulates at any time: 1 kg or less of acutely hazardous waste; or 100 kg or less of any residue or contaminated soil, waste or other debris resulting from the cleanup of a spill, into or on any land or water, of acutely hazardous waste; or generates 100 kg or less of any residue or contaminated soil, waste or other debris resulting from the cleanup of a spill, into or on any land or water, of acutely hazardous waste during any calendar month, and accumulates at any time: 1 kg or less of acutely hazardous waste; or 100 kg or less of any residue or contaminated soil, waste or other debris resulting from the cleanup of a spill, into or on any land or water, of acutely hazardous waste

Handler Activities Summary:

U.S. importer of hazardous waste: No
Mixed waste (haz. and radioactive): No
Recycler of hazardous waste: No
Transporter of hazardous waste: No
Treater, storer or disposer of HW: No
Underground injection activity: No
On-site burner exemption: No
Furnace exemption: No
Used oil fuel burner: No
Used oil processor: No
User oil refiner: No
Used oil fuel marketer to burner: No
Used oil Specification marketer: No
Used oil transfer facility: No
Used oil transporter: No

Violation Status: No violations found

Map ID
Direction
Distance
Elevation

MAP FINDINGS

Site

Database(s)
EPA ID Number

EDR ID Number
EPA ID Number

HE1298 WALGREEN CO. ORLANDO SATELLITE (ORSAT II) - DC (04)
NE 7575 CHANCELLOR DRIVE
1/4-1/2 ORLANDO, FL 32809
0.388 mi.
2051 ft. Site 8 of 8 in cluster HE

FL TIER 2 S115596897
N/A

Actual:
102 ft.

Focus Map:
2

TIER 2:

Name: WALGREEN CO. ORLANDO SATELLITE (ORSAT II) - DC (04C)
Address: 7575 CHANCELLOR DRIVE
City,State,Zip: ORLANDO, FL 32809

Year: 2015
Facility Id: 5382195
Active Date: Not reported
Inactive Date: Not reported
Sale Pending: Not reported
Original Date: Not reported
PLOT Source: Not reported
Latitude: 28.4544296264648
Longitude: -81.411491394043
LEPC District: Not reported
Counties: Not reported
SERC: Not reported
Program Level: Not reported
PRIME: Not reported
SIC Code: 4225
SIC Code 2: Not reported
NAICS Code: 493110
Last Modified Date: 01/26/2016
First Submit Date: 01/26/2016
Data Submitted By: Karina Romero, On behalf of Walgreen Co.
Company Name: Walgreen Co.
Comments: Not reported

Contact:

Contact ID: Not reported
Year: 2015
Facility Id: 5382195
Contact Type: Emergency Contact
Contact Name: David Bright
Contact Title: Not reported
Contact Phone: 407-354-4510
Contact 24Hr Phone: Not reported
Contact Telephone 2: 407-345-1700
Contact Telephone 3: 800-451-8346
Contact Telephone 4: 760-918-4025
Contact Telephone 5: 847-914-2264
Contact Telephone 6: 847-914-2264
Contact Email: regulatory@3ecompany.com

Name: WALGREEN CO. ORLANDO SATELLITE (ORSAT II) - DC (04C)
Address: 7575 CHANCELLOR DRIVE
City,State,Zip: ORLANDO, FL 32809

Year: 2014
Facility Id: 5012276
Active Date: Not reported
Inactive Date: Not reported

Map ID
Direction
Distance
Elevation

MAP FINDINGS

Site

Database(s)

EDR ID Number
EPA ID Number

WALGREEN CO. ORLANDO SATELLITE (ORSAT II) - DC (04C) (Continued)

S115596897

Sale Pending: Not reported
Original Date: Not reported
PLOT Source: Not reported
Latitude: 28.4544296264648
Longitude: -81.411491394043
LEPC District: Not reported
Counties: Not reported
SERC: Not reported
Program Level: Not reported
PRIME: Not reported
SIC Code: 4225
SIC Code 2: Not reported
NAICS Code: 493110
Last Modified Date: 02/19/2015
First Submit Date: 02/19/2015
Data Submitted By: Karina Romero, On behalf of Walgreen Co.
Company Name: Walgreen Co.
Comments: Not reported

Contact:
Contact ID: Not reported
Year: 2014
Facility Id: 5012276
Contact Type: Emergency Contact
Contact Name: Mike Coco
Contact Title: Not reported
Contact Phone: 321-278-8001
Contact 24Hr Phone: Not reported
Contact Telephone 2: 407-859-8202
Contact Telephone 3: Not reported
Contact Telephone 4: Not reported
Contact Telephone 5: Not reported
Contact Telephone 6: Not reported
Contact Email: regulatory@3ecompany.com

Name: WALGREEN CO. ORLANDO SATELLITE (ORSAT II) - DC (04C)
Address: 7575 CHANCELLOR DRIVE
City,State,Zip: ORLANDO, FL 32809

Year: 2013
Facility Id: 4523944
Active Date: Not reported
Inactive Date: Not reported
Sale Pending: Not reported
Original Date: Not reported
PLOT Source: Not reported
Latitude: 28.4544296264648
Longitude: -81.411491394043
LEPC District: Not reported
Counties: Not reported
SERC: Not reported
Program Level: Not reported
PRIME: Not reported
SIC Code: 4225
SIC Code 2: Not reported
NAICS Code: 493110

Map ID
Direction
Distance
Elevation

MAP FINDINGS

Site

Database(s)

EDR ID Number
EPA ID Number

WALGREEN CO. ORLANDO SATELLITE (ORSAT II) - DC (04C) (Continued)

S115596897

Last Modified Date: 02/19/2014
First Submit Date: 02/19/2014
Data Submitted By: Karina Romero, On behalf of Walgreen Co.
Company Name: Walgreen Co.
Comments: Not reported

Contact:

Contact ID: Not reported
Year: 2013
Facility Id: 4523944
Contact Type: Emergency Contact
Contact Name: Nile Broyles
Contact Title: Not reported
Contact Phone: 407-859-8202
Contact 24Hr Phone: Not reported
Contact Telephone 2: 561-222-4856
Contact Telephone 3: Not reported
Contact Telephone 4: Not reported
Contact Telephone 5: Not reported
Contact Telephone 6: Not reported
Contact Email: regulatory@3ecompany.com

Name: WALGREEN CO. ORLANDO SATELLITE (ORSAT II) - DC (04C)
Address: 7575 CHANCELLOR DRIVE
City,State,Zip: ORLANDO, FL 32809

Year: 2012
Facility Id: 4052908
Active Date: Not reported
Inactive Date: Not reported
Sale Pending: Not reported
Original Date: Not reported
PLOT Source: Not reported
Latitude: 28.4544296264648
Longitude: -81.411491394043
LEPC District: Not reported
Counties: Not reported
SERC: Not reported
Program Level: Not reported
PRIME: Not reported
SIC Code: 4225
SIC Code 2: Not reported
NAICS Code: 493110
Last Modified Date: 02/12/2013
First Submit Date: 02/12/2013
Data Submitted By: Daniel Coughlin, Divisional Vice President
Company Name: Walgreen Co.
Comments: Not reported

Contact:

Contact ID: Not reported
Year: 2012
Facility Id: 4052908
Contact Type: Emergency Contact
Contact Name: Mike Coco
Contact Title: Not reported

Map ID
Direction
Distance
Elevation

MAP FINDINGS

Site

Database(s)

EDR ID Number
EPA ID Number

WALGREEN CO. ORLANDO SATELLITE (ORSAT II) - DC (04C) (Continued)

S115596897

Contact Phone: 407-361-3304
Contact 24Hr Phone: Not reported
Contact Telephone 2: 407-859-8202
Contact Telephone 3: Not reported
Contact Telephone 4: Not reported
Contact Telephone 5: Not reported
Contact Telephone 6: Not reported
Contact Email: Not reported

Contact ID: Not reported
Year: 2012
Facility Id: 4052908
Contact Type: Billing
Contact Name: Daniel Coughlin
Contact Title: Not reported
Contact Phone: 847-527-4088
Contact 24Hr Phone: Not reported
Contact Telephone 2: 847-527-4088
Contact Telephone 3: Not reported
Contact Telephone 4: Not reported
Contact Telephone 5: Not reported
Contact Telephone 6: Not reported
Contact Email: shaun.anbil@walgreens.com

Contact ID: Not reported
Year: 2012
Facility Id: 4052908
Contact Type: Owner / Operator
Contact Name: Walgreen Co.
Contact Title: Not reported
Contact Phone: 847-914-2264
Contact 24Hr Phone: Not reported
Contact Telephone 2: 847-914-2264
Contact Telephone 3: Not reported
Contact Telephone 4: Not reported
Contact Telephone 5: Not reported
Contact Telephone 6: Not reported
Contact Email: Not reported

Contact ID: Not reported
Year: 2012
Facility Id: 4052908
Contact Type: Regulatory Point of Contact
Contact Name: Daniel Coughlin
Contact Title: Not reported
Contact Phone: 847-527-4088
Contact 24Hr Phone: Not reported
Contact Telephone 2: 847-527-4088
Contact Telephone 3: Not reported
Contact Telephone 4: Not reported
Contact Telephone 5: Not reported
Contact Telephone 6: Not reported
Contact Email: shaun.anbil@walgreens.com

Contact ID: Not reported
Year: 2012
Facility Id: 4052908

Map ID
Direction
Distance
Elevation

MAP FINDINGS

Site

Database(s)

EDR ID Number
EPA ID Number

WALGREEN CO. ORLANDO SATELLITE (ORSAT II) - DC (04C) (Continued)

S115596897

Contact Type: Submitter
Contact Name: Daniel Coughlin
Contact Title: Not reported
Contact Phone: 847-527-4088
Contact 24Hr Phone: Not reported
Contact Telephone 2: 847-527-4088
Contact Telephone 3: Not reported
Contact Telephone 4: Not reported
Contact Telephone 5: Not reported
Contact Telephone 6: Not reported
Contact Email: shaun.anbil@walgreens.com

Contact ID: Not reported
Year: 2012
Facility Id: 4052908
Contact Type: Emergency Contact
Contact Name: Sharon Horkott
Contact Title: Not reported
Contact Phone: 407-859-8202
Contact 24Hr Phone: Not reported
Contact Telephone 2: 561-222-4856
Contact Telephone 3: Not reported
Contact Telephone 4: Not reported
Contact Telephone 5: Not reported
Contact Telephone 6: Not reported
Contact Email: Not reported

GX1299
South
1/4-1/2
0.389 mi.
2053 ft.

CRUSHING INC
8150 FLORIDA ROCK ROAD
ORLANDO, FL 32824

Site 5 of 5 in cluster GX

FINDS 1012239643
ECHO N/A

Actual:
94 ft.

FINDS:

Focus Map:
6

Registry ID: 110039609411

Environmental Interest/Information System

AFS (Aerometric Information Retrieval System (AIRS) Facility Subsystem) replaces the former Compliance Data System (CDS), the National Emission Data System (NEDS), and the Storage and Retrieval of Aerometric Data (SAROAD). AIRS is the national repository for information concerning airborne pollution in the United States. AFS is used to track emissions and compliance data from industrial plants. AFS data are utilized by states to prepare State Implementation Plans to comply with regulatory programs and by EPA as an input for the estimation of total national emissions. AFS is undergoing a major redesign to support facility operating permits required under Title V of the Clean Air Act.

AIR MINOR

Registry ID: 110039613576

Environmental Interest/Information System

Map ID
Direction
Distance
Elevation

MAP FINDINGS

Site

Database(s)

EDR ID Number
EPA ID Number

CRUSHING INC (Continued)

1012239643

AFS (Aerometric Information Retrieval System (AIRS) Facility Subsystem) replaces the former Compliance Data System (CDS), the National Emission Data System (NEDS), and the Storage and Retrieval of Aerometric Data (SAROAD). AIRS is the national repository for information concerning airborne pollution in the United States. AFS is used to track emissions and compliance data from industrial plants. AFS data are utilized by states to prepare State Implementation Plans to comply with regulatory programs and by EPA as an input for the estimation of total national emissions. AFS is undergoing a major redesign to support facility operating permits required under Title V of the Clean Air Act.

AIR MINOR

[Click this hyperlink](#) while viewing on your computer to access additional FINDS: detail in the EDR Site Report.

ECHO:

Envid: 1012239643
Registry ID: 110039613576
DFR URL: <http://echo.epa.gov/detailed-facility-report?fid=110039613576>

Envid: 1012239643
Registry ID: 110039609411
DFR URL: <http://echo.epa.gov/detailed-facility-report?fid=110039609411>

HF1300
East
1/4-1/2
0.389 mi.
2054 ft.

GATE FUEL SERVICE 2006-71-4059
366 TAFT VINELAND RD
ORLANDO, FL 32824

Site 1 of 3 in cluster HF

FL LUST
FL TANKS
FL CLEANUP SITES
FL DWM CONTAM

U004145555
N/A

Actual:
89 ft.

Focus Map:
6

LUST:

Region: STATE
Facility Id: 9808604
Facility Status: CLOSED
Facility Type: Q - Emergency Response Spill Site
Facility Phone: Not reported
Facility Cleanup Rank: Not reported
District: Central District
Lat/Long (dms): 28 25 17.2308 / 81 22 54.29
Section: 2
Township: 24S
Range: 29E
Feature: Not reported
Method: Not reported
Datum: Not reported
Score: 30
Score Effective Date: 2007-06-18 00:00:00
Score When Ranked: Not reported
Operator: Not reported
Name Update: Not reported
Address Update: Not reported

Discharge Cleanup Summary:

Discharge Date: 3/29/2006
PCT Discharge Combined: Not reported

Map ID
Direction
Distance
Elevation

MAP FINDINGS

Site

Database(s)

EDR ID Number
EPA ID Number

GATE FUEL SERVICE 2006-71-4059 (Continued)

U004145555

Cleanup Required: R - CLEANUP REQUIRED
Discharge Cleanup Status: RA - RA ONGOING
Disch Cleanup Status Date: 7/20/2009
Cleanup Work Status: INACTIVE
Information Source: R - EMERGENCY RESPONSE REPORT
Other Source Description: BER
Eligibility Indicator: I - INELIGIBLE
Site Manager: NICOLSON_B
Site Mgr End Date: Not reported
Tank Office: PCLP48 - ORANGE COUNTY ENVIRONMENTAL PROTECTION DIV

Contaminated Media:
Discharge Date: 3/29/2006
Pct Discharge Combined With: Not reported
Cleanup Required: R - CLEANUP REQUIRED
Discharge Cleanup Status: RA - RA ONGOING
Disch Cleanup Status Date: 7/20/2009
Cleanup Work Status: INACTIVE
Information Source: R - EMERGENCY RESPONSE REPORT
Other Source Description: BER
Elig Indicator: I - INELIGIBLE
Site Manager: NICOLSON_B
Site Mgr End Date: Not reported
Tank Office: PCLP48 - ORANGE COUNTY ENVIRON
Contaminated Drinking Wells: Not reported
Contaminated Monitoring Well: No
Contaminated Soil: Yes
Contaminated Surface Water: Not reported
Contaminated Ground Water: Not reported
Pollutant: B - Unleaded Gas
Pollutant Other Description: SEMI-TRUCK OVERTURNED.
Gallons Discharged: 400

Task Information:
District: CD
Facility ID: 9808604
Facility Status: CLOSED
Facility Type: Q - Emergency Response Spill Site -
County: ORANGE
County ID: 48
Cleanup Eligibility Status: I
Source Effective Date: Not reported
Discharge Date: 03-29-2006
Cleanup Required: R - CLEANUP REQUIRED
Discharge Cleanup Status: RA - RA ONGOING
Disch Cleanup Status Date: 07-20-2009
SRC Action Type: -
SRC Submit Date: Not reported
SRC Review Date: Not reported
SRC Completion Status: -
SRC Issue Date: Not reported
SRC Comment: Not reported
Cleanup Work Status: INACTIVE
Site Mgr: NICOLSON_B
Site Mgr End Date: Not reported
Tank Office: PCLP48 - Orange County
SR Task ID: Not reported
SR Cleanup Responsible: -

Map ID
Direction
Distance
Elevation

MAP FINDINGS

Site

Database(s)

EDR ID Number
EPA ID Number

GATE FUEL SERVICE 2006-71-4059 (Continued)

U004145555

SR Funding Eligibility Type: -
SR Actual Cost: Not reported
SR Completion Date: Not reported
SR Payment Date: Not reported
SR Oral Date: Not reported
SR Written Date: Not reported
SR Soil Removal: Not reported
SR Free Product Removal: Not reported
SR Soil Tonnage Removed: Not reported
SR Soil Treatment: Not reported
SR Other Treatment: Not reported
SR Alternate Proc Received Date: Not reported
SR Alternate Procedure Status: Not reported
SR Alternate Procedure Status Date: Not reported
SR Alternate Procedure Comments: Not reported
SA Task ID: 80157
SA Cleanup Responsible: -
SA Funding Eligibility Type: -
SA Actual Cost: Not reported
SA Completion Date: Not reported
SA Payment Date: Not reported
RAP Task ID: Not reported
RAP Cleanup Responsible ID: -
RAP Funding Eligibility Type: -
RAP Actual Cost: Not reported
RAP Completion Date: Not reported
RAP Payment Date: Not reported
RAP Last Order Approved: Not reported
RA Task ID: 84432
RA Cleanup Responsible: -
RA Funding Eligibility Type: -
RA Years to Complete: Not reported
RA Actual Cost: Not reported

[Click here for Florida Oculus:](#)

TANKS:

Name: GATE FUEL SERVICE 2006-71-4059
Address: 366 TAFT VINELAND RD
City,State,Zip: ORLANDO, FL 32824
Facility ID: 9808604
Facility Phone: Not reported
Facility Status: CLOSED
Facility Type: Q
Type Description: Emergency Response Spill Site
Dep Co: P
Lat/Lon Deg Min Sec: Not reported

CLEANUP SITES:

DEP Cleanup Site Key: 58715619
Source Database Name: Storage Tank Contamination Monitoring
Source Database Id: 9808604
CPAC Program Area Id: TK
CLLC Cleanup Category Key: PETRO
RSC2 Remediation Status Key: ACTIVE
Data Load Date: 05/28/2019

Map ID
Direction
Distance
Elevation

MAP FINDINGS

Site

Database(s)

EDR ID Number
EPA ID Number

GATE FUEL SERVICE 2006-71-4059 (Continued)

U004145555

OC3 Office Id: CD
Physical Address Line 2: Not reported
OIC Object Of Interest Id: FACIL
PC2 Proximity Id: EXACT
Calc Coordinates Accuracy Level Id: 4
CMC2 Coordinate Method Id: Digital Aerial Photography With Ground Control
DC4 Datum Id: High Accuracy Reference Network
VSC1 Verification Status: REVIEWED
Collect Username: CARPENTER_K
Collect Date: 10/23/2009
Collect Affiliation: TKHQ
Map Source: 2004 DOQQs
Map Source Scale: 10
Interpolation Scale: Not reported
Verifier Username: CARPENTER_K
Verifier Affiliation: YORK STB
Verification Date: 10/23/2009
Verified Coordinate Method Id: Digital Aerial Photography With Ground Control
Source Database Name Code: STCM
CMC2 Coordinate Method ID Code: DPHO
DC4 Datum ID Code: HARN
Verified Coordinate Method ID Code: DPHO
Comments: Not reported
Latitude/Longitude (deg/min/sec): 28 25 17.2308 / 81 22 54.29

DWM CONTAM:

Program Site Id: 9808604
Lat DD: 28
Lat MM: 25
Lat SS: 17.2308
Long DD: 81
Long MM: 22
Long SS: 54.29
Office/ District: CD
Program Area: Storage Tanks
Offsite Contamination: Not reported
Project Manager: Not reported
Priority Score: 30
Datum: Not reported
Method: Not reported
Facility Status: CLOSED
Feature: Not reported
Section: 2
Township: 24S
Range: 29E
Staff Assigned: Not reported
Priority (Y/N): Not reported

Map ID
Direction
Distance
Elevation

MAP FINDINGS

Site

Database(s)

EDR ID Number
EPA ID Number

HG1301 **BAUBLYS CONTROL LASER**
WSW **2419 LAKE ORANGE DR**
1/4-1/2 **ORLANDO, FL 32837**
0.390 mi.
2058 ft. **Site 1 of 3 in cluster HG**

RCRA-CESQG **1005443019**
FINDS **FLR000085308**
ECHO

Actual:
90 ft.

RCRA-CESQG:

Date form received by agency: 03/04/2014

Focus Map:
8

Facility name: **BAUBLYS CONTROL LASER**
Facility address: **2419 LAKE ORANGE DR**

ORLANDO, FL 32837-7804

EPA ID: **FLR000085308**

Contact: **MICHAEL PHILIPS**

Contact address: **2419 LAKE ORANGE DR**
ORLANDO, FL 32837-7804

Contact country: **US**

Contact telephone: **407-926-3583**

Contact email: **Not reported**

EPA Region: **04**

Classification: **Conditionally Exempt Small Quantity Generator**

Description: **Handler: generates 100 kg or less of hazardous waste per calendar month, and accumulates 1000 kg or less of hazardous waste at any time; or generates 1 kg or less of acutely hazardous waste per calendar month, and accumulates at any time: 1 kg or less of acutely hazardous waste; or 100 kg or less of any residue or contaminated soil, waste or other debris resulting from the cleanup of a spill, into or on any land or water, of acutely hazardous waste; or generates 100 kg or less of any residue or contaminated soil, waste or other debris resulting from the cleanup of a spill, into or on any land or water, of acutely hazardous waste during any calendar month, and accumulates at any time: 1 kg or less of acutely hazardous waste; or 100 kg or less of any residue or contaminated soil, waste or other debris resulting from the cleanup of a spill, into or on any land or water, of acutely hazardous waste**

Owner/Operator Summary:

Owner/operator name: **BAUBLYS CONTROL LASER**

Owner/operator address: **2419 LAKE ORANGE DR**
ORLANDO, FL 32837

Owner/operator country: **US**

Owner/operator telephone: **Not reported**

Owner/operator email: **Not reported**

Owner/operator fax: **Not reported**

Owner/operator extension: **Not reported**

Legal status: **Private**

Owner/Operator Type: **Owner**

Owner/Op start date: **03/07/2002**

Owner/Op end date: **Not reported**

Handler Activities Summary:

U.S. importer of hazardous waste: **No**

Mixed waste (haz. and radioactive): **No**

Recycler of hazardous waste: **No**

Transporter of hazardous waste: **No**

Treater, storer or disposer of HW: **No**

Underground injection activity: **No**

On-site burner exemption: **No**

Furnace exemption: **No**

Map ID
Direction
Distance
Elevation

MAP FINDINGS

Site

Database(s)

EDR ID Number
EPA ID Number

BAUBLYS CONTROL LASER (Continued)

1005443019

Used oil fuel burner: No
Used oil processor: No
User oil refiner: No
Used oil fuel marketer to burner: No
Used oil Specification marketer: No
Used oil transfer facility: No
Used oil transporter: No

Historical Generators:

Date form received by agency: 03/07/2002
Site name: BAUBLYS CONTROL LASER
Classification: Small Quantity Generator

Hazardous Waste Summary:

. Waste code: D001
. Waste name: IGNITABLE WASTE

. Waste code: D035
. Waste name: METHYL ETHYL KETONE

. Waste code: F003
. Waste name: THE FOLLOWING SPENT NONHALOGENATED SOLVENTS: XYLENE, ACETONE, ETHYL ACETATE, ETHYL BENZENE, ETHYL ETHER, METHYL ISOBUTYL KETONE, N-BUTYL ALCOHOL, CYCLOHEXANONE, AND METHANOL; ALL SPENT SOLVENT MIXTURES/BLENDS CONTAINING, BEFORE USE, ONLY THE ABOVE SPENT NONHALOGENATED SOLVENTS; AND ALL SPENT SOLVENT MIXTURES/BLENDS CONTAINING, BEFORE USE, ONE OR MORE OF THE ABOVE NONHALOGENATED SOLVENTS, AND A TOTAL OF TEN PERCENT OR MORE (BY VOLUME) OF ONE OR MORE OF THOSE SOLVENTS LISTED IN F001, F002, F004, AND F005; AND STILL BOTTOMS FROM THE RECOVERY OF THESE SPENT SOLVENTS AND SPENT SOLVENT MIXTURES.

. Waste code: F005
. Waste name: THE FOLLOWING SPENT NONHALOGENATED SOLVENTS: TOLUENE, METHYL ETHYL KETONE, CARBON DISULFIDE, ISOBUTANOL, PYRIDINE, BENZENE, 2-ETHOXYETHANOL, AND 2-NITROPROPANE; ALL SPENT SOLVENT MIXTURES/BLENDS CONTAINING, BEFORE USE, A TOTAL OF TEN PERCENT OR MORE (BY VOLUME) OF ONE OR MORE OF THE ABOVE NONHALOGENATED SOLVENTS OR THOSE SOLVENTS LISTED IN F001, F002, OR F004; AND STILL BOTTOMS FROM THE RECOVERY OF THESE SPENT SOLVENTS AND SPENT SOLVENT MIXTURES.

Violation Status: No violations found

FINDS:

Registry ID: 110012577835

Environmental Interest/Information System

RCRAInfo is a national information system that supports the Resource Conservation and Recovery Act (RCRA) program through the tracking of events and activities related to facilities that generate, transport, and treat, store, or dispose of hazardous waste. RCRAInfo allows RCRA program staff to track the notification, permit, compliance, and corrective action activities required under RCRA.

Florida Environmental System Today Application (FIESTA) Data

Map ID
Direction
Distance
Elevation

MAP FINDINGS

Site

Database(s)

EDR ID Number
EPA ID Number

BAUBLYS CONTROL LASER (Continued)

1005443019

Maintenance (FDM) system maintains entity, environmental interest and affiliation data for the State of Florida.

[Click this hyperlink](#) while viewing on your computer to access additional FINDS: detail in the EDR Site Report.

ECHO:

Envid: 1005443019
Registry ID: 110012577835
DFR URL: <http://echo.epa.gov/detailed-facility-report?fid=110012577835>

1302
South
1/4-1/2
0.390 mi.
2058 ft.

NORTHROP GRUMMAN CORP
9820 SATELLITE BLVD
ORLANDO, FL 32837

RCRA NonGen / NLR
FINDS
ECHO

1000461135
FLD984188417

Actual:
91 ft.

Focus Map:
8

RCRA NonGen / NLR:
Date form received by agency: 10/10/1997
Facility name: NORTHROP GRUMMAN CORP
Facility address: 9820 SATELLITE BLVD
ORLANDO, FL 32837-8446
EPA ID: FLD984188417
Mailing address: SATELLITE BLVD
ORLANDO, FL 32837-8447
Contact: ERNIE GERBER
Contact address: SATELLITE BLVD
ORLANDO, FL 32837-8447
Contact country: US
Contact telephone: 407-856-2058
Contact email: Not reported
EPA Region: 04
Classification: Non-Generator
Description: Handler: Non-Generators do not presently generate hazardous waste

Owner/Operator Summary:

Owner/operator name: ERNIE GERBER
Owner/operator address: 9820 SATELLITE BLVD
ORLANDO, FL 32837
Owner/operator country: US
Owner/operator telephone: Not reported
Owner/operator email: Not reported
Owner/operator fax: Not reported
Owner/operator extension: Not reported
Legal status: Private
Owner/Operator Type: Owner
Owner/Op start date: 10/18/1996
Owner/Op end date: Not reported

Owner/operator name: GERBER ERNIE
Owner/operator address: 9820 SATELLITE BLVD
ORLANDO, FL 32837
Owner/operator country: US
Owner/operator telephone: Not reported
Owner/operator email: Not reported
Owner/operator fax: Not reported

Map ID
Direction
Distance
Elevation

MAP FINDINGS

Site

Database(s)

EDR ID Number
EPA ID Number

NORTHROP GRUMMAN CORP (Continued)

1000461135

Owner/operator extension: Not reported
Legal status: Private
Owner/Operator Type: Owner
Owner/Op start date: 10/18/1996
Owner/Op end date: Not reported

Handler Activities Summary:

U.S. importer of hazardous waste: No
Mixed waste (haz. and radioactive): No
Recycler of hazardous waste: No
Transporter of hazardous waste: No
Treater, storer or disposer of HW: No
Underground injection activity: No
On-site burner exemption: No
Furnace exemption: No
Used oil fuel burner: No
Used oil processor: No
User oil refiner: No
Used oil fuel marketer to burner: No
Used oil Specification marketer: No
Used oil transfer facility: No
Used oil transporter: No

Hazardous Waste Summary:

. Waste code: F001
. Waste name: THE FOLLOWING SPENT HALOGENATED SOLVENTS USED IN DEGREASING: TETRACHLOROETHYLENE, TRICHLORETHYLENE, METHYLENE CHLORIDE, 1,1,1-TRICHLOROETHANE, CARBON TETRACHLORIDE AND CHLORINATED FLUOROCARBONS; ALL SPENT SOLVENT MIXTURES/BLENDS USED IN DEGREASING CONTAINING, BEFORE USE, A TOTAL OF TEN PERCENT OR MORE (BY VOLUME) OF ONE OR MORE OF THE ABOVE HALOGENATED SOLVENTS OR THOSE SOLVENTS LISTED IN F002, F004, AND F005; AND STILL BOTTOMS FROM THE RECOVERY OF THESE SPENT SOLVENTS AND SPENT SOLVENT MIXTURES.

Violation Status: No violations found

FINDS:

Registry ID: 110005599557

Environmental Interest/Information System

RCRAInfo is a national information system that supports the Resource Conservation and Recovery Act (RCRA) program through the tracking of events and activities related to facilities that generate, transport, and treat, store, or dispose of hazardous waste. RCRAInfo allows RCRA program staff to track the notification, permit, compliance, and corrective action activities required under RCRA.

Florida Environmental System Today Application (FIESTA) Data Maintenance (FDM) system maintains entity, environmental interest and affiliation data for the State of Florida.

[Click this hyperlink](#) while viewing on your computer to access additional FINDS: detail in the EDR Site Report.

Map ID
Direction
Distance
Elevation

MAP FINDINGS

Site

Database(s)

EDR ID Number
EPA ID Number

NORTHROP GRUMMAN CORP (Continued)

1000461135

ECHO:

Envid: 1000461135
Registry ID: 110005599557
DFR URL: <http://echo.epa.gov/detailed-facility-report?fid=110005599557>

GV1303
East
1/4-1/2
0.391 mi.
2067 ft.

ESCOT BUS LINES
400 W LANDSTREET RD
ORLANDO, FL 32824
Site 7 of 8 in cluster GV

FL AST **1011926873**
FINDS **N/A**
ECHO

Actual:
94 ft.
Focus Map:
6

AST:
Name: ESCOT BUS LINES
Address: 400 W LANDSTREET RD
Facility ID: 9811387
Facility Status: OPEN
Type Description: Fuel user/Non-retail
Facility Phone: 4074181222
DEP Contractor Own: P
Region: STATE
Positioning Method: Not reported
Lat/Long (dms): Not reported

Owner:
Owner Id: 49344
Owner Name: ESCOT BUS LINES
Owner Address: 6890 142ND AVE N
Owner Address 2: ATTN: DAVID GRAZIANO
Owner City,St,Zip: LARGO, FL 33771
Owner Contact: DAVID GRAZIANO
Owner Phone: 7275452088

Tank Id: 1
Status: In service
Status Date: 3/1/2009
Install Date: 3/1/2009
Substance: Vehicular diesel
Content Description: Vehicular Diesel
Gallons: 12000
Tank Location: ABOVEGROUND

Construction:
Tank Id: 1
Construction Category: Primary Construction
Construction Description: Steel

Tank Id: 1
Construction Category: Overfill/Spill
Construction Description: Tight fill

Tank Id: 1
Construction Category: Overfill/Spill
Construction Description: Level gauges/alarms

Tank Id: 1
Construction Category: Overfill/Spill

Map ID
Direction
Distance
Elevation

MAP FINDINGS

Site

Database(s)

EDR ID Number
EPA ID Number

ESCOT BUS LINES (Continued)

1011926873

Construction Description: Flow shut-Off

Tank Id: 1
Construction Category: Secondary Containment
Construction Description: Double wall

Tank Id: 1
Construction Category: Overfill/Spill
Construction Description: Spill containment bucket

Monitoring:

Tank ID: 1
Monitoring Description: Visual inspection of ASTs

Tank ID: 1
Monitoring Description: Automatic tank gauging - USTs

Tank ID: 1
Monitoring Description: Mechanical line leak detector

Tank ID: 1
Monitoring Description: Visual inspect pipe sumps

Tank ID: 1
Monitoring Description: Visual inspect dispenser liners

Piping:

Tank ID: 1
Piping Category: Primary Construction
Piping Description: Steel/galvanized metal

Tank ID: 1
Piping Category: Miscellaneous Attributes
Piping Description: Abv, no soil contact

Tank ID: 1
Piping Category: Miscellaneous Attributes
Piping Description: Dispenser liners

Tank ID: 1
Piping Category: Miscellaneous Attributes
Piping Description: Pressurized piping system

[Click here for Florida Oculus:](#)

FINDS:

Registry ID: 110037476193

Environmental Interest/Information System

US National Pollutant Discharge Elimination System (NPDES) module of the Compliance Information System (ICIS) tracks surface water permits issued under the Clean Water Act. Under NPDES, all facilities that discharge pollutants from any point source into waters of the United States are required to obtain a permit. The permit will likely contain

Map ID
Direction
Distance
Elevation

MAP FINDINGS

Site

Database(s)

EDR ID Number
EPA ID Number

ESCOT BUS LINES (Continued)

1011926873

limits on what can be discharged, impose monitoring and reporting requirements, and include other provisions to ensure that the discharge does not adversely affect water quality.

[Click this hyperlink](#) while viewing on your computer to access additional FINDS: detail in the EDR Site Report.

ECHO:

Envid: 1011926873
Registry ID: 110037476193
DFR URL: <http://echo.epa.gov/detailed-facility-report?fid=110037476193>

GV1304
East
1/4-1/2
0.391 mi.
2067 ft.

ESCOT BUS LINES
400 W LANDSTREET RD
ORLANDO, FL 32824
Site 8 of 8 in cluster GV

FL Financial Assurance **S109333605**
N/A

Actual:
94 ft.

Focus Map:
6

FL Financial Assurance 3:
Region: 3
Facility ID: 9811387
Facility Phone: 4074181222
Facility Status: OPEN
Facility Type: C
Type Description: Fuel user/Non-retail
DEP CO: P
Financial Responsibility: INSURANCE
Insurance Company: COMMERCE & INDUSTRY
Effective Date: 06/18/2009
Expire Date: 06/18/2010
Owner ID: 49344
Owner Name: ESCOT BUS LINES
Owner Address: 6890 142ND AVE N
Owner Address2: ATTN: DAVID GRAZIANO
Owner City,St,Zip: LARGO, FL 33771
Contact: DAVID GRAZIANO
Resp Party Phone: 7275452088

Region: 3
Facility ID: 9811387
Facility Phone: 4074181222
Facility Status: OPEN
Facility Type: C
Type Description: Fuel user/Non-retail
DEP CO: P
Financial Responsibility: INSURANCE
Insurance Company: COMMERCE & INDUSTRY
Effective Date: 06/18/2010
Expire Date: 06/18/2011
Owner ID: 49344
Owner Name: ESCOT BUS LINES
Owner Address: 6890 142ND AVE N
Owner Address2: ATTN: DAVID GRAZIANO
Owner City,St,Zip: LARGO, FL 33771
Contact: DAVID GRAZIANO
Resp Party Phone: 7275452088

Map ID
Direction
Distance
Elevation

MAP FINDINGS

Site

Database(s)

EDR ID Number
EPA ID Number

ESCOT BUS LINES (Continued)

S109333605

Region: 3
Facility ID: 9811387
Facility Phone: 4074181222
Facility Status: OPEN
Facility Type: C
Type Description: Fuel user/Non-retail
DEP CO: P
Financial Responsibility: INSURANCE
Insurance Company: COMMERCE & INDUSTRY
Effective Date: 06/18/2011
Expire Date: 06/18/2012
Owner ID: 49344
Owner Name: ESCOT BUS LINES
Owner Address: 6890 142ND AVE N
Owner Address2: ATTN: DAVID GRAZIANO
Owner City,St,Zip: LARGO, FL 33771
Contact: DAVID GRAZIANO
Resp Party Phone: 7275452088

Region: 3
Facility ID: 9811387
Facility Phone: 4074181222
Facility Status: OPEN
Facility Type: C
Type Description: Fuel user/Non-retail
DEP CO: P
Financial Responsibility: INSURANCE
Insurance Company: COMMERCE & INDUSTRY
Effective Date: 06/18/2012
Expire Date: 06/18/2014
Owner ID: 49344
Owner Name: ESCOT BUS LINES
Owner Address: 6890 142ND AVE N
Owner Address2: ATTN: DAVID GRAZIANO
Owner City,St,Zip: LARGO, FL 33771
Contact: DAVID GRAZIANO
Resp Party Phone: 7275452088

Region: 3
Facility ID: 9811387
Facility Phone: 4074181222
Facility Status: OPEN
Facility Type: C
Type Description: Fuel user/Non-retail
DEP CO: P
Financial Responsibility: INSURANCE
Insurance Company: COMMERCE & INDUSTRY
Effective Date: 06/18/2014
Expire Date: 06/18/2015
Owner ID: 49344
Owner Name: ESCOT BUS LINES
Owner Address: 6890 142ND AVE N
Owner Address2: ATTN: DAVID GRAZIANO
Owner City,St,Zip: LARGO, FL 33771
Contact: DAVID GRAZIANO
Resp Party Phone: 7275452088

Map ID
Direction
Distance
Elevation

MAP FINDINGS

Site

Database(s)

EDR ID Number
EPA ID Number

ESCOT BUS LINES (Continued)

S109333605

Region: 3
Facility ID: 9811387
Facility Phone: 4074181222
Facility Status: OPEN
Facility Type: C
Type Description: Fuel user/Non-retail
DEP CO: P
Financial Responsibility: INSURANCE
Insurance Company: COMMERCE & INDUSTRY
Effective Date: 06/18/2015
Expire Date: 06/18/2016
Owner ID: 49344
Owner Name: ESCOT BUS LINES
Owner Address: 6890 142ND AVE N
Owner Address2: ATTN: DAVID GRAZIANO
Owner City,St,Zip: LARGO, FL 33771
Contact: DAVID GRAZIANO
Resp Party Phone: 7275452088

Region: 3
Facility ID: 9811387
Facility Phone: 4074181222
Facility Status: OPEN
Facility Type: C
Type Description: Fuel user/Non-retail
DEP CO: P
Financial Responsibility: INSURANCE
Insurance Company: COMMERCE & INDUSTRY
Effective Date: 06/18/2016
Expire Date: 06/18/2017
Owner ID: 49344
Owner Name: ESCOT BUS LINES
Owner Address: 6890 142ND AVE N
Owner Address2: ATTN: DAVID GRAZIANO
Owner City,St,Zip: LARGO, FL 33771
Contact: DAVID GRAZIANO
Resp Party Phone: 7275452088

Region: 3
Facility ID: 9811387
Facility Phone: 4074181222
Facility Status: OPEN
Facility Type: C
Type Description: Fuel user/Non-retail
DEP CO: P
Financial Responsibility: INSURANCE
Insurance Company: COMMERCE & INDUSTRY
Effective Date: 06/18/2017
Expire Date: 06/18/2018
Owner ID: 49344
Owner Name: ESCOT BUS LINES
Owner Address: 6890 142ND AVE N
Owner Address2: ATTN: DAVID GRAZIANO
Owner City,St,Zip: LARGO, FL 33771
Contact: DAVID GRAZIANO
Resp Party Phone: 7275452088

Map ID
Direction
Distance
Elevation

MAP FINDINGS

Site

Database(s)

EDR ID Number
EPA ID Number

HH1305
North
1/4-1/2
0.392 mi.
2072 ft.

WALGREENS - FUJIFILM TRAINING CENTER
2426 VISCOUNT ROW
ORLANDO, FL 32809

RCRA NonGen / NLR
FINDS
ECHO

1006806346
FLR000091603

Site 1 of 2 in cluster HH

Actual:
99 ft.

RCRA NonGen / NLR:

Date form received by agency: 11/14/2006

Focus Map:
1

Facility name:

WALGREENS - FUJIFILM TRAINING CENTER

Facility address:

2426 VISCOUNT ROW
ORLANDO, FL 32809-6218

EPA ID:

FLR000091603

Mailing address:

555 TAXTER RD
ELMSFORD, NY 10523-2336

Contact:

JOSEPHINE CARPENITO

Contact address:

200 SUMMIT LAKE DR
VALHALLA, NY 10595-1353

Contact country:

US

Contact telephone:

914-789-8359

Contact email:

JOSEPHINE_CARPENITO@FUJIFILM.COM

EPA Region:

04

Classification:

Non-Generator

Description:

Handler: Non-Generators do not presently generate hazardous waste

Owner/Operator Summary:

Owner/operator name:

FUJI PHOTO FILM USA INC

Owner/operator address:

555 TAXTER RD
ELMSFORD, NY 10523

Owner/operator country:

US

Owner/operator telephone:

Not reported

Owner/operator email:

Not reported

Owner/operator fax:

Not reported

Owner/operator extension:

Not reported

Legal status:

Private

Owner/Operator Type:

Owner

Owner/Op start date:

08/14/2002

Owner/Op end date:

Not reported

Owner/operator name:

FUJIFILM WALGREENS TRAINING CENTER

Owner/operator address:

555 TAXTER RD
ELMSFORD, NY 10523

Owner/operator country:

US

Owner/operator telephone:

Not reported

Owner/operator email:

Not reported

Owner/operator fax:

Not reported

Owner/operator extension:

Not reported

Legal status:

Private

Owner/Operator Type:

Operator

Owner/Op start date:

08/14/2002

Owner/Op end date:

Not reported

Owner/operator name:

FUJIFILM WALGREENS TRAINING CENTER

Owner/operator address:

555 TAXTER RD
ELMSFORD, NY 10523

Owner/operator country:

US

Owner/operator telephone:

Not reported

Owner/operator email:

Not reported

Owner/operator fax:

Not reported

Owner/operator extension:

Not reported

Map ID
Direction
Distance
Elevation

MAP FINDINGS

Site

Database(s)

EDR ID Number
EPA ID Number

WALGREENS - FUJIFILM TRAINING CENTER (Continued)

1006806346

Legal status: Private
Owner/Operator Type: Operator
Owner/Op start date: 08/14/2002
Owner/Op end date: 11/14/2006

Handler Activities Summary:

U.S. importer of hazardous waste: No
Mixed waste (haz. and radioactive): No
Recycler of hazardous waste: No
Transporter of hazardous waste: No
Treater, storer or disposer of HW: No
Underground injection activity: No
On-site burner exemption: No
Furnace exemption: No
Used oil fuel burner: No
Used oil processor: No
User oil refiner: No
Used oil fuel marketer to burner: No
Used oil Specification marketer: No
Used oil transfer facility: No
Used oil transporter: No

Hazardous Waste Summary:

Waste code: D011
Waste name: SILVER
Violation Status: No violations found

FINDS:

Registry ID: 110013357875

Environmental Interest/Information System

RCRAInfo is a national information system that supports the Resource Conservation and Recovery Act (RCRA) program through the tracking of events and activities related to facilities that generate, transport, and treat, store, or dispose of hazardous waste. RCRAInfo allows RCRA program staff to track the notification, permit, compliance, and corrective action activities required under RCRA.

Florida Environmental System Today Application (FIESTA) Data Maintenance (FDM) system maintains entity, environmental interest and affiliation data for the State of Florida.

[Click this hyperlink](#) while viewing on your computer to access additional FINDS: detail in the EDR Site Report.

ECHO:

Envid: 1006806346
Registry ID: 110013357875
DFR URL: <http://echo.epa.gov/detailed-facility-report?fid=110013357875>

MAP FINDINGS

Map ID
Direction
Distance
Elevation

Site

Database(s)

EDR ID Number
EPA ID Number

1306 **GRANDE LAKES APARTMENTS**
SE **10480 GRANDE LAKES BLVD.**
1/4-1/2 **ORLANDO, FL**
0.394 mi.
2079 ft.

FL NPDES **S120049839**
N/A

Actual:
80 ft.
Focus Map:
7

WASTEWATER:
Facility ID: FLR10QY98
Facility Type: Construction Stormwater GP
Status: Active - Existing, permitted facility/site for which effluent, reclaimed water or wastewater residual discharge into the environment and/or monitoring is taking place.

District Office: TLST
NPDES Permitted Site: Not reported
Environmental Interest: Not reported
Owner Type: Private
Permit Capacity: Not reported
Party Name: Clark Dickson, PMTE
Company Name: Allstate Paving Inc
RP Address: 5284 Patch Rd
RP Address 2: Not reported
RP City,Stat,Zip: Orlando FL 32822-3313
Telephone: 4072775247
Email: clark@allstatepavingfl.com
Issue Date: 04/30/2017
Effective Date: 04/30/2017
Expiration Date: 04/29/2022
DOC Description: Generic Permit
Latitude Degrees: 28
Latitude Minutes: 24
Latitude Seconds: 49.23
Longitude Degrees: 81
Longitude Minutes: 25
Longitude Seconds: 6.235
Treatment: Not reported
Decode For Fstatus: Active

HI1307 **HERITAGE OPERATING L P - BACHMAN ROAD**
SW **9307 BACHMAN ROAD**
1/4-1/2 **ORLANDO, FL 32824**
0.394 mi.
2080 ft. **Site 1 of 10 in cluster HI**

FL TIER 2 **S108034855**
N/A

Actual:
94 ft.
Focus Map:
5

TIER 2:
Name: AMERIGAS (AREA 21) - BACHMAN ROAD
Address: 9307 BACHMAN ROAD
City,State,Zip: ORLANDO, FL 32824

Year: 2018
Facility Id: 6357944
Active Date: Not reported
Inactive Date: Not reported
Sale Pending: Not reported
Original Date: Not reported
PLOT Source: Not reported
Latitude: Not reported
Longitude: Not reported
LEPC District: Not reported
Counties: Not reported
SERC: Not reported

Map ID
Direction
Distance
Elevation

MAP FINDINGS

Site

Database(s)

EDR ID Number
EPA ID Number

HERITAGE OPERATING L P - BACHMAN ROAD (Continued)

S108034855

Program Level: Not reported
PRIME: Not reported
SIC Code: Not reported
SIC Code 2: Not reported
NAICS Code: 454310
Last Modified Date: 02/04/2019
First Submit Date: 02/04/2019
Data Submitted By: Jonny Maddox, District Manager
Company Name: AmeriGas Propane
Comments: Not reported

Contact:

Contact ID: Not reported
Year: 2018
Facility Id: 6357944
Contact Type: Owner / Operator
Contact Name: Johnny Maddox
Contact Title: Not reported
Contact Phone: 407-205-6420
Contact 24Hr Phone: Not reported
Contact Telephone 2: 407-293-6644
Contact Telephone 3: Not reported
Contact Telephone 4: Not reported
Contact Telephone 5: Not reported
Contact Telephone 6: Not reported
Contact Email: Johnny.maddox@amerigas.com

Name: AMERIGAS (AREA 21) - BACHMAN ROAD
Address: 9307 BACHMAN ROAD
City,State,Zip: ORLANDO, FL 32824

Year: 2017
Facility Id: 6077587
Active Date: Not reported
Inactive Date: Not reported
Sale Pending: Not reported
Original Date: Not reported
PLOT Source: Not reported
Latitude: Not reported
Longitude: Not reported
LEPC District: Not reported
Counties: Not reported
SERC: Not reported
Program Level: Not reported
PRIME: Not reported
SIC Code: 5984
SIC Code 2: Not reported
NAICS Code: 454310
Last Modified Date: 02/19/2018
First Submit Date: 02/19/2018
Data Submitted By: Jonny Maddox, District Manager
Company Name: AmeriGas Propane
Comments: Not reported

Contact:

Contact ID: Not reported

Map ID
Direction
Distance
Elevation

MAP FINDINGS

Site

Database(s)

EDR ID Number
EPA ID Number

HERITAGE OPERATING L P - BACHMAN ROAD (Continued)

S108034855

Year: 2017
Facility Id: 6077587
Contact Type: Emergency Contact
Contact Name: Johnny Maddox
Contact Title: Not reported
Contact Phone: 407-293-6644
Contact 24Hr Phone: Not reported
Contact Telephone 2: 407-205-6420
Contact Telephone 3: 407-293-6644
Contact Telephone 4: 407-205-6420
Contact Telephone 5: 407-205-6420
Contact Telephone 6: 407-293-6644
Contact Email: Johnny.maddox@amerigas.com

Name: AMERIGAS (AREA 21) - BACHMAN ROAD
Address: 9307 BACHMAN ROAD
City,State,Zip: ORLANDO, FL 32824

Year: 2016
Facility Id: 5808567
Active Date: Not reported
Inactive Date: Not reported
Sale Pending: Not reported
Original Date: Not reported
PLOT Source: Not reported
Latitude: Not reported
Longitude: Not reported
LEPC District: Not reported
Counties: Not reported
SERC: Not reported
Program Level: Not reported
PRIME: Not reported
SIC Code: 5984
SIC Code 2: Not reported
NAICS Code: 454310
Last Modified Date: 02/20/2017
First Submit Date: 02/20/2017
Data Submitted By: Jonny Maddox, District Manager
Company Name: AmeriGas Propane
Comments: Not reported

Contact:
Contact ID: Not reported
Year: 2016
Facility Id: 5808567
Contact Type: Emergency Contact
Contact Name: Johnny Maddox
Contact Title: Not reported
Contact Phone: 407-293-6644
Contact 24Hr Phone: Not reported
Contact Telephone 2: 407-205-6420
Contact Telephone 3: 407-293-6644
Contact Telephone 4: 407-205-6420
Contact Telephone 5: 407-205-6420
Contact Telephone 6: 407-293-6644
Contact Email: Johnny.maddox@amerigas.com

Map ID
Direction
Distance
Elevation

MAP FINDINGS

Site

Database(s)

EDR ID Number
EPA ID Number

HERITAGE OPERATING L P - BACHMAN ROAD (Continued)

S108034855

Name: AMERIGAS (AREA 21) - BACHMAN ROAD
Address: 9307 BACHMAN ROAD
City,State,Zip: ORLANDO, FL 32824

Year: 2015
Facility Id: 5377389
Active Date: Not reported
Inactive Date: Not reported
Sale Pending: Not reported
Original Date: Not reported
PLOT Source: Not reported
Latitude: 28.43232
Longitude: -81.392191
LEPC District: Not reported
Counties: Not reported
SERC: Not reported
Program Level: Not reported
PRIME: Not reported
SIC Code: 5984
SIC Code 2: Not reported
NAICS Code: 454310
Last Modified Date: 02/15/2016
First Submit Date: 02/15/2016
Data Submitted By: Jonny Maddox, District Manager
Company Name: AmeriGas Propane
Comments: Not reported

Contact:

Contact ID: Not reported
Year: 2015
Facility Id: 5377389
Contact Type: Emergency Contact
Contact Name: Johnny Maddox
Contact Title: Not reported
Contact Phone: 407-293-6644
Contact 24Hr Phone: Not reported
Contact Telephone 2: 407-205-6420
Contact Telephone 3: 407-293-6644
Contact Telephone 4: 407-205-6420
Contact Telephone 5: 407-205-6420
Contact Telephone 6: 407-293-6644
Contact Email: Johnny.maddox@amerigas.com

Name: AMERIGAS - BACHMAN ROAD
Address: 9307 BACHMAN ROAD
City,State,Zip: ORLANDO, FL 32824

Year: 2014
Facility Id: 4984630
Active Date: Not reported
Inactive Date: Not reported
Sale Pending: Not reported
Original Date: Not reported
PLOT Source: Not reported
Latitude: 28.43232
Longitude: -81.392191

Map ID
Direction
Distance
Elevation

MAP FINDINGS

Site

Database(s)

EDR ID Number
EPA ID Number

HERITAGE OPERATING L P - BACHMAN ROAD (Continued)

S108034855

LEPC District: Not reported
Counties: Not reported
SERC: Not reported
Program Level: Not reported
PRIME: Not reported
SIC Code: 5984
SIC Code 2: Not reported
NAICS Code: 454312
Last Modified Date: 02/23/2015
First Submit Date: 02/23/2015
Data Submitted By: Todd Wardingley ASA
Company Name: AmeriGas Propane
Comments: Not reported

Contact:

Contact ID: Not reported
Year: 2014
Facility Id: 4984630
Contact Type: Tier II Emergency 24 Hour Contact
Contact Name: neil hartman
Contact Title: Not reported
Contact Phone: 904-673-5285
Contact 24Hr Phone: Not reported
Contact Telephone 2: Not reported
Contact Telephone 3: Not reported
Contact Telephone 4: Not reported
Contact Telephone 5: Not reported
Contact Telephone 6: Not reported
Contact Email: robert.hartman@AMERIGAS.COM

Name: AMERIGAS - BACHMAN ROAD
Address: 9307 BACHMAN ROAD
City,State,Zip: ORLANDO, FL 32824

Year: 2013
Facility Id: 4488371
Active Date: Not reported
Inactive Date: Not reported
Sale Pending: Not reported
Original Date: Not reported
PLOT Source: Not reported
Latitude: 28.43232
Longitude: -81.392191
LEPC District: Not reported
Counties: Not reported
SERC: Not reported
Program Level: Not reported
PRIME: Not reported
SIC Code: 5984
SIC Code 2: Not reported
NAICS Code: 454312
Last Modified Date: 02/24/2014
First Submit Date: 02/24/2014
Data Submitted By: michael mcguire DM / Todd Wardingley ASA
Company Name: AmeriGas Propane
Comments: Not reported

Map ID
Direction
Distance
Elevation

MAP FINDINGS

Site

Database(s)

EDR ID Number
EPA ID Number

HERITAGE OPERATING L P - BACHMAN ROAD (Continued)

S108034855

Contact:

Contact ID: Not reported
Year: 2013
Facility Id: 4488371
Contact Type: Owner / Operator
Contact Name: michael mcguire
Contact Title: Not reported
Contact Phone: 407-855-1411
Contact 24Hr Phone: Not reported
Contact Telephone 2: 904-673-5285
Contact Telephone 3: Not reported
Contact Telephone 4: Not reported
Contact Telephone 5: Not reported
Contact Telephone 6: Not reported
Contact Email: michael.mcguire@AMERIGAS.COM

Name: HERITAGE OPERATING L P - BACHMAN ROAD
Address: 9307 BACHMAN ROAD
City,State,Zip: ORLANDO, FL 32824

Year: 2012
Facility Id: 4042533
Active Date: Not reported
Inactive Date: Not reported
Sale Pending: Not reported
Original Date: Not reported
PLOT Source: Not reported
Latitude: 28.43232
Longitude: -81.392191
LEPC District: Not reported
Counties: Not reported
SERC: Not reported
Program Level: Not reported
PRIME: Not reported
SIC Code: 5984
SIC Code 2: Not reported
NAICS Code: 454312
Last Modified Date: 03/01/2013
First Submit Date: 03/01/2013
Data Submitted By: Gary Smith, District Manager
Company Name: HERITAGE OPERATING LP
Comments: Not reported

Contact:

Contact ID: Not reported
Year: 2012
Facility Id: 4042533
Contact Type: Tier II Secondary Contact
Contact Name: Joe Rodriguez
Contact Title: Not reported
Contact Phone: 407-619-6406
Contact 24Hr Phone: Not reported
Contact Telephone 2: Not reported
Contact Telephone 3: Not reported
Contact Telephone 4: Not reported

Map ID
Direction
Distance
Elevation

MAP FINDINGS

Site

Database(s)

EDR ID Number
EPA ID Number

HERITAGE OPERATING L P - BACHMAN ROAD (Continued)

S108034855

Contact Telephone 5: Not reported
Contact Telephone 6: Not reported
Contact Email: joe.rodriguez@amerigas.com

Contact ID: Not reported
Year: 2012
Facility Id: 4042533
Contact Type: Owner / Operator
Contact Name: GARY SMITH
Contact Title: Not reported
Contact Phone: 904-673-5285
Contact 24Hr Phone: Not reported
Contact Telephone 2: 407-855-1411
Contact Telephone 3: Not reported
Contact Telephone 4: Not reported
Contact Telephone 5: Not reported
Contact Telephone 6: Not reported
Contact Email: GARY.SMITH@AMERIGAS.COM

Contact ID: Not reported
Year: 2012
Facility Id: 4042533
Contact Type: Tier II Emergency 24 Hour Contact
Contact Name: GARY SMITH
Contact Title: Not reported
Contact Phone: 904-673-5285
Contact 24Hr Phone: Not reported
Contact Telephone 2: 407-855-1411
Contact Telephone 3: Not reported
Contact Telephone 4: Not reported
Contact Telephone 5: Not reported
Contact Telephone 6: Not reported
Contact Email: GARY.SMITH@AMERIGAS.COM

Name: HERITAGE OPERATING L P - BACHMAN ROAD
Address: 9307 BACHMAN ROAD
City,State,Zip: ORLANDO, FL 32824

Year: 2011
Facility Id: 3991570
Active Date: Not reported
Inactive Date: Not reported
Sale Pending: Not reported
Original Date: Not reported
PLOT Source: Not reported
Latitude: 28.43232
Longitude: -81.392191
LEPC District: Not reported
Counties: Not reported
SERC: Not reported
Program Level: Not reported
PRIME: Not reported
SIC Code: Not reported
SIC Code 2: Not reported
NAICS Code: Not reported

Map ID
Direction
Distance
Elevation

MAP FINDINGS

Site

Database(s)

EDR ID Number
EPA ID Number

HERITAGE OPERATING L P - BACHMAN ROAD (Continued)

S108034855

Last Modified Date: 11/12/2012
First Submit Date: 11/09/2012
Data Submitted By: Florida Division of Emergency Management
Company Name: HERITAGE OPERATING LP
Comments: Not reported

Contact:

Contact ID: Not reported
Year: 2011
Facility Id: 3991570
Contact Type: Tier II Secondary 24 Hour Contact
Contact Name: MARLENE DOIG
Contact Title: Not reported
Contact Phone: 406-442-9759
Contact 24Hr Phone: Not reported
Contact Telephone 2: Not reported
Contact Telephone 3: Not reported
Contact Telephone 4: Not reported
Contact Telephone 5: Not reported
Contact Telephone 6: Not reported
Contact Email: MDOIG@HERITAGEPROPANE.COM

Contact ID: Not reported
Year: 2011
Facility Id: 3991570
Contact Type: Tier II Emergency Contact
Contact Name: MARLENE DOIG
Contact Title: Not reported
Contact Phone: 406-442-9759
Contact 24Hr Phone: Not reported
Contact Telephone 2: Not reported
Contact Telephone 3: Not reported
Contact Telephone 4: Not reported
Contact Telephone 5: Not reported
Contact Telephone 6: Not reported
Contact Email: MDOIG@HERITAGEPROPANE.COM

Contact ID: Not reported
Year: 2011
Facility Id: 3991570
Contact Type: Tier II Secondary Contact
Contact Name: MARLENE DOIG
Contact Title: Not reported
Contact Phone: 406-442-9759
Contact 24Hr Phone: Not reported
Contact Telephone 2: Not reported
Contact Telephone 3: Not reported
Contact Telephone 4: Not reported
Contact Telephone 5: Not reported
Contact Telephone 6: Not reported
Contact Email: MDOIG@HERITAGEPROPANE.COM

Contact ID: Not reported
Year: 2011
Facility Id: 3991570
Contact Type: Tier II Emergency 24 Hour Contact
Contact Name: PETER DAWSON
Contact Title: Not reported

Map ID
Direction
Distance
Elevation

MAP FINDINGS

Site

Database(s)

EDR ID Number
EPA ID Number

HERITAGE OPERATING L P - BACHMAN ROAD (Continued)

S108034855

Contact Phone: 407-855-1411
Contact 24Hr Phone: Not reported
Contact Telephone 2: Not reported
Contact Telephone 3: Not reported
Contact Telephone 4: Not reported
Contact Telephone 5: Not reported
Contact Telephone 6: Not reported
Contact Email: MDOIG@HERITAGEPROPANE.COM

Name: HERITAGE OPERATING L P - BACHMAN ROAD
Address: 9307 BACHMAN ROAD
City,State,Zip: ORLANDO, FL 32824
Year: Not reported
Facility Id: Not reported
Active Date: 01/01/2005
Inactive Date: Not reported
Sale Pending: False
Original Date: Not reported
PLOT Source: geocoded using batchgeocode.com 07/06/07
Latitude: 28.432320
Longitude: -81.392191
LEPC District: 6
Counties: Volusia,Seminole,Osceola,Orange,Lake,Brevard,
SERC: 33321
Program Level: 0
PRIME: 3343
SIC Code: 5984
SIC Code 2: Not reported
NAICS Code: 454312

Other Chemical Data:

Report Year: 2007
Tier 2 Report ID: 102769
Chemical ID: 288594
CAS Number: 74986
Chemical Name: Propane
Chemical Date: 3/19/2008
Average Amount: 4
Maximum Amount: 162180
Location ID: 478511
Chemical State: Gas
Mixture: False
Mixture Percent: 100.00
Containter: A - ABOVE GROUND TANK
Pressure: 2 - GREATER THAN AMBIENT PRESSURE
Temperature: 4 - AMBIENT TEMPERATURE
Average Amount: 4
Maximum Amount: 162180
Days on Site: 365
Site Plan: False
Site Plan Document: Not reported
Private Location: False
Location: SE SECTION OF PROPERTY

Report Year: 2006

Map ID
Direction
Distance
Elevation

MAP FINDINGS

Site

Database(s)

EDR ID Number
EPA ID Number

HERITAGE OPERATING L P - BACHMAN ROAD (Continued)

S108034855

Tier 2 Report ID: 99133
Chemical ID: 269944
CAS Number: 74986
Chemical Name: Propane
Chemical Date: 7/9/2007
Average Amount: 4
Maximum Amount: 162180
Location ID: 454804
Chemical State: Gas
Mixture: False
Mixture Percent: 100.00
Container: A - ABOVE GROUND TANK
Pressure: 2 - GREATER THAN AMBIENT PRESSURE
Temperature: 4 - AMBIENT TEMPERATURE
Average Amount: 4
Maximum Amount: 162180
Days on Site: 365
Site Plan: False
Site Plan Document: Not reported
Private Location: False
Location: SE SECTION OF PROPERTY

Report Year: 2005
Tier 2 Report ID: 93876
Chemical ID: 236727
CAS Number: 74986
Chemical Name: Propane
Chemical Date: 5/1/2006
Average Amount: 4
Maximum Amount: 162180
Location ID: 411745
Chemical State: Gas
Mixture: False
Mixture Percent: 100.00
Container: A - ABOVE GROUND TANK
Pressure: 2 - GREATER THAN AMBIENT PRESSURE
Temperature: 4 - AMBIENT TEMPERATURE
Average Amount: 4
Maximum Amount: 162180
Days on Site: 365
Site Plan: False
Site Plan Document: Not reported
Private Location: False
Location: SOUTH SECTION OF PROPERTY

Company Info:

Company Name: HERITAGE OPERATING LP
Company Address: POST OFFICE BOX 6789
Company City,St,Zip: HELENA, MT 59604-
Company Phone: 4064429759
Company Fax: 8885706140
Company Email: gkrause@heritagepropane.com
FEI Number: 731495293
Company Contact Name: GEORGE KRAUSE
Company Contact Phone: 406-442-9759 EXT 155

Map ID
Direction
Distance
Elevation

MAP FINDINGS

Site

Database(s)

EDR ID Number
EPA ID Number

HERITAGE OPERATING L P - BACHMAN ROAD (Continued)

S108034855

Reduced Fees: True
Exempt Fees: False
Electronic Filing: True
Employee: Not reported
Comments: Not reported

HJ1308
SE
1/4-1/2
0.394 mi.
2081 ft.
Actual:
83 ft.
Focus Map:
7

GRANDE LAKES ST. B IMPROVEME
E OF CENTRAL FL PKWY, N OF JOH
ORLANDO, FL 32805
Site 1 of 3 in cluster HJ

FINDS 1007848368
N/A

FINDS:

Registry ID: 110020172882

Environmental Interest/Information System

US National Pollutant Discharge Elimination System (NPDES) module of the Compliance Information System (ICIS) tracks surface water permits issued under the Clean Water Act. Under NPDES, all facilities that discharge pollutants from any point source into waters of the United States are required to obtain a permit. The permit will likely contain limits on what can be discharged, impose monitoring and reporting requirements, and include other provisions to ensure that the discharge does not adversely affect water quality.

[Click this hyperlink](#) while viewing on your computer to access additional FINDS: detail in the EDR Site Report.

HJ1309
SE
1/4-1/2
0.394 mi.
2081 ft.
Actual:
83 ft.
Focus Map:
7

GRANDE LAKES ST - B IMPROVEMENTS
E OF CENTRAL FL PKWY, N OF JOHN YOUNG PK
ORLANDO, FL 32805
Site 2 of 3 in cluster HJ

FINDS 1011417285
N/A

FINDS:

Registry ID: 110035712565

Environmental Interest/Information System

Florida Environmental System Today Application (FIESTA) Data Maintenance (FDM) system maintains entity, environmental interest and affiliation data for the State of Florida.

[Click this hyperlink](#) while viewing on your computer to access additional FINDS: detail in the EDR Site Report.

MAP FINDINGS

Map ID Direction Distance Elevation		Database(s)	EDR ID Number EPA ID Number
--	--	-------------	--------------------------------

HJ1310 SE 1/4-1/2 0.394 mi. 2081 ft.	GRANDE LAKES ST. B IMPROVEME E OF CENTRAL FL PKWY, N OF JOH ORLANDO, FL 32805 Site 3 of 3 in cluster HJ	ECHO	1017453027 N/A
---	--	-------------	---------------------------------

Actual: 83 ft. Focus Map: 7	<table border="0" style="width: 100%;"> <tr> <td style="width: 15%;">ECHO:</td> <td></td> </tr> <tr> <td> Envid:</td> <td>1017453027</td> </tr> <tr> <td> Registry ID:</td> <td>110020172882</td> </tr> <tr> <td> DFR URL:</td> <td>http://echo.epa.gov/detailed-facility-report?fid=110020172882</td> </tr> </table>	ECHO:		Envid:	1017453027	Registry ID:	110020172882	DFR URL:	http://echo.epa.gov/detailed-facility-report?fid=110020172882
ECHO:									
Envid:	1017453027								
Registry ID:	110020172882								
DFR URL:	http://echo.epa.gov/detailed-facility-report?fid=110020172882								

HH1311 North 1/4-1/2 0.395 mi. 2085 ft.	JOHN HARLAND CO 2438 VISCOUNT ROW ORLANDO, FL 32809 Site 2 of 2 in cluster HH	RCRA NonGen / NLR FINDS ECHO	1000305130 FLD982075707
--	--	---	--

Actual: 99 ft. Focus Map: 1	<table border="0" style="width: 100%;"> <tr> <td style="width: 15%;">RCRA NonGen / NLR:</td> <td></td> </tr> <tr> <td> Date form received by agency:</td> <td>09/17/2010</td> </tr> <tr> <td> Facility name:</td> <td>JOHN HARLAND CO</td> </tr> <tr> <td> Facility address:</td> <td>2438 VISCOUNT ROW ORLANDO, FL 32809-6218</td> </tr> <tr> <td> EPA ID:</td> <td>FLD982075707</td> </tr> <tr> <td> Mailing address:</td> <td>VISCOUNT ROW ORLANDO, FL 32809-6218</td> </tr> <tr> <td> Contact:</td> <td>MIKE WIGGS</td> </tr> <tr> <td> Contact address:</td> <td>VISCOUNT ROW ORLANDO, FL 32809-6218</td> </tr> <tr> <td> Contact country:</td> <td>US</td> </tr> <tr> <td> Contact telephone:</td> <td>407-855-8041</td> </tr> <tr> <td> Contact email:</td> <td>Not reported</td> </tr> <tr> <td> EPA Region:</td> <td>04</td> </tr> <tr> <td> Classification:</td> <td>Non-Generator</td> </tr> <tr> <td> Description:</td> <td>Handler: Non-Generators do not presently generate hazardous waste</td> </tr> </table>	RCRA NonGen / NLR:		Date form received by agency:	09/17/2010	Facility name:	JOHN HARLAND CO	Facility address:	2438 VISCOUNT ROW ORLANDO, FL 32809-6218	EPA ID:	FLD982075707	Mailing address:	VISCOUNT ROW ORLANDO, FL 32809-6218	Contact:	MIKE WIGGS	Contact address:	VISCOUNT ROW ORLANDO, FL 32809-6218	Contact country:	US	Contact telephone:	407-855-8041	Contact email:	Not reported	EPA Region:	04	Classification:	Non-Generator	Description:	Handler: Non-Generators do not presently generate hazardous waste
RCRA NonGen / NLR:																													
Date form received by agency:	09/17/2010																												
Facility name:	JOHN HARLAND CO																												
Facility address:	2438 VISCOUNT ROW ORLANDO, FL 32809-6218																												
EPA ID:	FLD982075707																												
Mailing address:	VISCOUNT ROW ORLANDO, FL 32809-6218																												
Contact:	MIKE WIGGS																												
Contact address:	VISCOUNT ROW ORLANDO, FL 32809-6218																												
Contact country:	US																												
Contact telephone:	407-855-8041																												
Contact email:	Not reported																												
EPA Region:	04																												
Classification:	Non-Generator																												
Description:	Handler: Non-Generators do not presently generate hazardous waste																												

Owner/Operator Summary:

Owner/operator name:	MIKE WIGGS
Owner/operator address:	2438 VISCOUNT ROW ORLANDO, FL 32809
Owner/operator country:	US
Owner/operator telephone:	Not reported
Owner/operator email:	Not reported
Owner/operator fax:	Not reported
Owner/operator extension:	Not reported
Legal status:	Private
Owner/Operator Type:	Owner
Owner/Op start date:	10/18/1996
Owner/Op end date:	Not reported

Handler Activities Summary:

U.S. importer of hazardous waste:	No
Mixed waste (haz. and radioactive):	No
Recycler of hazardous waste:	No
Transporter of hazardous waste:	No
Treater, storer or disposer of HW:	No
Underground injection activity:	No
On-site burner exemption:	No
Furnace exemption:	No
Used oil fuel burner:	No

Map ID
Direction
Distance
Elevation

MAP FINDINGS

Site

Database(s)

EDR ID Number
EPA ID Number

JOHN HARLAND CO (Continued)

1000305130

Used oil processor: No
User oil refiner: No
Used oil fuel marketer to burner: No
Used oil Specification marketer: No
Used oil transfer facility: No
Used oil transporter: No

Historical Generators:

Date form received by agency: 03/09/1989
Site name: JOHN HARLAND CO
Classification: Small Quantity Generator

Hazardous Waste Summary:

. Waste code: D001
. Waste name: IGNITABLE WASTE

. Waste code: D002
. Waste name: CORROSIVE WASTE

. Waste code: F004
. Waste name: THE FOLLOWING SPENT NONHALOGENATED SOLVENTS: CRESOLS, CRESYLIC ACID, AND NITROBENZENE; AND THE STILL BOTTOMS FROM THE RECOVERY OF THESE SOLVENTS; ALL SPENT SOLVENT MIXTURES/BLENDS CONTAINING, BEFORE USE, A TOTAL OF TEN PERCENT OR MORE (BY VOLUME) OF ONE OR MORE OF THE ABOVE NONHALOGENATED SOLVENTS OR THOSE SOLVENTS LISTED IN F001, F002, AND F005; AND STILL BOTTOMS FROM THE RECOVERY OF THESE SPENT SOLVENTS AND SPENT SOLVENT MIXTURES.

Violation Status: No violations found

FINDS:

Registry ID: 110002555501

Environmental Interest/Information System

RCRAInfo is a national information system that supports the Resource Conservation and Recovery Act (RCRA) program through the tracking of events and activities related to facilities that generate, transport, and treat, store, or dispose of hazardous waste. RCRAInfo allows RCRA program staff to track the notification, permit, compliance, and corrective action activities required under RCRA.

Florida Environmental System Today Application (FIESTA) Data Maintenance (FDM) system maintains entity, environmental interest and affiliation data for the State of Florida.

[Click this hyperlink](#) while viewing on your computer to access additional FINDS: detail in the EDR Site Report.

ECHO:

Envid: 1000305130
Registry ID: 110002555501
DFR URL: <http://echo.epa.gov/detailed-facility-report?fid=110002555501>

Map ID
 Direction
 Distance
 Elevation

MAP FINDINGS

Site

Database(s) EDR ID Number
 EPA ID Number

HI1312 **THE SYGMA NETWORK, INC.**
SW **9313 BACHMAN RD**
1/4-1/2 **ORLANDO, FL**
0.397 mi.
2096 ft. **Site 2 of 10 in cluster HI**

FL NPDES **S118238522**
N/A

Actual: WASTEWATER:
94 ft. Facility ID: FLR05H877
Focus Map: Facility Type: Multi-Sector Stormwater GP
5 Status: Active - Existing, permitted facility/site for which effluent,
 reclaimed water or wastewater residual discharge into the environment
 and/or monitoring is taking place.

 District Office: TLST
 NPDES Permitted Site: Not reported
 Environmental Interest: Not reported
 Owner Type: Unknown
 Permit Capacity: Not reported
 Party Name: Bruce H Harman, PMTE
 Company Name: The SYGMA Network, Inc.
 RP Address: 9313 Bachman Rd
 RP Address 2: Not reported
 RP City,Stat,Zip: Orlando FL 32824
 Telephone: 4078162472
 Email: BHarman@sygmanetwork.com
 Issue Date: 11/02/2015
 Effective Date: 11/02/2015
 Expiration Date: 11/01/2020
 DOC Description: Generic Permit
 Latitude Degrees: 28
 Latitude Minutes: 25
 Latitude Seconds: 53.68
 Longitude Degrees: 81
 Longitude Minutes: 23
 Longitude Seconds: 24.69
 Treatment: Not reported
 Decode For Fstatus: Active

HI1313 **BACHMAN**
SW **9313 BACHMAN**
1/4-1/2 **ORLANDO, FL 32824**
0.397 mi.
2096 ft. **Site 3 of 10 in cluster HI**

FL Financial Assurance **S107933274**
FL TIER 2 **N/A**

Actual: FL Financial Assurance 3:
94 ft. Region: 3
Focus Map: Facility ID: 9805289
5 Facility Phone: 4078162521
 Facility Status: OPEN
 Facility Type: C
 Type Description: Fuel user/Non-retail
 DEP CO: P
 Financial Responsibility: INSURANCE
 Insurance Company: ACE
 Effective Date: 02/01/2011
 Expire Date: 02/01/2012
 Owner ID: 69817
 Owner Name: THE SYGMA NETWORK INC
 Owner Address: 6375 EMPEROR DR
 Owner Address2: ATTN: STORAGE TANK REGIS
 Owner City,St,Zip: ORLANDO, FL 32809

Map ID
Direction
Distance
Elevation

MAP FINDINGS

Site

Database(s)

EDR ID Number
EPA ID Number

BACHMAN (Continued)

S107933274

Contact: BILL NUNNERY
Resp Party Phone: 4078162521

Region: 3
Facility ID: 9805289
Facility Phone: 4078162521
Facility Status: OPEN
Facility Type: C
Type Description: Fuel user/Non-retail
DEP CO: P
Financial Responsibility: INSURANCE
Insurance Company: LEXINGTON NATIONAL
Effective Date: 02/01/2009
Expire Date: 02/01/2010
Owner ID: 69817
Owner Name: THE SYGMA NETWORK INC
Owner Address: 6375 EMPEROR DR
Owner Address2: ATTN: STORAGE TANK REGIS
Owner City,St,Zip: ORLANDO, FL 32809
Contact: BILL NUNNERY
Resp Party Phone: 4078162521

Region: 3
Facility ID: 9805289
Facility Phone: 4078162521
Facility Status: OPEN
Facility Type: C
Type Description: Fuel user/Non-retail
DEP CO: P
Financial Responsibility: INSURANCE
Insurance Company: ZURICH-AMERICAN
Effective Date: 11/25/2009
Expire Date: 11/25/2010
Owner ID: 69817
Owner Name: THE SYGMA NETWORK INC
Owner Address: 6375 EMPEROR DR
Owner Address2: ATTN: STORAGE TANK REGIS
Owner City,St,Zip: ORLANDO, FL 32809
Contact: BILL NUNNERY
Resp Party Phone: 4078162521

Region: 3
Facility ID: 9805289
Facility Phone: 4078162521
Facility Status: OPEN
Facility Type: C
Type Description: Fuel user/Non-retail
DEP CO: P
Financial Responsibility: INSURANCE
Insurance Company: ZURICH-AMERICAN
Effective Date: 11/25/2010
Expire Date: 11/25/2011
Owner ID: 69817
Owner Name: THE SYGMA NETWORK INC
Owner Address: 6375 EMPEROR DR
Owner Address2: ATTN: STORAGE TANK REGIS
Owner City,St,Zip: ORLANDO, FL 32809

Map ID
Direction
Distance
Elevation

MAP FINDINGS

Site

Database(s)

EDR ID Number
EPA ID Number

BACHMAN (Continued)

S107933274

Contact: BILL NUNNERY
Resp Party Phone: 4078162521

Region: 3
Facility ID: 9805289
Facility Phone: 4078162521
Facility Status: OPEN
Facility Type: C
Type Description: Fuel user/Non-retail
DEP CO: P
Financial Responsibility: SELF-INSURANCE - LETTER FROM CHIEF FINANCIAL OFFIC
Insurance Company: Not reported
Effective Date: 06/28/2015
Expire Date: 09/30/2016
Owner ID: 69817
Owner Name: THE SYGMA NETWORK INC
Owner Address: 6375 EMPEROR DR
Owner Address2: ATTN: STORAGE TANK REGIS
Owner City,St,Zip: ORLANDO, FL 32809
Contact: BILL NUNNERY
Resp Party Phone: 4078162521

Region: 3
Facility ID: 9805289
Facility Phone: 4078162521
Facility Status: OPEN
Facility Type: C
Type Description: Fuel user/Non-retail
DEP CO: P
Financial Responsibility: SELF-INSURANCE - LETTER FROM CHIEF FINANCIAL OFFIC
Insurance Company: Not reported
Effective Date: 06/30/2013
Expire Date: 06/28/2014
Owner ID: 69817
Owner Name: THE SYGMA NETWORK INC
Owner Address: 6375 EMPEROR DR
Owner Address2: ATTN: STORAGE TANK REGIS
Owner City,St,Zip: ORLANDO, FL 32809
Contact: BILL NUNNERY
Resp Party Phone: 4078162521

Region: 3
Facility ID: 9805289
Facility Phone: 4078162521
Facility Status: OPEN
Facility Type: C
Type Description: Fuel user/Non-retail
DEP CO: P
Financial Responsibility: SELF-INSURANCE - LETTER FROM CHIEF FINANCIAL OFFIC
Insurance Company: Not reported
Effective Date: 06/30/2013
Expire Date: Not reported
Owner ID: 69817
Owner Name: THE SYGMA NETWORK INC
Owner Address: 6375 EMPEROR DR
Owner Address2: ATTN: STORAGE TANK REGIS
Owner City,St,Zip: ORLANDO, FL 32809

Map ID
Direction
Distance
Elevation

MAP FINDINGS

Site

Database(s)

EDR ID Number
EPA ID Number

BACHMAN (Continued)

S107933274

Contact: BILL NUNNERY
Resp Party Phone: 4078162521

Region: 3
Facility ID: 9805289
Facility Phone: 4078162521
Facility Status: OPEN
Facility Type: C
Type Description: Fuel user/Non-retail
DEP CO: P
Financial Responsibility: SELF-INSURANCE - LETTER FROM CHIEF FINANCIAL OFFIC
Insurance Company: Not reported
Effective Date: 07/03/2016
Expire Date: 09/30/2017
Owner ID: 69817
Owner Name: THE SYGMA NETWORK INC
Owner Address: 6375 EMPEROR DR
Owner Address2: ATTN: STORAGE TANK REGIS
Owner City,St,Zip: ORLANDO, FL 32809
Contact: BILL NUNNERY
Resp Party Phone: 4078162521

Region: 3
Facility ID: 9805289
Facility Phone: 4078162521
Facility Status: OPEN
Facility Type: C
Type Description: Fuel user/Non-retail
DEP CO: P
Financial Responsibility: SURETY BOND
Insurance Company: Not reported
Effective Date: 07/02/2017
Expire Date: 10/30/2018
Owner ID: 69817
Owner Name: THE SYGMA NETWORK INC
Owner Address: 6375 EMPEROR DR
Owner Address2: ATTN: STORAGE TANK REGIS
Owner City,St,Zip: ORLANDO, FL 32809
Contact: BILL NUNNERY
Resp Party Phone: 4078162521

Region: 3
Facility ID: 9805289
Facility Phone: 4078162521
Facility Status: OPEN
Facility Type: C
Type Description: Fuel user/Non-retail
DEP CO: P
Financial Responsibility: SURETY BOND
Insurance Company: Not reported
Effective Date: 11/06/2017
Expire Date: 11/06/2018
Owner ID: 69817
Owner Name: THE SYGMA NETWORK INC
Owner Address: 6375 EMPEROR DR
Owner Address2: ATTN: STORAGE TANK REGIS
Owner City,St,Zip: ORLANDO, FL 32809

Map ID
Direction
Distance
Elevation

MAP FINDINGS

Site

Database(s)

EDR ID Number
EPA ID Number

BACHMAN (Continued)

S107933274

Contact: BILL NUNNERY
Resp Party Phone: 4078162521

TIER 2:
Name: BACHMAN
Address: 9313 BACHMAN
City,State,Zip: ORLANDO, FL 32824

Year: 2018
Facility Id: 6410434
Active Date: Not reported
Inactive Date: Not reported
Sale Pending: Not reported
Original Date: Not reported
PLOT Source: Not reported
Latitude: Not reported
Longitude: Not reported
LEPC District: Not reported
Counties: Not reported
SERC: Not reported
Program Level: Not reported
PRIME: Not reported
SIC Code: Not reported
SIC Code 2: Not reported
NAICS Code: 484121
Last Modified Date: 02/28/2019
First Submit Date: 02/28/2019
Data Submitted By: Jade Gartz Safety Manager
Company Name: SYGMA FL
Comments: Not reported

Contact:
Contact ID: Not reported
Year: 2018
Facility Id: 6410434
Contact Type: Owner / Operator
Contact Name: Sygma Network - Bachman
Contact Title: Not reported
Contact Phone: Not reported
Contact 24Hr Phone: Not reported
Contact Telephone 2: 407-816-2559
Contact Telephone 3: Not reported
Contact Telephone 4: Not reported
Contact Telephone 5: Not reported
Contact Telephone 6: Not reported
Contact Email: dinwood@sygmanetwork.com

Name: BACHMAN
Address: 9313 BACHMAN
City,State,Zip: ORLANDO, FL 32824

Year: 2017
Facility Id: 6100692
Active Date: Not reported
Inactive Date: Not reported

Map ID
Direction
Distance
Elevation

MAP FINDINGS

Site

Database(s)

EDR ID Number
EPA ID Number

BACHMAN (Continued)

S107933274

Sale Pending: Not reported
Original Date: Not reported
PLOT Source: Not reported
Latitude: Not reported
Longitude: Not reported
LEPC District: Not reported
Counties: Not reported
SERC: Not reported
Program Level: Not reported
PRIME: Not reported
SIC Code: Not reported
SIC Code 2: Not reported
NAICS Code: 484121
Last Modified Date: 02/26/2018
First Submit Date: 02/26/2018
Data Submitted By: Jade Gartz Safety Manager
Company Name: SYGMA FL
Comments: Not reported

Contact:
Contact ID: Not reported
Year: 2017
Facility Id: 6100692
Contact Type: Emergency Contact
Contact Name: Jade Gartz
Contact Title: Not reported
Contact Phone: 4072719010
Contact 24Hr Phone: Not reported
Contact Telephone 2: 407-816-9010
Contact Telephone 3: Not reported
Contact Telephone 4: 407-816-2559
Contact Telephone 5: Not reported
Contact Telephone 6: 407-271-9010
Contact Email: Jgartz@sygmanetwork.com

Name: BACHMAN
Address: 9313 BACHMAN
City,State,Zip: ORLANDO, FL 32824

Year: 2016
Facility Id: 5859637
Active Date: Not reported
Inactive Date: Not reported
Sale Pending: Not reported
Original Date: Not reported
PLOT Source: Not reported
Latitude: Not reported
Longitude: Not reported
LEPC District: Not reported
Counties: Not reported
SERC: Not reported
Program Level: Not reported
PRIME: Not reported
SIC Code: Not reported
SIC Code 2: Not reported
NAICS Code: 484121

Map ID
Direction
Distance
Elevation

MAP FINDINGS

Site

Database(s)

EDR ID Number
EPA ID Number

BACHMAN (Continued)

S107933274

Last Modified Date: 02/27/2017
First Submit Date: 02/27/2017
Data Submitted By: Jade Gartz Safety Manager
Company Name: SYGMA FL
Comments: Not reported

Contact:

Contact ID: Not reported
Year: 2016
Facility Id: 5859637
Contact Type: Emergency Contact
Contact Name: Jade Gartz
Contact Title: Not reported
Contact Phone: 4072719010
Contact 24Hr Phone: Not reported
Contact Telephone 2: 407-816-2559
Contact Telephone 3: Not reported
Contact Telephone 4: 407-271-9010
Contact Telephone 5: Not reported
Contact Telephone 6: 407-816-2559
Contact Email: Jgartz@sygmanetwork.com

Name: BACHMAN
Address: 9313 BACHMAN
City,State,Zip: ORLANDO, FL 32824

Year: 2015
Facility Id: 5399920
Active Date: Not reported
Inactive Date: Not reported
Sale Pending: Not reported
Original Date: Not reported
PLOT Source: Not reported
Latitude: 28.4309609158982
Longitude: -81.39056181907654
LEPC District: Not reported
Counties: Not reported
SERC: Not reported
Program Level: Not reported
PRIME: Not reported
SIC Code: Not reported
SIC Code 2: Not reported
NAICS Code: 484121
Last Modified Date: 02/16/2016
First Submit Date: 02/16/2016
Data Submitted By: Jade Gartz Safety Manager
Company Name: SYGMA FL
Comments: Not reported

Contact:

Contact ID: Not reported
Year: 2015
Facility Id: 5399920
Contact Type: Emergency Contact
Contact Name: Jade Gartz
Contact Title: Not reported

Map ID
Direction
Distance
Elevation

MAP FINDINGS

Site

Database(s)

EDR ID Number
EPA ID Number

BACHMAN (Continued)

S107933274

Contact Phone: 4072719010
Contact 24Hr Phone: Not reported
Contact Telephone 2: 407-816-9010
Contact Telephone 3: Not reported
Contact Telephone 4: 407-816-2559
Contact Telephone 5: Not reported
Contact Telephone 6: 407-271-9010
Contact Email: Jgartz@sygmanetwork.com

Name: BACHMAN
Address: 9313 BACHMAN
City,State,Zip: ORLANDO, FL 32824

Year: 2014
Facility Id: 4992930
Active Date: Not reported
Inactive Date: Not reported
Sale Pending: Not reported
Original Date: Not reported
PLOT Source: Not reported
Latitude: 28.4309609158982
Longitude: -81.39056181907654
LEPC District: Not reported
Counties: Not reported
SERC: Not reported
Program Level: Not reported
PRIME: Not reported
SIC Code: Not reported
SIC Code 2: Not reported
NAICS Code: transportation
Last Modified Date: 05/04/2015
First Submit Date: 01/27/2015
Data Submitted By: David N.Inwood Safety Manager
Company Name: SYGMA FL
Comments: Not reported

Contact:
Contact ID: Not reported
Year: 2014
Facility Id: 4992930
Contact Type: Emergency Contact
Contact Name: Chuck Donelson
Contact Title: Not reported
Contact Phone: 321-217-4620
Contact 24Hr Phone: Not reported
Contact Telephone 2: 407-816-2470
Contact Telephone 3: Not reported
Contact Telephone 4: Not reported
Contact Telephone 5: Not reported
Contact Telephone 6: Not reported
Contact Email: Cdonelson@sygmanetwork.com

Name: BACHMAN
Address: 9313 BACHMAN

Map ID
Direction
Distance
Elevation

MAP FINDINGS

Site

Database(s)
EDR ID Number
EPA ID Number

BACHMAN (Continued)

S107933274

City,State,Zip: ORLANDO, FL 32824

Year: 2014
Facility Id: 4992929
Active Date: Not reported
Inactive Date: Not reported
Sale Pending: Not reported
Original Date: Not reported
PLOT Source: Not reported
Latitude: 28.4656
Longitude: -81.412100
LEPC District: Not reported
Counties: Not reported
SERC: Not reported
Program Level: Not reported
PRIME: Not reported
SIC Code: Not reported
SIC Code 2: Not reported
NAICS Code: diesel
Last Modified Date: 05/04/2015
First Submit Date: 01/27/2015
Data Submitted By: David N. Inwood Safety Manager
Company Name: SYGMA FL
Comments: Not reported

Contact:
Contact ID: Not reported
Year: 2014
Facility Id: 4992929
Contact Type: Emergency Contact
Contact Name: David Inwood
Contact Title: Not reported
Contact Phone: 407-271-9010
Contact 24Hr Phone: Not reported
Contact Telephone 2: 407-816-2559
Contact Telephone 3: Not reported
Contact Telephone 4: Not reported
Contact Telephone 5: Not reported
Contact Telephone 6: Not reported
Contact Email: dinwood@sygmanetwork.com

HI1314 M V TRANSPORTATION
SW 9313 BACHMAN ROAD
1/4-1/2 ORLANDO, FL 32824
0.397 mi.
2096 ft. Site 4 of 10 in cluster HI

FL TIER 2 S107720645
N/A

Actual: 94 ft.
Focus Map: 5

TIER 2:
Name: M V TRANSPORTATION
Address: 9313 BACHMAN ROAD
City,State,Zip: ORLANDO, FL 32824

Year: 2010
Facility Id: Not reported
Active Date: Not reported

Map ID
Direction
Distance
Elevation

MAP FINDINGS

Site

Database(s)

EDR ID Number
EPA ID Number

M V TRANSPORTATION (Continued)

S107720645

Inactive Date: Not reported
Sale Pending: Not reported
Original Date: Not reported
PLOT Source: Not reported
Latitude: 28.432215
Longitude: -81.39
LEPC District: Not reported
Counties: Not reported
SERC: Not reported
Program Level: Not reported
PRIME: Not reported
SIC Code: Not reported
SIC Code 2: Not reported
NAICS Code: Not reported
Last Modified Date: Not reported
First Submit Date: Not reported
Data Submitted By: Not reported
Company Name: Not reported
Comments: Not reported

Chemical Code: 8006619
Chemical Name: GASOLINE
Chemical State: LIQUID
Location Name: Entire Facility
Container Code: A
Pressure Code: 1
Temperature Code: 4
Average Quantity: 4
Maximum Quantity: 15000
Days On Site: 365

Name: M V TRANSPORTATION
Address: 9313 BACHMAN ROAD
City,State,Zip: ORLANDO, FL 32824
Year: Not reported
Facility Id: Not reported
Active Date: Not reported
Inactive Date: Not reported
Sale Pending: False
Original Date: Not reported
PLOT Source: geocoded using batchgeocode.com 07/06/07
Latitude: 28.432215
Longitude: -81.392190
LEPC District: 6
Counties: Volusia, Seminole, Osceola, Orange, Lake, Brevard,
SERC: 32612
Program Level: 0
PRIME: 25502
SIC Code: 4119
SIC Code 2: Not reported
NAICS Code: 48541

Other Chemical Data:

Report Year: 2008
Tier 2 Report ID: 108491
Chemical ID: 323028
CAS Number: 8006619
Chemical Name: GASOLINE

Map ID
Direction
Distance
Elevation

MAP FINDINGS

Site

Database(s)

EDR ID Number
EPA ID Number

M V TRANSPORTATION (Continued)

S107720645

Chemical Date: 8/18/2009
Average Amount: 4
Maximum Amount: 12000
Location ID: 525900
Chemical State: Liquid
Mixture: True
Mixture Percent: .00
Containter: A - ABOVE GROUND TANK
Pressure: 1 - AMBIENT PRESSURE
Temperature: 4 - AMBIENT TEMPERATURE
Average Amount: 4
Maximum Amount: 12000
Days on Site: 365
Site Plan: False
Site Plan Document: Not reported
Private Location: False
Location: NEAR BACK OF LOT

Report Year: 2007
Tier 2 Report ID: 101787
Chemical ID: 281490
CAS Number: 8006619
Chemical Name: GASOLINE
Chemical Date: 2/12/2008
Average Amount: 3
Maximum Amount: 12000
Location ID: 469025
Chemical State: Liquid
Mixture: True
Mixture Percent: .00
Containter: A - ABOVE GROUND TANK
Pressure: 1 - AMBIENT PRESSURE
Temperature: 4 - AMBIENT TEMPERATURE
Average Amount: 3
Maximum Amount: 12000
Days on Site: 365
Site Plan: False
Site Plan Document: Not reported
Private Location: False
Location: NEAR BACK OF LOT

Report Year: 2006
Tier 2 Report ID: 100061
Chemical ID: 274178
CAS Number: 8006619
Chemical Name: GASOLINE
Chemical Date: 9/10/2007
Average Amount: 2
Maximum Amount: 12000
Location ID: 460154
Chemical State: Liquid
Mixture: True
Mixture Percent: .00
Containter: A - ABOVE GROUND TANK
Pressure: 1 - AMBIENT PRESSURE

Map ID
Direction
Distance
Elevation

MAP FINDINGS

Site

Database(s)

EDR ID Number
EPA ID Number

M V TRANSPORTATION (Continued)

S107720645

Temperature: 4 - AMBIENT TEMPERATURE
Average Amount: 2
Maximum Amount: 12000
Days on Site: 365
Site Plan: False
Site Plan Document: Not reported
Private Location: False
Location: NEAR BACK OF LOT

Report Year: 2005
Tier 2 Report ID: 100060
Chemical ID: 274177
CAS Number: 68476346
Chemical Name: DIESEL FUEL OIL (HIGH SULFUR)
Chemical Date: 9/10/2007
Average Amount: 2
Maximum Amount: 3000
Location ID: 460153
Chemical State: LIQUID
Mixture: True
Mixture Percent: .00
Containter: A - ABOVE GROUND TANK
Pressure: 1 - AMBIENT PRESSURE
Temperature: 4 - AMBIENT TEMPERATURE
Average Amount: 2
Maximum Amount: 3000
Days on Site: 365
Site Plan: False
Site Plan Document: Not reported
Private Location: False
Location: NEAR BACK OF LOT

Report Year: 2005
Tier 2 Report ID: 100060
Chemical ID: 274176
CAS Number: 8006619
Chemical Name: GASOLINE
Chemical Date: 9/10/2007
Average Amount: 2
Maximum Amount: 12000
Location ID: 460152
Chemical State: Liquid
Mixture: True
Mixture Percent: .00
Containter: A - ABOVE GROUND TANK
Pressure: 1 - AMBIENT PRESSURE
Temperature: 4 - AMBIENT TEMPERATURE
Average Amount: 2
Maximum Amount: 12000
Days on Site: 365
Site Plan: False
Site Plan Document: Not reported
Private Location: False
Location: NEAR BAACK OF LOT

Map ID
Direction
Distance
Elevation

MAP FINDINGS

Site

Database(s)

EDR ID Number
EPA ID Number

M V TRANSPORTATION (Continued)

S107720645

Report Year: 2004
Tier 2 Report ID: 100059
Chemical ID: 274175
CAS Number: 68476346
Chemical Name: DIESEL FUEL OIL (HIGH SULFUR)
Chemical Date: 9/10/2007
Average Amount: 2
Maximum Amount: 3000
Location ID: 460151
Chemical State: LIQUID
Mixture: True
Mixture Percent: .00
Container: A - ABOVE GROUND TANK
Pressure: 1 - AMBIENT PRESSURE
Temperature: 4 - AMBIENT TEMPERATURE
Average Amount: 2
Maximum Amount: 3000
Days on Site: 365
Site Plan: False
Site Plan Document: Not reported
Private Location: False
Location: NEAR BACK OF LOT

Report Year: 2004
Tier 2 Report ID: 100059
Chemical ID: 274174
CAS Number: 8006619
Chemical Name: GASOLINE
Chemical Date: 9/10/2007
Average Amount: 2
Maximum Amount: 12000
Location ID: 460150
Chemical State: Liquid
Mixture: True
Mixture Percent: .00
Container: A - ABOVE GROUND TANK
Pressure: 1 - AMBIENT PRESSURE
Temperature: 4 - AMBIENT TEMPERATURE
Average Amount: 2
Maximum Amount: 12000
Days on Site: 365
Site Plan: False
Site Plan Document: Not reported
Private Location: False
Location: NEAR BACK OF LOT

Report Year: 2003
Tier 2 Report ID: 100058
Chemical ID: 274173
CAS Number: 68476346
Chemical Name: DIESEL FUEL OIL (HIGH SULFUR)
Chemical Date: 9/10/2007
Average Amount: 2
Maximum Amount: 3000
Location ID: 460149

Map ID
Direction
Distance
Elevation

MAP FINDINGS

Site

Database(s)

EDR ID Number
EPA ID Number

M V TRANSPORTATION (Continued)

S107720645

Chemical State: LIQUID
Mixture: True
Mixture Percent: .00
Containter: A - ABOVE GROUND TANK
Pressure: 1 - AMBIENT PRESSURE
Temperature: 4 - AMBIENT TEMPERATURE
Average Amount: 2
Maximum Amount: 3000
Days on Site: 365
Site Plan: False
Site Plan Document: Not reported
Private Location: False
Location: NEAR BACK OF LOT

Report Year: 2003
Tier 2 Report ID: 100058
Chemical ID: 274172
CAS Number: 8006619
Chemical Name: GASOLINE
Chemical Date: 9/10/2007
Average Amount: 2
Maximum Amount: 12000
Location ID: 460148
Chemical State: Liquid
Mixture: True
Mixture Percent: .00
Containter: A - ABOVE GROUND TANK
Pressure: 1 - AMBIENT PRESSURE
Temperature: 4 - AMBIENT TEMPERATURE
Average Amount: 2
Maximum Amount: 12000
Days on Site: 365
Site Plan: False
Site Plan Document: Not reported
Private Location: False
Location: NEAR BACK OF LOT

Report Year: 2002
Tier 2 Report ID: 100057
Chemical ID: 274171
CAS Number: 68476346
Chemical Name: DIESEL FUEL OIL (HIGH SULFUR)
Chemical Date: 9/10/2007
Average Amount: 2
Maximum Amount: 3000
Location ID: 460147
Chemical State: LIQUID
Mixture: True
Mixture Percent: .00
Containter: A - ABOVE GROUND TANK
Pressure: 1 - AMBIENT PRESSURE
Temperature: 4 - AMBIENT TEMPERATURE
Average Amount: 2
Maximum Amount: 3000
Days on Site: 365

Map ID
Direction
Distance
Elevation

MAP FINDINGS

Site

Database(s)

EDR ID Number
EPA ID Number

M V TRANSPORTATION (Continued)

S107720645

Site Plan: False
Site Plan Document: Not reported
Private Location: False
Location: NEAR BACK OF LOT

Report Year: 2002
Tier 2 Report ID: 100057
Chemical ID: 274170
CAS Number: 8006619
Chemical Name: GASOLINE
Chemical Date: 9/10/2007
Average Amount: 2
Maximum Amount: 12000
Location ID: 460146
Chemical State: Liquid
Mixture: True
Mixture Percent: .00
Containter: A - ABOVE GROUND TANK
Pressure: 1 - AMBIENT PRESSURE
Temperature: 4 - AMBIENT TEMPERATURE
Average Amount: 2
Maximum Amount: 12000
Days on Site: 365
Site Plan: False
Site Plan Document: Not reported
Private Location: False
Location: NEAR BACK OF LOT

Company Info:
Company Name: M V TRANSPORTATION INC
Company Address: 9313 BACHMAN ROAD
Company City,St,Zip: ORLANDO, FL 32824
Company Phone: 407-851-8201
Company Fax: 407-851-8203
Company Email: Not reported
FEI Number: 113706363
Comany Contact Name: RUSSELL A. BRASHEAR
Cmpny Contact Phone: 407-851-8201 X 140
Reduced Fees: True
Exempt Fees: False
Electronic Filing: False
Employee: 0
Comments: Not reported

Map ID
Direction
Distance
Elevation

MAP FINDINGS

Site

Database(s)

EDR ID Number
EPA ID Number

HI1315 THE SYGMA NETWORK, INC.
SW 9313 BACHMAN RD
1/4-1/2 ORLANDO, FL 32824
0.397 mi.
2096 ft. Site 5 of 10 in cluster HI

FINDS 1018361725
ECHO N/A

Actual: FINDS:
94 ft.

Focus Map: Registry ID: 110067186360
5

Environmental Interest/Information System

US National Pollutant Discharge Elimination System (NPDES) module of the Compliance Information System (ICIS) tracks surface water permits issued under the Clean Water Act. Under NPDES, all facilities that discharge pollutants from any point source into waters of the United States are required to obtain a permit. The permit will likely contain limits on what can be discharged, impose monitoring and reporting requirements, and include other provisions to ensure that the discharge does not adversely affect water quality.

[Click this hyperlink](#) while viewing on your computer to access additional FINDS: detail in the EDR Site Report.

ECHO:

Envid: 1018361725
Registry ID: 110067186360
DFR URL: <http://echo.epa.gov/detailed-facility-report?fid=110067186360>

HI1316 SYGMA NETWORK FUELING FAC
SW 9313 BACHMAN RD
1/4-1/2 ORLANDO, FL 32824
0.397 mi.
2096 ft. Site 6 of 10 in cluster HI

FL AST A100211972
N/A

Actual:
94 ft.

Focus Map:
5

AST:
Name: SYGMA NETWORK FUELING FAC
Address: 9313 BACHMAN RD
Facility ID: 9805289
Facility Status: OPEN
Type Description: Fuel user/Non-retail
Facility Phone: 4078162521
DEP Contractor Own: P
Region: STATE
Positioning Method: Not reported
Lat/Long (dms): Not reported

Owner:

Owner Id: 69817
Owner Name: THE SYGMA NETWORK INC
Owner Address: 6375 EMPEROR DR
Owner Address 2: ATTN: STORAGE TANK REGIS
Owner City,St,Zip: ORLANDO, FL 32809
Owner Contact: BILL NUNNERY
Owner Phone: 4078162521

Tank Id: 2
Status: In service
Status Date: 3/1/2014

Map ID
Direction
Distance
Elevation

MAP FINDINGS

Site

Database(s)

EDR ID Number
EPA ID Number

SYGMA NETWORK FUELING FAC (Continued)

A100211972

Install Date: 3/1/2014
Substance: Vehicular diesel
Content Description: Vehicular Diesel
Gallons: 20000
Tank Location: ABOVEGROUND

Construction:

Tank Id: 2
Construction Category: Primary Construction
Construction Description: Steel

Tank Id: 2
Construction Category: Overfill/Spill
Construction Description: Flow shut-Off

Tank Id: 2
Construction Category: Primary Construction
Construction Description: Unknown

Tank Id: 2
Construction Category: Overfill/Spill
Construction Description: Spill containment bucket

Tank Id: 2
Construction Category: Overfill/Spill
Construction Description: Level gauges/alarms

Tank Id: 2
Construction Category: Secondary Containment
Construction Description: Double wall

Monitoring:

Tank ID: 2
Monitoring Description: Monitor dbl wall tank space

Tank ID: 2
Monitoring Description: Automatic tank gauging - USTs

Tank ID: 2
Monitoring Description: Monitor tank bottom space

Piping:

Tank ID: 2
Piping Category: Miscellaneous Attributes
Piping Description: Abv, no soil contact

Tank ID: 2
Piping Category: Miscellaneous Attributes
Piping Description: Pressurized piping system

Tank ID: 2
Piping Category: Primary Construction
Piping Description: Steel/galvanized metal

Tank ID: 2
Piping Category: Miscellaneous Attributes

Map ID
Direction
Distance
Elevation

MAP FINDINGS

Site

Database(s)

EDR ID Number
EPA ID Number

SYGMA NETWORK FUELING FAC (Continued)

A100211972

Piping Description: Dispenser liners

Tank Id: 1
Status: Removed
Status Date: 10/1/2011
Install Date: 10/1/2002
Substance: Vehicular diesel
Content Description: Vehicular Diesel
Gallons: 15000
Tank Location: ABOVEGROUND

Click here for Florida Oculus:

1317
SW
1/4-1/2
0.398 mi.
2100 ft.

TAFT-VINELAND RD EXTENSION
ORLANDO, FL 32801

FINDS 1010492933
N/A

Actual:
79 ft.

FINDS:

Focus Map:
7

Registry ID: 110035652594

Environmental Interest/Information System

Florida Environmental System Today Application (FIESTA) Data Maintenance (FDM) system maintains entity, environmental interest and affiliation data for the State of Florida.

Click this hyperlink while viewing on your computer to access additional FINDS: detail in the EDR Site Report.

GZ1318
SSW
1/4-1/2
0.400 mi.
2111 ft.

VOLVO DEALERSHIP ORANGEWOOD PD
2000 CARONI DRIVE
ORLANDO, FL 32837

FINDS 1008385501
ECHO N/A

Site 2 of 2 in cluster GZ

Actual:
89 ft.

FINDS:

Focus Map:
8

Registry ID: 110022453922

Environmental Interest/Information System

US National Pollutant Discharge Elimination System (NPDES) module of the Compliance Information System (ICIS) tracks surface water permits issued under the Clean Water Act. Under NPDES, all facilities that discharge pollutants from any point source into waters of the United States are required to obtain a permit. The permit will likely contain limits on what can be discharged, impose monitoring and reporting requirements, and include other provisions to ensure that the discharge does not adversely affect water quality.

Florida Environmental System Today Application (FIESTA) Data Maintenance (FDM) system maintains entity, environmental interest and affiliation data for the State of Florida.

Map ID
Direction
Distance
Elevation

MAP FINDINGS

Site

Database(s)

EDR ID Number
EPA ID Number

VOLVO DEALERSHIP ORANGEWOOD PD (Continued)

1008385501

[Click this hyperlink](#) while viewing on your computer to access additional FINDS: detail in the EDR Site Report.

ECHO:

Envid: 1008385501
Registry ID: 110022453922
DFR URL: <http://echo.epa.gov/detailed-facility-report?fid=110022453922>

1319
SSE
1/4-1/2
0.402 mi.
2121 ft.

**MID-FLORIDA PLASTICS INC.
780 CENTRAL FLORIDA PARKWAY
ORLANDO, FL 32824**

**FINDS 1024373460
N/A**

Actual:
89 ft.

FINDS:

Focus Map:
9

Registry ID: 110070276253
Environmental Interest/Information System
OSHA ESTABLISHMENT

[Click this hyperlink](#) while viewing on your computer to access additional FINDS: detail in the EDR Site Report.

HI1320
SW
1/4-1/2
0.404 mi.
2134 ft.

**TAFT HOLDINGS - MWI PUMPS
9331 BACHMAN RD
ORLANDO, FL 32824**

**FL TANKS S118560205
N/A**

Site 7 of 10 in cluster HI

Actual:
94 ft.

TANKS:

Focus Map:
5

Name: TAFT HOLDINGS - MWI PUMPS
Address: 9331 BACHMAN RD
City,State,Zip: ORLANDO, FL 32824
Facility ID: 9814892
Facility Phone: Not reported
Facility Status: CLOSED
Facility Type: X
Type Description: Contamination Site
Dep Co: P
Lat/Lon Deg Min Sec: Not reported

HK1321
South
1/4-1/2
0.405 mi.
2141 ft.

**AAA COOPER TRANSPORTATION
1329 CENTRAL FLORIDA PKY
ORLANDO, FL 32821**

**FL LUST U001363724
FL UST N/A
FL Financial Assurance**

Site 1 of 4 in cluster HK

Actual:
89 ft.

LUST:

Focus Map:
8

Region: STATE
Facility Id: 8512607
Facility Status: CLOSED

Map ID
Direction
Distance
Elevation

MAP FINDINGS

Site

Database(s)

EDR ID Number
EPA ID Number

AAA COOPER TRANSPORTATION (Continued)

U001363724

Facility Type: C - Fuel user/Non-retail
Facility Phone: (305)851-7900
Facility Cleanup Rank: 12937
District: Central District
Lat/Long (dms): 28 24 26.89 / 81 23 34.8
Section: 10
Township: 24S
Range: 29E
Feature: Not reported
Method: UNVR
Datum: 0
Score: 10
Score Effective Date: 2006-12-13 00:00:00
Score When Ranked: 6
Operator: AAA COOPER TRANSPORTATION
Name Update: Not reported
Address Update: Not reported

Petroleum Cleanup PCT Facility Score:

Facility Cleanup Status: CMPL - COMPLETED
Contact: JOYA WALLACE
Contact Company: AAA COOPER TRANSPORTATION
Contact Address: PO BOX 6827
Contact City/State/Zip: DOTHAN, AL 36302
Phone: (334)793-2284
Bad Address Ind: N
State: FL
Zip: 32821, 9262
Score: 10
Score Effective Date: 2006-12-13 00:00:00
Related Party ID: 70
Primary RP Role: ACCOUNT OWNER
RP Begin Date: 1985-07-01
RP Zip: 6827
RP Extension: Not reported

Discharge Cleanup Summary:

Discharge Date: 11/29/1988
PCT Discharge Combined: Not reported
Cleanup Required: R - CLEANUP REQUIRED
Discharge Cleanup Status: NFA - NFA COMPLETE
Disch Cleanup Status Date: 8/13/2012
Cleanup Work Status: COMPLETED
Information Source: E - EDI
Other Source Description: Not reported
Eligibility Indicator: E - ELIGIBLE
Site Manager: TIANG_I
Site Mgr End Date: 8/13/2012
Tank Office: PCTM5 - PETROLEUM CLEANUP TEAM 5

Petroleum Cleanup Program Eligibility:

Facility ID: 8512607
Discharge Date: 11/29/1988
Pct Discharge Combined With: Not reported
Cleanup Required: R - CLEANUP REQUIRED
Discharge Cleanup Status: NFA - NFA COMPLETE
Disch Cleanup Status Date: 8/13/2012
Cleanup Work Status: COMPLETED

Map ID
Direction
Distance
Elevation

MAP FINDINGS

Site

Database(s)

EDR ID Number
EPA ID Number

AAA COOPER TRANSPORTATION (Continued)

U001363724

Information Source: E - EDI
Other Source Description: Not reported
Application Received Date: 12/30/1988
Cleanup Program: E - EARLY DETECTION INCENTIVE
Eligibility Status: 12/5/1990
Elig Status Date: 12/5/1990
Letter Of Intent Date: 12/30/1988
Redetermined: No
Inspection Date: 5/15/1990
Site Manager: TIANG_I
Site Mgr End Date: 8/13/2012
Tank Office: PCTM5 - PETROLEUM CLEANUP TEAM 5
Deductible Amount: Not reported
Deductible Paid To Date: 0
Co-Pay Amount: Not reported
Co-Pay Paid To Date: 0
Cap Amount: Not reported

Contaminated Media:
Discharge Date: 11/29/1988
Pct Discharge Combined With: Not reported
Cleanup Required: R - CLEANUP REQUIRED
Discharge Cleanup Status: NFA - NFA COMPLETE
Disch Cleanup Status Date: 8/13/2012
Cleanup Work Status: COMPLETED
Information Source: E - EDI
Other Source Description: Not reported
Elig Indicator: E - ELIGIBLE
Site Manager: TIANG_I
Site Mgr End Date: 8/13/2012
Tank Office: PCTM5 - PETROLEUM CLEANUP TEAM

Contaminated Drinking Wells: Not reported
Contaminated Monitoring Well: Not reported
Contaminated Soil: Not reported
Contaminated Surface Water: Not reported
Contaminated Ground Water: Not reported
Pollutant: D - Vehicular Diesel
Pollutant Other Description: Not reported
Gallons Discharged: Not reported
Discharge Date: 11/29/1988
Pct Discharge Combined With: Not reported
Cleanup Required: R - CLEANUP REQUIRED
Discharge Cleanup Status: NFA - NFA COMPLETE
Disch Cleanup Status Date: 8/13/2012
Cleanup Work Status: COMPLETED
Information Source: E - EDI
Other Source Description: Not reported
Elig Indicator: E - ELIGIBLE
Site Manager: TIANG_I
Site Mgr End Date: 8/13/2012
Tank Office: PCTM5 - PETROLEUM CLEANUP TEAM

Contaminated Drinking Wells: Not reported
Contaminated Monitoring Well: Not reported
Contaminated Soil: Not reported
Contaminated Surface Water: Not reported
Contaminated Ground Water: Not reported
Pollutant: L - Waste Oil
Pollutant Other Description: Not reported

Map ID
Direction
Distance
Elevation

MAP FINDINGS

Site

Database(s)

EDR ID Number
EPA ID Number

AAA COOPER TRANSPORTATION (Continued)

U001363724

Gallons Discharged: Not reported

Task Information:

District: CD
Facility ID: 8512607
Facility Status: CLOSED
Facility Type: C - Fuel user/Non-retail -
County: ORANGE
County ID: 48
Cleanup Eligibility Status: E
Source Effective Date: 08-10-2012
Discharge Date: 11-29-1988
Cleanup Required: R - CLEANUP REQUIRED
Discharge Cleanup Status: NFA - NFA COMPLETE
Disch Cleanup Status Date: 08-13-2012
SRC Action Type: NFA - NO FURTHER ACTION
SRC Submit Date: 08-09-2012
SRC Review Date: 08-09-2012
SRC Completion Status: A - APPROVED
SRC Issue Date: 08-13-2012
SRC Comment: Not reported
Cleanup Work Status: COMPLETED
Site Mgr: TIANG_I
Site Mgr End Date: 08-13-2012
Tank Office: PCTM5 - Team 5
SR Task ID: 92925
SR Cleanup Responsible: -
SR Funding Eligibility Type: -
SR Actual Cost: Not reported
SR Completion Date: 02-13-1992
SR Payment Date: Not reported
SR Oral Date: Not reported
SR Written Date: Not reported
SR Soil Removal: Y
SR Free Product Removal: Not reported
SR Soil Tonnage Removed: 131
SR Soil Treatment: Not reported
SR Other Treatment: Not reported
SR Alternate Proc Received Date: Not reported
SR Alternate Procedure Status: Not reported
SR Alternate Procedure Status Date: Not reported
SR Alternate Procedure Comments: Not reported
SA Task ID: 87889
SA Cleanup Responsible: -
SA Funding Eligibility Type: -
SA Actual Cost: Not reported
SA Completion Date: Not reported
SA Payment Date: Not reported
RAP Task ID: Not reported
RAP Cleanup Responsible ID: -
RAP Funding Eligibility Type: -
RAP Actual Cost: Not reported
RAP Completion Date: Not reported
RAP Payment Date: Not reported
RAP Last Order Approved: Not reported
RA Task ID: 89351
RA Cleanup Responsible: -
RA Funding Eligibility Type: -

Map ID
Direction
Distance
Elevation

MAP FINDINGS

Site

Database(s)

EDR ID Number
EPA ID Number

AAA COOPER TRANSPORTATION (Continued)

U001363724

RA Years to Complete: 0
RA Actual Cost: Not reported

[Click here for Florida Oculus:](#)

UST:

Facility Id: 8512607
Facility Status: CLOSED
Type Description: Fuel user/Non-retail
Facility Phone: 3058517900
Region: STATE
Positioning Method: UNVR
Lat/Long (dms): 28 24 28 / 81 23 27

Owner:

Owner Id: 70
Owner Name: AAA COOPER TRANSPORTATION
Owner Address: PO BOX 6827
Owner Address 2: ATTN: JOYA WALLACE
Owner City,St,Zip: DOTHAN, AL 36302
Owner Contact: JOYA WALLACE
Owner Phone: 3347932284

Tank Info:

Name: AAA COOPER TRANSPORTATION
Address: 1329 CENTRAL FLORIDA PKY
Tank Id: 1
Status: Removed
Status Date: 1/31/1992
Install Date: 7/1/1971
Substance: Unleaded gas
Content Description: Unleaded Gas
Gallons: 1000
Vessel Indicator: TANK
Tank Location: UNDERGROUND
DEP Contractor: P

Name: AAA COOPER TRANSPORTATION
Address: 1329 CENTRAL FLORIDA PKY
Tank Id: 2
Status: Removed
Status Date: 1/31/1992
Install Date: 7/1/1971
Substance: Vehicular diesel
Content Description: Vehicular Diesel
Gallons: 10000
Vessel Indicator: TANK
Tank Location: UNDERGROUND
DEP Contractor: P

[Click here for Florida Oculus:](#)

FL Financial Assurance 3:

Region: 3
Facility ID: 8512607

Map ID
Direction
Distance
Elevation

MAP FINDINGS

Site

Database(s)

EDR ID Number
EPA ID Number

AAA COOPER TRANSPORTATION (Continued)

U001363724

Facility Phone: 3058517900
Facility Status: CLOSED
Facility Type: C
Type Description: Fuel user/Non-retail
DEP CO: P
Financial Responsibility: INSURANCE
Insurance Company: FPLIPA
Effective Date: 01/19/1990
Expire Date: 01/19/1993
Owner ID: 70
Owner Name: AAA COOPER TRANSPORTATION
Owner Address: PO BOX 6827
Owner Address2: ATTN: JOYA WALLACE
Owner City,St,Zip: DOTHAN, AL 36302
Contact: JOYA WALLACE
Resp Party Phone: 3347932284

HK1322
South
1/4-1/2
0.405 mi.
2141 ft.

MATHESON TRI GAS - ORLANDO
1329 CENTRAL FLORIDA PARKWAY
ORLANDO, FL 32837

FL TIER 2 **S107714479**
N/A

Site 2 of 4 in cluster HK

Actual:
89 ft.
Focus Map:
8

TIER 2:
Name: MATHESON - ORLANDO
Address: 1329 CENTRAL FLORIDA PARKWAY
City,State,Zip: ORLANDO, FL 32837

Year: 2011
Facility Id: 3991863
Active Date: Not reported
Inactive Date: Not reported
Sale Pending: Not reported
Original Date: Not reported
PLOT Source: Not reported
Latitude: 28.40678
Longitude: -81.394910
LEPC District: Not reported
Counties: Not reported
SERC: Not reported
Program Level: Not reported
PRIME: Not reported
SIC Code: Not reported
SIC Code 2: Not reported
NAICS Code: Not reported
Last Modified Date: 11/12/2012
First Submit Date: 11/09/2012
Data Submitted By: Florida Division of Emergency Management
Company Name: MATHESON
Comments: Not reported

Contact:
Contact ID: Not reported
Year: 2011
Facility Id: 3991863
Contact Type: Tier II Emergency 24 Hour Contact
Contact Name: Jeffrey Chastain
Contact Title: Not reported

Map ID
Direction
Distance
Elevation

MAP FINDINGS

Site

Database(s)

EDR ID Number
EPA ID Number

MATHESON TRI GAS - ORLANDO (Continued)

S107714479

Contact Phone: 321-947-5340
Contact 24Hr Phone: Not reported
Contact Telephone 2: Not reported
Contact Telephone 3: Not reported
Contact Telephone 4: Not reported
Contact Telephone 5: Not reported
Contact Telephone 6: Not reported
Contact Email: jchastain@mathesongas.com

Contact ID: Not reported
Year: 2011
Facility Id: 3991863
Contact Type: Regulatory Contact
Contact Name: James Murphree
Contact Title: Not reported
Contact Phone: 931-296-8151
Contact 24Hr Phone: Not reported
Contact Telephone 2: Not reported
Contact Telephone 3: Not reported
Contact Telephone 4: Not reported
Contact Telephone 5: Not reported
Contact Telephone 6: Not reported
Contact Email: jmurphree@mathesongas.com

Contact ID: Not reported
Year: 2011
Facility Id: 3991863
Contact Type: Tier II Emergency Contact
Contact Name: Jeffrey Chastain
Contact Title: Not reported
Contact Phone: 407-852-2112
Contact 24Hr Phone: Not reported
Contact Telephone 2: Not reported
Contact Telephone 3: Not reported
Contact Telephone 4: Not reported
Contact Telephone 5: Not reported
Contact Telephone 6: Not reported
Contact Email: jchastain@mathesongas.com

Contact ID: Not reported
Year: 2011
Facility Id: 3991863
Contact Type: Tier II Secondary 24 Hour Contact
Contact Name: TIM PROVOST
Contact Title: Not reported
Contact Phone: 813-300-5387
Contact 24Hr Phone: Not reported
Contact Telephone 2: Not reported
Contact Telephone 3: Not reported
Contact Telephone 4: Not reported
Contact Telephone 5: Not reported
Contact Telephone 6: Not reported
Contact Email: tprovost@mathesongas.com

Contact ID: Not reported
Year: 2011
Facility Id: 3991863

Map ID
Direction
Distance
Elevation

MAP FINDINGS

Site

Database(s)

EDR ID Number
EPA ID Number

MATHESON TRI GAS - ORLANDO (Continued)

S107714479

Contact Type: Outreach Contact
Contact Name: Angela Rumsey
Contact Title: Not reported
Contact Phone: 931-296-8150
Contact 24Hr Phone: Not reported
Contact Telephone 2: Not reported
Contact Telephone 3: Not reported
Contact Telephone 4: Not reported
Contact Telephone 5: Not reported
Contact Telephone 6: Not reported
Contact Email: Not reported

Name: MATHESON TRI GAS - ORLANDO
Address: 1329 CENTRAL FLORIDA PARKWAY
City,State,Zip: ORLANDO, FL 32837-

Year: 2010
Facility Id: Not reported
Active Date: Not reported
Inactive Date: Not reported
Sale Pending: Not reported
Original Date: Not reported
PLOT Source: Not reported
Latitude: 28.40678
Longitude: -81.39
LEPC District: Not reported
Counties: Not reported
SERC: Not reported
Program Level: Not reported
PRIME: Not reported
SIC Code: Not reported
SIC Code 2: Not reported
NAICS Code: Not reported
Last Modified Date: Not reported
First Submit Date: Not reported
Data Submitted By: Not reported
Company Name: Not reported
Comments: Not reported

Chemical Code: 7727379
Chemical Name: Nitrogen
Chemical State: LIQUID
Location Name: Entire Facility
Container Code: A
Pressure Code: 2
Temperature Code: 7
Average Quantity: 20000
Maximum Quantity: 60705
Days On Site: 365

Name: MATHESON TRI GAS - ORLANDO
Address: 1329 CENTRAL FLORIDA PARKWAY
City,State,Zip: ORLANDO, FL 32837-

Year: 2010

Map ID
Direction
Distance
Elevation

MAP FINDINGS

Site

Database(s)

EDR ID Number
EPA ID Number

MATHESON TRI GAS - ORLANDO (Continued)

S107714479

Facility Id: Not reported
Active Date: Not reported
Inactive Date: Not reported
Sale Pending: Not reported
Original Date: Not reported
PLOT Source: Not reported
Latitude: 28.40678
Longitude: -81.39
LEPC District: Not reported
Counties: Not reported
SERC: Not reported
Program Level: Not reported
PRIME: Not reported
SIC Code: Not reported
SIC Code 2: Not reported
NAICS Code: Not reported
Last Modified Date: Not reported
First Submit Date: Not reported
Data Submitted By: Not reported
Company Name: Not reported
Comments: Not reported

Chemical Code: 7727379
Chemical Name: Nitrogen
Chemical State: LIQUID
Location Name: Entire Facility
Container Code: A
Pressure Code: 2
Temperature Code: 7
Average Quantity: 20000
Maximum Quantity: 60705
Days On Site: 365

Name: MATHESON TRI GAS - ORLANDO
Address: 1329 CENTRAL FLORIDA PARKWAY
City,State,Zip: ORLANDO, FL 32837-

Year: 2010
Facility Id: Not reported
Active Date: Not reported
Inactive Date: Not reported
Sale Pending: Not reported
Original Date: Not reported
PLOT Source: Not reported
Latitude: 28.40678
Longitude: -81.39
LEPC District: Not reported
Counties: Not reported
SERC: Not reported
Program Level: Not reported
PRIME: Not reported
SIC Code: Not reported
SIC Code 2: Not reported
NAICS Code: Not reported
Last Modified Date: Not reported
First Submit Date: Not reported
Data Submitted By: Not reported

Map ID
Direction
Distance
Elevation

MAP FINDINGS

Site

Database(s)

EDR ID Number
EPA ID Number

MATHESON TRI GAS - ORLANDO (Continued)

S107714479

Company Name: Not reported
Comments: Not reported

Chemical Code: 7440597
Chemical Name: HELIUM
Chemical State: LIQUID
Location Name: Entire Facility
Container Code: A
Pressure Code: 2
Temperature Code: 7
Average Quantity: 5000
Maximum Quantity: 10200
Days On Site: 365

Name: MATHESON TRI GAS - ORLANDO
Address: 1329 CENTRAL FLORIDA PARKWAY
City,State,Zip: ORLANDO, FL 32837-

Year: 2010
Facility Id: Not reported
Active Date: Not reported
Inactive Date: Not reported
Sale Pending: Not reported
Original Date: Not reported
PLOT Source: Not reported
Latitude: 28.40678
Longitude: -81.39
LEPC District: Not reported
Counties: Not reported
SERC: Not reported
Program Level: Not reported
PRIME: Not reported
SIC Code: Not reported
SIC Code 2: Not reported
NAICS Code: Not reported
Last Modified Date: Not reported
First Submit Date: Not reported
Data Submitted By: Not reported
Company Name: Not reported
Comments: Not reported

Chemical Code: 7440597
Chemical Name: HELIUM
Chemical State: LIQUID
Location Name: Entire Facility
Container Code: A
Pressure Code: 2
Temperature Code: 7
Average Quantity: 5000
Maximum Quantity: 10200
Days On Site: 365

Name: MATHESON TRI GAS - ORLANDO
Address: 1329 CENTRAL FLORIDA PARKWAY
City,State,Zip: ORLANDO, FL 32837-

Year: 2010

Map ID
Direction
Distance
Elevation

MAP FINDINGS

Site

Database(s)

EDR ID Number
EPA ID Number

MATHESON TRI GAS - ORLANDO (Continued)

S107714479

Facility Id: Not reported
Active Date: Not reported
Inactive Date: Not reported
Sale Pending: Not reported
Original Date: Not reported
PLOT Source: Not reported
Latitude: 28.40678
Longitude: -81.39
LEPC District: Not reported
Counties: Not reported
SERC: Not reported
Program Level: Not reported
PRIME: Not reported
SIC Code: Not reported
SIC Code 2: Not reported
NAICS Code: Not reported
Last Modified Date: Not reported
First Submit Date: Not reported
Data Submitted By: Not reported
Company Name: Not reported
Comments: Not reported

Chemical Code: 7727379
Chemical Name: Nitrogen
Chemical State: LIQUID
Location Name: Entire Facility
Container Code: A
Pressure Code: 2
Temperature Code: 7
Average Quantity: 20000
Maximum Quantity: 60705
Days On Site: 365

Name: MATHESON TRI GAS - ORLANDO
Address: 1329 CENTRAL FLORIDA PARKWAY
City,State,Zip: ORLANDO, FL 32837-

Year: 2010
Facility Id: Not reported
Active Date: Not reported
Inactive Date: Not reported
Sale Pending: Not reported
Original Date: Not reported
PLOT Source: Not reported
Latitude: 28.40678
Longitude: -81.39
LEPC District: Not reported
Counties: Not reported
SERC: Not reported
Program Level: Not reported
PRIME: Not reported
SIC Code: Not reported
SIC Code 2: Not reported
NAICS Code: Not reported
Last Modified Date: Not reported
First Submit Date: Not reported
Data Submitted By: Not reported

Map ID
Direction
Distance
Elevation

MAP FINDINGS

Site

Database(s)

EDR ID Number
EPA ID Number

MATHESON TRI GAS - ORLANDO (Continued)

S107714479

Company Name: Not reported
Comments: Not reported

Chemical Code: 7440597
Chemical Name: HELIUM
Chemical State: LIQUID
Location Name: Entire Facility
Container Code: A
Pressure Code: 2
Temperature Code: 7
Average Quantity: 5000
Maximum Quantity: 10200
Days On Site: 365

Name: MATHESON TRI GAS - ORLANDO
Address: 1329 CENTRAL FLORIDA PARKWAY
City,State,Zip: ORLANDO, FL 32837
Year: Not reported
Facility Id: Not reported
Active Date: 01/01/1980
Inactive Date: Not reported
Sale Pending: False
Original Date: Not reported
PLOT Source: Address
Latitude: 28.406780
Longitude: -81.394910
LEPC District: 6
Counties: Volusia, Seminole, Osceola, Orange, Lake, Brevard,
SERC: 18909
Program Level: 0
PRIME: 12262
SIC Code: 5169
SIC Code 2: Not reported
NAICS Code: 42469

Other Chemical Data:

Report Year: 2001
Tier 2 Report ID: 77650
Chemical ID: 92780
CAS Number: 7440597
Chemical Name: HELIUM
Chemical Date: 1/2/1972
Average Amount: 4
Maximum Amount: 31269
Location ID: 291491
Chemical State: LIQUID
Mixture: False
Mixture Percent: 100.00
Container: CONV
Pressure: CONV
Temperature: CONV
Average Amount: 4
Maximum Amount: 31269
Days on Site: 365
Site Plan: False
Site Plan Document: Not reported
Private Location: False
Location: Not reported

Map ID
Direction
Distance
Elevation

MAP FINDINGS

Site

Database(s)

EDR ID Number
EPA ID Number

MATHESON TRI GAS - ORLANDO (Continued)

S107714479

Report Year: 2001
Tier 2 Report ID: 77650
Chemical ID: 92779
CAS Number: 7727379
Chemical Name: NITROGEN
Chemical Date: 1/2/1972
Average Amount: 4
Maximum Amount: 62054
Location ID: 291492
Chemical State: LIQUID
Mixture: False
Mixture Percent: 100.00
Container: CONV
Pressure: CONV
Temperature: CONV
Average Amount: 4
Maximum Amount: 62054
Days on Site: 365
Site Plan: False
Site Plan Document: Not reported
Private Location: False
Location: Not reported

Report Year: 1996
Tier 2 Report ID: 33881
Chemical ID: 73654
CAS Number: 7782447
Chemical Name: OXYGEN, COMPRESSED
Chemical Date: 1/2/1972
Average Amount: 4
Maximum Amount: 49999
Location ID: 205091
Chemical State: LIQUID
Mixture: False
Mixture Percent: 100.00
Container: CONV
Pressure: CONV
Temperature: CONV
Average Amount: 4
Maximum Amount: 49999
Days on Site: 365
Site Plan: False
Site Plan Document: Not reported
Private Location: False
Location: Not reported

Report Year: 1996
Tier 2 Report ID: 33881
Chemical ID: 73653
CAS Number: 7727379
Chemical Name: NITROGEN
Chemical Date: 1/2/1972
Average Amount: 4
Maximum Amount: 499999
Location ID: 205090

Map ID
Direction
Distance
Elevation

MAP FINDINGS

Site

Database(s)

EDR ID Number
EPA ID Number

MATHESON TRI GAS - ORLANDO (Continued)

S107714479

Chemical State: LIQUID
Mixture: False
Mixture Percent: 100.00
Container: CONV
Pressure: CONV
Temperature: CONV
Average Amount: 4
Maximum Amount: 499999
Days on Site: 365
Site Plan: False
Site Plan Document: Not reported
Private Location: False
Location: Not reported

Report Year: 1996
Tier 2 Report ID: 33881
Chemical ID: 73652
CAS Number: 7440597
Chemical Name: HELIUM
Chemical Date: 1/2/1972
Average Amount: 4
Maximum Amount: 49999
Location ID: 205089
Chemical State: LIQUID
Mixture: False
Mixture Percent: 100.00
Container: CONV
Pressure: CONV
Temperature: CONV
Average Amount: 4
Maximum Amount: 49999
Days on Site: 365
Site Plan: False
Site Plan Document: Not reported
Private Location: False
Location: Not reported

Report Year: 1997
Tier 2 Report ID: 42447
Chemical ID: 73651
CAS Number: 7727379
Chemical Name: NITROGEN
Chemical Date: 1/2/1972
Average Amount: 5
Maximum Amount: 500000
Location ID: 220728
Chemical State: LIQUID
Mixture: False
Mixture Percent: 100.00
Container: CONV
Pressure: CONV
Temperature: CONV
Average Amount: 5
Maximum Amount: 500000
Days on Site: 365

Map ID
Direction
Distance
Elevation

MAP FINDINGS

Site

Database(s)

EDR ID Number
EPA ID Number

MATHESON TRI GAS - ORLANDO (Continued)

S107714479

Site Plan: False
Site Plan Document: Not reported
Private Location: False
Location: Not reported

Report Year: 1997
Tier 2 Report ID: 42447
Chemical ID: 73650
CAS Number: 7440597
Chemical Name: HELIUM
Chemical Date: 1/2/1972
Average Amount: 5
Maximum Amount: 500000
Location ID: 220727
Chemical State: LIQUID
Mixture: False
Mixture Percent: 100.00
Container: CONV
Pressure: CONV
Temperature: CONV
Average Amount: 5
Maximum Amount: 500000
Days on Site: 365
Site Plan: False
Site Plan Document: Not reported
Private Location: False
Location: Not reported

Report Year: 1999
Tier 2 Report ID: 59967
Chemical ID: 73649
CAS Number: 7727379
Chemical Name: NITROGEN
Chemical Date: 1/2/1972
Average Amount: 4
Maximum Amount: 60000
Location ID: 254539
Chemical State: LIQUID
Mixture: False
Mixture Percent: 100.00
Container: CONV
Pressure: CONV
Temperature: CONV
Average Amount: 4
Maximum Amount: 60000
Days on Site: 365
Site Plan: False
Site Plan Document: Not reported
Private Location: False
Location: Not reported

Report Year: 1999
Tier 2 Report ID: 59967
Chemical ID: 73648

Map ID
Direction
Distance
Elevation

MAP FINDINGS

Site

Database(s)

EDR ID Number
EPA ID Number

MATHESON TRI GAS - ORLANDO (Continued)

S107714479

CAS Number: 7440597
Chemical Name: HELIUM
Chemical Date: 1/2/1972
Average Amount: 4
Maximum Amount: 31000
Location ID: 254538
Chemical State: LIQUID
Mixture: False
Mixture Percent: 100.00
Container: CONV
Pressure: CONV
Temperature: CONV
Average Amount: 4
Maximum Amount: 31000
Days on Site: 365
Site Plan: False
Site Plan Document: Not reported
Private Location: False
Location: Not reported

Report Year: 2000
Tier 2 Report ID: 69066
Chemical ID: 73647
CAS Number: 7727379
Chemical Name: NITROGEN
Chemical Date: 1/2/1972
Average Amount: 4
Maximum Amount: 49999
Location ID: 272834
Chemical State: LIQUID
Mixture: False
Mixture Percent: 100.00
Container: CONV
Pressure: CONV
Temperature: CONV
Average Amount: 4
Maximum Amount: 49999
Days on Site: 365
Site Plan: False
Site Plan Document: Not reported
Private Location: False
Location: Not reported

Report Year: 2000
Tier 2 Report ID: 69066
Chemical ID: 73646
CAS Number: 7440597
Chemical Name: HELIUM
Chemical Date: 1/2/1972
Average Amount: 4
Maximum Amount: 49999
Location ID: 272833
Chemical State: LIQUID
Mixture: False
Mixture Percent: 100.00

Map ID
Direction
Distance
Elevation

MAP FINDINGS

Site

Database(s)

EDR ID Number
EPA ID Number

MATHESON TRI GAS - ORLANDO (Continued)

S107714479

Container: CONV
Pressure: CONV
Temperature: CONV
Average Amount: 4
Maximum Amount: 49999
Days on Site: 365
Site Plan: False
Site Plan Document: Not reported
Private Location: False
Location: Not reported

Report Year: 2008
Tier 2 Report ID: 107743
Chemical ID: 323036
CAS Number: 7727379
Chemical Name: NITROGEN
Chemical Date: 8/19/2009
Average Amount: 2
Maximum Amount: 610
Location ID: 525911
Chemical State: Liquid
Mixture: False
Mixture Percent: 100.00
Container: A - ABOVE GROUND TANK
Pressure: 2 - GREATER THAN AMBIENT PRESSURE
Temperature: 7 - CRYOGENIC CONDITIONS
Average Amount: 2
Maximum Amount: 610
Days on Site: 365
Site Plan: True
Site Plan Document: Not reported
Private Location: False
Location: NORTH SIDE PARKING LOT (SEE ATTACHED SITE PLAN)

Report Year: 2008
Tier 2 Report ID: 107743
Chemical ID: 323035
CAS Number: 7440597
Chemical Name: HELIUM
Chemical Date: 8/19/2009
Average Amount: 2
Maximum Amount: 320
Location ID: 525910
Chemical State: Liquid
Mixture: False
Mixture Percent: 100.00
Container: A - ABOVE GROUND TANK
Pressure: 2 - GREATER THAN AMBIENT PRESSURE
Temperature: 7 - CRYOGENIC CONDITIONS
Average Amount: 2
Maximum Amount: 320
Days on Site: 365
Site Plan: True
Site Plan Document: Not reported
Private Location: False

Map ID
Direction
Distance
Elevation

MAP FINDINGS

Site

Database(s)

EDR ID Number
EPA ID Number

MATHESON TRI GAS - ORLANDO (Continued)

S107714479

Location: NORTH SIDE PARKING LOT (SEE ATTACHED SITE PLAN)

Report Year: 2007
Tier 2 Report ID: 102351
Chemical ID: 286238
CAS Number: 7727379
Chemical Name: NITROGEN
Chemical Date: 3/11/2008
Average Amount: 2
Maximum Amount: 610
Location ID: 474944
Chemical State: Gas
Mixture: False
Mixture Percent: 100.00
Container: A - ABOVE GROUND TANK
Pressure: 2 - GREATER THAN AMBIENT PRESSURE
Temperature: 7 - CRYOGENIC CONDITIONS
Average Amount: 2
Maximum Amount: 610
Days on Site: 365
Site Plan: False
Site Plan Document: Not reported
Private Location: False
Location: NORTH SIDE PARKING LOT

Report Year: 2007
Tier 2 Report ID: 102351
Chemical ID: 286237
CAS Number: 7440597
Chemical Name: HELIUM
Chemical Date: 3/11/2008
Average Amount: 2
Maximum Amount: 320
Location ID: 474943
Chemical State: Gas
Mixture: False
Mixture Percent: 100.00
Container: A - ABOVE GROUND TANK
Pressure: 2 - GREATER THAN AMBIENT PRESSURE
Temperature: 7 - CRYOGENIC CONDITIONS
Average Amount: 2
Maximum Amount: 320
Days on Site: 365
Site Plan: False
Site Plan Document: Not reported
Private Location: False
Location: NORTH SIDE PARKING LOT

Report Year: 2006
Tier 2 Report ID: 97047
Chemical ID: 266485
CAS Number: 7727379
Chemical Name: NITROGEN
Chemical Date: 5/21/2007

Map ID
Direction
Distance
Elevation

MAP FINDINGS

Site

Database(s)

EDR ID Number
EPA ID Number

MATHESON TRI GAS - ORLANDO (Continued)

S107714479

Average Amount: 4
Maximum Amount: 61000
Location ID: 450658
Chemical State: Liquid
Mixture: False
Mixture Percent: 100.00
Containter: A - ABOVE GROUND TANK
Pressure: 2 - GREATER THAN AMBIENT PRESSURE
Temperature: 6 - LESS THAN AMBIENT TEMPERATURE
Average Amount: 4
Maximum Amount: 61000
Days on Site: 365
Site Plan: False
Site Plan Document: Not reported
Private Location: False
Location: NORTH SIDE OF BLDG.

Report Year: 2006
Tier 2 Report ID: 97047
Chemical ID: 266484
CAS Number: 7440597
Chemical Name: HELIUM
Chemical Date: 5/21/2007
Average Amount: 4
Maximum Amount: 32000
Location ID: 450657
Chemical State: Liquid
Mixture: False
Mixture Percent: 100.00
Containter: A - ABOVE GROUND TANK
Pressure: 2 - GREATER THAN AMBIENT PRESSURE
Temperature: 7 - CRYOGENIC CONDITIONS
Average Amount: 4
Maximum Amount: 32000
Days on Site: 365
Site Plan: False
Site Plan Document: Not reported
Private Location: False
Location: NORTH SIDE OF BLDG.

Report Year: 2006
Tier 2 Report ID: 97047
Chemical ID: 266483
CAS Number: 124389
Chemical Name: CARBON DIOXIDE
Chemical Date: 5/21/2007
Average Amount: 5
Maximum Amount: 130000
Location ID: 450656
Chemical State: Liquid
Mixture: False
Mixture Percent: 100.00
Containter: A - ABOVE GROUND TANK
Pressure: 2 - GREATER THAN AMBIENT PRESSURE
Temperature: 6 - LESS THAN AMBIENT TEMPERATURE

Map ID
Direction
Distance
Elevation

MAP FINDINGS

Site

Database(s)

EDR ID Number
EPA ID Number

MATHESON TRI GAS - ORLANDO (Continued)

S107714479

Average Amount: 5
Maximum Amount: 130000
Days on Site: 365
Site Plan: False
Site Plan Document: Not reported
Private Location: False
Location: WEST SIDE OF PARKING LOT

Report Year: 2001
Tier 2 Report ID: 77650
Chemical ID: 25180
CAS Number: 124389
Chemical Name: CARBON DIOXIDE
Chemical Date: 1/2/1972
Average Amount: 4
Maximum Amount: 80000
Location ID: 291490
Chemical State: LIQUID
Mixture: False
Mixture Percent: 100.00
Containter: CONV
Pressure: CONV
Temperature: CONV
Average Amount: 4
Maximum Amount: 80000
Days on Site: 365
Site Plan: False
Site Plan Document: Not reported
Private Location: False
Location: Not reported

Report Year: 2005
Tier 2 Report ID: 93428
Chemical ID: 231085
CAS Number: 7727379
Chemical Name: NITROGEN
Chemical Date: 3/23/2006
Average Amount: 4
Maximum Amount: 61000
Location ID: 403891
Chemical State: Gas
Mixture: False
Mixture Percent: 100.00
Containter: A - ABOVE GROUND TANK
Pressure: 2 - GREATER THAN AMBIENT PRESSURE
Temperature: 7 - CRYOGENIC CONDITIONS
Average Amount: 4
Maximum Amount: 61000
Days on Site: 365
Site Plan: True
Site Plan Document: Not reported
Private Location: False
Location: NORTH SIDE OF BUILDING

Map ID
Direction
Distance
Elevation

MAP FINDINGS

Site

Database(s)

EDR ID Number
EPA ID Number

MATHESON TRI GAS - ORLANDO (Continued)

S107714479

Report Year: 2005
Tier 2 Report ID: 93428
Chemical ID: 231083
CAS Number: 7440597
Chemical Name: HELIUM
Chemical Date: 3/23/2006
Average Amount: 4
Maximum Amount: 32000
Location ID: 403890
Chemical State: Gas
Mixture: False
Mixture Percent: 100.00
Containter: A - ABOVE GROUND TANK
Pressure: 2 - GREATER THAN AMBIENT PRESSURE
Temperature: 7 - CRYOGENIC CONDITIONS
Average Amount: 4
Maximum Amount: 32000
Days on Site: 365
Site Plan: True
Site Plan Document: Not reported
Private Location: False
Location: NORTH SIDE OF BUILDING

Report Year: 2005
Tier 2 Report ID: 93428
Chemical ID: 231081
CAS Number: 124389
Chemical Name: CARBON DIOXIDE
Chemical Date: 3/23/2006
Average Amount: 5
Maximum Amount: 130000
Location ID: 403887
Chemical State: Gas
Mixture: False
Mixture Percent: 100.00
Containter: A - ABOVE GROUND TANK
Pressure: 2 - GREATER THAN AMBIENT PRESSURE
Temperature: 6 - LESS THAN AMBIENT TEMPERATURE
Average Amount: 5
Maximum Amount: 130000
Days on Site: 365
Site Plan: True
Site Plan Document: Not reported
Private Location: False
Location: WEST SIDE OF PARKING LOT

Report Year: 1997
Tier 2 Report ID: 42447
Chemical ID: 22654
CAS Number: 124389
Chemical Name: CARBON DIOXIDE
Chemical Date: 1/2/1972
Average Amount: 5
Maximum Amount: 500000
Location ID: 220726

Map ID
Direction
Distance
Elevation

MAP FINDINGS

Site

Database(s)

EDR ID Number
EPA ID Number

MATHESON TRI GAS - ORLANDO (Continued)

S107714479

Chemical State: LIQUID
Mixture: False
Mixture Percent: 100.00
Container: CONV
Pressure: CONV
Temperature: CONV
Average Amount: 5
Maximum Amount: 500000
Days on Site: 365
Site Plan: False
Site Plan Document: Not reported
Private Location: False
Location: Not reported

Report Year: 1999
Tier 2 Report ID: 59967
Chemical ID: 22653
CAS Number: 124389
Chemical Name: CARBON DIOXIDE
Chemical Date: 1/2/1972
Average Amount: 4
Maximum Amount: 85000
Location ID: 254537
Chemical State: LIQUID
Mixture: False
Mixture Percent: 100.00
Container: CONV
Pressure: CONV
Temperature: CONV
Average Amount: 4
Maximum Amount: 85000
Days on Site: 365
Site Plan: False
Site Plan Document: Not reported
Private Location: False
Location: Not reported

Report Year: 2000
Tier 2 Report ID: 69066
Chemical ID: 22652
CAS Number: 124389
Chemical Name: CARBON DIOXIDE
Chemical Date: 1/2/1972
Average Amount: 4
Maximum Amount: 49999
Location ID: 272832
Chemical State: LIQUID
Mixture: False
Mixture Percent: 100.00
Container: CONV
Pressure: CONV
Temperature: CONV
Average Amount: 4
Maximum Amount: 49999
Days on Site: 365

Map ID
Direction
Distance
Elevation

MAP FINDINGS

Site

Database(s)

EDR ID Number
EPA ID Number

MATHESON TRI GAS - ORLANDO (Continued)

S107714479

Site Plan: False
Site Plan Document: Not reported
Private Location: False
Location: Not reported

Report Year: 2004
Tier 2 Report ID: 89552
Chemical ID: 215206
CAS Number: 7727379
Chemical Name: NITROGEN
Chemical Date: 6/9/2005
Average Amount: 4
Maximum Amount: 61000
Location ID: 383407
Chemical State: Liquid
Mixture: False
Mixture Percent: 100.00
Container: A - ABOVE GROUND TANK
Pressure: 2 - GREATER THAN AMBIENT PRESSURE
Temperature: 7 - CRYOGENIC CONDITIONS
Average Amount: 4
Maximum Amount: 61000
Days on Site: 365
Site Plan: True
Site Plan Document: Not reported
Private Location: False
Location: NORTH END OF BUILDING

Report Year: 2004
Tier 2 Report ID: 89552
Chemical ID: 215205
CAS Number: 7440597
Chemical Name: HELIUM
Chemical Date: 6/9/2005
Average Amount: 4
Maximum Amount: 32000
Location ID: 383406
Chemical State: Liquid
Mixture: False
Mixture Percent: 100.00
Container: A - ABOVE GROUND TANK
Pressure: 2 - GREATER THAN AMBIENT PRESSURE
Temperature: 7 - CRYOGENIC CONDITIONS
Average Amount: 4
Maximum Amount: 32000
Days on Site: 365
Site Plan: False
Site Plan Document: Not reported
Private Location: False
Location: NORTH END OF BUILDING.

Report Year: 2004
Tier 2 Report ID: 89552
Chemical ID: 215204

Map ID
Direction
Distance
Elevation

MAP FINDINGS

Site

Database(s)

EDR ID Number
EPA ID Number

MATHESON TRI GAS - ORLANDO (Continued)

S107714479

CAS Number: 124389
Chemical Name: CARBON DIOXIDE
Chemical Date: 6/9/2005
Average Amount: 5
Maximum Amount: 130000
Location ID: 383405
Chemical State: Liquid
Mixture: False
Mixture Percent: 100.00
Container: A - ABOVE GROUND TANK
Pressure: 2 - GREATER THAN AMBIENT PRESSURE
Temperature: 6 - LESS THAN AMBIENT TEMPERATURE
Average Amount: 5
Maximum Amount: 130000
Days on Site: 365
Site Plan: True
Site Plan Document: Not reported
Private Location: False
Location: WEST SIDE OF PARKING LOT

Report Year: 2003
Tier 2 Report ID: 84569
Chemical ID: 199164
CAS Number: 124389
Chemical Name: CARBON DIOXIDE
Chemical Date: 1/7/2005
Average Amount: 4
Maximum Amount: 80000
Location ID: 362378
Chemical State: Liquid
Mixture: False
Mixture Percent: 100.00
Container: A - ABOVE GROUND TANK
Pressure: 2 - GREATER THAN AMBIENT PRESSURE
Temperature: 6 - LESS THAN AMBIENT TEMPERATURE
Average Amount: 4
Maximum Amount: 80000
Days on Site: 100
Site Plan: True
Site Plan Document: Not reported
Private Location: False
Location: WEST SIDE OF PARKING LOT.

Report Year: 2003
Tier 2 Report ID: 84569
Chemical ID: 199163
CAS Number: 7727379
Chemical Name: NITROGEN
Chemical Date: 1/7/2005
Average Amount: 4
Maximum Amount: 62054
Location ID: 362377
Chemical State: Liquid
Mixture: False
Mixture Percent: 100.00

Map ID
Direction
Distance
Elevation

MAP FINDINGS

Site

Database(s)

EDR ID Number
EPA ID Number

MATHESON TRI GAS - ORLANDO (Continued)

S107714479

Containter: A - ABOVE GROUND TANK
Pressure: 2 - GREATER THAN AMBIENT PRESSURE
Temperature: 7 - CRYOGENIC CONDITIONS
Average Amount: 4
Maximum Amount: 62054
Days on Site: 365
Site Plan: True
Site Plan Document: Not reported
Private Location: False
Location: NORTH END OF BUILDING.

Report Year: 2003
Tier 2 Report ID: 84569
Chemical ID: 199162
CAS Number: 7440597
Chemical Name: HELIUM
Chemical Date: 1/7/2005
Average Amount: 4
Maximum Amount: 31269
Location ID: 362376
Chemical State: Liquid
Mixture: False
Mixture Percent: 100.00
Containter: A - ABOVE GROUND TANK
Pressure: 2 - GREATER THAN AMBIENT PRESSURE
Temperature: 7 - CRYOGENIC CONDITIONS
Average Amount: 4
Maximum Amount: 31269
Days on Site: 365
Site Plan: True
Site Plan Document: Not reported
Private Location: False
Location: NORTH END OF BUILDING.

Report Year: 2002
Tier 2 Report ID: 81504
Chemical ID: 173435
CAS Number: 124389
Chemical Name: CARBON DIOXIDE
Chemical Date: 1/2/1972
Average Amount: 4
Maximum Amount: 80000
Location ID: 330599
Chemical State: Liquid
Mixture: False
Mixture Percent: 100.00
Containter: A - ABOVE GROUND TANK
Pressure: 2 - GREATER THAN AMBIENT PRESSURE
Temperature: 6 - LESS THAN AMBIENT TEMPERATURE
Average Amount: 4
Maximum Amount: 80000
Days on Site: 100
Site Plan: True
Site Plan Document: Not reported
Private Location: False

Map ID
Direction
Distance
Elevation

MAP FINDINGS

Site

Database(s)

EDR ID Number
EPA ID Number

MATHESON TRI GAS - ORLANDO (Continued)

S107714479

Location: WEST PARKING LOT IN OVER THE ROAD TANKERS.

Report Year: 2002
Tier 2 Report ID: 81504
Chemical ID: 173434
CAS Number: 7440597
Chemical Name: HELIUM
Chemical Date: 1/2/1972
Average Amount: 4
Maximum Amount: 31269
Location ID: 330597
Chemical State: Liquid
Mixture: False
Mixture Percent: 100.00
Containter: A - ABOVE GROUND TANK
Pressure: 2 - GREATER THAN AMBIENT PRESSURE
Temperature: 7 - CRYOGENIC CONDITIONS
Average Amount: 0
Maximum Amount: 0
Days on Site: 365
Site Plan: True
Site Plan Document: Not reported
Private Location: False
Location: NORTH SIDE OF MAIN BLDG IN OVER THE ROAD TANKERS

Location ID: 330598
Chemical State: Gas
Mixture: False
Mixture Percent: 100.00
Containter: A - ABOVE GROUND TANK
Pressure: 2 - GREATER THAN AMBIENT PRESSURE
Temperature: 6 - LESS THAN AMBIENT TEMPERATURE
Average Amount: 0
Maximum Amount: 0
Days on Site: 365
Site Plan: True
Site Plan Document: Not reported
Private Location: False
Location: FIXED STORAGE TUBES AT NORTHEAST CORNER OF MAIN BUILDG AND VARIOUS DOCK LOCATIONS.

Report Year: 2002
Tier 2 Report ID: 81504
Chemical ID: 173433
CAS Number: 7727379
Chemical Name: NITROGEN
Chemical Date: 1/2/1972
Average Amount: 4
Maximum Amount: 62054
Location ID: 330596
Chemical State: Liquid
Mixture: False
Mixture Percent: 100.00
Containter: A - ABOVE GROUND TANK
Pressure: 2 - GREATER THAN AMBIENT PRESSURE

Map ID
Direction
Distance
Elevation

MAP FINDINGS

Site

Database(s)

EDR ID Number
EPA ID Number

MATHESON TRI GAS - ORLANDO (Continued)

S107714479

Temperature: 7 - CRYOGENIC CONDITIONS
Average Amount: 4
Maximum Amount: 62054
Days on Site: 365
Site Plan: True
Site Plan Document: Not reported
Private Location: False
Location: NORTHEAST SIDE OF MAIN BUILDING IN VERTICAL TANK. FILL AREA OF MAIN BLDG HAS TRANSILLED CONTAINERS READY FOR SHIPMENT.

Company Info:

Company Name: MATHESON TRI GAS
Company Address: 1525 WALNUT HILL LANE, SUITE 100
Company City,St,Zip: IRVING, TX 75038-
Company Phone: 972-870-7000
Company Fax: 972-870-0991
Company Email: Not reported
FEI Number: 742460354
Comany Contact Name: BONNIE STANAGE
Cmpny Contact Phone: 972-870-7000
Reduced Fees: False
Exempt Fees: False
Electronic Filing: False
Employee: Not reported
Comments: 9-25-06: PER LETTER FACILITY MOVED EFFECTIVE 9/18/06 FROM 6225 N. STATE HWY 161, SUITE 200 TO 1525 WALNUT HILL LANE, SUITE 100. RM

HK1323
South
1/4-1/2
0.405 mi.
2141 ft.

MATHESON-ORLANDO
1329 CENTRAL FLORIDA PARKWAY
ORLANDO, FL 32837
Site 3 of 4 in cluster HK

FL TIER 2 S115595095
N/A

Actual:
89 ft.
Focus Map:
8

TIER 2:
Name: MATHESON-ORLANDO
Address: 1329 CENTRAL FLORIDA PARKWAY
City,State,Zip: ORLANDO, FL 32837

Year: 2018
Facility Id: 6368888
Active Date: Not reported
Inactive Date: Not reported
Sale Pending: Not reported
Original Date: Not reported
PLOT Source: Not reported
Latitude: Not reported
Longitude: Not reported
LEPC District: Not reported
Counties: Not reported
SERC: Not reported
Program Level: Not reported
PRIME: Not reported
SIC Code: Not reported

Map ID
Direction
Distance
Elevation

MAP FINDINGS

Site

Database(s)

EDR ID Number
EPA ID Number

MATHESON-ORLANDO (Continued)

S115595095

SIC Code 2: Not reported
NAICS Code: 424690
Last Modified Date: 02/14/2019
First Submit Date: 02/14/2019
Data Submitted By: James Murphree - Director of Environmental Compliance
Company Name: Matheson
Comments: Not reported

Contact:

Contact ID: Not reported
Year: 2018
Facility Id: 6368888
Contact Type: Owner / Operator
Contact Name: Matheson Tri-Gas, Inc.
Contact Title: Not reported
Contact Phone: 908-991-9200
Contact 24Hr Phone: Not reported
Contact Telephone 2: Not reported
Contact Telephone 3: Not reported
Contact Telephone 4: Not reported
Contact Telephone 5: Not reported
Contact Telephone 6: Not reported
Contact Email: environmental@mathesongas.com

Contact ID: Not reported
Year: 2018
Facility Id: 6368888
Contact Type: Owner / Operator
Contact Name: Matheson Tri-Gas, Inc.
Contact Title: Not reported
Contact Phone: 908-991-9200
Contact 24Hr Phone: Not reported
Contact Telephone 2: Not reported
Contact Telephone 3: Not reported
Contact Telephone 4: Not reported
Contact Telephone 5: Not reported
Contact Telephone 6: Not reported
Contact Email: environmental@mathesongas.com

Contact ID: Not reported
Year: 2018
Facility Id: 6368888
Contact Type: Owner / Operator
Contact Name: Matheson Tri-Gas, Inc.
Contact Title: Not reported
Contact Phone: 908-991-9200
Contact 24Hr Phone: Not reported
Contact Telephone 2: Not reported
Contact Telephone 3: Not reported
Contact Telephone 4: Not reported
Contact Telephone 5: Not reported
Contact Telephone 6: Not reported
Contact Email: environmental@mathesongas.com

Contact ID: Not reported
Year: 2018
Facility Id: 6368888
Contact Type: Owner / Operator

Map ID
Direction
Distance
Elevation

MAP FINDINGS

Site

Database(s)

EDR ID Number
EPA ID Number

MATHESON-ORLANDO (Continued)

S115595095

Contact Name: Matheson Tri-Gas, Inc.
Contact Title: Not reported
Contact Phone: 908-991-9200
Contact 24Hr Phone: Not reported
Contact Telephone 2: Not reported
Contact Telephone 3: Not reported
Contact Telephone 4: Not reported
Contact Telephone 5: Not reported
Contact Telephone 6: Not reported
Contact Email: environmental@mathesongas.com

Contact ID: Not reported
Year: 2018
Facility Id: 6368888
Contact Type: Owner / Operator
Contact Name: Matheson Tri-Gas, Inc.
Contact Title: Not reported
Contact Phone: 908-991-9200
Contact 24Hr Phone: Not reported
Contact Telephone 2: Not reported
Contact Telephone 3: Not reported
Contact Telephone 4: Not reported
Contact Telephone 5: Not reported
Contact Telephone 6: Not reported
Contact Email: environmental@mathesongas.com

Name: MATHESON-ORLANDO
Address: 1329 CENTRAL FLORIDA PARKWAY
City,State,Zip: ORLANDO, FL 32837

Year: 2017
Facility Id: 6084027
Active Date: Not reported
Inactive Date: Not reported
Sale Pending: Not reported
Original Date: Not reported
PLOT Source: Not reported
Latitude: Not reported
Longitude: Not reported
LEPC District: Not reported
Counties: Not reported
SERC: Not reported
Program Level: Not reported
PRIME: Not reported
SIC Code: 5169
SIC Code 2: Not reported
NAICS Code: 424690
Last Modified Date: 01/31/2018
First Submit Date: 01/31/2018
Data Submitted By: James Murphree - Director of Environmental Compliance
Company Name: Matheson
Comments: Not reported

Contact:
Contact ID: Not reported
Year: 2017

Map ID
Direction
Distance
Elevation

MAP FINDINGS

Site

Database(s)

EDR ID Number
EPA ID Number

MATHESON-ORLANDO (Continued)

S115595095

Facility Id: 6084027
Contact Type: Emergency Contact
Contact Name: Tim Provost
Contact Title: Not reported
Contact Phone: 407-291-2597
Contact 24Hr Phone: Not reported
Contact Telephone 2: 407-291-2597
Contact Telephone 3: Not reported
Contact Telephone 4: 931-296-8151
Contact Telephone 5: 908-991-9200
Contact Telephone 6: Not reported
Contact Email: tprovost@mathesongas.com

Name: MATHESON-ORLANDO
Address: 1329 CENTRAL FLORIDA PARKWAY
City,State,Zip: ORLANDO, FL 32837

Year: 2016
Facility Id: 5832586
Active Date: Not reported
Inactive Date: Not reported
Sale Pending: Not reported
Original Date: Not reported
PLOT Source: Not reported
Latitude: Not reported
Longitude: Not reported
LEPC District: Not reported
Counties: Not reported
SERC: Not reported
Program Level: Not reported
PRIME: Not reported
SIC Code: 5169
SIC Code 2: Not reported
NAICS Code: 424690
Last Modified Date: 02/01/2017
First Submit Date: 02/01/2017
Data Submitted By: James Murphree - Director of Environmental Compliance
Company Name: Matheson
Comments: Not reported

Contact:
Contact ID: Not reported
Year: 2016
Facility Id: 5832586
Contact Type: Emergency Contact
Contact Name: Tim Provost
Contact Title: Not reported
Contact Phone: 407-291-2597
Contact 24Hr Phone: Not reported
Contact Telephone 2: 407-291-2597
Contact Telephone 3: Not reported
Contact Telephone 4: 931-296-8151
Contact Telephone 5: 908-991-9200
Contact Telephone 6: Not reported
Contact Email: tprovost@mathesongas.com

Map ID
Direction
Distance
Elevation

MAP FINDINGS

Site

Database(s)

EDR ID Number
EPA ID Number

MATHESON-ORLANDO (Continued)

S115595095

Name: MATHESON-ORLANDO
Address: 1329 CENTRAL FLORIDA PARKWAY
City,State,Zip: ORLANDO, FL 32837

Year: 2015
Facility Id: 5375660
Active Date: Not reported
Inactive Date: Not reported
Sale Pending: Not reported
Original Date: Not reported
PLOT Source: Not reported
Latitude: 28.407186
Longitude: -81.392718
LEPC District: Not reported
Counties: Not reported
SERC: Not reported
Program Level: Not reported
PRIME: Not reported
SIC Code: 5169
SIC Code 2: Not reported
NAICS Code: 424690
Last Modified Date: 01/26/2016
First Submit Date: 01/26/2016
Data Submitted By: James Murphree - Director of Environmental Compliance
Company Name: Matheson
Comments: Not reported

Contact:

Contact ID: Not reported
Year: 2015
Facility Id: 5375660
Contact Type: Emergency Contact
Contact Name: Tim Provost
Contact Title: Not reported
Contact Phone: 407-291-2597
Contact 24Hr Phone: Not reported
Contact Telephone 2: 407-291-2597
Contact Telephone 3: Not reported
Contact Telephone 4: 931-296-8151
Contact Telephone 5: 908-991-9200
Contact Telephone 6: Not reported
Contact Email: tprovost@mathesongas.com

Name: MATHESON-ORLANDO
Address: 1329 CENTRAL FLORIDA PARKWAY
City,State,Zip: ORLANDO, FL 32837

Year: 2014
Facility Id: 4991522
Active Date: Not reported
Inactive Date: Not reported
Sale Pending: Not reported
Original Date: Not reported
PLOT Source: Not reported
Latitude: 28.407186
Longitude: -81.392718

Map ID
Direction
Distance
Elevation

MAP FINDINGS

Site

Database(s)

EDR ID Number
EPA ID Number

MATHESON-ORLANDO (Continued)

S115595095

LEPC District: Not reported
Counties: Not reported
SERC: Not reported
Program Level: Not reported
PRIME: Not reported
SIC Code: 5169
SIC Code 2: Not reported
NAICS Code: 42469
Last Modified Date: 01/23/2015
First Submit Date: 01/23/2015
Data Submitted By: James Murphree - Director of Environmental Compliance
Company Name: Matheson
Comments: Not reported

Contact:

Contact ID: Not reported
Year: 2014
Facility Id: 4991522
Contact Type: Emergency Contact
Contact Name: Tim Provost
Contact Title: Not reported
Contact Phone: 407-291-2597
Contact 24Hr Phone: Not reported
Contact Telephone 2: 407-291-2597
Contact Telephone 3: Not reported
Contact Telephone 4: Not reported
Contact Telephone 5: Not reported
Contact Telephone 6: Not reported
Contact Email: tprovost@mathesongas.com

Name: MATHESON-ORLANDO
Address: 1329 CENTRAL FLORIDA PARKWAY
City,State,Zip: ORLANDO, FL 32837

Year: 2013
Facility Id: 4508358
Active Date: Not reported
Inactive Date: Not reported
Sale Pending: Not reported
Original Date: Not reported
PLOT Source: Not reported
Latitude: 28.407186
Longitude: -81.392718
LEPC District: Not reported
Counties: Not reported
SERC: Not reported
Program Level: Not reported
PRIME: Not reported
SIC Code: Not reported
SIC Code 2: Not reported
NAICS Code: 42469
Last Modified Date: 01/23/2014
First Submit Date: 01/23/2014
Data Submitted By: James Murphree - Director of Environmental Compliance
Company Name: Matheson
Comments: Not reported

Map ID
Direction
Distance
Elevation

MAP FINDINGS

Site

Database(s)

EDR ID Number
EPA ID Number

MATHESON-ORLANDO (Continued)

S115595095

Contact:

Contact ID: Not reported
Year: 2013
Facility Id: 4508358
Contact Type: Emergency Contact
Contact Name: Tim Provost
Contact Title: Not reported
Contact Phone: 407-291-2597
Contact 24Hr Phone: Not reported
Contact Telephone 2: 407-291-2597
Contact Telephone 3: Not reported
Contact Telephone 4: Not reported
Contact Telephone 5: Not reported
Contact Telephone 6: Not reported
Contact Email: tprovost@mathesongas.com

Name: MATHESON-ORLANDO
Address: 1329 CENTRAL FLORIDA PARKWAY
City,State,Zip: ORLANDO, FL 32837

Year: 2012
Facility Id: 4431732
Active Date: Not reported
Inactive Date: Not reported
Sale Pending: Not reported
Original Date: Not reported
PLOT Source: Not reported
Latitude: 28.407186
Longitude: -81.392718
LEPC District: Not reported
Counties: Not reported
SERC: Not reported
Program Level: Not reported
PRIME: Not reported
SIC Code: Not reported
SIC Code 2: Not reported
NAICS Code: 42469
Last Modified Date: 10/08/2013
First Submit Date: 10/08/2013
Data Submitted By: James Murphree - Director of Environmental Compliance
Company Name: MATHESON TRI GAS
Comments: Not reported

Contact:

Contact ID: Not reported
Year: 2012
Facility Id: 4431732
Contact Type: Regulatory Point of Contact
Contact Name: James Murphree
Contact Title: Not reported
Contact Phone: Not reported
Contact 24Hr Phone: Not reported
Contact Telephone 2: Not reported
Contact Telephone 3: Not reported
Contact Telephone 4: Not reported

Map ID
Direction
Distance
Elevation

MAP FINDINGS

Site

Database(s)

EDR ID Number
EPA ID Number

MATHESON-ORLANDO (Continued)

S115595095

Contact Telephone 5: Not reported
Contact Telephone 6: Not reported
Contact Email: jmurphree@mathesongas.com

Contact ID: Not reported
Year: 2012
Facility Id: 4431732
Contact Type: Secondary
Contact Name: Tim Provost
Contact Title: Not reported
Contact Phone: 407-291-2597
Contact 24Hr Phone: Not reported
Contact Telephone 2: Not reported
Contact Telephone 3: Not reported
Contact Telephone 4: Not reported
Contact Telephone 5: Not reported
Contact Telephone 6: Not reported
Contact Email: tprovost@mathesongas.com

Contact ID: Not reported
Year: 2012
Facility Id: 4431732
Contact Type: Submitter
Contact Name: Angela Rumsey
Contact Title: Not reported
Contact Phone: 931-296-8150
Contact 24Hr Phone: Not reported
Contact Telephone 2: Not reported
Contact Telephone 3: Not reported
Contact Telephone 4: Not reported
Contact Telephone 5: Not reported
Contact Telephone 6: Not reported
Contact Email: arumsey@mathesongas.com

Contact ID: Not reported
Year: 2012
Facility Id: 4431732
Contact Type: Emergency Contact
Contact Name: Jeffrey Chastain
Contact Title: Not reported
Contact Phone: 407-852-2112
Contact 24Hr Phone: Not reported
Contact Telephone 2: 321-947-5340
Contact Telephone 3: 321-947-5340
Contact Telephone 4: Not reported
Contact Telephone 5: Not reported
Contact Telephone 6: Not reported
Contact Email: jchastain@mathesongas.com

Contact ID: Not reported
Year: 2012
Facility Id: 4431732
Contact Type: Owner / Operator
Contact Name: Matheson
Contact Title: Not reported
Contact Phone: 931-296-8151
Contact 24Hr Phone: Not reported

Map ID
 Direction
 Distance
 Elevation

MAP FINDINGS

Site

Database(s)

EDR ID Number
 EPA ID Number

MATHESON-ORLANDO (Continued)

S115595095

Contact Telephone 2: Not reported
 Contact Telephone 3: Not reported
 Contact Telephone 4: Not reported
 Contact Telephone 5: Not reported
 Contact Telephone 6: Not reported
 Contact Email: jmurphree@mathesongas.com

HK1324
 South
 1/4-1/2
 0.405 mi.
 2141 ft.

AAA COOPER TRANSPORTATION
 1329 CENTRAL FLORIDA PKY
 ORLANDO, FL
 Site 4 of 4 in cluster HK

FL RGA LUST

S115159992
 N/A

Actual:
 89 ft.

RGA LUST:

Focus Map:
 8

2012	AAA COOPER TRANSPORTATION	1329 CENTRAL FLORIDA PKY
2011	AAA COOPER TRANSPORTATION	1329 CENTRAL FLORIDA PKY
2010	AAA COOPER TRANSPORTATION	1329 CENTRAL FLORIDA PKY
2009	AAA COOPER TRANSPORTATION	1329 CENTRAL FLORIDA PKY
2008	AAA COOPER TRANSPORTATION	1329 CENTRAL FLORIDA PKY
2007	AAA COOPER TRANSPORTATION	1329 CENTRAL FLORIDA PKY
2006	AAA COOPER TRANSPORTATION	1329 CENTRAL FLORIDA PKY
2005	AAA COOPER TRANSPORTATION	1329 CENTRAL FLORIDA PKY
2004	AAA COOPER TRANSPORTATION	1329 CENTRAL FLORIDA PKY
2003	AAA COOPER TRANSPORTATION	1329 CENTRAL FLORIDA PKY
2002	AAA COOPER TRANSPORTATION	1329 CENTRAL FLORIDA PKY
2001	AAA COOPER TRANSPORTATION	1329 CENTRAL FLORIDA PKY
2000	AAA COOPER TRANSPORTATION	1329 CENTRAL FLORIDA PKY
1999	AAA COOPER TRANSPORTATION	1329 CENTRAL FLORIDA PKY
1998	AAA COOPER TRANSPORTATION	1329 CENTRAL FLORIDA PKY
1997	AAA COOPER TRANSPORTATION	1329 CENTRAL FLORIDA PKY

HG1325
 WSW
 1/4-1/2
 0.406 mi.
 2142 ft.

REGENCY LIGHTING
 2416 LAKE ORANGE DR
 ORLANDO, FL 32837
 Site 2 of 3 in cluster HG

FINDS 1010694814
ECHO N/A

Actual:
 89 ft.

FINDS:

Focus Map:
 8

Registry ID: 110032959608

Environmental Interest/Information System

RCRAInfo is a national information system that supports the Resource Conservation and Recovery Act (RCRA) program through the tracking of events and activities related to facilities that generate, transport, and treat, store, or dispose of hazardous waste. RCRAInfo allows RCRA program staff to track the notification, permit, compliance, and corrective action activities required under RCRA.

Florida Environmental System Today Application (FIESTA) Data Maintenance (FDM) system maintains entity, environmental interest and affiliation data for the State of Florida.

Map ID
Direction
Distance
Elevation

MAP FINDINGS

Site

Database(s)

EDR ID Number
EPA ID Number

REGENCY LIGHTING (Continued)

1010694814

[Click this hyperlink](#) while viewing on your computer to access additional FINDS: detail in the EDR Site Report.

ECHO:

Envid: 1010694814
Registry ID: 110032959608
DFR URL: <http://echo.epa.gov/detailed-facility-report?fid=110032959608>

HG1326
WSW
1/4-1/2
0.406 mi.
2142 ft.

REGENCY LIGHTING
2416 LAKE ORANGE DR STE #140
ORLANDO, FL 32837

RCRA NonGen / NLR

1010562891
FLR000142802

Site 3 of 3 in cluster HG

Actual:
89 ft.

RCRA NonGen / NLR:

Date form received by agency: 12/14/2018
Facility name: REGENCY LIGHTING
Facility address: 2416 LAKE ORANGE DR STE #140
ORLANDO, FL 32837-7816
EPA ID: FLR000142802
Contact: JOEY ANAZAGASTY
Contact address: 2416 LAKE ORANGE AVE STE #140
ORLANDO, FL 32837-0000
Contact country: US
Contact telephone: 800-284-2024
Contact email: WAREHOUSE.ORL@REGENCYLIGHTING.COM
EPA Region: 04
Classification: Non-Generator
Description: Handler: Non-Generators do not presently generate hazardous waste

Focus Map:
8

Owner/Operator Summary:

Owner/operator name: REGENCY LIGHTING
Owner/operator address: 9261 JORDAN AVE
CHATSWORTH, CA 91311
Owner/operator country: US
Owner/operator telephone: 800-284-2024
Owner/operator email: Not reported
Owner/operator fax: Not reported
Owner/operator extension: Not reported
Legal status: Private
Owner/Operator Type: Operator
Owner/Op start date: 10/02/2007
Owner/Op end date: Not reported

Owner/operator name: LIBERTY PROPERTY LP
Owner/operator address: 2400 LAKE ORANGE DR #110
ORLANDO, FL 32837
Owner/operator country: US
Owner/operator telephone: 407-447-1776
Owner/operator email: Not reported
Owner/operator fax: Not reported
Owner/operator extension: Not reported
Legal status: Private
Owner/Operator Type: Owner
Owner/Op start date: 10/02/2001
Owner/Op end date: Not reported

Map ID
Direction
Distance
Elevation

MAP FINDINGS

Site

Database(s)

EDR ID Number
EPA ID Number

REGENCY LIGHTING (Continued)

1010562891

Handler Activities Summary:

U.S. importer of hazardous waste: No
Mixed waste (haz. and radioactive): No
Recycler of hazardous waste: No
Transporter of hazardous waste: No
Treater, storer or disposer of HW: No
Underground injection activity: No
On-site burner exemption: No
Furnace exemption: No
Used oil fuel burner: No
Used oil processor: No
User oil refiner: No
Used oil fuel marketer to burner: No
Used oil Specification marketer: No
Used oil transfer facility: No
Used oil transporter: No

Historical Generators:

Date form received by agency: 01/06/2017
Site name: REGENCY LIGHTING
Classification: Small Quantity Generator

Date form received by agency: 01/12/2016
Site name: REGENCY LIGHTING
Classification: Not a generator, verified

Date form received by agency: 01/28/2015
Site name: REGENCY LIGHTING
Classification: Not a generator, verified

Date form received by agency: 01/16/2014
Site name: REGENCY LIGHTING
Classification: Not a generator, verified

Date form received by agency: 02/18/2013
Site name: REGENCY LIGHTING
Classification: Not a generator, verified

Date form received by agency: 02/17/2012
Site name: REGENCY LIGHTING
Classification: Not a generator, verified

Date form received by agency: 02/21/2011
Site name: REGENCY LIGHTING
Classification: Not a generator, verified

Hazardous Waste Summary:

. Waste code: D001
. Waste name: IGNITABLE WASTE

Violation Status: No violations found

Map ID
 Direction
 Distance
 Elevation

MAP FINDINGS

Site

Database(s)

EDR ID Number
 EPA ID Number

HL1327 **HOBOKEN FLOORS**
 South 1815 CYPRESS LAKE DR
 1/4-1/2 ORLANDO, FL 32837
 0.409 mi.
 2158 ft. **Site 1 of 3 in cluster HL**

FINDS 1007848482
ECHO N/A

Actual: FINDS:
 91 ft.

Focus Map: Registry ID: 110020174023
 8

Environmental Interest/Information System
 US National Pollutant Discharge Elimination System (NPDES) module of the Compliance Information System (ICIS) tracks surface water permits issued under the Clean Water Act. Under NPDES, all facilities that discharge pollutants from any point source into waters of the United States are required to obtain a permit. The permit will likely contain limits on what can be discharged, impose monitoring and reporting requirements, and include other provisions to ensure that the discharge does not adversely affect water quality.

Florida Environmental System Today Application (FIESTA) Data Maintenance (FDM) system maintains entity, environmental interest and affiliation data for the State of Florida.

[Click this hyperlink](#) while viewing on your computer to access additional FINDS: detail in the EDR Site Report.

ECHO:
 Envid: 1007848482
 Registry ID: 110020174023
 DFR URL: <http://echo.epa.gov/detailed-facility-report?fid=110020174023>

HL1328 **ANASTASIA BUILDING ADDITION**
 South 1815 CYPRESS LAKE DR
 1/4-1/2 ORLANDO, FL
 0.409 mi.
 2158 ft. **Site 2 of 3 in cluster HL**

FL NPDES **S118239065**
 N/A

Actual: WASTEWATER:
 91 ft. Facility ID: FLR10PQ87
Focus Map: Facility Type: Construction Stormwater GP
 8 Status: Active - Existing, permitted facility/site for which effluent, reclaimed water or wastewater residual discharge into the environment and/or monitoring is taking place.

District Office: TLST
 NPDES Permitted Site: Not reported
 Environmental Interest: Not reported
 Owner Type: Unknown
 Permit Capacity: Not reported
 Party Name: Mike M Constantine, PMTE
 Company Name: Delta Properties Intl, LLC
 RP Address: 9037 Douthern Breeze Dr
 RP Address 2: Not reported
 RP City,Stat,Zip: Orlando FL 32836
 Telephone: 4074356764
 Email: mikemconstantine@gmail.com
 Issue Date: 10/22/2015
 Effective Date: 10/22/2015

Map ID
Direction
Distance
Elevation

MAP FINDINGS

Site

Database(s)

EDR ID Number
EPA ID Number

ANASTASIA BUILDING ADDITION (Continued)

S118239065

Expiration Date: 10/21/2020
DOC Description: Generic Permit
Latitude Degrees: 28
Latitude Minutes: 24
Latitude Seconds: 58
Longitude Degrees: 81
Longitude Minutes: 23
Longitude Seconds: 58
Treatment: Not reported
Decode For Fstatus: Active

HL1329
South
1/4-1/2
0.409 mi.
2158 ft.

ANASTASIA CONFECTIONS, INC.
1815 CYPRESS LAKE DR.
ORLANDO, FL 32837

FINDS 1018359476
ECHO N/A

Site 3 of 3 in cluster HL

Actual:
91 ft.

FINDS:

Focus Map:
8

Registry ID: 110067024311

Environmental Interest/Information System

US National Pollutant Discharge Elimination System (NPDES) module of the Compliance Information System (ICIS) tracks surface water permits issued under the Clean Water Act. Under NPDES, all facilities that discharge pollutants from any point source into waters of the United States are required to obtain a permit. The permit will likely contain limits on what can be discharged, impose monitoring and reporting requirements, and include other provisions to ensure that the discharge does not adversely affect water quality.

Registry ID: 110070285100

Environmental Interest/Information System
OSHA ESTABLISHMENT

Click this hyperlink while viewing on your computer to access additional FINDS: detail in the EDR Site Report.

ECHO:

Envid: 1018359476
Registry ID: 110067024311
DFR URL: <http://echo.epa.gov/detailed-facility-report?fid=110067024311>

HF1330
East
1/4-1/2
0.409 mi.
2158 ft.

366 TAFT VINELAND RD
ORLANDO, FL

FL SPILLS S108400787
N/A

Site 2 of 3 in cluster HF

Actual:
89 ft.

SPILLS:

Focus Map:
9

OHMIT Incident Number: 4059
Incident Legacy: Not reported
On-Scene Response: Yes
Criminal Indicator: No

Map ID
Direction
Distance
Elevation

MAP FINDINGS

Site

Database(s)

EDR ID Number
EPA ID Number

(Continued)

S108400787

Hurricane Indicator: No
Incident Date: 03/29/2006
Incident Status: Closed
Incident Report Date: 03/29/2006
Pollutant: Gasoline
Pollutants Category: Petroleum
Substance Spilled: Gasoline
Amount Spilled (Gallons): 400
Pollutant - Unit Measure: gallon

Incident Party Name: Gate Fuel Services Inc.
Description: Inland

Incident Party Name: Gate Fuel Services Inc.
Description: Inland

Incident Party Name: SWS Environmental Services
Description: Inland

Incident Party Name: SWS Environmental Services
Description: Inland

Incident Party Name: State Warning Point
Description: Inland

Incident Party Name: State Warning Point
Description: Inland

1331
East
1/4-1/2
0.411 mi.
2172 ft.

TRIM PAK CORP
8700 S ORANGE AVE
ORLANDO, FL 32824

FL UST U001364483
N/A

Actual:
94 ft.
Focus Map:
6

UST:
Facility Id: 8627196
Facility Status: CLOSED
Type Description: Fuel user/Non-retail
Facility Phone: Not reported
Region: STATE
Positioning Method: ADDM
Lat/Long (dms): 28 26 41.55 / 81 21 54.72

Owner:
Owner Id: 22694
Owner Name: UNOCAL CORP
Owner Address: 3885 CRESTWOOD PKY NW #175
Owner Address 2: ATTN: JOHN HARRIS
Owner City,St,Zip: DULUTH, GA 30096
Owner Contact: JOHN HARRIS
Owner Phone: 4043202285

Tank Info:
Name: TRIM PAK CORP
Address: 8700 S ORANGE AVE
Tank Id: 1
Status: Removed

Map ID
Direction
Distance
Elevation

MAP FINDINGS

Site

Database(s)

EDR ID Number
EPA ID Number

TRIM PAK CORP (Continued)

U001364483

Status Date: 1/31/1988
Install Date: 7/1/1963
Substance: Unleaded gas
Content Description: Unleaded Gas
Gallons: 4000
Vessel Indicator: TANK
Tank Location: UNDERGROUND
DEP Contractor: P

[Click here for Florida Oculus:](#)

1332
NNE
1/4-1/2
0.412 mi.
2174 ft.

INFINITY PARK PHASE 1B
ORLANDO, FL

FL NPDES S121164908
N/A

Actual:
94 ft.
Focus Map:
4

WASTEWATER:
Facility ID: FLR20BP27
Facility Type: Construction Generic Dewatering
Status: Active - Existing, permitted facility/site for which effluent, reclaimed water or wastewater residual discharge into the environment and/or monitoring is taking place.

District Office: TLST
NPDES Permitted Site: Not reported
Environmental Interest: Not reported
Owner Type: Private
Permit Capacity: Not reported
Party Name: Keith Carson, President
Company Name: Jon M Hall Company
RP Address: 1920 Boothe Cir
RP Address 2: Not reported
RP City,Stat,Zip: Longwood FL 32750-6700
Telephone: 3524455628
Email: cclevenger@jonmhallcompany.com
Issue Date: 09/03/2017
Effective Date: 09/03/2017
Expiration Date: 09/02/2022
DOC Description: Generic Permit
Latitude Degrees: 28
Latitude Minutes: 26
Latitude Seconds: 9.438
Longitude Degrees: 81
Longitude Minutes: 25
Longitude Seconds: 11.56
Treatment: Not reported
Decode For Fstatus: Active

MAP FINDINGS

Map ID			EDR ID Number
Direction			EPA ID Number
Distance			
Elevation	Site	Database(s)	

HI1333 SW 1/4-1/2 0.413 mi. 2181 ft.	9337 BACHMAN RD ORLANDO, FL Site 8 of 10 in cluster HI	ERNS 2019236421 N/A	
---	---	--	--

Actual: 94 ft. [Click this hyperlink](#) while viewing on your computer to access additional ERNS detail in the EDR Site Report.

Focus Map:
5

HI1334 SW 1/4-1/2 0.413 mi. 2181 ft.	MWI CORPORATION RECYCLING SYSTEM 9337 BACHMAN RD ORLANDO, FL Site 9 of 10 in cluster HI	FL NPDES S118560271 N/A	
---	--	--	--

Actual: 94 ft. **WASTEWATER:**
Focus Map: 5 Facility ID: FLA932787
Facility Type: Industrial Wastewater
Status: Active - Existing, permitted facility/site for which effluent, reclaimed water or wastewater residual discharge into the environment and/or monitoring is taking place.

District Office: CD
NPDES Permitted Site: No
Environmental Interest: Industrial Wastewater Program
Owner Type: Private
Permit Capacity: Not reported
Party Name: Danielle Londeree, Engineer
Company Name: MWI Corporation
RP Address: 33 NW 2nd St
RP Address 2: Not reported
RP City,Stat,Zip: Deerfield Beach FL 33441-2013
Telephone: Not reported
Email: Not reported
Issue Date: 04/25/2016
Effective Date: 04/25/2016
Expiration Date: 04/24/2021
DOC Description: Wastewater Permit
Latitude Degrees: Not reported
Latitude Minutes: Not reported
Latitude Seconds: Not reported
Longitude Degrees: Not reported
Longitude Minutes: Not reported
Longitude Seconds: Not reported
Treatment: Not reported
Decode For Fstatus: Active

Map ID
Direction
Distance
Elevation

MAP FINDINGS

Site

Database(s) EDR ID Number
EPA ID Number

HI1335
SW
1/4-1/2
0.413 mi.
2181 ft.

9337 BACHMAN ROAD
ORLANDO, FL
Site 10 of 10 in cluster HI

FL SPILLS S123491065
N/A

Actual:
94 ft.

Focus Map:
5

SPILLS:

OHMIT Incident Number: 62327
Incident Legacy: Not reported
On-Scene Response: No
Criminal Indicator: Yes
Hurricane Indicator: No
Incident Date: 01/31/2019
Incident Status: Pending-DM
Incident Report Date: Not reported
Pollutant: Used oil
Pollutants Category: Petroleum
Substance Spilled: Used oil
Amount Spilled (Gallons): 1.00
Pollutant - Unit Measure: gallon

Incident Party Name: DEP District Office
Description: Inland

Incident Party Name: DEP District Office
Description: Inland

Incident Party Name: DEP District Office
Description: Inland

Incident Party Name: Florida Fish and Wildlife Conservation Commission
Description: Inland

Incident Party Name: Florida Fish and Wildlife Conservation Commission
Description: Inland

Incident Party Name: Florida Fish and Wildlife Conservation Commission
Description: Inland

Incident Party Name: RP UNKNOWN
Description: Inland

Incident Party Name: RP UNKNOWN
Description: Inland

Incident Party Name: RP UNKNOWN
Description: Inland

1336
NNE
1/4-1/2
0.414 mi.
2184 ft.

DITCH IN THE VICINITY OF 698 MAROT STREET
ORLANDO, FL

FL SPILLS S105748402
N/A

Actual:
99 ft.

Focus Map:
3

SPILLS:

OHMIT Incident Number: 22096
Incident Legacy: 02-11-3210C
On-Scene Response: Yes
Criminal Indicator: Yes

Map ID
Direction
Distance
Elevation

MAP FINDINGS

Site

Database(s)

EDR ID Number
EPA ID Number

(Continued)

S105748402

Hurricane Indicator: No
Incident Date: 12/11/2002
Incident Status: Closed
Incident Report Date: Not reported

HF1337
East
1/4-1/2
0.415 mi.
2191 ft.

350 W TAFT VINELAND ROAD
ORLANDO, FL

FL SPILLS S118239186
N/A

Site 3 of 3 in cluster HF

Actual:
89 ft.
Focus Map:
6

SPILLS:
OHMIT Incident Number: 53173
Incident Legacy: Not reported
On-Scene Response: No
Criminal Indicator: No
Hurricane Indicator: No
Incident Date: 07/16/2015
Incident Status: Closed
Incident Report Date: 07/16/2015
Pollutant: Gasoline
Pollutants Category: Petroleum
Substance Spilled: Gasoline
Amount Spilled (Gallons): 25.00
Pollutant - Unit Measure: gallon

Incident Party Name: Florida Rock and Tank Lines
Description: Inland

Incident Party Name: Florida Rock and Tank Lines
Description: Inland

Incident Party Name: SWS Environmental Services
Description: Inland

Incident Party Name: SWS Environmental Services
Description: Inland

Incident Party Name: SWS Environmental Services
Description: Inland

Incident Party Name: SWS Environmental Services
Description: Inland

Incident Party Name: Salem Corporation Facility
Description: Inland

Incident Party Name: Salem Corporation Facility
Description: Inland

Map ID
Direction
Distance
Elevation

MAP FINDINGS

Site

Database(s)

EDR ID Number
EPA ID Number

HM1338
SSW
1/4-1/2
0.416 mi.
2196 ft.

SOUTHPARK CENTER
W SAND LAKE RD & S JOHN YOUNG PKWY
ORLANDO, FL

FL NPDES S108668786
N/A

Site 1 of 2 in cluster HM

Actual:
88 ft.

WASTEWATER:

Focus Map:
4

Facility ID: FLR10FM41
Facility Type: Construction Stormwater GP
Status: Active - Existing, permitted facility/site for which effluent, reclaimed water or wastewater residual discharge into the environment and/or monitoring is taking place.
District Office: TLST
NPDES Permitted Site: Not reported
Environmental Interest: Not reported
Owner Type: Private
Permit Capacity: Not reported
Party Name: Not reported
Company Name: Not reported
RP Address: Not reported
RP Address 2: Not reported
RP City,Stat,Zip: Not reported
Telephone: Not reported
Email: Not reported
Issue Date: Not reported
Effective Date: Not reported
Expiration Date: Not reported
DOC Description: Not reported
Latitude Degrees: 28
Latitude Minutes: 26
Latitude Seconds: 35
Longitude Degrees: 81
Longitude Minutes: 25
Longitude Seconds: 36
Treatment: Not reported
Decode For Fstatus: Active

HC1339
NE
1/4-1/2
0.417 mi.
2201 ft.

RYDER TRANSPORTATION SERVICES - 1218 - LOCATION CL
9401 BACHMAN ROAD
ORLANDO, FL 32824

FL Financial Assurance S107930850
FL TIER 2 N/A

Site 4 of 6 in cluster HC

Actual:
94 ft.

FL Financial Assurance 3:

Focus Map:
5

Region: 3
Facility ID: 9805089
Facility Phone: 4074381800
Facility Status: CLOSED
Facility Type: C
Type Description: Fuel user/Non-retail
DEP CO: P
Financial Responsibility: INSURANCE
Insurance Company: OLD REPUBLIC
Effective Date: 10/01/2008
Expire Date: 10/01/2009
Owner ID: 18939
Owner Name: RYDER TRUCK RENTAL INC
Owner Address: 16155 PARK ROW #140
Owner Address2: C/O RYDER FUEL SRVCS-E SIMMONS
Owner City,St,Zip: HOUSTON, TX 77084

Map ID
Direction
Distance
Elevation

MAP FINDINGS

Site

Database(s)

EDR ID Number
EPA ID Number

RYDER TRANSPORTATION SERVICES - 1218 - LOCATION CLOSED 2/2/2 (Continued)

S107930850

Contact: HEATHER MELTON
Resp Party Phone: 2816478900

Region: 3
Facility ID: 9805089
Facility Phone: 4074381800
Facility Status: CLOSED
Facility Type: C
Type Description: Fuel user/Non-retail
DEP CO: P
Financial Responsibility: INSURANCE
Insurance Company: OLD REPUBLIC
Effective Date: 10/01/2009
Expire Date: 10/01/2010
Owner ID: 18939
Owner Name: RYDER TRUCK RENTAL INC
Owner Address: 16155 PARK ROW #140
Owner Address2: C/O RYDER FUEL SRVCS-E SIMMONS
Owner City,St,Zip: HOUSTON, TX 77084
Contact: HEATHER MELTON
Resp Party Phone: 2816478900

TIER 2:

Name: RYDER TRANSPORTATION SERVICES - 1218 - LOCATION CLOSED 2/2/2011
Address: 9401 BACHMAN ROAD
City,State,Zip: ORLANDO, FL 32824

Year: 2011
Facility Id: 3992950
Active Date: Not reported
Inactive Date: Not reported
Sale Pending: Not reported
Original Date: Not reported
PLOT Source: Not reported
Latitude: 28.428726
Longitude: -81.392321
LEPC District: Not reported
Counties: Not reported
SERC: Not reported
Program Level: Not reported
PRIME: Not reported
SIC Code: Not reported
SIC Code 2: Not reported
NAICS Code: Not reported
Last Modified Date: 11/12/2012
First Submit Date: 11/09/2012
Data Submitted By: Florida Division of Emergency Management
Company Name: RYDER TRANSPORTATION SERVICES
Comments: Not reported

Contact:

Contact ID: Not reported
Year: 2011
Facility Id: 3992950
Contact Type: 313 Public 24 Hour Contact
Contact Name: Amy White
Contact Title: Not reported

Map ID
Direction
Distance
Elevation

MAP FINDINGS

Site

Database(s)

EDR ID Number
EPA ID Number

RYDER TRANSPORTATION SERVICES - 1218 - LOCATION CLOSED 2/2/2 (Continued)

S107930850

Contact Phone: 8002154839
Contact 24Hr Phone: Not reported
Contact Telephone 2: Not reported
Contact Telephone 3: Not reported
Contact Telephone 4: Not reported
Contact Telephone 5: Not reported
Contact Telephone 6: Not reported
Contact Email: compliance@ryderfs.com

Contact ID: Not reported
Year: 2011
Facility Id: 3992950
Contact Type: 313 Technical 24 Hour Contact
Contact Name: Amy White
Contact Title: Not reported
Contact Phone: 8002154839
Contact 24Hr Phone: Not reported
Contact Telephone 2: Not reported
Contact Telephone 3: Not reported
Contact Telephone 4: Not reported
Contact Telephone 5: Not reported
Contact Telephone 6: Not reported
Contact Email: compliance@ryderfs.com

Contact ID: Not reported
Year: 2011
Facility Id: 3992950
Contact Type: Additional 24 Hour Contact
Contact Name: Amy White
Contact Title: Not reported
Contact Phone: 8002154839
Contact 24Hr Phone: Not reported
Contact Telephone 2: Not reported
Contact Telephone 3: Not reported
Contact Telephone 4: Not reported
Contact Telephone 5: Not reported
Contact Telephone 6: Not reported
Contact Email: compliance@ryderfs.com

Contact ID: Not reported
Year: 2011
Facility Id: 3992950
Contact Type: Tier II Emergency 24 Hour Contact
Contact Name: Amy White
Contact Title: Not reported
Contact Phone: 8002154839
Contact 24Hr Phone: Not reported
Contact Telephone 2: Not reported
Contact Telephone 3: Not reported
Contact Telephone 4: Not reported
Contact Telephone 5: Not reported
Contact Telephone 6: Not reported
Contact Email: compliance@ryderfs.com

Contact ID: Not reported
Year: 2011
Facility Id: 3992950

Map ID
Direction
Distance
Elevation

MAP FINDINGS

Site

Database(s)

EDR ID Number
EPA ID Number

RYDER TRANSPORTATION SERVICES - 1218 - LOCATION CLOSED 2/2/2 (Continued)

S107930850

Contact Type: 112(r) 24 Hour Representative
Contact Name: Amy White
Contact Title: Not reported
Contact Phone: 8002154839
Contact 24Hr Phone: Not reported
Contact Telephone 2: Not reported
Contact Telephone 3: Not reported
Contact Telephone 4: Not reported
Contact Telephone 5: Not reported
Contact Telephone 6: Not reported
Contact Email: compliance@ryderfs.com

Name: RYDER TRANSPORTATION SERVICES - 1218
Address: 9401 BACHMAN RD
City,State,Zip: ORLANDO, FL 32824

Year: 2010
Facility Id: Not reported
Active Date: Not reported
Inactive Date: Not reported
Sale Pending: Not reported
Original Date: Not reported
PLOT Source: Not reported
Latitude: 28.428727
Longitude: -81.39
LEPC District: Not reported
Counties: Not reported
SERC: Not reported
Program Level: Not reported
PRIME: Not reported
SIC Code: Not reported
SIC Code 2: Not reported
NAICS Code: Not reported
Last Modified Date: Not reported
First Submit Date: Not reported
Data Submitted By: Not reported
Company Name: Not reported
Comments: Not reported

Chemical Code: 68476346
Chemical Name: Diesel Fuel Oil (low sulfur)
Chemical State: LIQUID
Location Name: UST PAD
Container Code: B
Pressure Code: 1
Temperature Code: 4
Average Quantity: 17500
Maximum Quantity: 70000
Days On Site: 365

Map ID
Direction
Distance
Elevation

MAP FINDINGS

Site

Database(s) EDR ID Number
EPA ID Number

HC1340 RYDER TRANSPORTATION SRVC #1218
NE 9401 BACHMAN RD
1/4-1/2 ORLANDO, FL 32824
0.417 mi.
2201 ft. Site 5 of 6 in cluster HC

FL AST A100211970
N/A

Actual: AST:
94 ft. Name: RYDER TRANSPORTATION SRVC #1218
Focus Map: Address: 9401 BACHMAN RD
5 Facility ID: 9805089
Facility Status: CLOSED
Type Description: Fuel user/Non-retail
Facility Phone: 4074381800
DEP Contractor Own: P
Region: STATE
Positioning Method: Not reported
Lat/Long (dms): Not reported

Owner:
Owner Id: 18939
Owner Name: RYDER TRUCK RENTAL INC
Owner Address: 16155 PARK ROW #140
Owner Address 2: C/O RYDER FUEL SRVCS-E SIMMONS
Owner City,St,Zip: HOUSTON, TX 77084
Owner Contact: HEATHER MELTON
Owner Phone: 2816478900

Tank Id: 1
Status: Removed
Status Date: 2/1/2011
Install Date: 7/1/2002
Substance: Vehicular diesel
Content Description: Vehicular Diesel
Gallons: 10000
Tank Location: ABOVEGROUND

[Click here for Florida Oculus:](#)

HC1341 GATOR LEASING - ORLANDO
NE 9401 BACHMAN ROAD
1/4-1/2 ORLANDO, FL 32824
0.417 mi.
2201 ft. Site 6 of 6 in cluster HC

FL TIER 2 S107718837
N/A

Actual: TIER 2:
94 ft. Name: GATOR LEASING - ORLANDO
Focus Map: Address: 9401 BACHMAN ROAD
5 City,State,Zip: ORLANDO, FL 32824
Year: Not reported
Facility Id: Not reported
Active Date: 01/01/2001
Inactive Date: Not reported
Sale Pending: False
Original Date: Not reported
PLOT Source: TERRASERVER
Latitude: 28.428390
Longitude: -81.392290
LEPC District: 6

Map ID
Direction
Distance
Elevation

MAP FINDINGS

Site

Database(s)

EDR ID Number
EPA ID Number

GATOR LEASING - ORLANDO (Continued)

S107718837

Counties: Volusia, Seminole, Osceola, Orange, Lake, Brevard,
SERC: 30989
Program Level: 0
PRIME: 24601
SIC Code: 7359
SIC Code 2: Not reported
NAICS Code: 53231

Other Chemical Data:

Report Year: 2007
Tier 2 Report ID: 101063
Chemical ID: 277693
CAS Number: 68476346
Chemical Name: DIESEL FUEL OIL (HIGH SULFUR)
Chemical Date: 1/14/2008
Average Amount: 4
Maximum Amount: 74000
Location ID: 464439
Chemical State: LIQUID
Mixture: True
Mixture Percent: .00
Containter: A - ABOVE GROUND TANK
Pressure: 1 - AMBIENT PRESSURE
Temperature: 4 - AMBIENT TEMPERATURE
Average Amount: 4
Maximum Amount: 74000
Days on Site: 365
Site Plan: False
Site Plan Document: Not reported
Private Location: False
Location: PARKING YARD

Report Year: 2006
Tier 2 Report ID: 95826
Chemical ID: 250390
CAS Number: 68476346
Chemical Name: DIESEL FUEL OIL (HIGH SULFUR)
Chemical Date: 1/23/2007
Average Amount: 4
Maximum Amount: 74000
Location ID: 429635
Chemical State: LIQUID
Mixture: True
Mixture Percent: .00
Containter: A - ABOVE GROUND TANK
Pressure: 1 - AMBIENT PRESSURE
Temperature: 4 - AMBIENT TEMPERATURE
Average Amount: 4
Maximum Amount: 74000
Days on Site: 365
Site Plan: False
Site Plan Document: Not reported
Private Location: False
Location: TANK #1 PARKING YARD

Report Year: 2005

Map ID
Direction
Distance
Elevation

MAP FINDINGS

Site

Database(s)

EDR ID Number
EPA ID Number

GATOR LEASING - ORLANDO (Continued)

S107718837

Tier 2 Report ID: 91183
Chemical ID: 223478
CAS Number: 8006619
Chemical Name: GASOLINE
Chemical Date: 1/9/2006
Average Amount: 4
Maximum Amount: 64000
Location ID: 394119
Chemical State: Liquid
Mixture: False
Mixture Percent: 100.00
Containter: B - BELOW GROUND TANK
Pressure: 1 - AMBIENT PRESSURE
Temperature: 4 - AMBIENT TEMPERATURE
Average Amount: 4
Maximum Amount: 64000
Days on Site: 365
Site Plan: False
Site Plan Document: Not reported
Private Location: False
Location: TANK #1

Report Year: 2004
Tier 2 Report ID: 90771
Chemical ID: 219627
CAS Number: 8006619
Chemical Name: GASOLINE
Chemical Date: 9/12/2005
Average Amount: 4
Maximum Amount: 64000
Location ID: 389392
Chemical State: Liquid
Mixture: True
Mixture Percent: .00
Containter: B - BELOW GROUND TANK
Pressure: 1 - AMBIENT PRESSURE
Temperature: 4 - AMBIENT TEMPERATURE
Average Amount: 4
Maximum Amount: 64000
Days on Site: 365
Site Plan: False
Site Plan Document: Not reported
Private Location: False
Location: TANK #1 - 9401 BACHMAN ROAD

Report Year: 2003
Tier 2 Report ID: 85663
Chemical ID: 193981
CAS Number: 8006619
Chemical Name: GASOLINE
Chemical Date: 6/28/2004
Average Amount: 4
Maximum Amount: 64000
Location ID: 356351
Chemical State: Liquid

Map ID
Direction
Distance
Elevation

MAP FINDINGS

Site

Database(s)

EDR ID Number
EPA ID Number

GATOR LEASING - ORLANDO (Continued)

S107718837

Mixture: True
Mixture Percent: .00
Container: B - BELOW GROUND TANK
Pressure: 1 - AMBIENT PRESSURE
Temperature: 4 - AMBIENT TEMPERATURE
Average Amount: 4
Maximum Amount: 64000
Days on Site: 365
Site Plan: False
Site Plan Document: Not reported
Private Location: False
Location: Not reported

Report Year: 2002
Tier 2 Report ID: 82949
Chemical ID: 172410
CAS Number: 8006619
Chemical Name: GASOLINE
Chemical Date: 1/2/1972
Average Amount: 4
Maximum Amount: 64000
Location ID: 329474
Chemical State: Liquid
Mixture: True
Mixture Percent: .00
Container: B - BELOW GROUND TANK
Pressure: 1 - AMBIENT PRESSURE
Temperature: 4 - AMBIENT TEMPERATURE
Average Amount: 4
Maximum Amount: 64000
Days on Site: 365
Site Plan: False
Site Plan Document: Not reported
Private Location: False
Location: TANK #1 IS LOCATED AT THE LISTED FACILITY.

Report Year: 2001
Tier 2 Report ID: 79152
Chemical ID: 172409
CAS Number: 8006619
Chemical Name: GASOLINE
Chemical Date: 1/2/1972
Average Amount: 4
Maximum Amount: 64000
Location ID: 329473
Chemical State: Liquid
Mixture: True
Mixture Percent: .00
Container: B - BELOW GROUND TANK
Pressure: 1 - AMBIENT PRESSURE
Temperature: 4 - AMBIENT TEMPERATURE
Average Amount: 4
Maximum Amount: 64000
Days on Site: 365
Site Plan: False

Map ID
Direction
Distance
Elevation

MAP FINDINGS

Site

Database(s)

EDR ID Number
EPA ID Number

GATOR LEASING - ORLANDO (Continued)

S107718837

Site Plan Document: Not reported
Private Location: False
Location: TANK #1 IS LOCATED AT THE LISTED FACILITY.

Company Info:

Company Name: GATOR LEASING, INCORPORATED
Company Address: 10900 NORTHWEST 25 STREET
Company City,St,Zip: MIAMI, FL 33166
Company Phone: 305-477-4309
Company Fax: Not reported
Company Email: Not reported
FEI Number: 591622356
Company Contact Name: JAMES HAMMEL
Company Contact Phone: 305-477-4309
Reduced Fees: False
Exempt Fees: False
Electronic Filing: False
Employee: 0
Comments: Not reported

HN1342
SSW
1/4-1/2
0.417 mi.
2203 ft.

GREAT SOUTHERN CONSTRUCTION
1301 CENTRAL FLORIDA PKWY
ORLANDO, FL 32837
Site 1 of 5 in cluster HN

FINDS 1008913075
ECHO N/A

Actual:
89 ft.

FINDS:

Focus Map:
8

Registry ID: 110024249366

Environmental Interest/Information System

RCRAInfo is a national information system that supports the Resource Conservation and Recovery Act (RCRA) program through the tracking of events and activities related to facilities that generate, transport, and treat, store, or dispose of hazardous waste. RCRAInfo allows RCRA program staff to track the notification, permit, compliance, and corrective action activities required under RCRA.

Florida Environmental System Today Application (FIESTA) Data Maintenance (FDM) system maintains entity, environmental interest and affiliation data for the State of Florida.

[Click this hyperlink](#) while viewing on your computer to access additional FINDS: detail in the EDR Site Report.

ECHO:

Envid: 1008913075
Registry ID: 110024249366
DFR URL: <http://echo.epa.gov/detailed-facility-report?fid=110024249366>

Map ID
Direction
Distance
Elevation

MAP FINDINGS

Site

Database(s)

EDR ID Number
EPA ID Number

HN1343
SSW
1/4-1/2
0.417 mi.
2203 ft.

GREAT SOUTHERN CONSTRUCTION
1301 CENTRAL FLORIDA PKWY
ORLANDO, FL 32837

RCRA-CESQG 1008880124
FLR000121368

Site 2 of 5 in cluster HN

Actual:
89 ft.

RCRA-CESQG:

Date form received by agency: 01/27/2009

Focus Map:
8

Facility name: GREAT SOUTHERN CONSTRUCTION

Facility address: 1301 CENTRAL FLORIDA PKWY

ORLANDO, FL 32837-9262

EPA ID: FLR000121368

Mailing address: CENTRAL FLORIDA PKWY

ORLANDO, FL 32837-9262

Contact: VICTOR FIGUEROA

Contact address: CENTRAL FLORIDA PKWY

ORLANDO, FL 32837-9262

Contact country: US

Contact telephone: 407-859-9160

Contact email: Not reported

EPA Region: 04

Land type: Private

Classification: Conditionally Exempt Small Quantity Generator

Description: Handler: generates 100 kg or less of hazardous waste per calendar month, and accumulates 1000 kg or less of hazardous waste at any time; or generates 1 kg or less of acutely hazardous waste per calendar month, and accumulates at any time: 1 kg or less of acutely hazardous waste; or 100 kg or less of any residue or contaminated soil, waste or other debris resulting from the cleanup of a spill, into or on any land or water, of acutely hazardous waste; or generates 100 kg or less of any residue or contaminated soil, waste or other debris resulting from the cleanup of a spill, into or on any land or water, of acutely hazardous waste during any calendar month, and accumulates at any time: 1 kg or less of acutely hazardous waste; or 100 kg or less of any residue or contaminated soil, waste or other debris resulting from the cleanup of a spill, into or on any land or water, of acutely hazardous waste

Owner/Operator Summary:

Owner/operator name: RAY FERWERDA

Owner/operator address: 1023 S 50TH ST
TAMPA, FL 33619

Owner/operator country: US

Owner/operator telephone: Not reported

Owner/operator email: Not reported

Owner/operator fax: Not reported

Owner/operator extension: Not reported

Legal status: Private

Owner/Operator Type: Owner

Owner/Op start date: 07/21/2005

Owner/Op end date: Not reported

Owner/operator name: GREAT SOUTHERN CONSTRUCTION

Owner/operator address: 1301 CENTRAL FLORIDA PKWY
ORLANDO, FL 32837

Owner/operator country: US

Owner/operator telephone: Not reported

Owner/operator email: Not reported

Owner/operator fax: Not reported

Map ID
Direction
Distance
Elevation

MAP FINDINGS

Site

Database(s)

EDR ID Number
EPA ID Number

GREAT SOUTHERN CONSTRUCTION (Continued)

1008880124

Owner/operator extension: Not reported
Legal status: Private
Owner/Operator Type: Operator
Owner/Op start date: 07/21/2005
Owner/Op end date: Not reported

Owner/operator name: VICTOR FIGUEROA
Owner/operator address: 1301 CENTRAL FLORIDA PKWY
ORLANDO, FL 32837

Owner/operator country: US
Owner/operator telephone: Not reported
Owner/operator email: Not reported
Owner/operator fax: Not reported
Owner/operator extension: Not reported
Legal status: Private
Owner/Operator Type: Owner
Owner/Op start date: 07/21/2005
Owner/Op end date: 07/22/2005

Owner/operator name: FERWERDA RAY
Owner/operator address: 1023 S 50TH ST
TAMPA, FL 33619

Owner/operator country: US
Owner/operator telephone: Not reported
Owner/operator email: Not reported
Owner/operator fax: Not reported
Owner/operator extension: Not reported
Legal status: Private
Owner/Operator Type: Owner
Owner/Op start date: 07/21/2005
Owner/Op end date: Not reported

Handler Activities Summary:

U.S. importer of hazardous waste: No
Mixed waste (haz. and radioactive): No
Recycler of hazardous waste: No
Transporter of hazardous waste: No
Treater, storer or disposer of HW: No
Underground injection activity: No
On-site burner exemption: No
Furnace exemption: No
Used oil fuel burner: No
Used oil processor: No
User oil refiner: No
Used oil fuel marketer to burner: No
Used oil Specification marketer: No
Used oil transfer facility: No
Used oil transporter: No

Historical Generators:

Date form received by agency: 07/08/2005
Site name: GREAT SOUTHERN CONSTRUCTION
Classification: Small Quantity Generator

Hazardous Waste Summary:

Map ID
 Direction
 Distance
 Elevation

MAP FINDINGS

Site

Database(s)

EDR ID Number
 EPA ID Number

GREAT SOUTHERN CONSTRUCTION (Continued)

1008880124

- . Waste code: D001
- . Waste name: IGNITABLE WASTE

- . Waste code: D018
- . Waste name: BENZENE

- . Waste code: D039
- . Waste name: TETRACHLOROETHYLENE

- . Waste code: D040
- . Waste name: TRICHLOROETHYLENE

Violation Status: No violations found

Evaluation Action Summary:

Evaluation date: 01/27/2009
 Evaluation: COMPLIANCE EVALUATION INSPECTION ON-SITE
 Area of violation: Not reported
 Date achieved compliance: Not reported
 Evaluation lead agency: State

HD1344
 South
 1/4-1/2
 0.419 mi.
 2211 ft.

TAMPA BAY TRUCKING INC/CORESLAB STRUCTURES
 11041 ROCKET BLVD
 ORLANDO, FL

FL RGA LUST S115201064
 N/A

Site 3 of 10 in cluster HD

Actual:
 89 ft.
 Focus Map:
 8

RGA LUST:
 2004 TAMPA BAY TRUCKING INC/CORESLAB STRUCTURES 11041 ROCKET
 BLVD

HD1345
 South
 1/4-1/2
 0.419 mi.
 2211 ft.

CORESLAB STRUCTURES ORLANDO INC
 11041 ROCKET BLVD
 ORLANDO, FL

FL RGA LUST S115170277
 N/A

Site 4 of 10 in cluster HD

Actual:
 89 ft.
 Focus Map:
 8

RGA LUST:
 2012 CORESLAB STRUCTURES ORLANDO INC 11041 ROCKET BLVD
 2011 CORESLAB STRUCTURES ORLANDO INC 11041 ROCKET BLVD
 2010 CORESLAB STRUCTURES ORLANDO INC 11041 ROCKET BLVD
 2009 CORESLAB STRUCTURES ORLANDO INC 11041 ROCKET BLVD
 2008 CORESLAB STRUCTURES ORLANDO INC 11041 ROCKET BLVD
 2007 CORESLAB STRUCTURES ORLANDO INC 11041 ROCKET BLVD
 2006 CORESLAB STRUCTURES ORLANDO INC 11041 ROCKET BLVD
 2005 CORESLAB STRUCTURES ORLANDO INC 11041 ROCKET BLVD

MAP FINDINGS

Map ID
 Direction
 Distance
 Elevation

Site

Database(s)

EDR ID Number
 EPA ID Number

HD1346 **CENTRAL CRUSHER LLC**
South **11041 ROCKET BLVD.**
1/4-1/2 **ORLANDO, FL 32824**
0.419 mi.
2211 ft. **Site 5 of 10 in cluster HD**

US AIRS **1016162562**
FINDS **N/A**
ECHO

Actual:
89 ft.

US AIRS MINOR:
 Envid: 1016162562
 Region Code: 04
 Programmatic ID: AIR FL0000001277705353
 Facility Registry ID: 110064339728
 D and B Number: Not reported
 Primary SIC Code: 1422
 NAICS Code: 212312
 Default Air Classification Code: MIN
 Facility Type of Ownership Code: POF
 Air CMS Category Code: Not reported
 HPV Status: Not reported

Focus Map:
8

US AIRS MINOR:
 Region Code: 04
 Programmatic ID: AIR FL0000001277705353
 Facility Registry ID: 110064339728
 Air Operating Status Code: OPR
 Default Air Classification Code: MIN
 Air Program: New Source Performance Standards
 Activity Date: 2013-02-12 00:00:00
 Activity Status Date: Not reported
 Activity Group: Compliance Monitoring
 Activity Type: Inspection/Evaluation
 Activity Status: Not reported

Region Code: 04
 Programmatic ID: AIR FL0000001277705353
 Facility Registry ID: 110064339728
 Air Operating Status Code: OPR
 Default Air Classification Code: MIN
 Air Program: New Source Performance Standards
 Activity Date: 2013-10-09 00:00:00
 Activity Status Date: Not reported
 Activity Group: Compliance Monitoring
 Activity Type: Inspection/Evaluation
 Activity Status: Not reported

Region Code: 04
 Programmatic ID: AIR FL0000001277705353
 Facility Registry ID: 110064339728
 Air Operating Status Code: OPR
 Default Air Classification Code: MIN
 Air Program: State Implementation Plan for National Primary and Secondary Ambient Air Quality Standards
 Activity Date: 2010-03-19 00:00:00
 Activity Status Date: Not reported
 Activity Group: Compliance Monitoring
 Activity Type: Inspection/Evaluation
 Activity Status: Not reported

Region Code: 04
 Programmatic ID: AIR FL0000001277705353
 Facility Registry ID: 110064339728
 Air Operating Status Code: OPR

Map ID
Direction
Distance
Elevation

MAP FINDINGS

Site

Database(s)

EDR ID Number
EPA ID Number

CENTRAL CRUSHER LLC (Continued)

1016162562

Default Air Classification Code: MIN
Air Program: State Implementation Plan for National Primary and Secondary Ambient Air Quality Standards
Activity Date: 2012-02-01 00:00:00
Activity Status Date: Not reported
Activity Group: Compliance Monitoring
Activity Type: Inspection/Evaluation
Activity Status: Not reported

Region Code: 04
Programmatic ID: AIR FL0000001277705353
Facility Registry ID: 110064339728
Air Operating Status Code: OPR
Default Air Classification Code: MIN
Air Program: State Implementation Plan for National Primary and Secondary Ambient Air Quality Standards
Activity Date: 2013-02-12 00:00:00
Activity Status Date: Not reported
Activity Group: Compliance Monitoring
Activity Type: Inspection/Evaluation
Activity Status: Not reported

Region Code: 04
Programmatic ID: AIR FL0000001277705353
Facility Registry ID: 110064339728
Air Operating Status Code: OPR
Default Air Classification Code: MIN
Air Program: State Implementation Plan for National Primary and Secondary Ambient Air Quality Standards
Activity Date: 2013-10-09 00:00:00
Activity Status Date: Not reported
Activity Group: Compliance Monitoring
Activity Type: Inspection/Evaluation
Activity Status: Not reported

FINDS:

Registry ID: 110064339728

Environmental Interest/Information System
AIR MINOR

Registry ID: 110070309286

Environmental Interest/Information System
OSHA ESTABLISHMENT

[Click this hyperlink](#) while viewing on your computer to access additional FINDS: detail in the EDR Site Report.

ECHO:

Envid: 1016162562
Registry ID: 110064339728
DFR URL: <http://echo.epa.gov/detailed-facility-report?fid=110064339728>

Map ID
Direction
Distance
Elevation

MAP FINDINGS

Site

Database(s)

EDR ID Number
EPA ID Number

HD1347 **CENTRAL HAULING & EXCAVATING**
South **11041 ROCKET BLVD**
1/4-1/2 **ORLANDO, FL 32824**
0.419 mi.
2211 ft. **Site 6 of 10 in cluster HD**

FL LUST **U001364249**
FL UST **N/A**
FL AIRS
FL Financial Assurance
FL TIER 2
FL NPDES

Actual:
89 ft.

Focus Map:
8

LUST:
Region: STATE
Facility Id: 8521712
Facility Status: OPEN
Facility Type: C - Fuel user/Non-retail
Facility Phone: (407)656-9132
Facility Cleanup Rank: 14364
District: Central District
Lat/Long (dms): 28 24 20.3893 / 81 23 24.2367
Section: 14
Township: 24
Range: 29
Feature: Not reported
Method: AGPS
Datum: 0
Score: Not reported
Score Effective Date: 2009-08-11 00:00:00
Score When Ranked: 5
Operator: HEMANT MAHARAJ
Name Update: 2018-04-30 00:00:00
Address Update: 2004-08-17 00:00:00

Petroleum Cleanup PCT Facility Score:
Facility Cleanup Status: NREQ - NOT REQUIRED
Contact: MAHARAJ HEMANT
Contact Company: CENTRAL HAULING & EXCAVATING INC
Contact Address: 1215 CROWN PARK CIR
Contact City/State/Zip: WINTER GARDEN, FL 34787
Phone: (407)466-8714
Bad Address Ind: N
State: FL
Zip: 32824, 8526
Score: Not reported
Score Effective Date: 2009-08-11 00:00:00
Related Party ID: 52649
Primary RP Role: ACCOUNT OWNER
RP Begin Date: 2018-04-30
RP Zip: 2417
RP Extension: Not reported

Discharge Cleanup Summary:
Discharge Date: 9/30/1993
PCT Discharge Combined: Not reported
Cleanup Required: N - NO CLEANUP REQUIRED
Discharge Cleanup Status: NREQ - CLEANUP NOT REQUIRED
Disch Cleanup Status Date: 7/25/2011
Cleanup Work Status: COMPLETED
Information Source: D - DISCHARGE NOTIFICATION
Other Source Description: Not reported
Eligibility Indicator: I - INELIGIBLE
Site Manager: Not reported
Site Mgr End Date: Not reported

Map ID
Direction
Distance
Elevation

MAP FINDINGS

Site

Database(s)

EDR ID Number
EPA ID Number

CENTRAL HAULING & EXCAVATING (Continued)

U001364249

Tank Office: -

Task Information:

District: CD
Facility ID: 8521712
Facility Status: OPEN
Facility Type: C - Fuel user/Non-retail -
County: ORANGE
County ID: 48
Cleanup Eligibility Status: I
Source Effective Date: Not reported
Discharge Date: 09-30-1993
Cleanup Required: N - NO CLEANUP REQUIRED
Discharge Cleanup Status: NREQ - CLEANUP NOT REQUIRED
Disch Cleanup Status Date: 07-25-2011
SRC Action Type: -
SRC Submit Date: Not reported
SRC Review Date: Not reported
SRC Completion Status: -
SRC Issue Date: Not reported
SRC Comment: Not reported
Cleanup Work Status: COMPLETED
Site Mgr: Not reported
Site Mgr End Date: Not reported
Tank Office: -
SR Task ID: Not reported
SR Cleanup Responsible: -
SR Funding Eligibility Type: -
SR Actual Cost: Not reported
SR Completion Date: Not reported
SR Payment Date: Not reported
SR Oral Date: Not reported
SR Written Date: Not reported
SR Soil Removal: Not reported
SR Free Product Removal: Not reported
SR Soil Tonnage Removed: Not reported
SR Soil Treatment: Not reported
SR Other Treatment: Not reported
SR Alternate Proc Received Date: Not reported
SR Alternate Procedure Status: Not reported
SR Alternate Procedure Status Date: Not reported
SR Alternate Procedure Comments: Not reported
SA Task ID: Not reported
SA Cleanup Responsible: -
SA Funding Eligibility Type: -
SA Actual Cost: Not reported
SA Completion Date: Not reported
SA Payment Date: Not reported
RAP Task ID: Not reported
RAP Cleanup Responsible ID: -
RAP Funding Eligibility Type: -
RAP Actual Cost: Not reported
RAP Completion Date: Not reported
RAP Payment Date: Not reported
RAP Last Order Approved: Not reported
RA Task ID: Not reported
RA Cleanup Responsible: -
RA Funding Eligibility Type: -

Map ID
Direction
Distance
Elevation

MAP FINDINGS

Site

Database(s)

EDR ID Number
EPA ID Number

CENTRAL HAULING & EXCAVATING (Continued)

U001364249

RA Years to Complete: Not reported
RA Actual Cost: Not reported

[Click here for Florida Oculus:](#)

UST:

Facility Id: 8521712
Facility Status: OPEN
Type Description: Fuel user/Non-retail
Facility Phone: 4076569132
Region: STATE
Positioning Method: AGPS
Lat/Long (dms): 28 24 20 / 81 23 31

Owner:

Owner Id: 52649
Owner Name: CENTRAL HAULING & EXCAVATING INC
Owner Address: 1215 CROWN PARK CIR
Owner Address 2: ATTN: STORAGE TANK REGIS
Owner City,St,Zip: WINTER GARDEN, FL 34787
Owner Contact: MAHARAJ HEMANT
Owner Phone: 4076569132

Tank Info:

Name: CENTRAL HAULING & EXCAVATING
Address: 11041 ROCKET BLVD
Tank Id: 1
Status: Removed
Status Date: 3/31/1990
Install Date: 8/1/1968
Substance: Leaded gas
Content Description: Leaded Gas
Gallons: 2000
Vessel Indicator: TANK
Tank Location: UNDERGROUND
DEP Contractor: C

Name: CENTRAL HAULING & EXCAVATING
Address: 11041 ROCKET BLVD
Tank Id: 2
Status: Removed
Status Date: 3/31/1990
Install Date: 8/1/1968
Substance: Vehicular diesel
Content Description: Vehicular Diesel
Gallons: 2000
Vessel Indicator: TANK
Tank Location: UNDERGROUND
DEP Contractor: C

[Click here for Florida Oculus:](#)

AIRS:

Name: CORESLAB STRUCTURES-ORLANDO FACILITY
Address: 11041 ROCKET BLVD

Map ID
Direction
Distance
Elevation

MAP FINDINGS

Site

Database(s)

EDR ID Number
EPA ID Number

CENTRAL HAULING & EXCAVATING (Continued)

U001364249

City,State,Zip: ORLANDO, FL 32824
Facility ID: 950179
Facility Status: A
Office: CDOR
Category: POINT
Owner Name: Coreslab Structures (Orlando) Inc
SIC Code: Stone, Clay, Glass And Concrete Products
Title V: N
Contact Name: William/Noel Preyer/Maldonado
Contact Address: 11041 Rocket Blvd
Contact Address 2: Not reported
Contact City: Orlando
Issue Date: 01/06/2017
Contact Zip Code: 32824
Contact Zip4: 8511
Contact Phone: 407-855-3190
Contact EMail: Not reported
Permit Number: 0950179005AG
Expiration Date: 01/06/2022
UTM Zone: 17
UTM North: 3142.17
UTM East: 461.81
Latitude Direction: 28
Latitude Minute: 24
Latitude Second: 19.4215
Longitude Direction: 81
Longitude Minute: 23
Longitude Second: 23.4655

FL Financial Assurance 3:

Region: 3
Facility ID: 8521712
Facility Phone: 4076569132
Facility Status: OPEN
Facility Type: C
Type Description: Fuel user/Non-retail
DEP CO: P
Financial Responsibility: INSURANCE
Insurance Company: COMMERCE & INDUSTRY
Effective Date: 05/13/2008
Expire Date: 05/13/2009
Owner ID: 52649
Owner Name: CENTRAL HAULING & EXCAVATING INC
Owner Address: 1215 CROWN PARK CIR
Owner Address2: ATTN: STORAGE TANK REGIS
Owner City,St,Zip: WINTER GARDEN, FL 34787
Contact: MAHARAJ HEMANT
Resp Party Phone: 4076569132

Region: 3
Facility ID: 8521712
Facility Phone: 4076569132
Facility Status: OPEN
Facility Type: C
Type Description: Fuel user/Non-retail
DEP CO: P
Financial Responsibility: INSURANCE

Map ID
Direction
Distance
Elevation

MAP FINDINGS

Site

Database(s)

EDR ID Number
EPA ID Number

CENTRAL HAULING & EXCAVATING (Continued)

U001364249

Insurance Company: COMMERCE & INDUSTRY
Effective Date: 05/13/2010
Expire Date: 05/13/2011
Owner ID: 52649
Owner Name: CENTRAL HAULING & EXCAVATING INC
Owner Address: 1215 CROWN PARK CIR
Owner Address2: ATTN: STORAGE TANK REGIS
Owner City,St,Zip: WINTER GARDEN, FL 34787
Contact: MAHARAJ HEMANT
Resp Party Phone: 4076569132

Region: 3
Facility ID: 8521712
Facility Phone: 4076569132
Facility Status: OPEN
Facility Type: C
Type Description: Fuel user/Non-retail
DEP CO: P

Financial Responsibility: INSURANCE
Insurance Company: COMMERCE & INDUSTRY
Effective Date: 05/13/2012
Expire Date: 05/13/2013
Owner ID: 52649
Owner Name: CENTRAL HAULING & EXCAVATING INC
Owner Address: 1215 CROWN PARK CIR
Owner Address2: ATTN: STORAGE TANK REGIS
Owner City,St,Zip: WINTER GARDEN, FL 34787
Contact: MAHARAJ HEMANT
Resp Party Phone: 4076569132

Region: 3
Facility ID: 8521712
Facility Phone: 4076569132
Facility Status: OPEN
Facility Type: C
Type Description: Fuel user/Non-retail
DEP CO: P

Financial Responsibility: INSURANCE
Insurance Company: COMMERCE & INDUSTRY
Effective Date: 05/13/2013
Expire Date: 05/13/2014
Owner ID: 52649
Owner Name: CENTRAL HAULING & EXCAVATING INC
Owner Address: 1215 CROWN PARK CIR
Owner Address2: ATTN: STORAGE TANK REGIS
Owner City,St,Zip: WINTER GARDEN, FL 34787
Contact: MAHARAJ HEMANT
Resp Party Phone: 4076569132

Region: 3
Facility ID: 8521712
Facility Phone: 4076569132
Facility Status: OPEN
Facility Type: C
Type Description: Fuel user/Non-retail
DEP CO: P
Financial Responsibility: INSURANCE

Map ID
Direction
Distance
Elevation

MAP FINDINGS

Site

Database(s)

EDR ID Number
EPA ID Number

CENTRAL HAULING & EXCAVATING (Continued)

U001364249

Insurance Company: COMMERCE & INDUSTRY
Effective Date: 05/13/2014
Expire Date: 05/13/2015
Owner ID: 52649
Owner Name: CENTRAL HAULING & EXCAVATING INC
Owner Address: 1215 CROWN PARK CIR
Owner Address2: ATTN: STORAGE TANK REGIS
Owner City,St,Zip: WINTER GARDEN, FL 34787
Contact: MAHARAJ HEMANT
Resp Party Phone: 4076569132

Region: 3
Facility ID: 8521712
Facility Phone: 4076569132
Facility Status: OPEN
Facility Type: C
Type Description: Fuel user/Non-retail
DEP CO: P

Financial Responsibility: INSURANCE
Insurance Company: COMMERCE & INDUSTRY
Effective Date: 05/13/2016
Expire Date: 05/13/2017
Owner ID: 52649
Owner Name: CENTRAL HAULING & EXCAVATING INC
Owner Address: 1215 CROWN PARK CIR
Owner Address2: ATTN: STORAGE TANK REGIS
Owner City,St,Zip: WINTER GARDEN, FL 34787
Contact: MAHARAJ HEMANT
Resp Party Phone: 4076569132

Region: 3
Facility ID: 8521712
Facility Phone: 4076569132
Facility Status: OPEN
Facility Type: C
Type Description: Fuel user/Non-retail
DEP CO: P
Financial Responsibility: INSURANCE
Insurance Company: PLUS
Effective Date: 04/19/1995
Expire Date: 04/19/1997
Owner ID: 52649
Owner Name: CENTRAL HAULING & EXCAVATING INC
Owner Address: 1215 CROWN PARK CIR
Owner Address2: ATTN: STORAGE TANK REGIS
Owner City,St,Zip: WINTER GARDEN, FL 34787
Contact: MAHARAJ HEMANT
Resp Party Phone: 4076569132

TIER 2:

Name: CORESLAB STRUCTURES ORLANDO
Address: 11041 ROCKET BOULEVARD
City,State,Zip: ORLANDO, FL 32824

Year: 2013
Facility Id: 4545535
Active Date: Not reported

Map ID
Direction
Distance
Elevation

MAP FINDINGS

Site

Database(s)

EDR ID Number
EPA ID Number

CENTRAL HAULING & EXCAVATING (Continued)

U001364249

Inactive Date: Not reported
Sale Pending: Not reported
Original Date: Not reported
PLOT Source: Not reported
Latitude: 28.40566
Longitude: -81.390070
LEPC District: Not reported
Counties: Not reported
SERC: Not reported
Program Level: Not reported
PRIME: Not reported
SIC Code: Not reported
SIC Code 2: Not reported
NAICS Code: 32739
Last Modified Date: 02/24/2014
First Submit Date: 02/24/2014
Data Submitted By: Gary Buecker safety manager
Company Name: CORESLAB STRUCTURES ORLANDO INC
Comments: Not reported

Contact:

Contact ID: Not reported
Year: 2013
Facility Id: 4545535
Contact Type: Emergency Contact
Contact Name: WILLIAM PREYER
Contact Title: Not reported
Contact Phone: 407-855-3190
Contact 24Hr Phone: Not reported
Contact Telephone 2: 407-509-6231
Contact Telephone 3: 978-230-2011
Contact Telephone 4: 407-855-3190
Contact Telephone 5: Not reported
Contact Telephone 6: Not reported
Contact Email: gbuecker@coreslab.com

Name: CORESLAB STRUCTURES ORLANDO
Address: 11041 ROCKET BOULEVARD
City,State,Zip: ORLANDO, FL 32824

Year: 2012
Facility Id: 4088799
Active Date: Not reported
Inactive Date: Not reported
Sale Pending: Not reported
Original Date: Not reported
PLOT Source: Not reported
Latitude: 28.40566
Longitude: -81.390070
LEPC District: Not reported
Counties: Not reported
SERC: Not reported
Program Level: Not reported
PRIME: Not reported
SIC Code: Not reported
SIC Code 2: Not reported

Map ID
Direction
Distance
Elevation

MAP FINDINGS

Site

Database(s)

EDR ID Number
EPA ID Number

CENTRAL HAULING & EXCAVATING (Continued)

U001364249

NAICS Code: 32739
Last Modified Date: 04/16/2013
First Submit Date: 02/18/2013
Data Submitted By: Gary Buecker safety manager
Company Name: CORESLAB STRUCTURES ORLANDO INC
Comments: Not reported

Contact:

Contact ID: Not reported
Year: 2012
Facility Id: 4088799
Contact Type: Tier II Emergency 24 Hour Contact
Contact Name: WILLIAM PREYER
Contact Title: Not reported
Contact Phone: 407-509-6237
Contact 24Hr Phone: Not reported
Contact Telephone 2: 407-855-3190
Contact Telephone 3: Not reported
Contact Telephone 4: Not reported
Contact Telephone 5: Not reported
Contact Telephone 6: Not reported
Contact Email: gbuecker@coreslab.com

Contact ID: Not reported
Year: 2012
Facility Id: 4088799
Contact Type: Tier II Emergency Contact
Contact Name: WILLIAM PREYER
Contact Title: Not reported
Contact Phone: 407-855-3190
Contact 24Hr Phone: Not reported
Contact Telephone 2: 407-509-6231
Contact Telephone 3: 978-230-2011
Contact Telephone 4: 407-855-3190
Contact Telephone 5: Not reported
Contact Telephone 6: Not reported
Contact Email: gbuecker@coreslab.com

Contact ID: Not reported
Year: 2012
Facility Id: 4088799
Contact Type: Tier II Secondary 24 Hour Contact
Contact Name: WILLIAM PREYER
Contact Title: Not reported
Contact Phone: 407-855-3190
Contact 24Hr Phone: Not reported
Contact Telephone 2: Not reported
Contact Telephone 3: Not reported
Contact Telephone 4: Not reported
Contact Telephone 5: Not reported
Contact Telephone 6: Not reported
Contact Email: Not reported

Contact ID: Not reported
Year: 2012
Facility Id: 4088799
Contact Type: Emergency Contact
Contact Name: WILLIAM PREYER

Map ID
Direction
Distance
Elevation

MAP FINDINGS

Site

Database(s)

EDR ID Number
EPA ID Number

CENTRAL HAULING & EXCAVATING (Continued)

U001364249

Contact Title: Not reported
Contact Phone: 407-855-3190
Contact 24Hr Phone: Not reported
Contact Telephone 2: 407-509-6231
Contact Telephone 3: 978-230-2011
Contact Telephone 4: 407-855-3190
Contact Telephone 5: Not reported
Contact Telephone 6: Not reported
Contact Email: gbuecker@coreslab.com

Contact ID: Not reported
Year: 2012
Facility Id: 4088799
Contact Type: Tier II Secondary Contact
Contact Name: NOEL MALDONADO
Contact Title: Not reported
Contact Phone: 407-855-3190
Contact 24Hr Phone: Not reported
Contact Telephone 2: Not reported
Contact Telephone 3: Not reported
Contact Telephone 4: Not reported
Contact Telephone 5: Not reported
Contact Telephone 6: Not reported
Contact Email: NMALDONADO@CORESLAB.COM

Contact ID: Not reported
Year: 2012
Facility Id: 4088799
Contact Type: Owner / Operator
Contact Name: Coreslab structures
Contact Title: Not reported
Contact Phone: 407-509-6231
Contact 24Hr Phone: Not reported
Contact Telephone 2: 407-855-3190
Contact Telephone 3: Not reported
Contact Telephone 4: Not reported
Contact Telephone 5: Not reported
Contact Telephone 6: Not reported
Contact Email: gbuecker@coreslab.com

Name: CORESLAB STRUCTURES ORLANDO
Address: 11041 ROCKET BOULEVARD
City,State,Zip: ORLANDO, FL 32824

Year: 2011
Facility Id: 3991704
Active Date: Not reported
Inactive Date: Not reported
Sale Pending: Not reported
Original Date: Not reported
PLOT Source: Not reported
Latitude: 28.40566
Longitude: -81.390070
LEPC District: Not reported
Counties: Not reported

Map ID
Direction
Distance
Elevation

MAP FINDINGS

Site

Database(s)

EDR ID Number
EPA ID Number

CENTRAL HAULING & EXCAVATING (Continued)

U001364249

SERC: Not reported
Program Level: Not reported
PRIME: Not reported
SIC Code: Not reported
SIC Code 2: Not reported
NAICS Code: Not reported
Last Modified Date: 02/01/2013
First Submit Date: 11/09/2012
Data Submitted By: Florida Division of Emergency Management
Company Name: CORESLAB STRUCTURES ORLANDO INC
Comments: Not reported

Contact:

Contact ID: Not reported
Year: 2011
Facility Id: 3991704
Contact Type: Tier II Secondary 24 Hour Contact
Contact Name: WILLIAM PREYER
Contact Title: Not reported
Contact Phone: 407-855-3190
Contact 24Hr Phone: Not reported
Contact Telephone 2: Not reported
Contact Telephone 3: Not reported
Contact Telephone 4: Not reported
Contact Telephone 5: Not reported
Contact Telephone 6: Not reported
Contact Email: Not reported

Contact ID: Not reported
Year: 2011
Facility Id: 3991704
Contact Type: Tier II Emergency Contact
Contact Name: WILLIAM PREYER
Contact Title: Not reported
Contact Phone: 407-855-3190
Contact 24Hr Phone: Not reported
Contact Telephone 2: Not reported
Contact Telephone 3: Not reported
Contact Telephone 4: Not reported
Contact Telephone 5: Not reported
Contact Telephone 6: Not reported
Contact Email: Not reported

Contact ID: Not reported
Year: 2011
Facility Id: 3991704
Contact Type: Tier II Secondary Contact
Contact Name: NOEL MALDONADO
Contact Title: Not reported
Contact Phone: 407-855-3190
Contact 24Hr Phone: Not reported
Contact Telephone 2: Not reported
Contact Telephone 3: Not reported
Contact Telephone 4: Not reported
Contact Telephone 5: Not reported
Contact Telephone 6: Not reported
Contact Email: NMALDONADO@CORESLAB.COM

Map ID
Direction
Distance
Elevation

MAP FINDINGS

Site

Database(s)

EDR ID Number
EPA ID Number

CENTRAL HAULING & EXCAVATING (Continued)

U001364249

Contact ID: Not reported
Year: 2011
Facility Id: 3991704
Contact Type: Tier II Emergency 24 Hour Contact
Contact Name: WILLIAM PREYER
Contact Title: Not reported
Contact Phone: 407-509-6237
Contact 24Hr Phone: Not reported
Contact Telephone 2: Not reported
Contact Telephone 3: Not reported
Contact Telephone 4: Not reported
Contact Telephone 5: Not reported
Contact Telephone 6: Not reported
Contact Email: gbuecker@coreslab.com

Name: CORESLAB STRUCTURES ORLANDO
Address: 11041 ROCKET BOULEVARD
City,State,Zip: ORLANDO, FL 32824

Year: 2010
Facility Id: Not reported
Active Date: Not reported
Inactive Date: Not reported
Sale Pending: Not reported
Original Date: Not reported
PLOT Source: Not reported
Latitude: 28.40566
Longitude: -81.39
LEPC District: Not reported
Counties: Not reported
SERC: Not reported
Program Level: Not reported
PRIME: Not reported
SIC Code: Not reported
SIC Code 2: Not reported
NAICS Code: Not reported
Last Modified Date: Not reported
First Submit Date: Not reported
Data Submitted By: Not reported
Company Name: Not reported
Comments: Not reported

Chemical Code: 8052413
Chemical Name: Stoddard Solvent [Kwik Dri 66]
Chemical State: LIQUID
Location Name: Entire Facility
Container Code: O
Pressure Code: 1
Temperature Code: 4
Average Quantity: 10000
Maximum Quantity: 16000
Days On Site: 365

Name: CORESLAB STRUCTURES ORLANDO
Address: 11041 ROCKET BOULEVARD

Map ID
Direction
Distance
Elevation

MAP FINDINGS

Site

Database(s)

EDR ID Number
EPA ID Number

CENTRAL HAULING & EXCAVATING (Continued)

U001364249

City,State,Zip: ORLANDO, FL 32824

Year: 2010
Facility Id: Not reported
Active Date: Not reported
Inactive Date: Not reported
Sale Pending: Not reported
Original Date: Not reported
PLOT Source: Not reported
Latitude: 28.40566
Longitude: -81.39
LEPC District: Not reported
Counties: Not reported
SERC: Not reported
Program Level: Not reported
PRIME: Not reported
SIC Code: Not reported
SIC Code 2: Not reported
NAICS Code: Not reported
Last Modified Date: Not reported
First Submit Date: Not reported
Data Submitted By: Not reported
Company Name: Not reported
Comments: Not reported

Chemical Code: 65997151
Chemical Name: PORTLAND CEMENT
Chemical State: SOLID
Location Name: Entire Facility
Container Code: H
Pressure Code: 1
Temperature Code: 4
Average Quantity: 250000
Maximum Quantity: 500000
Days On Site: 365

Name: CORESLAB STRUCTURES ORLANDO
Address: 11041 ROCKET BOULEVARD
City,State,Zip: ORLANDO, FL 32824

Year: 2010
Facility Id: Not reported
Active Date: Not reported
Inactive Date: Not reported
Sale Pending: Not reported
Original Date: Not reported
PLOT Source: Not reported
Latitude: 28.40566
Longitude: -81.39
LEPC District: Not reported
Counties: Not reported
SERC: Not reported
Program Level: Not reported
PRIME: Not reported
SIC Code: Not reported
SIC Code 2: Not reported
NAICS Code: Not reported

Map ID
Direction
Distance
Elevation

MAP FINDINGS

Site

Database(s)

EDR ID Number
EPA ID Number

CENTRAL HAULING & EXCAVATING (Continued)

U001364249

Last Modified Date: Not reported
First Submit Date: Not reported
Data Submitted By: Not reported
Company Name: Not reported
Comments: Not reported

Chemical Code: 14808607
Chemical Name: QUARTZ
Chemical State: SOLID
Location Name: Entire Facility
Container Code: H
Pressure Code: 1
Temperature Code: 4
Average Quantity: 700000
Maximum Quantity: 14000000
Days On Site: 365

Name: CORESLAB STRUCTURES ORLANDO
Address: 11041 ROCKET BOULEVARD
City,State,Zip: ORLANDO, FL 32824

Year: 2010
Facility Id: Not reported
Active Date: Not reported
Inactive Date: Not reported
Sale Pending: Not reported
Original Date: Not reported
PLOT Source: Not reported
Latitude: 28.40566
Longitude: -81.39
LEPC District: Not reported
Counties: Not reported
SERC: Not reported
Program Level: Not reported
PRIME: Not reported
SIC Code: Not reported
SIC Code 2: Not reported
NAICS Code: Not reported
Last Modified Date: Not reported
First Submit Date: Not reported
Data Submitted By: Not reported
Company Name: Not reported
Comments: Not reported

Chemical Code: 8052413
Chemical Name: STODDARD SOLVENT [KWIK DRI 66]
Chemical State: LIQUID
Location Name: Entire Facility
Container Code: O
Pressure Code: 1
Temperature Code: 4
Average Quantity: 10000
Maximum Quantity: 16000
Days On Site: 365

Name: CORESLAB STRUCTURES ORLANDO
Address: 11041 ROCKET BOULEVARD

Map ID
Direction
Distance
Elevation

MAP FINDINGS

Site

Database(s)

EDR ID Number
EPA ID Number

CENTRAL HAULING & EXCAVATING (Continued)

U001364249

City,State,Zip: ORLANDO, FL 32824

Year: 2010
Facility Id: Not reported
Active Date: Not reported
Inactive Date: Not reported
Sale Pending: Not reported
Original Date: Not reported
PLOT Source: Not reported
Latitude: 28.40566
Longitude: -81.39
LEPC District: Not reported
Counties: Not reported
SERC: Not reported
Program Level: Not reported
PRIME: Not reported
SIC Code: Not reported
SIC Code 2: Not reported
NAICS Code: Not reported
Last Modified Date: Not reported
First Submit Date: Not reported
Data Submitted By: Not reported
Company Name: Not reported
Comments: Not reported

Chemical Code: 68476302
Chemical Name: Diesel Fuel
Chemical State: LIQUID
Location Name: Entire Facility
Container Code: A
Pressure Code: 1
Temperature Code: 4
Average Quantity: 8000
Maximum Quantity: 14800
Days On Site: 365

Name: CORESLAB STRUCTURES ORLANDO
Address: 11041 ROCKET BOULEVARD
City,State,Zip: ORLANDO, FL 32824

Year: 2010
Facility Id: Not reported
Active Date: Not reported
Inactive Date: Not reported
Sale Pending: Not reported
Original Date: Not reported
PLOT Source: Not reported
Latitude: 28.40566
Longitude: -81.39
LEPC District: Not reported
Counties: Not reported
SERC: Not reported
Program Level: Not reported
PRIME: Not reported
SIC Code: Not reported
SIC Code 2: Not reported
NAICS Code: Not reported

Map ID
Direction
Distance
Elevation

MAP FINDINGS

Site

Database(s)

EDR ID Number
EPA ID Number

CENTRAL HAULING & EXCAVATING (Continued)

U001364249

Last Modified Date: Not reported
First Submit Date: Not reported
Data Submitted By: Not reported
Company Name: Not reported
Comments: Not reported

Chemical Code: 8006619
Chemical Name: GASOLINE
Chemical State: LIQUID
Location Name: Entire Facility
Container Code: A
Pressure Code: 1
Temperature Code: 4
Average Quantity: 7000
Maximum Quantity: 12800
Days On Site: 365

Name: CORESLAB STRUCTURES ORLANDO
Address: 11041 ROCKET BOULEVARD
City,State,Zip: ORLANDO, FL 32824

Year: 2010
Facility Id: Not reported
Active Date: Not reported
Inactive Date: Not reported
Sale Pending: Not reported
Original Date: Not reported
PLOT Source: Not reported
Latitude: 28.40566
Longitude: -81.39
LEPC District: Not reported
Counties: Not reported
SERC: Not reported
Program Level: Not reported
PRIME: Not reported
SIC Code: Not reported
SIC Code 2: Not reported
NAICS Code: Not reported
Last Modified Date: Not reported
First Submit Date: Not reported
Data Submitted By: Not reported
Company Name: Not reported
Comments: Not reported

Chemical Code: 14808607
Chemical Name: QUARTZ
Chemical State: SOLID
Location Name: Entire Facility
Container Code: H
Pressure Code: 1
Temperature Code: 4
Average Quantity: 700000
Maximum Quantity: 14000000
Days On Site: 365

Map ID
Direction
Distance
Elevation

MAP FINDINGS

Site

Database(s)

EDR ID Number
EPA ID Number

CENTRAL HAULING & EXCAVATING (Continued)

U001364249

[Click this hyperlink](#) while viewing on your computer to access 4 additional FL_TIER2: record(s) in the EDR Site Report.

WASTEWATER:

Facility ID: FLR05A977
Facility Type: Multi-Sector Stormwater GP
Status: Active - Existing, permitted facility/site for which effluent, reclaimed water or wastewater residual discharge into the environment and/or monitoring is taking place.
District Office: TLST
NPDES Permitted Site: Not reported
Environmental Interest: Not reported
Owner Type: Private
Permit Capacity: Not reported
Party Name: Michael Harrison, PMTE
Company Name: Coreslab Structures (Orlando) Inc
RP Address: 11041 Rocket Blvd
RP Address 2: Not reported
RP City,Stat,Zip: Orlando FL 32824-8511
Telephone: 4078553190
Email: mharrison@coreslab.com
Issue Date: 03/09/2017
Effective Date: 03/09/2017
Expiration Date: 03/08/2022
DOC Description: Generic Permit
Latitude Degrees: 28
Latitude Minutes: 24
Latitude Seconds: 21.43
Longitude Degrees: 81
Longitude Minutes: 23
Longitude Seconds: 23.65
Treatment: Not reported
Decode For Fstatus: Active

HD1348
South
1/4-1/2
0.419 mi.
2211 ft.

CENTRAL HAULING & EXCAVATING
11041 ROCKET BLVD
ORLANDO, FL 32824
Site 7 of 10 in cluster HD

FL AST **A100282493**
N/A

Actual:
89 ft.

Focus Map:
8

AST:
Name: CENTRAL HAULING & EXCAVATING
Address: 11041 ROCKET BLVD
Facility ID: 8521712
Facility Status: OPEN
Type Description: Fuel user/Non-retail
Facility Phone: 4076569132
DEP Contractor Own: C
Region: STATE
Positioning Method: AGPS
Lat/Long (dms): 28 24 20 / 81 23 31

Owner:

Owner Id: 52649
Owner Name: CENTRAL HAULING & EXCAVATING INC
Owner Address: 1215 CROWN PARK CIR

Map ID
Direction
Distance
Elevation

MAP FINDINGS

Site

Database(s)

EDR ID Number
EPA ID Number

CENTRAL HAULING & EXCAVATING (Continued)

A100282493

Owner Address 2: ATTN: STORAGE TANK REGIS
Owner City,St,Zip: WINTER GARDEN, FL 34787
Owner Contact: MAHARAJ HEMANT
Owner Phone: 4076569132

Tank Id: 1R1
Status: In service
Status Date: Not reported
Install Date: 3/1/1990
Substance: Unleaded gas
Content Description: Unleaded Gas
Gallons: 2000
Tank Location: ABOVEGROUND

Construction:
Tank Id: 1R1
Construction Category: Primary Construction
Construction Description: Steel

Tank Id: 1R1
Construction Category: Secondary Containment
Construction Description: AST containment

Monitoring:
Tank ID: 1R1
Monitoring Description: DEP approved monitoring

Piping:
Tank ID: 1R1
Piping Category: Miscellaneous Attributes
Piping Description: Abv, no soil contact

Tank Id: 2R1
Status: In service
Status Date: Not reported
Install Date: 3/1/1990
Substance: Vehicular diesel
Content Description: Vehicular Diesel
Gallons: 2000
Tank Location: ABOVEGROUND

Construction:
Tank Id: 2R1
Construction Category: Primary Construction
Construction Description: Steel

Tank Id: 2R1
Construction Category: Secondary Containment
Construction Description: AST containment

Monitoring:
Tank ID: 2R1
Monitoring Description: DEP approved monitoring

Map ID
Direction
Distance
Elevation

MAP FINDINGS

Site

Database(s)

EDR ID Number
EPA ID Number

CENTRAL HAULING & EXCAVATING (Continued)

A100282493

Piping:

Tank ID: 2R1
Piping Category: Miscellaneous Attributes
Piping Description: Abv, no soil contact

Tank Id: 3
Status: In service
Status Date: Not reported
Install Date: 7/1/1984
Substance: Waste oil
Content Description: Waste Oil
Gallons: 1000
Tank Location: ABOVEGROUND

Construction:

Tank Id: 3
Construction Category: Primary Construction
Construction Description: Steel

Tank Id: 3
Construction Category: Secondary Containment
Construction Description: AST containment

Monitoring:

Tank ID: 3
Monitoring Description: DEP approved monitoring

Piping:

Tank ID: 3
Piping Category: Miscellaneous Attributes
Piping Description: Abv, no soil contact

Tank Id: 4
Status: In service
Status Date: Not reported
Install Date: 3/1/1990
Substance: New/lube oil
Content Description: New/Lube Oil
Gallons: 250
Tank Location: ABOVEGROUND

Tank Id: 5
Status: In service
Status Date: Not reported
Install Date: 3/1/1990
Substance: New/lube oil
Content Description: New/Lube Oil
Gallons: 250
Tank Location: ABOVEGROUND

Tank Id: 6
Status: Deleted
Status Date: 7/1/1999
Install Date: 7/1/1999
Substance: Vehicular diesel

Map ID
Direction
Distance
Elevation

MAP FINDINGS

Site

Database(s)

EDR ID Number
EPA ID Number

CENTRAL HAULING & EXCAVATING (Continued)

A100282493

Content Description: Vehicular Diesel
Gallons: 10000
Tank Location: ABOVEGROUND

[Click here for Florida Oculus:](#)

HD1349
South
1/4-1/2
0.419 mi.
2211 ft.

CORESLAB STRUCTURES (ORLANDO) INC
11041 ROCKET BLVD
ORLANDO, FL 32824

US AIRS 1005583072
FINDS N/A
ECHO

Site 8 of 10 in cluster HD

Actual:
89 ft.
Focus Map:
8

US AIRS MINOR:
Envid: 1005583072
Region Code: 04
Programmatic ID: AIR FL0000001209500179
Facility Registry ID: 110009071654
D and B Number: Not reported
Primary SIC Code: 3273
NAICS Code: 327320
Default Air Classification Code: MIN
Facility Type of Ownership Code: POF
Air CMS Category Code: Not reported
HPV Status: Not reported

US AIRS MINOR:
Region Code: 04
Programmatic ID: AIR FL0000001209500179
Facility Registry ID: 110009071654
Air Operating Status Code: OPR
Default Air Classification Code: MIN
Air Program: State Implementation Plan for National Primary and Secondary Ambient Air Quality Standards
Activity Date: 2009-11-06 00:00:00
Activity Status Date: Not reported
Activity Group: Compliance Monitoring
Activity Type: Inspection/Evaluation
Activity Status: Not reported

Region Code: 04
Programmatic ID: AIR FL0000001209500179
Facility Registry ID: 110009071654
Air Operating Status Code: OPR
Default Air Classification Code: MIN
Air Program: State Implementation Plan for National Primary and Secondary Ambient Air Quality Standards
Activity Date: 2010-11-05 00:00:00
Activity Status Date: Not reported
Activity Group: Compliance Monitoring
Activity Type: Inspection/Evaluation
Activity Status: Not reported

Region Code: 04
Programmatic ID: AIR FL0000001209500179
Facility Registry ID: 110009071654
Air Operating Status Code: OPR
Default Air Classification Code: MIN
Air Program: State Implementation Plan for National Primary and Secondary Ambient Air Quality Standards
Activity Date: 2011-11-18 00:00:00

Map ID
Direction
Distance
Elevation

MAP FINDINGS

Site

Database(s)

EDR ID Number
EPA ID Number

CORESLAB STRUCTURES (ORLANDO) INC (Continued)

1005583072

Activity Status Date: Not reported
Activity Group: Compliance Monitoring
Activity Type: Inspection/Evaluation
Activity Status: Not reported

Region Code: 04
Programmatic ID: AIR FL0000001209500179
Facility Registry ID: 110009071654
Air Operating Status Code: OPR
Default Air Classification Code: MIN
Air Program: State Implementation Plan for National Primary and Secondary Ambient Air Quality Standards
Activity Date: 2012-12-04 00:00:00
Activity Status Date: Not reported
Activity Group: Compliance Monitoring
Activity Type: Inspection/Evaluation
Activity Status: Not reported

Region Code: 04
Programmatic ID: AIR FL0000001209500179
Facility Registry ID: 110009071654
Air Operating Status Code: OPR
Default Air Classification Code: MIN
Air Program: State Implementation Plan for National Primary and Secondary Ambient Air Quality Standards
Activity Date: 2013-12-27 00:00:00
Activity Status Date: Not reported
Activity Group: Compliance Monitoring
Activity Type: Inspection/Evaluation
Activity Status: Not reported

FINDS:

Registry ID: 110009071654

Environmental Interest/Information System

AFS (Aerometric Information Retrieval System (AIRS) Facility Subsystem) replaces the former Compliance Data System (CDS), the National Emission Data System (NEDS), and the Storage and Retrieval of Aerometric Data (SAROAD). AIRS is the national repository for information concerning airborne pollution in the United States. AFS is used to track emissions and compliance data from industrial plants. AFS data are utilized by states to prepare State Implementation Plans to comply with regulatory programs and by EPA as an input for the estimation of total national emissions. AFS is undergoing a major redesign to support facility operating permits required under Title V of the Clean Air Act.

US National Pollutant Discharge Elimination System (NPDES) module of the Compliance Information System (ICIS) tracks surface water permits issued under the Clean Water Act. Under NPDES, all facilities that discharge pollutants from any point source into waters of the United States are required to obtain a permit. The permit will likely contain limits on what can be discharged, impose monitoring and reporting requirements, and include other provisions to ensure that the discharge does not adversely affect water quality.

AIR MINOR

Map ID
Direction
Distance
Elevation

MAP FINDINGS

Site

Database(s)

EDR ID Number
EPA ID Number

CORESLAB STRUCTURES (ORLANDO) INC (Continued)

1005583072

Florida Environmental System Today Application (FIESTA) Data Maintenance (FDM) system maintains entity, environmental interest and affiliation data for the State of Florida.

[Click this hyperlink](#) while viewing on your computer to access additional FINDS: detail in the EDR Site Report.

ECHO:

Envid: 1005583072
Registry ID: 110009071654
DFR URL: <http://echo.epa.gov/detailed-facility-report?fid=110009071654>

HD1350
South
1/4-1/2
0.419 mi.
2211 ft.

CORESLAB STRUCTURES INC
11041 ROCKET BLVD
ORLANDO, FL
Site 9 of 10 in cluster HD

FL RGA LUST S115170274
N/A

Actual:
89 ft.

RGA LUST:

2003	CORESLAB STRUCTURES INC	11041 ROCKET BLVD
2002	CORESLAB STRUCTURES INC	11041 ROCKET BLVD
2001	CORESLAB STRUCTURES INC	11041 ROCKET BLVD
2000	CORESLAB STRUCTURES INC	11041 ROCKET BLVD
1999	CORESLAB STRUCTURES INC	11041 ROCKET BLVD
1998	CORESLAB STRUCTURES INC	11041 ROCKET BLVD
1997	CORESLAB STRUCTURES INC	11041 ROCKET BLVD

Focus Map:
8

HD1351
South
1/4-1/2
0.419 mi.
2211 ft.

CORESLAB STRUCTURES (ORLANDO), INC.
11041 ROCKET BLVD
ORLANDO, FL 32824
Site 10 of 10 in cluster HD

FL TIER 2 S118240390
N/A

Actual:
89 ft.

TIER 2:

Name: CORESLAB STRUCTURES (ORLANDO), INC.
Address: 11041 ROCKET BLVD
City,State,Zip: ORLANDO, FL 32824

Focus Map:
8

Year: 2016
Facility Id: 5854818
Active Date: Not reported
Inactive Date: Not reported
Sale Pending: Not reported
Original Date: Not reported
PLOT Source: Not reported
Latitude: Not reported
Longitude: Not reported
LEPC District: Not reported
Counties: Not reported
SERC: Not reported
Program Level: Not reported
PRIME: Not reported
SIC Code: Not reported
SIC Code 2: Not reported
NAICS Code: 327390

Map ID
Direction
Distance
Elevation

MAP FINDINGS

Site

Database(s)

EDR ID Number
EPA ID Number

CORESLAB STRUCTURES (ORLANDO), INC. (Continued)

S118240390

Last Modified Date: 02/22/2017
First Submit Date: 02/22/2017
Data Submitted By: NOEL MALDONADO
Company Name: Coreslab Structures (Orlando), Inc
Comments: Not reported

Contact:

Contact ID: Not reported
Year: 2016
Facility Id: 5854818
Contact Type: Emergency Contact
Contact Name: WILLIAM PREYER
Contact Title: Not reported
Contact Phone: 407-509-6231
Contact 24Hr Phone: Not reported
Contact Telephone 2: 407-509-6231
Contact Telephone 3: 407-509-6231
Contact Telephone 4: 407-509-6231
Contact Telephone 5: 407-509-6231
Contact Telephone 6: 407-855-3191
Contact Email: N/A

Name: CORESLAB STRUCTURES (ORLANDO), INC.
Address: 11041 ROCKET BLVD
City,State,Zip: ORLANDO, FL 32824

Year: 2015
Facility Id: 5425908
Active Date: Not reported
Inactive Date: Not reported
Sale Pending: Not reported
Original Date: Not reported
PLOT Source: Not reported
Latitude: 28.405702
Longitude: -81.3880178
LEPC District: Not reported
Counties: Not reported
SERC: Not reported
Program Level: Not reported
PRIME: Not reported
SIC Code: Not reported
SIC Code 2: Not reported
NAICS Code: 327390
Last Modified Date: 03/29/2016
First Submit Date: 03/29/2016
Data Submitted By: NOEL MALDONADO
Company Name: Coreslab Structures (Orlando), Inc
Comments: Not reported

Contact:

Contact ID: Not reported
Year: 2015
Facility Id: 5425908
Contact Type: Emergency Contact
Contact Name: WILLIAM PREYER
Contact Title: Not reported

Map ID
Direction
Distance
Elevation

MAP FINDINGS

Site

Database(s)

EDR ID Number
EPA ID Number

CORESLAB STRUCTURES (ORLANDO), INC. (Continued)

S118240390

Contact Phone: 407-509-6231
Contact 24Hr Phone: Not reported
Contact Telephone 2: 407-509-6231
Contact Telephone 3: 407-509-6231
Contact Telephone 4: 407-509-6231
Contact Telephone 5: 407-509-6231
Contact Telephone 6: 407-855-3191
Contact Email: N/A

Name: CORESLAB STRUCTURES (ORLANDO), INC.
Address: 11041 ROCKET BLVD
City,State,Zip: ORLANDO, FL 32824

Year: 2014
Facility Id: 5182684
Active Date: Not reported
Inactive Date: Not reported
Sale Pending: Not reported
Original Date: Not reported
PLOT Source: Not reported
Latitude: 28.405702
Longitude: -81.3880178
LEPC District: Not reported
Counties: Not reported
SERC: Not reported
Program Level: Not reported
PRIME: Not reported
SIC Code: Not reported
SIC Code 2: Not reported
NAICS Code: 32739
Last Modified Date: 07/23/2015
First Submit Date: 07/23/2015
Data Submitted By: NOEL MALDONADO
Company Name: Coreslab Structures (Orlando), Inc
Comments: Not reported

Contact:
Contact ID: Not reported
Year: 2014
Facility Id: 5182684
Contact Type: Emergency Contact
Contact Name: WILLIAM PREYER
Contact Title: Not reported
Contact Phone: 407-509-6231
Contact 24Hr Phone: Not reported
Contact Telephone 2: 407-509-6231
Contact Telephone 3: Not reported
Contact Telephone 4: Not reported
Contact Telephone 5: Not reported
Contact Telephone 6: Not reported
Contact Email: N/A

Map ID
Direction
Distance
Elevation

MAP FINDINGS

Site

Database(s)

EDR ID Number
EPA ID Number

HO1352 **LMG WAREHOUSE**
ESE **2350 INVESTORS ROW**
1/4-1/2 **ORLANDO, FL 32837**
0.421 mi.
2221 ft. **Site 1 of 3 in cluster HO**

FINDS **1010504266**
ECHO **N/A**

Actual: **FINDS:**
88 ft.

Focus Map: Registry ID: 110032776342
5

Environmental Interest/Information System
US National Pollutant Discharge Elimination System (NPDES) module of the Compliance Information System (ICIS) tracks surface water permits issued under the Clean Water Act. Under NPDES, all facilities that discharge pollutants from any point source into waters of the United States are required to obtain a permit. The permit will likely contain limits on what can be discharged, impose monitoring and reporting requirements, and include other provisions to ensure that the discharge does not adversely affect water quality.

Florida Environmental System Today Application (FIESTA) Data Maintenance (FDM) system maintains entity, environmental interest and affiliation data for the State of Florida.

[Click this hyperlink](#) while viewing on your computer to access additional FINDS: detail in the EDR Site Report.

ECHO:
Envid: 1010504266
Registry ID: 110032776342
DFR URL: <http://echo.epa.gov/detailed-facility-report?fid=110032776342>

HO1353 **LMG INC**
ESE **2350 INVESTORS ROW**
1/4-1/2 **ORLANDO, FL 32837**
0.421 mi.
2221 ft. **Site 2 of 3 in cluster HO**

FL AST **A100360859**
N/A

Actual: **AST:**
88 ft. **Name:** LMG INC
Focus Map: **Address:** 2350 INVESTORS ROW
5 **Facility ID:** 9813039
 Facility Status: OPEN
 Type Description: State Government
 Facility Phone: 4077583797
 DEP Contractor Own: P
 Region: STATE
 Positioning Method: Not reported
 Lat/Long (dms): Not reported

Owner:
Owner Id: 67819
Owner Name: LMG INC
Owner Address: 2350 INVESTORS ROW
Owner Address 2: Not reported
Owner City,St,Zip: ORLANDO, FL 32837
Owner Contact: TOM SAVELLI
Owner Phone: 4078500505

Map ID
Direction
Distance
Elevation

MAP FINDINGS

Site

Database(s)

EDR ID Number
EPA ID Number

LMG INC (Continued)

A100360859

Tank Id: 1
Status: In service
Status Date: 2/1/2012
Install Date: 2/1/2012
Substance: Diesel-emergen generator
Content Description: Emerg Generator Diesel
Gallons: 1333
Tank Location: ABOVEGROUND

Construction:

Tank Id: 1
Construction Category: Primary Construction
Construction Description: Steel

Tank Id: 1
Construction Category: Overfill/Spill
Construction Description: Spill containment bucket

Tank Id: 1
Construction Category: Overfill/Spill
Construction Description: Level gauges/alarms

Tank Id: 1
Construction Category: Secondary Containment
Construction Description: Double wall

Monitoring:

Tank ID: 1
Monitoring Description: Visual inspection of ASTs

Tank ID: 1
Monitoring Description: Monitor dbl wall tank space

[Click here for Florida Oculus:](#)

HO1354
ESE
1/4-1/2
0.421 mi.
2221 ft.

LMG INC
2350 INVESTORS ROW
ORLANDO, FL 32837
Site 3 of 3 in cluster HO

FL Financial Assurance **S108668391**
N/A

Actual:
88 ft.

FL Financial Assurance 3:

Focus Map:
5

Region: 3
Facility ID: 9813039
Facility Phone: 4077583797
Facility Status: OPEN
Facility Type: G
Type Description: State Government
DEP CO: C
Financial Responsibility: INSURANCE
Insurance Company: COMMERCE & INDUSTRY
Effective Date: 02/22/2012
Expire Date: 02/22/2013
Owner ID: 67819
Owner Name: LMG INC
Owner Address: 2350 INVESTORS ROW

Map ID
Direction
Distance
Elevation

MAP FINDINGS

Site

Database(s)

EDR ID Number
EPA ID Number

LMG INC (Continued)

S108668391

Owner Address2: Not reported
Owner City,St,Zip: ORLANDO, FL 32837
Contact: TOM SAVELLI
Resp Party Phone: 4078500505

Region: 3
Facility ID: 9813039
Facility Phone: 4077583797
Facility Status: OPEN
Facility Type: G
Type Description: State Government
DEP CO: C
Financial Responsibility: INSURANCE
Insurance Company: COMMERCE & INDUSTRY
Effective Date: 02/22/2014
Expire Date: 02/22/2015
Owner ID: 67819
Owner Name: LMG INC
Owner Address: 2350 INVESTORS ROW
Owner Address2: Not reported
Owner City,St,Zip: ORLANDO, FL 32837
Contact: TOM SAVELLI
Resp Party Phone: 4078500505

Region: 3
Facility ID: 9813039
Facility Phone: 4077583797
Facility Status: OPEN
Facility Type: G
Type Description: State Government
DEP CO: C
Financial Responsibility: INSURANCE
Insurance Company: COMMERCE & INDUSTRY
Effective Date: 02/22/2015
Expire Date: 02/22/2016
Owner ID: 67819
Owner Name: LMG INC
Owner Address: 2350 INVESTORS ROW
Owner Address2: Not reported
Owner City,St,Zip: ORLANDO, FL 32837
Contact: TOM SAVELLI
Resp Party Phone: 4078500505

Region: 3
Facility ID: 9813039
Facility Phone: 4077583797
Facility Status: OPEN
Facility Type: G
Type Description: State Government
DEP CO: C
Financial Responsibility: INSURANCE
Insurance Company: COMMERCE & INDUSTRY
Effective Date: 02/22/2016
Expire Date: 02/22/2017
Owner ID: 67819
Owner Name: LMG INC
Owner Address: 2350 INVESTORS ROW

Map ID
 Direction
 Distance
 Elevation

MAP FINDINGS

Site

Database(s)

EDR ID Number
 EPA ID Number

LMG INC (Continued)

S108668391

Owner Address2: Not reported
 Owner City,St,Zip: ORLANDO, FL 32837
 Contact: TOM SAVELLI
 Resp Party Phone: 4078500505

HP1355
NNE
1/4-1/2
0.428 mi.
2260 ft.

STONE SYSTEMS OF ORLANDO
2441 VISCOUNT ROW
ORLANDO, FL
Site 1 of 7 in cluster HP

FL NPDES

S112819206
N/A

Actual:
100 ft.
Focus Map:
2

WASTEWATER:
 Facility ID: FLRNEF128
 Facility Type: Stormwater No Exposure Certification
 Status: Active - Existing, permitted facility/site for which effluent, reclaimed water or wastewater residual discharge into the environment and/or monitoring is taking place.
 District Office: TLST
 NPDES Permitted Site: Not reported
 Environmental Interest: Not reported
 Owner Type: Unknown
 Permit Capacity: Not reported
 Party Name: Eric Vagel, PMTE
 Company Name: Stone Systems of Orlando
 RP Address: 2441 Viscount Row
 RP Address 2: Not reported
 RP City,Stat,Zip: Orlando FL 32809
 Telephone: 4072925600
 Email: eric_vagel@stonesystems.com
 Issue Date: 12/03/2012
 Effective Date: 12/03/2012
 Expiration Date: 12/02/2017
 DOC Description: Generic Permit
 Latitude Degrees: 28
 Latitude Minutes: 27
 Latitude Seconds: 22.97
 Longitude Degrees: 81
 Longitude Minutes: 24
 Longitude Seconds: 53.41
 Treatment: Not reported
 Decode For Fstatus: Active

HP1356
NNE
1/4-1/2
0.428 mi.
2260 ft.

STONE SYSTEMS OF ORLANDO
2441 VISCOUNT ROW
ORLANDO, FL 32809
Site 2 of 7 in cluster HP

FINDS
ECHO

1015943843
N/A

Actual:
100 ft.
Focus Map:
2

FINDS:
 Registry ID: 110054914492
 Environmental Interest/Information System
 US National Pollutant Discharge Elimination System (NPDES) module of the Compliance Information System (ICIS) tracks surface water permits issued under the Clean Water Act. Under NPDES, all facilities that

Map ID
Direction
Distance
Elevation

MAP FINDINGS

Site

Database(s)

EDR ID Number
EPA ID Number

STONE SYSTEMS OF ORLANDO (Continued)

1015943843

discharge pollutants from any point source into waters of the United States are required to obtain a permit. The permit will likely contain limits on what can be discharged, impose monitoring and reporting requirements, and include other provisions to ensure that the discharge does not adversely affect water quality.

[Click this hyperlink](#) while viewing on your computer to access additional FINDS: detail in the EDR Site Report.

ECHO:

Envid: 1015943843
Registry ID: 110054914492
DFR URL: <http://echo.epa.gov/detailed-facility-report?fid=110054914492>

**HP1357
NNE
1/4-1/2
0.428 mi.
2260 ft.**

**GALAXY FOODS
2441 VISCOUNT ROW
ORLANDO, FL 32809
Site 3 of 7 in cluster HP**

**ICIS 1010041793
FINDS N/A
ECHO**

**Actual:
100 ft.
Focus Map:
2**

ICIS:
Enforcement Action ID: 04-2006-2036
FRS ID: 110028125053
Action Name: GALAXY NUTRITIONAL FOODS, INC.
Facility Name: GALAXY NUTRITIONAL FOODS INC.
Facility Address: 2441 VISCOUNT ROW
ORLANDO, FL 32809
Enforcement Action Type: EPCRA 325 Action For Penalty
Facility County: ORANGE
Program System Acronym: ICIS
Enforcement Action Forum Desc: Administrative - Formal
EA Type Code: 325
Facility SIC Code: Not reported
Federal Facility ID: Not reported
Latitude in Decimal Degrees: 28.456339
Longitude in Decimal Degrees: -81.414474
Permit Type Desc: Not reported
Program System Acronym: 8028743
Facility NAICS Code: Not reported
Tribal Land Code: Not reported

Facility Name: GALAXY FOODS
Address: 2441 VISCOUNT ROW
Tribal Indicator: N
Fed Facility: No
NAIC Code: Not reported
SIC Code: 2022

Facility Name: GALAXY FOODS
Address: 2441 VISCOUNT ROW
Tribal Indicator: N
Fed Facility: No
NAIC Code: Not reported
SIC Code: 2022

Map ID
Direction
Distance
Elevation

MAP FINDINGS

Site

Database(s)

EDR ID Number
EPA ID Number

GALAXY FOODS (Continued)

1010041793

Facility Name: GALAXY FOODS
Address: 2441 VISCOUNT ROW
Tribal Indicator: N
Fed Facility: No
NAIC Code: Not reported
SIC Code: 2022

Facility Name: GALAXY FOODS
Address: 2441 VISCOUNT ROW
Tribal Indicator: N
Fed Facility: No
NAIC Code: Not reported
SIC Code: 2022

Facility Name: GALAXY FOODS
Address: 2441 VISCOUNT ROW
Tribal Indicator: N
Fed Facility: No
NAIC Code: Not reported
SIC Code: 2022

Facility Name: GALAXY FOODS
Address: 2441 VISCOUNT ROW
Tribal Indicator: N
Fed Facility: No
NAIC Code: Not reported
SIC Code: 2022

FINDS:

Registry ID: 110028125053

Environmental Interest/Information System

RCRAInfo is a national information system that supports the Resource Conservation and Recovery Act (RCRA) program through the tracking of events and activities related to facilities that generate, transport, and treat, store, or dispose of hazardous waste. RCRAInfo allows RCRA program staff to track the notification, permit, compliance, and corrective action activities required under RCRA.

ICIS (Integrated Compliance Information System) is the Integrated Compliance Information System and provides a database that, when complete, will contain integrated Enforcement and Compliance information across most of EPA's programs. The vision for ICIS is to replace EPA's independent databases that contain Enforcement data with a single repository for that information. Currently, ICIS contains all Federal Administrative and Judicial enforcement actions. This information is maintained in ICIS by EPA in the Regional offices and its Headquarters. A future release of ICIS will replace the Permit Compliance System (PCS) which supports the NPDES and will integrate that information with Federal actions already in the system. ICIS also has the capability to track other activities occurring in the Region that support Compliance and Enforcement programs. These include; Incident Tracking, Compliance Assistance, and Compliance Monitoring.

Florida Environmental System Today Application (FIESTA) Data Maintenance (FDM) system maintains entity, environmental interest and

Map ID
Direction
Distance
Elevation

MAP FINDINGS

Site

Database(s)

EDR ID Number
EPA ID Number

GALAXY FOODS (Continued)

1010041793

affiliation data for the State of Florida.

[Click this hyperlink](#) while viewing on your computer to access additional FINDS: detail in the EDR Site Report.

ECHO:

Envid: 1010041793
Registry ID: 110028125053
DFR URL: <http://echo.epa.gov/detailed-facility-report?fid=110028125053>

HP1358
NNE
1/4-1/2
0.428 mi.
2260 ft.

FLORIDA SURFACES LLC
2441 VISCOUNT ROW
ORLANDO, FL 32809
Site 4 of 7 in cluster HP

FINDS 1018384780
ECHO N/A

Actual:
100 ft.

FINDS:

Focus Map:
2

Registry ID: 110069482312
Environmental Interest/Information System
US National Pollutant Discharge Elimination System (NPDES) module of the Compliance Information System (ICIS) tracks surface water permits issued under the Clean Water Act. Under NPDES, all facilities that discharge pollutants from any point source into waters of the United States are required to obtain a permit. The permit will likely contain limits on what can be discharged, impose monitoring and reporting requirements, and include other provisions to ensure that the discharge does not adversely affect water quality.

[Click this hyperlink](#) while viewing on your computer to access additional FINDS: detail in the EDR Site Report.

ECHO:

Envid: 1018384780
Registry ID: 110069482312
DFR URL: <http://echo.epa.gov/detailed-facility-report?fid=110069482312>

HP1359
NNE
1/4-1/2
0.428 mi.
2260 ft.

FLORIDA SURFACES LLC
2441 VISCOUNT ROW
ORLANDO, FL
Site 5 of 7 in cluster HP

FL NPDES S118742628
N/A

Actual:
100 ft.

WASTEWATER:

Focus Map:
2

Facility ID: FLR05H976
Facility Type: Multi-Sector Stormwater GP
Status: Active - Existing, permitted facility/site for which effluent, reclaimed water or wastewater residual discharge into the environment and/or monitoring is taking place.
District Office: TLST
NPDES Permitted Site: Not reported
Environmental Interest: Not reported

Map ID
Direction
Distance
Elevation

MAP FINDINGS

Site

Database(s)

EDR ID Number
EPA ID Number

FLORIDA SURFACES LLC (Continued)

S118742628

Owner Type: Unknown
Permit Capacity: Not reported
Party Name: Yvonne Pischeda, PMTE
Company Name: Florida Surfaces, LLC
RP Address: 2441 Viscount Row
RP Address 2: Not reported
RP City,Stat,Zip: Orlando FL 32809
Telephone: 4072925600
Email: yvonne.p@floridasurfaces.com
Issue Date: 06/24/2016
Effective Date: 06/24/2016
Expiration Date: 06/23/2021
DOC Description: Generic Permit
Latitude Degrees: 28
Latitude Minutes: 27
Latitude Seconds: 26.29
Longitude Degrees: 81
Longitude Minutes: 24
Longitude Seconds: 53.71
Treatment: Not reported
Decode For Fstatus: Active

**HP1360
NNE
1/4-1/2
0.428 mi.
2260 ft.**

**GALAXY FOODS
2441 VISCOUNT ROW
ORLANDO, FL 32809
Site 6 of 7 in cluster HP**

**RCRA-CESQG 1014466944
FLT050076470**

**Actual:
100 ft.
Focus Map:
2**

RCRA-CESQG:
Date form received by agency: 12/28/2005
Facility name: GALAXY FOODS
Facility address: 2441 VISCOUNT ROW
ORLANDO, FL 32809-6217
EPA ID: FLT050076470
Mailing address: VISCOUNT ROW
ORLANDO, FL 32809-6217
Contact: Not reported
Contact address: Not reported
Not reported
Contact country: US
Contact telephone: Not reported
Contact email: Not reported
EPA Region: 04
Classification: Conditionally Exempt Small Quantity Generator
Description: Handler: generates 100 kg or less of hazardous waste per calendar month, and accumulates 1000 kg or less of hazardous waste at any time; or generates 1 kg or less of acutely hazardous waste per calendar month, and accumulates at any time: 1 kg or less of acutely hazardous waste; or 100 kg or less of any residue or contaminated soil, waste or other debris resulting from the cleanup of a spill, into or on any land or water, of acutely hazardous waste; or generates 100 kg or less of any residue or contaminated soil, waste or other debris resulting from the cleanup of a spill, into or on any land or water, of acutely hazardous waste during any calendar month, and accumulates at any time: 1 kg or less of acutely hazardous waste; or 100 kg or less of any residue or contaminated soil, waste or other debris resulting from the cleanup of a spill, into or on any land or water, of acutely hazardous waste

Map ID
Direction
Distance
Elevation

MAP FINDINGS

Site

Database(s)

EDR ID Number
EPA ID Number

GALAXY FOODS (Continued)

1014466944

Handler Activities Summary:

U.S. importer of hazardous waste: No
Mixed waste (haz. and radioactive): No
Recycler of hazardous waste: No
Transporter of hazardous waste: No
Treater, storer or disposer of HW: No
Underground injection activity: No
On-site burner exemption: No
Furnace exemption: No
Used oil fuel burner: No
Used oil processor: No
User oil refiner: No
Used oil fuel marketer to burner: No
Used oil Specification marketer: No
Used oil transfer facility: No
Used oil transporter: No

Violation Status: No violations found

HP1361
NNE
1/4-1/2
0.428 mi.
2260 ft.

GALAXY FOODS
2441 VISCOUNT ROW
ORLANDO, FL 32809
Site 7 of 7 in cluster HP

RCRA-CESQG 1014471600
FLTMP9404606

Actual:
100 ft.

Focus Map:
2

RCRA-CESQG:

Date form received by agency: 02/23/1994
Facility name: GALAXY FOODS
Facility address: 2441 VISCOUNT ROW
ORLANDO, FL 32809-6217
EPA ID: FLTMP9404606
Contact: Not reported
Contact address: Not reported
Not reported
Contact country: US
Contact telephone: Not reported
Contact email: Not reported
EPA Region: 04
Classification: Conditionally Exempt Small Quantity Generator
Description: Handler: generates 100 kg or less of hazardous waste per calendar month, and accumulates 1000 kg or less of hazardous waste at any time; or generates 1 kg or less of acutely hazardous waste per calendar month, and accumulates at any time: 1 kg or less of acutely hazardous waste; or 100 kg or less of any residue or contaminated soil, waste or other debris resulting from the cleanup of a spill, into or on any land or water, of acutely hazardous waste; or generates 100 kg or less of any residue or contaminated soil, waste or other debris resulting from the cleanup of a spill, into or on any land or water, of acutely hazardous waste during any calendar month, and accumulates at any time: 1 kg or less of acutely hazardous waste; or 100 kg or less of any residue or contaminated soil, waste or other debris resulting from the cleanup of a spill, into or on any land or water, of acutely hazardous waste

Handler Activities Summary:

U.S. importer of hazardous waste: No
Mixed waste (haz. and radioactive): No
Recycler of hazardous waste: No

Map ID
Direction
Distance
Elevation

MAP FINDINGS

Site

Database(s)

EDR ID Number
EPA ID Number

GALAXY FOODS (Continued)

1014471600

Transporter of hazardous waste: No
Treater, storer or disposer of HW: No
Underground injection activity: No
On-site burner exemption: No
Furnace exemption: No
Used oil fuel burner: No
Used oil processor: No
User oil refiner: No
Used oil fuel marketer to burner: No
Used oil Specification marketer: No
Used oil transfer facility: No
Used oil transporter: No

Violation Status: No violations found

HQ1362
South
1/4-1/2
0.431 mi.
2274 ft.

LINCOLN SPECIALISTS INC
9765 S ORANGE BLOSSOM TRL
ORLANDO, FL 32837

EDR Hist Auto

1020268280
N/A

Site 1 of 3 in cluster HQ

Actual: EDR Hist Auto
89 ft.

Focus Map:
8

Year:	Name:	Type:
2002	ACTION MOBILE INC	General Automotive Repair Shops
2003	LINCOLN SPECIALISTS INC	Automotive Transmission Repair Shops
2003	ACTION MOBILE INC	General Automotive Repair Shops
2004	LINCOLN SPECIALISTS INC	Automotive Transmission Repair Shops
2005	LINCOLN SPECIALISTS INC	Automotive Transmission Repair Shops
2006	LINCOLN SPECIALISTS INC	Automotive Transmission Repair Shops
2007	LINCOLN SPECIALISTS INC	Automotive Transmission Repair Shops
2008	LINCOLN SPECIALISTS INC	Automotive Transmission Repair Shops
2009	LINCOLN SPECIALISTS INC	Automotive Transmission Repair Shops
2010	LINCOLN SPECIALISTS INC	Automotive Transmission Repair Shops
2011	LINCOLN SPECIALISTS INC	Automotive Transmission Repair Shops
2013	A & A AUTO SERVICES	General Automotive Repair Shops
2014	A & A AUTO SERVICES	General Automotive Repair Shops

1363
NNW
1/4-1/2
0.432 mi.
2279 ft.

BELLSOUTH - 33792
MORNING DRIVE
ORLANDO, FL 32809

FL TIER 2

S109615214
N/A

Actual:
100 ft.

TIER 2:

Focus Map:
5

Name: BELLSOUTH - 33792
Address: MORNING DRIVE
City,State,Zip: ORLANDO, FL 32809
Year: Not reported
Facility Id: Not reported
Active Date: 01/01/2004
Inactive Date: 01/01/2008
Sale Pending: False
Original Date: Not reported
PLOT Source: geocoded using batchgeocode.com 07/06/07
Latitude: 28.443200
Longitude: -81.406000

Map ID
Direction
Distance
Elevation

MAP FINDINGS

Site

Database(s)

EDR ID Number
EPA ID Number

BELLSOUTH - 33792 (Continued)

S109615214

LEPC District: 6
Counties: Volusia, Seminole, Osceola, Orange, Lake, Brevard,
SERC: 31902
Program Level: 0
PRIME: 5145
SIC Code: 4813
SIC Code 2: Not reported
NAICS Code: 51331

Other Chemical Data:

Report Year: 2007
Tier 2 Report ID: 102744
Chemical ID: 296885
CAS Number: 7664939
Chemical Name: Sulfuric acid
Chemical Date: 5/5/2008
Average Amount: 2
Maximum Amount: 512
Location ID: 490775
Chemical State: Liquid
Mixture: True
Mixture Percent: .00
Containter: R - OTHER
Pressure: 1 - AMBIENT PRESSURE
Temperature: 4 - AMBIENT TEMPERATURE
Average Amount: 2
Maximum Amount: 512
Days on Site: 365
Site Plan: False
Site Plan Document: Not reported
Private Location: False
Location: BATTERIES

Report Year: 2005
Tier 2 Report ID: 93289
Chemical ID: 234640
CAS Number: 7664939
Chemical Name: Sulfuric acid
Chemical Date: 4/17/2006
Average Amount: 2
Maximum Amount: 512
Location ID: 408768
Chemical State: Liquid Solution
Mixture: True
Mixture Percent: .00
Containter: R - OTHER
Pressure: 1 - AMBIENT PRESSURE
Temperature: 4 - AMBIENT TEMPERATURE
Average Amount: 2
Maximum Amount: 512
Days on Site: 365
Site Plan: False
Site Plan Document: Not reported
Private Location: False
Location: FLOOR 1 SECTION BATTERY

Map ID
Direction
Distance
Elevation

MAP FINDINGS

Site

Database(s)

EDR ID Number
EPA ID Number

BELLSOUTH - 33792 (Continued)

S109615214

Report Year: 2004
Tier 2 Report ID: 88724
Chemical ID: 206313
CAS Number: 7664939
Chemical Name: Sulfuric acid
Chemical Date: 3/16/2005
Average Amount: 2
Maximum Amount: 512
Location ID: 371490
Chemical State: Liquid
Mixture: True
Mixture Percent: .00
Container: R - OTHER
Pressure: 1 - AMBIENT PRESSURE
Temperature: 4 - AMBIENT TEMPERATURE
Average Amount: 2
Maximum Amount: 512
Days on Site: 365
Site Plan: False
Site Plan Document: Not reported
Private Location: False
Location: FLOOR 1 SECTION BATTERY

Company Info:

Company Name: BELLSOUTH TELECOMMUNICATIONS
Company Address: 7825 RED TOP ROAD
Company City,St,Zip: MACCLENNY, FL 32063
Company Phone: 904-259-9921
Company Fax: Not reported
Company Email: Not reported
FEI Number: 580436120
Company Contact Name: SARA A BUFORD
Company Contact Phone: 904-259-9921
Reduced Fees: False
Exempt Fees: False
Electronic Filing: True
Employee: Not reported
Comments: Not reported

HR1364
SSW
1/4-1/2
0.433 mi.
2284 ft.

UNITED STATES CRANE INC
1155 CENTRAL FLORIDA PKWY
ORLANDO, FL 32837

Site 1 of 4 in cluster HR

RCRA-SQG 1000985865
FINDS FL0000995035
ECHO

Actual:
89 ft.

RCRA-SQG:

Date form received by agency: 10/23/1995
Facility name: UNITED STATES CRANE INC
Facility address: 1155 CENTRAL FLORIDA PKWY
ORLANDO, FL 32837-9258
EPA ID: FL0000995035
Mailing address: PO BOX 593290
1155 CENTRAL FLORIDA PKWY

Focus Map:
8

Map ID
Direction
Distance
Elevation

MAP FINDINGS

Site

Database(s)

EDR ID Number
EPA ID Number

UNITED STATES CRANE INC (Continued)

1000985865

Contact: ORLANDO, FL 32859-3290
Contact address: RICHARD VIDUKA
PO BOX 593290
ORLANDO, FL 32859-3290
Contact country: US
Contact telephone: 407-859-6000
Contact email: Not reported
EPA Region: 04
Land type: Private
Classification: Small Small Quantity Generator
Description: Handler: generates more than 100 and less than 1000 kg of hazardous waste during any calendar month and accumulates less than 6000 kg of hazardous waste at any time; or generates 100 kg or less of hazardous waste during any calendar month, and accumulates more than 1000 kg of hazardous waste at any time

Owner/Operator Summary:

Owner/operator name: VIDUKA RICHARD
Owner/operator address: PO BOX 593290
ORLANDO, FL 32859
Owner/operator country: US
Owner/operator telephone: Not reported
Owner/operator email: Not reported
Owner/operator fax: Not reported
Owner/operator extension: Not reported
Legal status: Private
Owner/Operator Type: Owner
Owner/Op start date: 10/18/1996
Owner/Op end date: Not reported

Owner/operator name: RICHARD VIDUKA
Owner/operator address: PO BOX 593290
ORLANDO, FL 32859
Owner/operator country: US
Owner/operator telephone: Not reported
Owner/operator email: Not reported
Owner/operator fax: Not reported
Owner/operator extension: Not reported
Legal status: Private
Owner/Operator Type: Owner
Owner/Op start date: 10/18/1996
Owner/Op end date: Not reported

Handler Activities Summary:

U.S. importer of hazardous waste: No
Mixed waste (haz. and radioactive): No
Recycler of hazardous waste: No
Transporter of hazardous waste: No
Treater, storer or disposer of HW: No
Underground injection activity: No
On-site burner exemption: No
Furnace exemption: No
Used oil fuel burner: No
Used oil processor: No
Used oil refiner: No
Used oil fuel marketer to burner: No

Map ID
Direction
Distance
Elevation

MAP FINDINGS

Site

Database(s)

EDR ID Number
EPA ID Number

UNITED STATES CRANE INC (Continued)

1000985865

Used oil Specification marketer: No
Used oil transfer facility: No
Used oil transporter: No

Historical Generators:

Date form received by agency: 01/03/1995
Site name: UNITED STATES CRANE INC
Classification: Small Quantity Generator

Hazardous Waste Summary:

. Waste code: D001
. Waste name: IGNITABLE WASTE

. Waste code: F003
. Waste name: THE FOLLOWING SPENT NONHALOGENATED SOLVENTS: XYLENE, ACETONE, ETHYL ACETATE, ETHYL BENZENE, ETHYL ETHER, METHYL ISOBUTYL KETONE, N-BUTYL ALCOHOL, CYCLOHEXANONE, AND METHANOL; ALL SPENT SOLVENT MIXTURES/BLENDS CONTAINING, BEFORE USE, ONLY THE ABOVE SPENT NONHALOGENATED SOLVENTS; AND ALL SPENT SOLVENT MIXTURES/BLENDS CONTAINING, BEFORE USE, ONE OR MORE OF THE ABOVE NONHALOGENATED SOLVENTS, AND A TOTAL OF TEN PERCENT OR MORE (BY VOLUME) OF ONE OR MORE OF THOSE SOLVENTS LISTED IN F001, F002, F004, AND F005; AND STILL BOTTOMS FROM THE RECOVERY OF THESE SPENT SOLVENTS AND SPENT SOLVENT MIXTURES.

. Waste code: F005
. Waste name: THE FOLLOWING SPENT NONHALOGENATED SOLVENTS: TOLUENE, METHYL ETHYL KETONE, CARBON DISULFIDE, ISOBUTANOL, PYRIDINE, BENZENE, 2-ETHOXYETHANOL, AND 2-NITROPROPANE; ALL SPENT SOLVENT MIXTURES/BLENDS CONTAINING, BEFORE USE, A TOTAL OF TEN PERCENT OR MORE (BY VOLUME) OF ONE OR MORE OF THE ABOVE NONHALOGENATED SOLVENTS OR THOSE SOLVENTS LISTED IN F001, F002, OR F004; AND STILL BOTTOMS FROM THE RECOVERY OF THESE SPENT SOLVENTS AND SPENT SOLVENT MIXTURES.

Facility Has Received Notices of Violations:

Regulation violated: GGR:262.11
Area of violation: Generators - General
Date violation determined: 10/24/1996
Date achieved compliance: 04/08/1997
Violation lead agency: State
Enforcement action: Not reported
Enforcement action date: Not reported
Enf. disposition status: Not reported
Enf. disp. status date: Not reported
Enforcement lead agency: Not reported
Proposed penalty amount: Not reported
Final penalty amount: Not reported
Paid penalty amount: Not reported

Evaluation Action Summary:

Evaluation date: 05/08/1997
Evaluation: NON-FINANCIAL RECORD REVIEW
Area of violation: Not reported
Date achieved compliance: Not reported

Map ID
Direction
Distance
Elevation

MAP FINDINGS

Site

Database(s)

EDR ID Number
EPA ID Number

UNITED STATES CRANE INC (Continued)

1000985865

Evaluation lead agency: State

Evaluation date: 02/19/1997
Evaluation: NON-FINANCIAL RECORD REVIEW
Area of violation: Not reported
Date achieved compliance: Not reported
Evaluation lead agency: State

Evaluation date: 01/28/1997
Evaluation: COMPLIANCE SCHEDULE EVALUATION
Area of violation: Not reported
Date achieved compliance: Not reported
Evaluation lead agency: State

Evaluation date: 01/20/1997
Evaluation: NON-FINANCIAL RECORD REVIEW
Area of violation: Not reported
Date achieved compliance: Not reported
Evaluation lead agency: State

Evaluation date: 10/17/1996
Evaluation: COMPLIANCE SCHEDULE EVALUATION
Area of violation: Generators - General
Date achieved compliance: 04/08/1997
Evaluation lead agency: State

Evaluation date: 04/09/1996
Evaluation: CASE DEVELOPMENT INSPECTION
Area of violation: Not reported
Date achieved compliance: Not reported
Evaluation lead agency: State

Evaluation date: 10/23/1995
Evaluation: CASE DEVELOPMENT INSPECTION
Area of violation: Not reported
Date achieved compliance: Not reported
Evaluation lead agency: State

Evaluation date: 09/25/1995
Evaluation: NON-FINANCIAL RECORD REVIEW
Area of violation: Not reported
Date achieved compliance: Not reported
Evaluation lead agency: State

Evaluation date: 09/07/1995
Evaluation: NON-FINANCIAL RECORD REVIEW
Area of violation: Not reported
Date achieved compliance: Not reported
Evaluation lead agency: State

Evaluation date: 08/17/1995
Evaluation: COMPLIANCE EVALUATION INSPECTION ON-SITE
Area of violation: Not reported
Date achieved compliance: Not reported
Evaluation lead agency: State

FINDS:

Map ID
Direction
Distance
Elevation

MAP FINDINGS

Site

Database(s)

EDR ID Number
EPA ID Number

UNITED STATES CRANE INC (Continued)

1000985865

Registry ID: 110002522734

Environmental Interest/Information System

RCRAInfo is a national information system that supports the Resource Conservation and Recovery Act (RCRA) program through the tracking of events and activities related to facilities that generate, transport, and treat, store, or dispose of hazardous waste. RCRAInfo allows RCRA program staff to track the notification, permit, compliance, and corrective action activities required under RCRA.

Florida Environmental System Today Application (FIESTA) Data Maintenance (FDM) system maintains entity, environmental interest and affiliation data for the State of Florida.

[Click this hyperlink](#) while viewing on your computer to access additional FINDS: detail in the EDR Site Report.

ECHO:

Envid: 1000985865
Registry ID: 110002522734
DFR URL: <http://echo.epa.gov/detailed-facility-report?fid=110002522734>

HS1365
East
1/4-1/2
0.433 mi.
2284 ft.
Actual:
105 ft.
Focus Map:
2

CONTINENTAL FILM AND DIGITAL LAB
7675 CURRENCY DR
ORLANDO, FL 32809
Site 1 of 2 in cluster HS

FINDS 1011913483
ECHO N/A

FINDS:

Registry ID: 110037319416

Environmental Interest/Information System

RCRAInfo is a national information system that supports the Resource Conservation and Recovery Act (RCRA) program through the tracking of events and activities related to facilities that generate, transport, and treat, store, or dispose of hazardous waste. RCRAInfo allows RCRA program staff to track the notification, permit, compliance, and corrective action activities required under RCRA.

Florida Environmental System Today Application (FIESTA) Data Maintenance (FDM) system maintains entity, environmental interest and affiliation data for the State of Florida.

[Click this hyperlink](#) while viewing on your computer to access additional FINDS: detail in the EDR Site Report.

ECHO:

Envid: 1011913483
Registry ID: 110037319416
DFR URL: <http://echo.epa.gov/detailed-facility-report?fid=110037319416>

Map ID
Direction
Distance
Elevation

MAP FINDINGS

Site

Database(s)

EDR ID Number
EPA ID Number

HS1366 CONTINENTAL FILM AND DIGITAL LAB
East 7675 CURRENCY DR
1/4-1/2 ORLANDO, FL 32809
0.433 mi.
2284 ft. Site 2 of 2 in cluster HS

RCRA NonGen / NLR 1011488362
FLR000147017

Actual:
105 ft.

RCRA NonGen / NLR:

Date form received by agency: 09/17/2010

Focus Map:
2

Facility name: CONTINENTAL FILM AND DIGITAL LAB

Facility address: 7675 CURRENCY DR
ORLANDO, FL 32809-6984

EPA ID: FLR000147017

Mailing address: CURRENCY DR
ORLANDO, FL 32809-6984

Contact: CHRISTINE DENILLO

Contact address: CURRENCY DR
ORLANDO, FL 32809-6984

Contact country: US

Contact telephone: 407-856-8958

Contact email: CDENILLO@BELLSOUTH.NET

EPA Region: 04

Classification: Non-Generator

Description: Handler: Non-Generators do not presently generate hazardous waste

Owner/Operator Summary:

Owner/operator name: CONTINENTAL FILM LABS

Owner/operator address: 7675 CURRENCY DR
ORLANDO, FL 32809

Owner/operator country: US

Owner/operator telephone: 407-856-8958

Owner/operator email: Not reported

Owner/operator fax: Not reported

Owner/operator extension: Not reported

Legal status: Private

Owner/Operator Type: Operator

Owner/Op start date: 05/09/2008

Owner/Op end date: Not reported

Owner/operator name: AMB PROPERTY LP

Owner/operator address: 60 STATE STREET SUITE 1200
BOSTON, MA 02109

Owner/operator country: US

Owner/operator telephone: Not reported

Owner/operator email: Not reported

Owner/operator fax: Not reported

Owner/operator extension: Not reported

Legal status: Private

Owner/Operator Type: Owner

Owner/Op start date: 05/09/2008

Owner/Op end date: Not reported

Handler Activities Summary:

U.S. importer of hazardous waste: No

Mixed waste (haz. and radioactive): No

Recycler of hazardous waste: No

Transporter of hazardous waste: No

Treater, storer or disposer of HW: No

Underground injection activity: No

Map ID
Direction
Distance
Elevation

MAP FINDINGS

Site

Database(s)

EDR ID Number
EPA ID Number

CONTINENTAL FILM AND DIGITAL LAB (Continued)

1011488362

On-site burner exemption: No
Furnace exemption: No
Used oil fuel burner: No
Used oil processor: No
User oil refiner: No
Used oil fuel marketer to burner: No
Used oil Specification marketer: No
Used oil transfer facility: No
Used oil transporter: No

Historical Generators:

Date form received by agency: 05/09/2008
Site name: CONTINENTAL FILM AND DIGITAL LAB
Classification: Small Quantity Generator

Hazardous Waste Summary:

. Waste code: D001
. Waste name: IGNITABLE WASTE

. Waste code: D002
. Waste name: CORROSIVE WASTE

Violation Status: No violations found

HQ1367
South
1/4-1/2
0.434 mi.
2289 ft.

COLLISION R US
9769 S ORANGE BLOSSOM TRL
ORLANDO, FL 32837

EDR Hist Auto 1021927609
N/A

Site 2 of 3 in cluster HQ

Actual:
89 ft.

EDR Hist Auto

Focus Map:
8

Year:	Name:	Type:
2003	COLLOSION R US	Automotive Repair Shops, NEC
2003	EL POLLO AUTO REPAIR	General Automotive Repair Shops
2004	EL POLLO AUTO REPAIR	General Automotive Repair Shops
2004	COLLISION R US	Automotive Repair Shops, NEC
2005	URBAN AUTO SERVICES ORLANDO	General Automotive Repair Shops
2005	MILA AUTO TRUCK REPAIR INC	General Automotive Repair Shops
2005	EL POLLO AUTO REPAIR	General Automotive Repair Shops
2005	ECUAMEX TRANSMISSIONS REPAIR I	Automotive Transmission Repair Shops
2006	ECUAMEX TRANSMISSIONS REPAIR I	Automotive Transmission Repair Shops
2006	EL POLLO AUTO REPAIR	General Automotive Repair Shops
2006	MAD MODS	General Automotive Repair Shops
2006	MIKES AUTO LLC	General Automotive Repair Shops
2006	AUTO TUNING & DESIGN	General Automotive Repair Shops
2006	URBAN AUTO SERVICES ORLANDO	General Automotive Repair Shops
2006	MILA AUTO TRUCK REPAIR INC	General Automotive Repair Shops
2007	MAD MODS	General Automotive Repair Shops
2007	EL POLLO AUTO REPAIR	General Automotive Repair Shops
2007	MIKES AUTO LLC	General Automotive Repair Shops
2007	ECUAMEX TRANSMISSIONS REPAIR I	Automotive Transmission Repair Shops
2007	MILA AUTO TRUCK REPAIR INC	General Automotive Repair Shops
2007	AUTO TUNING & DESIGN	General Automotive Repair Shops
2007	URBAN AUTO SERVICES ORLANDO	General Automotive Repair Shops
2008	ECUAMEX TRANSMISSIONS REPAIR I	Automotive Transmission Repair Shops
2008	MAD MODS	General Automotive Repair Shops

Map ID
 Direction
 Distance
 Elevation

MAP FINDINGS

Site

Database(s)

EDR ID Number
 EPA ID Number

COLLISION R US (Continued)

1021927609

2008	INTEGRITYAUTOMOTIVE INC	General Automotive Repair Shops
2008	MIKES AUTO LLC	General Automotive Repair Shops
2008	MILA AUTO TRUCK REPAIR INC	General Automotive Repair Shops
2008	EL POLLO AUTO REPAIR	General Automotive Repair Shops
2008	AUTO TUNING & DESIGN	General Automotive Repair Shops
2008	URBAN AUTO SERVICES ORLANDO	General Automotive Repair Shops
2009	COLLISION R US	Automotive Repair Shops, NEC
2009	MILA AUTO TRUCK REPAIR INC	General Automotive Repair Shops
2009	MAD MODS	General Automotive Repair Shops
2009	INTEGRITYAUTOMOTIVE INC	General Automotive Repair Shops
2009	ECUAMEX TRANSMISSIONS REPAIR I	Automotive Transmission Repair Shops
2010	COLLISION R US	Automotive Repair Shops, NEC
2010	INTEGRITYAUTOMOTIVE INC	General Automotive Repair Shops
2010	MORETH AUTO REPAIR INC	Automotive Repair Shops, NEC
2011	Q 1 QUALITY FIRST AUTO CARE	General Automotive Repair Shops
2011	MORETH AUTO REPAIR INC	Automotive Repair Shops, NEC
2011	COLLISION R US	Automotive Repair Shops, NEC
2012	Q 1 QUALITY FIRST AUTO CARE	General Automotive Repair Shops
2012	COLLISION R US	Automotive Repair Shops, NEC
2013	COLLISION R US	Automotive Repair Shops, NEC
2014	COLLISION R US	Automotive Repair Shops, NEC

1368
 SE
 1/4-1/2
 0.435 mi.
 2296 ft.

**TAFT
 UNKNOWN
 UNKNOWN, FL 00000**

**FINDS 1015927517
 N/A**

Actual:
 94 ft.

FINDS:

Focus Map:
 6

Registry ID: 110054241076
 Environmental Interest/Information System
 AIR MINOR

[Click this hyperlink](#) while viewing on your computer to access additional FINDS: detail in the EDR Site Report.

HT1369
 NE
 1/4-1/2
 0.435 mi.
 2297 ft.

**892 THORPE ROAD
 ORLANDO, FL
 Site 1 of 4 in cluster HT**

**HMIRS 95021071
 N/A**

Actual:
 94 ft.

[Click this hyperlink](#) while viewing on your computer to access additional HMIRS detail in the EDR Site Report.

Focus Map:
 5

Map ID
Direction
Distance
Elevation

MAP FINDINGS

Site

Database(s)

EDR ID Number
EPA ID Number

HU1370 HUBBARD CONSTRUCTION CO
East 303 W LANDSTREET RD
1/4-1/2 ORLANDO, FL 32824
0.436 mi.
2301 ft. Site 1 of 6 in cluster HU

RCRA-SQG 1000161853
FL AST FLD984166249
FINDS
ECHO

Actual:
94 ft.

RCRA-SQG:

Focus Map:
6

Date form received by agency: 10/29/2015
Facility name: HUBBARD CONSTRUCTION CO
Facility address: 303 W LANDSTREET RD
ORLANDO, FL 32824-7804
EPA ID: FLD984166249
Contact: JOE ETTER
Contact address: 1936 LEE RD STE 101
WINTER PARK, FL 32789-7229
Contact country: US
Contact telephone: 407-623-3881
Contact email: JOE.ETTER@HUBBARD.COM
EPA Region: 04
Land type: Private
Classification: Small Small Quantity Generator
Description: Handler: generates more than 100 and less than 1000 kg of hazardous waste during any calendar month and accumulates less than 6000 kg of hazardous waste at any time; or generates 100 kg or less of hazardous waste during any calendar month, and accumulates more than 1000 kg of hazardous waste at any time

Owner/Operator Summary:

Owner/operator name: HUBBARD CONSTRUCTION CO
Owner/operator address: 1936 LEE RD
WINTER PARK, FL 32789
Owner/operator country: US
Owner/operator telephone: 407-645-5500
Owner/operator email: Not reported
Owner/operator fax: Not reported
Owner/operator extension: Not reported
Legal status: Private
Owner/Operator Type: Owner
Owner/Op start date: 02/01/1988
Owner/Op end date: Not reported

Owner/operator name: HARLAND FOSTER
Owner/operator address: PO BOX 547217
ORLANDO, FL 32854
Owner/operator country: US
Owner/operator telephone: Not reported
Owner/operator email: Not reported
Owner/operator fax: Not reported
Owner/operator extension: Not reported
Legal status: Private
Owner/Operator Type: Owner
Owner/Op start date: 10/18/1996
Owner/Op end date: 10/19/1996

Owner/operator name: HUBBARD CONSTRUCTION CO
Owner/operator address: 303 W LANDSTREET RD
ORLANDO, FL 32824
Owner/operator country: US
Owner/operator telephone: 407-855-3535

Map ID
Direction
Distance
Elevation

MAP FINDINGS

Site

Database(s)

EDR ID Number
EPA ID Number

HUBBARD CONSTRUCTION CO (Continued)

1000161853

Owner/operator email: Not reported
Owner/operator fax: Not reported
Owner/operator extension: Not reported
Legal status: Private
Owner/Operator Type: Operator
Owner/Op start date: 05/15/1988
Owner/Op end date: Not reported

Handler Activities Summary:

U.S. importer of hazardous waste: No
Mixed waste (haz. and radioactive): No
Recycler of hazardous waste: No
Transporter of hazardous waste: No
Treater, storer or disposer of HW: No
Underground injection activity: No
On-site burner exemption: No
Furnace exemption: No
Used oil fuel burner: No
Used oil processor: No
User oil refiner: No
Used oil fuel marketer to burner: No
Used oil Specification marketer: No
Used oil transfer facility: No
Used oil transporter: No

Historical Generators:

Date form received by agency: 08/08/2014
Site name: HUBBARD CONSTRUCTION CO
Classification: Conditionally Exempt Small Quantity Generator

Date form received by agency: 07/22/2014
Site name: HUBBARD CONSTRUCTION CO
Classification: Small Quantity Generator

Date form received by agency: 03/05/2013
Site name: HUBBARD CONSTRUCTION CO
Classification: Small Quantity Generator

Date form received by agency: 04/15/2011
Site name: HUBBARD CONSTRUCTION CO
Classification: Small Quantity Generator

Date form received by agency: 05/17/2005
Site name: HUBBARD CONSTRUCTION CO
Classification: Conditionally Exempt Small Quantity Generator

Hazardous Waste Summary:

Waste code: D001
Waste name: IGNITABLE WASTE

Violation Status: No violations found

Evaluation Action Summary:

Evaluation date: 08/08/2014

Map ID
Direction
Distance
Elevation

MAP FINDINGS

Site

Database(s)

EDR ID Number
EPA ID Number

HUBBARD CONSTRUCTION CO (Continued)

1000161853

Evaluation: COMPLIANCE EVALUATION INSPECTION ON-SITE
Area of violation: Not reported
Date achieved compliance: Not reported
Evaluation lead agency: State

Evaluation date: 05/17/2005
Evaluation: COMPLIANCE EVALUATION INSPECTION ON-SITE
Area of violation: Not reported
Date achieved compliance: Not reported
Evaluation lead agency: State

Evaluation date: 08/20/2002
Evaluation: COMPLIANCE EVALUATION INSPECTION ON-SITE
Area of violation: Not reported
Date achieved compliance: Not reported
Evaluation lead agency: State

AST:

Name: HUBBARD CONSTRUCTION CO
Address: 303 W LANDSTREET RD
Facility ID: 8838144
Facility Status: OPEN
Type Description: Fuel user/Non-retail
Facility Phone: 4078553535
DEP Contractor Own: P
Region: STATE
Positioning Method: AGPS
Lat/Long (dms): 28 26 21 / 81 22 49

Owner:

Owner Id: 10457
Owner Name: HUBBARD CONSTRUCTION CO
Owner Address: PO BOX 547217
Owner Address 2: ATTN: DIANE PECORA
Owner City,St,Zip: ORLANDO, FL 32854
Owner Contact: DIANE PECORA ;ROBERT SOLOMON@407-623-3987
Owner Phone: 4076233828

Tank Id: 6
Status: In service
Status Date: Not reported
Install Date: 11/1/1987
Substance: New/lube oil
Content Description: New/Lube Oil
Gallons: 10000
Tank Location: ABOVEGROUND

Construction:

Tank Id: 6
Construction Category: Primary Construction
Construction Description: Steel

Tank Id: 6
Construction Category: Secondary Containment
Construction Description: AST containment

Tank Id: 6

Map ID
Direction
Distance
Elevation

MAP FINDINGS

Site

Database(s)

EDR ID Number
EPA ID Number

HUBBARD CONSTRUCTION CO (Continued)

1000161853

Construction Category: Secondary Containment
Construction Description: Double wall - tank jacket

Monitoring:
Tank ID: 6
Monitoring Description: DEP approved monitoring

Piping:
Tank ID: 6
Piping Category: Secondary Containment
Piping Description: Double wall

Tank ID: 6
Piping Category: Primary Construction
Piping Description: Steel/galvanized metal

Tank Id: 7
Status: In service
Status Date: Not reported
Install Date: 11/1/1987
Substance: Waste oil
Content Description: Waste Oil
Gallons: 10000
Tank Location: ABOVEGROUND

Construction:
Tank Id: 7
Construction Category: Primary Construction
Construction Description: Steel

Tank Id: 7
Construction Category: Secondary Containment
Construction Description: AST containment

Tank Id: 7
Construction Category: Secondary Containment
Construction Description: Double wall - tank jacket

Monitoring:
Tank ID: 7
Monitoring Description: DEP approved monitoring

Piping:
Tank ID: 7
Piping Category: Secondary Containment
Piping Description: Double wall

Tank ID: 7
Piping Category: Primary Construction
Piping Description: Steel/galvanized metal

Tank Id: 5
Status: In service
Status Date: Not reported
Install Date: 11/1/1987

Map ID
Direction
Distance
Elevation

MAP FINDINGS

Site

Database(s)

EDR ID Number
EPA ID Number

HUBBARD CONSTRUCTION CO (Continued)

1000161853

Substance: New/lube oil
Content Description: New/Lube Oil
Gallons: 10000
Tank Location: ABOVEGROUND

Construction:

Tank Id: 5
Construction Category: Primary Construction
Construction Description: Steel

Tank Id: 5
Construction Category: Secondary Containment
Construction Description: AST containment

Tank Id: 5
Construction Category: Secondary Containment
Construction Description: Double wall - tank jacket

Monitoring:

Tank ID: 5
Monitoring Description: DEP approved monitoring

Piping:

Tank ID: 5
Piping Category: Primary Construction
Piping Description: Steel/galvanized metal

Tank ID: 5
Piping Category: Secondary Containment
Piping Description: Double wall

Tank Id: 4
Status: In service
Status Date: Not reported
Install Date: 11/1/1987
Substance: New/lube oil
Content Description: New/Lube Oil
Gallons: 10000
Tank Location: ABOVEGROUND

Construction:

Tank Id: 4
Construction Category: Primary Construction
Construction Description: Steel

Tank Id: 4
Construction Category: Secondary Containment
Construction Description: AST containment

Tank Id: 4
Construction Category: Secondary Containment
Construction Description: Double wall - tank jacket

Monitoring:

Tank ID: 4

Map ID
Direction
Distance
Elevation

MAP FINDINGS

Site

Database(s)

EDR ID Number
EPA ID Number

HUBBARD CONSTRUCTION CO (Continued)

1000161853

Monitoring Description: DEP approved monitoring

Piping:

Tank ID: 4
Piping Category: Secondary Containment
Piping Description: Double wall

Tank ID: 4
Piping Category: Primary Construction
Piping Description: Steel/galvanized metal

Tank Id: 8
Status: In service
Status Date: 12/1/1998
Install Date: 12/1/1998
Substance: New/lube oil
Content Description: New/Lube Oil
Gallons: 650
Tank Location: ABOVEGROUND

Construction:

Tank Id: 8
Construction Category: Primary Construction
Construction Description: Steel

Tank Id: 8
Construction Category: Secondary Containment
Construction Description: AST containment

Monitoring:

Tank ID: 8
Monitoring Description: Visual inspection of ASTs

Piping:

Tank ID: 8
Piping Category: Miscellaneous Attributes
Piping Description: Abv, no soil contact

Tank ID: 8
Piping Category: Primary Construction
Piping Description: Fiberglass

Tank Id: 3
Status: In service
Status Date: Not reported
Install Date: 11/1/1987
Substance: Unleaded gas
Content Description: Unleaded Gas
Gallons: 30000
Tank Location: ABOVEGROUND

Construction:

Tank Id: 3
Construction Category: Primary Construction
Construction Description: Steel

Map ID
Direction
Distance
Elevation

MAP FINDINGS

Site

Database(s)

EDR ID Number
EPA ID Number

HUBBARD CONSTRUCTION CO (Continued)

1000161853

Tank Id: 3
Construction Category: Secondary Containment
Construction Description: AST containment

Tank Id: 3
Construction Category: Secondary Containment
Construction Description: Double wall - tank jacket

Monitoring:
Tank ID: 3
Monitoring Description: DEP approved monitoring

Piping:
Tank ID: 3
Piping Category: Secondary Containment
Piping Description: Double wall

Tank ID: 3
Piping Category: Miscellaneous Attributes
Piping Description: Dispenser liners

Tank ID: 3
Piping Category: Primary Construction
Piping Description: Steel/galvanized metal

Tank Id: 2
Status: In service
Status Date: Not reported
Install Date: 11/1/1987
Substance: Vehicular diesel
Content Description: Vehicular Diesel
Gallons: 30000
Tank Location: ABOVEGROUND

Construction:
Tank Id: 2
Construction Category: Primary Construction
Construction Description: Steel

Tank Id: 2
Construction Category: Secondary Containment
Construction Description: AST containment

Tank Id: 2
Construction Category: Secondary Containment
Construction Description: Double wall - tank jacket

Monitoring:
Tank ID: 2
Monitoring Description: DEP approved monitoring

Piping:
Tank ID: 2
Piping Category: Miscellaneous Attributes
Piping Description: Dispenser liners

Map ID
Direction
Distance
Elevation

MAP FINDINGS

Site

Database(s)

EDR ID Number
EPA ID Number

HUBBARD CONSTRUCTION CO (Continued)

1000161853

Tank ID: 2
Piping Category: Primary Construction
Piping Description: Steel/galvanized metal

Tank ID: 2
Piping Category: Secondary Containment
Piping Description: Double wall

Tank Id: 1
Status: In service
Status Date: Not reported
Install Date: 11/1/1987
Substance: Vehicular diesel
Content Description: Vehicular Diesel
Gallons: 30000
Tank Location: ABOVEGROUND

Construction:

Tank Id: 1
Construction Category: Primary Construction
Construction Description: Steel

Tank Id: 1
Construction Category: Secondary Containment
Construction Description: AST containment

Tank Id: 1
Construction Category: Secondary Containment
Construction Description: Double wall - tank jacket

Monitoring:

Tank ID: 1
Monitoring Description: DEP approved monitoring

Piping:

Tank ID: 1
Piping Category: Secondary Containment
Piping Description: Double wall

Tank ID: 1
Piping Category: Primary Construction
Piping Description: Steel/galvanized metal

Tank ID: 1
Piping Category: Miscellaneous Attributes
Piping Description: Dispenser liners

[Click here for Florida Oculus:](#)

FINDS:

Registry ID: 110007435347

Environmental Interest/Information System

Map ID
Direction
Distance
Elevation

MAP FINDINGS

Site

Database(s)

EDR ID Number
EPA ID Number

HUBBARD CONSTRUCTION CO (Continued)

1000161853

RCRAInfo is a national information system that supports the Resource Conservation and Recovery Act (RCRA) program through the tracking of events and activities related to facilities that generate, transport, and treat, store, or dispose of hazardous waste. RCRAInfo allows RCRA program staff to track the notification, permit, compliance, and corrective action activities required under RCRA.

Florida Environmental System Today Application (FIESTA) Data Maintenance (FDM) system maintains entity, environmental interest and affiliation data for the State of Florida.

[Click this hyperlink](#) while viewing on your computer to access additional FINDS: detail in the EDR Site Report.

ECHO:

Envid: 1000161853
Registry ID: 110007435347
DFR URL: <http://echo.epa.gov/detailed-facility-report?fid=110007435347>

HU1371
East
1/4-1/2
0.436 mi.
2301 ft.
Actual:
94 ft.
Focus Map:
6

HUBBARD CONSTRUCTION CO.
303 W LANDSTREET RD
ORLANDO, FL

FL RGA LUST S115181264
N/A

Site 2 of 6 in cluster HU

RGA LUST:

2001 HUBBARD CONSTRUCTION CO. 303 W LANDSTREET RD

HU1372
East
1/4-1/2
0.436 mi.
2301 ft.
Actual:
94 ft.
Focus Map:
6

HUBBARD CONSTRUCTION - ORLANDO SHOP
303 WEST LANDSTREET ROAD
ORLANDO, FL 32824

FL TIER 2 S107719677
N/A

Site 3 of 6 in cluster HU

TIER 2:

Name: HUBBARD CONSTRUCTION - ORLANDO SHOP
Address: 303 WEST LANDSTREET ROAD
City, State, Zip: ORLANDO, FL 32824
Year: Not reported
Facility Id: Not reported
Active Date: 01/01/1988
Inactive Date: Not reported
Sale Pending: False
Original Date: Not reported
PLOT Source: Address
Latitude: 28.436040
Longitude: -81.375680
LEPC District: 6
Counties: Volusia, Seminole, Osceola, Orange, Lake, Brevard,
SERC: 21914

Map ID
Direction
Distance
Elevation

MAP FINDINGS

Site

Database(s)

EDR ID Number
EPA ID Number

HUBBARD CONSTRUCTION - ORLANDO SHOP (Continued)

S107719677

Program Level: 0
PRIME: 10529
SIC Code: 1611
SIC Code 2: Not reported
NAICS Code: 23411

Other Chemical Data:

Report Year: 2001
Tier 2 Report ID: 76408
Chemical ID: 88981
CAS Number: 8008206
Chemical Name: KEROSENE
Chemical Date: 1/2/1972
Average Amount: 3
Maximum Amount: 3200
Location ID: 293772
Chemical State: LIQUID
Mixture: False
Mixture Percent: 100.00
Containter: CONV
Pressure: CONV
Temperature: CONV
Average Amount: 3
Maximum Amount: 3200
Days on Site: 365
Site Plan: False
Site Plan Document: Not reported
Private Location: False
Location: Not reported

Report Year: 2001
Tier 2 Report ID: 76408
Chemical ID: 88980
CAS Number: 8006619
Chemical Name: GASOLINE
Chemical Date: 1/2/1972
Average Amount: 4
Maximum Amount: 196256
Location ID: 293771
Chemical State: LIQUID
Mixture: False
Mixture Percent: 100.00
Containter: CONV
Pressure: CONV
Temperature: CONV
Average Amount: 4
Maximum Amount: 196256
Days on Site: 365
Site Plan: False
Site Plan Document: Not reported
Private Location: False
Location: Not reported

Report Year: 2001
Tier 2 Report ID: 76408
Chemical ID: 88979

Map ID
Direction
Distance
Elevation

MAP FINDINGS

Site

Database(s)

EDR ID Number
EPA ID Number

HUBBARD CONSTRUCTION - ORLANDO SHOP (Continued)

S107719677

CAS Number: 8002059
Chemical Name: OIL
Chemical Date: 1/2/1972
Average Amount: 4
Maximum Amount: 335267
Location ID: 293770
Chemical State: LIQUID
Mixture: False
Mixture Percent: 100.00
Container: CONV
Pressure: CONV
Temperature: CONV
Average Amount: 4
Maximum Amount: 335267
Days on Site: 365
Site Plan: False
Site Plan Document: Not reported
Private Location: False
Location: Not reported

Report Year: 1994
Tier 2 Report ID: 15506
Chemical ID: 79617
CAS Number: 8006619
Chemical Name: GASOLINE
Chemical Date: 1/2/1972
Average Amount: 4
Maximum Amount: 196256
Location ID: 176634
Chemical State: LIQUID
Mixture: False
Mixture Percent: 100.00
Container: CONV
Pressure: CONV
Temperature: CONV
Average Amount: 4
Maximum Amount: 196256
Days on Site: 365
Site Plan: False
Site Plan Document: Not reported
Private Location: False
Location: Not reported

Report Year: 1994
Tier 2 Report ID: 15506
Chemical ID: 79616
CAS Number: 8002059
Chemical Name: OIL
Chemical Date: 1/2/1972
Average Amount: 5
Maximum Amount: 345495
Location ID: 176633
Chemical State: LIQUID
Mixture: False
Mixture Percent: 100.00

Map ID
Direction
Distance
Elevation

MAP FINDINGS

Site

Database(s)

EDR ID Number
EPA ID Number

HUBBARD CONSTRUCTION - ORLANDO SHOP (Continued)

S107719677

Containter: CONV
Pressure: CONV
Temperature: CONV
Average Amount: 5
Maximum Amount: 345495
Days on Site: 365
Site Plan: False
Site Plan Document: Not reported
Private Location: False
Location: Not reported

Report Year: 1995
Tier 2 Report ID: 23919
Chemical ID: 79615
CAS Number: 8006619
Chemical Name: GASOLINE
Chemical Date: 1/2/1972
Average Amount: 4
Maximum Amount: 196256
Location ID: 191962
Chemical State: LIQUID
Mixture: False
Mixture Percent: 100.00
Containter: CONV
Pressure: CONV
Temperature: CONV
Average Amount: 4
Maximum Amount: 196256
Days on Site: 365
Site Plan: False
Site Plan Document: Not reported
Private Location: False
Location: Not reported

Report Year: 1995
Tier 2 Report ID: 23919
Chemical ID: 79614
CAS Number: 8002059
Chemical Name: OIL
Chemical Date: 1/2/1972
Average Amount: 5
Maximum Amount: 345495
Location ID: 191961
Chemical State: LIQUID
Mixture: False
Mixture Percent: 100.00
Containter: CONV
Pressure: CONV
Temperature: CONV
Average Amount: 5
Maximum Amount: 345495
Days on Site: 365
Site Plan: False
Site Plan Document: Not reported
Private Location: False

Map ID
Direction
Distance
Elevation

MAP FINDINGS

Site

Database(s)

EDR ID Number
EPA ID Number

HUBBARD CONSTRUCTION - ORLANDO SHOP (Continued)

S107719677

Location: Not reported

Report Year: 1996
Tier 2 Report ID: 32479
Chemical ID: 79613
CAS Number: 8006619
Chemical Name: GASOLINE
Chemical Date: 1/2/1972
Average Amount: 4
Maximum Amount: 196256
Location ID: 207247
Chemical State: LIQUID
Mixture: False
Mixture Percent: 100.00
Container: CONV
Pressure: CONV
Temperature: CONV
Average Amount: 4
Maximum Amount: 196256
Days on Site: 365
Site Plan: False
Site Plan Document: Not reported
Private Location: False
Location: Not reported

Report Year: 1996
Tier 2 Report ID: 32479
Chemical ID: 79612
CAS Number: 8002059
Chemical Name: OIL
Chemical Date: 1/2/1972
Average Amount: 5
Maximum Amount: 345495
Location ID: 207246
Chemical State: LIQUID
Mixture: False
Mixture Percent: 100.00
Container: CONV
Pressure: CONV
Temperature: CONV
Average Amount: 5
Maximum Amount: 345495
Days on Site: 365
Site Plan: False
Site Plan Document: Not reported
Private Location: False
Location: Not reported

Report Year: 1997
Tier 2 Report ID: 41052
Chemical ID: 79611
CAS Number: 8006619
Chemical Name: GASOLINE
Chemical Date: 1/2/1972

Map ID
Direction
Distance
Elevation

MAP FINDINGS

Site

Database(s)

EDR ID Number
EPA ID Number

HUBBARD CONSTRUCTION - ORLANDO SHOP (Continued)

S107719677

Average Amount: 4
Maximum Amount: 196256
Location ID: 222952
Chemical State: LIQUID
Mixture: False
Mixture Percent: 100.00
Container: CONV
Pressure: CONV
Temperature: CONV
Average Amount: 4
Maximum Amount: 196256
Days on Site: 365
Site Plan: False
Site Plan Document: Not reported
Private Location: False
Location: Not reported

Report Year: 1997
Tier 2 Report ID: 41052
Chemical ID: 79610
CAS Number: 8002059
Chemical Name: OIL
Chemical Date: 1/2/1972
Average Amount: 5
Maximum Amount: 345495
Location ID: 222951
Chemical State: LIQUID
Mixture: False
Mixture Percent: 100.00
Container: CONV
Pressure: CONV
Temperature: CONV
Average Amount: 5
Maximum Amount: 345495
Days on Site: 365
Site Plan: False
Site Plan Document: Not reported
Private Location: False
Location: Not reported

Report Year: 1998
Tier 2 Report ID: 49692
Chemical ID: 79609
CAS Number: 8006619
Chemical Name: GASOLINE
Chemical Date: 1/2/1972
Average Amount: 4
Maximum Amount: 196256
Location ID: 239502
Chemical State: LIQUID
Mixture: False
Mixture Percent: 100.00
Container: CONV
Pressure: CONV
Temperature: CONV

Map ID
Direction
Distance
Elevation

MAP FINDINGS

Site

Database(s)

EDR ID Number
EPA ID Number

HUBBARD CONSTRUCTION - ORLANDO SHOP (Continued)

S107719677

Average Amount: 4
Maximum Amount: 196256
Days on Site: 365
Site Plan: False
Site Plan Document: Not reported
Private Location: False
Location: Not reported

Report Year: 1998
Tier 2 Report ID: 49692
Chemical ID: 79608
CAS Number: 8002059
Chemical Name: OIL
Chemical Date: 1/2/1972
Average Amount: 5
Maximum Amount: 345495
Location ID: 239501
Chemical State: LIQUID
Mixture: False
Mixture Percent: 100.00
Containter: CONV
Pressure: CONV
Temperature: CONV
Average Amount: 5
Maximum Amount: 345495
Days on Site: 365
Site Plan: False
Site Plan Document: Not reported
Private Location: False
Location: Not reported

Report Year: 1999
Tier 2 Report ID: 58526
Chemical ID: 79607
CAS Number: 8008206
Chemical Name: KEROSENE
Chemical Date: 1/2/1972
Average Amount: 3
Maximum Amount: 3200
Location ID: 256829
Chemical State: LIQUID
Mixture: False
Mixture Percent: 100.00
Containter: CONV
Pressure: CONV
Temperature: CONV
Average Amount: 3
Maximum Amount: 3200
Days on Site: 365
Site Plan: False
Site Plan Document: Not reported
Private Location: False
Location: Not reported

Map ID
Direction
Distance
Elevation

MAP FINDINGS

Site

Database(s)

EDR ID Number
EPA ID Number

HUBBARD CONSTRUCTION - ORLANDO SHOP (Continued)

S107719677

Report Year: 1999
Tier 2 Report ID: 58526
Chemical ID: 79606
CAS Number: 8006619
Chemical Name: GASOLINE
Chemical Date: 1/2/1972
Average Amount: 4
Maximum Amount: 196256
Location ID: 256828
Chemical State: LIQUID
Mixture: False
Mixture Percent: 100.00
Container: CONV
Pressure: CONV
Temperature: CONV
Average Amount: 4
Maximum Amount: 196256
Days on Site: 365
Site Plan: False
Site Plan Document: Not reported
Private Location: False
Location: Not reported

Report Year: 1999
Tier 2 Report ID: 58526
Chemical ID: 79605
CAS Number: 8002059
Chemical Name: OIL
Chemical Date: 1/2/1972
Average Amount: 5
Maximum Amount: 335267
Location ID: 256827
Chemical State: LIQUID
Mixture: False
Mixture Percent: 100.00
Container: CONV
Pressure: CONV
Temperature: CONV
Average Amount: 5
Maximum Amount: 335267
Days on Site: 365
Site Plan: False
Site Plan Document: Not reported
Private Location: False
Location: Not reported

Report Year: 2000
Tier 2 Report ID: 67659
Chemical ID: 79604
CAS Number: 8008206
Chemical Name: KEROSENE
Chemical Date: 1/2/1972
Average Amount: 3
Maximum Amount: 3200
Location ID: 275398

Map ID
Direction
Distance
Elevation

MAP FINDINGS

Site

Database(s)

EDR ID Number
EPA ID Number

HUBBARD CONSTRUCTION - ORLANDO SHOP (Continued)

S107719677

Chemical State: LIQUID
Mixture: False
Mixture Percent: 100.00
Containter: CONV
Pressure: CONV
Temperature: CONV
Average Amount: 3
Maximum Amount: 3200
Days on Site: 365
Site Plan: False
Site Plan Document: Not reported
Private Location: False
Location: Not reported

Report Year: 2000
Tier 2 Report ID: 67659
Chemical ID: 79603
CAS Number: 8006619
Chemical Name: GASOLINE
Chemical Date: 1/2/1972
Average Amount: 5
Maximum Amount: 196256
Location ID: 275397
Chemical State: LIQUID
Mixture: False
Mixture Percent: 100.00
Containter: CONV
Pressure: CONV
Temperature: CONV
Average Amount: 5
Maximum Amount: 196256
Days on Site: 365
Site Plan: False
Site Plan Document: Not reported
Private Location: False
Location: Not reported

Report Year: 2000
Tier 2 Report ID: 67659
Chemical ID: 79602
CAS Number: 8002059
Chemical Name: OIL
Chemical Date: 1/2/1972
Average Amount: 5
Maximum Amount: 337516
Location ID: 275396
Chemical State: LIQUID
Mixture: False
Mixture Percent: 100.00
Containter: CONV
Pressure: CONV
Temperature: CONV
Average Amount: 5
Maximum Amount: 337516
Days on Site: 365

Map ID
Direction
Distance
Elevation

MAP FINDINGS

Site

Database(s)

EDR ID Number
EPA ID Number

HUBBARD CONSTRUCTION - ORLANDO SHOP (Continued)

S107719677

Site Plan: False
Site Plan Document: Not reported
Private Location: False
Location: Not reported

Report Year: 2008
Tier 2 Report ID: 108862
Chemical ID: 321732
CAS Number: 74986
Chemical Name: Propane
Chemical Date: 7/30/2009
Average Amount: 3
Maximum Amount: 4880
Location ID: 524292
Chemical State: Liquid
Mixture: False
Mixture Percent: 100.00
Container: A - ABOVE GROUND TANK
Pressure: 1 - AMBIENT PRESSURE
Temperature: 4 - AMBIENT TEMPERATURE
Average Amount: 3
Maximum Amount: 4440
Days on Site: 365
Site Plan: True
Site Plan Document: Not reported
Private Location: False
Location: SEE ATTACHED DRAWINGS

Location ID: 524295
Chemical State: Gas
Mixture: True
Mixture Percent: .00
Container: A - ABOVE GROUND TANK
Pressure: 1 - AMBIENT PRESSURE
Temperature: 4 - AMBIENT TEMPERATURE
Average Amount: 2
Maximum Amount: 440
Days on Site: 365
Site Plan: True
Site Plan Document: Not reported
Private Location: False
Location: SEE ATTACHED DRAWINGS

Report Year: 2008
Tier 2 Report ID: 108862
Chemical ID: 321731
CAS Number: 8002059
Chemical Name: MOTOR OIL
Chemical Date: 7/30/2009
Average Amount: 4
Maximum Amount: 296000
Location ID: 524290
Chemical State: LIQUID
Mixture: True
Mixture Percent: .00

Map ID
Direction
Distance
Elevation

MAP FINDINGS

Site

Database(s)

EDR ID Number
EPA ID Number

HUBBARD CONSTRUCTION - ORLANDO SHOP (Continued)

S107719677

Containter: A - ABOVE GROUND TANK
Pressure: 1 - AMBIENT PRESSURE
Temperature: 4 - AMBIENT TEMPERATURE
Average Amount: 4
Maximum Amount: 74000
Days on Site: 365
Site Plan: True
Site Plan Document: Not reported
Private Location: False
Location: SEE ATTACHED DRAWINGS (WASTE USED OIL)

Location ID: 524291
Chemical State: LIQUID
Mixture: True
Mixture Percent: .00
Containter: A - ABOVE GROUND TANK
Pressure: 1 - AMBIENT PRESSURE
Temperature: 4 - AMBIENT TEMPERATURE
Average Amount: 4
Maximum Amount: 74000
Days on Site: 365
Site Plan: True
Site Plan Document: Not reported
Private Location: False
Location: SEE ATTACHED DRAWINGS (HYDRAULIC-OIL: AW 68)

Location ID: 524293
Chemical State: LIQUID
Mixture: False
Mixture Percent: 100.00
Containter: A - ABOVE GROUND TANK
Pressure: 1 - AMBIENT PRESSURE
Temperature: 4 - AMBIENT TEMPERATURE
Average Amount: 4
Maximum Amount: 74000
Days on Site: 365
Site Plan: True
Site Plan Document: Not reported
Private Location: False
Location: SEE ATTACHED DRAWINGS (SAE 15W 40)

Location ID: 524294
Chemical State: LIQUID
Mixture: False
Mixture Percent: 100.00
Containter: A - ABOVE GROUND TANK
Pressure: 1 - AMBIENT PRESSURE
Temperature: 4 - AMBIENT TEMPERATURE
Average Amount: 4
Maximum Amount: 74000
Days on Site: 365
Site Plan: True
Site Plan Document: Not reported
Private Location: False
Location: SEE ATTACHED DRAWINGS (DTF-30W)

Map ID
Direction
Distance
Elevation

MAP FINDINGS

Site

Database(s)

EDR ID Number
EPA ID Number

HUBBARD CONSTRUCTION - ORLANDO SHOP (Continued)

S107719677

Report Year: 2008
Tier 2 Report ID: 108862
Chemical ID: 321729
CAS Number: 68476346
Chemical Name: DIESEL FUEL OIL (HIGH SULFUR)
Chemical Date: 7/30/2009
Average Amount: 5
Maximum Amount: 444000
Location ID: 524283
Chemical State: LIQUID
Mixture: True
Mixture Percent: .00
Containter: A - ABOVE GROUND TANK
Pressure: 1 - AMBIENT PRESSURE
Temperature: 4 - AMBIENT TEMPERATURE
Average Amount: 5
Maximum Amount: 222000
Days on Site: 365
Site Plan: True
Site Plan Document: Not reported
Private Location: False
Location: SEE ATTACHED DRAWINGS (L.S. DIESEL)

Location ID: 524284
Chemical State: LIQUID
Mixture: True
Mixture Percent: .00
Containter: A - ABOVE GROUND TANK
Pressure: 1 - AMBIENT PRESSURE
Temperature: 4 - AMBIENT TEMPERATURE
Average Amount: 5
Maximum Amount: 222000
Days on Site: 365
Site Plan: False
Site Plan Document: Not reported
Private Location: False
Location: SEE ATTACHED DRAWINGS (L.S. DIESEL)

Report Year: 2008
Tier 2 Report ID: 108862
Chemical ID: 321728
CAS Number: 8006619
Chemical Name: GASOLINE
Chemical Date: 7/30/2009
Average Amount: 5
Maximum Amount: 192000
Location ID: 524282
Chemical State: Liquid
Mixture: False
Mixture Percent: 100.00
Containter: A - ABOVE GROUND TANK
Pressure: 1 - AMBIENT PRESSURE
Temperature: 4 - AMBIENT TEMPERATURE
Average Amount: 5
Maximum Amount: 192000
Days on Site: 365

Map ID
Direction
Distance
Elevation

MAP FINDINGS

Site

Database(s)

EDR ID Number
EPA ID Number

HUBBARD CONSTRUCTION - ORLANDO SHOP (Continued)

S107719677

Site Plan: True
Site Plan Document: Not reported
Private Location: False
Location: SEE ATTACHMENT DRAWINGS

Report Year: 2007
Tier 2 Report ID: 103149
Chemical ID: 291385
CAS Number: 74986
Chemical Name: Propane
Chemical Date: 3/31/2008
Average Amount: 2
Maximum Amount: 440
Location ID: 482626
Chemical State: Gas
Mixture: False
Mixture Percent: 100.00
Containter: A - ABOVE GROUND TANK
Pressure: 2 - GREATER THAN AMBIENT PRESSURE
Temperature: 4 - AMBIENT TEMPERATURE
Average Amount: 2
Maximum Amount: 440
Days on Site: 365
Site Plan: False
Site Plan Document: Not reported
Private Location: False
Location: SEE ATTACHED DRAWINGS

Report Year: 2007
Tier 2 Report ID: 103149
Chemical ID: 291384
CAS Number: 68334305
Chemical Name: DIESEL FUEL OIL (LOW SULFUR)
Chemical Date: 3/31/2008
Average Amount: 5
Maximum Amount: 444000
Location ID: 482622
Chemical State: LIQUID
Mixture: True
Mixture Percent: .00
Containter: A - ABOVE GROUND TANK
Pressure: 1 - AMBIENT PRESSURE
Temperature: 4 - AMBIENT TEMPERATURE
Average Amount: 5
Maximum Amount: 222000
Days on Site: 365
Site Plan: False
Site Plan Document: Not reported
Private Location: False
Location: SEE ATTACHED DRAWINGS

Location ID: 482623
Chemical State: LIQUID
Mixture: True
Mixture Percent: .00

Map ID
Direction
Distance
Elevation

MAP FINDINGS

Site

Database(s)

EDR ID Number
EPA ID Number

HUBBARD CONSTRUCTION - ORLANDO SHOP (Continued)

S107719677

Containter: A - ABOVE GROUND TANK
Pressure: 1 - AMBIENT PRESSURE
Temperature: 4 - AMBIENT TEMPERATURE
Average Amount: 5
Maximum Amount: 222000
Days on Site: 365
Site Plan: False
Site Plan Document: Not reported
Private Location: False
Location: SEE ATTACHED DRAWINGS

Report Year: 2007
Tier 2 Report ID: 103149
Chemical ID: 291382
CAS Number: 8006619
Chemical Name: GASOLINE
Chemical Date: 3/31/2008
Average Amount: 4
Maximum Amount: 192000
Location ID: 482620
Chemical State: Liquid
Mixture: True
Mixture Percent: .00
Containter: A - ABOVE GROUND TANK
Pressure: 1 - AMBIENT PRESSURE
Temperature: 4 - AMBIENT TEMPERATURE
Average Amount: 4
Maximum Amount: 192000
Days on Site: 365
Site Plan: False
Site Plan Document: Not reported
Private Location: False
Location: SEE ATTACHED DRAWINGS

Report Year: 2007
Tier 2 Report ID: 103149
Chemical ID: 291381
CAS Number: USED OIL
Chemical Name: USED MOTOR OIL
Chemical Date: 3/31/2008
Average Amount: 3
Maximum Amount: 74000
Location ID: 482618
Chemical State: LIQUID
Mixture: True
Mixture Percent: .00
Containter: A - ABOVE GROUND TANK
Pressure: 1 - AMBIENT PRESSURE
Temperature: 4 - AMBIENT TEMPERATURE
Average Amount: 3
Maximum Amount: 74000
Days on Site: 365
Site Plan: False
Site Plan Document: Not reported
Private Location: False

Map ID
Direction
Distance
Elevation

MAP FINDINGS

Site

Database(s)

EDR ID Number
EPA ID Number

HUBBARD CONSTRUCTION - ORLANDO SHOP (Continued)

S107719677

Location: SEE ATTACHED DRAWINGS

Report Year: 2007
Tier 2 Report ID: 103149
Chemical ID: 291380
CAS Number: 8002059
Chemical Name: MOTOR OIL
Chemical Date: 3/31/2008
Average Amount: 4
Maximum Amount: 226440
Location ID: 482617
Chemical State: LIQUID
Mixture: True
Mixture Percent: .00
Container: A - ABOVE GROUND TANK
Pressure: 1 - AMBIENT PRESSURE
Temperature: 4 - AMBIENT TEMPERATURE
Average Amount: 4
Maximum Amount: 74000
Days on Site: 365
Site Plan: False
Site Plan Document: Not reported
Private Location: False
Location: SEE ATTACHED DRAWINGS

Location ID: 482619
Chemical State: LIQUID
Mixture: True
Mixture Percent: .00
Container: A - ABOVE GROUND TANK
Pressure: 1 - AMBIENT PRESSURE
Temperature: 4 - AMBIENT TEMPERATURE
Average Amount: 3
Maximum Amount: 4440
Days on Site: 365
Site Plan: False
Site Plan Document: Not reported
Private Location: False
Location: SEE ATTACHED DRAWINGS

Location ID: 482624
Chemical State: LIQUID
Mixture: True
Mixture Percent: .00
Container: A - ABOVE GROUND TANK
Pressure: 1 - AMBIENT PRESSURE
Temperature: 4 - AMBIENT TEMPERATURE
Average Amount: 4
Maximum Amount: 74000
Days on Site: 365
Site Plan: False
Site Plan Document: Not reported
Private Location: False
Location: SEE ATTACHED DRAWINGS

Location ID: 482625

Map ID
Direction
Distance
Elevation

MAP FINDINGS

Site

Database(s)

EDR ID Number
EPA ID Number

HUBBARD CONSTRUCTION - ORLANDO SHOP (Continued)

S107719677

Chemical State: LIQUID
Mixture: True
Mixture Percent: .00
Container: A - ABOVE GROUND TANK
Pressure: 1 - AMBIENT PRESSURE
Temperature: 4 - AMBIENT TEMPERATURE
Average Amount: 4
Maximum Amount: 74000
Days on Site: 365
Site Plan: False
Site Plan Document: Not reported
Private Location: False
Location: SEE ATTACHED DRAWINGS

Report Year: 2006
Tier 2 Report ID: 97896
Chemical ID: 261884
CAS Number: 74986
Chemical Name: Propane
Chemical Date: 4/16/2007
Average Amount: 2
Maximum Amount: 440
Location ID: 444072
Chemical State: Gas
Mixture: True
Mixture Percent: .00
Container: A - ABOVE GROUND TANK
Pressure: 2 - GREATER THAN AMBIENT PRESSURE
Temperature: 4 - AMBIENT TEMPERATURE
Average Amount: 2
Maximum Amount: 440
Days on Site: 365
Site Plan: False
Site Plan Document: Not reported
Private Location: False
Location: SEE ATTACHED DRAWING

Report Year: 2006
Tier 2 Report ID: 97896
Chemical ID: 261883
CAS Number: 68476346
Chemical Name: DIESEL FUEL OIL (HIGH SULFUR)
Chemical Date: 4/16/2007
Average Amount: 5
Maximum Amount: 444000
Location ID: 444068
Chemical State: LIQUID
Mixture: True
Mixture Percent: .00
Container: A - ABOVE GROUND TANK
Pressure: 1 - AMBIENT PRESSURE
Temperature: 4 - AMBIENT TEMPERATURE
Average Amount: 5
Maximum Amount: 222000
Days on Site: 365

Map ID
Direction
Distance
Elevation

MAP FINDINGS

Site

Database(s)

EDR ID Number
EPA ID Number

HUBBARD CONSTRUCTION - ORLANDO SHOP (Continued)

S107719677

Site Plan: False
Site Plan Document: Not reported
Private Location: False
Location: SEE ATTACHED DRAWING

Location ID: 444069
Chemical State: LIQUID
Mixture: True
Mixture Percent: .00
Containter: A - ABOVE GROUND TANK
Pressure: 1 - AMBIENT PRESSURE
Temperature: 4 - AMBIENT TEMPERATURE
Average Amount: 5
Maximum Amount: 222000
Days on Site: 365
Site Plan: False
Site Plan Document: Not reported
Private Location: False
Location: SEE ATTACHED DRAWING

Report Year: 2006
Tier 2 Report ID: 97896
Chemical ID: 261882
CAS Number: 8006619
Chemical Name: GASOLINE
Chemical Date: 4/16/2007
Average Amount: 4
Maximum Amount: 192000
Location ID: 444067
Chemical State: Liquid
Mixture: True
Mixture Percent: .00
Containter: A - ABOVE GROUND TANK
Pressure: 1 - AMBIENT PRESSURE
Temperature: 4 - AMBIENT TEMPERATURE
Average Amount: 4
Maximum Amount: 192000
Days on Site: 365
Site Plan: False
Site Plan Document: Not reported
Private Location: False
Location: SEE ATTACHED DRAWING

Report Year: 2006
Tier 2 Report ID: 97896
Chemical ID: 261881
CAS Number: 8002059
Chemical Name: MOTOR OIL
Chemical Date: 4/16/2007
Average Amount: 4
Maximum Amount: 300440
Location ID: 444064
Chemical State: LIQUID
Mixture: True
Mixture Percent: .00

Map ID
Direction
Distance
Elevation

MAP FINDINGS

Site

Database(s)

EDR ID Number
EPA ID Number

HUBBARD CONSTRUCTION - ORLANDO SHOP (Continued)

S107719677

Containter: A - ABOVE GROUND TANK
Pressure: 1 - AMBIENT PRESSURE
Temperature: 4 - AMBIENT TEMPERATURE
Average Amount: 3
Maximum Amount: 74000
Days on Site: 365
Site Plan: False
Site Plan Document: Not reported
Private Location: False
Location: SEE ATTACHED DRAWING

Location ID: 444065
Chemical State: LIQUID
Mixture: True
Mixture Percent: .00
Containter: A - ABOVE GROUND TANK
Pressure: 1 - AMBIENT PRESSURE
Temperature: 4 - AMBIENT TEMPERATURE
Average Amount: 4
Maximum Amount: 74000
Days on Site: 365
Site Plan: False
Site Plan Document: Not reported
Private Location: False
Location: SEE ATTACHED DRAWING - HYDRAULIC AW68

Location ID: 444066
Chemical State: LIQUID
Mixture: True
Mixture Percent: .00
Containter: A - ABOVE GROUND TANK
Pressure: 1 - AMBIENT PRESSURE
Temperature: 4 - AMBIENT TEMPERATURE
Average Amount: 3
Maximum Amount: 4440
Days on Site: 365
Site Plan: False
Site Plan Document: Not reported
Private Location: False
Location: SEE ATTACHED DRAWING - RPM UNIVERSAL GEAR 85W-140

Location ID: 444070
Chemical State: LIQUID
Mixture: True
Mixture Percent: .00
Containter: A - ABOVE GROUND TANK
Pressure: 1 - AMBIENT PRESSURE
Temperature: 4 - AMBIENT TEMPERATURE
Average Amount: 4
Maximum Amount: 74000
Days on Site: 365
Site Plan: False
Site Plan Document: Not reported
Private Location: False
Location: SEE ATTACHED DRAWING - SAE 15W 40

Location ID: 444071

Map ID
Direction
Distance
Elevation

MAP FINDINGS

Site

Database(s)

EDR ID Number
EPA ID Number

HUBBARD CONSTRUCTION - ORLANDO SHOP (Continued)

S107719677

Chemical State: LIQUID
Mixture: True
Mixture Percent: .00
Container: A - ABOVE GROUND TANK
Pressure: 1 - AMBIENT PRESSURE
Temperature: 4 - AMBIENT TEMPERATURE
Average Amount: 4
Maximum Amount: 74000
Days on Site: 365
Site Plan: False
Site Plan Document: Not reported
Private Location: False
Location: SEE ATTACHED DRAWING

Report Year: 2005
Tier 2 Report ID: 93488
Chemical ID: 234242
CAS Number: 74986
Chemical Name: Propane
Chemical Date: 4/13/2006
Average Amount: 2
Maximum Amount: 440
Location ID: 408249
Chemical State: Gas
Mixture: False
Mixture Percent: 100.00
Container: A - ABOVE GROUND TANK
Pressure: 2 - GREATER THAN AMBIENT PRESSURE
Temperature: 4 - AMBIENT TEMPERATURE
Average Amount: 2
Maximum Amount: 440
Days on Site: 365
Site Plan: False
Site Plan Document: Not reported
Private Location: False
Location: SEE ATTACHED DRAWINGS

Report Year: 2005
Tier 2 Report ID: 93488
Chemical ID: 234241
CAS Number: 68476346
Chemical Name: DIESEL FUEL OIL (HIGH SULFUR)
Chemical Date: 4/13/2006
Average Amount: 5
Maximum Amount: 444000
Location ID: 408244
Chemical State: LIQUID
Mixture: True
Mixture Percent: .00
Container: A - ABOVE GROUND TANK
Pressure: 1 - AMBIENT PRESSURE
Temperature: 4 - AMBIENT TEMPERATURE
Average Amount: 5
Maximum Amount: 222000
Days on Site: 365

Map ID
Direction
Distance
Elevation

MAP FINDINGS

Site

Database(s)

EDR ID Number
EPA ID Number

HUBBARD CONSTRUCTION - ORLANDO SHOP (Continued)

S107719677

Site Plan: False
Site Plan Document: Not reported
Private Location: False
Location: SEE ATTACHED DRAWINGS

Location ID: 408245
Chemical State: LIQUID
Mixture: True
Mixture Percent: .00
Containter: A - ABOVE GROUND TANK
Pressure: 1 - AMBIENT PRESSURE
Temperature: 4 - AMBIENT TEMPERATURE
Average Amount: 5
Maximum Amount: 222000
Days on Site: 365
Site Plan: False
Site Plan Document: Not reported
Private Location: False
Location: SEE ATTACHED DRAWINGS

Report Year: 2005
Tier 2 Report ID: 93488
Chemical ID: 234240
CAS Number: 8006619
Chemical Name: GASOLINE
Chemical Date: 4/13/2006
Average Amount: 4
Maximum Amount: 192000
Location ID: 408243
Chemical State: Liquid
Mixture: True
Mixture Percent: .00
Containter: B - BELOW GROUND TANK
Pressure: 1 - AMBIENT PRESSURE
Temperature: 4 - AMBIENT TEMPERATURE
Average Amount: 4
Maximum Amount: 192000
Days on Site: 365
Site Plan: False
Site Plan Document: Not reported
Private Location: False
Location: SEE ATTACHED DRAWINGS

Report Year: 2005
Tier 2 Report ID: 93488
Chemical ID: 234238
CAS Number: 8002059
Chemical Name: MOTOR OIL
Chemical Date: 4/13/2006
Average Amount: 4
Maximum Amount: 300440
Location ID: 408240
Chemical State: LIQUID
Mixture: True
Mixture Percent: .00

Map ID
Direction
Distance
Elevation

MAP FINDINGS

Site

Database(s)

EDR ID Number
EPA ID Number

HUBBARD CONSTRUCTION - ORLANDO SHOP (Continued)

S107719677

Containter: A - ABOVE GROUND TANK
Pressure: 1 - AMBIENT PRESSURE
Temperature: 4 - AMBIENT TEMPERATURE
Average Amount: 3
Maximum Amount: 74000
Days on Site: 365
Site Plan: False
Site Plan Document: Not reported
Private Location: False
Location: SEE ATTACHED DRAWINGS

Location ID: 408241
Chemical State: LIQUID
Mixture: True
Mixture Percent: .00
Containter: B - BELOW GROUND TANK
Pressure: 1 - AMBIENT PRESSURE
Temperature: 4 - AMBIENT TEMPERATURE
Average Amount: 4
Maximum Amount: 74000
Days on Site: 365
Site Plan: False
Site Plan Document: Not reported
Private Location: False
Location: SEE ATTACHED DRAWINGS

Location ID: 408242
Chemical State: LIQUID
Mixture: True
Mixture Percent: .00
Containter: A - ABOVE GROUND TANK
Pressure: 1 - AMBIENT PRESSURE
Temperature: 4 - AMBIENT TEMPERATURE
Average Amount: 3
Maximum Amount: 4440
Days on Site: 365
Site Plan: False
Site Plan Document: Not reported
Private Location: False
Location: SEE ATTACHED DRAWINGS

Location ID: 408246
Chemical State: LIQUID
Mixture: True
Mixture Percent: .00
Containter: A - ABOVE GROUND TANK
Pressure: 1 - AMBIENT PRESSURE
Temperature: 4 - AMBIENT TEMPERATURE
Average Amount: 4
Maximum Amount: 74000
Days on Site: 365
Site Plan: False
Site Plan Document: Not reported
Private Location: False
Location: SEE ATTACHED DRAWINGS

Location ID: 408247

Map ID
Direction
Distance
Elevation

MAP FINDINGS

Site

Database(s)

EDR ID Number
EPA ID Number

HUBBARD CONSTRUCTION - ORLANDO SHOP (Continued)

S107719677

Chemical State: LIQUID
Mixture: True
Mixture Percent: .00
Container: A - ABOVE GROUND TANK
Pressure: 1 - AMBIENT PRESSURE
Temperature: 4 - AMBIENT TEMPERATURE
Average Amount: 4
Maximum Amount: 74000
Days on Site: 365
Site Plan: False
Site Plan Document: Not reported
Private Location: False
Location: SEE ATTACHED DRAWINGS

Report Year: 2004
Tier 2 Report ID: 89076
Chemical ID: 205792
CAS Number: 68476346
Chemical Name: DIESEL FUEL OIL (HIGH SULFUR)
Chemical Date: 3/15/2005
Average Amount: 5
Maximum Amount: 444000
Location ID: 370806
Chemical State: LIQUID
Mixture: True
Mixture Percent: .00
Container: A - ABOVE GROUND TANK
Pressure: 1 - AMBIENT PRESSURE
Temperature: 4 - AMBIENT TEMPERATURE
Average Amount: 5
Maximum Amount: 222000
Days on Site: 365
Site Plan: False
Site Plan Document: Not reported
Private Location: False
Location: SEE ATTACHED DRAWING

Location ID: 370809
Chemical State: LIQUID
Mixture: True
Mixture Percent: .00
Container: A - ABOVE GROUND TANK
Pressure: 1 - AMBIENT PRESSURE
Temperature: 4 - AMBIENT TEMPERATURE
Average Amount: 5
Maximum Amount: 222000
Days on Site: 365
Site Plan: False
Site Plan Document: Not reported
Private Location: False
Location: SEE ATTACHED DRAWING

Report Year: 2004
Tier 2 Report ID: 89076
Chemical ID: 205791

Map ID
Direction
Distance
Elevation

MAP FINDINGS

Site

Database(s)

EDR ID Number
EPA ID Number

HUBBARD CONSTRUCTION - ORLANDO SHOP (Continued)

S107719677

CAS Number: 8006619
Chemical Name: GASOLINE
Chemical Date: 3/15/2005
Average Amount: 4
Maximum Amount: 192000
Location ID: 370805
Chemical State: Liquid
Mixture: True
Mixture Percent: .00
Containter: A - ABOVE GROUND TANK
Pressure: 1 - AMBIENT PRESSURE
Temperature: 4 - AMBIENT TEMPERATURE
Average Amount: 4
Maximum Amount: 192000
Days on Site: 365
Site Plan: False
Site Plan Document: Not reported
Private Location: False
Location: SEE ATTACHED DRAWING

Report Year: 2004
Tier 2 Report ID: 89076
Chemical ID: 205787
CAS Number: 8002059
Chemical Name: OIL
Chemical Date: 3/15/2005
Average Amount: 4
Maximum Amount: 300440
Location ID: 370796
Chemical State: Liquid
Mixture: True
Mixture Percent: .00
Containter: A - ABOVE GROUND TANK
Pressure: 1 - AMBIENT PRESSURE
Temperature: 4 - AMBIENT TEMPERATURE
Average Amount: 3
Maximum Amount: 74000
Days on Site: 365
Site Plan: False
Site Plan Document: Not reported
Private Location: False
Location: SEE ATTACHED DRAWING

Location ID: 370798
Chemical State: Liquid
Mixture: True
Mixture Percent: .00
Containter: A - ABOVE GROUND TANK
Pressure: 1 - AMBIENT PRESSURE
Temperature: 4 - AMBIENT TEMPERATURE
Average Amount: 4
Maximum Amount: 74000
Days on Site: 365
Site Plan: False
Site Plan Document: Not reported
Private Location: False

Map ID
Direction
Distance
Elevation

MAP FINDINGS

Site

Database(s)

EDR ID Number
EPA ID Number

HUBBARD CONSTRUCTION - ORLANDO SHOP (Continued)

S107719677

Location: SEE ATTACHED DRAWING

Location ID: 370802
Chemical State: Liquid
Mixture: True
Mixture Percent: .00
Container: A - ABOVE GROUND TANK
Pressure: 1 - AMBIENT PRESSURE
Temperature: 4 - AMBIENT TEMPERATURE
Average Amount: 3
Maximum Amount: 4440
Days on Site: 365
Site Plan: False
Site Plan Document: Not reported
Private Location: False
Location: SEE ATTACHED DRAWING

Location ID: 370810
Chemical State: Liquid
Mixture: True
Mixture Percent: .00
Container: A - ABOVE GROUND TANK
Pressure: 1 - AMBIENT PRESSURE
Temperature: 4 - AMBIENT TEMPERATURE
Average Amount: 4
Maximum Amount: 74000
Days on Site: 365
Site Plan: False
Site Plan Document: Not reported
Private Location: False
Location: SEE ATTACHED DRAWING

Location ID: 370813
Chemical State: Liquid
Mixture: True
Mixture Percent: .00
Container: A - ABOVE GROUND TANK
Pressure: 1 - AMBIENT PRESSURE
Temperature: 4 - AMBIENT TEMPERATURE
Average Amount: 4
Maximum Amount: 74000
Days on Site: 365
Site Plan: False
Site Plan Document: Not reported
Private Location: False
Location: SEE ATTACHED DRAWING

Report Year: 2003
Tier 2 Report ID: 83292
Chemical ID: 178598
CAS Number: 64742650
Chemical Name: ALIPHATIC PETROLEUM DISTILLATES
Chemical Date: 1/2/1972
Average Amount: 2
Maximum Amount: 1500
Location ID: 336734

Map ID
Direction
Distance
Elevation

MAP FINDINGS

Site

Database(s)

EDR ID Number
EPA ID Number

HUBBARD CONSTRUCTION - ORLANDO SHOP (Continued)

S107719677

Chemical State: Liquid
Mixture: True
Mixture Percent: .00
Containter: E - PLASTIC OR NON-METALLIC DRUM
Pressure: 1 - AMBIENT PRESSURE
Temperature: 4 - AMBIENT TEMPERATURE
Average Amount: 2
Maximum Amount: 1500
Days on Site: 365
Site Plan: False
Site Plan Document: Not reported
Private Location: False
Location: SEE ATTACHED PLAN

Report Year: 2003
Tier 2 Report ID: 83292
Chemical ID: 178597
CAS Number: 68476346
Chemical Name: DIESEL FUEL OIL (HIGH SULFUR)
Chemical Date: 1/2/1972
Average Amount: 4
Maximum Amount: 185000
Location ID: 336732
Chemical State: LIQUID
Mixture: True
Mixture Percent: .00
Containter: A - ABOVE GROUND TANK
Pressure: 1 - AMBIENT PRESSURE
Temperature: 4 - AMBIENT TEMPERATURE
Average Amount: 4
Maximum Amount: 185000
Days on Site: 365
Site Plan: False
Site Plan Document: Not reported
Private Location: False
Location: SEE ATTACHED PLAN

Report Year: 2003
Tier 2 Report ID: 83292
Chemical ID: 178596
CAS Number: 8006619
Chemical Name: GASOLINE
Chemical Date: 1/2/1972
Average Amount: 4
Maximum Amount: 64000
Location ID: 336731
Chemical State: Liquid
Mixture: True
Mixture Percent: .00
Containter: A - ABOVE GROUND TANK
Pressure: 1 - AMBIENT PRESSURE
Temperature: 4 - AMBIENT TEMPERATURE
Average Amount: 4
Maximum Amount: 64000
Days on Site: 365

Map ID
Direction
Distance
Elevation

MAP FINDINGS

Site

Database(s)

EDR ID Number
EPA ID Number

HUBBARD CONSTRUCTION - ORLANDO SHOP (Continued)

S107719677

Site Plan: False
Site Plan Document: Not reported
Private Location: False
Location: SEE ATTACHED PLAN

Report Year: 2003
Tier 2 Report ID: 83292
Chemical ID: 178595
CAS Number: 8002059
Chemical Name: OIL
Chemical Date: 1/2/1972
Average Amount: 4
Maximum Amount: 133125
Location ID: 336733
Chemical State: Liquid
Mixture: True
Mixture Percent: .00
Container: A - ABOVE GROUND TANK
Pressure: 1 - AMBIENT PRESSURE
Temperature: 4 - AMBIENT TEMPERATURE
Average Amount: 4
Maximum Amount: 22500
Days on Site: 365
Site Plan: False
Site Plan Document: Not reported
Private Location: False
Location: SEE ATTACHED PLAN

Location ID: 336735
Chemical State: Liquid
Mixture: True
Mixture Percent: .00
Container: A - ABOVE GROUND TANK
Pressure: 1 - AMBIENT PRESSURE
Temperature: 4 - AMBIENT TEMPERATURE
Average Amount: 4
Maximum Amount: 22500
Days on Site: 365
Site Plan: False
Site Plan Document: Not reported
Private Location: False
Location: SEE ATTACHED PLAN

Location ID: 336728
Chemical State: Liquid
Mixture: True
Mixture Percent: .00
Container: A - ABOVE GROUND TANK
Pressure: 1 - AMBIENT PRESSURE
Temperature: 4 - AMBIENT TEMPERATURE
Average Amount: 4
Maximum Amount: 60000
Days on Site: 365
Site Plan: False
Site Plan Document: Not reported
Private Location: False

Map ID
Direction
Distance
Elevation

MAP FINDINGS

Site

Database(s)

EDR ID Number
EPA ID Number

HUBBARD CONSTRUCTION - ORLANDO SHOP (Continued)

S107719677

Location: SEE ATTACHED PLAN

Location ID: 336729
Chemical State: Liquid
Mixture: True
Mixture Percent: .00
Container: A - ABOVE GROUND TANK
Pressure: 1 - AMBIENT PRESSURE
Temperature: 4 - AMBIENT TEMPERATURE
Average Amount: 4
Maximum Amount: 22500
Days on Site: 365
Site Plan: False
Site Plan Document: Not reported
Private Location: False
Location: SEE ATTACHED PLAN

Location ID: 336730
Chemical State: Liquid
Mixture: True
Mixture Percent: .00
Container: D - STEEL DRUM
Pressure: 1 - AMBIENT PRESSURE
Temperature: 4 - AMBIENT TEMPERATURE
Average Amount: 3
Maximum Amount: 5625
Days on Site: 365
Site Plan: False
Site Plan Document: Not reported
Private Location: False
Location: SEE ATTACHED PLAN

Report Year: 2002
Tier 2 Report ID: 80518
Chemical ID: 174427
CAS Number: 8002059
Chemical Name: OIL
Chemical Date: 1/2/1972
Average Amount: 1
Maximum Amount: 183525
Location ID: 331733
Chemical State: Liquid
Mixture: True
Mixture Percent: .00
Container: A - ABOVE GROUND TANK
Pressure: 1 - AMBIENT PRESSURE
Temperature: 4 - AMBIENT TEMPERATURE
Average Amount: 4
Maximum Amount: 60000
Days on Site: 365
Site Plan: False
Site Plan Document: Not reported
Private Location: False
Location: Not reported

Location ID: 331734

Map ID
Direction
Distance
Elevation

MAP FINDINGS

Site

Database(s)

EDR ID Number
EPA ID Number

HUBBARD CONSTRUCTION - ORLANDO SHOP (Continued)

S107719677

Chemical State: Liquid
Mixture: True
Mixture Percent: .00
Container: A - ABOVE GROUND TANK
Pressure: 1 - AMBIENT PRESSURE
Temperature: 4 - AMBIENT TEMPERATURE
Average Amount: 4
Maximum Amount: 22500
Days on Site: 365
Site Plan: False
Site Plan Document: Not reported
Private Location: False
Location: Not reported

Location ID: 331735
Chemical State: Liquid
Mixture: True
Mixture Percent: .00
Container: D - STEEL DRUM
Pressure: 1 - AMBIENT PRESSURE
Temperature: 4 - AMBIENT TEMPERATURE
Average Amount: 3
Maximum Amount: 56025
Days on Site: 365
Site Plan: False
Site Plan Document: Not reported
Private Location: False
Location: Not reported

Location ID: 331736
Chemical State: Liquid
Mixture: True
Mixture Percent: .00
Container: A - ABOVE GROUND TANK
Pressure: 1 - AMBIENT PRESSURE
Temperature: 4 - AMBIENT TEMPERATURE
Average Amount: 4
Maximum Amount: 22500
Days on Site: 365
Site Plan: False
Site Plan Document: Not reported
Private Location: False
Location: Not reported

Location ID: 331737
Chemical State: Liquid
Mixture: True
Mixture Percent: .00
Container: A - ABOVE GROUND TANK
Pressure: 1 - AMBIENT PRESSURE
Temperature: 4 - AMBIENT TEMPERATURE
Average Amount: 4
Maximum Amount: 22500
Days on Site: 365
Site Plan: False
Site Plan Document: Not reported
Private Location: False

Map ID
Direction
Distance
Elevation

MAP FINDINGS

Site

Database(s)

EDR ID Number
EPA ID Number

HUBBARD CONSTRUCTION - ORLANDO SHOP (Continued)

S107719677

Location: Not reported

Report Year: 2002
Tier 2 Report ID: 80518
Chemical ID: 162790
CAS Number: 8008206
Chemical Name: KEROSENE
Chemical Date: 1/2/1972
Average Amount: 3
Maximum Amount: 1280
Location ID: 317213
Chemical State: Liquid
Mixture: False
Mixture Percent: 100.00
Containter: A - ABOVE GROUND TANK
Pressure: 1 - AMBIENT PRESSURE
Temperature: 4 - AMBIENT TEMPERATURE
Average Amount: 3
Maximum Amount: 1280
Days on Site: 365
Site Plan: False
Site Plan Document: Not reported
Private Location: False
Location: SEE ATTACHED PLAN

Report Year: 2002
Tier 2 Report ID: 80518
Chemical ID: 162789
CAS Number: 64742650
Chemical Name: ALIPHATIC PETROLEUM DISTILLATES
Chemical Date: 1/2/1972
Average Amount: 3
Maximum Amount: 1500
Location ID: 317212
Chemical State: Liquid
Mixture: False
Mixture Percent: 100.00
Containter: E - PLASTIC OR NON-METALLIC DRUM
Pressure: 1 - AMBIENT PRESSURE
Temperature: 4 - AMBIENT TEMPERATURE
Average Amount: 3
Maximum Amount: 1500
Days on Site: 365
Site Plan: False
Site Plan Document: Not reported
Private Location: False
Location: SEE ATTACHED PLAN

Report Year: 2002
Tier 2 Report ID: 80518
Chemical ID: 162788
CAS Number: 68476346
Chemical Name: DIESEL FUEL OIL (HIGH SULFUR)
Chemical Date: 1/2/1972

Map ID
Direction
Distance
Elevation

MAP FINDINGS

Site

Database(s)

EDR ID Number
EPA ID Number

HUBBARD CONSTRUCTION - ORLANDO SHOP (Continued)

S107719677

Average Amount: 5
Maximum Amount: 185000
Location ID: 317210
Chemical State: LIQUID
Mixture: False
Mixture Percent: 100.00
Container: A - ABOVE GROUND TANK
Pressure: 1 - AMBIENT PRESSURE
Temperature: 4 - AMBIENT TEMPERATURE
Average Amount: 5
Maximum Amount: 185000
Days on Site: 365
Site Plan: False
Site Plan Document: Not reported
Private Location: False
Location: SEE ATTACHED PLAN

Report Year: 2002
Tier 2 Report ID: 80518
Chemical ID: 162787
CAS Number: 8006619
Chemical Name: GASOLINE
Chemical Date: 1/2/1972
Average Amount: 4
Maximum Amount: 64000
Location ID: 317209
Chemical State: Liquid
Mixture: False
Mixture Percent: 100.00
Container: A - ABOVE GROUND TANK
Pressure: 1 - AMBIENT PRESSURE
Temperature: 4 - AMBIENT TEMPERATURE
Average Amount: 4
Maximum Amount: 64000
Days on Site: 365
Site Plan: False
Site Plan Document: Not reported
Private Location: False
Location: SEE ATTACHED PLAN

Report Year: 2001
Tier 2 Report ID: 76408
Chemical ID: 131912
CAS Number: 64742650
Chemical Name: ALIPHATIC PETROLEUM DISTILLATES
Chemical Date: 1/2/1972
Average Amount: 3
Maximum Amount: 2249
Location ID: 293768
Chemical State: LIQUID
Mixture: False
Mixture Percent: 100.00
Container: CONV
Pressure: CONV
Temperature: CONV

Map ID
Direction
Distance
Elevation

MAP FINDINGS

Site

Database(s)

EDR ID Number
EPA ID Number

HUBBARD CONSTRUCTION - ORLANDO SHOP (Continued)

S107719677

Average Amount: 3
Maximum Amount: 2249
Days on Site: 365
Site Plan: False
Site Plan Document: Not reported
Private Location: False
Location: Not reported

Report Year: 2001
Tier 2 Report ID: 76408
Chemical ID: 131911
CAS Number: 68476346
Chemical Name: DIESEL FUEL OIL (HIGH SULFUR)
Chemical Date: 1/2/1972
Average Amount: 5
Maximum Amount: 531845
Location ID: 293769
Chemical State: LIQUID
Mixture: False
Mixture Percent: 100.00
Containter: CONV
Pressure: CONV
Temperature: CONV
Average Amount: 5
Maximum Amount: 531845
Days on Site: 365
Site Plan: False
Site Plan Document: Not reported
Private Location: False
Location: Not reported

Report Year: 1994
Tier 2 Report ID: 15506
Chemical ID: 125026
CAS Number: 68476346
Chemical Name: DIESEL FUEL OIL (HIGH SULFUR)
Chemical Date: 1/2/1972
Average Amount: 5
Maximum Amount: 531845
Location ID: 176632
Chemical State: LIQUID
Mixture: False
Mixture Percent: 100.00
Containter: CONV
Pressure: CONV
Temperature: CONV
Average Amount: 5
Maximum Amount: 531845
Days on Site: 365
Site Plan: False
Site Plan Document: Not reported
Private Location: False
Location: Not reported

Map ID
Direction
Distance
Elevation

MAP FINDINGS

Site

Database(s)

EDR ID Number
EPA ID Number

HUBBARD CONSTRUCTION - ORLANDO SHOP (Continued)

S107719677

Report Year: 1995
Tier 2 Report ID: 23919
Chemical ID: 125025
CAS Number: 68476346
Chemical Name: DIESEL FUEL OIL (HIGH SULFUR)
Chemical Date: 1/2/1972
Average Amount: 5
Maximum Amount: 531845
Location ID: 191960
Chemical State: LIQUID
Mixture: False
Mixture Percent: 100.00
Container: CONV
Pressure: CONV
Temperature: CONV
Average Amount: 5
Maximum Amount: 531845
Days on Site: 365
Site Plan: False
Site Plan Document: Not reported
Private Location: False
Location: Not reported

Report Year: 1996
Tier 2 Report ID: 32479
Chemical ID: 125024
CAS Number: 68476346
Chemical Name: DIESEL FUEL OIL (HIGH SULFUR)
Chemical Date: 1/2/1972
Average Amount: 5
Maximum Amount: 531845
Location ID: 207245
Chemical State: LIQUID
Mixture: False
Mixture Percent: 100.00
Container: CONV
Pressure: CONV
Temperature: CONV
Average Amount: 5
Maximum Amount: 531845
Days on Site: 365
Site Plan: False
Site Plan Document: Not reported
Private Location: False
Location: Not reported

Report Year: 1997
Tier 2 Report ID: 41052
Chemical ID: 125023
CAS Number: 68476346
Chemical Name: DIESEL FUEL OIL (HIGH SULFUR)
Chemical Date: 1/2/1972
Average Amount: 5
Maximum Amount: 531845
Location ID: 222950

Map ID
Direction
Distance
Elevation

MAP FINDINGS

Site

Database(s)

EDR ID Number
EPA ID Number

HUBBARD CONSTRUCTION - ORLANDO SHOP (Continued)

S107719677

Chemical State: LIQUID
Mixture: False
Mixture Percent: 100.00
Container: CONV
Pressure: CONV
Temperature: CONV
Average Amount: 5
Maximum Amount: 531845
Days on Site: 365
Site Plan: False
Site Plan Document: Not reported
Private Location: False
Location: Not reported

Report Year: 1998
Tier 2 Report ID: 49692
Chemical ID: 125022
CAS Number: 68476346
Chemical Name: DIESEL FUEL OIL (HIGH SULFUR)
Chemical Date: 1/2/1972
Average Amount: 5
Maximum Amount: 531845
Location ID: 239500
Chemical State: LIQUID
Mixture: False
Mixture Percent: 100.00
Container: CONV
Pressure: CONV
Temperature: CONV
Average Amount: 5
Maximum Amount: 531845
Days on Site: 365
Site Plan: False
Site Plan Document: Not reported
Private Location: False
Location: Not reported

Report Year: 1999
Tier 2 Report ID: 58526
Chemical ID: 125021
CAS Number: 68476346
Chemical Name: DIESEL FUEL OIL (HIGH SULFUR)
Chemical Date: 1/2/1972
Average Amount: 5
Maximum Amount: 531845
Location ID: 256826
Chemical State: LIQUID
Mixture: False
Mixture Percent: 100.00
Container: CONV
Pressure: CONV
Temperature: CONV
Average Amount: 5
Maximum Amount: 531845
Days on Site: 365

Map ID
Direction
Distance
Elevation

MAP FINDINGS

Site

Database(s)

EDR ID Number
EPA ID Number

HUBBARD CONSTRUCTION - ORLANDO SHOP (Continued)

S107719677

Site Plan: False
Site Plan Document: Not reported
Private Location: False
Location: Not reported

Report Year: 2000
Tier 2 Report ID: 67659
Chemical ID: 125020
CAS Number: 68476346
Chemical Name: DIESEL FUEL OIL (HIGH SULFUR)
Chemical Date: 1/2/1972
Average Amount: 5
Maximum Amount: 531845
Location ID: 275395
Chemical State: LIQUID
Mixture: False
Mixture Percent: 100.00
Container: CONV
Pressure: CONV
Temperature: CONV
Average Amount: 5
Maximum Amount: 531845
Days on Site: 365
Site Plan: False
Site Plan Document: Not reported
Private Location: False
Location: Not reported

Company Info:
Company Name: HUBBARD CONSTRUCTION COMPANY
Company Address: POST OFFICE BOX 547217
Company City,St,Zip: ORLANDO, FL 32854-7217
Company Phone: 407-623-3885
Company Fax: Not reported
Company Email: Not reported
FEI Number: 590594298
Company Contact Name: CHARLES M DAVIS
Company Contact Phone: 407-623-3885
Reduced Fees: False
Exempt Fees: False
Electronic Filing: True
Employee: Not reported
Comments: Not reported

Map ID
Direction
Distance
Elevation

MAP FINDINGS

Site

Database(s)

EDR ID Number
EPA ID Number

HU1373 HUBBARD CONSTRUCTION CO
East 303 W LANDSTREET RD
1/4-1/2 ORLANDO, FL 32824
0.436 mi.
2301 ft. Site 4 of 6 in cluster HU

FL SWF/LF S104978800
FL LUST N/A
FL Financial Assurance
FL TIER 2
FL NPDES

Actual:
94 ft.

SWF/LF:

Focus Map:
6

Facility ID: 102527
District: CD
Lat/Long: 28:26:19.3267 / 81:22:54.856
Class Type: 330
Classification: SOURCE-SEPARATED ORGANICS PROC. FAC. (SOPF)
Class Status: ACTIVITY NOT PERMITTED/REGISTERED (N)
Section: 35
Township: 23
Range: 29
Responsible Authority Name: Not reported
Responsible Authority Address: Not reported
Responsible Authority City,St,Zip: Not reported
Responsible Authority Phone: Not reported
EMail Address1: Not reported
EMail Address2: Not reported
Site Supervisor Name: Not reported
Site Supervisor Addr: Not reported
Site Supervisor City/State/Zip: Not reported
Site Supervisor Telephone: Not reported
Land Owner Name: Not reported
Land Owner Address: Not reported
Land Owner City/State/Zip: Not reported
Land Owner Telephone: Not reported

[Click here for Florida Oculus:](#)

Facility ID: 102527
District: CD
Lat/Long: 28:26:19.3267 / 81:22:54.856
Class Type: 705
Classification: CONTAINER TO CONTAINER OPERATION
Class Status: ACTIVE (A)
Section: 35
Township: 23
Range: 29
Responsible Authority Name: Not reported
Responsible Authority Address: Not reported
Responsible Authority City,St,Zip: Not reported
Responsible Authority Phone: Not reported
EMail Address1: Not reported
EMail Address2: Not reported
Site Supervisor Name: Not reported
Site Supervisor Addr: Not reported
Site Supervisor City/State/Zip: Not reported
Site Supervisor Telephone: Not reported
Land Owner Name: Not reported
Land Owner Address: Not reported
Land Owner City/State/Zip: Not reported
Land Owner Telephone: Not reported

[Click here for Florida Oculus:](#)

Map ID
Direction
Distance
Elevation

MAP FINDINGS

Site

Database(s)

EDR ID Number
EPA ID Number

HUBBARD CONSTRUCTION CO (Continued)

S104978800

LUST:

Region: STATE
Facility Id: 8838144
Facility Status: OPEN
Facility Type: C - Fuel user/Non-retail
Facility Phone: (407)855-3535
Facility Cleanup Rank: Not reported
District: Central District
Lat/Long (dms): 28 26 21.2533 / 81 22 48.9898
Section: 35
Township: 23S
Range: 29E
Feature: Not reported
Method: AGPS
Datum: 0
Score: 25
Score Effective Date: 2002-11-05 00:00:00
Score When Ranked: Not reported
Operator: BUDDY FOSTER
Name Update: 2002-10-02 00:00:00
Address Update: 2001-07-03 00:00:00

Petroleum Cleanup PCT Facility Score:

Facility Cleanup Status: NREQ - NOT REQUIRED
Contact: DIANE PECORA ;ROBERT SOLOMON@407-623-3987
Contact Company: HUBBARD CONSTRUCTION CO
Contact Address: PO BOX 547217
Contact City/State/Zip: ORLANDO, FL 32854
Phone: (407)623-3828
Bad Address Ind: N
State: FL
Zip: 32824, 7804
Score: 25
Score Effective Date: 2002-11-05 00:00:00
Related Party ID: 10457
Primary RP Role: ACCOUNT OWNER
RP Begin Date: 1988-01-27
RP Zip: Not reported
RP Extension: Not reported

Discharge Cleanup Summary:

Discharge Date: 9/8/2000
PCT Discharge Combined: Not reported
Cleanup Required: N - NO CLEANUP REQUIRED
Discharge Cleanup Status: NREQ - CLEANUP NOT REQUIRED
Disch Cleanup Status Date: 8/18/2004
Cleanup Work Status: COMPLETED
Information Source: D - DISCHARGE NOTIFICATION
Other Source Description: Not reported
Eligibility Indicator: I - INELIGIBLE
Site Manager: VAZQUEZ_E
Site Mgr End Date: 8/25/2004
Tank Office: PCLP48 - ORANGE COUNTY ENVIRONMENTAL PROTECTION DIV

Contaminated Media:

Discharge Date: 9/8/2000
Pct Discharge Combined With: Not reported

Map ID
Direction
Distance
Elevation

MAP FINDINGS

Site

Database(s)

EDR ID Number
EPA ID Number

HUBBARD CONSTRUCTION CO (Continued)

S104978800

Cleanup Required: N - NO CLEANUP REQUIRED
Discharge Cleanup Status: NREQ - CLEANUP NOT REQUIRED
Disch Cleanup Status Date: 8/18/2004
Cleanup Work Status: COMPLETED
Information Source: D - DISCHARGE NOTIFICATION
Other Source Description: Not reported
Elig Indicator: I - INELIGIBLE
Site Manager: VAZQUEZ_E
Site Mgr End Date: 8/25/2004
Tank Office: PCLP48 - ORANGE COUNTY ENVIRON
Contaminated Drinking Wells: Not reported
Contaminated Monitoring Well: Not reported
Contaminated Soil: Yes
Contaminated Surface Water: Not reported
Contaminated Ground Water: Not reported
Pollutant: D - Vehicular Diesel
Pollutant Other Description: CLOSURE OF SYSTEM
Gallons Discharged: Not reported

Task Information:
District: CD
Facility ID: 8838144
Facility Status: OPEN
Facility Type: C - Fuel user/Non-retail -
County: ORANGE
County ID: 48
Cleanup Eligibility Status: I
Source Effective Date: Not reported
Discharge Date: 09-08-2000
Cleanup Required: N - NO CLEANUP REQUIRED
Discharge Cleanup Status: NREQ - CLEANUP NOT REQUIRED
Disch Cleanup Status Date: 08-18-2004
SRC Action Type: -
SRC Submit Date: Not reported
SRC Review Date: Not reported
SRC Completion Status: -
SRC Issue Date: Not reported
SRC Comment: Not reported
Cleanup Work Status: COMPLETED
Site Mgr: VAZQUEZ_E
Site Mgr End Date: 08-25-2004
Tank Office: PCLP48 - Orange County
SR Task ID: Not reported
SR Cleanup Responsible: -
SR Funding Eligibility Type: -
SR Actual Cost: Not reported
SR Completion Date: Not reported
SR Payment Date: Not reported
SR Oral Date: Not reported
SR Written Date: Not reported
SR Soil Removal: Not reported
SR Free Product Removal: Not reported
SR Soil Tonnage Removed: Not reported
SR Soil Treatment: Not reported
SR Other Treatment: Not reported
SR Alternate Proc Received Date: Not reported
SR Alternate Procedure Status: Not reported
SR Alternate Procedure Status Date: Not reported

Map ID
Direction
Distance
Elevation

MAP FINDINGS

Site

Database(s)

EDR ID Number
EPA ID Number

HUBBARD CONSTRUCTION CO (Continued)

S104978800

SR Alternate Procedure Comments: Not reported
SA Task ID: 67150
SA Cleanup Responsible: -
SA Funding Eligibility Type: -
SA Actual Cost: Not reported
SA Completion Date: Not reported
SA Payment Date: Not reported
RAP Task ID: Not reported
RAP Cleanup Responsible ID: -
RAP Funding Eligibility Type: -
RAP Actual Cost: Not reported
RAP Completion Date: Not reported
RAP Payment Date: Not reported
RAP Last Order Approved: Not reported
RA Task ID: Not reported
RA Cleanup Responsible: -
RA Funding Eligibility Type: -
RA Years to Complete: Not reported
RA Actual Cost: Not reported

Click here for Florida Oculus:

FL Financial Assurance 3:

Region: 3
Facility ID: 8838144
Facility Phone: 4078553535
Facility Status: OPEN
Facility Type: C
Type Description: Fuel user/Non-retail
DEP CO: C
Financial Responsibility: INSURANCE
Insurance Company: COMMERCE & INDUSTRY
Effective Date: 02/02/2009
Expire Date: 02/02/2010
Owner ID: 10457
Owner Name: HUBBARD CONSTRUCTION CO
Owner Address: PO BOX 547217
Owner Address2: ATTN: DIANE PECORA
Owner City,St,Zip: ORLANDO, FL 32854
Contact: DIANE PECORA ;ROBERT SOLOMON@407-623-3987
Resp Party Phone: 4076233828

Region: 3
Facility ID: 8838144
Facility Phone: 4078553535
Facility Status: OPEN
Facility Type: C
Type Description: Fuel user/Non-retail
DEP CO: C
Financial Responsibility: INSURANCE
Insurance Company: COMMERCE & INDUSTRY
Effective Date: 02/02/2010
Expire Date: 02/02/2011
Owner ID: 10457
Owner Name: HUBBARD CONSTRUCTION CO
Owner Address: PO BOX 547217
Owner Address2: ATTN: DIANE PECORA

Map ID
Direction
Distance
Elevation

MAP FINDINGS

Site

Database(s)

EDR ID Number
EPA ID Number

HUBBARD CONSTRUCTION CO (Continued)

S104978800

Owner City,St,Zip: ORLANDO, FL 32854
Contact: DIANE PECORA ;ROBERT SOLOMON@407-623-3987
Resp Party Phone: 4076233828

Region: 3
Facility ID: 8838144
Facility Phone: 4078553535
Facility Status: OPEN
Facility Type: C
Type Description: Fuel user/Non-retail
DEP CO: C
Financial Responsibility: INSURANCE
Insurance Company: COMMERCE & INDUSTRY
Effective Date: 02/02/2014
Expire Date: 02/02/2015
Owner ID: 10457
Owner Name: HUBBARD CONSTRUCTION CO
Owner Address: PO BOX 547217
Owner Address2: ATTN: DIANE PECORA
Owner City,St,Zip: ORLANDO, FL 32854
Contact: DIANE PECORA ;ROBERT SOLOMON@407-623-3987
Resp Party Phone: 4076233828

Region: 3
Facility ID: 8838144
Facility Phone: 4078553535
Facility Status: OPEN
Facility Type: C
Type Description: Fuel user/Non-retail
DEP CO: C
Financial Responsibility: INSURANCE
Insurance Company: COMMERCE & INDUSTRY
Effective Date: 02/02/2016
Expire Date: 02/02/2017
Owner ID: 10457
Owner Name: HUBBARD CONSTRUCTION CO
Owner Address: PO BOX 547217
Owner Address2: ATTN: DIANE PECORA
Owner City,St,Zip: ORLANDO, FL 32854
Contact: DIANE PECORA ;ROBERT SOLOMON@407-623-3987
Resp Party Phone: 4076233828

Region: 3
Facility ID: 8838144
Facility Phone: 4078553535
Facility Status: OPEN
Facility Type: C
Type Description: Fuel user/Non-retail
DEP CO: C
Financial Responsibility: INSURANCE
Insurance Company: COMMERCE & INDUSTRY
Effective Date: 02/02/2019
Expire Date: 02/02/2020
Owner ID: 10457
Owner Name: HUBBARD CONSTRUCTION CO
Owner Address: PO BOX 547217
Owner Address2: ATTN: DIANE PECORA

Map ID
Direction
Distance
Elevation

MAP FINDINGS

Site

Database(s)

EDR ID Number
EPA ID Number

HUBBARD CONSTRUCTION CO (Continued)

S104978800

Owner City,St,Zip: ORLANDO, FL 32854
Contact: DIANE PECORA ;ROBERT SOLOMON@407-623-3987
Resp Party Phone: 4076233828

Region: 3
Facility ID: 8838144
Facility Phone: 4078553535
Facility Status: OPEN
Facility Type: C
Type Description: Fuel user/Non-retail
DEP CO: C
Financial Responsibility: INSURANCE
Insurance Company: COMMERCE & INDUSTRY
Effective Date: 02/12/2013
Expire Date: 02/12/2013
Owner ID: 10457
Owner Name: HUBBARD CONSTRUCTION CO
Owner Address: PO BOX 547217
Owner Address2: ATTN: DIANE PECORA
Owner City,St,Zip: ORLANDO, FL 32854
Contact: DIANE PECORA ;ROBERT SOLOMON@407-623-3987
Resp Party Phone: 4076233828

TIER 2:

Name: HUBBARD CONSTRUCTION COMPANY - W LANDSTREET RD.
Address: 303 W LANDSTREET RD.
City,State,Zip: ORLANDO, FL 32824

Year: 2018
Facility Id: 6387667
Active Date: Not reported
Inactive Date: Not reported
Sale Pending: Not reported
Original Date: Not reported
PLOT Source: Not reported
Latitude: Not reported
Longitude: Not reported
LEPC District: Not reported
Counties: Not reported
SERC: Not reported
Program Level: Not reported
PRIME: Not reported
SIC Code: Not reported
SIC Code 2: Not reported
NAICS Code: 324121
Last Modified Date: 03/01/2019
First Submit Date: 03/01/2019
Data Submitted By: Phil Addison
Company Name: Hubbard Construction Company
Comments: Not reported

Contact:

Contact ID: Not reported
Year: 2018
Facility Id: 6387667
Contact Type: Owner / Operator
Contact Name: Phil Addison

Map ID
Direction
Distance
Elevation

MAP FINDINGS

Site

Database(s)

EDR ID Number
EPA ID Number

HUBBARD CONSTRUCTION CO (Continued)

S104978800

Contact Title: Not reported
Contact Phone: (407) 645-5500
Contact 24Hr Phone: Not reported
Contact Telephone 2: (407) 623-3381
Contact Telephone 3: Not reported
Contact Telephone 4: Not reported
Contact Telephone 5: Not reported
Contact Telephone 6: Not reported
Contact Email: phil.addison@hubbard.com

Contact ID: Not reported
Year: 2018
Facility Id: 6387667
Contact Type: Owner / Operator
Contact Name: Phil Addison
Contact Title: Not reported
Contact Phone: (407) 645-5500
Contact 24Hr Phone: Not reported
Contact Telephone 2: (407) 623-3381
Contact Telephone 3: Not reported
Contact Telephone 4: Not reported
Contact Telephone 5: Not reported
Contact Telephone 6: Not reported
Contact Email: phil.addison@hubbard.com

Name: HUBBARD CONSTRUCTION COMPANY - W LANDSTREET RD.
Address: 303 W LANDSTREET RD.
City,State,Zip: ORLANDO, FL 32824

Year: 2017
Facility Id: 6077842
Active Date: Not reported
Inactive Date: Not reported
Sale Pending: Not reported
Original Date: Not reported
PLOT Source: Not reported
Latitude: Not reported
Longitude: Not reported
LEPC District: Not reported
Counties: Not reported
SERC: Not reported
Program Level: Not reported
PRIME: Not reported
SIC Code: 2951
SIC Code 2: Not reported
NAICS Code: 324121
Last Modified Date: 03/01/2018
First Submit Date: 03/01/2018
Data Submitted By: Phil Addison
Company Name: Hubbard Construction Company
Comments: Not reported

Contact:
Contact ID: Not reported
Year: 2017
Facility Id: 6077842

Map ID
Direction
Distance
Elevation

MAP FINDINGS

Site

Database(s)

EDR ID Number
EPA ID Number

HUBBARD CONSTRUCTION CO (Continued)

S104978800

Contact Type: Emergency Contact
Contact Name: John Sharp
Contact Title: Not reported
Contact Phone: (407) 623-3984
Contact 24Hr Phone: Not reported
Contact Telephone 2: (407) 623-3984
Contact Telephone 3: (407) 623-3984
Contact Telephone 4: Not reported
Contact Telephone 5: (407) 645-5500
Contact Telephone 6: (407) 623-3381
Contact Email: john.sharp@hubbard.com

Name: HUBBARD CONSTRUCTION COMPANY - W LANDSTREET RD.
Address: 303 W LANDSTREET RD.
City,State,Zip: ORLANDO, FL 32824

Year: 2016
Facility Id: 5834184
Active Date: Not reported
Inactive Date: Not reported
Sale Pending: Not reported
Original Date: Not reported
PLOT Source: Not reported
Latitude: Not reported
Longitude: Not reported
LEPC District: Not reported
Counties: Not reported
SERC: Not reported
Program Level: Not reported
PRIME: Not reported
SIC Code: 2951
SIC Code 2: Not reported
NAICS Code: 324121
Last Modified Date: 02/27/2017
First Submit Date: 02/27/2017
Data Submitted By: Phil Addison
Company Name: Hubbard Construction Company
Comments: Not reported

Contact:
Contact ID: Not reported
Year: 2016
Facility Id: 5834184
Contact Type: Emergency Contact
Contact Name: John Sharp
Contact Title: Not reported
Contact Phone: (407) 623-3984
Contact 24Hr Phone: Not reported
Contact Telephone 2: (407) 623-3984
Contact Telephone 3: (407) 645-5500
Contact Telephone 4: (407) 623-3881
Contact Telephone 5: (407) 645-5500
Contact Telephone 6: (407) 623-3881
Contact Email: john.sharp@hubbard.com

Map ID
Direction
Distance
Elevation

MAP FINDINGS

Site

Database(s)

EDR ID Number
EPA ID Number

HUBBARD CONSTRUCTION CO (Continued)

S104978800

Name: HUBBARD CONSTRUCTION COMPANY - W LANDSTREET RD.
Address: 303 W LANDSTREET RD.
City,State,Zip: ORLANDO, FL 32824

Year: 2015
Facility Id: 5413960
Active Date: Not reported
Inactive Date: Not reported
Sale Pending: Not reported
Original Date: Not reported
PLOT Source: Not reported
Latitude: 28.438842
Longitude: -81.38308699999999
LEPC District: Not reported
Counties: Not reported
SERC: Not reported
Program Level: Not reported
PRIME: Not reported
SIC Code: 2951
SIC Code 2: Not reported
NAICS Code: 324121
Last Modified Date: 03/01/2016
First Submit Date: 03/01/2016
Data Submitted By: Joe Etter
Company Name: Hubbard Construction Company
Comments: Not reported

Contact:

Contact ID: Not reported
Year: 2015
Facility Id: 5413960
Contact Type: Emergency Contact
Contact Name: Ian Gianetti
Contact Title: Not reported
Contact Phone: 407-623-3984
Contact 24Hr Phone: Not reported
Contact Telephone 2: 407-623-3984
Contact Telephone 3: 407-623-3984
Contact Telephone 4: Not reported
Contact Telephone 5: 407-623-3881
Contact Telephone 6: Not reported
Contact Email: ian.gianetti@hubbard.com

Name: HUBBARD CONSTRUCTION COMPANY
Address: 303 W LANDSTREET RD.
City,State,Zip: ORLANDO, FL 32824

Year: 2014
Facility Id: 5000661
Active Date: Not reported
Inactive Date: Not reported
Sale Pending: Not reported
Original Date: Not reported
PLOT Source: Not reported
Latitude: 28.438842
Longitude: -81.38308699999999

Map ID
Direction
Distance
Elevation

MAP FINDINGS

Site

Database(s)

EDR ID Number
EPA ID Number

HUBBARD CONSTRUCTION CO (Continued)

S104978800

LEPC District: Not reported
Counties: Not reported
SERC: Not reported
Program Level: Not reported
PRIME: Not reported
SIC Code: 2951
SIC Code 2: Not reported
NAICS Code: 324121
Last Modified Date: 02/27/2015
First Submit Date: 02/27/2015
Data Submitted By: Joe Etter, EHS Director
Company Name: Hubbard Construction Company
Comments: Not reported

Contact:

Contact ID: Not reported
Year: 2014
Facility Id: 5000661
Contact Type: Emergency Contact
Contact Name: Ian Gianetti
Contact Title: Not reported
Contact Phone: 407-623-3984
Contact 24Hr Phone: Not reported
Contact Telephone 2: 407-623-3984
Contact Telephone 3: Not reported
Contact Telephone 4: Not reported
Contact Telephone 5: Not reported
Contact Telephone 6: Not reported
Contact Email: ian.gianetti@hubbard.com

Name: HUBBARD CONSTRUCTION COMPANY
Address: 303 W LANDSTREET RD.
City,State,Zip: ORLANDO, FL 32824

Year: 2013
Facility Id: 4564498
Active Date: Not reported
Inactive Date: Not reported
Sale Pending: Not reported
Original Date: Not reported
PLOT Source: Not reported
Latitude: 28.436069
Longitude: -81.381634
LEPC District: Not reported
Counties: Not reported
SERC: Not reported
Program Level: Not reported
PRIME: Not reported
SIC Code: Not reported
SIC Code 2: Not reported
NAICS Code: 324121
Last Modified Date: 02/28/2014
First Submit Date: 02/28/2014
Data Submitted By: Joe Etter, EHS Director
Company Name: Hubbard Construction Company
Comments: Not reported

Map ID
Direction
Distance
Elevation

MAP FINDINGS

Site

Database(s)

EDR ID Number
EPA ID Number

HUBBARD CONSTRUCTION CO (Continued)

S104978800

Contact:

Contact ID: Not reported
Year: 2013
Facility Id: 4564498
Contact Type: Emergency Contact
Contact Name: Theo Creighton
Contact Title: Not reported
Contact Phone: 407-855-3535
Contact 24Hr Phone: Not reported
Contact Telephone 2: 407-855-3535
Contact Telephone 3: Not reported
Contact Telephone 4: Not reported
Contact Telephone 5: Not reported
Contact Telephone 6: Not reported
Contact Email: theo.creighton@hubbard.com

WASTEWATER:

Facility ID: FLA010902
Facility Type: Industrial Wastewater
Status: Active - Existing, permitted facility/site for which effluent, reclaimed water or wastewater residual discharge into the environment and/or monitoring is taking place.
District Office: CD
NPDES Permitted Site: No
Environmental Interest: Industrial Wastewater Program
Owner Type: Private
Permit Capacity: 0.0002
Party Name: Robert Solomon, Facility Manager
Company Name: Hubbard Construction Company
RP Address: 303 W Landstreet Rd
RP Address 2: Not reported
RP City,Stat,Zip: Orlando FL 32824-7804
Telephone: 4076233987
Email: Not reported
Issue Date: 03/25/2019
Effective Date: 12/01/2019
Expiration Date: 11/30/2024
DOC Description: Wastewater Permit
Latitude Degrees: Not reported
Latitude Minutes: Not reported
Latitude Seconds: Not reported
Longitude Degrees: Not reported
Longitude Minutes: Not reported
Longitude Seconds: Not reported
Treatment: Closed Loop Recycle System
Decode For Fstatus: Active

Map ID
Direction
Distance
Elevation

MAP FINDINGS

Site

Database(s)

EDR ID Number
EPA ID Number

HU1374 HUBBARD CONSTRUCTION CO
East 303 W LANDSTREET RD
1/4-1/2 ORLANDO, FL
0.436 mi.
2301 ft. Site 5 of 6 in cluster HU

FL RGA LUST S115181266
N/A

Actual: RGA LUST:
94 ft.

Focus Map:
6

2012	HUBBARD CONSTRUCTION CO	303 W LANDSTREET RD
2011	HUBBARD CONSTRUCTION CO	303 W LANDSTREET RD
2010	HUBBARD CONSTRUCTION CO	303 W LANDSTREET RD
2009	HUBBARD CONSTRUCTION CO	303 W LANDSTREET RD
2008	HUBBARD CONSTRUCTION CO	303 W LANDSTREET RD
2007	HUBBARD CONSTRUCTION CO	303 W LANDSTREET RD
2006	HUBBARD CONSTRUCTION CO	303 W LANDSTREET RD
2005	HUBBARD CONSTRUCTION CO	303 W LANDSTREET RD
2004	HUBBARD CONSTRUCTION CO	303 W LANDSTREET RD
2003	HUBBARD CONSTRUCTION CO	303 W LANDSTREET RD
2002	HUBBARD CONSTRUCTION CO	303 W LANDSTREET RD

1375 FLORIDA MALL RETAIL
WSW 1135 FLORIDA MALL AVE
1/4-1/2 ORLANDO, FL 32809
0.437 mi.
2309 ft.

FINDS 1011434608
N/A

Actual: FINDS:
99 ft.

Focus Map:
2

Registry ID: 110035756508

Environmental Interest/Information System

Florida Environmental System Today Application (FIESTA) Data Maintenance (FDM) system maintains entity, environmental interest and affiliation data for the State of Florida.

[Click this hyperlink](#) while viewing on your computer to access additional FINDS: detail in the EDR Site Report.

1376 DESIGN COMMUNICATIONS LTD
South 10611 SATELLITE BLVD
1/4-1/2 ORLANDO, FL 32837
0.438 mi.
2314 ft.

RCRA-SQG 1000822339
FINDS FLD984253666
ECHO

Actual: RCRA-SQG:
90 ft.

Focus Map:
8

Date form received by agency: 10/18/2016
Facility name: DESIGN COMMUNICATIONS LTD
Facility address: 10611 SATELLITE BLVD
ORLANDO, FL 32837-8429
EPA ID: FLD984253666
Contact: ALBERT DORSEY
Contact address: 10611 SATELLITE BLVD
ORLANDO, FL 32837-8429
Contact country: US
Contact telephone: 407-856-9661
Contact email: ADORSEY@DCLORLANDO.COM
EPA Region: 04
Land type: Private

Map ID
Direction
Distance
Elevation

MAP FINDINGS

Site

Database(s)

EDR ID Number
EPA ID Number

DESIGN COMMUNICATIONS LTD (Continued)

1000822339

Classification: Small Small Quantity Generator
Description: Handler: generates more than 100 and less than 1000 kg of hazardous waste during any calendar month and accumulates less than 6000 kg of hazardous waste at any time; or generates 100 kg or less of hazardous waste during any calendar month, and accumulates more than 1000 kg of hazardous waste at any time

Owner/Operator Summary:

Owner/operator name: LIBERTY PROPERTY TRUST
Owner/operator address: 2400 LAKE ORANGE DR STE 110
ORLANDO, FL 32837
Owner/operator country: US
Owner/operator telephone: 407-447-1776
Owner/operator email: Not reported
Owner/operator fax: Not reported
Owner/operator extension: Not reported
Legal status: Private
Owner/Operator Type: Owner
Owner/Op start date: 08/19/1998
Owner/Op end date: Not reported

Owner/operator name: DESIGN COMMUNICATIONS LTD
Owner/operator address: 10611 SATELLITE BLVD
ORLANDO, FL 32837
Owner/operator country: US
Owner/operator telephone: Not reported
Owner/operator email: Not reported
Owner/operator fax: Not reported
Owner/operator extension: Not reported
Legal status: Private
Owner/Operator Type: Operator
Owner/Op start date: 07/12/2007
Owner/Op end date: Not reported

Owner/operator name: WALT DASSLER
Owner/operator address: 10611 SATELLITE BLVD
ORLANDO, FL 32837
Owner/operator country: US
Owner/operator telephone: Not reported
Owner/operator email: Not reported
Owner/operator fax: Not reported
Owner/operator extension: Not reported
Legal status: Private
Owner/Operator Type: Owner
Owner/Op start date: 08/19/1998
Owner/Op end date: 08/20/1998

Handler Activities Summary:

U.S. importer of hazardous waste: No
Mixed waste (haz. and radioactive): No
Recycler of hazardous waste: No
Transporter of hazardous waste: No
Treater, storer or disposer of HW: No
Underground injection activity: No
On-site burner exemption: No
Furnace exemption: No

Map ID
Direction
Distance
Elevation

MAP FINDINGS

Site

Database(s)

EDR ID Number
EPA ID Number

DESIGN COMMUNICATIONS LTD (Continued)

1000822339

Used oil fuel burner: No
Used oil processor: No
User oil refiner: No
Used oil fuel marketer to burner: No
Used oil Specification marketer: No
Used oil transfer facility: No
Used oil transporter: No

Historical Generators:

Date form received by agency: 12/22/2015
Site name: DESIGN COMMUNICATIONS LTD
Classification: Small Quantity Generator

Date form received by agency: 07/12/2007
Site name: DESIGN COMMUNICATIONS LTD
Classification: Small Quantity Generator

Date form received by agency: 05/26/2006
Site name: DESIGN COMMUNICATIONS LTD
Classification: Not a generator, verified

Date form received by agency: 05/26/2006
Site name: DESIGN COMMUNICATIONS LTD
Classification: Not a generator, verified

Hazardous Waste Summary:

. Waste code: D001
. Waste name: IGNITABLE WASTE

. Waste code: F003
. Waste name: THE FOLLOWING SPENT NONHALOGENATED SOLVENTS: XYLENE, ACETONE, ETHYL ACETATE, ETHYL BENZENE, ETHYL ETHER, METHYL ISOBUTYL KETONE, N-BUTYL ALCOHOL, CYCLOHEXANONE, AND METHANOL; ALL SPENT SOLVENT MIXTURES/BLENDS CONTAINING, BEFORE USE, ONLY THE ABOVE SPENT NONHALOGENATED SOLVENTS; AND ALL SPENT SOLVENT MIXTURES/BLENDS CONTAINING, BEFORE USE, ONE OR MORE OF THE ABOVE NONHALOGENATED SOLVENTS, AND A TOTAL OF TEN PERCENT OR MORE (BY VOLUME) OF ONE OR MORE OF THOSE SOLVENTS LISTED IN F001, F002, F004, AND F005; AND STILL BOTTOMS FROM THE RECOVERY OF THESE SPENT SOLVENTS AND SPENT SOLVENT MIXTURES.

. Waste code: F005
. Waste name: THE FOLLOWING SPENT NONHALOGENATED SOLVENTS: TOLUENE, METHYL ETHYL KETONE, CARBON DISULFIDE, ISOBUTANOL, PYRIDINE, BENZENE, 2-ETHOXYETHANOL, AND 2-NITROPROPANE; ALL SPENT SOLVENT MIXTURES/BLENDS CONTAINING, BEFORE USE, A TOTAL OF TEN PERCENT OR MORE (BY VOLUME) OF ONE OR MORE OF THE ABOVE NONHALOGENATED SOLVENTS OR THOSE SOLVENTS LISTED IN F001, F002, OR F004; AND STILL BOTTOMS FROM THE RECOVERY OF THESE SPENT SOLVENTS AND SPENT SOLVENT MIXTURES.

Facility Has Received Notices of Violations:

Regulation violated: 262.11
Area of violation: Generators - General
Date violation determined: 10/18/2016
Date achieved compliance: 11/04/2016

Map ID
Direction
Distance
Elevation

MAP FINDINGS

Site

Database(s)

EDR ID Number
EPA ID Number

DESIGN COMMUNICATIONS LTD (Continued)

1000822339

Violation lead agency: State
Enforcement action: DEP SHORT FORM CONSENT ORDER
Enforcement action date: 02/01/2017
Enf. disposition status: Not reported
Enf. disp. status date: Not reported
Enforcement lead agency: State
Proposed penalty amount: Not reported
Final penalty amount: 1196
Paid penalty amount: 1196

Regulation violated: 265.173(a)
Area of violation: TSD IS-Container Use and Management
Date violation determined: 10/18/2016
Date achieved compliance: 11/04/2016
Violation lead agency: State
Enforcement action: DEP SHORT FORM CONSENT ORDER
Enforcement action date: 02/01/2017
Enf. disposition status: Not reported
Enf. disp. status date: Not reported
Enforcement lead agency: State
Proposed penalty amount: Not reported
Final penalty amount: 1196
Paid penalty amount: 1196

Regulation violated: 262.12(c)
Area of violation: Generators - General
Date violation determined: 12/02/2015
Date achieved compliance: 01/04/2016
Violation lead agency: State
Enforcement action: DEP SHORT FORM CONSENT ORDER
Enforcement action date: 04/05/2016
Enf. disposition status: Not reported
Enf. disp. status date: Not reported
Enforcement lead agency: State
Proposed penalty amount: Not reported
Final penalty amount: 5520
Paid penalty amount: 5520

Regulation violated: 262.11
Area of violation: Generators - General
Date violation determined: 12/02/2015
Date achieved compliance: 01/06/2016
Violation lead agency: State
Enforcement action: DEP SHORT FORM CONSENT ORDER
Enforcement action date: 04/05/2016
Enf. disposition status: Not reported
Enf. disp. status date: Not reported
Enforcement lead agency: State
Proposed penalty amount: Not reported
Final penalty amount: 5520
Paid penalty amount: 5520

Regulation violated: 262.34(d)(5)(iii)
Area of violation: Generators - Pre-transport
Date violation determined: 12/02/2015
Date achieved compliance: 01/04/2016
Violation lead agency: State

Map ID
Direction
Distance
Elevation

MAP FINDINGS

Site

Database(s)

EDR ID Number
EPA ID Number

DESIGN COMMUNICATIONS LTD (Continued)

1000822339

Enforcement action: DEP SHORT FORM CONSENT ORDER
Enforcement action date: 04/05/2016
Enf. disposition status: Not reported
Enf. disp. status date: Not reported
Enforcement lead agency: State
Proposed penalty amount: Not reported
Final penalty amount: 5520
Paid penalty amount: 5520

Regulation violated: 265.31
Area of violation: TSD IS-Preparedness and Prevention
Date violation determined: 12/02/2015
Date achieved compliance: 01/06/2016
Violation lead agency: State

Enforcement action: DEP SHORT FORM CONSENT ORDER
Enforcement action date: 04/05/2016
Enf. disposition status: Not reported
Enf. disp. status date: Not reported
Enforcement lead agency: State
Proposed penalty amount: Not reported
Final penalty amount: 5520
Paid penalty amount: 5520

Regulation violated: 265.37, 265.37(a), 265.37(a)(1), 26
Area of violation: TSD IS-Preparedness and Prevention
Date violation determined: 12/02/2015
Date achieved compliance: 01/04/2016
Violation lead agency: State

Enforcement action: DEP SHORT FORM CONSENT ORDER
Enforcement action date: 04/05/2016
Enf. disposition status: Not reported
Enf. disp. status date: Not reported
Enforcement lead agency: State
Proposed penalty amount: Not reported
Final penalty amount: 5520
Paid penalty amount: 5520

Regulation violated: 265.174, 62-730.160(6)
Area of violation: TSD IS-Container Use and Management
Date violation determined: 12/02/2015
Date achieved compliance: 01/04/2016
Violation lead agency: State

Enforcement action: DEP SHORT FORM CONSENT ORDER
Enforcement action date: 04/05/2016
Enf. disposition status: Not reported
Enf. disp. status date: Not reported
Enforcement lead agency: State
Proposed penalty amount: Not reported
Final penalty amount: 5520
Paid penalty amount: 5520

Regulation violated: 262.20(a)(1)
Area of violation: Generators - Manifest
Date violation determined: 12/02/2015
Date achieved compliance: 01/04/2016
Violation lead agency: State

Enforcement action: DEP SHORT FORM CONSENT ORDER

Map ID
Direction
Distance
Elevation

MAP FINDINGS

Site

Database(s)

EDR ID Number
EPA ID Number

DESIGN COMMUNICATIONS LTD (Continued)

1000822339

Enforcement action date: 04/05/2016
Enf. disposition status: Not reported
Enf. disp. status date: Not reported
Enforcement lead agency: State
Proposed penalty amount: Not reported
Final penalty amount: 5520
Paid penalty amount: 5520

Regulation violated: 262.34(c)(1), 262.34(c)(1)(ii)
Area of violation: Generators - Pre-transport
Date violation determined: 12/02/2015
Date achieved compliance: 01/04/2016
Violation lead agency: State
Enforcement action: DEP SHORT FORM CONSENT ORDER
Enforcement action date: 04/05/2016
Enf. disposition status: Not reported
Enf. disp. status date: Not reported
Enforcement lead agency: State
Proposed penalty amount: Not reported
Final penalty amount: 5520
Paid penalty amount: 5520

Regulation violated: 403.727(1)(b)
Area of violation: Permit Condition or Requirement
Date violation determined: 12/02/2015
Date achieved compliance: 01/06/2016
Violation lead agency: State
Enforcement action: DEP SHORT FORM CONSENT ORDER
Enforcement action date: 04/05/2016
Enf. disposition status: Not reported
Enf. disp. status date: Not reported
Enforcement lead agency: State
Proposed penalty amount: Not reported
Final penalty amount: 5520
Paid penalty amount: 5520

Regulation violated: 265.173(a)
Area of violation: TSD IS-Container Use and Management
Date violation determined: 12/02/2015
Date achieved compliance: 01/06/2016
Violation lead agency: State
Enforcement action: DEP SHORT FORM CONSENT ORDER
Enforcement action date: 04/05/2016
Enf. disposition status: Not reported
Enf. disp. status date: Not reported
Enforcement lead agency: State
Proposed penalty amount: Not reported
Final penalty amount: 5520
Paid penalty amount: 5520

Evaluation Action Summary:
Evaluation date: 02/01/2017
Evaluation: NOT A SIGNIFICANT NON-COMPLIER
Area of violation: Not reported
Date achieved compliance: Not reported
Evaluation lead agency: State

Map ID
Direction
Distance
Elevation

MAP FINDINGS

Site

Database(s)

EDR ID Number
EPA ID Number

DESIGN COMMUNICATIONS LTD (Continued)

1000822339

Evaluation date: 01/20/2017
Evaluation: SIGNIFICANT NON-COMPLIER
Area of violation: TSD IS-Preparedness and Prevention
Date achieved compliance: 01/04/2016
Evaluation lead agency: State

Evaluation date: 01/20/2017
Evaluation: SIGNIFICANT NON-COMPLIER
Area of violation: Generators - General
Date achieved compliance: 01/04/2016
Evaluation lead agency: State

Evaluation date: 01/20/2017
Evaluation: SIGNIFICANT NON-COMPLIER
Area of violation: Generators - Pre-transport
Date achieved compliance: 01/04/2016
Evaluation lead agency: State

Evaluation date: 01/20/2017
Evaluation: SIGNIFICANT NON-COMPLIER
Area of violation: Generators - General
Date achieved compliance: 01/06/2016
Evaluation lead agency: State

Evaluation date: 01/20/2017
Evaluation: SIGNIFICANT NON-COMPLIER
Area of violation: Generators - Manifest
Date achieved compliance: 01/04/2016
Evaluation lead agency: State

Evaluation date: 01/20/2017
Evaluation: SIGNIFICANT NON-COMPLIER
Area of violation: TSD IS-Container Use and Management
Date achieved compliance: 11/04/2016
Evaluation lead agency: State

Evaluation date: 01/20/2017
Evaluation: SIGNIFICANT NON-COMPLIER
Area of violation: TSD IS-Container Use and Management
Date achieved compliance: 01/06/2016
Evaluation lead agency: State

Evaluation date: 01/20/2017
Evaluation: SIGNIFICANT NON-COMPLIER
Area of violation: TSD IS-Preparedness and Prevention
Date achieved compliance: 01/06/2016
Evaluation lead agency: State

Evaluation date: 01/20/2017
Evaluation: SIGNIFICANT NON-COMPLIER
Area of violation: Permit Condition or Requirement
Date achieved compliance: 01/06/2016
Evaluation lead agency: State

Evaluation date: 01/20/2017
Evaluation: SIGNIFICANT NON-COMPLIER
Area of violation: TSD IS-Container Use and Management

Map ID
Direction
Distance
Elevation

MAP FINDINGS

Site

Database(s)

EDR ID Number
EPA ID Number

DESIGN COMMUNICATIONS LTD (Continued)

1000822339

Date achieved compliance: 01/04/2016
Evaluation lead agency: State

Evaluation date: 01/20/2017
Evaluation: SIGNIFICANT NON-COMPLIER
Area of violation: Generators - General
Date achieved compliance: 11/04/2016
Evaluation lead agency: State

Evaluation date: 10/18/2016
Evaluation: COMPLIANCE EVALUATION INSPECTION ON-SITE
Area of violation: Generators - General
Date achieved compliance: 11/04/2016
Evaluation lead agency: State

Evaluation date: 10/18/2016
Evaluation: COMPLIANCE EVALUATION INSPECTION ON-SITE
Area of violation: TSD IS-Container Use and Management
Date achieved compliance: 11/04/2016
Evaluation lead agency: State

Evaluation date: 03/28/2016
Evaluation: NOT A SIGNIFICANT NON-COMPLIER
Area of violation: Not reported
Date achieved compliance: Not reported
Evaluation lead agency: State

Evaluation date: 03/04/2016
Evaluation: SIGNIFICANT NON-COMPLIER
Area of violation: Not reported
Date achieved compliance: Not reported
Evaluation lead agency: State

Evaluation date: 12/02/2015
Evaluation: COMPLIANCE EVALUATION INSPECTION ON-SITE
Area of violation: TSD IS-Preparedness and Prevention
Date achieved compliance: 01/04/2016
Evaluation lead agency: State

Evaluation date: 12/02/2015
Evaluation: COMPLIANCE EVALUATION INSPECTION ON-SITE
Area of violation: TSD IS-Container Use and Management
Date achieved compliance: 01/04/2016
Evaluation lead agency: State

Evaluation date: 12/02/2015
Evaluation: COMPLIANCE EVALUATION INSPECTION ON-SITE
Area of violation: TSD IS-Container Use and Management
Date achieved compliance: 01/06/2016
Evaluation lead agency: State

Evaluation date: 12/02/2015
Evaluation: COMPLIANCE EVALUATION INSPECTION ON-SITE
Area of violation: Generators - Manifest
Date achieved compliance: 01/04/2016
Evaluation lead agency: State

Map ID
Direction
Distance
Elevation

MAP FINDINGS

Site

Database(s)

EDR ID Number
EPA ID Number

DESIGN COMMUNICATIONS LTD (Continued)

1000822339

Evaluation date: 12/02/2015
Evaluation: COMPLIANCE EVALUATION INSPECTION ON-SITE
Area of violation: Generators - Pre-transport
Date achieved compliance: 01/04/2016
Evaluation lead agency: State

Evaluation date: 12/02/2015
Evaluation: COMPLIANCE EVALUATION INSPECTION ON-SITE
Area of violation: TSD IS-Preparedness and Prevention
Date achieved compliance: 01/06/2016
Evaluation lead agency: State

Evaluation date: 12/02/2015
Evaluation: COMPLIANCE EVALUATION INSPECTION ON-SITE
Area of violation: Generators - General
Date achieved compliance: 01/04/2016
Evaluation lead agency: State

Evaluation date: 12/02/2015
Evaluation: COMPLIANCE EVALUATION INSPECTION ON-SITE
Area of violation: Permit Condition or Requirement
Date achieved compliance: 01/06/2016
Evaluation lead agency: State

Evaluation date: 12/02/2015
Evaluation: COMPLIANCE EVALUATION INSPECTION ON-SITE
Area of violation: Generators - General
Date achieved compliance: 01/06/2016
Evaluation lead agency: State

FINDS:

Registry ID: 110005277100

Environmental Interest/Information System

RCRAInfo is a national information system that supports the Resource Conservation and Recovery Act (RCRA) program through the tracking of events and activities related to facilities that generate, transport, and treat, store, or dispose of hazardous waste. RCRAInfo allows RCRA program staff to track the notification, permit, compliance, and corrective action activities required under RCRA.

Florida Environmental System Today Application (FIESTA) Data Maintenance (FDM) system maintains entity, environmental interest and affiliation data for the State of Florida.

[Click this hyperlink](#) while viewing on your computer to access additional FINDS: detail in the EDR Site Report.

ECHO:

Envid: 1000822339
Registry ID: 110005277100
DFR URL: <http://echo.epa.gov/detailed-facility-report?fid=110005277100>

Map ID
Direction
Distance
Elevation

MAP FINDINGS

Site

Database(s)

EDR ID Number
EPA ID Number

HV1377 **ORANGE STATE MARINE INC**
ESE **8710 S ORANGE AVE**
1/4-1/2 **ORLANDO, FL 32809**
0.438 mi.
2314 ft. **Site 1 of 5 in cluster HV**

EDR Hist Auto **1021861820**
N/A

Actual: EDR Hist Auto
94 ft.

Focus Map: 6	Year:	Name:	Type:
	1977	ORANGE STATE MARINE INC	Gasoline Service Stations
	1978	ORANGE STATE MARINE INC	Gasoline Service Stations
	1979	ORANGE STATE MARINE INC	Gasoline Service Stations
	1980	ORANGE STATE MARINE INC	Gasoline Service Stations

HW1378 **ROMA FOOD ENTERPRISES OF FL INC**
NE **7520 CHANCELLOR DR**
1/4-1/2 **ORLANDO, FL 32809**
0.440 mi.
2321 ft. **Site 1 of 3 in cluster HW**

FL LUST **U001364434**
FL UST **N/A**
FL Financial Assurance

Actual: LUST:
101 ft.

Focus Map: 2	Region:	STATE
	Facility Id:	8627007
	Facility Status:	CLOSED
	Facility Type:	C - Fuel user/Non-retail
	Facility Phone:	(407)857-2440
	Facility Cleanup Rank:	Not reported
	District:	Central District
	Lat/Long (dms):	28 27 22.1986 / 81 24 46.8081
	Section:	Not reported
	Township:	Not reported
	Range:	Not reported
	Feature:	Not reported
	Method:	AGPS
	Datum:	0
	Score:	29
	Score Effective Date:	2006-05-25 00:00:00
	Score When Ranked:	Not reported
	Operator:	REED OLSEN EXT 225
	Name Update:	Not reported
	Address Update:	Not reported

Petroleum Cleanup PCT Facility Score:

Facility Cleanup Status:	CMPL - COMPLETED
Contact:	JOHN J SANDRONI
Contact Company:	ROMA FOOD ENTERPRISES OF FL
Contact Address:	7520 CHANCELLOR DR
Contact City/State/Zip:	ORLANDO, FL 32809
Phone:	(407)857-2440
Bad Address Ind:	N
State:	FL
Zip:	32809, 6919
Score:	29
Score Effective Date:	2006-05-25 00:00:00
Related Party ID:	18638
Primary RP Role:	ACCOUNT OWNER
RP Begin Date:	1986-10-24
RP Zip:	6919
RP Extension:	Not reported

Map ID
Direction
Distance
Elevation

MAP FINDINGS

Site

Database(s)

EDR ID Number
EPA ID Number

ROMA FOOD ENTERPRISES OF FL INC (Continued)

U001364434

Discharge Cleanup Summary:

Discharge Date: 3/17/2006
PCT Discharge Combined: Not reported
Cleanup Required: R - CLEANUP REQUIRED
Discharge Cleanup Status: NFA - NFA COMPLETE
Disch Cleanup Status Date: 6/13/2007
Cleanup Work Status: COMPLETED
Information Source: D - DISCHARGE NOTIFICATION
Other Source Description: Not reported
Eligibility Indicator: I - INELIGIBLE
Site Manager: NAUGHTON_MA
Site Mgr End Date: 5/10/2007
Tank Office: PCLP48 - ORANGE COUNTY ENVIRONMENTAL PROTECTION DIV

Contaminated Media:

Discharge Date: 3/17/2006
Pct Discharge Combined With: Not reported
Cleanup Required: R - CLEANUP REQUIRED
Discharge Cleanup Status: NFA - NFA COMPLETE
Disch Cleanup Status Date: 6/13/2007
Cleanup Work Status: COMPLETED
Information Source: D - DISCHARGE NOTIFICATION
Other Source Description: Not reported
Elig Indicator: I - INELIGIBLE
Site Manager: NAUGHTON_MA
Site Mgr End Date: 5/10/2007
Tank Office: PCLP48 - ORANGE COUNTY ENVIRON
Contaminated Drinking Wells: Not reported
Contaminated Monitoring Well: Not reported
Contaminated Soil: Yes
Contaminated Surface Water: Not reported
Contaminated Ground Water: Yes
Pollutant: D - Vehicular Diesel
Pollutant Other Description: Not reported
Gallons Discharged: 5

Task Information:

District: CD
Facility ID: 8627007
Facility Status: CLOSED
Facility Type: C - Fuel user/Non-retail -
County: ORANGE
County ID: 48
Cleanup Eligibility Status: I
Source Effective Date: 05-10-2007
Discharge Date: 03-17-2006
Cleanup Required: R - CLEANUP REQUIRED
Discharge Cleanup Status: NFA - NFA COMPLETE
Disch Cleanup Status Date: 06-13-2007
SRC Action Type: NFA - NO FURTHER ACTION
SRC Submit Date: 04-19-2007
SRC Review Date: 05-10-2007
SRC Completion Status: A - APPROVED
SRC Issue Date: 06-13-2007
SRC Comment: Not reported
Cleanup Work Status: COMPLETED
Site Mgr: NAUGHTON_MA
Site Mgr End Date: 05-10-2007

Map ID
Direction
Distance
Elevation

MAP FINDINGS

Site

Database(s)

EDR ID Number
EPA ID Number

ROMA FOOD ENTERPRISES OF FL INC (Continued)

U001364434

Tank Office: PCLP48 - Orange County
SR Task ID: Not reported
SR Cleanup Responsible: -
SR Funding Eligibility Type: -
SR Actual Cost: Not reported
SR Completion Date: Not reported
SR Payment Date: Not reported
SR Oral Date: Not reported
SR Written Date: Not reported
SR Soil Removal: Not reported
SR Free Product Removal: Not reported
SR Soil Tonnage Removed: Not reported
SR Soil Treatment: Not reported
SR Other Treatment: Not reported
SR Alternate Proc Received Date: Not reported
SR Alternate Procedure Status: Not reported
SR Alternate Procedure Status Date: Not reported
SR Alternate Procedure Comments: Not reported
SA Task ID: 78832
SA Cleanup Responsible: -
SA Funding Eligibility Type: -
SA Actual Cost: Not reported
SA Completion Date: Not reported
SA Payment Date: Not reported
RAP Task ID: Not reported
RAP Cleanup Responsible ID: -
RAP Funding Eligibility Type: -
RAP Actual Cost: Not reported
RAP Completion Date: Not reported
RAP Payment Date: Not reported
RAP Last Order Approved: Not reported
RA Task ID: 81016
RA Cleanup Responsible: RP - RESPONSIBLE PARTY
RA Funding Eligibility Type: -
RA Years to Complete: 0
RA Actual Cost: Not reported

[Click here for Florida Oculus:](#)

UST:

Facility Id: 8627007
Facility Status: CLOSED
Type Description: Fuel user/Non-retail
Facility Phone: 4078572440
Region: STATE
Positioning Method: AGPS
Lat/Long (dms): 28 27 22 / 81 24 47

Owner:

Owner Id: 18638
Owner Name: ROMA FOOD ENTERPRISES OF FL
Owner Address: 7520 CHANCELLOR DR
Owner Address 2: Not reported
Owner City,St,Zip: ORLANDO, FL 32809
Owner Contact: JOHN J SANDRONI
Owner Phone: 4078572440

Map ID
Direction
Distance
Elevation

MAP FINDINGS

Site

Database(s)

EDR ID Number
EPA ID Number

ROMA FOOD ENTERPRISES OF FL INC (Continued)

U001364434

Tank Info:

Name: ROMA FOOD ENTERPRISES OF FL INC
Address: 7520 CHANCELLOR DR
Tank Id: 1
Status: Removed
Status Date: 10/1/1998
Install Date: 8/1/1981
Substance: Vehicular diesel
Content Description: Vehicular Diesel
Gallons: 10000
Vessel Indicator: TANK
Tank Location: UNDERGROUND
DEP Contractor: P

Name: ROMA FOOD ENTERPRISES OF FL INC
Address: 7520 CHANCELLOR DR
Tank Id: 2
Status: Removed
Status Date: 1/1/2007
Install Date: 10/1/1998
Substance: Vehicular diesel
Content Description: Vehicular Diesel
Gallons: 10000
Vessel Indicator: TANK
Tank Location: UNDERGROUND
DEP Contractor: P

[Click here for Florida Oculus:](#)

FL Financial Assurance 3:

Region: 3
Facility ID: 8627007
Facility Phone: 4078572440
Facility Status: CLOSED
Facility Type: C
Type Description: Fuel user/Non-retail
DEP CO: P
Financial Responsibility: INSURANCE
Insurance Company: ACE
Effective Date: 11/11/2005
Expire Date: 11/11/2006
Owner ID: 18638
Owner Name: ROMA FOOD ENTERPRISES OF FL
Owner Address: 7520 CHANCELLOR DR
Owner Address2: Not reported
Owner City,St,Zip: ORLANDO, FL 32809
Contact: JOHN J SANDRONI
Resp Party Phone: 4078572440

MAP FINDINGS

Map ID
Direction
Distance
Elevation

Site

Database(s)

EDR ID Number
EPA ID Number

HW1379 **ROMA FOOD ENTERPRISES OF FL INC**
NE **7520 CHANCELLOR DR**
1/4-1/2 **ORLANDO, FL**
0.440 mi.
2321 ft. **Site 2 of 3 in cluster HW**

FL RGA LUST **S115194481**
N/A

Actual: RGA LUST:
101 ft.

2012	ROMA FOOD ENTERPRISES OF FL INC	7520 CHANCELLOR DR
2011	ROMA FOOD ENTERPRISES OF FL INC	7520 CHANCELLOR DR
2010	ROMA FOOD ENTERPRISES OF FL INC	7520 CHANCELLOR DR
2009	ROMA FOOD ENTERPRISES OF FL INC	7520 CHANCELLOR DR
2008	ROMA FOOD ENTERPRISES OF FL INC	7520 CHANCELLOR DR
2007	ROMA FOOD ENTERPRISES OF FL INC	7520 CHANCELLOR DR
2006	ROMA FOOD ENTERPRISES OF FL INC	7520 CHANCELLOR DR

Focus Map:
2

HX1380 **PS 3116 HAWKES AVE**
NW **1121 HAWKES AVE**
1/4-1/2 **ORLANDO, FL**
0.440 mi.
2323 ft. **Site 1 of 2 in cluster HX**

FL NPDES **S123108204**
N/A

Actual: WASTEWATER:
99 ft.

Facility ID: FLR20CL28
Facility Type: Construction Generic Dewatering
Status: Active - Existing, permitted facility/site for which effluent,
reclaimed water or wastewater residual discharge into the environment
and/or monitoring is taking place.

Focus Map:
2

District Office: TLST
NPDES Permitted Site: Not reported
Environmental Interest: Not reported
Owner Type: Private
Permit Capacity: Not reported
Party Name: Roy Smith, PMTE
Company Name: Prime Construction Group
RP Address: 1000 Jetstream Dr
RP Address 2: Not reported
RP City,Stat,Zip: Orlando FL 32824-7106
Telephone: 4078568180
Email: RSmith@pcginc.org
Issue Date: 10/29/2018
Effective Date: 10/29/2018
Expiration Date: 10/28/2023
DOC Description: Generic Permit
Latitude Degrees: 28
Latitude Minutes: 27
Latitude Seconds: 26.53
Longitude Degrees: 81
Longitude Minutes: 23
Longitude Seconds: 33.47
Treatment: Not reported
Decode For Fstatus: Active

Map ID
Direction
Distance
Elevation

MAP FINDINGS

Site

Database(s)

EDR ID Number
EPA ID Number

HX1381 PS 3116 HAWKES AVE
NW 1121 HAWKES AVE
1/4-1/2 ORLANDO, FL 32809
0.440 mi.
2323 ft. Site 2 of 2 in cluster HX

FINDS 1024605926
ECHO N/A

Actual: FINDS:
99 ft.

Focus Map: Registry ID: 110070393328
2

Environmental Interest/Information System

US National Pollutant Discharge Elimination System (NPDES) module of the Compliance Information System (ICIS) tracks surface water permits issued under the Clean Water Act. Under NPDES, all facilities that discharge pollutants from any point source into waters of the United States are required to obtain a permit. The permit will likely contain limits on what can be discharged, impose monitoring and reporting requirements, and include other provisions to ensure that the discharge does not adversely affect water quality.

[Click this hyperlink](#) while viewing on your computer to access additional FINDS: detail in the EDR Site Report.

ECHO:

Envid: 1024605926
Registry ID: 110070393328
DFR URL: <http://echo.epa.gov/detailed-facility-report?fid=110070393328>

HM1382 A & G CLEANERS
SSW 8379 S JOHN YOUNG PKWY
1/4-1/2 ORLANDO, FL 32819
0.441 mi.
2330 ft. Site 2 of 2 in cluster HM

RCRA NonGen / NLR 1005904728
FINDS FLR000088526
ECHO

Actual:
88 ft.

RCRA NonGen / NLR:

Date form received by agency: 01/12/2006
Facility name: A & G CLEANERS
Facility address: 8379 S JOHN YOUNG PKWY
ORLANDO, FL 32819-9037
EPA ID: FLR000088526
Mailing address: S JOHN YOUNG PKWY
ORLANDO, FL 32819-9037
Contact: LILIT ALLISON
Contact address: S JOHN YOUNG PKWY
ORLANDO, FL 32819-9037
Contact country: US
Contact telephone: 407-248-9893
Contact email: Not reported
EPA Region: 04
Classification: Non-Generator
Description: Handler: Non-Generators do not presently generate hazardous waste

Owner/Operator Summary:

Owner/operator name: LILIT ALLISON
Owner/operator address: 8379 S JOHN YOUNG PKWY
ORLANDO, FL 32819
Owner/operator country: US
Owner/operator telephone: Not reported

Map ID
Direction
Distance
Elevation

MAP FINDINGS

Site

Database(s)

EDR ID Number
EPA ID Number

A & G CLEANERS (Continued)

1005904728

Owner/operator email: Not reported
Owner/operator fax: Not reported
Owner/operator extension: Not reported
Legal status: Private
Owner/Operator Type: Owner
Owner/Op start date: 09/25/2002
Owner/Op end date: Not reported

Owner/operator name: NOEL MACULEUSE
Owner/operator address: 8379 S JOHN YOUNG PKWY
ORLANDO, FL 32819

Owner/operator country: US
Owner/operator telephone: Not reported
Owner/operator email: Not reported
Owner/operator fax: Not reported
Owner/operator extension: Not reported
Legal status: Private
Owner/Operator Type: Owner
Owner/Op start date: 09/25/2002
Owner/Op end date: 09/26/2002

Handler Activities Summary:

U.S. importer of hazardous waste: No
Mixed waste (haz. and radioactive): No
Recycler of hazardous waste: No
Transporter of hazardous waste: No
Treater, storer or disposer of HW: No
Underground injection activity: No
On-site burner exemption: No
Furnace exemption: No
Used oil fuel burner: No
Used oil processor: No
Used oil refiner: No
Used oil fuel marketer to burner: No
Used oil Specification marketer: No
Used oil transfer facility: No
Used oil transporter: No

Historical Generators:

Date form received by agency: 05/09/2002
Site name: A & G CLEANERS
Classification: Small Quantity Generator

Hazardous Waste Summary:

. Waste code: D007
. Waste name: CHROMIUM

. Waste code: D039
. Waste name: TETRACHLOROETHYLENE

. Waste code: D040
. Waste name: TRICHLOROETHYLENE

. Waste code: F002
. Waste name: THE FOLLOWING SPENT HALOGENATED SOLVENTS: TETRACHLOROETHYLENE,

Map ID
Direction
Distance
Elevation

MAP FINDINGS

Site

Database(s)

EDR ID Number
EPA ID Number

A & G CLEANERS (Continued)

1005904728

METHYLENE CHLORIDE, TRICHLOROETHYLENE, 1,1,1-TRICHLOROETHANE, CHLOROBENZENE, 1,1,2-TRICHLORO-1,2,2-TRIFLUOROETHANE, ORTHO-DICHLOROBENZENE, TRICHLOROFLUOROMETHANE, AND 1,1,2, TRICHLOROETHANE; ALL SPENT SOLVENT MIXTURES/BLENDS CONTAINING, BEFORE USE, A TOTAL OF TEN PERCENT OR MORE (BY VOLUME) OF ONE OR MORE OF THE ABOVE HALOGENATED SOLVENTS OR THOSE SOLVENTS LISTED IN F001, F004, AND F005; AND STILL BOTTOMS FROM THE RECOVERY OF THESE SPENT SOLVENTS AND SPENT SOLVENT MIXTURES.

Violation Status: No violations found
FINDS:

Registry ID: 110013302336

Environmental Interest/Information System

RCRAInfo is a national information system that supports the Resource Conservation and Recovery Act (RCRA) program through the tracking of events and activities related to facilities that generate, transport, and treat, store, or dispose of hazardous waste. RCRAInfo allows RCRA program staff to track the notification, permit, compliance, and corrective action activities required under RCRA.

Florida Environmental System Today Application (FIESTA) Data Maintenance (FDM) system maintains entity, environmental interest and affiliation data for the State of Florida.

[Click this hyperlink](#) while viewing on your computer to access additional FINDS: detail in the EDR Site Report.

ECHO:

Envid: 1005904728
Registry ID: 110013302336
DFR URL: <http://echo.epa.gov/detailed-facility-report?fid=110013302336>

HY1383
ENE
1/4-1/2
0.442 mi.
2333 ft.

**ALLEN ENERGY
7649 CURRENCY DRIVE
ORLANDO, FL 32809**

Site 1 of 2 in cluster HY

**FL TIER 2 S107713981
N/A**

Actual:
105 ft.

Focus Map:
2

TIER 2:

Name: ALLEN ENERGY
Address: 7649 CURRENCY DRIVE
City, State, Zip: ORLANDO, FL 32809
Year: Not reported
Facility Id: Not reported
Active Date: 01/01/1993
Inactive Date: Not reported
Sale Pending: False
Original Date: Not reported
PLOT Source: Address
Latitude: 28.451620
Longitude: -81.409050
LEPC District: 6
Counties: Volusia, Seminole, Osceola, Orange, Lake, Brevard,
SERC: 20760

Map ID
Direction
Distance
Elevation

MAP FINDINGS

Site

Database(s)

EDR ID Number
EPA ID Number

ALLEN ENERGY (Continued)

S107713981

Program Level: 0
PRIME: 26734
SIC Code: 5063
SIC Code 2: Not reported
NAICS Code: 44419

Other Chemical Data:

Report Year: 2001
Tier 2 Report ID: 77717
Chemical ID: 87067
CAS Number: 7439921
Chemical Name: LEAD
Chemical Date: 1/2/1972
Average Amount: 4
Maximum Amount: 90000
Location ID: 296270
Chemical State: SOLID
Mixture: False
Mixture Percent: 100.00
Container: CONV
Pressure: CONV
Temperature: CONV
Average Amount: 4
Maximum Amount: 90000
Days on Site: 365
Site Plan: False
Site Plan Document: Not reported
Private Location: False
Location: Not reported

Report Year: 1993
Tier 2 Report ID: 8447
Chemical ID: 77739
CAS Number: 7439921
Chemical Name: LEAD
Chemical Date: 1/2/1972
Average Amount: 4
Maximum Amount: 10000
Location ID: 164065
Chemical State: SOLID
Mixture: False
Mixture Percent: 100.00
Container: CONV
Pressure: CONV
Temperature: CONV
Average Amount: 4
Maximum Amount: 10000
Days on Site: 365
Site Plan: False
Site Plan Document: Not reported
Private Location: False
Location: Not reported

Report Year: 1993
Tier 2 Report ID: 8447
Chemical ID: 77738

Map ID
Direction
Distance
Elevation

MAP FINDINGS

Site

Database(s)

EDR ID Number
EPA ID Number

ALLEN ENERGY (Continued)

S107713981

CAS Number: 7664939
Chemical Name: SULFURIC ACID [HYDROGEN SULFATE] (AEROSOL FORM ONLY)
Chemical Date: 1/2/1972
Average Amount: 4
Maximum Amount: 10000
Location ID: 164066
Chemical State: LIQUID
Mixture: False
Mixture Percent: 100.00
Container: CONV
Pressure: CONV
Temperature: CONV
Average Amount: 4
Maximum Amount: 10000
Days on Site: 365
Site Plan: False
Site Plan Document: Not reported
Private Location: False
Location: Not reported

Report Year: 1994
Tier 2 Report ID: 16872
Chemical ID: 77737
CAS Number: 7439921
Chemical Name: LEAD
Chemical Date: 1/2/1972
Average Amount: 4
Maximum Amount: 64000
Location ID: 178632
Chemical State: SOLID
Mixture: False
Mixture Percent: 100.00
Container: CONV
Pressure: CONV
Temperature: CONV
Average Amount: 4
Maximum Amount: 64000
Days on Site: 365
Site Plan: False
Site Plan Document: Not reported
Private Location: False
Location: Not reported

Report Year: 1995
Tier 2 Report ID: 25373
Chemical ID: 77736
CAS Number: 7439921
Chemical Name: LEAD
Chemical Date: 1/2/1972
Average Amount: 4
Maximum Amount: 64000
Location ID: 194051
Chemical State: SOLID
Mixture: False
Mixture Percent: 100.00

Map ID
Direction
Distance
Elevation

MAP FINDINGS

Site

Database(s)

EDR ID Number
EPA ID Number

ALLEN ENERGY (Continued)

S107713981

Container: CONV
Pressure: CONV
Temperature: CONV
Average Amount: 4
Maximum Amount: 64000
Days on Site: 365
Site Plan: False
Site Plan Document: Not reported
Private Location: False
Location: Not reported

Report Year: 1996
Tier 2 Report ID: 33947
Chemical ID: 77735
CAS Number: 7439921
Chemical Name: LEAD
Chemical Date: 1/2/1972
Average Amount: 3
Maximum Amount: 5000
Location ID: 209448
Chemical State: SOLID
Mixture: False
Mixture Percent: 100.00
Container: CONV
Pressure: CONV
Temperature: CONV
Average Amount: 3
Maximum Amount: 5000
Days on Site: 365
Site Plan: False
Site Plan Document: Not reported
Private Location: False
Location: Not reported

Report Year: 1997
Tier 2 Report ID: 42528
Chemical ID: 77734
CAS Number: 7439921
Chemical Name: LEAD
Chemical Date: 1/2/1972
Average Amount: 4
Maximum Amount: 74964
Location ID: 225312
Chemical State: LIQUID
Mixture: False
Mixture Percent: 100.00
Container: CONV
Pressure: CONV
Temperature: CONV
Average Amount: 4
Maximum Amount: 74964
Days on Site: 365
Site Plan: False
Site Plan Document: Not reported
Private Location: False

Map ID
Direction
Distance
Elevation

MAP FINDINGS

Site

Database(s)

EDR ID Number
EPA ID Number

ALLEN ENERGY (Continued)

S107713981

Location: Not reported

Report Year: 1998
Tier 2 Report ID: 51208
Chemical ID: 77733
CAS Number: 7439921
Chemical Name: LEAD
Chemical Date: 1/2/1972
Average Amount: 4
Maximum Amount: 67240
Location ID: 242099
Chemical State: SOLID
Mixture: False
Mixture Percent: 100.00
Container: CONV
Pressure: CONV
Temperature: CONV
Average Amount: 4
Maximum Amount: 67240
Days on Site: 365
Site Plan: False
Site Plan Document: Not reported
Private Location: False
Location: Not reported

Report Year: 1999
Tier 2 Report ID: 60050
Chemical ID: 77732
CAS Number: 7439921
Chemical Name: LEAD
Chemical Date: 1/2/1972
Average Amount: 4
Maximum Amount: 77328
Location ID: 259464
Chemical State: SOLID
Mixture: False
Mixture Percent: 100.00
Container: CONV
Pressure: CONV
Temperature: CONV
Average Amount: 4
Maximum Amount: 77328
Days on Site: 365
Site Plan: False
Site Plan Document: Not reported
Private Location: False
Location: Not reported

Report Year: 2000
Tier 2 Report ID: 69149
Chemical ID: 77731
CAS Number: 7439921
Chemical Name: LEAD
Chemical Date: 1/2/1972

Map ID
Direction
Distance
Elevation

MAP FINDINGS

Site

Database(s)

EDR ID Number
EPA ID Number

ALLEN ENERGY (Continued)

S107713981

Average Amount: 4
Maximum Amount: 89964
Location ID: 278182
Chemical State: SOLID
Mixture: False
Mixture Percent: 100.00
Container: CONV
Pressure: CONV
Temperature: CONV
Average Amount: 4
Maximum Amount: 89964
Days on Site: 365
Site Plan: False
Site Plan Document: Not reported
Private Location: False
Location: Not reported

Report Year: 2008
Tier 2 Report ID: 106401
Chemical ID: 308013
CAS Number: 7439921
Chemical Name: Lead
Chemical Date: 2/19/2009
Average Amount: 4
Maximum Amount: 90000
Location ID: 504787
Chemical State: Solid
Mixture: False
Mixture Percent: 100.00
Container: E - PLASTIC OR NON-METALLIC DRUM
Pressure: 1 - AMBIENT PRESSURE
Temperature: 4 - AMBIENT TEMPERATURE
Average Amount: 0
Maximum Amount: 0
Days on Site: 365
Site Plan: True
Site Plan Document: Not reported
Private Location: False
Location: CONTAINED IN BATTERIES

Location ID: 504788
Chemical State: Solid
Mixture: False
Mixture Percent: 100.00
Container: R - OTHER
Pressure: 1 - AMBIENT PRESSURE
Temperature: 4 - AMBIENT TEMPERATURE
Average Amount: 0
Maximum Amount: 0
Days on Site: 365
Site Plan: True
Site Plan Document: Not reported
Private Location: False
Location: CONTAINED IN BATTERIES

Map ID
Direction
Distance
Elevation

MAP FINDINGS

Site

Database(s)

EDR ID Number
EPA ID Number

ALLEN ENERGY (Continued)

S107713981

Report Year: 2008
Tier 2 Report ID: 106401
Chemical ID: 308011
CAS Number: 7664939
Chemical Name: Sulfuric acid
Chemical Date: 2/19/2009
Average Amount: 4
Maximum Amount: 18000
Location ID: 504785
Chemical State: Liquid
Mixture: True
Mixture Percent: .00
Container: E - PLASTIC OR NON-METALLIC DRUM
Pressure: 1 - AMBIENT PRESSURE
Temperature: 4 - AMBIENT TEMPERATURE
Average Amount: 0
Maximum Amount: 0
Days on Site: 365
Site Plan: True
Site Plan Document: Not reported
Private Location: False
Location: CONTAINED IN PLASTIC DRUMS

Location ID: 504786
Chemical State: Liquid
Mixture: True
Mixture Percent: .00
Container: R - OTHER
Pressure: 1 - AMBIENT PRESSURE
Temperature: 4 - AMBIENT TEMPERATURE
Average Amount: 0
Maximum Amount: 0
Days on Site: 365
Site Plan: True
Site Plan Document: Not reported
Private Location: False
Location: ON SPILL CONTAINMENT PALLETS

Report Year: 2007
Tier 2 Report ID: 103511
Chemical ID: 294086
CAS Number: 7439921
Chemical Name: Lead
Chemical Date: 4/14/2008
Average Amount: 4
Maximum Amount: 90000
Location ID: 486268
Chemical State: Solid
Mixture: True
Mixture Percent: .00
Container: E - PLASTIC OR NON-METALLIC DRUM
Pressure: 1 - AMBIENT PRESSURE
Temperature: 4 - AMBIENT TEMPERATURE
Average Amount: 0
Maximum Amount: 0
Days on Site: 365

Map ID
Direction
Distance
Elevation

MAP FINDINGS

Site

Database(s)

EDR ID Number
EPA ID Number

ALLEN ENERGY (Continued)

S107713981

Site Plan: True
Site Plan Document: Not reported
Private Location: False
Location: CONTAINED IN PLASTIC DRUMS

Location ID: 486269
Chemical State: Solid
Mixture: True
Mixture Percent: .00
Container: R - OTHER
Pressure: 1 - AMBIENT PRESSURE
Temperature: 4 - AMBIENT TEMPERATURE
Average Amount: 0
Maximum Amount: 0
Days on Site: 365
Site Plan: True
Site Plan Document: Not reported
Private Location: False
Location: CONTAINED IN BATTERIES

Report Year: 2007
Tier 2 Report ID: 103511
Chemical ID: 294084
CAS Number: 7664939
Chemical Name: Sulfuric acid
Chemical Date: 4/14/2008
Average Amount: 4
Maximum Amount: 18000
Location ID: 486265
Chemical State: Liquid
Mixture: True
Mixture Percent: .00
Container: E - PLASTIC OR NON-METALLIC DRUM
Pressure: 1 - AMBIENT PRESSURE
Temperature: 4 - AMBIENT TEMPERATURE
Average Amount: 0
Maximum Amount: 0
Days on Site: 365
Site Plan: True
Site Plan Document: Not reported
Private Location: False
Location: CONTAINED IN PLASTIC DRUMS

Location ID: 486266
Chemical State: Liquid
Mixture: True
Mixture Percent: .00
Container: R - OTHER
Pressure: 1 - AMBIENT PRESSURE
Temperature: 4 - AMBIENT TEMPERATURE
Average Amount: 0
Maximum Amount: 0
Days on Site: 365
Site Plan: True
Site Plan Document: Not reported
Private Location: False

Map ID
Direction
Distance
Elevation

MAP FINDINGS

Site

Database(s)

EDR ID Number
EPA ID Number

ALLEN ENERGY (Continued)

S107713981

Location: CONTAINED IN BATTERIES

Report Year: 2006
Tier 2 Report ID: 97858
Chemical ID: 261822
CAS Number: 7439921
Chemical Name: Lead
Chemical Date: 4/13/2007
Average Amount: 4
Maximum Amount: 90000
Location ID: 443962
Chemical State: Liquid
Mixture: True
Mixture Percent: .00
Container: E - PLASTIC OR NON-METALLIC DRUM
Pressure: 1 - AMBIENT PRESSURE
Temperature: 4 - AMBIENT TEMPERATURE
Average Amount: 0
Maximum Amount: 0
Days on Site: 365
Site Plan: True
Site Plan Document: Not reported
Private Location: False
Location: PLASTIC DRUMS

Location ID: 443963
Chemical State: Liquid
Mixture: True
Mixture Percent: .00
Container: R - OTHER
Pressure: 1 - AMBIENT PRESSURE
Temperature: 4 - AMBIENT TEMPERATURE
Average Amount: 0
Maximum Amount: 0
Days on Site: 365
Site Plan: True
Site Plan Document: Not reported
Private Location: False
Location: IN BATTERIES

Report Year: 2006
Tier 2 Report ID: 97858
Chemical ID: 261821
CAS Number: 7664939
Chemical Name: Sulfuric acid
Chemical Date: 4/13/2007
Average Amount: 3
Maximum Amount: 18000
Location ID: 443960
Chemical State: Liquid
Mixture: True
Mixture Percent: .00
Container: E - PLASTIC OR NON-METALLIC DRUM
Pressure: 1 - AMBIENT PRESSURE
Temperature: 4 - AMBIENT TEMPERATURE

Map ID
Direction
Distance
Elevation

MAP FINDINGS

Site

Database(s)

EDR ID Number
EPA ID Number

ALLEN ENERGY (Continued)

S107713981

Average Amount: 0
Maximum Amount: 0
Days on Site: 365
Site Plan: True
Site Plan Document: Not reported
Private Location: False
Location: IN PLASTIC DRUMS

Location ID: 443961
Chemical State: Liquid
Mixture: True
Mixture Percent: .00
Container: R - OTHER
Pressure: 1 - AMBIENT PRESSURE
Temperature: 4 - AMBIENT TEMPERATURE
Average Amount: 0
Maximum Amount: 0
Days on Site: 365
Site Plan: True
Site Plan Document: Not reported
Private Location: False
Location: IN BATTERIES

Report Year: 2005
Tier 2 Report ID: 93998
Chemical ID: 239224
CAS Number: 7439921
Chemical Name: Lead
Chemical Date: 5/15/2006
Average Amount: 4
Maximum Amount: 90000
Location ID: 414937
Chemical State: Liquid
Mixture: True
Mixture Percent: .00
Container: E - PLASTIC OR NON-METALLIC DRUM
Pressure: 1 - AMBIENT PRESSURE
Temperature: 4 - AMBIENT TEMPERATURE
Average Amount: 0
Maximum Amount: 0
Days on Site: 365
Site Plan: True
Site Plan Document: Not reported
Private Location: False
Location: CONTAINED IN PLASTIC DRUMS

Location ID: 414938
Chemical State: Liquid
Mixture: True
Mixture Percent: .00
Container: R - OTHER
Pressure: 1 - AMBIENT PRESSURE
Temperature: 4 - AMBIENT TEMPERATURE
Average Amount: 0
Maximum Amount: 0
Days on Site: 365

Map ID
Direction
Distance
Elevation

MAP FINDINGS

Site

Database(s)

EDR ID Number
EPA ID Number

ALLEN ENERGY (Continued)

S107713981

Site Plan: True
Site Plan Document: Not reported
Private Location: False
Location: CONTAINED IN BATTERIES

Report Year: 2005
Tier 2 Report ID: 93998
Chemical ID: 239223
CAS Number: 7664939
Chemical Name: Sulfuric acid
Chemical Date: 5/15/2006
Average Amount: 3
Maximum Amount: 18000
Location ID: 414935
Chemical State: Liquid
Mixture: True
Mixture Percent: .00
Container: E - PLASTIC OR NON-METALLIC DRUM
Pressure: 1 - AMBIENT PRESSURE
Temperature: 4 - AMBIENT TEMPERATURE
Average Amount: 0
Maximum Amount: 0
Days on Site: 365
Site Plan: True
Site Plan Document: Not reported
Private Location: False
Location: CONTAINED IN PLASTIC DRUMS

Location ID: 414936
Chemical State: Liquid
Mixture: True
Mixture Percent: .00
Container: R - OTHER
Pressure: 1 - AMBIENT PRESSURE
Temperature: 4 - AMBIENT TEMPERATURE
Average Amount: 0
Maximum Amount: 0
Days on Site: 365
Site Plan: True
Site Plan Document: Not reported
Private Location: False
Location: CONTAINED IN BATTERIES

Report Year: 2004
Tier 2 Report ID: 88299
Chemical ID: 202709
CAS Number: 7439921
Chemical Name: Lead
Chemical Date: 2/25/2005
Average Amount: 4
Maximum Amount: 90000
Location ID: 366950
Chemical State: Solid
Mixture: False
Mixture Percent: 100.00

Map ID
Direction
Distance
Elevation

MAP FINDINGS

Site

Database(s)

EDR ID Number
EPA ID Number

ALLEN ENERGY (Continued)

S107713981

Container: E - PLASTIC OR NON-METALLIC DRUM
Pressure: 1 - AMBIENT PRESSURE
Temperature: 4 - AMBIENT TEMPERATURE
Average Amount: 0
Maximum Amount: 0
Days on Site: 365
Site Plan: True
Site Plan Document: Not reported
Private Location: False
Location: CONTAINED IN PLASTIC DRUMS

Location ID: 366951
Chemical State: Solid
Mixture: False
Mixture Percent: 100.00
Container: R - OTHER
Pressure: 1 - AMBIENT PRESSURE
Temperature: 4 - AMBIENT TEMPERATURE
Average Amount: 0
Maximum Amount: 0
Days on Site: 365
Site Plan: True
Site Plan Document: Not reported
Private Location: False
Location: CONTAINED IN BATTERIES

Report Year: 2004
Tier 2 Report ID: 88299
Chemical ID: 202708
CAS Number: 7664939
Chemical Name: Sulfuric acid
Chemical Date: 2/25/2005
Average Amount: 4
Maximum Amount: 18000
Location ID: 366948
Chemical State: Liquid
Mixture: True
Mixture Percent: .00
Container: E - PLASTIC OR NON-METALLIC DRUM
Pressure: 1 - AMBIENT PRESSURE
Temperature: 4 - AMBIENT TEMPERATURE
Average Amount: 0
Maximum Amount: 0
Days on Site: 365
Site Plan: True
Site Plan Document: Not reported
Private Location: False
Location: CONTAINED IN PLASTIC DRUMS

Location ID: 366949
Chemical State: Liquid
Mixture: True
Mixture Percent: .00
Container: R - OTHER
Pressure: 1 - AMBIENT PRESSURE
Temperature: 4 - AMBIENT TEMPERATURE

Map ID
Direction
Distance
Elevation

MAP FINDINGS

Site

Database(s)

EDR ID Number
EPA ID Number

ALLEN ENERGY (Continued)

S107713981

Average Amount: 0
Maximum Amount: 0
Days on Site: 365
Site Plan: True
Site Plan Document: Not reported
Private Location: False
Location: CONTAINED IN BATTERIES

Report Year: 2003
Tier 2 Report ID: 85754
Chemical ID: 182711
CAS Number: 7439921
Chemical Name: Lead
Chemical Date: 1/2/1972
Average Amount: 4
Maximum Amount: 90000
Location ID: 340944
Chemical State: Solid
Mixture: True
Mixture Percent: .00
Container: E - PLASTIC OR NON-METALLIC DRUM
Pressure: 1 - AMBIENT PRESSURE
Temperature: 4 - AMBIENT TEMPERATURE
Average Amount: 0
Maximum Amount: 0
Days on Site: 365
Site Plan: False
Site Plan Document: Not reported
Private Location: False
Location: CONTAINED IN PLASTIC DRUMS

Location ID: 340945
Chemical State: Solid
Mixture: True
Mixture Percent: .00
Container: R - OTHER
Pressure: 1 - AMBIENT PRESSURE
Temperature: 4 - AMBIENT TEMPERATURE
Average Amount: 0
Maximum Amount: 0
Days on Site: 365
Site Plan: False
Site Plan Document: Not reported
Private Location: False
Location: CONTAINED IN BATTERIES.

Report Year: 2003
Tier 2 Report ID: 85754
Chemical ID: 182710
CAS Number: 7664939
Chemical Name: Sulfuric acid
Chemical Date: 1/2/1972
Average Amount: 3
Maximum Amount: 18000
Location ID: 340941

Map ID
Direction
Distance
Elevation

MAP FINDINGS

Site

Database(s)

EDR ID Number
EPA ID Number

ALLEN ENERGY (Continued)

S107713981

Chemical State: Liquid
Mixture: True
Mixture Percent: .00
Container: E - PLASTIC OR NON-METALLIC DRUM
Pressure: 1 - AMBIENT PRESSURE
Temperature: 4 - AMBIENT TEMPERATURE
Average Amount: 0
Maximum Amount: 0
Days on Site: 365
Site Plan: False
Site Plan Document: Not reported
Private Location: False
Location: CONTAINED IN PLASTIC DRUMS

Location ID: 340942
Chemical State: Liquid
Mixture: True
Mixture Percent: .00
Container: R - OTHER
Pressure: 1 - AMBIENT PRESSURE
Temperature: 4 - AMBIENT TEMPERATURE
Average Amount: 0
Maximum Amount: 0
Days on Site: 365
Site Plan: False
Site Plan Document: Not reported
Private Location: False
Location: CONTAINED IN BATTERIES

Report Year: 2002
Tier 2 Report ID: 81901
Chemical ID: 165614
CAS Number: 7439921
Chemical Name: Lead
Chemical Date: 1/2/1972
Average Amount: 4
Maximum Amount: 90000
Location ID: 321025
Chemical State: Solid
Mixture: False
Mixture Percent: 100.00
Container: E - PLASTIC OR NON-METALLIC DRUM
Pressure: 1 - AMBIENT PRESSURE
Temperature: 4 - AMBIENT TEMPERATURE
Average Amount: 0
Maximum Amount: 0
Days on Site: 365
Site Plan: False
Site Plan Document: Not reported
Private Location: False
Location: CONTAINED IN PLASTIC DRUMS

Location ID: 321026
Chemical State: Solid
Mixture: False
Mixture Percent: 100.00

Map ID
Direction
Distance
Elevation

MAP FINDINGS

Site

Database(s)

EDR ID Number
EPA ID Number

ALLEN ENERGY (Continued)

S107713981

Container: R - OTHER
Pressure: 1 - AMBIENT PRESSURE
Temperature: 4 - AMBIENT TEMPERATURE
Average Amount: 0
Maximum Amount: 0
Days on Site: 365
Site Plan: False
Site Plan Document: Not reported
Private Location: False
Location: CONTAINED IN BATTERIES

Report Year: 2002
Tier 2 Report ID: 81901
Chemical ID: 165613
CAS Number: 7664939
Chemical Name: Sulfuric acid
Chemical Date: 1/2/1972
Average Amount: 3
Maximum Amount: 18000
Location ID: 321023
Chemical State: Liquid
Mixture: True
Mixture Percent: .00
Container: E - PLASTIC OR NON-METALLIC DRUM
Pressure: 1 - AMBIENT PRESSURE
Temperature: 4 - AMBIENT TEMPERATURE
Average Amount: 0
Maximum Amount: 0
Days on Site: 365
Site Plan: False
Site Plan Document: Not reported
Private Location: False
Location: CONTAINED IN PLASTIC DRUMS

Location ID: 321024
Chemical State: Liquid
Mixture: True
Mixture Percent: .00
Container: R - OTHER
Pressure: 1 - AMBIENT PRESSURE
Temperature: 4 - AMBIENT TEMPERATURE
Average Amount: 0
Maximum Amount: 0
Days on Site: 365
Site Plan: False
Site Plan Document: Not reported
Private Location: False
Location: CONTAINED IN BATTERIES

Report Year: 1996
Tier 2 Report ID: 33947
Chemical ID: 144601
CAS Number: 7664939
Chemical Name: Sulfuric acid
Chemical Date: 1/2/1972

Map ID
Direction
Distance
Elevation

MAP FINDINGS

Site

Database(s)

EDR ID Number
EPA ID Number

ALLEN ENERGY (Continued)

S107713981

Average Amount: 3
Maximum Amount: 5000
Location ID: 209449
Chemical State: LIQUID
Mixture: False
Mixture Percent: 100.00
Container: CONV
Pressure: CONV
Temperature: CONV
Average Amount: 3
Maximum Amount: 5000
Days on Site: 365
Site Plan: False
Site Plan Document: Not reported
Private Location: False
Location: Not reported

Report Year: 2000
Tier 2 Report ID: 69149
Chemical ID: 144600
CAS Number: 7664939
Chemical Name: Sulfuric acid
Chemical Date: 1/2/1972
Average Amount: 3
Maximum Amount: 16380
Location ID: 278183
Chemical State: LIQUID
Mixture: False
Mixture Percent: 100.00
Container: CONV
Pressure: CONV
Temperature: CONV
Average Amount: 3
Maximum Amount: 16380
Days on Site: 365
Site Plan: False
Site Plan Document: Not reported
Private Location: False
Location: Not reported

Report Year: 1999
Tier 2 Report ID: 60050
Chemical ID: 144599
CAS Number: 7664939
Chemical Name: Sulfuric acid
Chemical Date: 1/2/1972
Average Amount: 4
Maximum Amount: 21600
Location ID: 259465
Chemical State: LIQUID
Mixture: False
Mixture Percent: 100.00
Container: CONV
Pressure: CONV
Temperature: CONV

Map ID
Direction
Distance
Elevation

MAP FINDINGS

Site

Database(s)

EDR ID Number
EPA ID Number

ALLEN ENERGY (Continued)

S107713981

Average Amount: 4
Maximum Amount: 21600
Days on Site: 365
Site Plan: False
Site Plan Document: Not reported
Private Location: False
Location: Not reported

Report Year: 1998
Tier 2 Report ID: 51208
Chemical ID: 144598
CAS Number: 7664939
Chemical Name: Sulfuric acid
Chemical Date: 1/2/1972
Average Amount: 4
Maximum Amount: 12010
Location ID: 242100
Chemical State: LIQUID
Mixture: False
Mixture Percent: 100.00
Container: CONV
Pressure: CONV
Temperature: CONV
Average Amount: 4
Maximum Amount: 12010
Days on Site: 365
Site Plan: False
Site Plan Document: Not reported
Private Location: False
Location: Not reported

Report Year: 1997
Tier 2 Report ID: 42528
Chemical ID: 144597
CAS Number: 7664939
Chemical Name: Sulfuric acid
Chemical Date: 1/2/1972
Average Amount: 4
Maximum Amount: 13494
Location ID: 225313
Chemical State: LIQUID
Mixture: False
Mixture Percent: 100.00
Container: CONV
Pressure: CONV
Temperature: CONV
Average Amount: 4
Maximum Amount: 13494
Days on Site: 10
Site Plan: False
Site Plan Document: Not reported
Private Location: False
Location: Not reported

Map ID
Direction
Distance
Elevation

MAP FINDINGS

Site

Database(s)

EDR ID Number
EPA ID Number

ALLEN ENERGY (Continued)

S107713981

Report Year: 1995
Tier 2 Report ID: 25373
Chemical ID: 144596
CAS Number: 7664939
Chemical Name: Sulfuric acid
Chemical Date: 1/2/1972
Average Amount: 3
Maximum Amount: 4000
Location ID: 194052
Chemical State: LIQUID
Mixture: False
Mixture Percent: 100.00
Container: CONV
Pressure: CONV
Temperature: CONV
Average Amount: 3
Maximum Amount: 4000
Days on Site: 365
Site Plan: False
Site Plan Document: Not reported
Private Location: False
Location: Not reported

Report Year: 1994
Tier 2 Report ID: 16872
Chemical ID: 144595
CAS Number: 7664939
Chemical Name: Sulfuric acid
Chemical Date: 1/2/1972
Average Amount: 3
Maximum Amount: 4000
Location ID: 178633
Chemical State: LIQUID
Mixture: False
Mixture Percent: 100.00
Container: CONV
Pressure: CONV
Temperature: CONV
Average Amount: 3
Maximum Amount: 4000
Days on Site: 365
Site Plan: False
Site Plan Document: Not reported
Private Location: False
Location: Not reported

Report Year: 2001
Tier 2 Report ID: 77717
Chemical ID: 144594
CAS Number: 7664939
Chemical Name: Sulfuric acid
Chemical Date: 1/2/1972
Average Amount: 3
Maximum Amount: 18000
Location ID: 296271

Map ID
Direction
Distance
Elevation

MAP FINDINGS

Site

Database(s)

EDR ID Number
EPA ID Number

ALLEN ENERGY (Continued)

S107713981

Chemical State: LIQUID
Mixture: False
Mixture Percent: 100.00
Containter: CONV
Pressure: CONV
Temperature: CONV
Average Amount: 3
Maximum Amount: 18000
Days on Site: 365
Site Plan: False
Site Plan Document: Not reported
Private Location: False
Location: Not reported

Company Info:

Company Name: ALLEN ENERGY, LLC
Company Address: 7649 CURRENCY DRIVE
Company City,St,Zip: ORLANDO , FL 32809
Company Phone: 407-240-0909
Company Fax: Not reported
Company Email: Not reported
FEI Number: 205485373
Comany Contact Name: KIM THIEMAN
Cmpny Contact Phone: 407-240-0909
Reduced Fees: True
Exempt Fees: False
Electronic Filing: False
Employee: 0
Comments: Not reported

HV1384 **ORLANDO SUPER CENTER AUTO BODY REPAIR**
ESE **8730 S ORANGE AVE**
1/4-1/2 **ORLANDO, FL 32824**
0.442 mi.
2335 ft. **Site 2 of 5 in cluster HV**

FL AIRS **S121173115**
N/A

Actual:
94 ft.

AIRS:

Focus Map:
6

Name: ORLANDO SUPER CENTER AUTO BODY REPAIR
Address: 8730 S ORANGE AVE
City,State,Zip: ORLANDO, FL 32824
Facility ID: 951377
Facility Status: A
Office: CDOR
Category: POINT
Owner Name: Gizmo Orlando, Inc.
SIC Code: Transportation Equipment
Title V: N
Contact Name: Frank Campopiano
Contact Address: 1111 East Landstreet
Contact Address 2: Not reported
Contact City: Orlando
Issue Date: 06/26/2017
Contact Zip Code: 32824

Map ID
Direction
Distance
Elevation

MAP FINDINGS

Site

Database(s)

EDR ID Number
EPA ID Number

ORLANDO SUPER CENTER AUTO BODY REPAIR (Continued)

S121173115

Contact Zip4: Not reported
Contact Phone: 407-857-5155
Contact EMail: frank.campopiano@orlandotampaabr.com
Permit Number: 0951377001AG
Expiration Date: 06/26/2022
UTM Zone: 17
UTM North: 3146.42
UTM East: 464.16
Latitude Direction: 28
Latitude Minute: 26
Latitude Second: 37.8204
Longitude Direction: 81
Longitude Minute: 21
Longitude Second: 57.5064

**HV1385
ESE
1/4-1/2
0.442 mi.
2335 ft.**

**BASS PRO SHOPS OUTDOOR WORLD
8730 S ORANGE AVE
ORLANDO, FL 32824
Site 3 of 5 in cluster HV**

**RCRA NonGen / NLR
FINDS
ECHO**

**1000497013
FLD020972220**

**Actual:
94 ft.**

RCRA NonGen / NLR:

Date form received by agency: 05/17/2005
Facility name: BASS PRO SHOPS OUTDOOR WORLD
Facility address: 8730 S ORANGE AVE
ORLANDO, FL 32824-7901
EPA ID: FLD020972220
Contact: ED BILLINGSLEY
Contact address: 8730 S ORANGE AVE
ORLANDO, FL 32824-7901
Contact country: US
Contact telephone: 407-563-5200
Contact email: Not reported
EPA Region: 04
Classification: Non-Generator
Description: Handler: Non-Generators do not presently generate hazardous waste

**Focus Map:
6**

Owner/Operator Summary:

Owner/operator name: BASS PRO OUTDOOR WORLD LP
Owner/operator address: 2500 E KEARNEY
SPRINGFIELD, MO 65898
Owner/operator country: US
Owner/operator telephone: Not reported
Owner/operator email: Not reported
Owner/operator fax: Not reported
Owner/operator extension: Not reported
Legal status: Private
Owner/Operator Type: Owner
Owner/Op start date: 08/15/2000
Owner/Op end date: Not reported

Owner/operator name: TRICIA MORRISON
Owner/operator address: 8730 S ORANGE AVE
ORLANDO, FL 32824
Owner/operator country: US
Owner/operator telephone: Not reported
Owner/operator email: Not reported

Map ID
Direction
Distance
Elevation

MAP FINDINGS

Site

Database(s)

EDR ID Number
EPA ID Number

BASS PRO SHOPS OUTDOOR WORLD (Continued)

1000497013

Owner/operator fax: Not reported
Owner/operator extension: Not reported
Legal status: Private
Owner/Operator Type: Owner
Owner/Op start date: 08/15/2000
Owner/Op end date: 08/16/2000

Handler Activities Summary:

U.S. importer of hazardous waste: No
Mixed waste (haz. and radioactive): No
Recycler of hazardous waste: No
Transporter of hazardous waste: No
Treater, storer or disposer of HW: No
Underground injection activity: No
On-site burner exemption: No
Furnace exemption: No
Used oil fuel burner: No
Used oil processor: No
User oil refiner: No
Used oil fuel marketer to burner: No
Used oil Specification marketer: No
Used oil transfer facility: No
Used oil transporter: No

Historical Generators:

Date form received by agency: 08/15/2000
Site name: BASS PRO SHOPS OUTDOOR WORLD
Classification: Small Quantity Generator

Hazardous Waste Summary:

. Waste code: D001
. Waste name: IGNITABLE WASTE

. Waste code: F003
. Waste name: THE FOLLOWING SPENT NONHALOGENATED SOLVENTS: XYLENE, ACETONE, ETHYL ACETATE, ETHYL BENZENE, ETHYL ETHER, METHYL ISOBUTYL KETONE, N-BUTYL ALCOHOL, CYCLOHEXANONE, AND METHANOL; ALL SPENT SOLVENT MIXTURES/BLENDS CONTAINING, BEFORE USE, ONLY THE ABOVE SPENT NONHALOGENATED SOLVENTS; AND ALL SPENT SOLVENT MIXTURES/BLENDS CONTAINING, BEFORE USE, ONE OR MORE OF THE ABOVE NONHALOGENATED SOLVENTS, AND A TOTAL OF TEN PERCENT OR MORE (BY VOLUME) OF ONE OR MORE OF THOSE SOLVENTS LISTED IN F001, F002, F004, AND F005; AND STILL BOTTOMS FROM THE RECOVERY OF THESE SPENT SOLVENTS AND SPENT SOLVENT MIXTURES.

. Waste code: F005
. Waste name: THE FOLLOWING SPENT NONHALOGENATED SOLVENTS: TOLUENE, METHYL ETHYL KETONE, CARBON DISULFIDE, ISOBUTANOL, PYRIDINE, BENZENE, 2-ETHOXYETHANOL, AND 2-NITROPROPANE; ALL SPENT SOLVENT MIXTURES/BLENDS CONTAINING, BEFORE USE, A TOTAL OF TEN PERCENT OR MORE (BY VOLUME) OF ONE OR MORE OF THE ABOVE NONHALOGENATED SOLVENTS OR THOSE SOLVENTS LISTED IN F001, F002, OR F004; AND STILL BOTTOMS FROM THE RECOVERY OF THESE SPENT SOLVENTS AND SPENT SOLVENT MIXTURES.

Violation Status: No violations found

Map ID
Direction
Distance
Elevation

MAP FINDINGS

Site

Database(s)

EDR ID Number
EPA ID Number

BASS PRO SHOPS OUTDOOR WORLD (Continued)

1000497013

FINDS:

Registry ID: 110002527436

Environmental Interest/Information System

RCRAInfo is a national information system that supports the Resource Conservation and Recovery Act (RCRA) program through the tracking of events and activities related to facilities that generate, transport, and treat, store, or dispose of hazardous waste. RCRAInfo allows RCRA program staff to track the notification, permit, compliance, and corrective action activities required under RCRA.

Florida Environmental System Today Application (FIESTA) Data Maintenance (FDM) system maintains entity, environmental interest and affiliation data for the State of Florida.

[Click this hyperlink](#) while viewing on your computer to access additional FINDS: detail in the EDR Site Report.

ECHO:

Envid: 1000497013
Registry ID: 110002527436
DFR URL: <http://echo.epa.gov/detailed-facility-report?fid=110002527436>

1386
NW
1/4-1/2
0.442 mi.
2336 ft.

**CORINTHIAN COLLEGES AT GRAN PA
JOHN YOUNG PARKWAY
ORLANDO, FL 00000**

**FINDS 1007084473
ECHO N/A**

**Actual:
86 ft.**

FINDS:

Registry ID: 110015619892

Environmental Interest/Information System

US National Pollutant Discharge Elimination System (NPDES) module of the Compliance Information System (ICIS) tracks surface water permits issued under the Clean Water Act. Under NPDES, all facilities that discharge pollutants from any point source into waters of the United States are required to obtain a permit. The permit will likely contain limits on what can be discharged, impose monitoring and reporting requirements, and include other provisions to ensure that the discharge does not adversely affect water quality.

Florida Environmental System Today Application (FIESTA) Data Maintenance (FDM) system maintains entity, environmental interest and affiliation data for the State of Florida.

[Click this hyperlink](#) while viewing on your computer to access additional FINDS: detail in the EDR Site Report.

ECHO:

Envid: 1007084473
Registry ID: 110015619892

**Focus Map:
4**

Map ID
Direction
Distance
Elevation

MAP FINDINGS

Site

Database(s)

EDR ID Number
EPA ID Number

CORINTHIAN COLLEGES AT GRAN PA (Continued)

1007084473

DFR URL: <http://echo.epa.gov/detailed-facility-report?fid=110015619892>

HT1387
NE
1/4-1/2
0.443 mi.
2337 ft.
Actual:
94 ft.
Focus Map:
5

SYMONS CORPORATION
880 THORPE RD
ORLANDO, FL 32824
Site 2 of 4 in cluster HT

FINDS 1010496851
ECHO N/A

FINDS:

Registry ID: 110032648650

Environmental Interest/Information System

RCRAInfo is a national information system that supports the Resource Conservation and Recovery Act (RCRA) program through the tracking of events and activities related to facilities that generate, transport, and treat, store, or dispose of hazardous waste. RCRAInfo allows RCRA program staff to track the notification, permit, compliance, and corrective action activities required under RCRA.

Florida Environmental System Today Application (FIESTA) Data Maintenance (FDM) system maintains entity, environmental interest and affiliation data for the State of Florida.

Click this hyperlink while viewing on your computer to access additional FINDS: detail in the EDR Site Report.

ECHO:

Envid: 1010496851
Registry ID: 110032648650
DFR URL: <http://echo.epa.gov/detailed-facility-report?fid=110032648650>

HT1388
NE
1/4-1/2
0.443 mi.
2337 ft.

SYMONS CORPORATION
880 THORPE RD
ORLANDO, FL 32824
Site 3 of 4 in cluster HT

RCRA NonGen / NLR 1010562789
FLR000141622

Actual:
94 ft.
Focus Map:
5

RCRA NonGen / NLR:
Date form received by agency: 09/30/2010
Facility name: SYMONS CORPORATION
Facility address: 880 THORPE RD
ORLANDO, FL 32824-8015
EPA ID: FLR000141622
Mailing address: THORPE RD
ORLANDO, FL 32824-8015
Contact: RON MCDOWELL
Contact address: THORPE RD
ORLANDO, FL 32824-8015
Contact country: US
Contact telephone: 800-800-7649
Telephone ext.: 1820
Contact email: Not reported
EPA Region: 04
Classification: Non-Generator

Map ID
Direction
Distance
Elevation

MAP FINDINGS

Site

Database(s)

EDR ID Number
EPA ID Number

SYMONS CORPORATION (Continued)

1010562789

Description: Handler: Non-Generators do not presently generate hazardous waste

Owner/Operator Summary:

Owner/operator name: DENNIS HANSON
Owner/operator address: 12592 KIRBY SMITH RD
ORLANDO, FL 32832
Owner/operator country: US
Owner/operator telephone: 402-273-6071
Owner/operator email: Not reported
Owner/operator fax: Not reported
Owner/operator extension: Not reported
Legal status: Private
Owner/Operator Type: Owner
Owner/Op start date: 08/13/2007
Owner/Op end date: Not reported

Owner/operator name: SYMONS CORPORATION
Owner/operator address: 880 THORPE RD
ORLANDO, FL 32824
Owner/operator country: US
Owner/operator telephone: Not reported
Owner/operator email: Not reported
Owner/operator fax: Not reported
Owner/operator extension: Not reported
Legal status: Private
Owner/Operator Type: Operator
Owner/Op start date: 08/13/2007
Owner/Op end date: Not reported

Owner/operator name: HANSON DENNIS
Owner/operator address: 12592 KIRBY SMITH RD
ORLANDO, FL 32832
Owner/operator country: US
Owner/operator telephone: 402-273-6071
Owner/operator email: Not reported
Owner/operator fax: Not reported
Owner/operator extension: Not reported
Legal status: Private
Owner/Operator Type: Owner
Owner/Op start date: 08/13/2007
Owner/Op end date: Not reported

Handler Activities Summary:

U.S. importer of hazardous waste: No
Mixed waste (haz. and radioactive): No
Recycler of hazardous waste: No
Transporter of hazardous waste: No
Treater, storer or disposer of HW: No
Underground injection activity: No
On-site burner exemption: No
Furnace exemption: No
Used oil fuel burner: No
Used oil processor: No
User oil refiner: No
Used oil fuel marketer to burner: No
Used oil Specification marketer: No

Map ID
Direction
Distance
Elevation

MAP FINDINGS

Site

Database(s)

EDR ID Number
EPA ID Number

SYMONS CORPORATION (Continued)

1010562789

Used oil transfer facility: No
Used oil transporter: No

Historical Generators:
Date form received by agency: 08/13/2007
Site name: SYMONS CORPORATION
Classification: Small Quantity Generator

Hazardous Waste Summary:

. Waste code: D001
. Waste name: IGNITABLE WASTE

. Waste code: D002
. Waste name: CORROSIVE WASTE

Violation Status: No violations found

HV1389
ESE
1/4-1/2
0.443 mi.
2338 ft.

SOUTHERN PAINT CONTRACTING INC
8740 S ORANGE AVE
ORLANDO, FL 32824

RCRA NonGen / NLR 1001086248
FINDS FLR000015370
ECHO

Site 4 of 5 in cluster HV

Actual:
94 ft.

Focus Map:
6

RCRA NonGen / NLR:
Date form received by agency: 01/13/2010
Facility name: SOUTHERN PAINT CONTRACTING INC
Facility address: 8740 S ORANGE AVE
ORLANDO, FL 32824-7901
EPA ID: FLR000015370
Mailing address: S ORANGE AVE
ORLANDO, FL 32824-7901
Contact: CHARLES HORNE
Contact address: S ORANGE AVE
ORLANDO, FL 32824-7901
Contact country: US
Contact telephone: 407-857-7700
Contact email: Not reported
EPA Region: 04
Land type: Private
Classification: Non-Generator
Description: Handler: Non-Generators do not presently generate hazardous waste

Owner/Operator Summary:

Owner/operator name: CHARLES HORNE
Owner/operator address: 8740 S ORANGE AVE
ORLANDO, FL 32824
Owner/operator country: US
Owner/operator telephone: Not reported
Owner/operator email: Not reported
Owner/operator fax: Not reported
Owner/operator extension: Not reported
Legal status: Private
Owner/Operator Type: Owner
Owner/Op start date: 10/18/1996
Owner/Op end date: Not reported

Map ID
Direction
Distance
Elevation

MAP FINDINGS

Site

Database(s)

EDR ID Number
EPA ID Number

SOUTHERN PAINT CONTRACTING INC (Continued)

1001086248

Handler Activities Summary:

U.S. importer of hazardous waste: No
Mixed waste (haz. and radioactive): No
Recycler of hazardous waste: No
Transporter of hazardous waste: No
Treater, storer or disposer of HW: No
Underground injection activity: No
On-site burner exemption: No
Furnace exemption: No
Used oil fuel burner: No
Used oil processor: No
User oil refiner: No
Used oil fuel marketer to burner: No
Used oil Specification marketer: No
Used oil transfer facility: No
Used oil transporter: No

Historical Generators:

Date form received by agency: 03/05/1996
Site name: SOUTHERN PAINT CONTRACTING INC
Classification: Small Quantity Generator

Hazardous Waste Summary:

. Waste code: D001
. Waste name: IGNITABLE WASTE

. Waste code: D007
. Waste name: CHROMIUM

. Waste code: D008
. Waste name: LEAD

Violation Status: No violations found

Evaluation Action Summary:

Evaluation date: 12/21/1999
Evaluation: COMPLIANCE EVALUATION INSPECTION ON-SITE
Area of violation: Not reported
Date achieved compliance: Not reported
Evaluation lead agency: State

FINDS:

Registry ID: 110005634554

Environmental Interest/Information System

RCRAInfo is a national information system that supports the Resource Conservation and Recovery Act (RCRA) program through the tracking of events and activities related to facilities that generate, transport, and treat, store, or dispose of hazardous waste. RCRAInfo allows RCRA program staff to track the notification, permit, compliance, and corrective action activities required under RCRA.

Florida Environmental System Today Application (FIESTA) Data Maintenance (FDM) system maintains entity, environmental interest and

Map ID
Direction
Distance
Elevation

MAP FINDINGS

Site

Database(s)

EDR ID Number
EPA ID Number

SOUTHERN PAINT CONTRACTING INC (Continued)

1001086248

affiliation data for the State of Florida.

[Click this hyperlink](#) while viewing on your computer to access additional FINDS: detail in the EDR Site Report.

ECHO:

Envid: 1001086248
Registry ID: 110005634554
DFR URL: <http://echo.epa.gov/detailed-facility-report?fid=110005634554>

HZ1390
East
1/4-1/2
0.443 mi.
2339 ft.

THE SHERWIN-WILLIAMS CO.
2150 W SAND LK RD
, FL
Site 1 of 9 in cluster HZ

SSTS 1012196952
N/A

Actual:
104 ft.

SSTS:

Name: THE SHERWIN-WILLIAMS CO.
Address: 2150 W SAND LK RD
City,State,Zip: FL
Report Year: 2015
Registration Number: 577-FL-1

Focus Map:
2

Pre 2016:

Registration Number: 577-FL-1
Name: THE SHERWIN-WILLIAMS CO.
Address: 2150 W SAND LK RD
Address 2: Not reported
Country Code: USA
Country: United States
Contact Name: Tina Karniotis
Contact Title: Regulatory Affairs Manager
Contact Telephone: (216) 566-3665
Contact Email: tina.a.karniotis@sherwin.com
Product Name: Not reported
Product Code: Not reported
EPA Product Registration Number: Not reported
Product Type: Not reported
Product Classification: Not reported
Product Use: Not reported
Market Type: USA
Product Unit of Measure: Not reported
Region: 4
Zero Production: Not reported
RUP: Not reported

Report Year: 2008
Registration Number: 000577-FL-001

Pre 2016:

Registration Number: 000577-FL-001
Name: THE SHERWIN-WILLIAMS CO.
Address: 2150 W SAND LK RD
Address 2: Not reported
Country Code: Not reported
Country: Not reported

Map ID
Direction
Distance
Elevation

MAP FINDINGS

Site

Database(s)

EDR ID Number
EPA ID Number

THE SHERWIN-WILLIAMS CO. (Continued)

1012196952

Contact Name: CONTACT UNKNOWN
Contact Title: Not reported
Contact Telephone: Not reported
Contact Email: Not reported
Product Name: Not reported
Product Code: Not reported
EPA Product Registration Number: Not reported
Product Type: Not reported
Product Classification: Not reported
Product Use: Not reported
Market Type: Not reported
Product Unit of Measure: Not reported
Region: 4
Zero Production: Yes
RUP: Not reported

Report Year: Not reported
Registration Number: 577-FL-1

HZ1391
East
1/4-1/2
0.443 mi.
2339 ft.

THE SHERWIN-WILLIAMS CO
2150 WEST SAND LAKE ROAD
ORLANDO, FL 32809

ECHO 1024114106
N/A

Site 2 of 9 in cluster HZ

Actual:
104 ft.
Focus Map:
2

ECHO:
Envid: 1024114106
Registry ID: 110000363115
DFR URL: <http://echo.epa.gov/detailed-facility-report?fid=110000363115>

HZ1392
East
1/4-1/2
0.443 mi.
2339 ft.

THE SHERWIN-WILLIAMS CO
2150 WEST SAND LAKE ROAD
ORLANDO, FL 32809

FINDS 1024172814
N/A

Site 3 of 9 in cluster HZ

Actual:
104 ft.
Focus Map:
2

FINDS:
Registry ID: 110000363115

Environmental Interest/Information System
AIR EMISSIONS CLASSIFICATION UNKNOWN

US EPA TRIS (Toxics Release Inventory System) contains information from facilities on the amounts of over 300 listed toxic chemicals that these facilities release directly to air, water, land, or that are transported off-site.

OSHA ESTABLISHMENT

US National Pollutant Discharge Elimination System (NPDES) module of the Compliance Information System (ICIS) tracks surface water permits issued under the Clean Water Act. Under NPDES, all facilities that discharge pollutants from any point source into waters of the United States are required to obtain a permit. The permit will likely contain

Map ID
Direction
Distance
Elevation

MAP FINDINGS

Site

Database(s)

EDR ID Number
EPA ID Number

THE SHERWIN-WILLIAMS CO (Continued)

1024172814

limits on what can be discharged, impose monitoring and reporting requirements, and include other provisions to ensure that the discharge does not adversely affect water quality.

RCRAInfo is a national information system that supports the Resource Conservation and Recovery Act (RCRA) program through the tracking of events and activities related to facilities that generate, transport, and treat, store, or dispose of hazardous waste. RCRAInfo allows RCRA program staff to track the notification, permit, compliance, and corrective action activities required under RCRA.

HAZARDOUS WASTE BIENNIAL REPORTER

Florida Environmental System Today Application (FIESTA) Data Maintenance (FDM) system maintains entity, environmental interest and affiliation data for the State of Florida.

SSTS (Section Seven Tracking System) evolved from the FIFRA and TSCA Enforcement System (FATES). SSTS tracks the registration of all pesticide-producing establishments and tracks annually the types and amounts of pesticides, active ingredients, and related devices that are produced, sold, or distributed each year.

ICIS (Integrated Compliance Information System) is the Integrated Compliance Information System and provides a database that, when complete, will contain integrated Enforcement and Compliance information across most of EPA's programs. The vision for ICIS is to replace EPA's independent databases that contain Enforcement data with a single repository for that information. Currently, ICIS contains all Federal Administrative and Judicial enforcement actions. This information is maintained in ICIS by EPA in the Regional offices and it Headquarters. A future release of ICIS will replace the Permit Compliance System (PCS) which supports the NPDES and will integrate that information with Federal actions already in the system. ICIS also has the capability to track other activities occurring in the Region that support Compliance and Enforcement programs. These include; Incident Tracking, Compliance Assistance, and Compliance Monitoring.

[Click this hyperlink](#) while viewing on your computer to access additional FINDS: detail in the EDR Site Report.

HZ1393 SHERWIN-WILLIAMS CO
East 2150 W SAND LAKE RD
1/4-1/2 ORLANDO, FL 32809
0.443 mi.
2339 ft. Site 4 of 9 in cluster HZ

RCRA-CESQG 1000343046
TRIS 32809DSTNC2150W

Actual: RCRA-CESQG:
104 ft. Date form received by agency: 12/04/2015
Focus Map: Facility name: SHERWIN-WILLIAMS ORLANDO PLANT
2 Facility address: 2150 SAND LAKE RD
ORLANDO, FL 32809-7636
EPA ID: FLD094595022
Contact: WILLIAM SAUER
Contact address: 2150 SAND LAKE RD
ORLANDO, FL 32809-7636
Contact country: US

Map ID
Direction
Distance
Elevation

MAP FINDINGS

Site

Database(s)

EDR ID Number
EPA ID Number

SHERWIN-WILLIAMS CO (Continued)

1000343046

Contact telephone: 407-859-4260
Contact email: WILLIAM.A.SAUER@SHERWIN.COM
EPA Region: 04
Land type: Private
Classification: Conditionally Exempt Small Quantity Generator
Description: Handler: generates 100 kg or less of hazardous waste per calendar month, and accumulates 1000 kg or less of hazardous waste at any time; or generates 1 kg or less of acutely hazardous waste per calendar month, and accumulates at any time: 1 kg or less of acutely hazardous waste; or 100 kg or less of any residue or contaminated soil, waste or other debris resulting from the cleanup of a spill, into or on any land or water, of acutely hazardous waste; or generates 100 kg or less of any residue or contaminated soil, waste or other debris resulting from the cleanup of a spill, into or on any land or water, of acutely hazardous waste during any calendar month, and accumulates at any time: 1 kg or less of acutely hazardous waste; or 100 kg or less of any residue or contaminated soil, waste or other debris resulting from the cleanup of a spill, into or on any land or water, of acutely hazardous waste

Owner/Operator Summary:

Owner/operator name: DESOTO INC
Owner/operator address: 1700 S MOUNT PROSPECT RD
DES PLAINES, IL 60018

Owner/operator country: US
Owner/operator telephone: Not reported
Owner/operator email: Not reported
Owner/operator fax: Not reported
Owner/operator extension: Not reported
Legal status: Private
Owner/Operator Type: Owner
Owner/Op start date: 02/07/1991
Owner/Op end date: 10/18/1996

Owner/operator name: THE SHERWIN WILLIAMS COMPANY
Owner/operator address: 101 W PROSPECT AVE
CLEVELAND, OH 44115

Owner/operator country: US
Owner/operator telephone: 216-566-2000
Owner/operator email: Not reported
Owner/operator fax: Not reported
Owner/operator extension: Not reported
Legal status: Private
Owner/Operator Type: Owner
Owner/Op start date: 01/01/1990
Owner/Op end date: Not reported

Owner/operator name: SHERWIN WILLIAMS CO
Owner/operator address: 101 PROSPECT AVE
CLEVELAND, OH 44115

Owner/operator country: US
Owner/operator telephone: 216-566-2000
Owner/operator email: Not reported
Owner/operator fax: Not reported
Owner/operator extension: Not reported
Legal status: Private
Owner/Operator Type: Owner

Map ID
Direction
Distance
Elevation

MAP FINDINGS

Site

Database(s)

EDR ID Number
EPA ID Number

SHERWIN-WILLIAMS CO (Continued)

1000343046

Owner/Op start date: 01/01/1990
Owner/Op end date: 01/02/1990

Owner/operator name: SHERWIN WILLIAMS CO
Owner/operator address: 101 PROSPECT AVE
CLEVELAND, OH 44115

Owner/operator country: US
Owner/operator telephone: 216-566-2000
Owner/operator email: Not reported
Owner/operator fax: Not reported
Owner/operator extension: Not reported
Legal status: Private
Owner/Operator Type: Operator
Owner/Op start date: 01/01/1990
Owner/Op end date: 01/02/1990

Owner/operator name: SHERWIN WILLIAMS CO
Owner/operator address: 101 PROSPECT AVE
CLEVELAND, OH 44115

Owner/operator country: US
Owner/operator telephone: Not reported
Owner/operator email: Not reported
Owner/operator fax: Not reported
Owner/operator extension: Not reported
Legal status: Private
Owner/Operator Type: Owner
Owner/Op start date: 10/18/1996
Owner/Op end date: 05/15/2002

Owner/operator name: THE SHERWIN WILLIAMS COMPANY
Owner/operator address: 101 W PROSPECT AVE
CLEVELAND, OH 44115

Owner/operator country: US
Owner/operator telephone: 216-566-2000
Owner/operator email: Not reported
Owner/operator fax: Not reported
Owner/operator extension: Not reported
Legal status: Private
Owner/Operator Type: Operator
Owner/Op start date: 01/01/1990
Owner/Op end date: Not reported

Owner/operator name: SHERWIN WILLIAMS CO
Owner/operator address: 101 PROSPECT AVE
CLEVELAND, FL 44115

Owner/operator country: US
Owner/operator telephone: Not reported
Owner/operator email: Not reported
Owner/operator fax: Not reported
Owner/operator extension: Not reported
Legal status: Private
Owner/Operator Type: Owner
Owner/Op start date: 10/18/1996
Owner/Op end date: 05/15/2002

Handler Activities Summary:

U.S. importer of hazardous waste: No

Map ID
Direction
Distance
Elevation

MAP FINDINGS

Site

Database(s)

EDR ID Number
EPA ID Number

SHERWIN-WILLIAMS CO (Continued)

1000343046

Mixed waste (haz. and radioactive): No
Recycler of hazardous waste: No
Transporter of hazardous waste: No
Treater, storer or disposer of HW: No
Underground injection activity: No
On-site burner exemption: No
Furnace exemption: No
Used oil fuel burner: No
Used oil processor: No
User oil refiner: No
Used oil fuel marketer to burner: No
Used oil Specification marketer: No
Used oil transfer facility: No
Used oil transporter: No

Historical Generators:

Date form received by agency: 03/01/2010
Site name: SHERWIN-WILLIAMS ORLANDO PLANT
Classification: Conditionally Exempt Small Quantity Generator

Date form received by agency: 03/01/2010
Site name: THE SHERWIN-WILLIAMS CO
Classification: Conditionally Exempt Small Quantity Generator

Date form received by agency: 03/22/2002
Site name: SHERWIN-WILLIAMS ORLANDO PLANT
Classification: Small Quantity Generator

Hazardous Waste Summary:

. Waste code: D001
. Waste name: IGNITABLE WASTE

. Waste code: D035
. Waste name: METHYL ETHYL KETONE

Facility Has Received Notices of Violations:

Regulation violated: GGR:262.11
Area of violation: Generators - General
Date violation determined: 03/22/2002
Date achieved compliance: 05/28/2002
Violation lead agency: State
Enforcement action: DEP NON-COMPLIANCE LETTER
Enforcement action date: 06/17/2002
Enf. disposition status: Not reported
Enf. disp. status date: Not reported
Enforcement lead agency: State
Proposed penalty amount: Not reported
Final penalty amount: Not reported
Paid penalty amount: Not reported

Evaluation Action Summary:

Evaluation date: 02/14/2017
Evaluation: NON-FINANCIAL RECORD REVIEW
Area of violation: Not reported

Map ID
Direction
Distance
Elevation

MAP FINDINGS

Site

Database(s)

EDR ID Number
EPA ID Number

SHERWIN-WILLIAMS CO (Continued)

1000343046

Date achieved compliance: Not reported
Evaluation lead agency: EPA

Evaluation date: 03/22/2002
Evaluation: COMPLIANCE EVALUATION INSPECTION ON-SITE
Area of violation: Generators - General
Date achieved compliance: 05/28/2002
Evaluation lead agency: State

TRIS:

[Click this hyperlink](#) while viewing on your computer to access 6 additional US_TRIS: record(s) in the EDR Site Report.

HZ1394
East
1/4-1/2
0.443 mi.
2339 ft.

THE SHERWIN-WILLIAMS CO ORL PLT
2150 WEST SANDLAKE RD
ORLANDO, FL 32809
Site 5 of 9 in cluster HZ

FL AST
FL Financial Assurance

S123644925
N/A

Actual:
104 ft.
Focus Map:
2

AST:
Name: THE SHERWIN-WILLIAMS CO ORL PLT
Address: 2150 WEST SANDLAKE RD
Facility ID: 9805935
Facility Status: OPEN
Type Description: Industrial Plant
Facility Phone: 4078594260
DEP Contractor Own: C
Region: STATE
Positioning Method: Not reported
Lat/Long (dms): Not reported

Owner:
Owner Id: 54885
Owner Name: THE SHERWIN-WILLIAMS CO
Owner Address: 2150 WEST SAND LAKE RD
Owner Address 2: ATTN: BILL SAUER
Owner City,St,Zip: ORLANDO, FL 32809
Owner Contact: BILL SAUER
Owner Phone: 4078594260

Tank Id: 209 B
Status: In service
Status Date: 7/25/2003
Install Date: 3/1/1978
Substance: Misc. petrol-based product
Content Description: Misc Petrol-Based Product
Gallons: 8800
Tank Location: ABOVEGROUND

Construction:
Tank Id: 209 B
Construction Category: Primary Construction
Construction Description: Steel

Tank Id: 209 B
Construction Category: Secondary Containment
Construction Description: AST containment

Map ID
Direction
Distance
Elevation

MAP FINDINGS

Site

Database(s)

EDR ID Number
EPA ID Number

THE SHERWIN-WILLIAMS CO ORL PLT (Continued)

S123644925

Monitoring:

Tank ID: 209 B
Monitoring Description: SPCC Plan

Tank ID: 209 B
Monitoring Description: Visual inspection of ASTs

Tank ID: 209 B
Monitoring Description: Manual tank gauging - USTs

Piping:

Tank ID: 209 B
Piping Category: Primary Construction
Piping Description: Steel/galvanized metal

Tank ID: 209 B
Piping Category: Miscellaneous Attributes
Piping Description: Abv, no soil contact

Tank ID: 209 B
Piping Category: Miscellaneous Attributes
Piping Description: Suction piping system

Tank Id: 209 A
Status: NonRegul Substance
Status Date: 8/15/2018
Install Date: 3/1/1978
Substance: Z
Content Description: Other Non Regulated
Gallons: 8800
Tank Location: ABOVEGROUND

Tank Id: 204A
Status: In service
Status Date: 7/1/1991
Install Date: 7/1/1979
Substance: Misc. petrol-based product
Content Description: Misc Petrol-Based Product
Gallons: 8800
Tank Location: ABOVEGROUND

Construction:

Tank Id: 204A
Construction Category: Primary Construction
Construction Description: Steel

Tank Id: 204A
Construction Category: Secondary Containment
Construction Description: AST containment

Monitoring:

Tank ID: 204A
Monitoring Description: SPCC Plan

Tank ID: 204A

Map ID
Direction
Distance
Elevation

MAP FINDINGS

Site

Database(s)

EDR ID Number
EPA ID Number

THE SHERWIN-WILLIAMS CO ORL PLT (Continued)

S123644925

Monitoring Description: Visual inspection of ASTs

Tank ID: 204A
Monitoring Description: Manual tank gauging - USTs

Piping:
Tank ID: 204A
Piping Category: Miscellaneous Attributes
Piping Description: Suction piping system

Tank ID: 204A
Piping Category: Primary Construction
Piping Description: Steel/galvanized metal

Tank ID: 204A
Piping Category: Miscellaneous Attributes
Piping Description: Abv, no soil contact

Tank Id: 204B
Status: In service
Status Date: 7/1/1991
Install Date: 7/1/1979
Substance: Misc. petrol-based product
Content Description: Misc Petrol-Based Product
Gallons: 8800
Tank Location: ABOVEGROUND

Construction:
Tank Id: 204B
Construction Category: Primary Construction
Construction Description: Steel

Tank Id: 204B
Construction Category: Secondary Containment
Construction Description: AST containment

Monitoring:
Tank ID: 204B
Monitoring Description: SPCC Plan

Tank ID: 204B
Monitoring Description: Visual inspection of ASTs

Tank ID: 204B
Monitoring Description: Manual tank gauging - USTs

Piping:
Tank ID: 204B
Piping Category: Miscellaneous Attributes
Piping Description: Abv, no soil contact

Tank ID: 204B
Piping Category: Primary Construction
Piping Description: Steel/galvanized metal

Map ID
Direction
Distance
Elevation

MAP FINDINGS

Site

Database(s)

EDR ID Number
EPA ID Number

THE SHERWIN-WILLIAMS CO ORL PLT (Continued)

S123644925

Tank ID: 204B
Piping Category: Miscellaneous Attributes
Piping Description: Suction piping system

[Click here for Florida Oculus:](#)

FL Financial Assurance 3:

Region: 3
Facility ID: 9805935
Facility Phone: 4078594260
Facility Status: OPEN
Facility Type: E
Type Description: Industrial Plant
DEP CO: P
Financial Responsibility: EXEMPT-NOT REQUIRED
Insurance Company: Not reported
Effective Date: Not reported
Expire Date: Not reported
Owner ID: 54885
Owner Name: THE SHERWIN-WILLIAMS CO
Owner Address: 2150 WEST SAND LAKE RD
Owner Address2: ATTN: BILL SAUER
Owner City,St,Zip: ORLANDO, FL 32809
Contact: BILL SAUER
Resp Party Phone: 4078594260

Region: 3
Facility ID: 9805935
Facility Phone: 4078594260
Facility Status: OPEN
Facility Type: E
Type Description: Industrial Plant
DEP CO: P
Financial Responsibility: NONE
Insurance Company: Not reported
Effective Date: Not reported
Expire Date: Not reported
Owner ID: 54885
Owner Name: THE SHERWIN-WILLIAMS CO
Owner Address: 2150 WEST SAND LAKE RD
Owner Address2: ATTN: BILL SAUER
Owner City,St,Zip: ORLANDO, FL 32809
Contact: BILL SAUER
Resp Party Phone: 4078594260

Region: 3
Facility ID: 9805935
Facility Phone: 4078594260
Facility Status: OPEN
Facility Type: E
Type Description: Industrial Plant
DEP CO: P
Financial Responsibility: SELF-INSURANCE - LETTER FROM CHIEF FINANCIAL OFFIC
Insurance Company: Not reported
Effective Date: 03/27/2014
Expire Date: 03/27/2015

Map ID
Direction
Distance
Elevation

MAP FINDINGS

Site

Database(s)

EDR ID Number
EPA ID Number

THE SHERWIN-WILLIAMS CO ORL PLT (Continued)

S123644925

Owner ID: 54885
Owner Name: THE SHERWIN-WILLIAMS CO
Owner Address: 2150 WEST SAND LAKE RD
Owner Address2: ATTN: BILL SAUER
Owner City,St,Zip: ORLANDO, FL 32809
Contact: BILL SAUER
Resp Party Phone: 4078594260

Region: 3
Facility ID: 9805935
Facility Phone: 4078594260
Facility Status: OPEN
Facility Type: E
Type Description: Industrial Plant
DEP CO: P
Financial Responsibility: SELF-INSURANCE - LETTER FROM CHIEF FINANCIAL OFFIC
Insurance Company: Not reported
Effective Date: 06/22/2012
Expire Date: 06/22/2013

Owner ID: 54885
Owner Name: THE SHERWIN-WILLIAMS CO
Owner Address: 2150 WEST SAND LAKE RD
Owner Address2: ATTN: BILL SAUER
Owner City,St,Zip: ORLANDO, FL 32809
Contact: BILL SAUER
Resp Party Phone: 4078594260

Region: 3
Facility ID: 9805935
Facility Phone: 4078594260
Facility Status: OPEN
Facility Type: E
Type Description: Industrial Plant
DEP CO: P
Financial Responsibility: SURETY BOND
Insurance Company: Not reported
Effective Date: 03/30/2017
Expire Date: 03/30/2018

Owner ID: 54885
Owner Name: THE SHERWIN-WILLIAMS CO
Owner Address: 2150 WEST SAND LAKE RD
Owner Address2: ATTN: BILL SAUER
Owner City,St,Zip: ORLANDO, FL 32809
Contact: BILL SAUER
Resp Party Phone: 4078594260

HZ1395 THE SHERWIN-WILLIAMS COMPANY ORLANDO FLORIDA
East 2150 WEST SAND LAKE ROAD
1/4-1/2 ORLANDO, FL 32809
0.443 mi.
2339 ft. Site 6 of 9 in cluster HZ

FL TIER 2 S115596516
N/A

Actual: TIER 2:
104 ft. Name: THE SHERWIN-WILLIAMS COMPANY ORLANDO FLORIDA
Focus Map: Address: 2150 WEST SAND LAKE ROAD
2 City,State,Zip: ORLANDO, FL 32809
Year: 2018

Map ID
Direction
Distance
Elevation

MAP FINDINGS

Site

Database(s)

EDR ID Number
EPA ID Number

THE SHERWIN-WILLIAMS COMPANY ORLANDO FLORIDA (Continued)

S115596516

Facility Id: 6378114
Active Date: Not reported
Inactive Date: Not reported
Sale Pending: Not reported
Original Date: Not reported
PLOT Source: Not reported
Latitude: Not reported
Longitude: Not reported
LEPC District: Not reported
Counties: Not reported
SERC: Not reported
Program Level: Not reported
PRIME: Not reported
SIC Code: Not reported
SIC Code 2: Not reported
NAICS Code: 325510
Last Modified Date: 02/04/2019
First Submit Date: 02/04/2019
Data Submitted By: Michael S. Pankiw - Sr. Env. Project Manager
Company Name: The Sherwin-Williams Manufacturing Company
Comments: Not reported

Contact:

Contact ID: Not reported
Year: 2018
Facility Id: 6378114
Contact Type: Owner / Operator
Contact Name: The Sherwin-Williams Company
Contact Title: Not reported
Contact Phone: 877-792-3637
Contact 24Hr Phone: Not reported
Contact Telephone 2: 216-566-2000
Contact Telephone 3: Not reported
Contact Telephone 4: Not reported
Contact Telephone 5: Not reported
Contact Telephone 6: Not reported
Contact Email: mspankiw@sherwin.com

Contact ID: Not reported
Year: 2018
Facility Id: 6378114
Contact Type: Owner / Operator
Contact Name: The Sherwin-Williams Company
Contact Title: Not reported
Contact Phone: 877-792-3637
Contact 24Hr Phone: Not reported
Contact Telephone 2: 216-566-2000
Contact Telephone 3: Not reported
Contact Telephone 4: Not reported
Contact Telephone 5: Not reported
Contact Telephone 6: Not reported
Contact Email: mspankiw@sherwin.com

Contact ID: Not reported
Year: 2018
Facility Id: 6378114
Contact Type: Owner / Operator
Contact Name: The Sherwin-Williams Company

Map ID
Direction
Distance
Elevation

MAP FINDINGS

Site

Database(s)

EDR ID Number
EPA ID Number

THE SHERWIN-WILLIAMS COMPANY ORLANDO FLORIDA (Continued)

S115596516

Contact Title: Not reported
Contact Phone: 877-792-3637
Contact 24Hr Phone: Not reported
Contact Telephone 2: 216-566-2000
Contact Telephone 3: Not reported
Contact Telephone 4: Not reported
Contact Telephone 5: Not reported
Contact Telephone 6: Not reported
Contact Email: mspankiw@sherwin.com

Contact ID: Not reported
Year: 2018
Facility Id: 6378114
Contact Type: Owner / Operator
Contact Name: The Sherwin-Williams Company
Contact Title: Not reported
Contact Phone: 877-792-3637
Contact 24Hr Phone: Not reported
Contact Telephone 2: 216-566-2000
Contact Telephone 3: Not reported
Contact Telephone 4: Not reported
Contact Telephone 5: Not reported
Contact Telephone 6: Not reported
Contact Email: mspankiw@sherwin.com

Contact ID: Not reported
Year: 2018
Facility Id: 6378114
Contact Type: Owner / Operator
Contact Name: The Sherwin-Williams Company
Contact Title: Not reported
Contact Phone: 877-792-3637
Contact 24Hr Phone: Not reported
Contact Telephone 2: 216-566-2000
Contact Telephone 3: Not reported
Contact Telephone 4: Not reported
Contact Telephone 5: Not reported
Contact Telephone 6: Not reported
Contact Email: mspankiw@sherwin.com

Contact ID: Not reported
Year: 2018
Facility Id: 6378114
Contact Type: Owner / Operator
Contact Name: The Sherwin-Williams Company
Contact Title: Not reported
Contact Phone: 877-792-3637
Contact 24Hr Phone: Not reported
Contact Telephone 2: 216-566-2000
Contact Telephone 3: Not reported
Contact Telephone 4: Not reported
Contact Telephone 5: Not reported
Contact Telephone 6: Not reported
Contact Email: mspankiw@sherwin.com

Contact ID: Not reported
Year: 2018

Map ID
Direction
Distance
Elevation

MAP FINDINGS

Site

Database(s)

EDR ID Number
EPA ID Number

THE SHERWIN-WILLIAMS COMPANY ORLANDO FLORIDA (Continued)

S115596516

Facility Id: 6378114
Contact Type: Owner / Operator
Contact Name: The Sherwin-Williams Company
Contact Title: Not reported
Contact Phone: 877-792-3637
Contact 24Hr Phone: Not reported
Contact Telephone 2: 216-566-2000
Contact Telephone 3: Not reported
Contact Telephone 4: Not reported
Contact Telephone 5: Not reported
Contact Telephone 6: Not reported
Contact Email: mspankiw@sherwin.com

Contact ID: Not reported
Year: 2018
Facility Id: 6378114
Contact Type: Owner / Operator
Contact Name: The Sherwin-Williams Company
Contact Title: Not reported
Contact Phone: 877-792-3637
Contact 24Hr Phone: Not reported
Contact Telephone 2: 216-566-2000
Contact Telephone 3: Not reported
Contact Telephone 4: Not reported
Contact Telephone 5: Not reported
Contact Telephone 6: Not reported
Contact Email: mspankiw@sherwin.com

Contact ID: Not reported
Year: 2018
Facility Id: 6378114
Contact Type: Owner / Operator
Contact Name: The Sherwin-Williams Company
Contact Title: Not reported
Contact Phone: 877-792-3637
Contact 24Hr Phone: Not reported
Contact Telephone 2: 216-566-2000
Contact Telephone 3: Not reported
Contact Telephone 4: Not reported
Contact Telephone 5: Not reported
Contact Telephone 6: Not reported
Contact Email: mspankiw@sherwin.com

Contact ID: Not reported
Year: 2018
Facility Id: 6378114
Contact Type: Owner / Operator
Contact Name: The Sherwin-Williams Company
Contact Title: Not reported
Contact Phone: 877-792-3637
Contact 24Hr Phone: Not reported
Contact Telephone 2: 216-566-2000
Contact Telephone 3: Not reported
Contact Telephone 4: Not reported
Contact Telephone 5: Not reported
Contact Telephone 6: Not reported
Contact Email: mspankiw@sherwin.com

Map ID
Direction
Distance
Elevation

MAP FINDINGS

Site

Database(s)

EDR ID Number
EPA ID Number

THE SHERWIN-WILLIAMS COMPANY ORLANDO FLORIDA (Continued)

S115596516

Contact ID: Not reported
Year: 2018
Facility Id: 6378114
Contact Type: Owner / Operator
Contact Name: The Sherwin-Williams Company
Contact Title: Not reported
Contact Phone: 877-792-3637
Contact 24Hr Phone: Not reported
Contact Telephone 2: 216-566-2000
Contact Telephone 3: Not reported
Contact Telephone 4: Not reported
Contact Telephone 5: Not reported
Contact Telephone 6: Not reported
Contact Email: mspankiw@sherwin.com

Contact ID: Not reported
Year: 2018
Facility Id: 6378114
Contact Type: Owner / Operator
Contact Name: The Sherwin-Williams Company
Contact Title: Not reported
Contact Phone: 877-792-3637
Contact 24Hr Phone: Not reported
Contact Telephone 2: 216-566-2000
Contact Telephone 3: Not reported
Contact Telephone 4: Not reported
Contact Telephone 5: Not reported
Contact Telephone 6: Not reported
Contact Email: mspankiw@sherwin.com

Contact ID: Not reported
Year: 2018
Facility Id: 6378114
Contact Type: Owner / Operator
Contact Name: The Sherwin-Williams Company
Contact Title: Not reported
Contact Phone: 877-792-3637
Contact 24Hr Phone: Not reported
Contact Telephone 2: 216-566-2000
Contact Telephone 3: Not reported
Contact Telephone 4: Not reported
Contact Telephone 5: Not reported
Contact Telephone 6: Not reported
Contact Email: mspankiw@sherwin.com

Contact ID: Not reported
Year: 2018
Facility Id: 6378114
Contact Type: Owner / Operator
Contact Name: The Sherwin-Williams Company
Contact Title: Not reported
Contact Phone: 877-792-3637
Contact 24Hr Phone: Not reported
Contact Telephone 2: 216-566-2000
Contact Telephone 3: Not reported
Contact Telephone 4: Not reported
Contact Telephone 5: Not reported

Map ID
Direction
Distance
Elevation

MAP FINDINGS

Site

Database(s)

EDR ID Number
EPA ID Number

THE SHERWIN-WILLIAMS COMPANY ORLANDO FLORIDA (Continued)

S115596516

Contact Telephone 6: Not reported
Contact Email: mspankiw@sherwin.com

Contact ID: Not reported
Year: 2018
Facility Id: 6378114
Contact Type: Owner / Operator
Contact Name: The Sherwin-Williams Company
Contact Title: Not reported
Contact Phone: 877-792-3637
Contact 24Hr Phone: Not reported
Contact Telephone 2: 216-566-2000
Contact Telephone 3: Not reported
Contact Telephone 4: Not reported
Contact Telephone 5: Not reported
Contact Telephone 6: Not reported
Contact Email: mspankiw@sherwin.com

Contact ID: Not reported
Year: 2018
Facility Id: 6378114
Contact Type: Owner / Operator
Contact Name: The Sherwin-Williams Company
Contact Title: Not reported
Contact Phone: 877-792-3637
Contact 24Hr Phone: Not reported
Contact Telephone 2: 216-566-2000
Contact Telephone 3: Not reported
Contact Telephone 4: Not reported
Contact Telephone 5: Not reported
Contact Telephone 6: Not reported
Contact Email: mspankiw@sherwin.com

Contact ID: Not reported
Year: 2018
Facility Id: 6378114
Contact Type: Owner / Operator
Contact Name: The Sherwin-Williams Company
Contact Title: Not reported
Contact Phone: 877-792-3637
Contact 24Hr Phone: Not reported
Contact Telephone 2: 216-566-2000
Contact Telephone 3: Not reported
Contact Telephone 4: Not reported
Contact Telephone 5: Not reported
Contact Telephone 6: Not reported
Contact Email: mspankiw@sherwin.com

Contact ID: Not reported
Year: 2018
Facility Id: 6378114
Contact Type: Owner / Operator
Contact Name: The Sherwin-Williams Company
Contact Title: Not reported
Contact Phone: 877-792-3637
Contact 24Hr Phone: Not reported
Contact Telephone 2: 216-566-2000

Map ID
Direction
Distance
Elevation

MAP FINDINGS

Site

Database(s)

EDR ID Number
EPA ID Number

THE SHERWIN-WILLIAMS COMPANY ORLANDO FLORIDA (Continued)

S115596516

Contact Telephone 3: Not reported
Contact Telephone 4: Not reported
Contact Telephone 5: Not reported
Contact Telephone 6: Not reported
Contact Email: mspankiw@sherwin.com

Contact ID: Not reported
Year: 2018
Facility Id: 6378114
Contact Type: Owner / Operator
Contact Name: The Sherwin-Williams Company
Contact Title: Not reported
Contact Phone: 877-792-3637
Contact 24Hr Phone: Not reported
Contact Telephone 2: 216-566-2000
Contact Telephone 3: Not reported
Contact Telephone 4: Not reported
Contact Telephone 5: Not reported
Contact Telephone 6: Not reported
Contact Email: mspankiw@sherwin.com

Contact ID: Not reported
Year: 2018
Facility Id: 6378114
Contact Type: Owner / Operator
Contact Name: The Sherwin-Williams Company
Contact Title: Not reported
Contact Phone: 877-792-3637
Contact 24Hr Phone: Not reported
Contact Telephone 2: 216-566-2000
Contact Telephone 3: Not reported
Contact Telephone 4: Not reported
Contact Telephone 5: Not reported
Contact Telephone 6: Not reported
Contact Email: mspankiw@sherwin.com

Contact ID: Not reported
Year: 2018
Facility Id: 6378114
Contact Type: Owner / Operator
Contact Name: The Sherwin-Williams Company
Contact Title: Not reported
Contact Phone: 877-792-3637
Contact 24Hr Phone: Not reported
Contact Telephone 2: 216-566-2000
Contact Telephone 3: Not reported
Contact Telephone 4: Not reported
Contact Telephone 5: Not reported
Contact Telephone 6: Not reported
Contact Email: mspankiw@sherwin.com

Contact ID: Not reported
Year: 2018
Facility Id: 6378114
Contact Type: Owner / Operator
Contact Name: The Sherwin-Williams Company
Contact Title: Not reported

Map ID
Direction
Distance
Elevation

MAP FINDINGS

Site

Database(s)

EDR ID Number
EPA ID Number

THE SHERWIN-WILLIAMS COMPANY ORLANDO FLORIDA (Continued)

S115596516

Contact Phone: 877-792-3637
Contact 24Hr Phone: Not reported
Contact Telephone 2: 216-566-2000
Contact Telephone 3: Not reported
Contact Telephone 4: Not reported
Contact Telephone 5: Not reported
Contact Telephone 6: Not reported
Contact Email: mspankiw@sherwin.com

Contact ID: Not reported
Year: 2018
Facility Id: 6378114
Contact Type: Owner / Operator
Contact Name: The Sherwin-Williams Company
Contact Title: Not reported
Contact Phone: 877-792-3637
Contact 24Hr Phone: Not reported
Contact Telephone 2: 216-566-2000
Contact Telephone 3: Not reported
Contact Telephone 4: Not reported
Contact Telephone 5: Not reported
Contact Telephone 6: Not reported
Contact Email: mspankiw@sherwin.com

Contact ID: Not reported
Year: 2018
Facility Id: 6378114
Contact Type: Owner / Operator
Contact Name: The Sherwin-Williams Company
Contact Title: Not reported
Contact Phone: 877-792-3637
Contact 24Hr Phone: Not reported
Contact Telephone 2: 216-566-2000
Contact Telephone 3: Not reported
Contact Telephone 4: Not reported
Contact Telephone 5: Not reported
Contact Telephone 6: Not reported
Contact Email: mspankiw@sherwin.com

Contact ID: Not reported
Year: 2018
Facility Id: 6378114
Contact Type: Owner / Operator
Contact Name: The Sherwin-Williams Company
Contact Title: Not reported
Contact Phone: 877-792-3637
Contact 24Hr Phone: Not reported
Contact Telephone 2: 216-566-2000
Contact Telephone 3: Not reported
Contact Telephone 4: Not reported
Contact Telephone 5: Not reported
Contact Telephone 6: Not reported
Contact Email: mspankiw@sherwin.com

Contact ID: Not reported
Year: 2018
Facility Id: 6378114

Map ID
Direction
Distance
Elevation

MAP FINDINGS

Site

Database(s)

EDR ID Number
EPA ID Number

THE SHERWIN-WILLIAMS COMPANY ORLANDO FLORIDA (Continued)

S115596516

Contact Type: Owner / Operator
Contact Name: The Sherwin-Williams Company
Contact Title: Not reported
Contact Phone: 877-792-3637
Contact 24Hr Phone: Not reported
Contact Telephone 2: 216-566-2000
Contact Telephone 3: Not reported
Contact Telephone 4: Not reported
Contact Telephone 5: Not reported
Contact Telephone 6: Not reported
Contact Email: mspankiw@sherwin.com

Contact ID: Not reported
Year: 2018
Facility Id: 6378114
Contact Type: Owner / Operator
Contact Name: The Sherwin-Williams Company
Contact Title: Not reported
Contact Phone: 877-792-3637
Contact 24Hr Phone: Not reported
Contact Telephone 2: 216-566-2000
Contact Telephone 3: Not reported
Contact Telephone 4: Not reported
Contact Telephone 5: Not reported
Contact Telephone 6: Not reported
Contact Email: mspankiw@sherwin.com

Contact ID: Not reported
Year: 2018
Facility Id: 6378114
Contact Type: Owner / Operator
Contact Name: The Sherwin-Williams Company
Contact Title: Not reported
Contact Phone: 877-792-3637
Contact 24Hr Phone: Not reported
Contact Telephone 2: 216-566-2000
Contact Telephone 3: Not reported
Contact Telephone 4: Not reported
Contact Telephone 5: Not reported
Contact Telephone 6: Not reported
Contact Email: mspankiw@sherwin.com

Contact ID: Not reported
Year: 2018
Facility Id: 6378114
Contact Type: Owner / Operator
Contact Name: The Sherwin-Williams Company
Contact Title: Not reported
Contact Phone: 877-792-3637
Contact 24Hr Phone: Not reported
Contact Telephone 2: 216-566-2000
Contact Telephone 3: Not reported
Contact Telephone 4: Not reported
Contact Telephone 5: Not reported
Contact Telephone 6: Not reported
Contact Email: mspankiw@sherwin.com

Map ID
Direction
Distance
Elevation

MAP FINDINGS

Site

Database(s)

EDR ID Number
EPA ID Number

THE SHERWIN-WILLIAMS COMPANY ORLANDO FLORIDA (Continued)

S115596516

Contact ID: Not reported
Year: 2018
Facility Id: 6378114
Contact Type: Owner / Operator
Contact Name: The Sherwin-Williams Company
Contact Title: Not reported
Contact Phone: 877-792-3637
Contact 24Hr Phone: Not reported
Contact Telephone 2: 216-566-2000
Contact Telephone 3: Not reported
Contact Telephone 4: Not reported
Contact Telephone 5: Not reported
Contact Telephone 6: Not reported
Contact Email: mspankiw@sherwin.com

Contact ID: Not reported
Year: 2018
Facility Id: 6378114
Contact Type: Owner / Operator
Contact Name: The Sherwin-Williams Company
Contact Title: Not reported
Contact Phone: 877-792-3637
Contact 24Hr Phone: Not reported
Contact Telephone 2: 216-566-2000
Contact Telephone 3: Not reported
Contact Telephone 4: Not reported
Contact Telephone 5: Not reported
Contact Telephone 6: Not reported
Contact Email: mspankiw@sherwin.com

Contact ID: Not reported
Year: 2018
Facility Id: 6378114
Contact Type: Owner / Operator
Contact Name: The Sherwin-Williams Company
Contact Title: Not reported
Contact Phone: 877-792-3637
Contact 24Hr Phone: Not reported
Contact Telephone 2: 216-566-2000
Contact Telephone 3: Not reported
Contact Telephone 4: Not reported
Contact Telephone 5: Not reported
Contact Telephone 6: Not reported
Contact Email: mspankiw@sherwin.com

Contact ID: Not reported
Year: 2018
Facility Id: 6378114
Contact Type: Owner / Operator
Contact Name: The Sherwin-Williams Company
Contact Title: Not reported
Contact Phone: 877-792-3637
Contact 24Hr Phone: Not reported
Contact Telephone 2: 216-566-2000
Contact Telephone 3: Not reported
Contact Telephone 4: Not reported
Contact Telephone 5: Not reported

Map ID
Direction
Distance
Elevation

MAP FINDINGS

Site

Database(s)

EDR ID Number
EPA ID Number

THE SHERWIN-WILLIAMS COMPANY ORLANDO FLORIDA (Continued)

S115596516

Contact Telephone 6: Not reported
Contact Email: mspankiw@sherwin.com

Contact ID: Not reported
Year: 2018
Facility Id: 6378114
Contact Type: Owner / Operator
Contact Name: The Sherwin-Williams Company
Contact Title: Not reported
Contact Phone: 877-792-3637
Contact 24Hr Phone: Not reported
Contact Telephone 2: 216-566-2000
Contact Telephone 3: Not reported
Contact Telephone 4: Not reported
Contact Telephone 5: Not reported
Contact Telephone 6: Not reported
Contact Email: mspankiw@sherwin.com

Contact ID: Not reported
Year: 2018
Facility Id: 6378114
Contact Type: Owner / Operator
Contact Name: The Sherwin-Williams Company
Contact Title: Not reported
Contact Phone: 877-792-3637
Contact 24Hr Phone: Not reported
Contact Telephone 2: 216-566-2000
Contact Telephone 3: Not reported
Contact Telephone 4: Not reported
Contact Telephone 5: Not reported
Contact Telephone 6: Not reported
Contact Email: mspankiw@sherwin.com

Contact ID: Not reported
Year: 2018
Facility Id: 6378114
Contact Type: Owner / Operator
Contact Name: The Sherwin-Williams Company
Contact Title: Not reported
Contact Phone: 877-792-3637
Contact 24Hr Phone: Not reported
Contact Telephone 2: 216-566-2000
Contact Telephone 3: Not reported
Contact Telephone 4: Not reported
Contact Telephone 5: Not reported
Contact Telephone 6: Not reported
Contact Email: mspankiw@sherwin.com

Name: THE SHERWIN-WILLIAMS COMPANY ORLANDO FLORIDA
Address: 2150 WEST SAND LAKE ROAD
City,State,Zip: ORLANDO, FL 32809

Year: 2017
Facility Id: 6086377
Active Date: Not reported

Map ID
Direction
Distance
Elevation

MAP FINDINGS

Site

Database(s)

EDR ID Number
EPA ID Number

THE SHERWIN-WILLIAMS COMPANY ORLANDO FLORIDA (Continued)

S115596516

Inactive Date: Not reported
Sale Pending: Not reported
Original Date: Not reported
PLOT Source: Not reported
Latitude: Not reported
Longitude: Not reported
LEPC District: Not reported
Counties: Not reported
SERC: Not reported
Program Level: Not reported
PRIME: Not reported
SIC Code: 2851
SIC Code 2: Not reported
NAICS Code: 325510
Last Modified Date: 02/14/2018
First Submit Date: 02/14/2018
Data Submitted By: Derek Moore - Site Manager
Company Name: The Sherwin-Williams Manufacturing Company
Comments: Not reported

Contact:
Contact ID: Not reported
Year: 2017
Facility Id: 6086377
Contact Type: Emergency Contact
Contact Name: Derek Moore
Contact Title: Not reported
Contact Phone: 336-553-7496
Contact 24Hr Phone: Not reported
Contact Telephone 2: 407-859-4260 ext 225
Contact Telephone 3: 407-504-9921
Contact Telephone 4: 407-859-4260
Contact Telephone 5: 877-792-3637
Contact Telephone 6: 216-566-2000
Contact Email: djrainbow@sherwin.com

Name: THE SHERWIN-WILLIAMS COMPANY ORLANDO FLORIDA
Address: 2150 WEST SAND LAKE ROAD
City,State,Zip: ORLANDO, FL 32809

Year: 2016
Facility Id: 5840629
Active Date: Not reported
Inactive Date: Not reported
Sale Pending: Not reported
Original Date: Not reported
PLOT Source: Not reported
Latitude: Not reported
Longitude: Not reported
LEPC District: Not reported
Counties: Not reported
SERC: Not reported
Program Level: Not reported
PRIME: Not reported
SIC Code: 2851
SIC Code 2: Not reported

Map ID
Direction
Distance
Elevation

MAP FINDINGS

Site

Database(s)

EDR ID Number
EPA ID Number

THE SHERWIN-WILLIAMS COMPANY ORLANDO FLORIDA (Continued)

S115596516

NAICS Code: 325510
Last Modified Date: 02/20/2017
First Submit Date: 02/20/2017
Data Submitted By: Michael S. Pankiw - Sr. Env. Project Manager
Company Name: The Sherwin-Williams Company
Comments: Not reported

Contact:

Contact ID: Not reported
Year: 2016
Facility Id: 5840629
Contact Type: Emergency Contact
Contact Name: Bill Sauer
Contact Title: Not reported
Contact Phone: 407-504-9921
Contact 24Hr Phone: Not reported
Contact Telephone 2: 407-859-4260
Contact Telephone 3: 407-504-9921
Contact Telephone 4: 407-859-4260
Contact Telephone 5: 877-792-3637
Contact Telephone 6: 216-566-2000
Contact Email: william.a.sauer@sherwin.com

Name: THE SHERWIN-WILLIAMS COMPANY ORLANDO FLORIDA
Address: 2150 WEST SAND LAKE ROAD
City,State,Zip: ORLANDO, FL 32809

Year: 2015
Facility Id: 5400738
Active Date: Not reported
Inactive Date: Not reported
Sale Pending: Not reported
Original Date: Not reported
PLOT Source: Not reported
Latitude: 28.450544
Longitude: -81.409047
LEPC District: Not reported
Counties: Not reported
SERC: Not reported
Program Level: Not reported
PRIME: Not reported
SIC Code: 2851
SIC Code 2: Not reported
NAICS Code: 325510
Last Modified Date: 02/12/2016
First Submit Date: 02/12/2016
Data Submitted By: Michael S. Pankiw - Sr. Env. Project Manager
Company Name: The Sherwin-Williams Company
Comments: Not reported

Contact:

Contact ID: Not reported
Year: 2015
Facility Id: 5400738
Contact Type: Emergency Contact
Contact Name: Bill Sauer

Map ID
Direction
Distance
Elevation

MAP FINDINGS

Site

Database(s)

EDR ID Number
EPA ID Number

THE SHERWIN-WILLIAMS COMPANY ORLANDO FLORIDA (Continued)

S115596516

Contact Title: Not reported
Contact Phone: 407-504-9921
Contact 24Hr Phone: Not reported
Contact Telephone 2: 407-859-4260
Contact Telephone 3: 407-504-9921
Contact Telephone 4: 407-859-4260
Contact Telephone 5: 877-792-3637
Contact Telephone 6: 216-566-2000
Contact Email: william.a.sauer@sherwin.com

Name: THE SHERWIN-WILLIAMS COMPANY ORLANDO FLORIDA
Address: 2150 WEST SAND LAKE ROAD
City,State,Zip: ORLANDO, FL 32809

Year: 2014
Facility Id: 4993288
Active Date: Not reported
Inactive Date: Not reported
Sale Pending: Not reported
Original Date: Not reported
PLOT Source: Not reported
Latitude: 28.450544
Longitude: -81.409047
LEPC District: Not reported
Counties: Not reported
SERC: Not reported
Program Level: Not reported
PRIME: Not reported
SIC Code: 2851
SIC Code 2: Not reported
NAICS Code: 32551
Last Modified Date: 02/13/2015
First Submit Date: 02/13/2015
Data Submitted By: Michael S. Pankiw - Sr. Env. Project Manager
Company Name: The Sherwin-Williams Company
Comments: Not reported

Contact:
Contact ID: Not reported
Year: 2014
Facility Id: 4993288
Contact Type: Emergency Contact
Contact Name: The Sherwin-Williams Company
Contact Title: Not reported
Contact Phone: 877-792-3637
Contact 24Hr Phone: Not reported
Contact Telephone 2: 216-566-2000
Contact Telephone 3: Not reported
Contact Telephone 4: Not reported
Contact Telephone 5: Not reported
Contact Telephone 6: Not reported
Contact Email: mspankiw@sherwin.com

Name: THE SHERWIN-WILLIAMS COMPANY ORLANDO FLORIDA

Map ID
Direction
Distance
Elevation

MAP FINDINGS

Site

Database(s)

EDR ID Number
EPA ID Number

THE SHERWIN-WILLIAMS COMPANY ORLANDO FLORIDA (Continued)

S115596516

Address: 2150 WEST SAND LAKE ROAD
City,State,Zip: ORLANDO, FL 32809

Year: 2013
Facility Id: 4512395
Active Date: Not reported
Inactive Date: Not reported
Sale Pending: Not reported
Original Date: Not reported
PLOT Source: Not reported
Latitude: 28.450544
Longitude: -81.409047
LEPC District: Not reported
Counties: Not reported
SERC: Not reported
Program Level: Not reported
PRIME: Not reported
SIC Code: 2851
SIC Code 2: Not reported
NAICS Code: 32551
Last Modified Date: 02/07/2014
First Submit Date: 02/07/2014
Data Submitted By: David Rainbow - Area Director of Operations
Company Name: The Sherwin-Williams Company
Comments: Not reported

Contact:
Contact ID: Not reported
Year: 2013
Facility Id: 4512395
Contact Type: Emergency Contact
Contact Name: Bill Sauer
Contact Title: Not reported
Contact Phone: 407-504-9921
Contact 24Hr Phone: Not reported
Contact Telephone 2: 407-859-4260
Contact Telephone 3: Not reported
Contact Telephone 4: Not reported
Contact Telephone 5: Not reported
Contact Telephone 6: Not reported
Contact Email: william.a.sauer@sherwin.com

Name: THE SHERWIN-WILLIAMS COMPANY ORLANDO FLORIDA
Address: 2150 WEST SAND LAKE ROAD
City,State,Zip: ORLANDO, FL 32809

Year: 2012
Facility Id: 4037237
Active Date: Not reported
Inactive Date: Not reported
Sale Pending: Not reported
Original Date: Not reported
PLOT Source: Not reported
Latitude: 28.449614
Longitude: -81.409509
LEPC District: Not reported

Map ID
Direction
Distance
Elevation

MAP FINDINGS

Site

Database(s)

EDR ID Number
EPA ID Number

THE SHERWIN-WILLIAMS COMPANY ORLANDO FLORIDA (Continued)

S115596516

Counties: Not reported
SERC: Not reported
Program Level: Not reported
PRIME: Not reported
SIC Code: 2851
SIC Code 2: Not reported
NAICS Code: 32551
Last Modified Date: 01/30/2013
First Submit Date: 01/30/2013
Data Submitted By: Michael Pankiw, Sr. Env. Project Mgr.
Company Name: The Sherwin-Williams Company
Comments: Not reported

Contact:

Contact ID: Not reported
Year: 2012
Facility Id: 4037237
Contact Type: Owner / Operator
Contact Name: The Sherwin-Williams Company
Contact Title: Not reported
Contact Phone: 877-792-3637
Contact 24Hr Phone: Not reported
Contact Telephone 2: 216-566-2000
Contact Telephone 3: Not reported
Contact Telephone 4: Not reported
Contact Telephone 5: Not reported
Contact Telephone 6: Not reported
Contact Email: Not reported

Contact ID: Not reported
Year: 2012
Facility Id: 4037237
Contact Type: Emergency Contact
Contact Name: The Sherwin-Williams Company
Contact Title: Not reported
Contact Phone: 877-792-3637
Contact 24Hr Phone: Not reported
Contact Telephone 2: 216-566-2000
Contact Telephone 3: Not reported
Contact Telephone 4: Not reported
Contact Telephone 5: Not reported
Contact Telephone 6: Not reported
Contact Email: Not reported

Contact ID: Not reported
Year: 2012
Facility Id: 4037237
Contact Type: Regulatory Point of Contact
Contact Name: Bill Sauer
Contact Title: Not reported
Contact Phone: 407-859-4260
Contact 24Hr Phone: Not reported
Contact Telephone 2: 407-504-9921
Contact Telephone 3: Not reported
Contact Telephone 4: Not reported
Contact Telephone 5: Not reported
Contact Telephone 6: Not reported
Contact Email: william.a.sauer@sherwin.com

Map ID
Direction
Distance
Elevation

MAP FINDINGS

Site

Database(s)

EDR ID Number
EPA ID Number

THE SHERWIN-WILLIAMS COMPANY ORLANDO FLORIDA (Continued)

S115596516

Contact ID: Not reported
Year: 2012
Facility Id: 4037237
Contact Type: Emergency Contact
Contact Name: Dave Rainbow
Contact Title: Not reported
Contact Phone: 972-849-2663
Contact 24Hr Phone: Not reported
Contact Telephone 2: 407-859-4260
Contact Telephone 3: Not reported
Contact Telephone 4: Not reported
Contact Telephone 5: Not reported
Contact Telephone 6: Not reported
Contact Email: djrainbow@sherwin.com

HZ1396
East
1/4-1/2
0.443 mi.
2339 ft.

SHERWIN WILLIAMS - ORLANDO
2150 WEST SAND LAKE ROAD
ORLANDO, FL 32809

FL TIER 2 **S107723641**
N/A

Site 7 of 9 in cluster HZ

Actual:
104 ft.
Focus Map:
2

TIER 2:
Name: SHERWIN WILLIAMS - ORLANDO
Address: 2150 WEST SAND LAKE ROAD
City,State,Zip: ORLANDO, FL 32809-7690

Year: 2011
Facility Id: 3993015
Active Date: Not reported
Inactive Date: Not reported
Sale Pending: Not reported
Original Date: Not reported
PLOT Source: Not reported
Latitude: 28.44972
Longitude: -81.411670
LEPC District: Not reported
Counties: Not reported
SERC: Not reported
Program Level: Not reported
PRIME: Not reported
SIC Code: Not reported
SIC Code 2: Not reported
NAICS Code: Not reported
Last Modified Date: 11/12/2012
First Submit Date: 11/09/2012
Data Submitted By: Florida Division of Emergency Management
Company Name: SHERWIN WILLIAMS
Comments: Not reported

Contact:
Contact ID: Not reported
Year: 2011
Facility Id: 3993015
Contact Type: Tier II Emergency 24 Hour Contact
Contact Name: SHERWIN WILLIAMS SHERWIN WILLIAMS

Map ID
Direction
Distance
Elevation

MAP FINDINGS

Site

Database(s)

EDR ID Number
EPA ID Number

SHERWIN WILLIAMS - ORLANDO (Continued)

S107723641

Contact Title: Not reported
Contact Phone: 877-792-3627
Contact 24Hr Phone: Not reported
Contact Telephone 2: Not reported
Contact Telephone 3: Not reported
Contact Telephone 4: Not reported
Contact Telephone 5: Not reported
Contact Telephone 6: Not reported
Contact Email: Not reported

Contact ID: Not reported
Year: 2011
Facility Id: 3993015
Contact Type: Tier II Emergency Contact
Contact Name: SHERWIN WILLIAMS SHERWIN WILLIAMS
Contact Title: Not reported
Contact Phone: 216-566-2000
Contact 24Hr Phone: Not reported
Contact Telephone 2: Not reported
Contact Telephone 3: Not reported
Contact Telephone 4: Not reported
Contact Telephone 5: Not reported
Contact Telephone 6: Not reported
Contact Email: Not reported

Contact ID: Not reported
Year: 2011
Facility Id: 3993015
Contact Type: Tier II Secondary 24 Hour Contact
Contact Name: SHERWIN WILLIAMS SHERWIN WILLIAMS
Contact Title: Not reported
Contact Phone: 216-566-2000
Contact 24Hr Phone: Not reported
Contact Telephone 2: Not reported
Contact Telephone 3: Not reported
Contact Telephone 4: Not reported
Contact Telephone 5: Not reported
Contact Telephone 6: Not reported
Contact Email: Not reported

Contact ID: Not reported
Year: 2011
Facility Id: 3993015
Contact Type: Tier II Secondary Contact
Contact Name: SHERWIN WILLIAMS SHERWIN WILLIAMS
Contact Title: Not reported
Contact Phone: 216-566-2000
Contact 24Hr Phone: Not reported
Contact Telephone 2: Not reported
Contact Telephone 3: Not reported
Contact Telephone 4: Not reported
Contact Telephone 5: Not reported
Contact Telephone 6: Not reported
Contact Email: Not reported

Contact ID: Not reported
Year: 2011

Map ID
Direction
Distance
Elevation

MAP FINDINGS

Site

Database(s)

EDR ID Number
EPA ID Number

SHERWIN WILLIAMS - ORLANDO (Continued)

S107723641

Facility Id: 3993015
Contact Type: 313 Public Contact
Contact Name: MICHAEL SOLTES
Contact Title: Not reported
Contact Phone: (246) 566-1130
Contact 24Hr Phone: Not reported
Contact Telephone 2: Not reported
Contact Telephone 3: Not reported
Contact Telephone 4: Not reported
Contact Telephone 5: Not reported
Contact Telephone 6: Not reported
Contact Email: MJSoltes@Sherwin.com

Name: SHERWIN WILLIAMS - ORLANDO
Address: 2150 WEST SAND LAKE ROAD
City,State,Zip: ORLANDO, FL 328097690
Year: Not reported
Facility Id: Not reported
Active Date: 01/01/1980
Inactive Date: Not reported
Sale Pending: False
Original Date: Not reported
PLOT Source: GPS
Latitude: 28.449720
Longitude: -81.411670
LEPC District: 6
Counties: Volusia,Seminole,Osceola,Orange,Lake,Brevard,
SERC: 3736
Program Level: 0
PRIME: 3736
SIC Code: 2851
SIC Code 2: Not reported
NAICS Code: 32551

Other Chemical Data:
Report Year: 2001
Tier 2 Report ID: 72902
Chemical ID: 93915
CAS Number: 9004346
Chemical Name: CELLULOSE (PAPER FIBER)
Chemical Date: 1/2/1972
Average Amount: 4
Maximum Amount: 38000
Location ID: 287410
Chemical State: SOLID
Mixture: False
Mixture Percent: 100.00
Container: CONV
Pressure: CONV
Temperature: CONV
Average Amount: 4
Maximum Amount: 38000
Days on Site: 365
Site Plan: False
Site Plan Document: Not reported
Private Location: False

Map ID
Direction
Distance
Elevation

MAP FINDINGS

Site

Database(s)

EDR ID Number
EPA ID Number

SHERWIN WILLIAMS - ORLANDO (Continued)

S107723641

Location: Not reported

Report Year: 2001
Tier 2 Report ID: 72902
Chemical ID: 93914
CAS Number: 7631869
Chemical Name: SILICA
Chemical Date: 1/2/1972
Average Amount: 4
Maximum Amount: 47000
Location ID: 287409
Chemical State: SOLID
Mixture: False
Mixture Percent: 100.00
Container: CONV
Pressure: CONV
Temperature: CONV
Average Amount: 4
Maximum Amount: 47000
Days on Site: 365
Site Plan: False
Site Plan Document: Not reported
Private Location: False
Location: Not reported

Report Year: 2001
Tier 2 Report ID: 72902
Chemical ID: 93913
CAS Number: 1332587
Chemical Name: KAOLIN [KAOLIN CLAY] [CHINA CLAY] [HYDRATED ALUMINUM SILICATE]
Chemical Date: 1/2/1972
Average Amount: 5
Maximum Amount: 398000
Location ID: 287400
Chemical State: SOLID
Mixture: False
Mixture Percent: 100.00
Container: CONV
Pressure: CONV
Temperature: CONV
Average Amount: 5
Maximum Amount: 398000
Days on Site: 365
Site Plan: False
Site Plan Document: Not reported
Private Location: False
Location: Not reported

Report Year: 2001
Tier 2 Report ID: 72902
Chemical ID: 93912
CAS Number: 1314132
Chemical Name: ZINC OXIDE
Chemical Date: 1/2/1972

Map ID
Direction
Distance
Elevation

MAP FINDINGS

Site

Database(s)

EDR ID Number
EPA ID Number

SHERWIN WILLIAMS - ORLANDO (Continued)

S107723641

Average Amount: 4
Maximum Amount: 50000
Location ID: 287399
Chemical State: SOLID
Mixture: False
Mixture Percent: 100.00
Container: CONV
Pressure: CONV
Temperature: CONV
Average Amount: 4
Maximum Amount: 50000
Days on Site: 365
Site Plan: False
Site Plan Document: Not reported
Private Location: False
Location: Not reported

Report Year: 1993
Tier 2 Report ID: 3411
Chemical ID: 44455
CAS Number: 7631869
Chemical Name: SILICA
Chemical Date: 1/2/1972
Average Amount: 4
Maximum Amount: 24710
Location ID: 156547
Chemical State: SOLID
Mixture: False
Mixture Percent: 100.00
Container: CONV
Pressure: CONV
Temperature: CONV
Average Amount: 4
Maximum Amount: 24710
Days on Site: 365
Site Plan: False
Site Plan Document: Not reported
Private Location: False
Location: Not reported

Report Year: 1993
Tier 2 Report ID: 3411
Chemical ID: 44454
CAS Number: 1332587
Chemical Name: KAOLIN [KAOLIN CLAY] [CHINA CLAY] [HYDRATED ALUMINUM SILICATE]
Chemical Date: 1/2/1972
Average Amount: 5
Maximum Amount: 388599
Location ID: 156541
Chemical State: SOLID
Mixture: False
Mixture Percent: 100.00
Container: CONV
Pressure: CONV
Temperature: CONV

Map ID
Direction
Distance
Elevation

MAP FINDINGS

Site

Database(s)

EDR ID Number
EPA ID Number

SHERWIN WILLIAMS - ORLANDO (Continued)

S107723641

Average Amount: 5
Maximum Amount: 388599
Days on Site: 365
Site Plan: False
Site Plan Document: Not reported
Private Location: False
Location: Not reported

Report Year: 1993
Tier 2 Report ID: 3411
Chemical ID: 44453
CAS Number: 1317653
Chemical Name: CALCIUM CARBONATE [LIMESTONE]
Chemical Date: 1/2/1972
Average Amount: 5
Maximum Amount: 225000
Location ID: 156540
Chemical State: SOLID
Mixture: False
Mixture Percent: 100.00
Container: CONV
Pressure: CONV
Temperature: CONV
Average Amount: 5
Maximum Amount: 225000
Days on Site: 365
Site Plan: False
Site Plan Document: Not reported
Private Location: False
Location: Not reported

Report Year: 1993
Tier 2 Report ID: 3411
Chemical ID: 44452
CAS Number: 1314132
Chemical Name: ZINC OXIDE
Chemical Date: 1/2/1972
Average Amount: 4
Maximum Amount: 50000
Location ID: 156539
Chemical State: SOLID
Mixture: False
Mixture Percent: 100.00
Container: CONV
Pressure: CONV
Temperature: CONV
Average Amount: 4
Maximum Amount: 50000
Days on Site: 365
Site Plan: False
Site Plan Document: Not reported
Private Location: False
Location: Not reported

Map ID
Direction
Distance
Elevation

MAP FINDINGS

Site

Database(s)

EDR ID Number
EPA ID Number

SHERWIN WILLIAMS - ORLANDO (Continued)

S107723641

Report Year: 1994
Tier 2 Report ID: 11663
Chemical ID: 44451
CAS Number: 7631869
Chemical Name: SILICA
Chemical Date: 1/2/1972
Average Amount: 4
Maximum Amount: 25000
Location ID: 170726
Chemical State: SOLID
Mixture: False
Mixture Percent: 100.00
Container: CONV
Pressure: CONV
Temperature: CONV
Average Amount: 4
Maximum Amount: 25000
Days on Site: 365
Site Plan: False
Site Plan Document: Not reported
Private Location: False
Location: Not reported

Report Year: 1994
Tier 2 Report ID: 11663
Chemical ID: 44450
CAS Number: 1332587
Chemical Name: KAOLIN [KAOLIN CLAY] [CHINA CLAY] [HYDRATED ALUMINUM SILICATE]
Chemical Date: 1/2/1972
Average Amount: 5
Maximum Amount: 388599
Location ID: 170721
Chemical State: SOLID
Mixture: False
Mixture Percent: 100.00
Container: CONV
Pressure: CONV
Temperature: CONV
Average Amount: 5
Maximum Amount: 388599
Days on Site: 365
Site Plan: False
Site Plan Document: Not reported
Private Location: False
Location: Not reported

Report Year: 1994
Tier 2 Report ID: 11663
Chemical ID: 44449
CAS Number: 1314132
Chemical Name: ZINC OXIDE
Chemical Date: 1/2/1972
Average Amount: 4
Maximum Amount: 50000
Location ID: 170720

Map ID
Direction
Distance
Elevation

MAP FINDINGS

Site

Database(s)

EDR ID Number
EPA ID Number

SHERWIN WILLIAMS - ORLANDO (Continued)

S107723641

Chemical State: SOLID
Mixture: False
Mixture Percent: 100.00
Container: CONV
Pressure: CONV
Temperature: CONV
Average Amount: 4
Maximum Amount: 50000
Days on Site: 365
Site Plan: False
Site Plan Document: Not reported
Private Location: False
Location: Not reported

Report Year: 1995
Tier 2 Report ID: 20136
Chemical ID: 44448
CAS Number: 7631869
Chemical Name: SILICA
Chemical Date: 1/2/1972
Average Amount: 4
Maximum Amount: 30000
Location ID: 185952
Chemical State: SOLID
Mixture: False
Mixture Percent: 100.00
Container: CONV
Pressure: CONV
Temperature: CONV
Average Amount: 4
Maximum Amount: 30000
Days on Site: 365
Site Plan: False
Site Plan Document: Not reported
Private Location: False
Location: Not reported

Report Year: 1995
Tier 2 Report ID: 20136
Chemical ID: 44447
CAS Number: 1317653
Chemical Name: CALCIUM CARBONATE [LIMESTONE]
Chemical Date: 1/2/1972
Average Amount: 5
Maximum Amount: 250000
Location ID: 185945
Chemical State: SOLID
Mixture: False
Mixture Percent: 100.00
Container: CONV
Pressure: CONV
Temperature: CONV
Average Amount: 5
Maximum Amount: 250000
Days on Site: 365

Map ID
Direction
Distance
Elevation

MAP FINDINGS

Site

Database(s)

EDR ID Number
EPA ID Number

SHERWIN WILLIAMS - ORLANDO (Continued)

S107723641

Site Plan: False
Site Plan Document: Not reported
Private Location: False
Location: Not reported

Report Year: 1995
Tier 2 Report ID: 20136
Chemical ID: 44446
CAS Number: 1314132
Chemical Name: ZINC OXIDE
Chemical Date: 1/2/1972
Average Amount: 4
Maximum Amount: 50000
Location ID: 185944
Chemical State: SOLID
Mixture: False
Mixture Percent: 100.00
Container: CONV
Pressure: CONV
Temperature: CONV
Average Amount: 4
Maximum Amount: 50000
Days on Site: 365
Site Plan: False
Site Plan Document: Not reported
Private Location: False
Location: Not reported

Report Year: 1995
Tier 2 Report ID: 20136
Chemical ID: 44445
CAS Number: 1332587
Chemical Name: KAOLIN [KAOLIN CLAY] [CHINA CLAY] [HYDRATED ALUMINUM SILICATE]
Chemical Date: 1/2/1972
Average Amount: 5
Maximum Amount: 450000
Location ID: 185946
Chemical State: LIQUID
Mixture: False
Mixture Percent: 100.00
Container: CONV
Pressure: CONV
Temperature: CONV
Average Amount: 5
Maximum Amount: 450000
Days on Site: 365
Site Plan: False
Site Plan Document: Not reported
Private Location: False
Location: Not reported

Report Year: 1996
Tier 2 Report ID: 28658
Chemical ID: 44444

Map ID
Direction
Distance
Elevation

MAP FINDINGS

Site

Database(s)

EDR ID Number
EPA ID Number

SHERWIN WILLIAMS - ORLANDO (Continued)

S107723641

CAS Number: 7631869
Chemical Name: SILICA
Chemical Date: 1/2/1972
Average Amount: 4
Maximum Amount: 30000
Location ID: 201275
Chemical State: SOLID
Mixture: False
Mixture Percent: 100.00
Container: CONV
Pressure: CONV
Temperature: CONV
Average Amount: 4
Maximum Amount: 30000
Days on Site: 365
Site Plan: False
Site Plan Document: Not reported
Private Location: False
Location: Not reported

Report Year: 1996
Tier 2 Report ID: 28658
Chemical ID: 44443
CAS Number: 1314132
Chemical Name: ZINC OXIDE
Chemical Date: 1/2/1972
Average Amount: 4
Maximum Amount: 50000
Location ID: 201266
Chemical State: SOLID
Mixture: False
Mixture Percent: 100.00
Container: CONV
Pressure: CONV
Temperature: CONV
Average Amount: 4
Maximum Amount: 50000
Days on Site: 365
Site Plan: False
Site Plan Document: Not reported
Private Location: False
Location: Not reported

Report Year: 1996
Tier 2 Report ID: 28658
Chemical ID: 44442
CAS Number: 1332587
Chemical Name: KAOLIN [KAOLIN CLAY] [CHINA CLAY] [HYDRATED ALUMINUM SILICATE]
Chemical Date: 1/2/1972
Average Amount: 5
Maximum Amount: 450000
Location ID: 201267
Chemical State: LIQUID
Mixture: False
Mixture Percent: 100.00

Map ID
Direction
Distance
Elevation

MAP FINDINGS

Site

Database(s)

EDR ID Number
EPA ID Number

SHERWIN WILLIAMS - ORLANDO (Continued)

S107723641

Container: CONV
Pressure: CONV
Temperature: CONV
Average Amount: 5
Maximum Amount: 450000
Days on Site: 365
Site Plan: False
Site Plan Document: Not reported
Private Location: False
Location: Not reported

Report Year: 1997
Tier 2 Report ID: 37291
Chemical ID: 44441
CAS Number: 1314132
Chemical Name: ZINC OXIDE
Chemical Date: 1/2/1972
Average Amount: 4
Maximum Amount: 50000
Location ID: 216873
Chemical State: SOLID
Mixture: False
Mixture Percent: 100.00
Container: CONV
Pressure: CONV
Temperature: CONV
Average Amount: 4
Maximum Amount: 50000
Days on Site: 365
Site Plan: False
Site Plan Document: Not reported
Private Location: False
Location: Not reported

Report Year: 1997
Tier 2 Report ID: 37291
Chemical ID: 44440
CAS Number: 7631869
Chemical Name: SILICA
Chemical Date: 1/2/1972
Average Amount: 4
Maximum Amount: 35000
Location ID: 216882
Chemical State: LIQUID
Mixture: False
Mixture Percent: 100.00
Container: CONV
Pressure: CONV
Temperature: CONV
Average Amount: 4
Maximum Amount: 35000
Days on Site: 365
Site Plan: False
Site Plan Document: Not reported
Private Location: False

Map ID
Direction
Distance
Elevation

MAP FINDINGS

Site

Database(s)

EDR ID Number
EPA ID Number

SHERWIN WILLIAMS - ORLANDO (Continued)

S107723641

Location: Not reported

Report Year: 1997
Tier 2 Report ID: 37291
Chemical ID: 44439
CAS Number: 1332587
Chemical Name: KAOLIN [KAOLIN CLAY] [CHINA CLAY] [HYDRATED ALUMINUM SILICATE]
Chemical Date: 1/2/1972
Average Amount: 5
Maximum Amount: 300000
Location ID: 216874
Chemical State: LIQUID
Mixture: False
Mixture Percent: 100.00
Container: CONV
Pressure: CONV
Temperature: CONV
Average Amount: 5
Maximum Amount: 300000
Days on Site: 365
Site Plan: False
Site Plan Document: Not reported
Private Location: False
Location: Not reported

Report Year: 1998
Tier 2 Report ID: 45920
Chemical ID: 44438
CAS Number: 1314132
Chemical Name: ZINC OXIDE
Chemical Date: 1/2/1972
Average Amount: 4
Maximum Amount: 50000
Location ID: 233345
Chemical State: SOLID
Mixture: False
Mixture Percent: 100.00
Container: CONV
Pressure: CONV
Temperature: CONV
Average Amount: 4
Maximum Amount: 50000
Days on Site: 365
Site Plan: False
Site Plan Document: Not reported
Private Location: False
Location: Not reported

Report Year: 1998
Tier 2 Report ID: 45920
Chemical ID: 44437
CAS Number: 7631869
Chemical Name: SILICA
Chemical Date: 1/2/1972

Map ID
Direction
Distance
Elevation

MAP FINDINGS

Site

Database(s)

EDR ID Number
EPA ID Number

SHERWIN WILLIAMS - ORLANDO (Continued)

S107723641

Average Amount: 4
Maximum Amount: 47000
Location ID: 233354
Chemical State: LIQUID
Mixture: False
Mixture Percent: 100.00
Container: CONV
Pressure: CONV
Temperature: CONV
Average Amount: 4
Maximum Amount: 47000
Days on Site: 365
Site Plan: False
Site Plan Document: Not reported
Private Location: False
Location: Not reported

Report Year: 1998
Tier 2 Report ID: 45920
Chemical ID: 44436
CAS Number: 1332587
Chemical Name: KAOLIN [KAOLIN CLAY] [CHINA CLAY] [HYDRATED ALUMINUM SILICATE]
Chemical Date: 1/2/1972
Average Amount: 5
Maximum Amount: 398000
Location ID: 233346
Chemical State: LIQUID
Mixture: False
Mixture Percent: 100.00
Container: CONV
Pressure: CONV
Temperature: CONV
Average Amount: 5
Maximum Amount: 398000
Days on Site: 365
Site Plan: False
Site Plan Document: Not reported
Private Location: False
Location: Not reported

Report Year: 1999
Tier 2 Report ID: 54737
Chemical ID: 44435
CAS Number: 7631869
Chemical Name: SILICA
Chemical Date: 1/2/1972
Average Amount: 4
Maximum Amount: 47000
Location ID: 250361
Chemical State: LIQUID
Mixture: False
Mixture Percent: 100.00
Container: CONV
Pressure: CONV
Temperature: CONV

Map ID
Direction
Distance
Elevation

MAP FINDINGS

Site

Database(s)

EDR ID Number
EPA ID Number

SHERWIN WILLIAMS - ORLANDO (Continued)

S107723641

Average Amount: 4
Maximum Amount: 47000
Days on Site: 365
Site Plan: False
Site Plan Document: Not reported
Private Location: False
Location: Not reported

Report Year: 1999
Tier 2 Report ID: 54737
Chemical ID: 44434
CAS Number: 1332587
Chemical Name: KAOLIN [KAOLIN CLAY] [CHINA CLAY] [HYDRATED ALUMINUM SILICATE]
Chemical Date: 1/2/1972
Average Amount: 5
Maximum Amount: 398000
Location ID: 250355
Chemical State: LIQUID
Mixture: False
Mixture Percent: 100.00
Container: CONV
Pressure: CONV
Temperature: CONV
Average Amount: 5
Maximum Amount: 398000
Days on Site: 365
Site Plan: False
Site Plan Document: Not reported
Private Location: False
Location: Not reported

Report Year: 1999
Tier 2 Report ID: 54737
Chemical ID: 44433
CAS Number: 1314132
Chemical Name: ZINC OXIDE
Chemical Date: 1/2/1972
Average Amount: 4
Maximum Amount: 50000
Location ID: 250354
Chemical State: LIQUID
Mixture: False
Mixture Percent: 100.00
Container: CONV
Pressure: CONV
Temperature: CONV
Average Amount: 4
Maximum Amount: 50000
Days on Site: 365
Site Plan: False
Site Plan Document: Not reported
Private Location: False
Location: Not reported

Map ID
Direction
Distance
Elevation

MAP FINDINGS

Site

Database(s)

EDR ID Number
EPA ID Number

SHERWIN WILLIAMS - ORLANDO (Continued)

S107723641

Report Year: 2000
Tier 2 Report ID: 63833
Chemical ID: 44432
CAS Number: 9004346
Chemical Name: CELLULOSE (PAPER FIBER)
Chemical Date: 1/2/1972
Average Amount: 4
Maximum Amount: 38000
Location ID: 268554
Chemical State: SOLID
Mixture: False
Mixture Percent: 100.00
Container: CONV
Pressure: CONV
Temperature: CONV
Average Amount: 4
Maximum Amount: 38000
Days on Site: 365
Site Plan: False
Site Plan Document: Not reported
Private Location: False
Location: Not reported

Report Year: 2000
Tier 2 Report ID: 63833
Chemical ID: 44431
CAS Number: 7631869
Chemical Name: SILICA
Chemical Date: 1/2/1972
Average Amount: 4
Maximum Amount: 47000
Location ID: 268553
Chemical State: SOLID
Mixture: False
Mixture Percent: 100.00
Container: CONV
Pressure: CONV
Temperature: CONV
Average Amount: 4
Maximum Amount: 47000
Days on Site: 365
Site Plan: False
Site Plan Document: Not reported
Private Location: False
Location: Not reported

Report Year: 2000
Tier 2 Report ID: 63833
Chemical ID: 44430
CAS Number: 1332587
Chemical Name: KAOLIN [KAOLIN CLAY] [CHINA CLAY] [HYDRATED ALUMINUM SILICATE]
Chemical Date: 1/2/1972
Average Amount: 5
Maximum Amount: 788000
Location ID: 268545

Map ID
Direction
Distance
Elevation

MAP FINDINGS

Site

Database(s)

EDR ID Number
EPA ID Number

SHERWIN WILLIAMS - ORLANDO (Continued)

S107723641

Chemical State: SOLID
Mixture: False
Mixture Percent: 100.00
Container: CONV
Pressure: CONV
Temperature: CONV
Average Amount: 5
Maximum Amount: 788000
Days on Site: 365
Site Plan: False
Site Plan Document: Not reported
Private Location: False
Location: Not reported

Report Year: 2000
Tier 2 Report ID: 63833
Chemical ID: 44429
CAS Number: 1314132
Chemical Name: ZINC OXIDE
Chemical Date: 1/2/1972
Average Amount: 4
Maximum Amount: 50000
Location ID: 268544
Chemical State: SOLID
Mixture: False
Mixture Percent: 100.00
Container: CONV
Pressure: CONV
Temperature: CONV
Average Amount: 4
Maximum Amount: 50000
Days on Site: 365
Site Plan: False
Site Plan Document: Not reported
Private Location: False
Location: Not reported

Report Year: 1993
Tier 2 Report ID: 3411
Chemical ID: 3723
CAS Number: 57556
Chemical Name: PROPYLENE GLYCOL
Chemical Date: 1/2/1972
Average Amount: 4
Maximum Amount: 13000
Location ID: 156546
Chemical State: LIQUID
Mixture: False
Mixture Percent: 100.00
Container: CONV
Pressure: CONV
Temperature: CONV
Average Amount: 4
Maximum Amount: 13000
Days on Site: 365

Map ID
Direction
Distance
Elevation

MAP FINDINGS

Site

Database(s)

EDR ID Number
EPA ID Number

SHERWIN WILLIAMS - ORLANDO (Continued)

S107723641

Site Plan: False
Site Plan Document: Not reported
Private Location: False
Location: Not reported

Report Year: 1994
Tier 2 Report ID: 11663
Chemical ID: 3722
CAS Number: 57556
Chemical Name: PROPYLENE GLYCOL
Chemical Date: 1/2/1972
Average Amount: 4
Maximum Amount: 77580
Location ID: 170725
Chemical State: LIQUID
Mixture: False
Mixture Percent: 100.00
Container: CONV
Pressure: CONV
Temperature: CONV
Average Amount: 4
Maximum Amount: 77580
Days on Site: 365
Site Plan: False
Site Plan Document: Not reported
Private Location: False
Location: Not reported

Report Year: 1995
Tier 2 Report ID: 20136
Chemical ID: 3721
CAS Number: 57556
Chemical Name: PROPYLENE GLYCOL
Chemical Date: 1/2/1972
Average Amount: 4
Maximum Amount: 77580
Location ID: 185950
Chemical State: LIQUID
Mixture: False
Mixture Percent: 100.00
Container: CONV
Pressure: CONV
Temperature: CONV
Average Amount: 4
Maximum Amount: 77580
Days on Site: 365
Site Plan: False
Site Plan Document: Not reported
Private Location: False
Location: Not reported

Report Year: 1996
Tier 2 Report ID: 28658
Chemical ID: 3720

Map ID
Direction
Distance
Elevation

MAP FINDINGS

Site

Database(s)

EDR ID Number
EPA ID Number

SHERWIN WILLIAMS - ORLANDO (Continued)

S107723641

CAS Number: 57556
Chemical Name: PROPYLENE GLYCOL
Chemical Date: 1/2/1972
Average Amount: 4
Maximum Amount: 77580
Location ID: 201273
Chemical State: LIQUID
Mixture: False
Mixture Percent: 100.00
Container: CONV
Pressure: CONV
Temperature: CONV
Average Amount: 4
Maximum Amount: 77580
Days on Site: 365
Site Plan: False
Site Plan Document: Not reported
Private Location: False
Location: Not reported

Report Year: 1997
Tier 2 Report ID: 37291
Chemical ID: 3719
CAS Number: 57556
Chemical Name: PROPYLENE GLYCOL
Chemical Date: 1/2/1972
Average Amount: 4
Maximum Amount: 80000
Location ID: 216880
Chemical State: LIQUID
Mixture: False
Mixture Percent: 100.00
Container: CONV
Pressure: CONV
Temperature: CONV
Average Amount: 4
Maximum Amount: 80000
Days on Site: 365
Site Plan: False
Site Plan Document: Not reported
Private Location: False
Location: Not reported

Report Year: 1998
Tier 2 Report ID: 45920
Chemical ID: 3718
CAS Number: 57556
Chemical Name: PROPYLENE GLYCOL
Chemical Date: 1/2/1972
Average Amount: 4
Maximum Amount: 125000
Location ID: 233352
Chemical State: LIQUID
Mixture: False
Mixture Percent: 100.00

Map ID
Direction
Distance
Elevation

MAP FINDINGS

Site

Database(s)

EDR ID Number
EPA ID Number

SHERWIN WILLIAMS - ORLANDO (Continued)

S107723641

Container: CONV
Pressure: CONV
Temperature: CONV
Average Amount: 4
Maximum Amount: 125000
Days on Site: 365
Site Plan: False
Site Plan Document: Not reported
Private Location: False
Location: Not reported

Report Year: 2000
Tier 2 Report ID: 63833
Chemical ID: 3717
CAS Number: 57556
Chemical Name: PROPYLENE GLYCOL
Chemical Date: 1/2/1972
Average Amount: 4
Maximum Amount: 64000
Location ID: 268551
Chemical State: LIQUID
Mixture: False
Mixture Percent: 100.00
Container: CONV
Pressure: CONV
Temperature: CONV
Average Amount: 4
Maximum Amount: 64000
Days on Site: 365
Site Plan: False
Site Plan Document: Not reported
Private Location: False
Location: Not reported

Report Year: 2007
Tier 2 Report ID: 101951
Chemical ID: 305126
CAS Number: 1314132
Chemical Name: ZINC OXIDE
Chemical Date: 12/19/2008
Average Amount: 5
Maximum Amount: 126852
Location ID: 501177
Chemical State: Solid
Mixture: False
Mixture Percent: 100.00
Container: J - BAG
Pressure: 1 - AMBIENT PRESSURE
Temperature: 4 - AMBIENT TEMPERATURE
Average Amount: 5
Maximum Amount: 126852
Days on Site: 365
Site Plan: False
Site Plan Document: Not reported
Private Location: False

Map ID
Direction
Distance
Elevation

MAP FINDINGS

Site

Database(s)

EDR ID Number
EPA ID Number

SHERWIN WILLIAMS - ORLANDO (Continued)

S107723641

Location: Not reported

Report Year: 2007
Tier 2 Report ID: 101951
Chemical ID: 305125
CAS Number: VINYL LATEX
Chemical Name: VINYL ACRYLIC LATEX
Chemical Date: 12/19/2008
Average Amount: 5
Maximum Amount: 58530
Location ID: 501176
Chemical State: LIQUID
Mixture: True
Mixture Percent: .00
Container: A - ABOVE GROUND TANK
Pressure: 1 - AMBIENT PRESSURE
Temperature: 4 - AMBIENT TEMPERATURE
Average Amount: 5
Maximum Amount: 58530
Days on Site: 365
Site Plan: False
Site Plan Document: Not reported
Private Location: False
Location: Not reported

Report Year: 2007
Tier 2 Report ID: 101951
Chemical ID: 305124
CAS Number: 25265774
Chemical Name: PROPIONIC ACID, 2-METHYL-MONOESTER W/2,2,4-TRIMETHYL-1,3-PENTANEDIOL
Chemical Date: 12/19/2008
Average Amount: 4
Maximum Amount: 214047
Location ID: 501175
Chemical State: Liquid
Mixture: True
Mixture Percent: .00
Container: A - ABOVE GROUND TANK
Pressure: 1 - AMBIENT PRESSURE
Temperature: 4 - AMBIENT TEMPERATURE
Average Amount: 4
Maximum Amount: 214047
Days on Site: 365
Site Plan: False
Site Plan Document: Not reported
Private Location: False
Location: Not reported

Report Year: 2007
Tier 2 Report ID: 101951
Chemical ID: 305123
CAS Number: 13463677
Chemical Name: TITANIUM DIOXIDE
Chemical Date: 12/19/2008

Map ID
Direction
Distance
Elevation

MAP FINDINGS

Site

Database(s)

EDR ID Number
EPA ID Number

SHERWIN WILLIAMS - ORLANDO (Continued)

S107723641

Average Amount: 5
Maximum Amount: 602909
Location ID: 501174
Chemical State: Solid
Mixture: True
Mixture Percent: .00
Container: J - BAG
Pressure: 1 - AMBIENT PRESSURE
Temperature: 4 - AMBIENT TEMPERATURE
Average Amount: 5
Maximum Amount: 602909
Days on Site: 365
Site Plan: False
Site Plan Document: Not reported
Private Location: False
Location: Not reported

Report Year: 2007
Tier 2 Report ID: 101951
Chemical ID: 305122
CAS Number: 7320345
Chemical Name: TETRAPOTASSIUM PYROPHOSPHATE
Chemical Date: 12/19/2008
Average Amount: 4
Maximum Amount: 70506
Location ID: 501173
Chemical State: Solid
Mixture: True
Mixture Percent: .00
Container: J - BAG
Pressure: 1 - AMBIENT PRESSURE
Temperature: 4 - AMBIENT TEMPERATURE
Average Amount: 4
Maximum Amount: 70506
Days on Site: 365
Site Plan: False
Site Plan Document: Not reported
Private Location: False
Location: Not reported

Report Year: 2007
Tier 2 Report ID: 101951
Chemical ID: 305121
CAS Number: 14807966
Chemical Name: MAGNESIUM SILICATE [TALC]
Chemical Date: 12/19/2008
Average Amount: 4
Maximum Amount: 126604
Location ID: 501172
Chemical State: Solid
Mixture: True
Mixture Percent: .00
Container: J - BAG
Pressure: 1 - AMBIENT PRESSURE
Temperature: 4 - AMBIENT TEMPERATURE

Map ID
Direction
Distance
Elevation

MAP FINDINGS

Site

Database(s)

EDR ID Number
EPA ID Number

SHERWIN WILLIAMS - ORLANDO (Continued)

S107723641

Average Amount: 4
Maximum Amount: 126604
Days on Site: 365
Site Plan: False
Site Plan Document: Not reported
Private Location: False
Location: Not reported

Report Year: 2007
Tier 2 Report ID: 101951
Chemical ID: 305120
CAS Number: SURFACTANT
Chemical Name: SURFACTANT (GENERIC)
Chemical Date: 12/19/2008
Average Amount: 4
Maximum Amount: 55822
Location ID: 501171
Chemical State: LIQUID
Mixture: True
Mixture Percent: .00
Container: C - TANK INSIDE BUILDING
Pressure: 1 - AMBIENT PRESSURE
Temperature: 4 - AMBIENT TEMPERATURE
Average Amount: 4
Maximum Amount: 55822
Days on Site: 365
Site Plan: False
Site Plan Document: Not reported
Private Location: False
Location: Not reported

Report Year: 2007
Tier 2 Report ID: 101951
Chemical ID: 305119
CAS Number: 14808607
Chemical Name: QUARTZ
Chemical Date: 12/19/2008
Average Amount: 4
Maximum Amount: 479365
Location ID: 501170
Chemical State: Solid
Mixture: True
Mixture Percent: .00
Container: J - BAG
Pressure: 1 - AMBIENT PRESSURE
Temperature: 4 - AMBIENT TEMPERATURE
Average Amount: 4
Maximum Amount: 479365
Days on Site: 365
Site Plan: False
Site Plan Document: Not reported
Private Location: False
Location: Not reported

Map ID
Direction
Distance
Elevation

MAP FINDINGS

Site

Database(s)

EDR ID Number
EPA ID Number

SHERWIN WILLIAMS - ORLANDO (Continued)

S107723641

Report Year: 2007
Tier 2 Report ID: 101951
Chemical ID: 305118
CAS Number: 57556
Chemical Name: PROPYLENE GLYCOL
Chemical Date: 12/19/2008
Average Amount: 4
Maximum Amount: 37162
Location ID: 501169
Chemical State: Liquid
Mixture: True
Mixture Percent: .00
Container: D - STEEL DRUM
Pressure: 1 - AMBIENT PRESSURE
Temperature: 4 - AMBIENT TEMPERATURE
Average Amount: 4
Maximum Amount: 37162
Days on Site: 365
Site Plan: False
Site Plan Document: Not reported
Private Location: False
Location: Not reported

Report Year: 2007
Tier 2 Report ID: 101951
Chemical ID: 305117
CAS Number: 9002920
Chemical Name: POLYOXYETHYLENE LAURYLE
Chemical Date: 12/19/2008
Average Amount: 4
Maximum Amount: 48806
Location ID: 501168
Chemical State: LIQUID
Mixture: True
Mixture Percent: .00
Container: D - STEEL DRUM
Pressure: 1 - AMBIENT PRESSURE
Temperature: 4 - AMBIENT TEMPERATURE
Average Amount: 4
Maximum Amount: 48806
Days on Site: 365
Site Plan: False
Site Plan Document: Not reported
Private Location: False
Location: Not reported

Report Year: 2007
Tier 2 Report ID: 101951
Chemical ID: 305116
CAS Number: 9036195
Chemical Name: OCTYLPHENOXPOLYETHOXYETHANOL
Chemical Date: 12/19/2008
Average Amount: 4
Maximum Amount: 39282
Location ID: 501167

Map ID
Direction
Distance
Elevation

MAP FINDINGS

Site

Database(s)

EDR ID Number
EPA ID Number

SHERWIN WILLIAMS - ORLANDO (Continued)

S107723641

Chemical State: Liquid
Mixture: True
Mixture Percent: .00
Container: D - STEEL DRUM
Pressure: 1 - AMBIENT PRESSURE
Temperature: 4 - AMBIENT TEMPERATURE
Average Amount: 4
Maximum Amount: 39282
Days on Site: 365
Site Plan: False
Site Plan Document: Not reported
Private Location: False
Location: Not reported

Report Year: 2007
Tier 2 Report ID: 101951
Chemical ID: 305115
CAS Number: 9016459
Chemical Name: ETHOXYLATED NONYLPHENOL
Chemical Date: 12/19/2008
Average Amount: 4
Maximum Amount: 40955
Location ID: 501166
Chemical State: Liquid
Mixture: True
Mixture Percent: .00
Container: D - STEEL DRUM
Pressure: 1 - AMBIENT PRESSURE
Temperature: 4 - AMBIENT TEMPERATURE
Average Amount: 4
Maximum Amount: 40955
Days on Site: 365
Site Plan: False
Site Plan Document: Not reported
Private Location: False
Location: Not reported

Report Year: 2007
Tier 2 Report ID: 101951
Chemical ID: 305114
CAS Number: 12001262
Chemical Name: MICA - RESPIRABLE FRACTION
Chemical Date: 12/19/2008
Average Amount: 4
Maximum Amount: 12800
Location ID: 501165
Chemical State: Solid Granular
Mixture: True
Mixture Percent: .00
Container: J - BAG
Pressure: 1 - AMBIENT PRESSURE
Temperature: 4 - AMBIENT TEMPERATURE
Average Amount: 4
Maximum Amount: 12800
Days on Site: 365

Map ID
Direction
Distance
Elevation

MAP FINDINGS

Site

Database(s)

EDR ID Number
EPA ID Number

SHERWIN WILLIAMS - ORLANDO (Continued)

S107723641

Site Plan: False
Site Plan Document: Not reported
Private Location: False
Location: Not reported

Report Year: 2007
Tier 2 Report ID: 101951
Chemical ID: 305113
CAS Number: 1332587
Chemical Name: ALUMINUM SILICATE
Chemical Date: 12/19/2008
Average Amount: 4
Maximum Amount: 172297
Location ID: 501164
Chemical State: SOLID
Mixture: True
Mixture Percent: .00
Container: J - BAG
Pressure: 1 - AMBIENT PRESSURE
Temperature: 4 - AMBIENT TEMPERATURE
Average Amount: 4
Maximum Amount: 172297
Days on Site: 365
Site Plan: False
Site Plan Document: Not reported
Private Location: False
Location: Not reported

Report Year: 2007
Tier 2 Report ID: 101951
Chemical ID: 305112
CAS Number: 1309371
Chemical Name: IRON OXIDE
Chemical Date: 12/19/2008
Average Amount: 4
Maximum Amount: 54596
Location ID: 501163
Chemical State: SOLID
Mixture: True
Mixture Percent: .00
Container: J - BAG
Pressure: 1 - AMBIENT PRESSURE
Temperature: 4 - AMBIENT TEMPERATURE
Average Amount: 4
Maximum Amount: 54596
Days on Site: 365
Site Plan: False
Site Plan Document: Not reported
Private Location: False
Location: Not reported

Report Year: 2007
Tier 2 Report ID: 101951
Chemical ID: 305111

Map ID
Direction
Distance
Elevation

MAP FINDINGS

Site

Database(s)

EDR ID Number
EPA ID Number

SHERWIN WILLIAMS - ORLANDO (Continued)

S107723641

CAS Number: 9004620
Chemical Name: HYDROXYETHYLCELLULOSE
Chemical Date: 12/19/2008
Average Amount: 5
Maximum Amount: 101809
Location ID: 501162
Chemical State: SOLID
Mixture: True
Mixture Percent: .00
Container: J - BAG
Pressure: 1 - AMBIENT PRESSURE
Temperature: 4 - AMBIENT TEMPERATURE
Average Amount: 5
Maximum Amount: 101809
Days on Site: 365
Site Plan: False
Site Plan Document: Not reported
Private Location: False
Location: Not reported

Report Year: 2007
Tier 2 Report ID: 101951
Chemical ID: 305110
CAS Number: 64742547
Chemical Name: HYDROTREATED HEAVY PARAFFINIC PETROLEUM DISTILLATES
Chemical Date: 12/19/2008
Average Amount: 4
Maximum Amount: 157201
Location ID: 501161
Chemical State: LIQUID
Mixture: True
Mixture Percent: .00
Container: A - ABOVE GROUND TANK
Pressure: 1 - AMBIENT PRESSURE
Temperature: 4 - AMBIENT TEMPERATURE
Average Amount: 4
Maximum Amount: 157201
Days on Site: 365
Site Plan: False
Site Plan Document: Not reported
Private Location: False
Location: Not reported

Report Year: 2007
Tier 2 Report ID: 101951
Chemical ID: 305109
CAS Number: 107211
Chemical Name: Ethylene glycol
Chemical Date: 12/19/2008
Average Amount: 4
Maximum Amount: 278932
Location ID: 501160
Chemical State: Liquid
Mixture: True
Mixture Percent: .00

Map ID
Direction
Distance
Elevation

MAP FINDINGS

Site

Database(s)

EDR ID Number
EPA ID Number

SHERWIN WILLIAMS - ORLANDO (Continued)

S107723641

Containter: A - ABOVE GROUND TANK
Pressure: 1 - AMBIENT PRESSURE
Temperature: 4 - AMBIENT TEMPERATURE
Average Amount: 4
Maximum Amount: 278932
Days on Site: 365
Site Plan: False
Site Plan Document: Not reported
Private Location: False
Location: TANK FARM

Report Year: 2007
Tier 2 Report ID: 101951
Chemical ID: 305108
CAS Number: 25265718
Chemical Name: DIPROPYLENE GLYCOL
Chemical Date: 12/19/2008
Average Amount: 4
Maximum Amount: 11541
Location ID: 501159
Chemical State: Liquid
Mixture: True
Mixture Percent: .00
Containter: D - STEEL DRUM
Pressure: 1 - AMBIENT PRESSURE
Temperature: 4 - AMBIENT TEMPERATURE
Average Amount: 4
Maximum Amount: 11541
Days on Site: 365
Site Plan: False
Site Plan Document: Not reported
Private Location: False
Location: Not reported

Report Year: 2007
Tier 2 Report ID: 101951
Chemical ID: 305106
CAS Number: DEFOAMER
Chemical Name: DEFOAMER
Chemical Date: 12/19/2008
Average Amount: 4
Maximum Amount: 15868
Location ID: 501157
Chemical State: LIQUID
Mixture: True
Mixture Percent: .00
Containter: A - ABOVE GROUND TANK
Pressure: 1 - AMBIENT PRESSURE
Temperature: 4 - AMBIENT TEMPERATURE
Average Amount: 4
Maximum Amount: 15868
Days on Site: 365
Site Plan: False
Site Plan Document: Not reported
Private Location: False

Map ID
Direction
Distance
Elevation

MAP FINDINGS

Site

Database(s)

EDR ID Number
EPA ID Number

SHERWIN WILLIAMS - ORLANDO (Continued)

S107723641

Location: OUTSIDE TANK FARM

Report Year: 2007
Tier 2 Report ID: 101951
Chemical ID: 305105
CAS Number: 14464461
Chemical Name: CRYSTALLINE SILICA
Chemical Date: 12/19/2008
Average Amount: 5
Maximum Amount: 209746
Location ID: 501156
Chemical State: SOLID GRANULAR
Mixture: True
Mixture Percent: .00
Container: J - BAG
Pressure: 1 - AMBIENT PRESSURE
Temperature: 4 - AMBIENT TEMPERATURE
Average Amount: 5
Maximum Amount: 209746
Days on Site: 365
Site Plan: False
Site Plan Document: Not reported
Private Location: False
Location: RAW MATERIAL WAREHOUSE

Report Year: 2007
Tier 2 Report ID: 101951
Chemical ID: 305104
CAS Number: 471341
Chemical Name: MARBLEND (MARBLE LIMESTONE DOLOMITE)
Chemical Date: 12/19/2008
Average Amount: 5
Maximum Amount: 921369
Location ID: 501155
Chemical State: Solid
Mixture: True
Mixture Percent: .00
Container: J - BAG
Pressure: 1 - AMBIENT PRESSURE
Temperature: 4 - AMBIENT TEMPERATURE
Average Amount: 5
Maximum Amount: 921369
Days on Site: 365
Site Plan: False
Site Plan Document: Not reported
Private Location: False
Location: RAW MATERIAL WAREHOUSE

Report Year: 2007
Tier 2 Report ID: 101951
Chemical ID: 305103
CAS Number: 1344952
Chemical Name: CALCIUM SILICATE
Chemical Date: 12/19/2008

Map ID
Direction
Distance
Elevation

MAP FINDINGS

Site

Database(s)

EDR ID Number
EPA ID Number

SHERWIN WILLIAMS - ORLANDO (Continued)

S107723641

Average Amount: 4
Maximum Amount: 12026
Location ID: 501154
Chemical State: Solid
Mixture: True
Mixture Percent: .00
Container: J - BAG
Pressure: 1 - AMBIENT PRESSURE
Temperature: 4 - AMBIENT TEMPERATURE
Average Amount: 4
Maximum Amount: 12026
Days on Site: 365
Site Plan: False
Site Plan Document: Not reported
Private Location: False
Location: RAW MATERIAL WAREHOUSE

Report Year: 2007
Tier 2 Report ID: 101951
Chemical ID: 305102
CAS Number: 66402684
Chemical Name: CERAMIC MICROSPHERES
Chemical Date: 12/19/2008
Average Amount: 4
Maximum Amount: 766706
Location ID: 501153
Chemical State: SOLID POWDER
Mixture: True
Mixture Percent: .00
Container: J - BAG
Pressure: 1 - AMBIENT PRESSURE
Temperature: 4 - AMBIENT TEMPERATURE
Average Amount: 4
Maximum Amount: 766706
Days on Site: 365
Site Plan: False
Site Plan Document: Not reported
Private Location: False
Location: Not reported

Report Year: 2007
Tier 2 Report ID: 101951
Chemical ID: 305101
CAS Number: ADDITIVE
Chemical Name: PROCESS ADDITIVE
Chemical Date: 12/19/2008
Average Amount: 4
Maximum Amount: 27653
Location ID: 501152
Chemical State: SOLID POWDER
Mixture: True
Mixture Percent: .00
Container: C - TANK INSIDE BUILDING
Pressure: 1 - AMBIENT PRESSURE
Temperature: 4 - AMBIENT TEMPERATURE

Map ID
Direction
Distance
Elevation

MAP FINDINGS

Site

Database(s)

EDR ID Number
EPA ID Number

SHERWIN WILLIAMS - ORLANDO (Continued)

S107723641

Average Amount: 4
Maximum Amount: 27653
Days on Site: 365
Site Plan: False
Site Plan Document: Not reported
Private Location: False
Location: Not reported

Report Year: 2007
Tier 2 Report ID: 101951
Chemical ID: 305100
CAS Number: ACRYLICS
Chemical Name: ACRYLIC POLYMER - ETHYL ACETATE, ISOPROPANOL, HEPTANE
Chemical Date: 12/19/2008
Average Amount: 6
Maximum Amount: 1676313
Location ID: 501151
Chemical State: LIQUID SOLUTION
Mixture: True
Mixture Percent: .00
Containter: A - ABOVE GROUND TANK
Pressure: 1 - AMBIENT PRESSURE
Temperature: 4 - AMBIENT TEMPERATURE
Average Amount: 6
Maximum Amount: 1676313
Days on Site: 365
Site Plan: False
Site Plan Document: Not reported
Private Location: False
Location: Not reported

Report Year: 2007
Tier 2 Report ID: 101951
Chemical ID: 305099
CAS Number: 34590948
Chemical Name: DIPROPYLENE GLYCOL METHYL ETHER
Chemical Date: 12/19/2008
Average Amount: 4
Maximum Amount: 15466
Location ID: 501150
Chemical State: Liquid
Mixture: True
Mixture Percent: .00
Containter: D - STEEL DRUM
Pressure: 1 - AMBIENT PRESSURE
Temperature: 4 - AMBIENT TEMPERATURE
Average Amount: 4
Maximum Amount: 15466
Days on Site: 365
Site Plan: False
Site Plan Document: Not reported
Private Location: False
Location: Not reported

Map ID
Direction
Distance
Elevation

MAP FINDINGS

Site

Database(s)

EDR ID Number
EPA ID Number

SHERWIN WILLIAMS - ORLANDO (Continued)

S107723641

Report Year: 2007
Tier 2 Report ID: 101951
Chemical ID: 305097
CAS Number: 124685
Chemical Name: 2-AMINO-2-METHYL-1-PROPANOL [AMP]
Chemical Date: 12/19/2008
Average Amount: 4
Maximum Amount: 64188
Location ID: 501149
Chemical State: Liquid
Mixture: True
Mixture Percent: .00
Container: A - ABOVE GROUND TANK
Pressure: 1 - AMBIENT PRESSURE
Temperature: 4 - AMBIENT TEMPERATURE
Average Amount: 4
Maximum Amount: 64188
Days on Site: 365
Site Plan: False
Site Plan Document: Not reported
Private Location: False
Location: Not reported

Report Year: 2007
Tier 2 Report ID: 101951
Chemical ID: 305093
CAS Number: 29911282
Chemical Name: DIPROPYLENE GLYCOL N-BUTYL ETHER
Chemical Date: 12/19/2008
Average Amount: 4
Maximum Amount: 26685
Location ID: 501146
Chemical State: Liquid
Mixture: True
Mixture Percent: .00
Container: D - STEEL DRUM
Pressure: 1 - AMBIENT PRESSURE
Temperature: 4 - AMBIENT TEMPERATURE
Average Amount: 4
Maximum Amount: 26685
Days on Site: 365
Site Plan: False
Site Plan Document: Not reported
Private Location: False
Location: WAREHOUSE

Report Year: 2006
Tier 2 Report ID: 99634
Chemical ID: 276201
CAS Number: 1314132
Chemical Name: ZINC OXIDE
Chemical Date: 10/23/2007
Average Amount: 4
Maximum Amount: 108000
Location ID: 462798

Map ID
Direction
Distance
Elevation

MAP FINDINGS

Site

Database(s)

EDR ID Number
EPA ID Number

SHERWIN WILLIAMS - ORLANDO (Continued)

S107723641

Chemical State: Solid
Mixture: True
Mixture Percent: .00
Containter: J - BAG
Pressure: 1 - AMBIENT PRESSURE
Temperature: 4 - AMBIENT TEMPERATURE
Average Amount: 4
Maximum Amount: 108000
Days on Site: 365
Site Plan: False
Site Plan Document: Not reported
Private Location: False
Location: RAW MATERIAL WAREHOUSE, PRODUCTION MEZZAININE

Report Year: 2006
Tier 2 Report ID: 99634
Chemical ID: 276200
CAS Number: 25265774
Chemical Name: PROPIONIC ACID, 2-METHYL-MONOESTER W/2,2,4-TRIMETHYL-1,3-PENTANEDIOL
Chemical Date: 10/23/2007
Average Amount: 4
Maximum Amount: 143000
Location ID: 462797
Chemical State: Liquid
Mixture: True
Mixture Percent: .00
Containter: A - ABOVE GROUND TANK
Pressure: 1 - AMBIENT PRESSURE
Temperature: 4 - AMBIENT TEMPERATURE
Average Amount: 4
Maximum Amount: 143000
Days on Site: 365
Site Plan: False
Site Plan Document: Not reported
Private Location: False
Location: OUTSIDE TANK FARM

Report Year: 2006
Tier 2 Report ID: 99634
Chemical ID: 276199
CAS Number: 13463677
Chemical Name: TITANIUM DIOXIDE
Chemical Date: 10/23/2007
Average Amount: 4
Maximum Amount: 110000
Location ID: 462794
Chemical State: Liquid
Mixture: True
Mixture Percent: .00
Containter: A - ABOVE GROUND TANK
Pressure: 1 - AMBIENT PRESSURE
Temperature: 4 - AMBIENT TEMPERATURE
Average Amount: 4
Maximum Amount: 109998
Days on Site: 365

Map ID
Direction
Distance
Elevation

MAP FINDINGS

Site

Database(s)

EDR ID Number
EPA ID Number

SHERWIN WILLIAMS - ORLANDO (Continued)

S107723641

Site Plan: False
Site Plan Document: Not reported
Private Location: False
Location: OUTSIDE TANK FARM

Location ID: 462795
Chemical State: Liquid
Mixture: True
Mixture Percent: .00
Container: C - TANK INSIDE BUILDING
Pressure: 1 - AMBIENT PRESSURE
Temperature: 4 - AMBIENT TEMPERATURE
Average Amount: 4
Maximum Amount: 1
Days on Site: 365
Site Plan: False
Site Plan Document: Not reported
Private Location: False
Location: INSIDE TANK FARM

Location ID: 462796
Chemical State: Liquid
Mixture: True
Mixture Percent: .00
Container: C - TANK INSIDE BUILDING
Pressure: 1 - AMBIENT PRESSURE
Temperature: 4 - AMBIENT TEMPERATURE
Average Amount: 4
Maximum Amount: 1
Days on Site: 365
Site Plan: False
Site Plan Document: Not reported
Private Location: False
Location: RAW MATERIAL WAREHOUSE, PRODUCTION MEZZAININE

Report Year: 2006
Tier 2 Report ID: 99634
Chemical ID: 276198
CAS Number: 14807966
Chemical Name: MAGNESIUM SILICATE [TALC]
Chemical Date: 10/23/2007
Average Amount: 4
Maximum Amount: 120000
Location ID: 462793
Chemical State: Solid
Mixture: True
Mixture Percent: .00
Container: J - BAG
Pressure: 1 - AMBIENT PRESSURE
Temperature: 4 - AMBIENT TEMPERATURE
Average Amount: 4
Maximum Amount: 120000
Days on Site: 365
Site Plan: False
Site Plan Document: Not reported
Private Location: False

Map ID
Direction
Distance
Elevation

MAP FINDINGS

Site

Database(s)

EDR ID Number
EPA ID Number

SHERWIN WILLIAMS - ORLANDO (Continued)

S107723641

Location: RAW MATERIAL WAREHOUSE, PRODUCTION MEZZAININE

Report Year: 2006
Tier 2 Report ID: 99634
Chemical ID: 276197
CAS Number: 14808607
Chemical Name: QUARTZ
Chemical Date: 10/23/2007
Average Amount: 5
Maximum Amount: 495000
Location ID: 462792
Chemical State: Solid
Mixture: True
Mixture Percent: .00
Container: J - BAG
Pressure: 1 - AMBIENT PRESSURE
Temperature: 4 - AMBIENT TEMPERATURE
Average Amount: 5
Maximum Amount: 495000
Days on Site: 365
Site Plan: False
Site Plan Document: Not reported
Private Location: False
Location: RAW MATERIAL WAREHOUSE, PRODUCTION MEZZAININE

Report Year: 2006
Tier 2 Report ID: 99634
Chemical ID: 276196
CAS Number: 57556
Chemical Name: PROPYLENE GLYCOL
Chemical Date: 10/23/2007
Average Amount: 4
Maximum Amount: 39000
Location ID: 462791
Chemical State: Liquid
Mixture: True
Mixture Percent: .00
Container: D - STEEL DRUM
Pressure: 1 - AMBIENT PRESSURE
Temperature: 4 - AMBIENT TEMPERATURE
Average Amount: 4
Maximum Amount: 39000
Days on Site: 365
Site Plan: False
Site Plan Document: Not reported
Private Location: False
Location: RAW MATERIAL WAREHOUSE, PRODUCTION MEZZAININE

Report Year: 2006
Tier 2 Report ID: 99634
Chemical ID: 276195
CAS Number: 12001262
Chemical Name: MICA - RESPIRABLE FRACTION
Chemical Date: 10/23/2007

Map ID
Direction
Distance
Elevation

MAP FINDINGS

Site

Database(s)

EDR ID Number
EPA ID Number

SHERWIN WILLIAMS - ORLANDO (Continued)

S107723641

Average Amount: 4
Maximum Amount: 128000
Location ID: 462790
Chemical State: Solid Granular
Mixture: True
Mixture Percent: .00
Container: J - BAG
Pressure: 1 - AMBIENT PRESSURE
Temperature: 4 - AMBIENT TEMPERATURE
Average Amount: 4
Maximum Amount: 128000
Days on Site: 365
Site Plan: False
Site Plan Document: Not reported
Private Location: False
Location: RAW MATERIAL WAREHOUSE, PRODUCTION MEZZAININE

Report Year: 2006
Tier 2 Report ID: 99634
Chemical ID: 276194
CAS Number: 1332587
Chemical Name: KAOLIN [KAOLIN CLAY] [CHINA CLAY] [HYDRATED ALUMINUM SILICATE]
Chemical Date: 10/23/2007
Average Amount: 4
Maximum Amount: 200000
Location ID: 462788
Chemical State: Solid
Mixture: True
Mixture Percent: .00
Container: A - ABOVE GROUND TANK
Pressure: 1 - AMBIENT PRESSURE
Temperature: 4 - AMBIENT TEMPERATURE
Average Amount: 4
Maximum Amount: 199999
Days on Site: 365
Site Plan: False
Site Plan Document: Not reported
Private Location: False
Location: OUTSIDE TANK FARM

Location ID: 462789
Chemical State: Solid
Mixture: True
Mixture Percent: .00
Container: J - BAG
Pressure: 1 - AMBIENT PRESSURE
Temperature: 4 - AMBIENT TEMPERATURE
Average Amount: 4
Maximum Amount: 1
Days on Site: 365
Site Plan: False
Site Plan Document: Not reported
Private Location: False
Location: RAW MATERIAL WAREHOUSE, PRODUCTION MEZZAININE

Map ID
Direction
Distance
Elevation

MAP FINDINGS

Site

Database(s)

EDR ID Number
EPA ID Number

SHERWIN WILLIAMS - ORLANDO (Continued)

S107723641

Report Year: 2006
Tier 2 Report ID: 99634
Chemical ID: 276193
CAS Number: 9004620
Chemical Name: HYDROXYETHYLCELLULOSE
Chemical Date: 10/23/2007
Average Amount: 4
Maximum Amount: 97000
Location ID: 462787
Chemical State: SOLID
Mixture: True
Mixture Percent: .00
Container: J - BAG
Pressure: 1 - AMBIENT PRESSURE
Temperature: 4 - AMBIENT TEMPERATURE
Average Amount: 4
Maximum Amount: 97000
Days on Site: 365
Site Plan: False
Site Plan Document: Not reported
Private Location: False
Location: RAW MATERIAL WAREHOUSE, PRODUCTION MEZZAININE

Report Year: 2006
Tier 2 Report ID: 99634
Chemical ID: 276192
CAS Number: 107211
Chemical Name: Ethylene glycol
Chemical Date: 10/23/2007
Average Amount: 4
Maximum Amount: 170000
Location ID: 462785
Chemical State: Liquid
Mixture: True
Mixture Percent: .00
Container: A - ABOVE GROUND TANK
Pressure: 1 - AMBIENT PRESSURE
Temperature: 4 - AMBIENT TEMPERATURE
Average Amount: 4
Maximum Amount: 169999
Days on Site: 365
Site Plan: False
Site Plan Document: Not reported
Private Location: False
Location: OUTSIDE TANK

Location ID: 462786
Chemical State: Liquid
Mixture: True
Mixture Percent: .00
Container: D - STEEL DRUM
Pressure: 1 - AMBIENT PRESSURE
Temperature: 4 - AMBIENT TEMPERATURE
Average Amount: 4
Maximum Amount: 1
Days on Site: 365

Map ID
Direction
Distance
Elevation

MAP FINDINGS

Site

Database(s)

EDR ID Number
EPA ID Number

SHERWIN WILLIAMS - ORLANDO (Continued)

S107723641

Site Plan: False
Site Plan Document: Not reported
Private Location: False
Location: RAW MATERIAL WAREHOUSE, PRODUCTION MEZZAININE

Report Year: 2006
Tier 2 Report ID: 99634
Chemical ID: 276191
CAS Number: 14464461
Chemical Name: CRYSTALLINE SILICA
Chemical Date: 10/23/2007
Average Amount: 4
Maximum Amount: 226000
Location ID: 462784
Chemical State: SOLID
Mixture: True
Mixture Percent: .00
Container: J - BAG
Pressure: 1 - AMBIENT PRESSURE
Temperature: 4 - AMBIENT TEMPERATURE
Average Amount: 4
Maximum Amount: 226000
Days on Site: 365
Site Plan: False
Site Plan Document: Not reported
Private Location: False
Location: RAW MATERIAL WAREHOUSE, PRODUCTION MEZZAININE

Report Year: 2006
Tier 2 Report ID: 99634
Chemical ID: 276190
CAS Number: 471341
Chemical Name: MARBLEND (MARBLE LIMESTONE DOLOMITE)
Chemical Date: 10/23/2007
Average Amount: 5
Maximum Amount: 986000
Location ID: 462783
Chemical State: Solid
Mixture: True
Mixture Percent: .00
Container: J - BAG
Pressure: 1 - AMBIENT PRESSURE
Temperature: 4 - AMBIENT TEMPERATURE
Average Amount: 5
Maximum Amount: 986000
Days on Site: 365
Site Plan: False
Site Plan Document: Not reported
Private Location: False
Location: RAW MATERIAL WAREHOUSE, PRODUCTION MEZZAININE

Report Year: 2006
Tier 2 Report ID: 99634
Chemical ID: 276189

Map ID
Direction
Distance
Elevation

MAP FINDINGS

Site

Database(s)

EDR ID Number
EPA ID Number

SHERWIN WILLIAMS - ORLANDO (Continued)

S107723641

CAS Number: 66402684
Chemical Name: KAOLIN CLAY
Chemical Date: 10/23/2007
Average Amount: 4
Maximum Amount: 991000
Location ID: 462782
Chemical State: SOLID
Mixture: True
Mixture Percent: .00
Container: J - BAG
Pressure: 1 - AMBIENT PRESSURE
Temperature: 4 - AMBIENT TEMPERATURE
Average Amount: 4
Maximum Amount: 991000
Days on Site: 365
Site Plan: False
Site Plan Document: Not reported
Private Location: False
Location: Not reported

Report Year: 2006
Tier 2 Report ID: 99634
Chemical ID: 276188
CAS Number: 7631869
Chemical Name: SILICA
Chemical Date: 10/23/2007
Average Amount: 4
Maximum Amount: 81000
Location ID: 462781
Chemical State: Solid Granular
Mixture: True
Mixture Percent: .00
Container: J - BAG
Pressure: 1 - AMBIENT PRESSURE
Temperature: 4 - AMBIENT TEMPERATURE
Average Amount: 4
Maximum Amount: 81000
Days on Site: 365
Site Plan: False
Site Plan Document: Not reported
Private Location: False
Location: RAW MATERIAL WAREHOUSE, PRODUCTION MEZZAININE

Report Year: 2006
Tier 2 Report ID: 99634
Chemical ID: 276187
CAS Number: LATEX EMULSN
Chemical Name: ACRYLIC LATEX EMULSION
Chemical Date: 10/23/2007
Average Amount: 4
Maximum Amount: 1500000
Location ID: 462778
Chemical State: Liquid
Mixture: True
Mixture Percent: .00

Map ID
Direction
Distance
Elevation

MAP FINDINGS

Site

Database(s)

EDR ID Number
EPA ID Number

SHERWIN WILLIAMS - ORLANDO (Continued)

S107723641

Containter: A - ABOVE GROUND TANK
Pressure: 1 - AMBIENT PRESSURE
Temperature: 4 - AMBIENT TEMPERATURE
Average Amount: 4
Maximum Amount: 1499998
Days on Site: 365
Site Plan: False
Site Plan Document: Not reported
Private Location: False
Location: OUTSIDE TANK FARM

Location ID: 462779
Chemical State: Liquid
Mixture: True
Mixture Percent: .00
Containter: C - TANK INSIDE BUILDING
Pressure: 1 - AMBIENT PRESSURE
Temperature: 4 - AMBIENT TEMPERATURE
Average Amount: 4
Maximum Amount: 1
Days on Site: 365
Site Plan: False
Site Plan Document: Not reported
Private Location: False
Location: INSIDE TANK

Location ID: 462780
Chemical State: Liquid
Mixture: True
Mixture Percent: .00
Containter: D - STEEL DRUM
Pressure: 1 - AMBIENT PRESSURE
Temperature: 4 - AMBIENT TEMPERATURE
Average Amount: 4
Maximum Amount: 1
Days on Site: 365
Site Plan: False
Site Plan Document: Not reported
Private Location: False
Location: RAW MATERAIL WAREHOUSE

Report Year: 2006
Tier 2 Report ID: 99634
Chemical ID: 276186
CAS Number: 112345
Chemical Name: DIETHYLENE GLYCOL MONOBUTYL ETHER
Chemical Date: 10/23/2007
Average Amount: 4
Maximum Amount: 105000
Location ID: 462776
Chemical State: Liquid
Mixture: True
Mixture Percent: .00
Containter: A - ABOVE GROUND TANK
Pressure: 1 - AMBIENT PRESSURE
Temperature: 4 - AMBIENT TEMPERATURE

Map ID
Direction
Distance
Elevation

MAP FINDINGS

Site

Database(s)

EDR ID Number
EPA ID Number

SHERWIN WILLIAMS - ORLANDO (Continued)

S107723641

Average Amount: 4
Maximum Amount: 104999
Days on Site: 365
Site Plan: False
Site Plan Document: Not reported
Private Location: False
Location: OUTSIDE TANK FARM

Location ID: 462777
Chemical State: Liquid
Mixture: True
Mixture Percent: .00
Container: D - STEEL DRUM
Pressure: 1 - AMBIENT PRESSURE
Temperature: 4 - AMBIENT TEMPERATURE
Average Amount: 4
Maximum Amount: 1
Days on Site: 365
Site Plan: False
Site Plan Document: Not reported
Private Location: False
Location: RAW MATERIAL WAREHOUSE, PRODUCTION MEZZANINE

Report Year: 2001
Tier 2 Report ID: 72902
Chemical ID: 25353
CAS Number: 107211
Chemical Name: ETHYLENE GLYCOL [1,2-DIHYDROXYETHANE]
Chemical Date: 1/2/1972
Average Amount: 4
Maximum Amount: 66670
Location ID: 287395
Chemical State: LIQUID
Mixture: False
Mixture Percent: 100.00
Container: CONV
Pressure: CONV
Temperature: CONV
Average Amount: 4
Maximum Amount: 66670
Days on Site: 365
Site Plan: False
Site Plan Document: Not reported
Private Location: False
Location: Not reported

Report Year: 2001
Tier 2 Report ID: 72902
Chemical ID: 25352
CAS Number: 112345
Chemical Name: DIETHYLENE GLYCOL MONOBUTYL ETHER
Chemical Date: 1/2/1972
Average Amount: 4
Maximum Amount: 52000
Location ID: 287396

Map ID
Direction
Distance
Elevation

MAP FINDINGS

Site

Database(s)

EDR ID Number
EPA ID Number

SHERWIN WILLIAMS - ORLANDO (Continued)

S107723641

Chemical State: LIQUID
Mixture: False
Mixture Percent: 100.00
Container: CONV
Pressure: CONV
Temperature: CONV
Average Amount: 4
Maximum Amount: 52000
Days on Site: 365
Site Plan: False
Site Plan Document: Not reported
Private Location: False
Location: Not reported

Report Year: 2001
Tier 2 Report ID: 72902
Chemical ID: 25351
CAS Number: 124685
Chemical Name: 2-AMINO-2-METHYL-1-PROPANOL [AMP]
Chemical Date: 1/2/1972
Average Amount: 4
Maximum Amount: 45000
Location ID: 287398
Chemical State: LIQUID
Mixture: False
Mixture Percent: 100.00
Container: CONV
Pressure: CONV
Temperature: CONV
Average Amount: 4
Maximum Amount: 45000
Days on Site: 365
Site Plan: False
Site Plan Document: Not reported
Private Location: False
Location: Not reported

Report Year: 2001
Tier 2 Report ID: 72902
Chemical ID: 25350
CAS Number: 471341
Chemical Name: MARBLEND (MARBLE LIMESTONE DOLOMITE)
Chemical Date: 1/2/1972
Average Amount: 5
Maximum Amount: 360000
Location ID: 287406
Chemical State: SOLID
Mixture: False
Mixture Percent: 100.00
Container: CONV
Pressure: CONV
Temperature: CONV
Average Amount: 5
Maximum Amount: 360000
Days on Site: 365

Map ID
Direction
Distance
Elevation

MAP FINDINGS

Site

Database(s)

EDR ID Number
EPA ID Number

SHERWIN WILLIAMS - ORLANDO (Continued)

S107723641

Site Plan: False
Site Plan Document: Not reported
Private Location: False
Location: Not reported

Report Year: 2004
Tier 2 Report ID: 89110
Chemical ID: 215714
CAS Number: 25852373
Chemical Name: ACRYLIC POLYMER EMULSION
Chemical Date: 6/17/2005
Average Amount: 5
Maximum Amount: 500000
Location ID: 384303
Chemical State: Liquid
Mixture: True
Mixture Percent: .00
Container: A - ABOVE GROUND TANK
Pressure: 1 - AMBIENT PRESSURE
Temperature: 4 - AMBIENT TEMPERATURE
Average Amount: 0
Maximum Amount: 0
Days on Site: 365
Site Plan: False
Site Plan Document: Not reported
Private Location: False
Location: METAL STORAGE TANK

Location ID: 384304
Chemical State: Liquid
Mixture: True
Mixture Percent: .00
Container: C - TANK INSIDE BUILDING
Pressure: 1 - AMBIENT PRESSURE
Temperature: 4 - AMBIENT TEMPERATURE
Average Amount: 0
Maximum Amount: 0
Days on Site: 365
Site Plan: False
Site Plan Document: Not reported
Private Location: False
Location: INSIDE STORAGE TANK

Location ID: 384305
Chemical State: Liquid
Mixture: True
Mixture Percent: .00
Container: D - STEEL DRUM
Pressure: 1 - AMBIENT PRESSURE
Temperature: 4 - AMBIENT TEMPERATURE
Average Amount: 0
Maximum Amount: 0
Days on Site: 365
Site Plan: False
Site Plan Document: Not reported
Private Location: False

Map ID
Direction
Distance
Elevation

MAP FINDINGS

Site

Database(s)

EDR ID Number
EPA ID Number

SHERWIN WILLIAMS - ORLANDO (Continued)

S107723641

Location: RAW MATERIAL WAREHOUSE

Report Year: 2004
Tier 2 Report ID: 89110
Chemical ID: 215713
CAS Number: LATEX EMULSN
Chemical Name: ACRYLIC LATEX EMULSION
Chemical Date: 6/17/2005
Average Amount: 5
Maximum Amount: 500000
Location ID: 384300
Chemical State: Liquid
Mixture: True
Mixture Percent: .00
Container: A - ABOVE GROUND TANK
Pressure: 1 - AMBIENT PRESSURE
Temperature: 4 - AMBIENT TEMPERATURE
Average Amount: 0
Maximum Amount: 0
Days on Site: 365
Site Plan: False
Site Plan Document: Not reported
Private Location: False
Location: METAL STORGE TANK

Location ID: 384301
Chemical State: Liquid
Mixture: True
Mixture Percent: .00
Container: C - TANK INSIDE BUILDING
Pressure: 1 - AMBIENT PRESSURE
Temperature: 4 - AMBIENT TEMPERATURE
Average Amount: 0
Maximum Amount: 0
Days on Site: 365
Site Plan: False
Site Plan Document: Not reported
Private Location: False
Location: INSIDE STORAGE TANK

Location ID: 384302
Chemical State: Liquid
Mixture: True
Mixture Percent: .00
Container: D - STEEL DRUM
Pressure: 1 - AMBIENT PRESSURE
Temperature: 4 - AMBIENT TEMPERATURE
Average Amount: 0
Maximum Amount: 0
Days on Site: 365
Site Plan: False
Site Plan Document: Not reported
Private Location: False
Location: RAW MATERIAL WAREHOUSE

Map ID
Direction
Distance
Elevation

MAP FINDINGS

Site

Database(s)

EDR ID Number
EPA ID Number

SHERWIN WILLIAMS - ORLANDO (Continued)

S107723641

Report Year: 2004
Tier 2 Report ID: 89110
Chemical ID: 215712
CAS Number: 107211
Chemical Name: Ethylene glycol
Chemical Date: 6/17/2005
Average Amount: 4
Maximum Amount: 66670
Location ID: 384299
Chemical State: Liquid
Mixture: True
Mixture Percent: .00
Container: A - ABOVE GROUND TANK
Pressure: 1 - AMBIENT PRESSURE
Temperature: 4 - AMBIENT TEMPERATURE
Average Amount: 4
Maximum Amount: 66670
Days on Site: 365
Site Plan: False
Site Plan Document: Not reported
Private Location: False
Location: OUTSIDE METAL STORAGE TANK

Report Year: 2004
Tier 2 Report ID: 89110
Chemical ID: 215711
CAS Number: 57556
Chemical Name: PROPYLENE GLYCOL
Chemical Date: 6/17/2005
Average Amount: 3
Maximum Amount: 4050
Location ID: 384297
Chemical State: Liquid
Mixture: True
Mixture Percent: .00
Container: D - STEEL DRUM
Pressure: 1 - AMBIENT PRESSURE
Temperature: 4 - AMBIENT TEMPERATURE
Average Amount: 0
Maximum Amount: 0
Days on Site: 365
Site Plan: False
Site Plan Document: Not reported
Private Location: False
Location: METAL DRUMS IN RAW MATERIAL WAREHOUSE

Location ID: 384298
Chemical State: Liquid
Mixture: True
Mixture Percent: .00
Container: J - BAG
Pressure: 1 - AMBIENT PRESSURE
Temperature: 4 - AMBIENT TEMPERATURE
Average Amount: 0
Maximum Amount: 0
Days on Site: 365

Map ID
Direction
Distance
Elevation

MAP FINDINGS

Site

Database(s)

EDR ID Number
EPA ID Number

SHERWIN WILLIAMS - ORLANDO (Continued)

S107723641

Site Plan: False
Site Plan Document: Not reported
Private Location: False
Location: PRODUCTION MEZZANINE

Report Year: 2004
Tier 2 Report ID: 89110
Chemical ID: 215710
CAS Number: 9004620
Chemical Name: HYDROXYETHYLCELLULOSE
Chemical Date: 6/17/2005
Average Amount: 4
Maximum Amount: 44000
Location ID: 384296
Chemical State: SOLID
Mixture: True
Mixture Percent: .00
Container: J - BAG
Pressure: 1 - AMBIENT PRESSURE
Temperature: 4 - AMBIENT TEMPERATURE
Average Amount: 4
Maximum Amount: 44000
Days on Site: 365
Site Plan: False
Site Plan Document: Not reported
Private Location: False
Location: RAW MATERIAL WAREHOUSE AND PRODUCTION MEZZANINE

Report Year: 2004
Tier 2 Report ID: 89110
Chemical ID: 215709
CAS Number: 25265774
Chemical Name: PROPIONIC ACID, 2-METHYL-MONOESTER W/2,2,4-TRIMETHYL-1,3-PENTANEDIOL
Chemical Date: 6/17/2005
Average Amount: 4
Maximum Amount: 80000
Location ID: 384295
Chemical State: Liquid
Mixture: True
Mixture Percent: .00
Container: A - ABOVE GROUND TANK
Pressure: 1 - AMBIENT PRESSURE
Temperature: 4 - AMBIENT TEMPERATURE
Average Amount: 4
Maximum Amount: 80000
Days on Site: 365
Site Plan: False
Site Plan Document: Not reported
Private Location: False
Location: OUTSIDE METAL STORAGE TANK

Report Year: 2004
Tier 2 Report ID: 89110
Chemical ID: 215708

Map ID
Direction
Distance
Elevation

MAP FINDINGS

Site

Database(s)

EDR ID Number
EPA ID Number

SHERWIN WILLIAMS - ORLANDO (Continued)

S107723641

CAS Number: GLYCOL ETHER
Chemical Name: GLYCOL ETHERS
Chemical Date: 6/17/2005
Average Amount: 4
Maximum Amount: 63000
Location ID: 384293
Chemical State: Liquid
Mixture: True
Mixture Percent: .00
Containter: A - ABOVE GROUND TANK
Pressure: 1 - AMBIENT PRESSURE
Temperature: 4 - AMBIENT TEMPERATURE
Average Amount: 0
Maximum Amount: 0
Days on Site: 365
Site Plan: False
Site Plan Document: Not reported
Private Location: False
Location: METAL STORAGE TANKS

Location ID: 384294
Chemical State: Liquid
Mixture: True
Mixture Percent: .00
Containter: D - STEEL DRUM
Pressure: 1 - AMBIENT PRESSURE
Temperature: 4 - AMBIENT TEMPERATURE
Average Amount: 0
Maximum Amount: 0
Days on Site: 365
Site Plan: False
Site Plan Document: Not reported
Private Location: False
Location: RAW MATERIAL WAREHOUSE AND PRODUCTION MEZZANINE

Report Year: 2004
Tier 2 Report ID: 89110
Chemical ID: 215707
CAS Number: 64742547
Chemical Name: HYDROTREATED HEAVY PARAFFINIC PETROLEUM DISTILLATES
Chemical Date: 6/17/2005
Average Amount: 4
Maximum Amount: 68000
Location ID: 384291
Chemical State: LIQUID
Mixture: True
Mixture Percent: .00
Containter: A - ABOVE GROUND TANK
Pressure: 1 - AMBIENT PRESSURE
Temperature: 4 - AMBIENT TEMPERATURE
Average Amount: 0
Maximum Amount: 0
Days on Site: 365
Site Plan: False
Site Plan Document: Not reported
Private Location: False

Map ID
Direction
Distance
Elevation

MAP FINDINGS

Site

Database(s)

EDR ID Number
EPA ID Number

SHERWIN WILLIAMS - ORLANDO (Continued)

S107723641

Location: OUTSIDE METAL STORAGE TANK

Location ID: 384292
Chemical State: LIQUID
Mixture: True
Mixture Percent: .00
Container: D - STEEL DRUM
Pressure: 1 - AMBIENT PRESSURE
Temperature: 4 - AMBIENT TEMPERATURE
Average Amount: 0
Maximum Amount: 0
Days on Site: 365
Site Plan: False
Site Plan Document: Not reported
Private Location: False
Location: RAW MATERIAL WAREHOUSE AND PRODUCTION MEZZANINE

Report Year: 2004
Tier 2 Report ID: 89110
Chemical ID: 215706
CAS Number: 112345
Chemical Name: DIETHYLENE GLYCOL MONOBUTYL ETHER
Chemical Date: 6/17/2005
Average Amount: 4
Maximum Amount: 52000
Location ID: 384289
Chemical State: Liquid
Mixture: True
Mixture Percent: .00
Container: A - ABOVE GROUND TANK
Pressure: 1 - AMBIENT PRESSURE
Temperature: 4 - AMBIENT TEMPERATURE
Average Amount: 0
Maximum Amount: 0
Days on Site: 365
Site Plan: False
Site Plan Document: Not reported
Private Location: False
Location: OUTSIDE METAL STORAGE TANK

Location ID: 384290
Chemical State: Liquid
Mixture: True
Mixture Percent: .00
Container: J - BAG
Pressure: 1 - AMBIENT PRESSURE
Temperature: 4 - AMBIENT TEMPERATURE
Average Amount: 0
Maximum Amount: 0
Days on Site: 365
Site Plan: False
Site Plan Document: Not reported
Private Location: False
Location: RAW MATERIAL WAREHOUSE AND PRODUCTION MEZZANINE

Map ID
Direction
Distance
Elevation

MAP FINDINGS

Site

Database(s)

EDR ID Number
EPA ID Number

SHERWIN WILLIAMS - ORLANDO (Continued)

S107723641

Report Year: 2004
Tier 2 Report ID: 89110
Chemical ID: 215705
CAS Number: 124685
Chemical Name: 2-AMINO-2-METHYL-1-PROPANOL [AMP]
Chemical Date: 6/17/2005
Average Amount: 4
Maximum Amount: 45000
Location ID: 384287
Chemical State: Solid Solution
Mixture: True
Mixture Percent: .00
Container: A - ABOVE GROUND TANK
Pressure: 1 - AMBIENT PRESSURE
Temperature: 4 - AMBIENT TEMPERATURE
Average Amount: 0
Maximum Amount: 0
Days on Site: 365
Site Plan: False
Site Plan Document: Not reported
Private Location: False
Location: OUTSIDE METAL STORAGE TANK

Location ID: 384288
Chemical State: Solid Solution
Mixture: True
Mixture Percent: .00
Container: J - BAG
Pressure: 1 - AMBIENT PRESSURE
Temperature: 4 - AMBIENT TEMPERATURE
Average Amount: 0
Maximum Amount: 0
Days on Site: 365
Site Plan: False
Site Plan Document: Not reported
Private Location: False
Location: PRODUCTION MEZZANINE AND RAW MATERIAL WAREHOUSE

Report Year: 2004
Tier 2 Report ID: 89110
Chemical ID: 215704
CAS Number: 14808607
Chemical Name: QUARTZ
Chemical Date: 6/17/2005
Average Amount: 5
Maximum Amount: 465000
Location ID: 384286
Chemical State: Solid Powder
Mixture: True
Mixture Percent: .00
Container: J - BAG
Pressure: 1 - AMBIENT PRESSURE
Temperature: 4 - AMBIENT TEMPERATURE
Average Amount: 5
Maximum Amount: 465000
Days on Site: 365

Map ID
Direction
Distance
Elevation

MAP FINDINGS

Site

Database(s)

EDR ID Number
EPA ID Number

SHERWIN WILLIAMS - ORLANDO (Continued)

S107723641

Site Plan: False
Site Plan Document: Not reported
Private Location: False
Location: RAW MATERIAL WAREHOUSE AND PRODUCTION MEZZANINE

Report Year: 2004
Tier 2 Report ID: 89110
Chemical ID: 215703
CAS Number: 7631869
Chemical Name: SILICA
Chemical Date: 6/17/2005
Average Amount: 4
Maximum Amount: 47000
Location ID: 384285
Chemical State: Solid Granular
Mixture: True
Mixture Percent: .00
Container: J - BAG
Pressure: 1 - AMBIENT PRESSURE
Temperature: 4 - AMBIENT TEMPERATURE
Average Amount: 4
Maximum Amount: 47000
Days on Site: 365
Site Plan: False
Site Plan Document: Not reported
Private Location: False
Location: RAW MATERIAL WAREHOUSE AND PRODUCTION MEZZANINE

Report Year: 2004
Tier 2 Report ID: 89110
Chemical ID: 215702
CAS Number: 66402684
Chemical Name: CALCINED CLAY
Chemical Date: 6/17/2005
Average Amount: 5
Maximum Amount: 390000
Location ID: 384284
Chemical State: SOLID POWDER
Mixture: True
Mixture Percent: .00
Container: J - BAG
Pressure: 1 - AMBIENT PRESSURE
Temperature: 4 - AMBIENT TEMPERATURE
Average Amount: 5
Maximum Amount: 390000
Days on Site: 365
Site Plan: False
Site Plan Document: Not reported
Private Location: False
Location: RAW MATERIAL WAREHOUSE AND PRODUCTION MEZZANINE

Report Year: 2004
Tier 2 Report ID: 89110
Chemical ID: 215698

Map ID
Direction
Distance
Elevation

MAP FINDINGS

Site

Database(s)

EDR ID Number
EPA ID Number

SHERWIN WILLIAMS - ORLANDO (Continued)

S107723641

CAS Number: 14464461
Chemical Name: CRYSTALLINE SILICA
Chemical Date: 6/17/2005
Average Amount: 4
Maximum Amount: 125000
Location ID: 384279
Chemical State: SOLID
Mixture: True
Mixture Percent: .00
Container: J - BAG
Pressure: 1 - AMBIENT PRESSURE
Temperature: 4 - AMBIENT TEMPERATURE
Average Amount: 4
Maximum Amount: 125000
Days on Site: 365
Site Plan: False
Site Plan Document: Not reported
Private Location: False
Location: RAW MATERIAL WAREHOUSE AND PRODUCTION MEZZANINE

Report Year: 2004
Tier 2 Report ID: 89110
Chemical ID: 215693
CAS Number: 1332587
Chemical Name: KAOLIN [KAOLIN CLAY] [CHINA CLAY] [HYDRATED ALUMINUM SILICATE]
Chemical Date: 6/17/2005
Average Amount: 5
Maximum Amount: 398000
Location ID: 384273
Chemical State: Solid
Mixture: True
Mixture Percent: .00
Container: J - BAG
Pressure: 1 - AMBIENT PRESSURE
Temperature: 4 - AMBIENT TEMPERATURE
Average Amount: 0
Maximum Amount: 0
Days on Site: 365
Site Plan: False
Site Plan Document: Not reported
Private Location: False
Location: RAW MATERIAL WAREHOUSE AND PRODUCTION MEZZANINE

Location ID: 384274
Chemical State: Solid Solution
Mixture: True
Mixture Percent: .00
Container: A - ABOVE GROUND TANK
Pressure: 1 - AMBIENT PRESSURE
Temperature: 5 - GREATER THAN AMBIENT TEMPERATURE
Average Amount: 0
Maximum Amount: 0
Days on Site: 365
Site Plan: False
Site Plan Document: Not reported
Private Location: False

Map ID
Direction
Distance
Elevation

MAP FINDINGS

Site

Database(s)

EDR ID Number
EPA ID Number

SHERWIN WILLIAMS - ORLANDO (Continued)

S107723641

Location: METAL STORAGE TANK

Report Year: 2004
Tier 2 Report ID: 89110
Chemical ID: 215690
CAS Number: 14807966
Chemical Name: MAGNESIUM SILICATE [TALC]
Chemical Date: 6/17/2005
Average Amount: 4
Maximum Amount: 60000
Location ID: 384269
Chemical State: Solid Powder
Mixture: True
Mixture Percent: .00
Container: J - BAG
Pressure: 1 - AMBIENT PRESSURE
Temperature: 4 - AMBIENT TEMPERATURE
Average Amount: 4
Maximum Amount: 60000
Days on Site: 365
Site Plan: False
Site Plan Document: Not reported
Private Location: False
Location: RAW MATERIAL WAREHOUSE AND PRODUCTION MEZZANINE

Report Year: 2004
Tier 2 Report ID: 89110
Chemical ID: 215688
CAS Number: 37244965
Chemical Name: NEPHELINE SYENITE [MINEX 4]
Chemical Date: 6/17/2005
Average Amount: 4
Maximum Amount: 60000
Location ID: 384268
Chemical State: Solid Powder
Mixture: True
Mixture Percent: .00
Container: J - BAG
Pressure: 1 - AMBIENT PRESSURE
Temperature: 4 - AMBIENT TEMPERATURE
Average Amount: 4
Maximum Amount: 60000
Days on Site: 365
Site Plan: False
Site Plan Document: Not reported
Private Location: False
Location: RAW MATERIAL WAREHOUSE AND PRODUCTION MEZZANINE

Report Year: 2004
Tier 2 Report ID: 89110
Chemical ID: 215677
CAS Number: 12001262
Chemical Name: MICA - RESPIRABLE FRACTION
Chemical Date: 6/17/2005

Map ID
Direction
Distance
Elevation

MAP FINDINGS

Site

Database(s)

EDR ID Number
EPA ID Number

SHERWIN WILLIAMS - ORLANDO (Continued)

S107723641

Average Amount: 4
Maximum Amount: 25000
Location ID: 384256
Chemical State: Solid Powder
Mixture: True
Mixture Percent: .00
Containter: J - BAG
Pressure: 1 - AMBIENT PRESSURE
Temperature: 5 - GREATER THAN AMBIENT TEMPERATURE
Average Amount: 4
Maximum Amount: 25000
Days on Site: 365
Site Plan: False
Site Plan Document: Not reported
Private Location: False
Location: RAW MATERIAL WAREHOUSE AND PRODUCTION MEZZANINE

Report Year: 2004
Tier 2 Report ID: 89110
Chemical ID: 215670
CAS Number: 471341
Chemical Name: MARBLEND (MARBLE LIMESTONE DOLOMITE)
Chemical Date: 6/17/2005
Average Amount: 5
Maximum Amount: 460000
Location ID: 384249
Chemical State: Solid Powder
Mixture: True
Mixture Percent: .00
Containter: J - BAG
Pressure: 1 - AMBIENT PRESSURE
Temperature: 5 - GREATER THAN AMBIENT TEMPERATURE
Average Amount: 5
Maximum Amount: 460000
Days on Site: 365
Site Plan: False
Site Plan Document: Not reported
Private Location: False
Location: RAW MATERIAL WAREHOUSE AND PRODUCTION MEZZANINE

Report Year: 2004
Tier 2 Report ID: 89110
Chemical ID: 215669
CAS Number: 13463677
Chemical Name: TITANIUM DIOXIDE
Chemical Date: 6/17/2005
Average Amount: 5
Maximum Amount: 1400000
Location ID: 384245
Chemical State: Solid Solution
Mixture: True
Mixture Percent: .00
Containter: A - ABOVE GROUND TANK
Pressure: 1 - AMBIENT PRESSURE
Temperature: 5 - GREATER THAN AMBIENT TEMPERATURE

Map ID
Direction
Distance
Elevation

MAP FINDINGS

Site

Database(s)

EDR ID Number
EPA ID Number

SHERWIN WILLIAMS - ORLANDO (Continued)

S107723641

Average Amount: 0
Maximum Amount: 0
Days on Site: 365
Site Plan: False
Site Plan Document: Not reported
Private Location: False
Location: METAL STORAGE TANK

Location ID: 384246
Chemical State: Solid Solution
Mixture: True
Mixture Percent: .00
Container: C - TANK INSIDE BUILDING
Pressure: 1 - AMBIENT PRESSURE
Temperature: 5 - GREATER THAN AMBIENT TEMPERATURE
Average Amount: 0
Maximum Amount: 0
Days on Site: 365
Site Plan: False
Site Plan Document: Not reported
Private Location: False
Location: INSIDE STORAGE TANK

Location ID: 384247
Chemical State: Solid Solution
Mixture: True
Mixture Percent: .00
Container: J - BAG
Pressure: 1 - AMBIENT PRESSURE
Temperature: 4 - AMBIENT TEMPERATURE
Average Amount: 0
Maximum Amount: 0
Days on Site: 365
Site Plan: False
Site Plan Document: Not reported
Private Location: False
Location: RAW MATERIAL WAREHOUSE

Location ID: 384248
Chemical State: Solid Solution
Mixture: True
Mixture Percent: .00
Container: J - BAG
Pressure: 1 - AMBIENT PRESSURE
Temperature: 4 - AMBIENT TEMPERATURE
Average Amount: 0
Maximum Amount: 0
Days on Site: 365
Site Plan: False
Site Plan Document: Not reported
Private Location: False
Location: PRODUCTION WAREHOUSE

Report Year: 2004
Tier 2 Report ID: 89110
Chemical ID: 215668

Map ID
Direction
Distance
Elevation

MAP FINDINGS

Site

Database(s)

EDR ID Number
EPA ID Number

SHERWIN WILLIAMS - ORLANDO (Continued)

S107723641

CAS Number: 1314132
Chemical Name: ZINC OXIDE
Chemical Date: 6/17/2005
Average Amount: 4
Maximum Amount: 50000
Location ID: 384244
Chemical State: Solid Powder
Mixture: True
Mixture Percent: .00
Container: J - BAG
Pressure: 1 - AMBIENT PRESSURE
Temperature: 4 - AMBIENT TEMPERATURE
Average Amount: 4
Maximum Amount: 50000
Days on Site: 365
Site Plan: False
Site Plan Document: Not reported
Private Location: False
Location: PRODUCTION MEZZANINE AND RAW MATERIAL WAREHOUSE

Report Year: 2003
Tier 2 Report ID: 84937
Chemical ID: 195780
CAS Number: LATEX EMULSN
Chemical Name: ACRYLIC LATEX EMULSION
Chemical Date: 7/29/2004
Average Amount: 5
Maximum Amount: 500000
Location ID: 358493
Chemical State: Liquid
Mixture: True
Mixture Percent: .00
Container: A - ABOVE GROUND TANK
Pressure: 1 - AMBIENT PRESSURE
Temperature: 4 - AMBIENT TEMPERATURE
Average Amount: 0
Maximum Amount: 0
Days on Site: 365
Site Plan: False
Site Plan Document: Not reported
Private Location: False
Location: Not reported

Location ID: 358494
Chemical State: Liquid
Mixture: True
Mixture Percent: .00
Container: C - TANK INSIDE BUILDING
Pressure: 1 - AMBIENT PRESSURE
Temperature: 5 - GREATER THAN AMBIENT TEMPERATURE
Average Amount: 0
Maximum Amount: 0
Days on Site: 365
Site Plan: False
Site Plan Document: Not reported
Private Location: False

Map ID
Direction
Distance
Elevation

MAP FINDINGS

Site

Database(s)

EDR ID Number
EPA ID Number

SHERWIN WILLIAMS - ORLANDO (Continued)

S107723641

Location: Not reported

Location ID: 358495
Chemical State: Liquid
Mixture: True
Mixture Percent: .00
Container: D - STEEL DRUM
Pressure: 1 - AMBIENT PRESSURE
Temperature: 5 - GREATER THAN AMBIENT TEMPERATURE
Average Amount: 0
Maximum Amount: 0
Days on Site: 365
Site Plan: False
Site Plan Document: Not reported
Private Location: False
Location: Not reported

Report Year: 2003
Tier 2 Report ID: 84937
Chemical ID: 195779
CAS Number: 107211
Chemical Name: Ethylene glycol
Chemical Date: 7/29/2004
Average Amount: 4
Maximum Amount: 66670
Location ID: 358492
Chemical State: Liquid
Mixture: True
Mixture Percent: .00
Container: A - ABOVE GROUND TANK
Pressure: 1 - AMBIENT PRESSURE
Temperature: 5 - GREATER THAN AMBIENT TEMPERATURE
Average Amount: 4
Maximum Amount: 66670
Days on Site: 365
Site Plan: False
Site Plan Document: Not reported
Private Location: False
Location: Not reported

Report Year: 2003
Tier 2 Report ID: 84937
Chemical ID: 195778
CAS Number: 57556
Chemical Name: PROPYLENE GLYCOL
Chemical Date: 7/29/2004
Average Amount: 3
Maximum Amount: 4050
Location ID: 358490
Chemical State: Liquid
Mixture: True
Mixture Percent: .00
Container: A - ABOVE GROUND TANK
Pressure: 1 - AMBIENT PRESSURE
Temperature: 5 - GREATER THAN AMBIENT TEMPERATURE

Map ID
Direction
Distance
Elevation

MAP FINDINGS

Site

Database(s)

EDR ID Number
EPA ID Number

SHERWIN WILLIAMS - ORLANDO (Continued)

S107723641

Average Amount: 3
Maximum Amount: 4050
Days on Site: 365
Site Plan: False
Site Plan Document: Not reported
Private Location: False
Location: Not reported

Location ID: 358491
Chemical State: Solid
Mixture: True
Mixture Percent: .00
Container: J - BAG
Pressure: 1 - AMBIENT PRESSURE
Temperature: 5 - GREATER THAN AMBIENT TEMPERATURE
Average Amount: 0
Maximum Amount: 0
Days on Site: 365
Site Plan: False
Site Plan Document: Not reported
Private Location: False
Location: RAW MATERIALS WAREHOUSE AND PRODUCTION MEZZANINE

Report Year: 2003
Tier 2 Report ID: 84937
Chemical ID: 195777
CAS Number: 9004620
Chemical Name: HYDROXYETHYLCELLULOSE
Chemical Date: 7/29/2004
Average Amount: 4
Maximum Amount: 38000
Location ID: 358489
Chemical State: SOLID
Mixture: True
Mixture Percent: .00
Container: J - BAG
Pressure: 1 - AMBIENT PRESSURE
Temperature: 5 - GREATER THAN AMBIENT TEMPERATURE
Average Amount: 4
Maximum Amount: 38000
Days on Site: 365
Site Plan: False
Site Plan Document: Not reported
Private Location: False
Location: RAW MATERIALS WAREHOUSE AND PRODUCTION MEZZANINE

Report Year: 2003
Tier 2 Report ID: 84937
Chemical ID: 195776
CAS Number: 25265774
Chemical Name: PROPIONIC ACID, 2-METHYL-MONOESTER W/2,2,4-TRIMETHYL-1,3-PENTANEDIOL
Chemical Date: 7/29/2004
Average Amount: 4
Maximum Amount: 120000
Location ID: 358488

Map ID
Direction
Distance
Elevation

MAP FINDINGS

Site

Database(s)

EDR ID Number
EPA ID Number

SHERWIN WILLIAMS - ORLANDO (Continued)

S107723641

Chemical State: Liquid
Mixture: True
Mixture Percent: .00
Container: A - ABOVE GROUND TANK
Pressure: 1 - AMBIENT PRESSURE
Temperature: 5 - GREATER THAN AMBIENT TEMPERATURE
Average Amount: 4
Maximum Amount: 120000
Days on Site: 365
Site Plan: False
Site Plan Document: Not reported
Private Location: False
Location: Not reported

Report Year: 2003
Tier 2 Report ID: 84937
Chemical ID: 195775
CAS Number: GLYCOL ETHER
Chemical Name: GLYCOL ETHERS
Chemical Date: 7/29/2004
Average Amount: 4
Maximum Amount: 63000
Location ID: 358486
Chemical State: Liquid
Mixture: True
Mixture Percent: .00
Container: A - ABOVE GROUND TANK
Pressure: 1 - AMBIENT PRESSURE
Temperature: 5 - GREATER THAN AMBIENT TEMPERATURE
Average Amount: 0
Maximum Amount: 0
Days on Site: 365
Site Plan: False
Site Plan Document: Not reported
Private Location: False
Location: Not reported

Location ID: 358487
Chemical State: Liquid
Mixture: True
Mixture Percent: .00
Container: D - STEEL DRUM
Pressure: 1 - AMBIENT PRESSURE
Temperature: 5 - GREATER THAN AMBIENT TEMPERATURE
Average Amount: 0
Maximum Amount: 0
Days on Site: 365
Site Plan: False
Site Plan Document: Not reported
Private Location: False
Location: RAW MATERIALS WAREHOUSE AND PRODUCTION MEZZANINE

Report Year: 2003
Tier 2 Report ID: 84937
Chemical ID: 195774

Map ID
Direction
Distance
Elevation

MAP FINDINGS

Site

Database(s)

EDR ID Number
EPA ID Number

SHERWIN WILLIAMS - ORLANDO (Continued)

S107723641

CAS Number: 64742547
Chemical Name: HYDROTREATED HEAVY PARAFFINIC PETROLEUM DISTILLATES
Chemical Date: 7/29/2004
Average Amount: 4
Maximum Amount: 68000
Location ID: 358484
Chemical State: LIQUID
Mixture: True
Mixture Percent: .00
Containter: A - ABOVE GROUND TANK
Pressure: 1 - AMBIENT PRESSURE
Temperature: 5 - GREATER THAN AMBIENT TEMPERATURE
Average Amount: 0
Maximum Amount: 0
Days on Site: 365
Site Plan: False
Site Plan Document: Not reported
Private Location: False
Location: Not reported

Location ID: 358485
Chemical State: LIQUID
Mixture: True
Mixture Percent: .00
Containter: P - TANK WAGON
Pressure: 1 - AMBIENT PRESSURE
Temperature: 5 - GREATER THAN AMBIENT TEMPERATURE
Average Amount: 0
Maximum Amount: 0
Days on Site: 365
Site Plan: False
Site Plan Document: Not reported
Private Location: False
Location: RAW MATERIAL WAREHOUSE AND PRODUCTION MEZZANINE

Report Year: 2003
Tier 2 Report ID: 84937
Chemical ID: 195773
CAS Number: 112345
Chemical Name: DIETHYLENE GLYCOL MONOBUTYL ETHER
Chemical Date: 7/29/2004
Average Amount: 4
Maximum Amount: 52000
Location ID: 358482
Chemical State: Liquid
Mixture: True
Mixture Percent: .00
Containter: A - ABOVE GROUND TANK
Pressure: 1 - AMBIENT PRESSURE
Temperature: 5 - GREATER THAN AMBIENT TEMPERATURE
Average Amount: 0
Maximum Amount: 0
Days on Site: 365
Site Plan: False
Site Plan Document: Not reported
Private Location: False

Map ID
Direction
Distance
Elevation

MAP FINDINGS

Site

Database(s)

EDR ID Number
EPA ID Number

SHERWIN WILLIAMS - ORLANDO (Continued)

S107723641

Location: Not reported

Location ID: 358483
Chemical State: Solid
Mixture: True
Mixture Percent: .00
Container: J - BAG
Pressure: 1 - AMBIENT PRESSURE
Temperature: 5 - GREATER THAN AMBIENT TEMPERATURE
Average Amount: 0
Maximum Amount: 0
Days on Site: 365
Site Plan: False
Site Plan Document: Not reported
Private Location: False
Location: RAW MATERIALS WAREHOUSE AND PRODUCTION MEZZANINE

Report Year: 2003
Tier 2 Report ID: 84937
Chemical ID: 195772
CAS Number: 124685
Chemical Name: 2-AMINO-2-METHYL-1-PROPANOL [AMP]
Chemical Date: 7/29/2004
Average Amount: 4
Maximum Amount: 45000
Location ID: 358480
Chemical State: Liquid
Mixture: True
Mixture Percent: .00
Container: A - ABOVE GROUND TANK
Pressure: 1 - AMBIENT PRESSURE
Temperature: 5 - GREATER THAN AMBIENT TEMPERATURE
Average Amount: 0
Maximum Amount: 0
Days on Site: 365
Site Plan: False
Site Plan Document: Not reported
Private Location: False
Location: OUTSIDE METAL STORAGE TANK

Location ID: 358481
Chemical State: Solid
Mixture: True
Mixture Percent: .00
Container: J - BAG
Pressure: 1 - AMBIENT PRESSURE
Temperature: 5 - GREATER THAN AMBIENT TEMPERATURE
Average Amount: 0
Maximum Amount: 0
Days on Site: 365
Site Plan: False
Site Plan Document: Not reported
Private Location: False
Location: PRODUCTION MEZZANINE AND RAW MATERIAL WAREHOUSE

Map ID
Direction
Distance
Elevation

MAP FINDINGS

Site

Database(s)

EDR ID Number
EPA ID Number

SHERWIN WILLIAMS - ORLANDO (Continued)

S107723641

Report Year: 2003
Tier 2 Report ID: 84937
Chemical ID: 195771
CAS Number: 14808607
Chemical Name: QUARTZ
Chemical Date: 7/29/2004
Average Amount: 5
Maximum Amount: 465000
Location ID: 358479
Chemical State: Solid
Mixture: True
Mixture Percent: .00
Container: J - BAG
Pressure: 1 - AMBIENT PRESSURE
Temperature: 5 - GREATER THAN AMBIENT TEMPERATURE
Average Amount: 5
Maximum Amount: 465000
Days on Site: 365
Site Plan: False
Site Plan Document: Not reported
Private Location: False
Location: RAW MATERIAL WAREHOUSE AND PRODUCTION MEZZANINE

Report Year: 2003
Tier 2 Report ID: 84937
Chemical ID: 195770
CAS Number: 7631869
Chemical Name: SILICA
Chemical Date: 7/29/2004
Average Amount: 4
Maximum Amount: 47000
Location ID: 358477
Chemical State: Solid
Mixture: True
Mixture Percent: .00
Container: J - BAG
Pressure: 1 - AMBIENT PRESSURE
Temperature: 5 - GREATER THAN AMBIENT TEMPERATURE
Average Amount: 0
Maximum Amount: 0
Days on Site: 365
Site Plan: False
Site Plan Document: Not reported
Private Location: False
Location: RAW MATERIAL WAREHOUSE

Location ID: 358478
Chemical State: Solid
Mixture: True
Mixture Percent: .00
Container: J - BAG
Pressure: 1 - AMBIENT PRESSURE
Temperature: 5 - GREATER THAN AMBIENT TEMPERATURE
Average Amount: 0
Maximum Amount: 0
Days on Site: 365

Map ID
Direction
Distance
Elevation

MAP FINDINGS

Site

Database(s)

EDR ID Number
EPA ID Number

SHERWIN WILLIAMS - ORLANDO (Continued)

S107723641

Site Plan: False
Site Plan Document: Not reported
Private Location: False
Location: PRODUCTION MEZZANINE

Report Year: 2003
Tier 2 Report ID: 84937
Chemical ID: 195769
CAS Number: 14464461
Chemical Name: CRYSTALLINE SILICA
Chemical Date: 7/29/2004
Average Amount: 4
Maximum Amount: 125000
Location ID: 358475
Chemical State: SOLID
Mixture: True
Mixture Percent: .00
Container: J - BAG
Pressure: 1 - AMBIENT PRESSURE
Temperature: 5 - GREATER THAN AMBIENT TEMPERATURE
Average Amount: 0
Maximum Amount: 0
Days on Site: 365
Site Plan: False
Site Plan Document: Not reported
Private Location: False
Location: RAW MATERIAL WAREHOUSE

Location ID: 358476
Chemical State: SOLID
Mixture: True
Mixture Percent: .00
Container: J - BAG
Pressure: 1 - AMBIENT PRESSURE
Temperature: 5 - GREATER THAN AMBIENT TEMPERATURE
Average Amount: 0
Maximum Amount: 0
Days on Site: 365
Site Plan: False
Site Plan Document: Not reported
Private Location: False
Location: PRODUCTION MEZZANINE

Report Year: 2003
Tier 2 Report ID: 84937
Chemical ID: 195768
CAS Number: 1332587
Chemical Name: KAOLIN [KAOLIN CLAY] [CHINA CLAY] [HYDRATED ALUMINUM SILICATE]
Chemical Date: 7/29/2004
Average Amount: 5
Maximum Amount: 398000
Location ID: 358470
Chemical State: Solid
Mixture: True
Mixture Percent: .00

Map ID
Direction
Distance
Elevation

MAP FINDINGS

Site

Database(s)

EDR ID Number
EPA ID Number

SHERWIN WILLIAMS - ORLANDO (Continued)

S107723641

Container: J - BAG
Pressure: 1 - AMBIENT PRESSURE
Temperature: 5 - GREATER THAN AMBIENT TEMPERATURE
Average Amount: 0
Maximum Amount: 0
Days on Site: 365
Site Plan: False
Site Plan Document: Not reported
Private Location: False
Location: RAW MATERIAL WAREHOUSE

Location ID: 358471
Chemical State: Solid
Mixture: True
Mixture Percent: .00
Container: J - BAG
Pressure: 1 - AMBIENT PRESSURE
Temperature: 5 - GREATER THAN AMBIENT TEMPERATURE
Average Amount: 0
Maximum Amount: 0
Days on Site: 365
Site Plan: False
Site Plan Document: Not reported
Private Location: False
Location: PRODUCTION MEZZANINE

Location ID: 358472
Chemical State: Liquid
Mixture: True
Mixture Percent: .00
Container: A - ABOVE GROUND TANK
Pressure: 1 - AMBIENT PRESSURE
Temperature: 5 - GREATER THAN AMBIENT TEMPERATURE
Average Amount: 0
Maximum Amount: 0
Days on Site: 365
Site Plan: False
Site Plan Document: Not reported
Private Location: False
Location: METAL STORAGE TANK

Report Year: 2003
Tier 2 Report ID: 84937
Chemical ID: 195767
CAS Number: 14807966
Chemical Name: MAGNESIUM SILICATE [TALC]
Chemical Date: 7/29/2004
Average Amount: 4
Maximum Amount: 60000
Location ID: 358468
Chemical State: Solid
Mixture: True
Mixture Percent: .00
Container: J - BAG
Pressure: 1 - AMBIENT PRESSURE
Temperature: 5 - GREATER THAN AMBIENT TEMPERATURE

Map ID
Direction
Distance
Elevation

MAP FINDINGS

Site

Database(s)

EDR ID Number
EPA ID Number

SHERWIN WILLIAMS - ORLANDO (Continued)

S107723641

Average Amount: 0
Maximum Amount: 0
Days on Site: 365
Site Plan: False
Site Plan Document: Not reported
Private Location: False
Location: RAW MATERIAL WAREHOUSE

Location ID: 358469
Chemical State: Solid
Mixture: True
Mixture Percent: .00
Container: J - BAG
Pressure: 1 - AMBIENT PRESSURE
Temperature: 5 - GREATER THAN AMBIENT TEMPERATURE
Average Amount: 0
Maximum Amount: 0
Days on Site: 365
Site Plan: False
Site Plan Document: Not reported
Private Location: False
Location: PRODUCTION MEZZANINE

Report Year: 2003
Tier 2 Report ID: 84937
Chemical ID: 195766
CAS Number: 37244965
Chemical Name: NEPHELINE SYENITE [MINEX 4]
Chemical Date: 7/29/2004
Average Amount: 4
Maximum Amount: 60000
Location ID: 358466
Chemical State: Solid
Mixture: True
Mixture Percent: .00
Container: J - BAG
Pressure: 1 - AMBIENT PRESSURE
Temperature: 5 - GREATER THAN AMBIENT TEMPERATURE
Average Amount: 0
Maximum Amount: 0
Days on Site: 365
Site Plan: False
Site Plan Document: Not reported
Private Location: False
Location: RAW MATERIAL WAREHOUSE

Location ID: 358467
Chemical State: Solid
Mixture: True
Mixture Percent: .00
Container: J - BAG
Pressure: 1 - AMBIENT PRESSURE
Temperature: 5 - GREATER THAN AMBIENT TEMPERATURE
Average Amount: 0
Maximum Amount: 0
Days on Site: 365

Map ID
Direction
Distance
Elevation

MAP FINDINGS

Site

Database(s)

EDR ID Number
EPA ID Number

SHERWIN WILLIAMS - ORLANDO (Continued)

S107723641

Site Plan: False
Site Plan Document: Not reported
Private Location: False
Location: PRODUCTION MEZZANINE

Report Year: 2003
Tier 2 Report ID: 84937
Chemical ID: 195765
CAS Number: 12001262
Chemical Name: MICA - RESPIRABLE FRACTION
Chemical Date: 7/29/2004
Average Amount: 4
Maximum Amount: 25000
Location ID: 358464
Chemical State: Solid
Mixture: True
Mixture Percent: .00
Container: J - BAG
Pressure: 1 - AMBIENT PRESSURE
Temperature: 5 - GREATER THAN AMBIENT TEMPERATURE
Average Amount: 0
Maximum Amount: 0
Days on Site: 365
Site Plan: False
Site Plan Document: Not reported
Private Location: False
Location: RAW MATERIAL WAREHOUSE

Location ID: 358465
Chemical State: Solid
Mixture: True
Mixture Percent: .00
Container: J - BAG
Pressure: 1 - AMBIENT PRESSURE
Temperature: 5 - GREATER THAN AMBIENT TEMPERATURE
Average Amount: 0
Maximum Amount: 0
Days on Site: 365
Site Plan: False
Site Plan Document: Not reported
Private Location: False
Location: PRODUCTION MEZZANINE

Report Year: 2003
Tier 2 Report ID: 84937
Chemical ID: 195764
CAS Number: 471341
Chemical Name: MARBLEND (MARBLE LIMESTONE DOLOMITE)
Chemical Date: 7/29/2004
Average Amount: 5
Maximum Amount: 360000
Location ID: 358461
Chemical State: Solid
Mixture: True
Mixture Percent: .00

Map ID
Direction
Distance
Elevation

MAP FINDINGS

Site

Database(s)

EDR ID Number
EPA ID Number

SHERWIN WILLIAMS - ORLANDO (Continued)

S107723641

Container: J - BAG
Pressure: 1 - AMBIENT PRESSURE
Temperature: 5 - GREATER THAN AMBIENT TEMPERATURE
Average Amount: 0
Maximum Amount: 0
Days on Site: 365
Site Plan: False
Site Plan Document: Not reported
Private Location: False
Location: RAW MATERIAL WAREHOUSE

Location ID: 358462
Chemical State: Solid
Mixture: True
Mixture Percent: .00
Container: J - BAG
Pressure: 1 - AMBIENT PRESSURE
Temperature: 5 - GREATER THAN AMBIENT TEMPERATURE
Average Amount: 0
Maximum Amount: 0
Days on Site: 365
Site Plan: False
Site Plan Document: Not reported
Private Location: False
Location: PRODUCTION MEZZANINE

Report Year: 2003
Tier 2 Report ID: 84937
Chemical ID: 195763
CAS Number: 13463677
Chemical Name: TITANIUM DIOXIDE
Chemical Date: 7/29/2004
Average Amount: 5
Maximum Amount: 1400000
Location ID: 358457
Chemical State: Liquid
Mixture: True
Mixture Percent: .00
Container: A - ABOVE GROUND TANK
Pressure: 1 - AMBIENT PRESSURE
Temperature: 5 - GREATER THAN AMBIENT TEMPERATURE
Average Amount: 0
Maximum Amount: 0
Days on Site: 365
Site Plan: False
Site Plan Document: Not reported
Private Location: False
Location: METAL STORAGE TANK

Location ID: 358458
Chemical State: Liquid
Mixture: True
Mixture Percent: .00
Container: C - TANK INSIDE BUILDING
Pressure: 1 - AMBIENT PRESSURE
Temperature: 5 - GREATER THAN AMBIENT TEMPERATURE

Map ID
Direction
Distance
Elevation

MAP FINDINGS

Site

Database(s)

EDR ID Number
EPA ID Number

SHERWIN WILLIAMS - ORLANDO (Continued)

S107723641

Average Amount: 0
Maximum Amount: 0
Days on Site: 365
Site Plan: False
Site Plan Document: Not reported
Private Location: False
Location: INSIDE STORAGE TANK

Location ID: 358459
Chemical State: Solid
Mixture: True
Mixture Percent: .00
Container: J - BAG
Pressure: 1 - AMBIENT PRESSURE
Temperature: 5 - GREATER THAN AMBIENT TEMPERATURE
Average Amount: 0
Maximum Amount: 0
Days on Site: 365
Site Plan: False
Site Plan Document: Not reported
Private Location: False
Location: RAW MATERIAL WAREHOUSE

Location ID: 358460
Chemical State: Solid
Mixture: True
Mixture Percent: .00
Container: J - BAG
Pressure: 1 - AMBIENT PRESSURE
Temperature: 5 - GREATER THAN AMBIENT TEMPERATURE
Average Amount: 0
Maximum Amount: 0
Days on Site: 365
Site Plan: False
Site Plan Document: Not reported
Private Location: False
Location: PRODUCTION WAREHOUSE

Report Year: 2003
Tier 2 Report ID: 84937
Chemical ID: 195762
CAS Number: 1314132
Chemical Name: ZINC OXIDE
Chemical Date: 7/29/2004
Average Amount: 4
Maximum Amount: 50000
Location ID: 358456
Chemical State: Solid
Mixture: True
Mixture Percent: .00
Container: J - BAG
Pressure: 1 - AMBIENT PRESSURE
Temperature: 5 - GREATER THAN AMBIENT TEMPERATURE
Average Amount: 4
Maximum Amount: 50000
Days on Site: 365

Map ID
Direction
Distance
Elevation

MAP FINDINGS

Site

Database(s)

EDR ID Number
EPA ID Number

SHERWIN WILLIAMS - ORLANDO (Continued)

S107723641

Site Plan: False
Site Plan Document: Not reported
Private Location: False
Location: RAW MATERIAL WAREHOUSE

Location ID: 358463
Chemical State: Solid
Mixture: True
Mixture Percent: .00
Container: J - BAG
Pressure: 1 - AMBIENT PRESSURE
Temperature: 5 - GREATER THAN AMBIENT TEMPERATURE
Average Amount: 0
Maximum Amount: 0
Days on Site: 365
Site Plan: False
Site Plan Document: Not reported
Private Location: False
Location: PRODUCTION MAZZANINE

Location ID: 358473
Chemical State: Solid
Mixture: True
Mixture Percent: .00
Container: J - BAG
Pressure: 1 - AMBIENT PRESSURE
Temperature: 5 - GREATER THAN AMBIENT TEMPERATURE
Average Amount: 0
Maximum Amount: 0
Days on Site: 365
Site Plan: False
Site Plan Document: Not reported
Private Location: False
Location: RAW MATERIALS WAREHOUSE

Location ID: 358474
Chemical State: Solid
Mixture: True
Mixture Percent: .00
Container: J - BAG
Pressure: 1 - AMBIENT PRESSURE
Temperature: 5 - GREATER THAN AMBIENT TEMPERATURE
Average Amount: 5
Maximum Amount: 390000
Days on Site: 365
Site Plan: False
Site Plan Document: Not reported
Private Location: False
Location: PRODUCTION MAZZANINE - CALCINED CLAY

Report Year: 1993
Tier 2 Report ID: 3411
Chemical ID: 18550
CAS Number: 144194
Chemical Name: 2,2,4-TRIMETHYL-1,3-PENTANEDIOL
Chemical Date: 1/2/1972

Map ID
Direction
Distance
Elevation

MAP FINDINGS

Site

Database(s)

EDR ID Number
EPA ID Number

SHERWIN WILLIAMS - ORLANDO (Continued)

S107723641

Average Amount: 4
Maximum Amount: 28000
Location ID: 156543
Chemical State: LIQUID
Mixture: False
Mixture Percent: 100.00
Container: CONV
Pressure: CONV
Temperature: CONV
Average Amount: 4
Maximum Amount: 28000
Days on Site: 365
Site Plan: False
Site Plan Document: Not reported
Private Location: False
Location: Not reported

Report Year: 1993
Tier 2 Report ID: 3411
Chemical ID: 18549
CAS Number: 112345
Chemical Name: DIETHYLENE GLYCOL MONOBUTYL ETHER
Chemical Date: 1/2/1972
Average Amount: 4
Maximum Amount: 17000
Location ID: 156537
Chemical State: LIQUID
Mixture: False
Mixture Percent: 100.00
Container: CONV
Pressure: CONV
Temperature: CONV
Average Amount: 4
Maximum Amount: 17000
Days on Site: 365
Site Plan: False
Site Plan Document: Not reported
Private Location: False
Location: Not reported

Report Year: 1993
Tier 2 Report ID: 3411
Chemical ID: 18548
CAS Number: 107211
Chemical Name: ETHYLENE GLYCOL [1,2-DIHYDROXYETHANE]
Chemical Date: 1/2/1972
Average Amount: 4
Maximum Amount: 14532
Location ID: 156536
Chemical State: LIQUID
Mixture: False
Mixture Percent: 100.00
Container: CONV
Pressure: CONV
Temperature: CONV

Map ID
Direction
Distance
Elevation

MAP FINDINGS

Site

Database(s)

EDR ID Number
EPA ID Number

SHERWIN WILLIAMS - ORLANDO (Continued)

S107723641

Average Amount: 4
Maximum Amount: 14532
Days on Site: 365
Site Plan: False
Site Plan Document: Not reported
Private Location: False
Location: Not reported

Report Year: 1994
Tier 2 Report ID: 11663
Chemical ID: 18547
CAS Number: 112345
Chemical Name: DIETHYLENE GLYCOL MONOBUTYL ETHER
Chemical Date: 1/2/1972
Average Amount: 4
Maximum Amount: 75000
Location ID: 170719
Chemical State: LIQUID
Mixture: False
Mixture Percent: 100.00
Container: CONV
Pressure: CONV
Temperature: CONV
Average Amount: 4
Maximum Amount: 75000
Days on Site: 365
Site Plan: False
Site Plan Document: Not reported
Private Location: False
Location: Not reported

Report Year: 1994
Tier 2 Report ID: 11663
Chemical ID: 18546
CAS Number: 107211
Chemical Name: ETHYLENE GLYCOL [1,2-DIHYDROXYETHANE]
Chemical Date: 1/2/1972
Average Amount: 4
Maximum Amount: 111120
Location ID: 170718
Chemical State: LIQUID
Mixture: False
Mixture Percent: 100.00
Container: CONV
Pressure: CONV
Temperature: CONV
Average Amount: 4
Maximum Amount: 111120
Days on Site: 365
Site Plan: False
Site Plan Document: Not reported
Private Location: False
Location: Not reported

Map ID
Direction
Distance
Elevation

MAP FINDINGS

Site

Database(s)

EDR ID Number
EPA ID Number

SHERWIN WILLIAMS - ORLANDO (Continued)

S107723641

Report Year: 1995
Tier 2 Report ID: 20136
Chemical ID: 18545
CAS Number: 112345
Chemical Name: DIETHYLENE GLYCOL MONOBUTYL ETHER
Chemical Date: 1/2/1972
Average Amount: 4
Maximum Amount: 75000
Location ID: 185942
Chemical State: LIQUID
Mixture: False
Mixture Percent: 100.00
Container: CONV
Pressure: CONV
Temperature: CONV
Average Amount: 4
Maximum Amount: 75000
Days on Site: 365
Site Plan: False
Site Plan Document: Not reported
Private Location: False
Location: Not reported

Report Year: 1995
Tier 2 Report ID: 20136
Chemical ID: 18544
CAS Number: 107211
Chemical Name: ETHYLENE GLYCOL [1,2-DIHYDROXYETHANE]
Chemical Date: 1/2/1972
Average Amount: 4
Maximum Amount: 111120
Location ID: 185941
Chemical State: LIQUID
Mixture: False
Mixture Percent: 100.00
Container: CONV
Pressure: CONV
Temperature: CONV
Average Amount: 4
Maximum Amount: 111120
Days on Site: 365
Site Plan: False
Site Plan Document: Not reported
Private Location: False
Location: Not reported

Report Year: 1996
Tier 2 Report ID: 28658
Chemical ID: 18543
CAS Number: 471341
Chemical Name: MARBLEND (MARBLE LIMESTONE DOLOMITE)
Chemical Date: 1/2/1972
Average Amount: 5
Maximum Amount: 250000
Location ID: 201272

Map ID
Direction
Distance
Elevation

MAP FINDINGS

Site

Database(s)

EDR ID Number
EPA ID Number

SHERWIN WILLIAMS - ORLANDO (Continued)

S107723641

Chemical State: SOLID
Mixture: False
Mixture Percent: 100.00
Container: CONV
Pressure: CONV
Temperature: CONV
Average Amount: 5
Maximum Amount: 250000
Days on Site: 365
Site Plan: False
Site Plan Document: Not reported
Private Location: False
Location: Not reported

Report Year: 1996
Tier 2 Report ID: 28658
Chemical ID: 18542
CAS Number: 112345
Chemical Name: DIETHYLENE GLYCOL MONOBUTYL ETHER
Chemical Date: 1/2/1972
Average Amount: 4
Maximum Amount: 75000
Location ID: 201264
Chemical State: LIQUID
Mixture: False
Mixture Percent: 100.00
Container: CONV
Pressure: CONV
Temperature: CONV
Average Amount: 4
Maximum Amount: 75000
Days on Site: 365
Site Plan: False
Site Plan Document: Not reported
Private Location: False
Location: Not reported

Report Year: 1996
Tier 2 Report ID: 28658
Chemical ID: 18541
CAS Number: 107211
Chemical Name: ETHYLENE GLYCOL [1,2-DIHYDROXYETHANE]
Chemical Date: 1/2/1972
Average Amount: 4
Maximum Amount: 111120
Location ID: 201263
Chemical State: LIQUID
Mixture: False
Mixture Percent: 100.00
Container: CONV
Pressure: CONV
Temperature: CONV
Average Amount: 4
Maximum Amount: 111120
Days on Site: 365

Map ID
Direction
Distance
Elevation

MAP FINDINGS

Site

Database(s)

EDR ID Number
EPA ID Number

SHERWIN WILLIAMS - ORLANDO (Continued)

S107723641

Site Plan: False
Site Plan Document: Not reported
Private Location: False
Location: Not reported

Report Year: 1997
Tier 2 Report ID: 37291
Chemical ID: 18540
CAS Number: 471341
Chemical Name: MARBLEND (MARBLE LIMESTONE DOLOMITE)
Chemical Date: 1/2/1972
Average Amount: 5
Maximum Amount: 250000
Location ID: 216879
Chemical State: SOLID
Mixture: False
Mixture Percent: 100.00
Container: CONV
Pressure: CONV
Temperature: CONV
Average Amount: 5
Maximum Amount: 250000
Days on Site: 365
Site Plan: False
Site Plan Document: Not reported
Private Location: False
Location: Not reported

Report Year: 1997
Tier 2 Report ID: 37291
Chemical ID: 18539
CAS Number: 112345
Chemical Name: DIETHYLENE GLYCOL MONOBUTYL ETHER
Chemical Date: 1/2/1972
Average Amount: 4
Maximum Amount: 75000
Location ID: 216871
Chemical State: LIQUID
Mixture: False
Mixture Percent: 100.00
Container: CONV
Pressure: CONV
Temperature: CONV
Average Amount: 4
Maximum Amount: 75000
Days on Site: 365
Site Plan: False
Site Plan Document: Not reported
Private Location: False
Location: Not reported

Report Year: 1998
Tier 2 Report ID: 45920
Chemical ID: 18538

Map ID
Direction
Distance
Elevation

MAP FINDINGS

Site

Database(s)

EDR ID Number
EPA ID Number

SHERWIN WILLIAMS - ORLANDO (Continued)

S107723641

CAS Number: 471341
Chemical Name: MARBLEND (MARBLE LIMESTONE DOLOMITE)
Chemical Date: 1/2/1972
Average Amount: 5
Maximum Amount: 360000
Location ID: 233351
Chemical State: SOLID
Mixture: False
Mixture Percent: 100.00
Container: CONV
Pressure: CONV
Temperature: CONV
Average Amount: 5
Maximum Amount: 360000
Days on Site: 365
Site Plan: False
Site Plan Document: Not reported
Private Location: False
Location: Not reported

Report Year: 1998
Tier 2 Report ID: 45920
Chemical ID: 18537
CAS Number: 112345
Chemical Name: DIETHYLENE GLYCOL MONOBUTYL ETHER
Chemical Date: 1/2/1972
Average Amount: 4
Maximum Amount: 52000
Location ID: 233343
Chemical State: LIQUID
Mixture: False
Mixture Percent: 100.00
Container: CONV
Pressure: CONV
Temperature: CONV
Average Amount: 4
Maximum Amount: 52000
Days on Site: 365
Site Plan: False
Site Plan Document: Not reported
Private Location: False
Location: Not reported

Report Year: 1998
Tier 2 Report ID: 45920
Chemical ID: 18536
CAS Number: 107211
Chemical Name: ETHYLENE GLYCOL [1,2-DIHYDROXYETHANE]
Chemical Date: 1/2/1972
Average Amount: 4
Maximum Amount: 24000
Location ID: 233342
Chemical State: LIQUID
Mixture: False
Mixture Percent: 100.00

Map ID
Direction
Distance
Elevation

MAP FINDINGS

Site

Database(s)

EDR ID Number
EPA ID Number

SHERWIN WILLIAMS - ORLANDO (Continued)

S107723641

Container: CONV
Pressure: CONV
Temperature: CONV
Average Amount: 4
Maximum Amount: 24000
Days on Site: 365
Site Plan: False
Site Plan Document: Not reported
Private Location: False
Location: Not reported

Report Year: 1999
Tier 2 Report ID: 54737
Chemical ID: 18535
CAS Number: 471341
Chemical Name: MARBLEND (MARBLE LIMESTONE DOLOMITE)
Chemical Date: 1/2/1972
Average Amount: 5
Maximum Amount: 360000
Location ID: 250359
Chemical State: LIQUID
Mixture: False
Mixture Percent: 100.00
Container: CONV
Pressure: CONV
Temperature: CONV
Average Amount: 5
Maximum Amount: 360000
Days on Site: 365
Site Plan: False
Site Plan Document: Not reported
Private Location: False
Location: Not reported

Report Year: 1999
Tier 2 Report ID: 54737
Chemical ID: 18534
CAS Number: 112345
Chemical Name: DIETHYLENE GLYCOL MONOBUTYL ETHER
Chemical Date: 1/2/1972
Average Amount: 4
Maximum Amount: 52000
Location ID: 250352
Chemical State: LIQUID
Mixture: False
Mixture Percent: 100.00
Container: CONV
Pressure: CONV
Temperature: CONV
Average Amount: 4
Maximum Amount: 52000
Days on Site: 365
Site Plan: False
Site Plan Document: Not reported
Private Location: False

Map ID
Direction
Distance
Elevation

MAP FINDINGS

Site

Database(s)

EDR ID Number
EPA ID Number

SHERWIN WILLIAMS - ORLANDO (Continued)

S107723641

Location: Not reported

Report Year: 2000
Tier 2 Report ID: 63833
Chemical ID: 18533
CAS Number: 471341
Chemical Name: MARBLEND (MARBLE LIMESTONE DOLOMITE)
Chemical Date: 1/2/1972
Average Amount: 5
Maximum Amount: 360000
Location ID: 268550
Chemical State: SOLID
Mixture: False
Mixture Percent: 100.00
Container: CONV
Pressure: CONV
Temperature: CONV
Average Amount: 5
Maximum Amount: 360000
Days on Site: 365
Site Plan: False
Site Plan Document: Not reported
Private Location: False
Location: Not reported

Report Year: 2000
Tier 2 Report ID: 63833
Chemical ID: 18532
CAS Number: 124685
Chemical Name: 2-AMINO-2-METHYL-1-PROPANOL [AMP]
Chemical Date: 1/2/1972
Average Amount: 4
Maximum Amount: 45000
Location ID: 268543
Chemical State: LIQUID
Mixture: False
Mixture Percent: 100.00
Container: CONV
Pressure: CONV
Temperature: CONV
Average Amount: 4
Maximum Amount: 45000
Days on Site: 365
Site Plan: False
Site Plan Document: Not reported
Private Location: False
Location: Not reported

Report Year: 2000
Tier 2 Report ID: 63833
Chemical ID: 18531
CAS Number: 112345
Chemical Name: DIETHYLENE GLYCOL MONOBUTYL ETHER
Chemical Date: 1/2/1972

Map ID
Direction
Distance
Elevation

MAP FINDINGS

Site

Database(s)

EDR ID Number
EPA ID Number

SHERWIN WILLIAMS - ORLANDO (Continued)

S107723641

Average Amount: 4
Maximum Amount: 52000
Location ID: 268541
Chemical State: LIQUID
Mixture: False
Mixture Percent: 100.00
Container: CONV
Pressure: CONV
Temperature: CONV
Average Amount: 4
Maximum Amount: 52000
Days on Site: 365
Site Plan: False
Site Plan Document: Not reported
Private Location: False
Location: Not reported

Report Year: 2000
Tier 2 Report ID: 63833
Chemical ID: 18530
CAS Number: 107211
Chemical Name: ETHYLENE GLYCOL [1,2-DIHYDROXYETHANE]
Chemical Date: 1/2/1972
Average Amount: 4
Maximum Amount: 66670
Location ID: 268540
Chemical State: LIQUID
Mixture: False
Mixture Percent: 100.00
Container: CONV
Pressure: CONV
Temperature: CONV
Average Amount: 4
Maximum Amount: 66670
Days on Site: 365
Site Plan: False
Site Plan Document: Not reported
Private Location: False
Location: Not reported

Report Year: 2002
Tier 2 Report ID: 81911
Chemical ID: 172351
CAS Number: LATEX EMULSN
Chemical Name: ACRYLIC LATEX EMULSION
Chemical Date: 1/2/1972
Average Amount: 5
Maximum Amount: 1000000
Location ID: 329412
Chemical State: Liquid
Mixture: True
Mixture Percent: .00
Container: A - ABOVE GROUND TANK
Pressure: 1 - AMBIENT PRESSURE
Temperature: 5 - GREATER THAN AMBIENT TEMPERATURE

Map ID
Direction
Distance
Elevation

MAP FINDINGS

Site

Database(s)

EDR ID Number
EPA ID Number

SHERWIN WILLIAMS - ORLANDO (Continued)

S107723641

Average Amount: 0
Maximum Amount: 0
Days on Site: 365
Site Plan: False
Site Plan Document: Not reported
Private Location: False
Location: METAL STORAGE TANK

Location ID: 329413
Chemical State: Liquid
Mixture: True
Mixture Percent: .00
Container: C - TANK INSIDE BUILDING
Pressure: 1 - AMBIENT PRESSURE
Temperature: 5 - GREATER THAN AMBIENT TEMPERATURE
Average Amount: 0
Maximum Amount: 0
Days on Site: 365
Site Plan: False
Site Plan Document: Not reported
Private Location: False
Location: INSIDE STORAGE TANK

Location ID: 329414
Chemical State: Liquid
Mixture: True
Mixture Percent: .00
Container: D - STEEL DRUM
Pressure: 1 - AMBIENT PRESSURE
Temperature: 5 - GREATER THAN AMBIENT TEMPERATURE
Average Amount: 0
Maximum Amount: 0
Days on Site: 365
Site Plan: False
Site Plan Document: Not reported
Private Location: False
Location: RAW MATERIAL WAREHOUSE

Report Year: 2002
Tier 2 Report ID: 81911
Chemical ID: 165649
CAS Number: 107211
Chemical Name: Ethylene glycol
Chemical Date: 1/2/1972
Average Amount: 4
Maximum Amount: 66670
Location ID: 321076
Chemical State: Liquid
Mixture: False
Mixture Percent: 100.00
Container: A - ABOVE GROUND TANK
Pressure: 1 - AMBIENT PRESSURE
Temperature: 5 - GREATER THAN AMBIENT TEMPERATURE
Average Amount: 4
Maximum Amount: 66670
Days on Site: 365

Map ID
Direction
Distance
Elevation

MAP FINDINGS

Site

Database(s)

EDR ID Number
EPA ID Number

SHERWIN WILLIAMS - ORLANDO (Continued)

S107723641

Site Plan: False
Site Plan Document: Not reported
Private Location: False
Location: OUTSIDE METAL STORAGE TANK

Report Year: 2002
Tier 2 Report ID: 81911
Chemical ID: 165648
CAS Number: 57556
Chemical Name: PROPYLENE GLYCOL
Chemical Date: 1/2/1972
Average Amount: 3
Maximum Amount: 4050
Location ID: 321074
Chemical State: Liquid
Mixture: True
Mixture Percent: .00
Container: A - ABOVE GROUND TANK
Pressure: 1 - AMBIENT PRESSURE
Temperature: 5 - GREATER THAN AMBIENT TEMPERATURE
Average Amount: 0
Maximum Amount: 0
Days on Site: 365
Site Plan: False
Site Plan Document: Not reported
Private Location: False
Location: METAL STORAGE TANK

Location ID: 321075
Chemical State: Liquid
Mixture: True
Mixture Percent: .00
Container: J - BAG
Pressure: 1 - AMBIENT PRESSURE
Temperature: 5 - GREATER THAN AMBIENT TEMPERATURE
Average Amount: 0
Maximum Amount: 0
Days on Site: 365
Site Plan: False
Site Plan Document: Not reported
Private Location: False
Location: PRODUCTION MEZZANINE

Report Year: 2002
Tier 2 Report ID: 81911
Chemical ID: 165647
CAS Number: 9004346
Chemical Name: CELLULOSE (PAPER FIBER)
Chemical Date: 1/2/1972
Average Amount: 4
Maximum Amount: 38000
Location ID: 321073
Chemical State: Solid Granular
Mixture: True
Mixture Percent: .00

Map ID
Direction
Distance
Elevation

MAP FINDINGS

Site

Database(s)

EDR ID Number
EPA ID Number

SHERWIN WILLIAMS - ORLANDO (Continued)

S107723641

Container: J - BAG
Pressure: 1 - AMBIENT PRESSURE
Temperature: 5 - GREATER THAN AMBIENT TEMPERATURE
Average Amount: 4
Maximum Amount: 38000
Days on Site: 365
Site Plan: False
Site Plan Document: Not reported
Private Location: False
Location: RAW MATERIAL WAREHOUSE / PRODUCTION MEZZANINE

Report Year: 2002
Tier 2 Report ID: 81911
Chemical ID: 165646
CAS Number: 25265774
Chemical Name: PROPIONIC ACID, 2-METHYL-MONOESTER W/2,2,4-TRIMETHYL-1,3-PENTANEDIOL
Chemical Date: 1/2/1972
Average Amount: 4
Maximum Amount: 120000
Location ID: 321072
Chemical State: Liquid
Mixture: True
Mixture Percent: .00
Container: A - ABOVE GROUND TANK
Pressure: 1 - AMBIENT PRESSURE
Temperature: 5 - GREATER THAN AMBIENT TEMPERATURE
Average Amount: 4
Maximum Amount: 120000
Days on Site: 365
Site Plan: False
Site Plan Document: Not reported
Private Location: False
Location: OUTSIDE METAL STORAGE TANK

Report Year: 2002
Tier 2 Report ID: 81911
Chemical ID: 165645
CAS Number: GLYCOL ETHER
Chemical Name: GLYCOL ETHERS
Chemical Date: 1/2/1972
Average Amount: 4
Maximum Amount: 63000
Location ID: 321070
Chemical State: Liquid
Mixture: True
Mixture Percent: .00
Container: A - ABOVE GROUND TANK
Pressure: 1 - AMBIENT PRESSURE
Temperature: 5 - GREATER THAN AMBIENT TEMPERATURE
Average Amount: 0
Maximum Amount: 0
Days on Site: 365
Site Plan: False
Site Plan Document: Not reported
Private Location: False

Map ID
Direction
Distance
Elevation

MAP FINDINGS

Site

Database(s)

EDR ID Number
EPA ID Number

SHERWIN WILLIAMS - ORLANDO (Continued)

S107723641

Location: METAL STORAGE TANKS

Location ID: 321071
Chemical State: Liquid
Mixture: True
Mixture Percent: .00
Container: D - STEEL DRUM
Pressure: 1 - AMBIENT PRESSURE
Temperature: 5 - GREATER THAN AMBIENT TEMPERATURE
Average Amount: 0
Maximum Amount: 0
Days on Site: 365
Site Plan: False
Site Plan Document: Not reported
Private Location: False
Location: RAW MATERIAL WAREHOUSE / PRODUCTION MEZZANINE

Report Year: 2002
Tier 2 Report ID: 81911
Chemical ID: 165644
CAS Number: 64742547
Chemical Name: HYDROTREATED HEAVY PARAFFINIC PETROLEUM DISTILLATES
Chemical Date: 1/2/1972
Average Amount: 4
Maximum Amount: 68000
Location ID: 321068
Chemical State: LIQUID
Mixture: True
Mixture Percent: .00
Container: A - ABOVE GROUND TANK
Pressure: 1 - AMBIENT PRESSURE
Temperature: 5 - GREATER THAN AMBIENT TEMPERATURE
Average Amount: 0
Maximum Amount: 0
Days on Site: 365
Site Plan: False
Site Plan Document: Not reported
Private Location: False
Location: OUTSIDE METAL STORAGE TANK

Location ID: 321069
Chemical State: LIQUID
Mixture: True
Mixture Percent: .00
Container: D - STEEL DRUM
Pressure: 1 - AMBIENT PRESSURE
Temperature: 5 - GREATER THAN AMBIENT TEMPERATURE
Average Amount: 0
Maximum Amount: 0
Days on Site: 365
Site Plan: False
Site Plan Document: Not reported
Private Location: False
Location: RAW MATERIAL WAREHOUSE / PRODUCTION MEZZANINE

Map ID
Direction
Distance
Elevation

MAP FINDINGS

Site

Database(s)

EDR ID Number
EPA ID Number

SHERWIN WILLIAMS - ORLANDO (Continued)

S107723641

Report Year: 2002
Tier 2 Report ID: 81911
Chemical ID: 165643
CAS Number: 112345
Chemical Name: DIETHYLENE GLYCOL MONOBUTYL ETHER
Chemical Date: 1/2/1972
Average Amount: 4
Maximum Amount: 52000
Location ID: 321066
Chemical State: Liquid
Mixture: True
Mixture Percent: .00
Container: A - ABOVE GROUND TANK
Pressure: 1 - AMBIENT PRESSURE
Temperature: 5 - GREATER THAN AMBIENT TEMPERATURE
Average Amount: 0
Maximum Amount: 0
Days on Site: 365
Site Plan: False
Site Plan Document: Not reported
Private Location: False
Location: OUTSIDE METAL STORAGE TANK

Location ID: 321067
Chemical State: Liquid
Mixture: True
Mixture Percent: .00
Container: J - BAG
Pressure: 1 - AMBIENT PRESSURE
Temperature: 5 - GREATER THAN AMBIENT TEMPERATURE
Average Amount: 0
Maximum Amount: 0
Days on Site: 365
Site Plan: False
Site Plan Document: Not reported
Private Location: False
Location: RAW MATERIAL WAREHOUSE / PRODUCTION MEZZANINE

Report Year: 2002
Tier 2 Report ID: 81911
Chemical ID: 165642
CAS Number: 124685
Chemical Name: 2-AMINO-2-METHYL-1-PROPANOL [AMP]
Chemical Date: 1/2/1972
Average Amount: 4
Maximum Amount: 45000
Location ID: 321064
Chemical State: Liquid
Mixture: True
Mixture Percent: .00
Container: A - ABOVE GROUND TANK
Pressure: 1 - AMBIENT PRESSURE
Temperature: 5 - GREATER THAN AMBIENT TEMPERATURE
Average Amount: 0
Maximum Amount: 0
Days on Site: 365

Map ID
Direction
Distance
Elevation

MAP FINDINGS

Site

Database(s)

EDR ID Number
EPA ID Number

SHERWIN WILLIAMS - ORLANDO (Continued)

S107723641

Site Plan: False
Site Plan Document: Not reported
Private Location: False
Location: OUTSIDE METAL STORAGE TANK

Location ID: 321065
Chemical State: Solid Granular
Mixture: True
Mixture Percent: .00
Container: J - BAG
Pressure: 1 - AMBIENT PRESSURE
Temperature: 5 - GREATER THAN AMBIENT TEMPERATURE
Average Amount: 0
Maximum Amount: 0
Days on Site: 365
Site Plan: False
Site Plan Document: Not reported
Private Location: False
Location: PRODUCTION MEZZANINE / RAW MATERIAL WAREHOUSE

Report Year: 2002
Tier 2 Report ID: 81911
Chemical ID: 165641
CAS Number: 14808607
Chemical Name: QUARTZ
Chemical Date: 1/2/1972
Average Amount: 5
Maximum Amount: 465000
Location ID: 321063
Chemical State: Solid Granular
Mixture: True
Mixture Percent: .00
Container: J - BAG
Pressure: 1 - AMBIENT PRESSURE
Temperature: 5 - GREATER THAN AMBIENT TEMPERATURE
Average Amount: 5
Maximum Amount: 465000
Days on Site: 365
Site Plan: False
Site Plan Document: Not reported
Private Location: False
Location: RAW MATERIAL WAREHOUSE / PRODUCTION MEZZANINE

Report Year: 2002
Tier 2 Report ID: 81911
Chemical ID: 165640
CAS Number: 7631869
Chemical Name: SILICA
Chemical Date: 1/2/1972
Average Amount: 4
Maximum Amount: 47000
Location ID: 321062
Chemical State: Solid Granular
Mixture: True
Mixture Percent: .00

Map ID
Direction
Distance
Elevation

MAP FINDINGS

Site

Database(s)

EDR ID Number
EPA ID Number

SHERWIN WILLIAMS - ORLANDO (Continued)

S107723641

Container: J - BAG
Pressure: 1 - AMBIENT PRESSURE
Temperature: 5 - GREATER THAN AMBIENT TEMPERATURE
Average Amount: 4
Maximum Amount: 47000
Days on Site: 365
Site Plan: False
Site Plan Document: Not reported
Private Location: False
Location: AMORPHOUS SILICA - RAW MATERIAL WAREHOUSE / PRODUCTION MEZZANINE

Report Year: 2002
Tier 2 Report ID: 81911
Chemical ID: 165639
CAS Number: 14464461
Chemical Name: CRYSTALLINE SILICA
Chemical Date: 1/2/1972
Average Amount: 4
Maximum Amount: 125000
Location ID: 321061
Chemical State: SOLID GRANULAR
Mixture: True
Mixture Percent: .00
Container: J - BAG
Pressure: 1 - AMBIENT PRESSURE
Temperature: 5 - GREATER THAN AMBIENT TEMPERATURE
Average Amount: 4
Maximum Amount: 125000
Days on Site: 365
Site Plan: False
Site Plan Document: Not reported
Private Location: False
Location: CRISTOBALITE - RAW MATERIAL WAREHOUSE / PRODUCTION MEZZANINE

Report Year: 2002
Tier 2 Report ID: 81911
Chemical ID: 165638
CAS Number: 1332587
Chemical Name: KAOLIN [KAOLIN CLAY] [CHINA CLAY] [HYDRATED ALUMINUM SILICATE]
Chemical Date: 1/2/1972
Average Amount: 5
Maximum Amount: 788000
Location ID: 321058
Chemical State: Solid Powder
Mixture: True
Mixture Percent: .00
Container: J - BAG
Pressure: 1 - AMBIENT PRESSURE
Temperature: 5 - GREATER THAN AMBIENT TEMPERATURE
Average Amount: 0
Maximum Amount: 0
Days on Site: 365
Site Plan: False
Site Plan Document: Not reported
Private Location: False

Map ID
Direction
Distance
Elevation

MAP FINDINGS

Site

Database(s)

EDR ID Number
EPA ID Number

SHERWIN WILLIAMS - ORLANDO (Continued)

S107723641

Location: RAW MATERIAL WAREHOUSE / PRODUCTION MEZZANINE

Location ID: 321059
Chemical State: Solid Solution
Mixture: True
Mixture Percent: .00
Container: A - ABOVE GROUND TANK
Pressure: 1 - AMBIENT PRESSURE
Temperature: 5 - GREATER THAN AMBIENT TEMPERATURE
Average Amount: 0
Maximum Amount: 0
Days on Site: 365
Site Plan: False
Site Plan Document: Not reported
Private Location: False
Location: METAL STORAGE TANK

Location ID: 321060
Chemical State: Solid Powder
Mixture: True
Mixture Percent: .00
Container: J - BAG
Pressure: 1 - AMBIENT PRESSURE
Temperature: 5 - GREATER THAN AMBIENT TEMPERATURE
Average Amount: 0
Maximum Amount: 0
Days on Site: 365
Site Plan: False
Site Plan Document: Not reported
Private Location: False
Location: CALCINED CLAY - RAW MATERIAL WAREHOUSE / PRODUCTION MEZZANINE

Report Year: 2002
Tier 2 Report ID: 81911
Chemical ID: 165637
CAS Number: 14807966
Chemical Name: MAGNESIUM SILICATE [TALC]
Chemical Date: 1/2/1972
Average Amount: 4
Maximum Amount: 60000
Location ID: 321057
Chemical State: Solid Powder
Mixture: True
Mixture Percent: .00
Container: J - BAG
Pressure: 1 - AMBIENT PRESSURE
Temperature: 5 - GREATER THAN AMBIENT TEMPERATURE
Average Amount: 4
Maximum Amount: 60000
Days on Site: 365
Site Plan: False
Site Plan Document: Not reported
Private Location: False
Location: RAW MATERIAL WAREHOUSE / PRODUCTION MEZZANINE

Map ID
Direction
Distance
Elevation

MAP FINDINGS

Site

Database(s)

EDR ID Number
EPA ID Number

SHERWIN WILLIAMS - ORLANDO (Continued)

S107723641

Report Year: 2002
Tier 2 Report ID: 81911
Chemical ID: 165636
CAS Number: 37244965
Chemical Name: NEPHELINE SYENITE [MINEX 4]
Chemical Date: 1/2/1972
Average Amount: 4
Maximum Amount: 60000
Location ID: 321056
Chemical State: Solid Granular
Mixture: True
Mixture Percent: .00
Container: J - BAG
Pressure: 1 - AMBIENT PRESSURE
Temperature: 5 - GREATER THAN AMBIENT TEMPERATURE
Average Amount: 4
Maximum Amount: 60000
Days on Site: 365
Site Plan: False
Site Plan Document: Not reported
Private Location: False
Location: RAW MATERIAL WAREHOUSE / PRODUCTION MEZZANINE

Report Year: 2002
Tier 2 Report ID: 81911
Chemical ID: 165635
CAS Number: 12001262
Chemical Name: MICA - RESPIRABLE FRACTION
Chemical Date: 1/2/1972
Average Amount: 4
Maximum Amount: 25000
Location ID: 321055
Chemical State: Solid Granular
Mixture: True
Mixture Percent: .00
Container: J - BAG
Pressure: 1 - AMBIENT PRESSURE
Temperature: 5 - GREATER THAN AMBIENT TEMPERATURE
Average Amount: 4
Maximum Amount: 25000
Days on Site: 365
Site Plan: False
Site Plan Document: Not reported
Private Location: False
Location: RAW MATERIAL WAREHOUSE / PRODUCTION MEZZANINE

Report Year: 2002
Tier 2 Report ID: 81911
Chemical ID: 165634
CAS Number: 471341
Chemical Name: MARBLEND (MARBLE LIMESTONE DOLOMITE)
Chemical Date: 1/2/1972
Average Amount: 5
Maximum Amount: 360000
Location ID: 321054

Map ID
Direction
Distance
Elevation

MAP FINDINGS

Site

Database(s)

EDR ID Number
EPA ID Number

SHERWIN WILLIAMS - ORLANDO (Continued)

S107723641

Chemical State: Solid Granular
Mixture: True
Mixture Percent: .00
Container: J - BAG
Pressure: 1 - AMBIENT PRESSURE
Temperature: 5 - GREATER THAN AMBIENT TEMPERATURE
Average Amount: 5
Maximum Amount: 360000
Days on Site: 365
Site Plan: False
Site Plan Document: Not reported
Private Location: False
Location: RAW MATERIAL WAREHOUSE / PRODUCTION MEZZANINE

Report Year: 2002
Tier 2 Report ID: 81911
Chemical ID: 165633
CAS Number: 13463677
Chemical Name: TITANIUM DIOXIDE
Chemical Date: 1/2/1972
Average Amount: 5
Maximum Amount: 1400000
Location ID: 321051
Chemical State: Solid Solution
Mixture: True
Mixture Percent: .00
Container: A - ABOVE GROUND TANK
Pressure: 1 - AMBIENT PRESSURE
Temperature: 5 - GREATER THAN AMBIENT TEMPERATURE
Average Amount: 0
Maximum Amount: 0
Days on Site: 365
Site Plan: False
Site Plan Document: Not reported
Private Location: False
Location: METAL STORAGE TANK

Location ID: 321052
Chemical State: Solid Solution
Mixture: True
Mixture Percent: .00
Container: C - TANK INSIDE BUILDING
Pressure: 1 - AMBIENT PRESSURE
Temperature: 5 - GREATER THAN AMBIENT TEMPERATURE
Average Amount: 0
Maximum Amount: 0
Days on Site: 365
Site Plan: False
Site Plan Document: Not reported
Private Location: False
Location: INSIDE STORAGE TANK

Location ID: 321053
Chemical State: Solid Powder
Mixture: True
Mixture Percent: .00

Map ID
Direction
Distance
Elevation

MAP FINDINGS

Site

Database(s)

EDR ID Number
EPA ID Number

SHERWIN WILLIAMS - ORLANDO (Continued)

S107723641

Container: J - BAG
Pressure: 1 - AMBIENT PRESSURE
Temperature: 5 - GREATER THAN AMBIENT TEMPERATURE
Average Amount: 0
Maximum Amount: 0
Days on Site: 365
Site Plan: False
Site Plan Document: Not reported
Private Location: False
Location: RAW MATERIAL WAREHOUSE / PRODUCTION WAREHOUSE

Report Year: 2002
Tier 2 Report ID: 81911
Chemical ID: 165632
CAS Number: 1314132
Chemical Name: ZINC OXIDE
Chemical Date: 1/2/1972
Average Amount: 4
Maximum Amount: 50000
Location ID: 321050
Chemical State: Solid Powder
Mixture: True
Mixture Percent: .00
Container: J - BAG
Pressure: 1 - AMBIENT PRESSURE
Temperature: 4 - AMBIENT TEMPERATURE
Average Amount: 4
Maximum Amount: 50000
Days on Site: 365
Site Plan: False
Site Plan Document: Not reported
Private Location: False
Location: PRODUCTION MEZZANINE / RAW MATERIAL WAREHOUSE

Report Year: 1993
Tier 2 Report ID: 3411
Chemical ID: 138721
CAS Number: MINERAL OILS
Chemical Name: MINERAL OILS, SEVERELY TREATED
Chemical Date: 1/2/1972
Average Amount: 4
Maximum Amount: 74500
Location ID: 156549
Chemical State: LIQUID
Mixture: False
Mixture Percent: 100.00
Container: CONV
Pressure: CONV
Temperature: CONV
Average Amount: 4
Maximum Amount: 74500
Days on Site: 365
Site Plan: False
Site Plan Document: Not reported
Private Location: False

Map ID
Direction
Distance
Elevation

MAP FINDINGS

Site

Database(s)

EDR ID Number
EPA ID Number

SHERWIN WILLIAMS - ORLANDO (Continued)

S107723641

Location: Not reported

Report Year: 2000
Tier 2 Report ID: 63833
Chemical ID: 138720
CAS Number: LATEX EMULSN
Chemical Name: ACRYLIC LATEX EMULSION
Chemical Date: 1/2/1972
Average Amount: 6
Maximum Amount: 1000000
Location ID: 268556
Chemical State: LIQUID
Mixture: False
Mixture Percent: 100.00
Container: CONV
Pressure: CONV
Temperature: CONV
Average Amount: 6
Maximum Amount: 1000000
Days on Site: 365
Site Plan: False
Site Plan Document: Not reported
Private Location: False
Location: Not reported

Report Year: 1995
Tier 2 Report ID: 20136
Chemical ID: 138719
CAS Number: GLYCOL ETHER
Chemical Name: GLYCOL ETHERS
Chemical Date: 1/2/1972
Average Amount: 4
Maximum Amount: 50000
Location ID: 185953
Chemical State: LIQUID
Mixture: False
Mixture Percent: 100.00
Container: CONV
Pressure: CONV
Temperature: CONV
Average Amount: 4
Maximum Amount: 50000
Days on Site: 365
Site Plan: False
Site Plan Document: Not reported
Private Location: False
Location: Not reported

Report Year: 1996
Tier 2 Report ID: 28658
Chemical ID: 138718
CAS Number: GLYCOL ETHER
Chemical Name: GLYCOL ETHERS
Chemical Date: 1/2/1972

Map ID
Direction
Distance
Elevation

MAP FINDINGS

Site

Database(s)

EDR ID Number
EPA ID Number

SHERWIN WILLIAMS - ORLANDO (Continued)

S107723641

Average Amount: 4
Maximum Amount: 50000
Location ID: 201276
Chemical State: LIQUID
Mixture: False
Mixture Percent: 100.00
Container: CONV
Pressure: CONV
Temperature: CONV
Average Amount: 4
Maximum Amount: 50000
Days on Site: 365
Site Plan: False
Site Plan Document: Not reported
Private Location: False
Location: Not reported

Report Year: 2000
Tier 2 Report ID: 63833
Chemical ID: 138717
CAS Number: GLYCOL ETHER
Chemical Name: GLYCOL ETHERS
Chemical Date: 1/2/1972
Average Amount: 4
Maximum Amount: 63000
Location ID: 268555
Chemical State: LIQUID
Mixture: False
Mixture Percent: 100.00
Container: CONV
Pressure: CONV
Temperature: CONV
Average Amount: 4
Maximum Amount: 63000
Days on Site: 365
Site Plan: False
Site Plan Document: Not reported
Private Location: False
Location: Not reported

Report Year: 1993
Tier 2 Report ID: 3411
Chemical ID: 138715
CAS Number: GENERIC
Chemical Name: TRADENAME CHEMICALS UNKNOWN INGREDIENT
Chemical Date: 1/2/1972
Average Amount: 5
Maximum Amount: 667783
Location ID: 156548
Chemical State: LIQUID
Mixture: False
Mixture Percent: 100.00
Container: CONV
Pressure: CONV
Temperature: CONV

Map ID
Direction
Distance
Elevation

MAP FINDINGS

Site

Database(s)

EDR ID Number
EPA ID Number

SHERWIN WILLIAMS - ORLANDO (Continued)

S107723641

Average Amount: 5
Maximum Amount: 667783
Days on Site: 365
Site Plan: False
Site Plan Document: Not reported
Private Location: False
Location: Not reported

Report Year: 2001
Tier 2 Report ID: 72902
Chemical ID: 135157
CAS Number: 25265774
Chemical Name: PROPIONIC ACID, 2-METHYL-MONOESTER W/2,2,4-TRIMETHYL-1,3-PENTANEDIOL
Chemical Date: 1/2/1972
Average Amount: 4
Maximum Amount: 120000
Location ID: 287404
Chemical State: LIQUID
Mixture: False
Mixture Percent: 100.00
Container: CONV
Pressure: CONV
Temperature: CONV
Average Amount: 4
Maximum Amount: 120000
Days on Site: 365
Site Plan: False
Site Plan Document: Not reported
Private Location: False
Location: Not reported

Report Year: 2001
Tier 2 Report ID: 72902
Chemical ID: 135156
CAS Number: 64742547
Chemical Name: LUBRICATING OIL BASE STOCK
Chemical Date: 1/2/1972
Average Amount: 4
Maximum Amount: 68000
Location ID: 287408
Chemical State: LIQUID
Mixture: False
Mixture Percent: 100.00
Container: CONV
Pressure: CONV
Temperature: CONV
Average Amount: 4
Maximum Amount: 68000
Days on Site: 365
Site Plan: False
Site Plan Document: Not reported
Private Location: False
Location: Not reported

Map ID
Direction
Distance
Elevation

MAP FINDINGS

Site

Database(s)

EDR ID Number
EPA ID Number

SHERWIN WILLIAMS - ORLANDO (Continued)

S107723641

Report Year: 2001
Tier 2 Report ID: 72902
Chemical ID: 135155
CAS Number: 14808607
Chemical Name: QUARTZ
Chemical Date: 1/2/1972
Average Amount: 5
Maximum Amount: 465000
Location ID: 287403
Chemical State: SOLID
Mixture: False
Mixture Percent: 100.00
Container: CONV
Pressure: CONV
Temperature: CONV
Average Amount: 5
Maximum Amount: 465000
Days on Site: 365
Site Plan: False
Site Plan Document: Not reported
Private Location: False
Location: Not reported

Report Year: 2001
Tier 2 Report ID: 72902
Chemical ID: 135154
CAS Number: 14807966
Chemical Name: MAGNESIUM SILICATE [TALC]
Chemical Date: 1/2/1972
Average Amount: 4
Maximum Amount: 26000
Location ID: 287402
Chemical State: SOLID
Mixture: False
Mixture Percent: 100.00
Container: CONV
Pressure: CONV
Temperature: CONV
Average Amount: 4
Maximum Amount: 26000
Days on Site: 365
Site Plan: False
Site Plan Document: Not reported
Private Location: False
Location: Not reported

Report Year: 2001
Tier 2 Report ID: 72902
Chemical ID: 135153
CAS Number: 37244965
Chemical Name: NEPHELINE SYENITE [MINEX 4]
Chemical Date: 1/2/1972
Average Amount: 4
Maximum Amount: 60000
Location ID: 287405

Map ID
Direction
Distance
Elevation

MAP FINDINGS

Site

Database(s)

EDR ID Number
EPA ID Number

SHERWIN WILLIAMS - ORLANDO (Continued)

S107723641

Chemical State: SOLID
Mixture: False
Mixture Percent: 100.00
Container: CONV
Pressure: CONV
Temperature: CONV
Average Amount: 4
Maximum Amount: 60000
Days on Site: 365
Site Plan: False
Site Plan Document: Not reported
Private Location: False
Location: Not reported

Report Year: 2001
Tier 2 Report ID: 72902
Chemical ID: 135152
CAS Number: 12001262
Chemical Name: MICA - RESPIRABLE FRACTION
Chemical Date: 1/2/1972
Average Amount: 4
Maximum Amount: 25000
Location ID: 287397
Chemical State: SOLID
Mixture: False
Mixture Percent: 100.00
Container: CONV
Pressure: CONV
Temperature: CONV
Average Amount: 4
Maximum Amount: 25000
Days on Site: 365
Site Plan: False
Site Plan Document: Not reported
Private Location: False
Location: Not reported

Report Year: 2001
Tier 2 Report ID: 72902
Chemical ID: 135151
CAS Number: 13463677
Chemical Name: TITANIUM DIOXIDE
Chemical Date: 1/2/1972
Average Amount: 5
Maximum Amount: 1400000
Location ID: 287401
Chemical State: SOLID
Mixture: False
Mixture Percent: 100.00
Container: CONV
Pressure: CONV
Temperature: CONV
Average Amount: 5
Maximum Amount: 1400000
Days on Site: 365

Map ID
Direction
Distance
Elevation

MAP FINDINGS

Site

Database(s)

EDR ID Number
EPA ID Number

SHERWIN WILLIAMS - ORLANDO (Continued)

S107723641

Site Plan: False
Site Plan Document: Not reported
Private Location: False
Location: Not reported

Report Year: 2001
Tier 2 Report ID: 72902
Chemical ID: 13125
CAS Number: 57556
Chemical Name: PROPYLENE GLYCOL
Chemical Date: 1/2/1972
Average Amount: 4
Maximum Amount: 64000
Location ID: 287407
Chemical State: LIQUID
Mixture: False
Mixture Percent: 100.00
Container: CONV
Pressure: CONV
Temperature: CONV
Average Amount: 4
Maximum Amount: 64000
Days on Site: 365
Site Plan: False
Site Plan Document: Not reported
Private Location: False
Location: Not reported

Report Year: 1993
Tier 2 Report ID: 3411
Chemical ID: 103329
CAS Number: 14808607
Chemical Name: QUARTZ
Chemical Date: 1/2/1972
Average Amount: 5
Maximum Amount: 184150
Location ID: 156545
Chemical State: SOLID
Mixture: False
Mixture Percent: 100.00
Container: CONV
Pressure: CONV
Temperature: CONV
Average Amount: 5
Maximum Amount: 184150
Days on Site: 365
Site Plan: False
Site Plan Document: Not reported
Private Location: False
Location: Not reported

Report Year: 1993
Tier 2 Report ID: 3411
Chemical ID: 103328

Map ID
Direction
Distance
Elevation

MAP FINDINGS

Site

Database(s)

EDR ID Number
EPA ID Number

SHERWIN WILLIAMS - ORLANDO (Continued)

S107723641

CAS Number: 14807966
Chemical Name: MAGNESIUM SILICATE [TALC]
Chemical Date: 1/2/1972
Average Amount: 4
Maximum Amount: 30000
Location ID: 156544
Chemical State: SOLID
Mixture: False
Mixture Percent: 100.00
Container: CONV
Pressure: CONV
Temperature: CONV
Average Amount: 4
Maximum Amount: 30000
Days on Site: 365
Site Plan: False
Site Plan Document: Not reported
Private Location: False
Location: Not reported

Report Year: 1993
Tier 2 Report ID: 3411
Chemical ID: 103327
CAS Number: 12001262
Chemical Name: MICA - RESPIRABLE FRACTION
Chemical Date: 1/2/1972
Average Amount: 4
Maximum Amount: 59500
Location ID: 156538
Chemical State: SOLID
Mixture: False
Mixture Percent: 100.00
Container: CONV
Pressure: CONV
Temperature: CONV
Average Amount: 4
Maximum Amount: 59500
Days on Site: 365
Site Plan: False
Site Plan Document: Not reported
Private Location: False
Location: Not reported

Report Year: 1993
Tier 2 Report ID: 3411
Chemical ID: 103326
CAS Number: 13463677
Chemical Name: TITANIUM DIOXIDE
Chemical Date: 1/2/1972
Average Amount: 5
Maximum Amount: 654661
Location ID: 156542
Chemical State: LIQUID
Mixture: False
Mixture Percent: 100.00

Map ID
Direction
Distance
Elevation

MAP FINDINGS

Site

Database(s)

EDR ID Number
EPA ID Number

SHERWIN WILLIAMS - ORLANDO (Continued)

S107723641

Container: CONV
Pressure: CONV
Temperature: CONV
Average Amount: 5
Maximum Amount: 654661
Days on Site: 365
Site Plan: False
Site Plan Document: Not reported
Private Location: False
Location: Not reported

Report Year: 1994
Tier 2 Report ID: 11663
Chemical ID: 103325
CAS Number: 14808607
Chemical Name: QUARTZ
Chemical Date: 1/2/1972
Average Amount: 4
Maximum Amount: 130000
Location ID: 170724
Chemical State: SOLID
Mixture: False
Mixture Percent: 100.00
Container: CONV
Pressure: CONV
Temperature: CONV
Average Amount: 4
Maximum Amount: 130000
Days on Site: 365
Site Plan: False
Site Plan Document: Not reported
Private Location: False
Location: Not reported

Report Year: 1994
Tier 2 Report ID: 11663
Chemical ID: 103324
CAS Number: 14807966
Chemical Name: MAGNESIUM SILICATE [TALC]
Chemical Date: 1/2/1972
Average Amount: 4
Maximum Amount: 46000
Location ID: 170723
Chemical State: SOLID
Mixture: False
Mixture Percent: 100.00
Container: CONV
Pressure: CONV
Temperature: CONV
Average Amount: 4
Maximum Amount: 46000
Days on Site: 365
Site Plan: False
Site Plan Document: Not reported
Private Location: False

Map ID
Direction
Distance
Elevation

MAP FINDINGS

Site

Database(s)

EDR ID Number
EPA ID Number

SHERWIN WILLIAMS - ORLANDO (Continued)

S107723641

Location: Not reported

Report Year: 1994
Tier 2 Report ID: 11663
Chemical ID: 103323
CAS Number: 13463677
Chemical Name: TITANIUM DIOXIDE
Chemical Date: 1/2/1972
Average Amount: 5
Maximum Amount: 800000
Location ID: 170722
Chemical State: SOLID
Mixture: False
Mixture Percent: 100.00
Container: CONV
Pressure: CONV
Temperature: CONV
Average Amount: 5
Maximum Amount: 800000
Days on Site: 365
Site Plan: False
Site Plan Document: Not reported
Private Location: False
Location: Not reported

Report Year: 1995
Tier 2 Report ID: 20136
Chemical ID: 103322
CAS Number: 14808607
Chemical Name: QUARTZ
Chemical Date: 1/2/1972
Average Amount: 4
Maximum Amount: 150000
Location ID: 185949
Chemical State: SOLID
Mixture: False
Mixture Percent: 100.00
Container: CONV
Pressure: CONV
Temperature: CONV
Average Amount: 4
Maximum Amount: 150000
Days on Site: 365
Site Plan: False
Site Plan Document: Not reported
Private Location: False
Location: Not reported

Report Year: 1995
Tier 2 Report ID: 20136
Chemical ID: 103321
CAS Number: 14807966
Chemical Name: MAGNESIUM SILICATE [TALC]
Chemical Date: 1/2/1972

Map ID
Direction
Distance
Elevation

MAP FINDINGS

Site

Database(s)

EDR ID Number
EPA ID Number

SHERWIN WILLIAMS - ORLANDO (Continued)

S107723641

Average Amount: 4
Maximum Amount: 35000
Location ID: 185948
Chemical State: SOLID
Mixture: False
Mixture Percent: 100.00
Container: CONV
Pressure: CONV
Temperature: CONV
Average Amount: 4
Maximum Amount: 35000
Days on Site: 365
Site Plan: False
Site Plan Document: Not reported
Private Location: False
Location: Not reported

Report Year: 1995
Tier 2 Report ID: 20136
Chemical ID: 103320
CAS Number: 13463677
Chemical Name: TITANIUM DIOXIDE
Chemical Date: 1/2/1972
Average Amount: 5
Maximum Amount: 800000
Location ID: 185947
Chemical State: SOLID
Mixture: False
Mixture Percent: 100.00
Container: CONV
Pressure: CONV
Temperature: CONV
Average Amount: 5
Maximum Amount: 800000
Days on Site: 365
Site Plan: False
Site Plan Document: Not reported
Private Location: False
Location: Not reported

Report Year: 1995
Tier 2 Report ID: 20136
Chemical ID: 103319
CAS Number: 12001262
Chemical Name: MICA - RESPIRABLE FRACTION
Chemical Date: 1/2/1972
Average Amount: 4
Maximum Amount: 25000
Location ID: 185943
Chemical State: SOLID
Mixture: False
Mixture Percent: 100.00
Container: CONV
Pressure: CONV
Temperature: CONV

Map ID
Direction
Distance
Elevation

MAP FINDINGS

Site

Database(s)

EDR ID Number
EPA ID Number

SHERWIN WILLIAMS - ORLANDO (Continued)

S107723641

Average Amount: 4
Maximum Amount: 25000
Days on Site: 365
Site Plan: False
Site Plan Document: Not reported
Private Location: False
Location: Not reported

Report Year: 1995
Tier 2 Report ID: 20136
Chemical ID: 103318
CAS Number: 64742547
Chemical Name: LUBRICATING OIL BASE STOCK
Chemical Date: 1/2/1972
Average Amount: 4
Maximum Amount: 75000
Location ID: 185951
Chemical State: LIQUID
Mixture: False
Mixture Percent: 100.00
Container: CONV
Pressure: CONV
Temperature: CONV
Average Amount: 4
Maximum Amount: 75000
Days on Site: 365
Site Plan: False
Site Plan Document: Not reported
Private Location: False
Location: Not reported

Report Year: 1996
Tier 2 Report ID: 28658
Chemical ID: 103317
CAS Number: 37244965
Chemical Name: NEPHELINE SYENITE [MINEX 4]
Chemical Date: 1/2/1972
Average Amount: 4
Maximum Amount: 25000
Location ID: 201271
Chemical State: SOLID
Mixture: False
Mixture Percent: 100.00
Container: CONV
Pressure: CONV
Temperature: CONV
Average Amount: 4
Maximum Amount: 25000
Days on Site: 365
Site Plan: False
Site Plan Document: Not reported
Private Location: False
Location: Not reported

Map ID
Direction
Distance
Elevation

MAP FINDINGS

Site

Database(s)

EDR ID Number
EPA ID Number

SHERWIN WILLIAMS - ORLANDO (Continued)

S107723641

Report Year: 1996
Tier 2 Report ID: 28658
Chemical ID: 103316
CAS Number: 14808607
Chemical Name: QUARTZ
Chemical Date: 1/2/1972
Average Amount: 4
Maximum Amount: 150000
Location ID: 201270
Chemical State: SOLID
Mixture: False
Mixture Percent: 100.00
Container: CONV
Pressure: CONV
Temperature: CONV
Average Amount: 4
Maximum Amount: 150000
Days on Site: 365
Site Plan: False
Site Plan Document: Not reported
Private Location: False
Location: Not reported

Report Year: 1996
Tier 2 Report ID: 28658
Chemical ID: 103315
CAS Number: 14807966
Chemical Name: MAGNESIUM SILICATE [TALC]
Chemical Date: 1/2/1972
Average Amount: 4
Maximum Amount: 35000
Location ID: 201269
Chemical State: SOLID
Mixture: False
Mixture Percent: 100.00
Container: CONV
Pressure: CONV
Temperature: CONV
Average Amount: 4
Maximum Amount: 35000
Days on Site: 365
Site Plan: False
Site Plan Document: Not reported
Private Location: False
Location: Not reported

Report Year: 1996
Tier 2 Report ID: 28658
Chemical ID: 103314
CAS Number: 13463677
Chemical Name: TITANIUM DIOXIDE
Chemical Date: 1/2/1972
Average Amount: 5
Maximum Amount: 800000
Location ID: 201268

Map ID
Direction
Distance
Elevation

MAP FINDINGS

Site

Database(s)

EDR ID Number
EPA ID Number

SHERWIN WILLIAMS - ORLANDO (Continued)

S107723641

Chemical State: SOLID
Mixture: False
Mixture Percent: 100.00
Container: CONV
Pressure: CONV
Temperature: CONV
Average Amount: 5
Maximum Amount: 800000
Days on Site: 365
Site Plan: False
Site Plan Document: Not reported
Private Location: False
Location: Not reported

Report Year: 1996
Tier 2 Report ID: 28658
Chemical ID: 103313
CAS Number: 12001262
Chemical Name: MICA - RESPIRABLE FRACTION
Chemical Date: 1/2/1972
Average Amount: 4
Maximum Amount: 25000
Location ID: 201265
Chemical State: SOLID
Mixture: False
Mixture Percent: 100.00
Container: CONV
Pressure: CONV
Temperature: CONV
Average Amount: 4
Maximum Amount: 25000
Days on Site: 365
Site Plan: False
Site Plan Document: Not reported
Private Location: False
Location: Not reported

Report Year: 1996
Tier 2 Report ID: 28658
Chemical ID: 103312
CAS Number: 64742547
Chemical Name: LUBRICATING OIL BASE STOCK
Chemical Date: 1/2/1972
Average Amount: 4
Maximum Amount: 75000
Location ID: 201274
Chemical State: LIQUID
Mixture: False
Mixture Percent: 100.00
Container: CONV
Pressure: CONV
Temperature: CONV
Average Amount: 4
Maximum Amount: 75000
Days on Site: 365

Map ID
Direction
Distance
Elevation

MAP FINDINGS

Site

Database(s)

EDR ID Number
EPA ID Number

SHERWIN WILLIAMS - ORLANDO (Continued)

S107723641

Site Plan: False
Site Plan Document: Not reported
Private Location: False
Location: Not reported

Report Year: 1997
Tier 2 Report ID: 37291
Chemical ID: 103311
CAS Number: 37244965
Chemical Name: NEPHELINE SYENITE [MINEX 4]
Chemical Date: 1/2/1972
Average Amount: 4
Maximum Amount: 33000
Location ID: 216878
Chemical State: SOLID
Mixture: False
Mixture Percent: 100.00
Container: CONV
Pressure: CONV
Temperature: CONV
Average Amount: 4
Maximum Amount: 33000
Days on Site: 365
Site Plan: False
Site Plan Document: Not reported
Private Location: False
Location: Not reported

Report Year: 1997
Tier 2 Report ID: 37291
Chemical ID: 103310
CAS Number: 14808607
Chemical Name: QUARTZ
Chemical Date: 1/2/1972
Average Amount: 5
Maximum Amount: 350000
Location ID: 216877
Chemical State: SOLID
Mixture: False
Mixture Percent: 100.00
Container: CONV
Pressure: CONV
Temperature: CONV
Average Amount: 5
Maximum Amount: 350000
Days on Site: 365
Site Plan: False
Site Plan Document: Not reported
Private Location: False
Location: Not reported

Report Year: 1997
Tier 2 Report ID: 37291
Chemical ID: 103309

Map ID
Direction
Distance
Elevation

MAP FINDINGS

Site

Database(s)

EDR ID Number
EPA ID Number

SHERWIN WILLIAMS - ORLANDO (Continued)

S107723641

CAS Number: 14807966
Chemical Name: MAGNESIUM SILICATE [TALC]
Chemical Date: 1/2/1972
Average Amount: 4
Maximum Amount: 21000
Location ID: 216876
Chemical State: SOLID
Mixture: False
Mixture Percent: 100.00
Container: CONV
Pressure: CONV
Temperature: CONV
Average Amount: 4
Maximum Amount: 21000
Days on Site: 365
Site Plan: False
Site Plan Document: Not reported
Private Location: False
Location: Not reported

Report Year: 1997
Tier 2 Report ID: 37291
Chemical ID: 103308
CAS Number: 13463677
Chemical Name: TITANIUM DIOXIDE
Chemical Date: 1/2/1972
Average Amount: 5
Maximum Amount: 1000000
Location ID: 216875
Chemical State: SOLID
Mixture: False
Mixture Percent: 100.00
Container: CONV
Pressure: CONV
Temperature: CONV
Average Amount: 5
Maximum Amount: 1000000
Days on Site: 365
Site Plan: False
Site Plan Document: Not reported
Private Location: False
Location: Not reported

Report Year: 1997
Tier 2 Report ID: 37291
Chemical ID: 103307
CAS Number: 12001262
Chemical Name: MICA - RESPIRABLE FRACTION
Chemical Date: 1/2/1972
Average Amount: 4
Maximum Amount: 25000
Location ID: 216872
Chemical State: SOLID
Mixture: False
Mixture Percent: 100.00

Map ID
Direction
Distance
Elevation

MAP FINDINGS

Site

Database(s)

EDR ID Number
EPA ID Number

SHERWIN WILLIAMS - ORLANDO (Continued)

S107723641

Container: CONV
Pressure: CONV
Temperature: CONV
Average Amount: 4
Maximum Amount: 25000
Days on Site: 365
Site Plan: False
Site Plan Document: Not reported
Private Location: False
Location: Not reported

Report Year: 1997
Tier 2 Report ID: 37291
Chemical ID: 103306
CAS Number: 64742547
Chemical Name: LUBRICATING OIL BASE STOCK
Chemical Date: 1/2/1972
Average Amount: 4
Maximum Amount: 75000
Location ID: 216881
Chemical State: LIQUID
Mixture: False
Mixture Percent: 100.00
Container: CONV
Pressure: CONV
Temperature: CONV
Average Amount: 4
Maximum Amount: 75000
Days on Site: 365
Site Plan: False
Site Plan Document: Not reported
Private Location: False
Location: Not reported

Report Year: 1998
Tier 2 Report ID: 45920
Chemical ID: 103305
CAS Number: 37244965
Chemical Name: NEPHELINE SYENITE [MINEX 4]
Chemical Date: 1/2/1972
Average Amount: 4
Maximum Amount: 60000
Location ID: 233350
Chemical State: SOLID
Mixture: False
Mixture Percent: 100.00
Container: CONV
Pressure: CONV
Temperature: CONV
Average Amount: 4
Maximum Amount: 60000
Days on Site: 365
Site Plan: False
Site Plan Document: Not reported
Private Location: False

Map ID
Direction
Distance
Elevation

MAP FINDINGS

Site

Database(s)

EDR ID Number
EPA ID Number

SHERWIN WILLIAMS - ORLANDO (Continued)

S107723641

Location: Not reported

Report Year: 1998
Tier 2 Report ID: 45920
Chemical ID: 103304
CAS Number: 14807966
Chemical Name: MAGNESIUM SILICATE [TALC]
Chemical Date: 1/2/1972
Average Amount: 4
Maximum Amount: 26000
Location ID: 233348
Chemical State: SOLID
Mixture: False
Mixture Percent: 100.00
Container: CONV
Pressure: CONV
Temperature: CONV
Average Amount: 4
Maximum Amount: 26000
Days on Site: 365
Site Plan: False
Site Plan Document: Not reported
Private Location: False
Location: Not reported

Report Year: 1998
Tier 2 Report ID: 45920
Chemical ID: 103303
CAS Number: 12001262
Chemical Name: MICA - RESPIRABLE FRACTION
Chemical Date: 1/2/1972
Average Amount: 4
Maximum Amount: 25000
Location ID: 233344
Chemical State: SOLID
Mixture: False
Mixture Percent: 100.00
Container: CONV
Pressure: CONV
Temperature: CONV
Average Amount: 4
Maximum Amount: 25000
Days on Site: 365
Site Plan: False
Site Plan Document: Not reported
Private Location: False
Location: Not reported

Report Year: 1998
Tier 2 Report ID: 45920
Chemical ID: 103302
CAS Number: 64742547
Chemical Name: LUBRICATING OIL BASE STOCK
Chemical Date: 1/2/1972

Map ID
Direction
Distance
Elevation

MAP FINDINGS

Site

Database(s)

EDR ID Number
EPA ID Number

SHERWIN WILLIAMS - ORLANDO (Continued)

S107723641

Average Amount: 4
Maximum Amount: 68000
Location ID: 233353
Chemical State: LIQUID
Mixture: False
Mixture Percent: 100.00
Container: CONV
Pressure: CONV
Temperature: CONV
Average Amount: 4
Maximum Amount: 68000
Days on Site: 365
Site Plan: False
Site Plan Document: Not reported
Private Location: False
Location: Not reported

Report Year: 1998
Tier 2 Report ID: 45920
Chemical ID: 103301
CAS Number: 14808607
Chemical Name: QUARTZ
Chemical Date: 1/2/1972
Average Amount: 5
Maximum Amount: 465000
Location ID: 233349
Chemical State: LIQUID
Mixture: False
Mixture Percent: 100.00
Container: CONV
Pressure: CONV
Temperature: CONV
Average Amount: 5
Maximum Amount: 465000
Days on Site: 365
Site Plan: False
Site Plan Document: Not reported
Private Location: False
Location: Not reported

Report Year: 1998
Tier 2 Report ID: 45920
Chemical ID: 103300
CAS Number: 13463677
Chemical Name: TITANIUM DIOXIDE
Chemical Date: 1/2/1972
Average Amount: 5
Maximum Amount: 1400000
Location ID: 233347
Chemical State: LIQUID
Mixture: False
Mixture Percent: 100.00
Container: CONV
Pressure: CONV
Temperature: CONV

Map ID
Direction
Distance
Elevation

MAP FINDINGS

Site

Database(s)

EDR ID Number
EPA ID Number

SHERWIN WILLIAMS - ORLANDO (Continued)

S107723641

Average Amount: 5
Maximum Amount: 1400000
Days on Site: 365
Site Plan: False
Site Plan Document: Not reported
Private Location: False
Location: Not reported

Report Year: 1999
Tier 2 Report ID: 54737
Chemical ID: 103299
CAS Number: 64742547
Chemical Name: LUBRICATING OIL BASE STOCK
Chemical Date: 1/2/1972
Average Amount: 4
Maximum Amount: 68000
Location ID: 250360
Chemical State: LIQUID
Mixture: False
Mixture Percent: 100.00
Container: CONV
Pressure: CONV
Temperature: CONV
Average Amount: 4
Maximum Amount: 68000
Days on Site: 365
Site Plan: False
Site Plan Document: Not reported
Private Location: False
Location: Not reported

Report Year: 1999
Tier 2 Report ID: 54737
Chemical ID: 103298
CAS Number: 37244965
Chemical Name: NEPHELINE SYENITE [MINEX 4]
Chemical Date: 1/2/1972
Average Amount: 4
Maximum Amount: 60000
Location ID: 250358
Chemical State: LIQUID
Mixture: False
Mixture Percent: 100.00
Container: CONV
Pressure: CONV
Temperature: CONV
Average Amount: 4
Maximum Amount: 60000
Days on Site: 365
Site Plan: False
Site Plan Document: Not reported
Private Location: False
Location: Not reported

Map ID
Direction
Distance
Elevation

MAP FINDINGS

Site

Database(s)

EDR ID Number
EPA ID Number

SHERWIN WILLIAMS - ORLANDO (Continued)

S107723641

Report Year: 1999
Tier 2 Report ID: 54737
Chemical ID: 103297
CAS Number: 14807966
Chemical Name: MAGNESIUM SILICATE [TALC]
Chemical Date: 1/2/1972
Average Amount: 4
Maximum Amount: 26000
Location ID: 250357
Chemical State: LIQUID
Mixture: False
Mixture Percent: 100.00
Container: CONV
Pressure: CONV
Temperature: CONV
Average Amount: 4
Maximum Amount: 26000
Days on Site: 365
Site Plan: False
Site Plan Document: Not reported
Private Location: False
Location: Not reported

Report Year: 1999
Tier 2 Report ID: 54737
Chemical ID: 103296
CAS Number: 13463677
Chemical Name: TITANIUM DIOXIDE
Chemical Date: 1/2/1972
Average Amount: 5
Maximum Amount: 1400000
Location ID: 250356
Chemical State: LIQUID
Mixture: False
Mixture Percent: 100.00
Container: CONV
Pressure: CONV
Temperature: CONV
Average Amount: 5
Maximum Amount: 1400000
Days on Site: 365
Site Plan: False
Site Plan Document: Not reported
Private Location: False
Location: Not reported

Report Year: 1999
Tier 2 Report ID: 54737
Chemical ID: 103295
CAS Number: 12001262
Chemical Name: MICA - RESPIRABLE FRACTION
Chemical Date: 1/2/1972
Average Amount: 4
Maximum Amount: 25000
Location ID: 250353

Map ID
Direction
Distance
Elevation

MAP FINDINGS

Site

Database(s)

EDR ID Number
EPA ID Number

SHERWIN WILLIAMS - ORLANDO (Continued)

S107723641

Chemical State: LIQUID
Mixture: False
Mixture Percent: 100.00
Container: CONV
Pressure: CONV
Temperature: CONV
Average Amount: 4
Maximum Amount: 25000
Days on Site: 365
Site Plan: False
Site Plan Document: Not reported
Private Location: False
Location: Not reported

Report Year: 2000
Tier 2 Report ID: 63833
Chemical ID: 103294
CAS Number: 37244965
Chemical Name: NEPHELINE SYENITE [MINEX 4]
Chemical Date: 1/2/1972
Average Amount: 4
Maximum Amount: 60000
Location ID: 268549
Chemical State: SOLID
Mixture: False
Mixture Percent: 100.00
Container: CONV
Pressure: CONV
Temperature: CONV
Average Amount: 4
Maximum Amount: 60000
Days on Site: 365
Site Plan: False
Site Plan Document: Not reported
Private Location: False
Location: Not reported

Report Year: 2000
Tier 2 Report ID: 63833
Chemical ID: 103293
CAS Number: 14808607
Chemical Name: QUARTZ
Chemical Date: 1/2/1972
Average Amount: 5
Maximum Amount: 590000
Location ID: 268548
Chemical State: SOLID
Mixture: False
Mixture Percent: 100.00
Container: CONV
Pressure: CONV
Temperature: CONV
Average Amount: 5
Maximum Amount: 590000
Days on Site: 365

Map ID
Direction
Distance
Elevation

MAP FINDINGS

Site

Database(s)

EDR ID Number
EPA ID Number

SHERWIN WILLIAMS - ORLANDO (Continued)

S107723641

Site Plan: False
Site Plan Document: Not reported
Private Location: False
Location: Not reported

Report Year: 2000
Tier 2 Report ID: 63833
Chemical ID: 103292
CAS Number: 14807966
Chemical Name: MAGNESIUM SILICATE [TALC]
Chemical Date: 1/2/1972
Average Amount: 4
Maximum Amount: 26000
Location ID: 268547
Chemical State: SOLID
Mixture: False
Mixture Percent: 100.00
Container: CONV
Pressure: CONV
Temperature: CONV
Average Amount: 4
Maximum Amount: 26000
Days on Site: 365
Site Plan: False
Site Plan Document: Not reported
Private Location: False
Location: Not reported

Report Year: 2000
Tier 2 Report ID: 63833
Chemical ID: 103291
CAS Number: 13463677
Chemical Name: TITANIUM DIOXIDE
Chemical Date: 1/2/1972
Average Amount: 5
Maximum Amount: 1400000
Location ID: 268546
Chemical State: SOLID
Mixture: False
Mixture Percent: 100.00
Container: CONV
Pressure: CONV
Temperature: CONV
Average Amount: 5
Maximum Amount: 1400000
Days on Site: 365
Site Plan: False
Site Plan Document: Not reported
Private Location: False
Location: Not reported

Report Year: 2000
Tier 2 Report ID: 63833
Chemical ID: 103290

Map ID
Direction
Distance
Elevation

MAP FINDINGS

Site

Database(s)

EDR ID Number
EPA ID Number

SHERWIN WILLIAMS - ORLANDO (Continued)

S107723641

CAS Number: 12001262
Chemical Name: MICA - RESPIRABLE FRACTION
Chemical Date: 1/2/1972
Average Amount: 4
Maximum Amount: 25000
Location ID: 268542
Chemical State: SOLID
Mixture: False
Mixture Percent: 100.00
Container: CONV
Pressure: CONV
Temperature: CONV
Average Amount: 4
Maximum Amount: 25000
Days on Site: 365
Site Plan: False
Site Plan Document: Not reported
Private Location: False
Location: Not reported

Report Year: 2000
Tier 2 Report ID: 63833
Chemical ID: 103289
CAS Number: 64742547
Chemical Name: LUBRICATING OIL BASE STOCK
Chemical Date: 1/2/1972
Average Amount: 4
Maximum Amount: 68000
Location ID: 268552
Chemical State: LIQUID
Mixture: False
Mixture Percent: 100.00
Container: CONV
Pressure: CONV
Temperature: CONV
Average Amount: 4
Maximum Amount: 68000
Days on Site: 365
Site Plan: False
Site Plan Document: Not reported
Private Location: False
Location: Not reported

Company Info:
Company Name: SHERWIN WILLIAMS
Company Address: 101 PROSPECT AVENUE
Company City,St,Zip: CLEVELAND, OH 44115-1075
Company Phone: Not reported
Company Fax: Not reported
Company Email: Not reported
FEI Number: 340526850
Company Contact Name: MICHAEL J SOLTES
Company Contact Phone: 216-566-1130
Reduced Fees: False
Exempt Fees: False

Map ID
Direction
Distance
Elevation

MAP FINDINGS

Site

Database(s)

EDR ID Number
EPA ID Number

SHERWIN WILLIAMS - ORLANDO (Continued)

S107723641

Electronic Filing: True
Employee: Not reported
Comments: NEW SITE. CMS 8/4/06

HN1397
SSW
1/4-1/2
0.443 mi.
2339 ft.

FRAZEE LTD
1100 CENTRAL FLORIDA PKY
ORLANDO, FL 32821

Site 3 of 5 in cluster HN

FL LUST
FL UST
U001364921
N/A

FL CLEANUP SITES
FL DWM CONTAM

Actual:
89 ft.
Focus Map:
8

LUST:

Region: STATE
Facility Id: 8837325
Facility Status: CLOSED
Facility Type: C - Fuel user/Non-retail
Facility Phone: (407)851-8977
Facility Cleanup Rank: 7166
District: Central District
Lat/Long (dms): 28 24 21.6756 / 81 23 38.4719
Section: Not reported
Township: Not reported
Range: Not reported
Feature: Not reported
Method: UNVR
Datum: 0
Score: 10
Score Effective Date: 2007-01-26 00:00:00
Score When Ranked: 25
Operator: CHARLES FRAZEE .
Name Update: 2000-12-06 00:00:00
Address Update: 2000-12-06 00:00:00

Discharge Cleanup Summary:

Discharge Date: 4/22/1994
PCT Discharge Combined: Not reported
Cleanup Required: R - CLEANUP REQUIRED
Discharge Cleanup Status: RA - RA ONGOING
Disch Cleanup Status Date: 9/3/1996
Cleanup Work Status: INACTIVE
Information Source: D - DISCHARGE NOTIFICATION
Other Source Description: Not reported
Eligibility Indicator: E - ELIGIBLE
Site Manager: COLLINS_SD
Site Mgr End Date: 1/19/2018
Tank Office: PCLP48 - ORANGE COUNTY ENVIRONMENTAL PROTECTION DIV

Petroleum Cleanup Program Eligibility:

Facility ID: 8837325
Discharge Date: 4/22/1994
Pct Discharge Combined With: Not reported
Cleanup Required: R - CLEANUP REQUIRED
Discharge Cleanup Status: RA - RA ONGOING
Disch Cleanup Status Date: 9/3/1996
Cleanup Work Status: INACTIVE
Information Source: D - DISCHARGE NOTIFICATION
Other Source Description: Not reported

Map ID
Direction
Distance
Elevation

MAP FINDINGS

Site

Database(s)

EDR ID Number
EPA ID Number

FRAZEE LTD (Continued)

U001364921

Application Received Date: 2/4/1999
Cleanup Program: C - PETROLEUM CLEANUP PARTICIPATION PROGRAM
Eligibility Status: 4/12/1999
Elig Status Date: 4/12/1999
Letter Of Intent Date: Not reported
Redetermined: No
Inspection Date: Not reported
Site Manager: COLLINS_SD
Site Mgr End Date: 1/19/2018
Tank Office: PCLP48 - ORANGE COUNTY ENVIRONMENTAL PROTECTION DIV
Deductible Amount: Not reported
Deductible Paid To Date: 0
Co-Pay Amount: 25
Co-Pay Paid To Date: 0
Cap Amount: 400000

Contaminated Media:
Discharge Date: 4/22/1994
Pct Discharge Combined With: Not reported
Cleanup Required: R - CLEANUP REQUIRED
Discharge Cleanup Status: RA - RA ONGOING
Disch Cleanup Status Date: 9/3/1996
Cleanup Work Status: INACTIVE
Information Source: D - DISCHARGE NOTIFICATION
Other Source Description: Not reported
Elig Indicator: E - ELIGIBLE
Site Manager: COLLINS_SD
Site Mgr End Date: 1/19/2018
Tank Office: PCLP48 - ORANGE COUNTY ENVIRON
Contaminated Drinking Wells: 0
Contaminated Monitoring Well: Yes
Contaminated Soil: Yes
Contaminated Surface Water: No
Contaminated Ground Water: Yes
Pollutant: B - Unleaded Gas
Pollutant Other Description: Not reported
Gallons Discharged: Not reported

Task Information:
District: CD
Facility ID: 8837325
Facility Status: CLOSED
Facility Type: C - Fuel user/Non-retail -
County: ORANGE
County ID: 48
Cleanup Eligibility Status: E
Source Effective Date: Not reported
Discharge Date: 04-22-1994
Cleanup Required: R - CLEANUP REQUIRED
Discharge Cleanup Status: RA - RA ONGOING
Disch Cleanup Status Date: 09-03-1996
SRC Action Type: -
SRC Submit Date: Not reported
SRC Review Date: Not reported
SRC Completion Status: -
SRC Issue Date: Not reported
SRC Comment: Not reported
Cleanup Work Status: INACTIVE

Map ID
Direction
Distance
Elevation

MAP FINDINGS

Site

Database(s)

EDR ID Number
EPA ID Number

FRAZEE LTD (Continued)

U001364921

Site Mgr: COLLINS_SD
Site Mgr End Date: 01-19-2018
Tank Office: PCLP48 - Orange County
SR Task ID: Not reported
SR Cleanup Responsible: -
SR Funding Eligibility Type: -
SR Actual Cost: Not reported
SR Completion Date: Not reported
SR Payment Date: Not reported
SR Oral Date: Not reported
SR Written Date: Not reported
SR Soil Removal: Not reported
SR Free Product Removal: Not reported
SR Soil Tonnage Removed: Not reported
SR Soil Treatment: Not reported
SR Other Treatment: Not reported
SR Alternate Proc Received Date: Not reported
SR Alternate Procedure Status: Not reported
SR Alternate Procedure Status Date: Not reported
SR Alternate Procedure Comments: Not reported
SA Task ID: 19137
SA Cleanup Responsible: -
SA Funding Eligibility Type: -
SA Actual Cost: Not reported
SA Completion Date: 02-28-1996
SA Payment Date: Not reported
RAP Task ID: 59910
RAP Cleanup Responsible ID: -
RAP Funding Eligibility Type: -
RAP Actual Cost: Not reported
RAP Completion Date: Not reported
RAP Payment Date: Not reported
RAP Last Order Approved: Not reported
RA Task ID: 64380
RA Cleanup Responsible: -
RA Funding Eligibility Type: -
RA Years to Complete: Not reported
RA Actual Cost: Not reported

Click here for Florida Oculus:

UST:

Facility Id: 8837325
Facility Status: CLOSED
Type Description: Fuel user/Non-retail
Facility Phone: 4078518977
Region: STATE
Positioning Method: UNVR
Lat/Long (dms): 28 25 3 / 81 23 3

Owner Records Not Found for this facility id:

Tank Info:

Name: FRAZEE LTD
Address: 1100 CENTRAL FLORIDA PKY
Tank Id: 1
Status: Removed
Status Date: 7/1/1994

Map ID
Direction
Distance
Elevation

MAP FINDINGS

Site

Database(s)

EDR ID Number
EPA ID Number

FRAZEE LTD (Continued)

U001364921

Install Date: 7/1/1973
Substance: Unleaded gas
Content Description: Unleaded Gas
Gallons: 2000
Vessel Indicator: TANK
Tank Location: UNDERGROUND
DEP Contractor: P

[Click here for Florida Oculus:](#)

CLEANUP SITES:

DEP Cleanup Site Key: 58717477
Source Database Name: Storage Tank Contamination Monitoring
Source Database Id: 8837325
CPAC Program Area Id: TK
CLLC Cleanup Category Key: PETRO
RSC2 Remediation Status Key: PENDING
Data Load Date: 05/28/2019
OC3 Office Id: CD
Physical Address Line 2: Not reported
OIC Object Of Interest Id: FACIL
PC2 Proximity Id: EXACT
Calc Coordinates Accuracy Level Id: 4
CMC2 Coordinate Method Id: Digital Aerial Photography With Ground Control
DC4 Datum Id: High Accuracy Reference Network
VSC1 Verification Status: REVIEWED
Collect Username: CARPENTER_K
Collect Date: 06/09/2010
Collect Affiliation: YORK STB
Map Source: 2004 DOQQs
Map Source Scale: 10
Interpolation Scale: Not reported
Verifier Username: CARPENTER_K
Verifier Affiliation: YORK STB
Verification Date: 06/09/2010
Verified Coordinate Method Id: Digital Aerial Photography With Ground Control
Source Database Name Code: STCM
CMC2 Coordinate Method ID Code: DPHO
DC4 Datum ID Code: HARN
Verified Coordinate Method ID Code: DPHO
Comments: Not reported
Latitude/Longitude (deg/min/sec): 28 24 21.6756 / 81 23 38.4719

DWM CONTAM:

Program Site Id: 8837325
Lat DD: 28
Lat MM: 24
Lat SS: 21.6756
Long DD: 81
Long MM: 23
Long SS: 38.4719
Office/ District: CD
Program Area: Storage Tanks
Offsite Contamination: Not reported
Project Manager: Not reported

Map ID
 Direction
 Distance
 Elevation

MAP FINDINGS

Site

Database(s)

EDR ID Number
 EPA ID Number

FRAZEE LTD (Continued)

U001364921

Priority Score: 10
 Datum: 0
 Method: UNVR
 Facility Status: CLOSED
 Feature: Not reported
 Section: Not reported
 Township: Not reported
 Range: Not reported
 Staff Assigned: Not reported
 Priority (Y/N): Not reported

HN1398
SSW
1/4-1/2
0.443 mi.
2339 ft.

FRAZEE LTD
1100 CENTRAL FLORIDA PKY
ORLANDO, FL

FL RGA LUST

S115177528
N/A

Site 4 of 5 in cluster HN

Actual:
89 ft.

RGA LUST:

Focus Map:
8

2012	FRAZEE LTD	1100 CENTRAL FLORIDA PKY
2011	FRAZEE LTD	1100 CENTRAL FLORIDA PKY
2010	FRAZEE LTD	1100 CENTRAL FLORIDA PKY
2009	FRAZEE LTD	1100 CENTRAL FLORIDA PKY
2008	FRAZEE LTD	1100 CENTRAL FLORIDA PKY
2007	FRAZEE LTD	1100 CENTRAL FLORIDA PKY
2006	FRAZEE LTD	1100 CENTRAL FLORIDA PKY
2005	FRAZEE LTD	1100 CENTRAL FLORIDA PKY
2004	FRAZEE LTD	1100 CENTRAL FLORIDA PKY
2003	FRAZEE LTD	1100 CENTRAL FLORIDA PKY
2002	FRAZEE LTD	1100 CENTRAL FLORIDA PKY
2001	FRAZEE LTD	1100 CENTRAL FLORIDA PKY

HN1399
SSW
1/4-1/2
0.443 mi.
2339 ft.

SHEPPARD ELECTRIC CO.
1100 CENTRAL FLORIDA PKY
ORLANDO, FL

FL RGA LUST

S115197089
N/A

Site 5 of 5 in cluster HN

Actual:
89 ft.

RGA LUST:

Focus Map:
8

2000	SHEPPARD ELECTRIC CO.	1100 CENTRAL FLORIDA PKY
1999	SHEPPARD ELECTRIC CO.	1100 CENTRAL FLORIDA PKY
1998	SHEPPARD ELECTRIC CO.	1100 CENTRAL FLORIDA PKY
1997	SHEPPARD ELECTRIC CO.	1100 CENTRAL FLORIDA PKY

HU1400
East
1/4-1/2
0.444 mi.
2342 ft.

HUBBARD CONSTRUCTION COMPANY - W LANDSTREET RD.
313 W LANDSTREET RD.
ORLANDO, FL 32824

FL TIER 2

S115594761
N/A

Site 6 of 6 in cluster HU

Actual:
94 ft.

TIER 2:

Focus Map:
6

Name: HUBBARD CONSTRUCTION COMPANY - W LANDSTREET RD.
 Address: 313 W LANDSTREET RD.
 City,State,Zip: ORLANDO, FL 32824
 Year: 2012

Map ID
Direction
Distance
Elevation

MAP FINDINGS

Site

Database(s)

EDR ID Number
EPA ID Number

HUBBARD CONSTRUCTION COMPANY - W LANDSTREET RD. (Continued)

S115594761

Facility Id: 4121610
Active Date: Not reported
Inactive Date: Not reported
Sale Pending: Not reported
Original Date: Not reported
PLOT Source: Not reported
Latitude: 28.4360686
Longitude: -81.38163409999999
LEPC District: Not reported
Counties: Not reported
SERC: Not reported
Program Level: Not reported
PRIME: Not reported
SIC Code: Not reported
SIC Code 2: Not reported
NAICS Code: 324121
Last Modified Date: 03/24/2013
First Submit Date: 03/24/2013
Data Submitted By: Joe Etter
Company Name: Hubbard Construction Company
Comments: Not reported

Contact:

Contact ID: Not reported
Year: 2012
Facility Id: 4121610
Contact Type: Emergency Contact
Contact Name: Joe Etter
Contact Title: Not reported
Contact Phone: 407-623-3381
Contact 24Hr Phone: Not reported
Contact Telephone 2: Not reported
Contact Telephone 3: Not reported
Contact Telephone 4: Not reported
Contact Telephone 5: Not reported
Contact Telephone 6: Not reported
Contact Email: Not reported

Contact ID: Not reported
Year: 2012
Facility Id: 4121610
Contact Type: Owner / Operator
Contact Name: Joe Etter
Contact Title: Not reported
Contact Phone: 407-623-3381
Contact 24Hr Phone: Not reported
Contact Telephone 2: Not reported
Contact Telephone 3: Not reported
Contact Telephone 4: Not reported
Contact Telephone 5: Not reported
Contact Telephone 6: Not reported
Contact Email: Not reported

Map ID
Direction
Distance
Elevation

MAP FINDINGS

Site

Database(s)

EDR ID Number
EPA ID Number

HY1401 **VACANT COMMERCIAL WAREHOUSE**
ENE **7653 - 7685 CURRENCY DR.**
1/4-1/2 **ORLANDO, FL 32809**
0.444 mi.
2342 ft. **Site 2 of 2 in cluster HY**

FL ASBESTOS **S121157528**
N/A

Actual:
105 ft.

ASBESTOS:

Focus Map:
2

Facility ID: AS09503894
Notification ID: 79548
Notification Type: COURTESY
Project Type: RENOVATION
Notification Status: REVIEWED
Site Name: VACANT COMMERCIAL WAREHOUSE
Ordered Demolition?: N
Annual Notification: Not reported
Owner Name: PROLOGIS
Contractor Name: CROSS ENVIRONMENTAL SERVICES INC
Start Date: 10/03/2014
Finish Date: 10/03/2014
Cementitious RACM: Not reported
Cementitious SF: Not reported
Floor RACM: Not reported
Floor SF: Not reported
Pipe RACM: Not reported
Pipe SF: Not reported
CF RACM: Not reported
Roof RACM: Not reported
Roof SF: Not reported
Surface Mat RACM: Not reported
Surface Mat SF: Not reported
Waste Disposal Site: ADVANCED DISPOSAL
Waste Disposal Address: 4000 KNIGHTS TRAIL
Waste Disposal City: SARASOTA
Waste Disposal State: FL
Waste Disposal Zip: 34275
Transporter Name: Not reported
Contractor is Transporter: Y
Waste Disp ID: 847
Waste Disp Source: A
Transporter Address: Not reported
Transporter City: Not reported
Transporter State: FL
Transporter Zip: Not reported
Date Receive: Not reported

HV1402 **CHO PARTNERSHIP LTD**
ESE **8754 S ORANGE BLODDOM TR**
1/4-1/2 **ORLANDO, FL 32809**
0.444 mi.
2344 ft. **Site 5 of 5 in cluster HV**

FINDS **1016302702**
ECHO **N/A**

Actual:
94 ft.

FINDS:

Focus Map:
6

Registry ID: 110012577522

Environmental Interest/Information System

RCRAInfo is a national information system that supports the Resource Conservation and Recovery Act (RCRA) program through the tracking of events and activities related to facilities that generate, transport, and treat, store, or dispose of hazardous waste. RCRAInfo allows RCRA

Map ID
Direction
Distance
Elevation

MAP FINDINGS

Site

Database(s)

EDR ID Number
EPA ID Number

CHO PARTNERSHIP LTD (Continued)

1016302702

program staff to track the notification, permit, compliance, and corrective action activities required under RCRA.

Florida Environmental System Today Application (FIESTA) Data Maintenance (FDM) system maintains entity, environmental interest and affiliation data for the State of Florida.

Click this hyperlink while viewing on your computer to access additional FINDS: detail in the EDR Site Report.

ECHO:

Envid: 1016302702
Registry ID: 110012577522
DFR URL: <http://echo.epa.gov/detailed-facility-report?fid=110012577522>

IA1403
East
1/4-1/2
0.445 mi.
2348 ft.

STERICYCLE SPECIALTY WASTE SOLUTIONS INC
314 W LANDSTREET RD # B
ORLANDO, FL 32824

FINDS 1015942919
ECHO N/A

Site 1 of 8 in cluster IA

Actual:
94 ft.

FINDS:

Focus Map:
6

Registry ID: 110054813207

Environmental Interest/Information System

RCRAInfo is a national information system that supports the Resource Conservation and Recovery Act (RCRA) program through the tracking of events and activities related to facilities that generate, transport, and treat, store, or dispose of hazardous waste. RCRAInfo allows RCRA program staff to track the notification, permit, compliance, and corrective action activities required under RCRA.

HAZARDOUS WASTE BIENNIAL REPORTER

Click this hyperlink while viewing on your computer to access additional FINDS: detail in the EDR Site Report.

ECHO:

Envid: 1015942919
Registry ID: 110054813207
DFR URL: <http://echo.epa.gov/detailed-facility-report?fid=110054813207>

IA1404
East
1/4-1/2
0.445 mi.
2348 ft.

SUNBELT RENTALS - WEST LANDSTREET ROAD RECYCLE SYS
314 W LANDSTREET RD
ORLANDO, FL 32824

FINDS 1011439033
N/A

Site 2 of 8 in cluster IA

Actual:
94 ft.

FINDS:

Focus Map:
6

Registry ID: 110035640349

Map ID
Direction
Distance
Elevation

MAP FINDINGS

Site

Database(s)

EDR ID Number
EPA ID Number

SUNBELT RENTALS - WEST LANDSTREET ROAD RECYCLE SYSTEM (Continued)

1011439033

Environmental Interest/Information System
Florida Environmental System Today Application (FIESTA) Data
Maintenance (FDM) system maintains entity, environmental interest and
affiliation data for the State of Florida.

[Click this hyperlink](#) while viewing on your computer to access
additional FINDS: detail in the EDR Site Report.

IA1405
East
1/4-1/2
0.445 mi.
2348 ft.

STERICYCLE SPECIALTY WASTE SOLUTIONS INC
314 W LANDSTREET RD #B
ORLANDO, FL 32824
Site 3 of 8 in cluster IA

RCRA-LQG 1001023684
FINDS FLR000006353

Actual:
94 ft.

RCRA-LQG:

Date form received by agency: 04/19/2018

Focus Map:
6

Facility name: STERICYCLE SPECIALTY WASTE SOLUTIONS INC
Facility address: 314 W LANDSTREET RD #B
ORLANDO, FL 32824-7803

EPA ID: FLR000006353
Mailing address: 314 W LANDSTREET RD # B
ORLANDO, FL 32824-7803

Contact: VELVER ANDERSON
Contact address: 314 B LANDSTREET RD
ORLANDO, FL 32824-0000

Contact country: US
Contact telephone: 407-855-0141
Contact email: VELVER.ANDERSON@STERICYCLE.COM

EPA Region: 04
Land type: Private

Classification: Large Quantity Generator
Description: Handler: generates 1,000 kg or more of hazardous waste during any
calendar month; or generates more than 1 kg of acutely hazardous waste
during any calendar month; or generates more than 100 kg of any
residue or contaminated soil, waste or other debris resulting from the
cleanup of a spill, into or on any land or water, of acutely hazardous
waste during any calendar month; or generates 1 kg or less of acutely
hazardous waste during any calendar month, and accumulates more than 1
kg of acutely hazardous waste at any time; or generates 100 kg or less
of any residue or contaminated soil, waste or other debris resulting
from the cleanup of a spill, into or on any land or water, of acutely
hazardous waste during any calendar month, and accumulates more than
100 kg of that material at any time

Owner/Operator Summary:

Owner/operator name: ENVIRONMENTAL ENTERPRISES OF FLORIDA INC
Owner/operator address: 314 W LANDSTREET RD #B
ORLANDO, FL 32824

Owner/operator country: US
Owner/operator telephone: 800-762-9162
Owner/operator email: Not reported
Owner/operator fax: Not reported
Owner/operator extension: Not reported
Legal status: Private
Owner/Operator Type: Operator
Owner/Op start date: 01/03/1989

Map ID
Direction
Distance
Elevation

MAP FINDINGS

Site

Database(s)

EDR ID Number
EPA ID Number

STERICYCLE SPECIALTY WASTE SOLUTIONS INC (Continued)

1001023684

Owner/Op end date: 05/31/2009

Owner/operator name: ROBERT BAKER
Owner/operator address: 424 RIVERSIDE DR
BATTLE CREEK, MI 49015

Owner/operator country: US
Owner/operator telephone: 269-964-7113
Owner/operator email: Not reported
Owner/operator fax: Not reported
Owner/operator extension: Not reported
Legal status: Private
Owner/Operator Type: Owner
Owner/Op start date: 03/13/1986
Owner/Op end date: Not reported

Owner/operator name: ANN HOPKINS
Owner/operator address: 314 W LANDSTREET RD STE B
ORLANDO, FL 32824

Owner/operator country: US
Owner/operator telephone: Not reported
Owner/operator email: Not reported
Owner/operator fax: Not reported
Owner/operator extension: Not reported
Legal status: Private
Owner/Operator Type: Owner
Owner/Op start date: 09/11/2000
Owner/Op end date: 08/02/2007

Owner/operator name: RONDAL CHAMBERS
Owner/operator address: 5170 CYPRESS CREEK DR
ORLANDO, FL 32811

Owner/operator country: US
Owner/operator telephone: 407-352-8140
Owner/operator email: Not reported
Owner/operator fax: Not reported
Owner/operator extension: Not reported
Legal status: Private
Owner/Operator Type: Owner
Owner/Op start date: 01/03/1989
Owner/Op end date: 01/20/2010

Owner/operator name: STERICYCLE SPECIALTY WASTE SOLUTIONS INC
Owner/operator address: 314 W LANDSTREET RD # B
ORLANDO, FL 32824

Owner/operator country: US
Owner/operator telephone: Not reported
Owner/operator email: Not reported
Owner/operator fax: Not reported
Owner/operator extension: Not reported
Legal status: Private
Owner/Operator Type: Operator
Owner/Op start date: 05/31/2009
Owner/Op end date: Not reported

Handler Activities Summary:

U.S. importer of hazardous waste: No
Mixed waste (haz. and radioactive): No

Map ID
Direction
Distance
Elevation

MAP FINDINGS

Site

Database(s)

EDR ID Number
EPA ID Number

STERICYCLE SPECIALTY WASTE SOLUTIONS INC (Continued)

1001023684

Recycler of hazardous waste: No
Transporter of hazardous waste: No
Treater, storer or disposer of HW: No
Underground injection activity: No
On-site burner exemption: No
Furnace exemption: No
Used oil fuel burner: No
Used oil processor: No
User oil refiner: No
Used oil fuel marketer to burner: No
Used oil Specification marketer: No
Used oil transfer facility: Yes
Used oil transporter: Yes

Universal Waste Summary:

Waste type: Pesticides
Accumulated waste on-site: Yes
Generated waste on-site: No

Waste type: Mercury containing Devices
Accumulated waste on-site: Yes
Generated waste on-site: Yes

Waste type: Universal Waste Pharmaceuticals
Accumulated waste on-site: Yes
Generated waste on-site: Yes

Waste type: Thermostats
Accumulated waste on-site: Yes
Generated waste on-site: No

Waste type: Batteries
Accumulated waste on-site: Yes
Generated waste on-site: No

Waste type: Lamps
Accumulated waste on-site: Yes
Generated waste on-site: No

Historical Generators:

Date form received by agency: 03/31/2018
Site name: STERICYCLE SPECIALTY WASTE SOLUTIONS INC
Classification: Large Quantity Generator

Date form received by agency: 01/09/2018
Site name: STERICYCLE SPECIALTY WASTE SOLUTIONS INC
Classification: Large Quantity Generator

Date form received by agency: 12/14/2017
Site name: STERICYCLE SPECIALTY WASTE SOLUTIONS INC
Classification: Large Quantity Generator

Date form received by agency: 03/01/2017
Site name: STERICYCLE SPECIALTY WASTE SOLUTIONS INC
Classification: Large Quantity Generator

Map ID
Direction
Distance
Elevation

MAP FINDINGS

Site

Database(s)

EDR ID Number
EPA ID Number

STERICYCLE SPECIALTY WASTE SOLUTIONS INC (Continued)

1001023684

Date form received by agency: 10/26/2016
Site name: STERICYCLE SPECIALTY WASTE SOLUTIONS INC
Classification: Large Quantity Generator

Date form received by agency: 02/29/2016
Site name: STERICYCLE SPECIALTY WASTE SOLUTIONS INC
Classification: Large Quantity Generator

Date form received by agency: 02/19/2016
Site name: STERICYCLE SPECIALTY WASTE SOLUTIONS, INC.
Classification: Large Quantity Generator

Date form received by agency: 06/10/2015
Site name: STERICYCLE SPECIALTY WASTE SOLUTIONS INC
Classification: Large Quantity Generator

Date form received by agency: 02/16/2015
Site name: STERICYCLE SPECIALTY WASTE SOLUTIONS INC
Classification: Large Quantity Generator

Date form received by agency: 06/16/2014
Site name: STERICYCLE SPECIALTY WASTE SOLUTIONS INC
Classification: Large Quantity Generator

Date form received by agency: 03/04/2014
Site name: STERICYCLE SPECIALTY WASTE SOLUTIONS, INC.
Classification: Large Quantity Generator

Date form received by agency: 02/04/2014
Site name: STERICYCLE SPECIALTY WASTE SOLUTIONS INC
Classification: Large Quantity Generator

Date form received by agency: 01/02/2014
Site name: STERICYCLE SPECIALTY WASTE SOLUTIONS INC
Classification: Large Quantity Generator

Date form received by agency: 10/30/2013
Site name: STERICYCLE SPECIALTY WASTE SOLUTIONS INC
Classification: Large Quantity Generator

Date form received by agency: 06/07/2013
Site name: STERICYCLE SPECIALTY WASTE SOLUTIONS INC
Classification: Large Quantity Generator

Date form received by agency: 02/28/2013
Site name: STERICYCLE SPECIALTY WASTE SOLUTIONS INC
Classification: Large Quantity Generator

Date form received by agency: 05/21/2012
Site name: STERICYCLE SPECIALTY WASTE SOLUTIONS INC
Classification: Large Quantity Generator

Date form received by agency: 03/02/2012
Site name: STERICYCLE SPECIALTY WASTE SOLUTIONS, INC.
Classification: Large Quantity Generator

Date form received by agency: 03/01/2012

Map ID
Direction
Distance
Elevation

MAP FINDINGS

Site

Database(s)

EDR ID Number
EPA ID Number

STERICYCLE SPECIALTY WASTE SOLUTIONS INC (Continued)

1001023684

Site name: STERICYCLE SPECIALTY WASTE SOLUTIONS INC
Classification: Large Quantity Generator

Date form received by agency: 02/22/2012

Site name: STERICYCLE SPECIALTY WASTE SOLUTIONS INC
Classification: Large Quantity Generator

Date form received by agency: 11/07/2011

Site name: STERICYCLE SPECIALTY WASTE SOLUTIONS INC
Classification: Large Quantity Generator

Date form received by agency: 03/01/2011

Site name: STERICYCLE SPECIALTY WASTE SOLUTIONS INC
Classification: Conditionally Exempt Small Quantity Generator

Date form received by agency: 11/04/2010

Site name: STERICYCLE SPECIALTY WASTE SOLUTIONS INC
Classification: Small Quantity Generator

Hazardous Waste Summary:

- . Waste code: D001
- . Waste name: IGNITABLE WASTE

- . Waste code: D002
- . Waste name: CORROSIVE WASTE

- . Waste code: D003
- . Waste name: REACTIVE WASTE

- . Waste code: D004
- . Waste name: ARSENIC

- . Waste code: D005
- . Waste name: BARIUM

- . Waste code: D006
- . Waste name: CADMIUM

- . Waste code: D007
- . Waste name: CHROMIUM

- . Waste code: D008
- . Waste name: LEAD

- . Waste code: D009
- . Waste name: MERCURY

- . Waste code: D010
- . Waste name: SELENIUM

- . Waste code: D011
- . Waste name: SILVER

- . Waste code: D012
- . Waste name: ENDRIN
(1,2,3,4,10,10-HEXACHLORO-1,7-EPOXY-1,4,4A,5,6,7,8,8A-OCTAHYDRO-1,4-EN

Map ID
Direction
Distance
Elevation

MAP FINDINGS

Site

Database(s)

EDR ID Number
EPA ID Number

STERICYCLE SPECIALTY WASTE SOLUTIONS INC (Continued)

1001023684

DO, ENDO-5,8-DIMETH-ANO-NAPHTHALENE)

. Waste code: D013
. Waste name: LINDANE (1,2,3,4,5,6-HEXA-CHLOROCYCLOHEXANE, GAMMA ISOMER)

. Waste code: D014
. Waste name: METHOXYCHLOR (1,1,1-TRICHLORO-2,2-BIS [P-METHOXYPHENYL] ETHANE)

. Waste code: D015
. Waste name: TOXAPHENE (C10 H10 CL8, TECHNICAL CHLORINATED CAMPHENE, 67-69 PERCENT CHLORINE)

. Waste code: D016
. Waste name: 2,4-D (2,4-DICHLOROPHENOXYACETIC ACID)

. Waste code: D017
. Waste name: 2,4,5-TP SILVEX (2,4,5-TRICHLOROPHENOXYPROPIONIC ACID)

. Waste code: D018
. Waste name: BENZENE

. Waste code: D019
. Waste name: CARBON TETRACHLORIDE

. Waste code: D020
. Waste name: CHLORDANE

. Waste code: D021
. Waste name: CHLOROBENZENE

. Waste code: D022
. Waste name: CHLOROFORM

. Waste code: D023
. Waste name: O-CRESOL

. Waste code: D024
. Waste name: M-CRESOL

. Waste code: D025
. Waste name: P-CRESOL

. Waste code: D026
. Waste name: CRESOL

. Waste code: D027
. Waste name: 1,4-DICHLOROBENZENE

. Waste code: D028
. Waste name: 1,2-DICHLOROETHANE

. Waste code: D029
. Waste name: 1,1-DICHLOROETHYLENE

. Waste code: D030
. Waste name: 2,4-DINITROTOLUENE

Map ID
Direction
Distance
Elevation

MAP FINDINGS

Site

Database(s)

EDR ID Number
EPA ID Number

STERICYCLE SPECIALTY WASTE SOLUTIONS INC (Continued)

1001023684

- . Waste code: D031
- . Waste name: HEPTACHLOR (AND ITS EPOXIDE)

- . Waste code: D032
- . Waste name: HEXACHLOROBENZENE

- . Waste code: D033
- . Waste name: HEXACHLOROBUTADIENE

- . Waste code: D034
- . Waste name: HEXACHLOROETHANE

- . Waste code: D035
- . Waste name: METHYL ETHYL KETONE

- . Waste code: D036
- . Waste name: NITROBENZENE

- . Waste code: D037
- . Waste name: PENTACHLOROPHENOL

- . Waste code: D038
- . Waste name: PYRIDINE

- . Waste code: D039
- . Waste name: TETRACHLOROETHYLENE

- . Waste code: D040
- . Waste name: TRICHLORETHYLENE

- . Waste code: D041
- . Waste name: 2,4,5-TRICHLOROPHENOL

- . Waste code: D042
- . Waste name: 2,4,6-TRICHLOROPHENOL

- . Waste code: D043
- . Waste name: VINYL CHLORIDE

- . Waste code: F001
- . Waste name: THE FOLLOWING SPENT HALOGENATED SOLVENTS USED IN DEGREASING: TETRACHLOROETHYLENE, TRICHLORETHYLENE, METHYLENE CHLORIDE, 1,1,1-TRICHLOROETHANE, CARBON TETRACHLORIDE AND CHLORINATED FLUOROCARBONS; ALL SPENT SOLVENT MIXTURES/BLENDS USED IN DEGREASING CONTAINING, BEFORE USE, A TOTAL OF TEN PERCENT OR MORE (BY VOLUME) OF ONE OR MORE OF THE ABOVE HALOGENATED SOLVENTS OR THOSE SOLVENTS LISTED IN F002, F004, AND F005; AND STILL BOTTOMS FROM THE RECOVERY OF THESE SPENT SOLVENTS AND SPENT SOLVENT MIXTURES.

- . Waste code: F002
- . Waste name: THE FOLLOWING SPENT HALOGENATED SOLVENTS: TETRACHLOROETHYLENE, METHYLENE CHLORIDE, TRICHLORETHYLENE, 1,1,1-TRICHLOROETHANE, CHLOROENZENE, 1,1,2-TRICHLORO-1,2,2-TRIFLUOROETHANE, ORTHO-DICHLOROBENZENE, TRICHLOROFLUOROMETHANE, AND 1,1,2, TRICHLOROETHANE; ALL SPENT SOLVENT MIXTURES/BLENDS CONTAINING, BEFORE USE, A TOTAL OF TEN PERCENT OR MORE (BY VOLUME) OF ONE OR MORE OF THE ABOVE HALOGENATED SOLVENTS OR THOSE SOLVENTS LISTED IN F001, F004, AND

Map ID
Direction
Distance
Elevation

MAP FINDINGS

Site

Database(s)

EDR ID Number
EPA ID Number

STERICYCLE SPECIALTY WASTE SOLUTIONS INC (Continued)

1001023684

F005; AND STILL BOTTOMS FROM THE RECOVERY OF THESE SPENT SOLVENTS AND SPENT SOLVENT MIXTURES.

. Waste code: F003
. Waste name: THE FOLLOWING SPENT NONHALOGENATED SOLVENTS: XYLENE, ACETONE, ETHYL ACETATE, ETHYL BENZENE, ETHYL ETHER, METHYL ISOBUTYL KETONE, N-BUTYL ALCOHOL, CYCLOHEXANONE, AND METHANOL; ALL SPENT SOLVENT MIXTURES/BLENDS CONTAINING, BEFORE USE, ONLY THE ABOVE SPENT NONHALOGENATED SOLVENTS; AND ALL SPENT SOLVENT MIXTURES/BLENDS CONTAINING, BEFORE USE, ONE OR MORE OF THE ABOVE NONHALOGENATED SOLVENTS, AND A TOTAL OF TEN PERCENT OR MORE (BY VOLUME) OF ONE OR MORE OF THOSE SOLVENTS LISTED IN F001, F002, F004, AND F005; AND STILL BOTTOMS FROM THE RECOVERY OF THESE SPENT SOLVENTS AND SPENT SOLVENT MIXTURES.

. Waste code: F004
. Waste name: THE FOLLOWING SPENT NONHALOGENATED SOLVENTS: CRESOLS, CRESYLIC ACID, AND NITROBENZENE; AND THE STILL BOTTOMS FROM THE RECOVERY OF THESE SOLVENTS; ALL SPENT SOLVENT MIXTURES/BLENDS CONTAINING, BEFORE USE, A TOTAL OF TEN PERCENT OR MORE (BY VOLUME) OF ONE OR MORE OF THE ABOVE NONHALOGENATED SOLVENTS OR THOSE SOLVENTS LISTED IN F001, F002, AND F005; AND STILL BOTTOMS FROM THE RECOVERY OF THESE SPENT SOLVENTS AND SPENT SOLVENT MIXTURES.

. Waste code: F005
. Waste name: THE FOLLOWING SPENT NONHALOGENATED SOLVENTS: TOLUENE, METHYL ETHYL KETONE, CARBON DISULFIDE, ISOBUTANOL, PYRIDINE, BENZENE, 2-ETHOXYETHANOL, AND 2-NITROPROPANE; ALL SPENT SOLVENT MIXTURES/BLENDS CONTAINING, BEFORE USE, A TOTAL OF TEN PERCENT OR MORE (BY VOLUME) OF ONE OR MORE OF THE ABOVE NONHALOGENATED SOLVENTS OR THOSE SOLVENTS LISTED IN F001, F002, OR F004; AND STILL BOTTOMS FROM THE RECOVERY OF THESE SPENT SOLVENTS AND SPENT SOLVENT MIXTURES.

. Waste code: F006
. Waste name: WASTEWATER TREATMENT SLUDGES FROM ELECTROPLATING OPERATIONS, EXCEPT FROM THE FOLLOWING PROCESSES: (1) SULFURIC ACID ANODIZING OF ALUMINUM; (2) TIN PLATING ON CARBON STEEL; (3) ZINC PLATING (SEGREGATED BASIS) ON CARBON STEEL; (4) ALUMINUM OR ZINC-ALUMINUM PLATING ON CARBON STEEL; (5) CLEANING/STRIPPING ASSOCIATED WITH TIN, ZINC, AND ALUMINUM PLATING ON CARBON STEEL; AND (6) CHEMICAL ETCHING AND MILLING OF ALUMINUM.

. Waste code: F007
. Waste name: SPENT CYANIDE PLATING BATH SOLUTIONS FROM ELECTROPLATING OPERATIONS.

. Waste code: F008
. Waste name: PLATING BATH RESIDUES FROM THE BOTTOM OF PLATING BATHS FROM ELECTROPLATING OPERATIONS IN WHICH CYANIDES ARE USED IN THE PROCESS.

. Waste code: F009
. Waste name: SPENT STRIPPING AND CLEANING BATH SOLUTIONS FROM ELECTROPLATING OPERATIONS IN WHICH CYANIDES ARE USED IN THE PROCESS.

. Waste code: F010
. Waste name: QUENCHING BATH RESIDUES FROM OIL BATHS FROM METAL HEAT TREATING OPERATIONS IN WHICH CYANIDES ARE USED IN THE PROCESS.

Map ID
Direction
Distance
Elevation

MAP FINDINGS

Site

Database(s)

EDR ID Number
EPA ID Number

STERICYCLE SPECIALTY WASTE SOLUTIONS INC (Continued)

1001023684

- . Waste code: F011
. Waste name: SPENT CYANIDE SOLUTIONS FROM SLAT BATH POT CLEANING FROM METAL HEAT TREATING OPERATIONS.
- . Waste code: F012
. Waste name: QUENCHING WASTEWATER TREATMENT SLUDGES FROM METAL HEAT TREATING OPERATIONS IN WHICH CYANIDES ARE USED IN THE PROCESS.
- . Waste code: F019
. Waste name: WASTEWATER TREATMENT SLUDGES FROM THE CHEMICAL CONVERSION COATING OF ALUMINUM, EXCEPT FROM ZIRCONIUM PHOSPHATING IN ALUMINUM CAN WASHING WHEN SUCH PHOSPHATING IS AN EXCLUSIVE CONVERSION COATING PROCESS.
- . Waste code: F020
. Waste name: WASTES (EXCEPT WASTEWATER AND SPENT CARBON FROM HYDROGEN CHLORIDE PURIFICATION) FROM THE PRODUCTION OR MANUFACTURING USE (AS A REACTANT, CHEMICAL INTERMEDIATE, OR COMPONENT IN A FORMULATING PROCESS) OF TRI- OR TETRACHLOROPHENOL OR OF INTERMEDIATES USED TO PRODUCE THEIR PESTICIDE DERIVATIVES. (THIS LISTING DOES NOT INCLUDE WASTES FROM THE PRODUCTION OF HEXACHLOROPHENE FROM HIGHLY PURIFIED 2,4,5-TRICHLOROPHENOL.)
- . Waste code: F021
. Waste name: WASTES (EXCEPT WASTEWATER AND SPENT CARBON FROM HYDROGEN CHLORIDE PURIFICATION) FROM THE PRODUCTION OR MANUFACTURING USE (AS A REACTANT, CHEMICAL INTERMEDIATE, OR COMPONENT IN A FORMULATING PROCESS) OF PENTACHLOROPHENOL, OR OF INTERMEDIATES USED TO PRODUCE DERIVATIVES.
- . Waste code: F022
. Waste name: WASTES (EXCEPT WASTEWATER AND SPENT CARBON FROM HYDROGEN CHLORIDE PURIFICATION) FROM THE MANUFACTURING USE (AS A REACTANT, CHEMICAL INTERMEDIATE, OR COMPONENT IN A FORMULATING PROCESS) OF TETRA-, PENTA-, OR HEXACHLOROBENZENES UNDER ALKALINE CONDITIONS.
- . Waste code: F023
. Waste name: WASTES (EXCEPT WASTEWATER AND SPENT CARBON FROM HYDROGEN CHLORIDE PURIFICATION) FROM THE PRODUCTION OF MATERIALS ON EQUIPMENT PREVIOUSLY USED FOR THE PRODUCTION OR MANUFACTURING USE (AS A REACTANT, CHEMICAL INTERMEDIATE, OR COMPONENT IN A FORMULATING PROCESS) OF TRI- AND TETRACHLOROPHENOLS. (THIS LISTING DOES NOT INCLUDE WASTES FROM EQUIPMENT USED ONLY FOR THE PRODUCTION OR USE OF HEXACHLOROPHENE FROM HIGHLY PURIFIED 2,4,5-TRICHLOROPHENOL.)
- . Waste code: F024
. Waste name: PROCESS WASTES INCLUDING, BUT NOT LIMITED TO, DISTILLATION RESIDUES, HEAVY ENDS, TARS, AND REACTOR CLEAN-OUT WASTES FROM THE PRODUCTION OF CERTAIN CHLORINATED ALIPHATIC HYDROCARBONS BY FREE RADICAL CATALYZED PROCESSES. THESE CHLORINATED ALIPHATIC HYDROCARBONS ARE THOSE HAVING CARBON CHAIN LENGTHS RANGING FROM ONE TO, AND INCLUDING FIVE, WITH VARYING AMOUNTS AND POSITIONS OF CHLORINE SUBSTITUTION. (THIS LISTING DOES NOT INCLUDE WASTEWATERS, WASTEWATER TREATMENT SLUDGE, SPENT CATALYSTS, AND WASTES LISTED IN SECTIONS 261.31. OR 261.32)
- . Waste code: F025
. Waste name: CONDENSED LIGHT ENDS, SPENT FILTERS AND FILTER AIDS, AND SPENT DESICCANT WASTES FROM THE PRODUCTION OF CERTAIN CHLORINATED ALIPHATIC HYDROCARBONS BY FREE RADICAL CATALYZED PROCESSES. THESE CHLORINATED

MAP FINDINGS

STERICYCLE SPECIALTY WASTE SOLUTIONS INC (Continued)

1001023684

ALIPHATIC HYDROCARBONS ARE THOSE HAVING CARBON CHAIN LENGTHS RANGING FROM ONE TO, AND INCLUDING FIVE, WITH VARYING AMOUNTS AND POSITIONS OF CHLORINE SUBSTITUTION.

- . Waste code: F026
- . Waste name: WASTES (EXCEPT WASTEWATER AND SPENT CARBON FROM HYDROGEN CHLORIDE PURIFICATION) FROM THE PRODUCTION OF MATERIALS ON EQUIPMENT PREVIOUSLY USED FOR THE MANUFACTURING USE (AS A REACTANT, CHEMICAL INTERMEDIATE, OR COMPONENT IN A FORMULATING PROCESS) OF TETRA-, PENTA-, OR HEXACHLOROBENZENE UNDER ALKALINE CONDITIONS.

- . Waste code: F027
- . Waste name: DISCARDED UNUSED FORMULATIONS CONTAINING TRI-, TETRA-, OR PENTACHLOROPHENOL OR DISCARDED UNUSED FORMULATIONS CONTAINING COMPOUNDS DERIVED FROM THESE CHLOROPHENOLS. (THIS LISTING DOES NOT INCLUDE FORMULATIONS CONTAINING HEXACHLOROPHENE SYNTHESIZED FROM PREPURIFIED 2,4,5-TRICHLOROPHENOL AS THE SOLE COMPONENT.)

- . Waste code: F028
- . Waste name: RESIDUES RESULTING FROM THE INCINERATION OR THERMAL TREATMENT OF SOIL CONTAMINATED WITH EPA HAZARDOUS WASTE NOS. F020, F021, F022, F023, F026, AND F027.

- . Waste code: F032
- . Waste name: WASTEWATERS, PROCESS RESIDUALS, PRESERVATIVE DRIPPAGE, AND SPENT FORMULATIONS FROM WOOD PRESERVING PROCESSES GENERATED AT PLANTS THAT CURRENTLY USE, OR HAVE PREVIOUSLY USED, CHLOROPHENOLIC FORMULATIONS [EXCEPT POTENTIALLY CROSS-CONTAMINATED WASTES THAT HAVE HAD THE F032 WASTE CODE DELETED IN ACCORDANCE WITH SECTION 261.35 (I.E., THE NEWLY PROMULGATED EQUIPMENT CLEANING OR REPLACEMENT STANDARDS), AND WHERE THE GENERATOR DOES NOT RESUME OR INITIATE USE OF CHLOROPHENOLIC FORMULATIONS]. (THIS LISTING DOES NOT INCLUDE K001 BOTTOM SEDIMENT SLUDGE FROM THE TREATMENT OF WASTEWATER FROM WOOD PRESERVING PROCESSES THAT USE CREOSOTE AND/OR PENTACHLOROPHENOL.)

- . Waste code: F034
- . Waste name: WASTEWATERS, PROCESS RESIDUALS, PRESERVATIVE DRIPPAGE, AND SPENT FORMULATIONS FROM WOOD PRESERVING PROCESSES GENERATED AT PLANTS THAT USE CREOSOTE FORMULATIONS. THIS LISTING DOES NOT INCLUDE K001 BOTTOM SEDIMENT SLUDGE FROM THE TREATMENT OF WASTEWATER FROM WOOD PRESERVING PROCESSES THAT USE CREOSOTE AND/OR PENTACHLOROPHENOL.

- . Waste code: F035
- . Waste name: WASTEWATERS, PROCESS RESIDUALS, PRESERVATIVE DRIPPAGE, AND SPENT FORMULATIONS FROM WOOD PRESERVING PROCESSES GENERATED AT PLANTS THAT USE INORGANIC PRESERVATIVES CONTAINING ARSENIC OR CHROMIUM. THIS LISTING DOES NOT INCLUDE K001 BOTTOM SEDIMENT SLUDGE FROM THE TREATMENT OF WASTEWATER FROM WOOD PRESERVING PROCESSES THAT USE CREOSOTE AND/OR PENTACHLOROPHENOL.

- . Waste code: F037
- . Waste name: PETROLEUM REFINERY PRIMARY OIL/WATER/SOLIDS SEPARATION SLUDGE - ANY SLUDGE GENERATED FROM THE GRAVITATIONAL SEPARATION OF OIL/WATER/SOLIDS DURING THE STORAGE OR TREATMENT OF PROCESS WASTEWATERS AND OILY COOLING WASTEWATERS FROM PETROLEUM REFINERIES. SUCH SLUDGES INCLUDE, BUT ARE NOT LIMITED TO, THOSE GENERATED IN OIL/WATER/SOLIDS SEPARATORS; TANKS AND IMPOUNDMENTS; DITCHES AND OTHER CONVEYANCES;

MAP FINDINGS

STERICYCLE SPECIALTY WASTE SOLUTIONS INC (Continued)

1001023684

SUMPS; AND STORM WATER UNITS RECEIVING DRY WEATHER FLOW. SLUDGES GENERATED IN STORM WATER UNITS THAT DO NOT RECEIVE DRY WEATHER FLOW, SLUDGES GENERATED IN AGGRESSIVE BIOLOGICAL TREATMENT UNITS AS DEFINED IN SECTION 261.31(B)(2) (INCLUDING SLUDGES GENERATED IN ONE OR MORE ADDITIONAL UNITS AFTER WASTEWATERS HAVE BEEN TREATED IN AGGRESSIVE BIOLOGICAL TREATMENT UNITS), AND K051 WASTES ARE EXEMPTED FROM THIS LISTING.

. Waste code: F038
. Waste name: PETROLEUM REFINERY SECONDARY (EMULSIFIED) OIL/WATER/SOLIDS SEPARATION SLUDGE - ANY SLUDGE AND/OR FLOAT GENERATED FROM THE PHYSICAL AND/OR CHEMICAL SEPARATION OF OIL/WATER/SOLIDS IN PROCESS WASTEWATERS AND OILY COOLING WASTEWATERS FROM PETROLEUM REFINERIES. SUCH WASTES INCLUDE, BUT ARE NOT LIMITED TO, ALL SLUDGES AND FLOATS GENERATED IN INDUCED AIR FLOTATION (IAF) UNITS, TANKS AND IMPOUNDMENTS, AND ALL SLUDGES GENERATED IN DAF UNITS. SLUDGES GENERATED IN STORMWATER UNITS THAT DO NOT RECEIVE DRY WEATHER FLOW, SLUDGES GENERATED IN AGGRESSIVE BIOLOGICAL TREATMENT UNITS AS DEFINED IN SECTION 261.31(B)(2) (INCLUDING SLUDGES GENERATED IN ONE OR MORE ADDITIONAL UNITS AFTER WASTEWATERS HAVE BEEN TREATED IN AGGRESSIVE BIOLOGICAL TREATMENT UNITS), AND F037, K048, AND K051 WASTES ARE EXEMPTED FROM THIS LISTING.

. Waste code: F039
. Waste name: LEACHATE RESULTING FROM THE TREATMENT, STORAGE, OR DISPOSAL OF WASTES CLASSIFIED BY MORE THAN ONE WASTE CODE UNDER SUBPART D, OR FROM A MIXTURE OF WASTES CLASSIFIED UNDER SUBPARTS C AND D OF THIS PART. (LEACHATE RESULTING FROM THE MANAGEMENT OF ONE OR MORE OF THE FOLLOWING EPA HAZARDOUS WASTES AND NO OTHER HAZARDOUS WASTES RETAINS ITS HAZARDOUS WASTE CODE(S): F020, F021, F022, F023, F026, F027, AND/OR F028.)

. Waste code: K001
. Waste name: BOTTOM SEDIMENT SLUDGE FROM THE TREATMENT OF WASTEWATERS FROM WOOD PRESERVING PROCESSES THAT USE CREOSOTE AND/OR PENTACHLOROPHENOL.

. Waste code: K002
. Waste name: WASTEWATER TREATMENT SLUDGE FROM THE PRODUCTION OF CHROME YELLOW AND ORANGE PIGMENTS.

. Waste code: K003
. Waste name: WASTEWATER TREATMENT SLUDGE FROM THE PRODUCTION OF MOLYBDATE ORANGE PIGMENTS.

. Waste code: K004
. Waste name: WASTEWATER TREATMENT SLUDGE FROM THE PRODUCTION OF ZINC YELLOW PIGMENTS.

. Waste code: K005
. Waste name: WASTEWATER TREATMENT SLUDGE FROM THE PRODUCTION OF CHROME GREEN PIGMENTS.

. Waste code: K006
. Waste name: WASTEWATER TREATMENT SLUDGE FROM THE PRODUCTION OF CHROME OXIDE GREEN PIGMENTS (ANHYDROUS AND HYDRATED).

. Waste code: K007

MAP FINDINGS

Site

Database(s)

EDR ID Number
EPA ID Number

STERICYCLE SPECIALTY WASTE SOLUTIONS INC (Continued)

1001023684

- . Waste name: WASTEWATER TREATMENT SLUDGE FROM THE PRODUCTION OF IRON BLUE PIGMENTS.
- . Waste code: K008
- . Waste name: OVEN RESIDUE FROM THE PRODUCTION OF CHROME OXIDE GREEN PIGMENTS.
- . Waste code: K009
- . Waste name: DISTILLATION BOTTOMS FROM THE PRODUCTION OF ACETALDEHYDE FROM ETHYLENE.
- . Waste code: K010
- . Waste name: DISTILLATION SIDE CUTS FROM THE PRODUCTION OF ACETALDEHYDE FROM ETHYLENE.
- . Waste code: K011
- . Waste name: BOTTOM STREAM FROM THE WASTEWATER STRIPPER IN THE PRODUCTION OF ACRYLONITRILE.
- . Waste code: K013
- . Waste name: BOTTOM STREAM FROM THE ACETONITRILE COLUMN IN THE PRODUCTION OF ACRYLONITRILE.
- . Waste code: K014
- . Waste name: BOTTOMS FROM THE ACETONITRILE PURIFICATION COLUMN IN THE PRODUCTION OF ACRYLONITRILE.
- . Waste code: K015
- . Waste name: STILL BOTTOMS FROM THE DISTILLATION OF BENZYL CHLORIDE.
- . Waste code: K016
- . Waste name: HEAVY ENDS OR DISTILLATION RESIDUES FROM THE PRODUCTION OF CARBON TETRACHLORIDE.
- . Waste code: K017
- . Waste name: HEAVY ENDS (STILL BOTTOMS) FROM THE PURIFICATION COLUMN IN THE PRODUCTION OF EPICHLOROHYDRIN.
- . Waste code: K018
- . Waste name: HEAVY ENDS FROM THE FRACTIONATION COLUMN IN ETHYL CHLORIDE PRODUCTION.
- . Waste code: K019
- . Waste name: HEAVY ENDS FROM THE DISTILLATION OF ETHYLENE DICHLORIDE IN ETHYLENE DICHLORIDE PRODUCTION.
- . Waste code: K020
- . Waste name: HEAVY ENDS FROM THE DISTILLATION OF VINYL CHLORIDE IN VINYL CHLORIDE MONOMER PRODUCTION.
- . Waste code: K021
- . Waste name: AQUEOUS SPENT ANTIMONY CATALYST WASTE FROM FLUOROMETHANE PRODUCTION.
- . Waste code: K022
- . Waste name: DISTILLATION BOTTOM TARS FROM THE PRODUCTION OF PHENOL/ACETONE FROM CUMENE.
- . Waste code: K023
- . Waste name: DISTILLATION LIGHT ENDS FROM THE PRODUCTION OF PHTHALIC ANHYDRIDE FROM NAPHTHALENE.

Map ID
Direction
Distance
Elevation

MAP FINDINGS

Site

Database(s)

EDR ID Number
EPA ID Number

STERICYCLE SPECIALTY WASTE SOLUTIONS INC (Continued)

1001023684

- . Waste code: K024
- . Waste name: DISTILLATION BOTTOMS FROM THE PRODUCTION OF PHTHALIC ANHYDRIDE FROM NAPHTHALENE.

- . Waste code: K025
- . Waste name: DISTILLATION BOTTOMS FROM THE PRODUCTION OF NITROBENZENE BY THE NITRATION OF BENZENE.

- . Waste code: K026
- . Waste name: STRIPPING STILL TAILS FROM THE PRODUCTION OF METHYL ETHYL PYRIDINES.

- . Waste code: K027
- . Waste name: CENTRIFUGE AND DISTILLATION RESIDUES FROM TOLUENE DIISOCYANATE PRODUCTION.

- . Waste code: K028
- . Waste name: SPENT CATALYST FROM THE HYDROCHLORINATOR REACTOR IN THE PRODUCTION OF 1,1,1-TRICHLOROETHANE.

- . Waste code: K029
- . Waste name: WASTE FROM THE PRODUCT STEAM STRIPPER IN THE PRODUCTION OF 1,1,1-TRICHLOROETHANE.

- . Waste code: K030
- . Waste name: COLUMN BOTTOMS OR HEAVY ENDS FROM THE COMBINED PRODUCTION OF TRICHLOROETHYLENE AND PERCHLOROETHYLENE.

- . Waste code: K031
- . Waste name: BY-PRODUCT SALTS GENERATED IN THE PRODUCTION OF MSMA AND CACODYLIC ACID.

- . Waste code: K032
- . Waste name: WASTEWATER TREATMENT SLUDGE FROM THE PRODUCTION OF CHLORDANE.

- . Waste code: K033
- . Waste name: WASTEWATER AND SCRUB WATER FROM THE CHLORINATION OF CYCLOPENTADIENE IN THE PRODUCTION OF CHLORDANE.

- . Waste code: K034
- . Waste name: FILTER SOLIDS FROM THE FILTRATION OF HEXACHLOROCYCLOPENTADIENE IN THE PRODUCTION OF CHLORDANE.

- . Waste code: K035
- . Waste name: WASTEWATER TREATMENT SLUDGES GENERATED IN THE PRODUCTION OF CREOSOTE.

- . Waste code: K036
- . Waste name: STILL BOTTOMS FROM TOLUENE RECLAMATION DISTILLATION IN THE PRODUCTION OF DISULFOTON.

- . Waste code: K037
- . Waste name: WASTEWATER TREATMENT SLUDGES FROM THE PRODUCTION OF DISULFOTON.

- . Waste code: K038
- . Waste name: WASTEWATER FROM THE WASHING AND STRIPPING OF PHORATE PRODUCTION.

- . Waste code: K039
- . Waste name: FILTER CAKE FROM THE FILTRATION OF DIETHYLPHOSPHORODITHIOIC ACID IN

Map ID
Direction
Distance
Elevation

MAP FINDINGS

Site

Database(s)

EDR ID Number
EPA ID Number

STERICYCLE SPECIALTY WASTE SOLUTIONS INC (Continued)

1001023684

THE PRODUCTION OF PHORATE.

- . Waste code: K040
- . Waste name: WASTEWATER TREATMENT SLUDGE FROM THE PRODUCTION OF PHORATE.

- . Waste code: K041
- . Waste name: WASTEWATER TREATMENT SLUDGE FROM THE PRODUCTION OF TOXAPHENE.

- . Waste code: K042
- . Waste name: HEAVY ENDS OR DISTILLATION RESIDUES FROM THE DISTILLATION OF TETRACHLOROBENZENE IN THE PRODUCTION OF 2,4,5-T.

- . Waste code: K043
- . Waste name: 2,6-DICHLOROPHENOL WASTE FROM THE PRODUCTION OF 2,4-D.

- . Waste code: K044
- . Waste name: WASTEWATER TREATMENT SLUDGES FROM THE MANUFACTURING AND PROCESSING OF EXPLOSIVES.

- . Waste code: K045
- . Waste name: SPENT CARBON FROM THE TREATMENT OF WASTEWATER CONTAINING EXPLOSIVES.

- . Waste code: K046
- . Waste name: WASTEWATER TREATMENT SLUDGES FROM THE MANUFACTURING, FORMULATION, AND LOADING OF LEAD-BASED INITIATING COMPOUNDS.

- . Waste code: K047
- . Waste name: PINK/RED WATER FROM TNT OPERATIONS.

- . Waste code: K048
- . Waste name: DISSOLVED AIR FLOTATION (DAF) FLOAT FROM THE PETROLEUM REFINING INDUSTRY.

- . Waste code: K049
- . Waste name: SLOP OIL EMULSION SOLIDS FROM THE PETROLEUM REFINING INDUSTRY.

- . Waste code: K050
- . Waste name: HEAT EXCHANGER BUNDLE CLEANING SLUDGE FROM THE PETROLEUM REFINING INDUSTRY.

- . Waste code: K051
- . Waste name: API SEPARATOR SLUDGE FROM THE PETROLEUM REFINING INDUSTRY.

- . Waste code: K052
- . Waste name: TANK BOTTOMS (LEADED) FROM THE PETROLEUM REFINING INDUSTRY.

- . Waste code: K060
- . Waste name: AMMONIA STILL LIME SLUDGE FROM COKING OPERATIONS.

- . Waste code: K061
- . Waste name: EMISSION CONTROL DUST/SLUDGE FROM THE PRIMARY PRODUCTION OF STEEL IN ELECTRIC FURNACES.

- . Waste code: K062
- . Waste name: SPENT PICKLE LIQUOR FROM STEEL FINISHING OPERATIONS OF PLANTS THAT PRODUCE IRON OR STEEL.

Map ID
Direction
Distance
Elevation

MAP FINDINGS

Site

Database(s)

EDR ID Number
EPA ID Number

STERICYCLE SPECIALTY WASTE SOLUTIONS INC (Continued)

1001023684

- . Waste code: K064
- . Waste name: ACID PLANT BLOWDOWN SLURRY/SLUDGE RESULTING FROM THE THICKENING OF BLOWDOWN SLURRY FROM PRIMARY COPPER PRODUCTION.

- . Waste code: K065
- . Waste name: SURFACE IMPOUNDMENT SOLIDS CONTAINED IN AND DREDGED FROM SURFACE IMPOUNDMENTS AT PRIMARY LEAD SMELTING FACILITIES.

- . Waste code: K066
- . Waste name: SLUDGE FROM TREATMENT OF PROCESS WASTEWATER AND OR ACID PLANT BLOWDOWN FROM PRIMARY ZINC PRODUCTION.

- . Waste code: K069
- . Waste name: EMISSION CONTROL DUST/SLUDGE FROM SECONDARY LEAD SMELTING.

- . Waste code: K071
- . Waste name: BRINE PURIFICATION MUDS FROM THE MERCURY CELL PROCESS IN CHLORINE PRODUCTION, IN WHICH SEPARATELY PREPURIFIED BRINE IS NOT USED.

- . Waste code: K073
- . Waste name: CHLORINATED HYDROCARBON WASTE FROM THE PURIFICATION STEP OF THE DIAPHRAGM CELL PROCESS USING GRAPHITE ANODES IN CHLORINE PRODUCTION.

- . Waste code: K083
- . Waste name: DISTILLATION BOTTOMS FROM ANILINE PRODUCTION.

- . Waste code: K084
- . Waste name: WASTEWATER TREATMENT SLUDGES GENERATED DURING THE PRODUCTION OF VETERINARY PHARMACEUTICALS FROM ARSENIC OR ORGANO-ARSENIC COMPOUNDS.

- . Waste code: K085
- . Waste name: DISTILLATION OR FRACTIONATION COLUMN BOTTOMS FROM THE PRODUCTION OF CHLOROBENZENES.

- . Waste code: K086
- . Waste name: SOLVENT WASHES AND SLUDGES, CAUSTIC WASHES AND SLUDGES, OR WATER WASHES AND SLUDGES FROM CLEANING TUBS AND EQUIPMENT USED IN THE FORMULATION OF INK FROM PIGMENTS, DRIERS, SOAPS, AND STABILIZERS CONTAINING CHROMIUM AND LEAD.

- . Waste code: K087
- . Waste name: DECANTER TANK TAR SLUDGE FROM COKING OPERATIONS.

- . Waste code: K088
- . Waste name: SPENT POTLINERS FROM PRIMARY ALUMINUM REDUCTION.

- . Waste code: K090
- . Waste name: EMISSION CONTROL DUST OR SLUDGE FROM FERROCHROMIUMSILICON PRODUCTION

- . Waste code: K091
- . Waste name: EMISSION CONTROL DUST OR SLUDGE FROM FERROCHROMIUM PRODUCTION

- . Waste code: K093
- . Waste name: DISTILLATION LIGHT ENDS FROM THE PRODUCTION OF PHTHALIC ANHYDRIDE FROM ORTHO-XYLENE.

- . Waste code: K094

STERICYCLE SPECIALTY WASTE SOLUTIONS INC (Continued)

1001023684

- . Waste name: DISTILLATION BOTTOMS FROM THE PRODUCTION OF PHTHALIC ANHYDRIDE FROM ORTHO-XYLENE.
- . Waste code: K095
- . Waste name: DISTILLATION BOTTOMS FROM THE PRODUCTION OF 1,1,1-TRICHLOROETHANE.
- . Waste code: K096
- . Waste name: HEAVY ENDS FROM THE HEAVY ENDS COLUMN FROM THE PRODUCTION OF 1,1,1-TRICHLOROETHANE.
- . Waste code: K097
- . Waste name: VACUUM STRIPPER DISCHARGE FROM THE CHLORDANE CHLORINATOR IN THE PRODUCTION OF CHLORDANE.
- . Waste code: K098
- . Waste name: UNTREATED PROCESS WASTEWATER FROM THE PRODUCTION OF TOXAPHENE.
- . Waste code: K099
- . Waste name: UNTREATED WASTEWATER FROM THE PRODUCTION OF 2,4-D.
- . Waste code: K100
- . Waste name: WASTE LEACHING SOLUTION FROM ACID LEACHING OF EMISSION CONTROL DUST/SLUDGE FROM SECONDARY LEAD SMELTING.
- . Waste code: K101
- . Waste name: DISTILLATION TAR RESIDUES FROM THE DISTILLATION OF ANILINE-BASED COMPOUNDS IN THE PRODUCTION OF VETERINARY PHARMACEUTICALS FROM ARSENIC OR ORGANO-ARSENIC COMPOUNDS.
- . Waste code: K102
- . Waste name: RESIDUE FROM THE USE OF ACTIVATED CARBON FOR DECOLORIZATION IN THE PRODUCTION OF VETERINARY PHARMACEUTICALS FROM ARSENIC OR ORGANO-ARSENIC COMPOUNDS.
- . Waste code: K103
- . Waste name: PROCESS RESIDUES FROM ANILINE EXTRACTION FROM THE PRODUCTION OF ANILINE.
- . Waste code: K104
- . Waste name: COMBINED WASTEWATERS GENERATED FROM NITROBENZENE/ANILINE PRODUCTION.
- . Waste code: K105
- . Waste name: SEPARATED AQUEOUS STREAM FROM THE REACTOR PRODUCT WASHING STEP IN THE PRODUCTION OF CHLOROBENZENES.
- . Waste code: K106
- . Waste name: WASTEWATER TREATMENT SLUDGE FROM THE MERCURY CELL PROCESS IN CHLORINE PRODUCTION.
- . Waste code: K107
- . Waste name: COLUMN BOTTOMS FROM PRODUCT SEPARATION FROM THE PRODUCTION OF 1,1-DIMETHYLHYDRAZINE (UDMH) FROM CARBOXYLIC ACID HYDRAZIDES.
- . Waste code: K108
- . Waste name: CONDENSED COLUMN OVERHEADS FROM PRODUCT SEPARATION AND CONDENSED REACTOR VENT GASES FROM THE PRODUCTION OF 1,1-DIMETHYLHYDRAZINE FROM CARBOXYLIC ACID HYDRAZIDES.

Map ID
Direction
Distance
Elevation

MAP FINDINGS

Site

Database(s)

EDR ID Number
EPA ID Number

STERICYCLE SPECIALTY WASTE SOLUTIONS INC (Continued)

1001023684

- . Waste code: K109
- . Waste name: SPENT FILTER CARTRIDGES FROM PRODUCT PURIFICATION FROM THE PRODUCT OF 1,1-DIMETHYLHYDRAZINE FROM CARBOXYLIC ACID HYDRAZIDES.

- . Waste code: K110
- . Waste name: CONDENSED COLUMN OVERHEADS FROM INTERMEDIATE SEPARATION FROM THE PRODUCTION OF 1,1-DIMETHYLHYDRAZINE FROM CARBOXYLIC ACID HYDRAZIDES.

- . Waste code: K111
- . Waste name: PRODUCT WASHWATERS FROM THE PRODUCTION OF DINITROTOLUENE VIA NITRATION OF TOLUENE.

- . Waste code: K112
- . Waste name: REACTION BY-PRODUCT WATER FROM THE DRYING COLUMN IN THE PRODUCTION OF TOLUENEDIAMINE VIA HYDROGENATION OF DINITROTOLUENE.

- . Waste code: K113
- . Waste name: CONDENSED LIQUID LIGHT ENDS FROM PURIFICATION OF TOLUENEDIAMINE IN PRODUCTION OF TOLUENEDIAMINE VIA HYDROGENATION OF DINITROTOLUENE.

- . Waste code: K114
- . Waste name: VICINALS FROM THE PURIFICATION OF TOLUENEDIAMINE IN PRODUCTION OF TOLUENEDIAMINE VIA HYDROGENATION OF DINITROTOLUENE.

- . Waste code: K115
- . Waste name: HEAVY ENDS FROM PURIFICATION OF TOLUENEDIAMINE IN THE PRODUCTION OF TOLUENEDIAMINE VIA HYDROGENATION OF DINITROTOLUENE.

- . Waste code: K116
- . Waste name: ORGANIC CONDENSATE FROM THE SOLVENT RECOVERY COLUMN IN THE PRODUCTION OF TOLUENE DIISOCYANATE VIA PHOSGENATION OF TOLUENEDIAMINE.

- . Waste code: K117
- . Waste name: WASTEWATER FROM THE REACTOR VENT GAS SCRUBBER IN THE PRODUCTION OF ETHYLENE DIBROMIDE VIA BROMINATION OF ETHENE.

- . Waste code: K118
- . Waste name: SPENT ADSORBENT SOLIDS FROM PURIFICATION OF ETHYLENE DIBROMIDE IN THE PRODUCTION OF ETHYLENE DIBROMIDE VIA BROMINATION OF ETHENE.

- . Waste code: K123
- . Waste name: PROCESS WASTEWATER (INCLUDING SUPERNATES, FILTRATES, AND WASHWATERS) FROM THE PRODUCTION OF ETHYLENEBISDITHIOCARBAMIC ACID AND ITS SALTS.

- . Waste code: K124
- . Waste name: REACTOR VENT SCRUBBER WATER FROM THE PRODUCTION OF ETHYLENEBISDITHIOCARBAMIC ACID AND ITS SALTS.

- . Waste code: K125
- . Waste name: FILTRATION, EVAPORATION, AND CENTRIFUGATION SOLIDS FROM THE PRODUCTION OF ETHYLENEBISDITHIOCARBAMIC ACID AND ITS SALTS.

- . Waste code: K126
- . Waste name: BAGHOUSE DUST AND FLOOR SWEEPINGS IN MILLING AND PACKAGING OPERATIONS FROM PRODUCTION OR FORMULATION OF ETHYLENEBISDITHIOCARBAMIC ACID AND ITS SALTS.

Map ID
Direction
Distance
Elevation

MAP FINDINGS

Site

Database(s)

EDR ID Number
EPA ID Number

STERICYCLE SPECIALTY WASTE SOLUTIONS INC (Continued)

1001023684

- . Waste code: K131
. Waste name: WASTEWATER FROM THE REACTOR AND SPENT SULFURIC ACID FROM THE ACID DRYER FROM THE PRODUCTION OF METHYL BROMIDE.
- . Waste code: K132
. Waste name: SPENT ABSORBENT AND WASTEWATER SEPARATOR SOLIDS FROM THE PRODUCTION OF METHYL BROMIDE.
- . Waste code: K136
. Waste name: STILL BOTTOMS FROM THE PURIFICATION OF ETHYLENE DIBROMIDE IN THE PRODUCTION OF ETHYLENE DIBROMIDE VIA BROMINATION OF ETHENE.
- . Waste code: K141
. Waste name: PROCESS RESIDUES FROM THE RECOVERY OF COAL TAR, INCLUDING, BUT NOT LIMITED TO, TAR COLLECTING SUMP RESIDUES FROM THE PRODUCTION OF COKE FROM COAL OR THE RECOVERY OF COKE BY-PRODUCTS PRODUCED FROM COAL. THIS LISTING DOES NOT INCLUDE K087 (DECANTER TANK SLUDGE FROM COKING OPERATIONS).
- . Waste code: K142
. Waste name: TANK STORAGE RESIDUES FROM THE PRODUCTION OF COKE FROM COAL OR FROM THE RECOVERY OF COKE BY-PRODUCTS FROM COAL.
- . Waste code: K143
. Waste name: PROCESS RESIDUES FROM THE RECOVERY OF LIGHT OIL, INCLUDING, BUT NOT LIMITED TO, THOSE GENERATED IN STILLs, DECANTERS, AND WASH OIL RECOVERY UNITS FROM THE RECOVERY OF COKE BY-PRODUCTS PRODUCED FROM COAL.
- . Waste code: K144
. Waste name: WASTEWATER SUMP RESIDUES FROM LIGHT OIL REFINING, INCLUDING, BUT NOT LIMITED TO, INTERCEPTING OR CONTAMINATION SUMP SLUDGES FROM THE RECOVERY OF COKE BY-PRODUCTS PRODUCED FROM COAL.
- . Waste code: K145
. Waste name: RESIDUES FROM NAPHTHALENE COLLECTION AND RECOVERY OPERATIONS FROM THE RECOVERY OF COKE BY-PRODUCTS PRODUCED FROM COAL.
- . Waste code: K147
. Waste name: TAR STORAGE RESIDUES FROM COAL TAR REFINING.
- . Waste code: K148
. Waste name: RESIDUES FROM COAL TAR DISTILLATION, INCLUDING, BUT NOT LIMITED TO, STILL BOTTOMS.
- . Waste code: K149
. Waste name: DISTILLATION BOTTOMS FROM THE PRODUCTION OF ALPHA (OR METHYL-) CHLORINATED TOLUNES, RING-CHLORINATED TOLUNES, BENZOYL CHLORIDES, AND COMPOUNDS WITH MIXTURES OF THESE FUNCTIONAL GROUPS. [THIS WASTE DOES NOT INCLUDE STILL BOTTOMS FROM THE DISTILLATION OF BENZOYL CHLORIDE]
- . Waste code: K150
. Waste name: ORGANIC RESIDUES EXCLUDING SPENT CARBON ADSORBENT, FROM THE SPENT CHLORINE GAS AND HYDROCHLORIC ACID RECOVERY PROCESSES ASSOCIATED WITH THE PRODUCTION OF ALPHA (OR METHYL-) CHLORINATED TOLUNES, BENZOYL CHLORIDES, AND COMPOUNDS WITH MIXTURES OF THESE FUNCTIONAL GROUPS.

Map ID
Direction
Distance
Elevation

MAP FINDINGS

Site

Database(s)

EDR ID Number
EPA ID Number

STERICYCLE SPECIALTY WASTE SOLUTIONS INC (Continued)

1001023684

- . Waste code: K151
- . Waste name: WASTEWATER TREATMENT SLUDGES, EXCLUDING NEUTRALIZATION AND BIOLOGICAL SLUDGES, GENERATED DURING THE TREATMENT OF WASTEWATERS FROM THE PRODUCTION OF ALPHA (OR METHYL-) CHLORINATED TOLUNES, BENZOYL CHLORIDES, AND COMPOUNDS WITH MIXTURES OF THESE FUNCTIONAL GROUPS.

- . Waste code: K156
- . Waste name: ORGANIC WASTE (INCLUDING HEAVY ENDS, STILL BOTTOMS, LIGHT ENDS, SPENT SOLVENTS, FILTRATES, AND DECANTATES) FROM THE PRODUCTION OF CARBAMATES AND CARBAMOYL OXIMES.

- . Waste code: K157
- . Waste name: WASTEWATERS (INCLUDING SCRUBBER WATERS, CONDENSER WATERS, WASHWATERS, AND SEPARATION WATERS) FROM THE PRODUCTION OF CARBAMATES AND CARBAMOYL OXIMES.

- . Waste code: K158
- . Waste name: BAG HOUSE DUSTS AND FILTER/SEPARATION SOLIDS FROM THE PRODUCTION OF CARBAMATES AND CARBAMOYL OXIMES.

- . Waste code: K159
- . Waste name: ORGANICS FROM THE TREATMENT OF THIOCARBAMATE WASTES.

- . Waste code: K161
- . Waste name: PURIFICATION SOLIDS (INCLUDING FILTRATION, EVAPORATION, AND CENTRIFUGATION SOLIDS), BAG HOUSE DUST AND FLOOR SWEEPINGS FROM THE PRODUCTION OF DITHIOCARBAMATE ACIDS AND THEIR SALTS. (THIS LISTING DOES NOT INCLUDE K125 OR K126).

- . Waste code: K169
- . Waste name: CRUDE OIL STORAGE TANK SEDIMENT FROM PETROLEUM REFINING OPERATIONS

- . Waste code: K170
- . Waste name: CLARIFIED SLURRY OIL TANK SEDIMENT AND/OR IN-LINE FILTER/SEPARATION SOLIDS FROM PETROLEUM REFINING OPERATIONS

- . Waste code: K171
- . Waste name: SPENT HYDROTREATING CATALYST FROM PETROLEUM REFINING OPERATIONS, INCLUDING GUARD BEDS USED TO DESULFURIZE FEEDS TO OTHER CATALYTIC REACTORS (THIS LISTING DOES NOT INCLUDE INERT SUPPORT MEDIA)

- . Waste code: K172
- . Waste name: SPENT HYDROREFINING CATALYST FROM PETROLEUM REFINING OPERATIONS, INCLUDING GUARD BEDS USED TO DESULFURIZE FEEDS TO OTHER CATALYTIC REACTORS (THIS LISTING DOES NOT INCLUDE INERT SUPPORT MEDIA)

- . Waste code: K174
- . Waste name: WASTEWATER TREATMENT SLUDGES FROM THE PRODUCTION OF ETHYLENE DICHLORIDE OR VINYL CHLORIDE

- . Waste code: K175
- . Waste name: WASTEWATER TREATMENT SLUDGE FROM THE PRODUCTION OF VINYL CHLORIDE MONOMER..

- . Waste code: K176
- . Waste name: BAGHOUSE FILTERS FROM THE PRODUCTION OF ANTIMONY OXIDE, INCLUDING FILTERS FROM THE PRODUCTION OF INTERMEDIATES (E.G., ANTIMONY METAL OR

Map ID
Direction
Distance
Elevation

MAP FINDINGS

Site

Database(s)

EDR ID Number
EPA ID Number

STERICYCLE SPECIALTY WASTE SOLUTIONS INC (Continued)

1001023684

CRUDE ANTIMONY OXIDE)

- . Waste code: K177
- . Waste name: SLAG FROM THE PRODUCTION OF ANTIMONY OXIDE THAT IS SPECULATIVELY ACCUMULATED OR DISPOSED, INCLUDING SLAG FROM THE PRODUCTION OF INTERMEDIATES (E.G., ANTIMONY METAL OR CRUDE ANTIMONY OXIDE)

- . Waste code: K178
- . Waste name: RESIDUES FROM MANUFACTURING AND MANUFACTURING-SITE STORAGE OF FERRIC CHLORIDE FROM ACIDS FORMED DURING THE PRODUCTION OF TITANIUM DIOXIDE USING THE CHLORIDE-ILMENITE PROCESS.

- . Waste code: K181
- . Waste name: Nonwastewaters from the production of dyes and/or pigments.

- . Waste code: LABP
- . Waste name: LAB PACK

- . Waste code: P001
- . Waste name: 2H-1-BENZOPYRAN-2-ONE, 4-HYDROXY-3-(3-OXO-1-PHENYLBUTYL)-, & SALTS, WHEN PRESENT AT CONCENTRATIONS GREATER THAN 0.3% (OR) WARFARIN, & SALTS, WHEN PRESENT AT CONCENTRATIONS GREATER THAN 0.3%

- . Waste code: P002
- . Waste name: 1-ACETYL-2-THIOUREA (OR) ACETAMIDE, N-(AMINOTHIOXOMETHYL)-

- . Waste code: P003
- . Waste name: 2-PROPENAL (OR) ACROLEIN

- . Waste code: P004
- . Waste name: 1,4,5,8-DIMETHANONAPHTHALENE, 1,2,3,4,10,10-HEXA-CHLORO-1,4,4A,5,8,8A,-HEXAHYDRO-, (1ALPHA, 4ALPHA, 4ABETA, 5ALPHA, 8ALPHA, 8ABETA)- (OR) ALDRIN

- . Waste code: P005
- . Waste name: 2-PROPEN-1-OL (OR) ALLYL ALCOHOL

- . Waste code: P006
- . Waste name: ALUMINUM PHOSPHIDE (R,T)

- . Waste code: P007
- . Waste name: 3(2H)-ISOXAZOLONE, 5-(AMINOMETHYL)- (OR) 5-(AMINOMETHYL)-3-ISOXAZOLOL

- . Waste code: P008
- . Waste name: 4-AMINOPYRIDINE (OR) 4-PYRIDINAMINE

- . Waste code: P009
- . Waste name: AMMONIUM PICRATE (R) (OR) PHENOL, 2,4,6-TRINITRO-, AMMONIUM SALT (R)

- . Waste code: P010
- . Waste name: ARSENIC ACID H3ASO4

- . Waste code: P011
- . Waste name: ARSENIC OXIDE AS2O5 (OR) ARSENIC PENTOXIDE

- . Waste code: P012
- . Waste name: ARSENIC OXIDE AS2O3 (OR) ARSENIC TRIOXIDE

Map ID
Direction
Distance
Elevation

MAP FINDINGS

Site

Database(s)

EDR ID Number
EPA ID Number

STERICYCLE SPECIALTY WASTE SOLUTIONS INC (Continued)

1001023684

. Waste code: P013
. Waste name: BARIUM CYANIDE

. Waste code: P014
. Waste name: BENZENETHIOL (OR) THIOPHENOL

. Waste code: P015
. Waste name: BERYLLIUM

. Waste code: P016
. Waste name: DICHLOROMETHYL ETHER (OR) METHANE, OXYBIS[CHLORO-

. Waste code: P017
. Waste name: 2-PROPANONE, 1-BROMO- (OR) BROMOACETONE

. Waste code: P018
. Waste name: BRUCINE (OR) STRYCHNIDIN-10-ONE, 2,3-DIMETHOXY-

. Waste code: P020
. Waste name: DINOSEB (OR) PHENOL, 2-(1-METHYLPROPYL)-4,6-DINITRO-

. Waste code: P021
. Waste name: CALCIUM CYANIDE (OR) CALCIUM CYANIDE CA(CN)2

. Waste code: P022
. Waste name: CARBON DISULFIDE

. Waste code: P023
. Waste name: ACETALDEHYDE, CHLORO- (OR) CHLOROACETALDEHYDE

. Waste code: P024
. Waste name: BENZENAMINE, 4-CHLORO- (OR) P-CHLORANILINE

. Waste code: P026
. Waste name: 1-(O-CHLOROPHENYL)THIOUREA (OR) THIOUREA, (2-CHLOROPHENYL)-

. Waste code: P027
. Waste name: 3-CHLOROPROPIONITRILE (OR) PROPANENITRILE, 3-CHLORO-

. Waste code: P028
. Waste name: BENZENE, (CHLOROMETHYL)- (OR) BENZYL CHLORIDE

. Waste code: P029
. Waste name: COPPER CYANIDE (OR) COPPER CYANIDE CU(CN)

. Waste code: P030
. Waste name: CYANIDES (SOLUBLE CYANIDE SALTS), NOT OTHERWISE SPECIFIED

. Waste code: P031
. Waste name: CYANOGEN (OR) ETHANEDINITRILE

. Waste code: P033
. Waste name: CYANOGEN CHLORIDE (OR) CYANOGEN CHLORIDE (CN)CL

. Waste code: P034
. Waste name: 2-CYCLOHEXYL-4,6-DINITROPHENOL (OR) PHENOL, 2-CYCLOHEXYL-4,6-DINITRO-

Map ID
Direction
Distance
Elevation

MAP FINDINGS

Site

Database(s)

EDR ID Number
EPA ID Number

STERICYCLE SPECIALTY WASTE SOLUTIONS INC (Continued)

1001023684

. Waste code: P036
. Waste name: ARSONOUS DICHLORIDE, PHENYL- (OR) DICHLOROPHENYLARSINE

. Waste code: P037
. Waste name: 2,7:3,6-DIMETHANONAPHTH[2,3-B]OXIRENE,
3,4,5,6,9,9-HEXACHLORO-1A,2,2A,3,6,6A,7,7A-OCTAHYDRO-, (1AALPHA,
2BETA, 2AALPHA, 3BETA, 6BETA, 6AALPHA, 7BETA, 7AALPHA)- (OR) DIELDRIN

. Waste code: P038
. Waste name: ARSINE, DIETHYL- (OR) DIETHYLARSINE

. Waste code: P039
. Waste name: DISULFOTON (OR) PHOSPHORODITHIOIC ACID, O,O-DIETHYL
S-[2-(ETHYLTHIO)ETHYL] ESTER

. Waste code: P040
. Waste name: O,O-DIETHYL O-PYRAZINYL PHOSPHOROTHIOATE (OR) PHOSPHOROTHIOIC ACID,
O,O-DIETHYL O-PYRAZINYL ESTER

. Waste code: P041
. Waste name: DIETHYL-P-NITROPHENYL PHOSPHATE (OR) PHOSPHORIC ACID, DIETHYL
4-NITROPHENYL ESTER

. Waste code: P042
. Waste name: 1,2-BENZENEDIOL, 4-[1-HYDROXY-2-(METHYLAMINO)ETHYL]-, (R)- (OR)
EPINEPHRINE

. Waste code: P043
. Waste name: DIISOPROPYLFLUOROPHOSPHATE (DFP) (OR) PHOSPHOROFUORIDIC ACID,
BIS(1-METHYLETHYL) ESTER

. Waste code: P044
. Waste name: DIMETHOATE (OR) PHOSPHORODITHIOIC ACID, O,O-DIMETHYL
S-[2-(METHYLAMINO)-2-OXOETHYL] ESTER

. Waste code: P045
. Waste name: 2-BUTANONE, 3,3-DIMETHYL-1-(METHYLTHIO)-, O-[METHYLAMINO)CARBONYL]
OXIME (OR) THIOFANOX

. Waste code: P046
. Waste name: ALPHA,ALPHA-DIMETHYLPHENETHYLAMINE (OR) BENZENEETHANAMINE, ALPHA,
ALPHA-DIMETHYL-

. Waste code: P047
. Waste name: 4,6-DINITRO-O-CRESOL, & SALTS (OR) PHENOL, 2-METHYL-4,6-DINITRO-, &
SALTS

. Waste code: P048
. Waste name: 2,4-DINITROPHENOL (OR) PHENOL, 2,4-DINITRO-

. Waste code: P049
. Waste name: DITHIOBIURET (OR) THIOIMIDODICARBONIC DIAMIDE [(H2N)C(S)]2NH

. Waste code: P050
. Waste name: 6,9-METHANO-2,4,3-BENZODIOXATHIEPIN,6,7,8,9,10,10-HEXACHLORO-1,5,5A,6,
9,9A-HEXAHYDRO-,3-OXIDE (OR) ENDOSULFAN

Map ID
Direction
Distance
Elevation

MAP FINDINGS

Site

Database(s)

EDR ID Number
EPA ID Number

STERICYCLE SPECIALTY WASTE SOLUTIONS INC (Continued)

1001023684

. Waste code: P051
. Waste name: 2,7:3,6-DIMETHANONAPHTH[2,3-B]OXIRENE,
3,4,5,6,9,9-HEXACHLORO-1A,2,2A,3,6,6A,7,7A-OCTAHYDRO-, (1AALPHA,
2BETA, 2ABETA, 3ALPHA, 6ALPHA, 6ABETA, 7BETA, 7AALPHA)- & METABOLITES
(OR) ENDRIN (OR) ENDRIN, & METABOLITES

. Waste code: P054
. Waste name: AZIRIDINE (OR) ETHYLENEIMINE

. Waste code: P056
. Waste name: FLUORINE

. Waste code: P057
. Waste name: ACETAMIDE, 2-FLUORO- (OR) FLUOROACETAMIDE

. Waste code: P058
. Waste name: ACETIC ACID, FLUORO-, SODIUM SALT (OR) FLUOROACETIC ACID, SODIUM SALT

. Waste code: P059
. Waste name: 4,7-METHANO-1H-INDENE, 1,4,5,6,7,8,8-HEPTACHLORO-3A,4,7,7A-TETRAHYDRO-
(OR) HEPTACHLOR

. Waste code: P060
. Waste name: 1,4,5,8-DIMETHANONAPHTHALENE,
1,2,3,4,10,10-HEXA-CHLORO-1,4,4A,5,8,8A,-HEXAHYDRO-, (1ALPHA, 4ALPHA,
4ABETA, 5BETA, 8BETA, 8ABETA)- (OR) ISODRIN

. Waste code: P062
. Waste name: HEXAETHYL TETRAPHOSPHATE (OR) TETRAPHOSPHORIC ACID, HEXAETHYL ESTER

. Waste code: P063
. Waste name: HYDROCYANIC ACID (OR) HYDROGEN CYANIDE

. Waste code: P064
. Waste name: METHANE, ISOCYANATO- (OR) METHYL ISOCYANATE

. Waste code: P065
. Waste name: FULMINIC ACID, MERCURY(2+) SALT (R,T) (OR) MERCURY FULMINATE (R,T)

. Waste code: P066
. Waste name: ETHANIMIDOTHIOIC ACID, N-[[[(METHYLAMINO)CARBONYL]OXY]-, METHYL ESTER
(OR) METHOMYL

. Waste code: P067
. Waste name: 1,2-PROPYLENIMINE (OR) AZIRIDINE, 2-METHYL-

. Waste code: P068
. Waste name: HYDRAZINE, METHYL- (OR) METHYL HYDRAZINE

. Waste code: P069
. Waste name: 2-METHYLLACTONITRILE (OR) PROPANENITRILE, 2-HYDROXY-2-METHYL-

. Waste code: P070
. Waste name: ALDICARB (OR) PROPANAL, 2-METHYL-2-(METHYLTHIO)-,
O-[[[(METHYLAMINO)CARBONYL]OXIME

. Waste code: P071

MAP FINDINGS

Site

Database(s)

EDR ID Number
 EPA ID Number

STERICYCLE SPECIALTY WASTE SOLUTIONS INC (Continued)

1001023684

- . Waste name: METHYL PARATHION (OR) PHOSPHOROTHIOIC ACID, O,O,-DIMETHYL O-(4-NITROPHENYL) ESTER
- . Waste code: P072
- . Waste name: ALPHA-NAPHTHYLTHIOUREA (OR) THIOUREA, 1-NAPHTHALENYL-
- . Waste code: P073
- . Waste name: NICKEL CARBONYL (OR) NICKEL CARBONYL NI(CO)₄, (T-4)-
- . Waste code: P074
- . Waste name: NICKEL CYANIDE (OR) NICKEL CYANIDE NI(CN)₂
- . Waste code: P075
- . Waste name: NICOTINE, & SALTS (OR) PYRIDINE, 3-(1-METHYL-2-PYRROLIDINYL)-,(S)-, & SALTS
- . Waste code: P076
- . Waste name: NITRIC OXIDE (OR) NITROGEN OXIDE NO
- . Waste code: P077
- . Waste name: BENZENAMINE, 4-NITRO- (OR) P-NITROANILINE
- . Waste code: P078
- . Waste name: NITROGEN DIOXIDE (OR) NITROGEN OXIDE NO₂
- . Waste code: P081
- . Waste name: 1,2,3-PROPANETRIOL, TRINITRATE (R) (OR) NITROGLYCERINE (R)
- . Waste code: P082
- . Waste name: METHANIMINE, N-METHYL-N-NITROSO- (OR) N-NITROSODIMETHYLAMINE
- . Waste code: P084
- . Waste name: N-NITROSOMETHYLVINYLAMINE (OR) VINYLAMINE, N-METHYL-N-NITROSO-
- . Waste code: P085
- . Waste name: DIPHOSPHORAMIDE, OCTAMETHYL- (OR) OCTAMETHYLPYROPHOSPHORAMIDE
- . Waste code: P087
- . Waste name: OSMIUM OXIDE OSO₄, (T-4)- (OR) OSMIUM TETROXIDE
- . Waste code: P088
- . Waste name: 7-OXABICYCLO[2.2.1]HEPTANE-2,3-DICARBOXYLIC ACID (OR) ENDOTHALL
- . Waste code: P089
- . Waste name: PARATHION (OR) PHOSPHOROTHIOIC ACID, O,O-DIETHYL-O-(4-NITROPHENYL) ESTER
- . Waste code: P092
- . Waste name: MERCURY, (ACETATO-O)PHENYL- (OR) PHENYLMERCURY ACETATE
- . Waste code: P093
- . Waste name: PHENYLTHIOUREA (OR) THIOUREA, PHENYL-
- . Waste code: P094
- . Waste name: PHORATE (OR) PHOSPHORODITHIOIC ACID, O,O-DIETHYL S-[(ETHYLTHIO)METHYL] ESTER

Map ID
Direction
Distance
Elevation

MAP FINDINGS

Site

Database(s)

EDR ID Number
EPA ID Number

STERICYCLE SPECIALTY WASTE SOLUTIONS INC (Continued)

1001023684

. Waste code: P095
. Waste name: CARBONIC DICHLORIDE (OR) PHOSGENE

. Waste code: P096
. Waste name: HYDROGEN PHOSPHIDE (OR) PHOSPHINE

. Waste code: P097
. Waste name: FAMPHUR (OR) PHOSPHOROTHIOIC ACID
O-[4-[(DIMETHYLAMINO)SULFONYL]PHENYL] O,O-DIMETHYL ESTER

. Waste code: P098
. Waste name: POTASSIUM CYANIDE (OR) POTASSIUM CYANIDE K(CN)

. Waste code: P099
. Waste name: ARGENTATE (1-), BIS(CYANO-C)-, POTASSIUM (OR) POTASSIUM SILVER CYANIDE

. Waste code: P101
. Waste name: ETHYL CYANIDE (OR) PROPANENITRILE

. Waste code: P102
. Waste name: 2-PROPYN-1-OL (OR) PROPARGYL ALCOHOL

. Waste code: P103
. Waste name: SELENOUREA

. Waste code: P104
. Waste name: SILVER CYANIDE (OR) SILVER CYANIDE AG(CN)

. Waste code: P105
. Waste name: SODIUM AZIDE

. Waste code: P106
. Waste name: SODIUM CYANIDE (OR) SODIUM CYANIDE NA(CN)

. Waste code: P107
. Waste name: Not Defined

. Waste code: P108
. Waste name: STRYCHNIDIN-10-ONE, & SALTS (OR) STRYCHNINE, & SALTS

. Waste code: P109
. Waste name: TETRAETHYLDITHIOPYROPHOSPHATE (OR) THIODIPHOSPHORIC ACID, TETRAETHYL
ESTER

. Waste code: P110
. Waste name: PLUMBANE, TETRAETHYL- (OR) TETRAETHYL LEAD

. Waste code: P111
. Waste name: DIPHOSPHORIC ACID, TETRAETHYL ESTER (OR) TETRAETHYL PYROPHOSPHATE

. Waste code: P112
. Waste name: METHANE, TETRANITRO- (R) (OR) TETRANITROMETHANE (R)

. Waste code: P113
. Waste name: THALLIC OXIDE (OR) THALLIUM OXIDE TL2O3

. Waste code: P114

Map ID
Direction
Distance
Elevation

MAP FINDINGS

Site

Database(s)

EDR ID Number
EPA ID Number

STERICYCLE SPECIALTY WASTE SOLUTIONS INC (Continued)

1001023684

. Waste name: SELENIOS ACID, DITHALLIUM (1+) SALT (OR) THALLIUM(I) SELENITE
. Waste code: P115
. Waste name: SULFURIC ACID, DITHALLIUM (1+) SALT (OR) THALLIUM(I) SULFATE
. Waste code: P116
. Waste name: HYDRAZINECARBOTHIOAMIDE (OR) THIOSEMICARBAZIDE
. Waste code: P118
. Waste name: METHANETHIOL, TRICHLORO- (OR) TRICHLOROMETHANETHIOL
. Waste code: P119
. Waste name: AMMONIUM VANADATE (OR) VANADIC ACID, AMMONIUM SALT
. Waste code: P120
. Waste name: VANADIUM OXIDE V2O5 (OR) VANADIUM PENTOXIDE
. Waste code: P121
. Waste name: ZINC CYANIDE (OR) ZINC CYANIDE ZN(CN)2
. Waste code: P122
. Waste name: ZINC PHOSPHIDE ZN3P2, WHEN PRESENT AT CONCENTRATIONS GREATER THAN 10% (R,T)
. Waste code: P123
. Waste name: TOXAPHENE
. Waste code: P127
. Waste name: 7-BENZOFURANOL, 2,3-DIHYDRO-2,2-DIMETHYL-, METHYLCARBAMATE (OR) CARBOFURAN
. Waste code: P128
. Waste name: PHENOL, 4-(DIMETHYLAMINO)-3,5-DIMETHYL-, METHYLCARBAMATE (ESTER)
. Waste code: P185
. Waste name: 1,3-DITHIOLANE-2-CARBOXALDEHYDE, 2,4-DIMETHYL-, O-[(METHYLAMINO)-CARBONYL]OXIME (OR) TIRPATE
. Waste code: P188
. Waste name: BENZOIC ACID, 2-HYDROXY-, COMPD. WITH (3AS-CIS)-1,2,3,3A,8,8A-HEXAHYDRO-1,3A,8-TRIMETHYLPYRROLO[2,3-B]INDOL-5-YL METHYLCARBAMATE ESTER (1:1) (OR) PHYSOSTIGMINE SALICYLATE
. Waste code: P189
. Waste name: CARBAMIC ACID, [(DIBUTYLAMINO)-THIO]METHYL-, 2,3-DIHYDRO-2,2-DIMETHYL-7-BENZOFURANYL ESTER (OR) CARBOSULFAN
. Waste code: P190
. Waste name: CARBAMIC ACID, METHYL-, 3-METHYLPHENYL ESTER (OR) METOLCARB
. Waste code: P191
. Waste name: CARBAMIC ACID, DIMETHYL-, 1-[(DIMETHYL-AMINO)CARBONYL]- 5-METHYL-1H-PYRAZOL-3-YL ESTER (OR) DIMETILAN
. Waste code: P192
. Waste name: ISOLAN (OR) CARBAMIC ACID, DIMETHYL-, 3-METHYL-(1-METHYLETHYL)-1H-PYRAZOL-5-YL ESTER

Map ID
Direction
Distance
Elevation

MAP FINDINGS

Site

Database(s)

EDR ID Number
EPA ID Number

STERICYCLE SPECIALTY WASTE SOLUTIONS INC (Continued)

1001023684

. Waste code: P194
. Waste name: ETHANIMIDOTHIOIC ACID, 2-(DIMETHYLAMINO)-N-[[METHYLAMINO) CARBONYL]OXY]-2-OXO-, METHYL ESTER (OR) OXAMYL

. Waste code: P196
. Waste name: MANGANESE DIMETHYLDITHIOCARBAMATE (OR) MANGANESE, BIS(DIMETHYLCARBAMODITHIOATO-S,S')-,

. Waste code: P197
. Waste name: FORMPARANATE (OR) METHANIMIDAMIDE, N,N-DIMETHYL-N'-[2-METHYL-4-[[METHYLAMINO)CARBONYL]OXY]PHENYL]

. Waste code: P198
. Waste name: METHANIMIDAMIDE, N,N-DIMETHYL-N'-[3-[[METHYLAMINO)-CARBONYL]OXY]PHENYL]-, MONOHYDROCHLORIDE (OR) FORMETANATE HYDROCHLORIDE

. Waste code: P199
. Waste name: METHIOCARB (OR) MEXACARBATE (OR) PHENOL, (3,5-DIMETHYL-4-(METHYLTHIO)-, METHYLCARBAMATE

. Waste code: P201
. Waste name: PHENOL, 3-METHYL-5-(1-METHYLETHYL)-, METHYL CARBAMATE (OR) PROMECARB

. Waste code: P202
. Waste name: M-CUMENYL METHYLCARBAMATE (OR) 3-ISOPROPYLPHENYL N-METHYLCARBAMATE (OR) PHENOL, 3-(1-METHYLETHYL)-, METHYL CARBAMATE

. Waste code: P203
. Waste name: ALDICARB SULFONE (OR) PROPANAL, 2-METHYL-2-(METHYL-SULFONYL)-, O-[[METHYLAMINO)CARBONYL] OXIME

. Waste code: P204
. Waste name: PHYSOSTIGMINE (OR) PYRROLO[2,3-B]INDOL-5-OL, 1,2,3,3A,8,8A-HEXAHYDRO-1,3A,8-TRIMETHYL-METHYLCARBAMATE (ESTER), (3AS-CIS)-

. Waste code: P205
. Waste name: ZINC, BIS(DIMETHYLCARBAMODITHIOATO-S,S')-, (OR) ZIRAM

. Waste code: U001
. Waste name: ACETALDEHYDE (I) (OR) ETHANAL (I)

. Waste code: U002
. Waste name: 2-PROPANONE (I) (OR) ACETONE (I)

. Waste code: U003
. Waste name: ACETONITRILE (I,T)

. Waste code: U004
. Waste name: ACETOPHENONE (OR) ETHANONE, 1-PHENYL-

. Waste code: U005
. Waste name: 2-ACETYLAMINOFLUORENE (OR) ACETAMIDE, N-9H-FLUOREN-2-YL

. Waste code: U006
. Waste name: ACETYL CHLORIDE (C,R,T)

Map ID
Direction
Distance
Elevation

MAP FINDINGS

Site

Database(s)

EDR ID Number
EPA ID Number

STERICYCLE SPECIALTY WASTE SOLUTIONS INC (Continued)

1001023684

. Waste code: U007
. Waste name: 2-PROPENAMIDE (OR) ACRYLAMIDE

. Waste code: U008
. Waste name: 2-PROPENOIC ACID (I) (OR) ACRYLIC ACID (I)

. Waste code: U009
. Waste name: 2-PROPENITRILE (OR) ACRYLONITRILE

. Waste code: U010
. Waste name: AZIRINO [2',3':3,4]PYRROLO[1,2-A]INDOLE-4,7-DIONE,
6-AMINO-8-[[[(AMINOCARBONYL)OXY]METHYL]-1,1A,2,8,8A,8B-HEXAHYDRO-8A-MET
HOXY-5-METHYL-, [1AS-(1AALPHA, 8BETA, 8AALPHA, 8BALPHA)]- (OR)
MITOMYCIN C

. Waste code: U011
. Waste name: 1H-1,2,4-TRIAZOL-3-AMINE (OR) AMITROLE

. Waste code: U012
. Waste name: ANILINE (I,T) (OR) BENZENAMINE (I,T)

. Waste code: U014
. Waste name: AURAMINE (OR) BENZENAMINE, 4,4'-CARBONIMIDOYLBI[N,N-DIMETHYL-

. Waste code: U015
. Waste name: AZASERINE (OR) L-SERINE, DIAZOACETATE (ESTER)

. Waste code: U016
. Waste name: BENZ[C]ACRIDINE

. Waste code: U017
. Waste name: BENZAL CHLORIDE (OR) BENZENE, (DICHLOROMETHYL)-

. Waste code: U018
. Waste name: BENZ[A]ANTHRACENE

. Waste code: U019
. Waste name: BENZENE (I,T)

. Waste code: U020
. Waste name: BENZENESULFONIC ACID CHLORIDE (C,R) (OR) BENZENESULFONYL CHLORIDE
(C,R)

. Waste code: U021
. Waste name: [1,1'-BIPHENYL]-4,4'-DIAMINE (OR) BENZIDINE

. Waste code: U022
. Waste name: BENZO[A]PYRENE

. Waste code: U023
. Waste name: BENZENE, (TRICHLOROMETHYL)- (OR) BENZOTRICHLORIDE (C,R,T)

. Waste code: U024
. Waste name: DICHLOROMETHOXY ETHANE (OR) ETHANE,
1,1'-[METHYLENEBIS(OXY)]BIS[2-CHLORO-

. Waste code: U025

Map ID
Direction
Distance
Elevation

MAP FINDINGS

Site

Database(s)

EDR ID Number
EPA ID Number

STERICYCLE SPECIALTY WASTE SOLUTIONS INC (Continued)

1001023684

. Waste name: DICHLOROETHYL ETHER (OR) ETHANE, 1,1'-OXYBIS[2-CHLORO-
. Waste code: U026
. Waste name: CHLORNAPHAZIN (OR) NAPHTHALENAMINE, N,N'-BIS(2-CHLOROETHYL)-
. Waste code: U027
. Waste name: DICHOROISOPROPYL ETHER (OR) PROPANE, 2,2'-OXYBIS[2-CHLORO-
. Waste code: U028
. Waste name: 1,2-BENZENEDICARBOXYLIC ACID, BIS(2-ETHYLHEXYL) ESTER (OR)
DIETHYLHEXYL PHTHALATE
. Waste code: U029
. Waste name: METHANE, BROMO- (OR) METHYL BROMIDE
. Waste code: U030
. Waste name: 4-BROMOPHENYL PHENYL ETHER (OR) BENZENE, 1-BROMO-4-PHENOXY-
. Waste code: U031
. Waste name: 1-BUTANOL (I) (OR) N-BUTYL ALCOHOL (I)
. Waste code: U032
. Waste name: CALCIUM CHROMATE (OR) CHROMIC ACID H₂CrO₄, CALCIUM SALT
. Waste code: U033
. Waste name: CARBON OXYFLUORIDE (R,T) (OR) CARBONIC DIFLUORIDE
. Waste code: U034
. Waste name: ACETALDEHYDE, TRICHLORO- (OR) CHLORAL
. Waste code: U035
. Waste name: BENZENE BUTANOIC ACID, 4-[BIS(2-CHLOROETHYL)AMINO]- (OR) CHLORAMBUCIL
. Waste code: U036
. Waste name: 4,7-METHANO-1H-INDENE,
1,2,4,5,6,7,8-OCTACHLORO-2,3,3A,4,7,7A-HEXAHYDRO- (OR) CHLORDANE,
ALPHA & GAMMA ISOMERS
. Waste code: U037
. Waste name: BENZENE, CHLORO- (OR) CHLOROBENZENE
. Waste code: U038
. Waste name: BENZENEACETIC ACID, 4-CHLORO-ALPHA-(4-CHLOROPHENYL)-ALPHA-HYDROXY-,
ETHYL ESTER (OR) CHLOROBENZILATE
. Waste code: U039
. Waste name: P-CHLORO-M-CRESOL (OR) PHENOL, 4-CHLORO-3-METHYL-
. Waste code: U041
. Waste name: EPICHLOROHYDRIN (OR) OXIRANE, (CHLOROMETHYL)-
. Waste code: U042
. Waste name: 2-CHLOROETHYL VINYL ETHER (OR) ETHENE, (2-CHLOROETHOXY)-
. Waste code: U043
. Waste name: ETHENE, CHLORO- (OR) VINYL CHLORIDE

Map ID
Direction
Distance
Elevation

MAP FINDINGS

Site

Database(s)

EDR ID Number
EPA ID Number

STERICYCLE SPECIALTY WASTE SOLUTIONS INC (Continued)

1001023684

. Waste code: U044
. Waste name: CHLOROFORM (OR) METHANE, TRICHLORO-

. Waste code: U045
. Waste name: METHANE, CHLORO- (I,T) (OR) METHYL CHLORIDE (I,T)

. Waste code: U046
. Waste name: CHLOROMETHYL METHYL ETHER (OR) METHANE, CHLOROMETHOXY-

. Waste code: U047
. Waste name: BETA-CHLORONAPHTHALENE (OR) NAPHTHALENE, 2-CHLORO-

. Waste code: U048
. Waste name: O-CHLOROPHENOL (OR) PHENOL, 2-CHLORO-

. Waste code: U049
. Waste name: 4-CHLORO-O-TOLUIDINE, HYDROCHLORIDE (OR) BENZENAMINE, 4-CHLORO-2-METHYL-, HYDROCHLORIDE

. Waste code: U050
. Waste name: CHRYSENE

. Waste code: U051
. Waste name: CREOSOTE

. Waste code: U052
. Waste name: CRESOL (CRESYLIC ACID) (OR) PHENOL, METHYL-

. Waste code: U053
. Waste name: 2-BUTENAL (OR) CROTONALDEHYDE

. Waste code: U055
. Waste name: BENZENE, (1-METHYLETHYL)- (I) (OR) CUMENE (I)

. Waste code: U056
. Waste name: BENZENE, HEXAHYDRO- (I) (OR) CYCLOHEXANE (I)

. Waste code: U057
. Waste name: CYCLOHEXANONE (I)

. Waste code: U058
. Waste name: 2H-1,3,2-OXAZAPHOSPHORIN-2-AMINE, N,N-BIS(2-CHLOROETHYL)TETRAHYDRO-, 2-OXIDE (OR) CYCLOPHOSPHAMIDE

. Waste code: U059
. Waste name: 5,12-NAPHTHACENEDIONE, 8-ACETYL-10-[(3-AMINO-2,3,6-TRIDEOXY)-ALPHA-L-LYXO-HEXOPYRANOSYL]OXY]-7,8,9,10-TETRAHYDRO-6,8,11-TRIHYDROXY-1-METHOXY-, (8S-CIS)- (OR) DAUNOMYCIN

. Waste code: U060
. Waste name: BENZENE, 1,1'-(2,2-DICHLOROETHYLIDENE)BIS[4-CHLORO- (OR) DDD

. Waste code: U061
. Waste name: BENZENE, 1,1'-(2,2,2-TRICHLOROETHYLIDENE)BIS[4-CHLORO- (OR) DDT

. Waste code: U062

MAP FINDINGS

Site

Database(s)

EDR ID Number
 EPA ID Number

STERICYCLE SPECIALTY WASTE SOLUTIONS INC (Continued)

1001023684

- . Waste name: CARBAMOTHIOIC ACID, BIS(1-METHYLETHYL)-, S-(2,3-DICHLORO-2-PROPENYL) ESTER (OR) DIALLATE
- . Waste code: U063
- . Waste name: DIBENZ[A,H]ANTHRACENE
- . Waste code: U064
- . Waste name: BENZO[RST]PENTAPHENE (OR) DIBENZO[A,I]PYRENE
- . Waste code: U066
- . Waste name: 1,2-DIBROMO-3-CHLOROPROPANE (OR) PROPANE, 1,2-DIBROMO-3-CHLORO-
- . Waste code: U067
- . Waste name: ETHANE, 1,2-DIBROMO- (OR) ETHYLENE DIBROMIDE
- . Waste code: U068
- . Waste name: METHANE, DIBROMO- (OR) METHYLENE BROMIDE
- . Waste code: U069
- . Waste name: 1,2-BENZENEDICARBOXYLIC ACID, DIBUTYL ESTER (OR) DIBUTYL PHTHALATE
- . Waste code: U070
- . Waste name: BENZENE, 1,2-DICHLORO- (OR) O-DICHLOROBENZENE
- . Waste code: U071
- . Waste name: BENZENE, 1,3-DICHLORO- (OR) M-DICHLOROBENZENE
- . Waste code: U072
- . Waste name: BENZENE, 1,4-DICHLORO- (OR) P-DICHLOROBENZENE
- . Waste code: U073
- . Waste name: [1,1'-BIPHENYL]-4,4'-DIAMINE, 3,3'-DICHLORO- (OR) 3,3'-DICHLOROBENZIDINE
- . Waste code: U074
- . Waste name: 1,4-DICHLORO-2-BUTENE (I,T) (OR) 2-BUTENE, 1,4-DICHLORO- (I,T)
- . Waste code: U075
- . Waste name: DICHLORODIFLUOROMETHANE (OR) METHANE, DICHLORODIFLUORO-
- . Waste code: U076
- . Waste name: ETHANE, 1,1-DICHLORO- (OR) ETHYLIDENE DICHLORIDE
- . Waste code: U077
- . Waste name: ETHANE, 1,2-DICHLORO- (OR) ETHYLENE DICHLORIDE
- . Waste code: U078
- . Waste name: 1,1-DICHLOROETHYLENE (OR) ETHENE, 1,1-DICHLORO-
- . Waste code: U079
- . Waste name: 1,2-DICHLOROETHYLENE (OR) ETHENE, 1,2-DICHLORO-(E)-
- . Waste code: U080
- . Waste name: METHANE, DICHLORO- (OR) METHYLENE CHLORIDE
- . Waste code: U081
- . Waste name: 2,4-DICHLOROPHENOL (OR) PHENOL, 2,4-DICHLORO-

Map ID
Direction
Distance
Elevation

MAP FINDINGS

Site

Database(s)

EDR ID Number
EPA ID Number

STERICYCLE SPECIALTY WASTE SOLUTIONS INC (Continued)

1001023684

. Waste code: U082
. Waste name: 2,6-DICHLOROPHENOL (OR) PHENOL, 2,6-DICHLORO-

. Waste code: U083
. Waste name: PROPANE, 1,2-DICHLORO- (OR) PROPYLENE DICHLORIDE

. Waste code: U084
. Waste name: 1,3-DICHLOROPROPENE (OR) 1-PROPENE, 1,3-DICHLORO-

. Waste code: U085
. Waste name: 1,2:3,4-DIEPOXYBUTANE (I,T) (OR) 2,2'-BIOXIRANE

. Waste code: U086
. Waste name: HYDRAZINE, 1,2-DIETHYL- (OR) N,N'-DIETHYLHYDRAZINE

. Waste code: U087
. Waste name: O,O-DIETHYL S-METHYL DITHIOPHOSPHATE (OR) PHOSPHORODITHIOIC ACID, O,O-DIETHYL S-METHYL ESTER

. Waste code: U088
. Waste name: 1,2-BENZENEDICARBOXYLIC ACID, DIETHYL ESTER (OR) DIETHYL PHTHALATE

. Waste code: U089
. Waste name: DIETHYLSTILBESTEROL (OR) PHENOL, 4,4'-(1,2-DIETHYL-1,2-ETHENEDIYL)BIS, (E)-

. Waste code: U090
. Waste name: 1,3-BENZODIOXOLE, 5-PROPYL- (OR) DIHYDROSAAFROLE

. Waste code: U091
. Waste name: [1,1'-BIPHENYL]-4,4'-DIAMINE, 3,3'-DIMETHOXY- (OR) 3,3'-DIMETHOXYBENZIDINE

. Waste code: U092
. Waste name: DIMETHYLAMINE (I) (OR) METHANAMINE, N-METHYL- (I)

. Waste code: U093
. Waste name: BENZENAMINE, N,N-DIMETHYL-4-(PHENYLAZO)- (OR) P-DIMETHYLAMINOAZOBENZENE

. Waste code: U094
. Waste name: 7,12-DIMETHYLBENZ[A]ANTHRACENE (OR) BENZ[A]ANTHRACENE, 7,12-DIMETHYL-

. Waste code: U095
. Waste name: [1,1'-BIPHENYL]-4,4'-DIAMINE, 3,3'-DIMETHYL- (OR) 3,3'-DIMETHYLBENZIDINE

. Waste code: U096
. Waste name: ALPHA,ALPHA-DIMETHYLBENZYLHYDROPEROXIDE (R) (OR) HYDROPEROXIDE, 1-METHYL-1-PHENYLETHYL- (R)

. Waste code: U097
. Waste name: CARBAMIC CHLORIDE, DIMETHYL- (OR) DIMETHYLCARBAMOYL CHLORIDE

. Waste code: U098
. Waste name: 1,1-DIMETHYLHYDRAZINE (OR) HYDRAZINE, 1,1-DIMETHYL-

Map ID
Direction
Distance
Elevation

MAP FINDINGS

Site

Database(s)

EDR ID Number
EPA ID Number

STERICYCLE SPECIALTY WASTE SOLUTIONS INC (Continued)

1001023684

. Waste code: U099
. Waste name: 1,2-DIMETHYLHYDRAZINE (OR) HYDRAZINE, 1,2-DIPHENYL-

. Waste code: U101
. Waste name: 2,4-DIMETHYLPHENOL (OR) PHENOL, 2,4-DIMETHYL-

. Waste code: U102
. Waste name: 1,2-BENZENEDICARBOXYLIC ACID, DIMETHYL ESTER (OR) DIMETHYL PHTHALATE

. Waste code: U103
. Waste name: DIMETHYL SULFATE (OR) SULFURIC ACID, DIMETHYL ESTER

. Waste code: U105
. Waste name: 2,4-DINITROTOLUENE (OR) BENZENE, 1-METHYL-2,4-DINITRO-

. Waste code: U106
. Waste name: 2,6-DINITROTOLUENE (OR) BENZENE, 2-METHYL-1,3-DINITRO-

. Waste code: U107
. Waste name: 1,2-BENZENEDICARBOXYLIC ACID, DIOCTYL ESTER (OR) DI-N-OCTYL PHTHALATE

. Waste code: U108
. Waste name: 1,4-DIETHYLENEOXIDE (OR) 1,4-DIOXANE

. Waste code: U109
. Waste name: 1,2-DIPHENYLHYDRAZINE (OR) HYDRAZINE, 1,2-DIPHENYL-

. Waste code: U110
. Waste name: 1-PROPANIMINE, N-PROPYL-(I) (OR) DIPROPYLAMINE (I)

. Waste code: U111
. Waste name: 1-PROPANAMINE, N-NITROSO-N-PROPYL- (OR) DI-N-PROPYLNITROSAMINE

. Waste code: U112
. Waste name: ACETIC ACID, ETHYL ESTER (I) (OR) ETHYL ACETATE (I)

. Waste code: U113
. Waste name: 2-PROPENOIC ACID, ETHYL ESTER (I) (OR) ETHYL ACRYLATE (I)

. Waste code: U114
. Waste name: CARBAMODITHIOIC ACID, 1,2-ETHANEDIYLBIS-, SALTS & ESTERS (OR) ETHYLENEBISDITHIOCARBAMIC ACID, SALTS & ESTERS

. Waste code: U115
. Waste name: ETHYLENE OXIDE (I,T) (OR) OXIRANE (I,T)

. Waste code: U116
. Waste name: 2-IMIDAZOLIDINETHIONE (OR) ETHYLENETHIOUREA

. Waste code: U117
. Waste name: ETHANE, 1,1'-OXYBIS-(I) (OR) ETHYL ETHER (I)

. Waste code: U118
. Waste name: 2-PROPENOIC ACID, 2-METHYL-, ETHYL ESTER (OR) ETHYL METHACRYLATE

. Waste code: U119
. Waste name: ETHYL METHANESULFONATE (OR) METHANESULFONIC ACID, ETHYL ESTER

Map ID
Direction
Distance
Elevation

MAP FINDINGS

Site

Database(s)

EDR ID Number
EPA ID Number

STERICYCLE SPECIALTY WASTE SOLUTIONS INC (Continued)

1001023684

. Waste code: U120
. Waste name: FLUORANTHENE

. Waste code: U121
. Waste name: METHANE, TRICHLOROFLURO- (OR) TRICHLOROMONOFUOROMETHANE

. Waste code: U122
. Waste name: FORMALDEHYDE

. Waste code: U123
. Waste name: FORMIC ACID (C,T)

. Waste code: U124
. Waste name: FURAN (I) (OR) FURFURAN (I)

. Waste code: U125
. Waste name: 2-FURANCARBOXALDEHYDE (I) (OR) FURFURAL (I)

. Waste code: U126
. Waste name: GLYCIDYLALDEHYDE (OR) OXIRANECARBOXYALDEHYDE

. Waste code: U127
. Waste name: BENZENE, HEXACHLORO- (OR) HEXACHLOROENZENE

. Waste code: U128
. Waste name: 1,3-BUTADIENE, 1,1,2,3,4,4-HEXACHLORO- (OR) HEXACHLOROBUTADIENE

. Waste code: U129
. Waste name: CYCLOHEXANE, 1,2,3,4,5,6-HEXACHLORO-, (1ALPHA, 2ALPHA, 3BETA, 4ALPHA, 5ALPHA, 6BETA)- (OR) LINDANE

. Waste code: U130
. Waste name: 1,3-CYCLOPENTADIENE, 1,2,3,4,5-HEXACHLORO- (OR) HEXACHLOROCYCLOPENTADIENE

. Waste code: U131
. Waste name: ETHANE, HEXACHLORO- (OR) HEXACHLOROETHANE

. Waste code: U132
. Waste name: HEXACHLOROPHENE (OR) PHENOL, 2,2'-METHYLENEBIS[3,4,6-TRICHLORO-

. Waste code: U133
. Waste name: HYDRAZINE (R,T)

. Waste code: U134
. Waste name: HYDROFLUORIC ACID (C,T) (OR) HYDROGEN FLUORIDE (C,T)

. Waste code: U135
. Waste name: HYDROGEN SULFIDE (OR) HYDROGEN SULFIDE H2S

. Waste code: U136
. Waste name: ARSINIC ACID, DIMETHYL- (OR) CACODYLIC ACID

. Waste code: U137
. Waste name: INDENO[1,2,3-CD]PYRENE

. Waste code: U138

Map ID
Direction
Distance
Elevation

MAP FINDINGS

Site

Database(s)

EDR ID Number
EPA ID Number

STERICYCLE SPECIALTY WASTE SOLUTIONS INC (Continued)

1001023684

. Waste name: METHANE, IODO- (OR) METHYL IODIDE

. Waste code: U140
. Waste name: 1-PROPANOL, 2-METHYL- (I,T) (OR) ISOBUTYL ALCOHOL (I,T)

. Waste code: U141
. Waste name: 1,3-BENZODIOXOLE, 5-(1-PROPENYL)- (OR) ISOSAFROLE

. Waste code: U142
. Waste name: 1,3,4-METHENO-2H-CYCLOBUTA[CD]PENTALEN-2-ONE,
1,1A,3,3A,4,5,5A,5B,6-DECACHLOROOCCTAHYDRO- (OR) KEPONE

. Waste code: U143
. Waste name: 2-BUTENOIC ACID, 2-METHYL-,
7-[[2,3-DIHYDROXY-2-(1-METHOXYETHYL)-3-METHYL-1-OXOBUTOXY]METHYL]-2,3,
5,7A-TETRAHYDRO-1H-PYRROLIZIN-1-YL ESTER, [1S-[1ALPHA(Z), 7(2S*,3R*),
7AALPHA]]- (OR) LASIOCARPINE

. Waste code: U144
. Waste name: ACETIC ACID, LEAD(2+) SALT (OR) LEAD ACETATE

. Waste code: U145
. Waste name: LEAD PHOSPHATE (OR) PHOSPHORIC ACID, LEAD(2+) SALT (2:3)

. Waste code: U146
. Waste name: LEAD SUBACETATE (OR) LEAD, BIS(ACETATO-O)TETRAHYDROXYTRI-

. Waste code: U147
. Waste name: 2,5-FURANDIONE (OR) MALEIC ANHYDRIDE

. Waste code: U148
. Waste name: 3,6-PYRIDAZINEDIONE, 1,2-DIHYDRO- (OR) MALEIC HYDRAZIDE

. Waste code: U149
. Waste name: MALONONITRILE (OR) PROPANEDINITRILE

. Waste code: U150
. Waste name: L-PHENYLALANINE, 4-[BIS(2-CHLOROETHYL)AMINO]- (OR) MELPHALAN

. Waste code: U151
. Waste name: MERCURY

. Waste code: U152
. Waste name: 2-PROPENENITRILE, 2-METHYL- (I,T) (OR) METHACRYLONITRILE (I,T)

. Waste code: U153
. Waste name: METHANETHIOL (I,T) (OR) THIOMETHANOL (I,T)

. Waste code: U154
. Waste name: METHANOL (I) (OR) METHYL ALCOHOL (I)

. Waste code: U155
. Waste name: 1,2-ETHANEDIAMINE, N,N-DIMETHYL-N'-2-PYRIDINYL-N'-(2-THIENYLMETHYL)-
(OR) METHAPYRILENE

. Waste code: U156
. Waste name: CARBONOCHLORIDIC ACID, METHYL ESTER, (I,T) (OR) METHYL CHLOROCARBONATE

Map ID
Direction
Distance
Elevation

MAP FINDINGS

Site

Database(s)

EDR ID Number
EPA ID Number

STERICYCLE SPECIALTY WASTE SOLUTIONS INC (Continued)

1001023684

(I,T)

. Waste code: U157
. Waste name: 3-METHYLCHOLANTHRENE (OR) BENZ[J]ACEANTHRYLENE, 1,2-DIHYDRO-3-METHYL-

. Waste code: U158
. Waste name: 4,4'-METHYLENEBIS(2-CHLOROANILINE) (OR) BENZENAMINE, 4,4'-METHYLENEBIS[2-CHLORO-

. Waste code: U159
. Waste name: 2-BUTANONE (I,T) (OR) METHYL ETHYL KETONE (MEK) (I,T)

. Waste code: U160
. Waste name: 2-BUTANONE, PEROXIDE (R,T) (OR) METHYL ETHYL KETONE PEROXIDE (R,T)

. Waste code: U161
. Waste name: 4-METHYL-2-PENTANONE (I) (OR) METHYL ISOBUTYL KETONE (I) (OR) PENTANOL, 4-METHYL-

. Waste code: U162
. Waste name: 2-PROPENOIC ACID, 2-METHYL-, METHYL ESTER (I,T) (OR) METHYL METHACRYLATE (I,T)

. Waste code: U163
. Waste name: GUANIDINE, N-METHYL-N'-NITRO-N-NITROSO- (OR) MNNG

. Waste code: U164
. Waste name: 4(1H)-PYRIMIDINONE, 2,3-DIHYDRO-6-METHYL-2-THIOXO- (OR) METHYLTHIOURACIL

. Waste code: U165
. Waste name: NAPHTHALENE

. Waste code: U166
. Waste name: 1,4-NAPHTHALENEDIONE (OR) 1,4-NAPHTHOQUINONE

. Waste code: U167
. Waste name: 1-NAPHTHALENAMINE (OR) ALPHA-NAPHTHYLAMINE

. Waste code: U168
. Waste name: 2-NAPHTHALENAMINE (OR) BETA-NAPHTHYLAMINE

. Waste code: U169
. Waste name: BENZENE, NITRO- (OR) NITROBENZENE (I,T)

. Waste code: U170
. Waste name: P-NITROPHENOL (I,T) (OR) PHENOL, 4-NITRO-

. Waste code: U171
. Waste name: 2-NITROPROPANE (I,T) (OR) PROPANE, 2-NITRO- (I,T)

. Waste code: U172
. Waste name: 1-BUTANAMINE, N-BUTYL-N-NITROSO- (OR) N-NITROSODI-N-BUTYLAMINE

. Waste code: U173
. Waste name: ETHANOL, 2,2'-(NITROSOIMINO)BIS- (OR) N-NITROSODIETHANOLAMINE

Map ID
Direction
Distance
Elevation

MAP FINDINGS

Site

Database(s)

EDR ID Number
EPA ID Number

STERICYCLE SPECIALTY WASTE SOLUTIONS INC (Continued)

1001023684

. Waste code: U174
. Waste name: ETHANAMINE, N-ETHYL-N-NITROSO- (OR) N-NITROSODIETHYLAMINE

. Waste code: U176
. Waste name: N-NITROSO-N-ETHYLUREA (OR) UREA, N-ETHYL-N-NITROSO-

. Waste code: U177
. Waste name: N-NITROSO-N-METHYLUREA (OR) UREA, N-METHYL-N-NITROSO-

. Waste code: U178
. Waste name: CARBAMIC ACID, METHYLNITROSO-, ETHYL ESTER (OR) N-NITROSO-N-METHYLURETHANE

. Waste code: U179
. Waste name: N-NITROSOPIPERIDINE (OR) PIPERIDINE, 1-NITROSO-

. Waste code: U180
. Waste name: N-NITROSOPIRROLIDINE (OR) PYRROLIDINE, 1-NITROSO-

. Waste code: U181
. Waste name: 5-NITRO-O-TOLUIDINE (OR) BENZENAMINE, 2-METHYL-5-NITRO

. Waste code: U182
. Waste name: 1,3,5-TRIOXANE, 2,4,6-TRIMETHYL- (OR) PARALDEHYDE

. Waste code: U183
. Waste name: BENZENE, PENTACHLORO- (OR) PENTACHLOROBENZENE

. Waste code: U184
. Waste name: ETHANE, PENTACHLORO- (OR) PENTACHLOROETHANE

. Waste code: U185
. Waste name: BENZENE, PENTACHLORONITRO- (OR) PENTACHLORONITROBENZENE (PCNB)

. Waste code: U186
. Waste name: 1,3-PENTADIENE (I) (OR) 1-METHYLBUTADIENE (I)

. Waste code: U187
. Waste name: ACETAMIDE, N-(4-ETHOXYPHENYL)- (OR) PHENACETIN

. Waste code: U188
. Waste name: PHENOL

. Waste code: U189
. Waste name: PHOSPHORUS SULFIDE (R) (OR) SULFUR PHOSPHIDE (R)

. Waste code: U190
. Waste name: 1,3-ISOBENZOFURANDIONE (OR) PHTHALIC ANHYDRIDE

. Waste code: U191
. Waste name: 2-PICOLINE (OR) PYRIDINE, 2-METHYL-

. Waste code: U192
. Waste name: BENZAMIDE, 3,5-DICHLORO-N-(1,1-DIMETHYL-2-PROPYNYL)- (OR) PRONAMIDE

. Waste code: U193
. Waste name: 1,2-OXATHIOLANE, 2,2-DIOXIDE (OR) 1,3-PROPANE SULTONE

Map ID
Direction
Distance
Elevation

MAP FINDINGS

Site

Database(s)

EDR ID Number
EPA ID Number

STERICYCLE SPECIALTY WASTE SOLUTIONS INC (Continued)

1001023684

. Waste code: U194
. Waste name: 1-PROPANAMINE (I,T) (OR) N-PROPYLAMINE (I,T)

. Waste code: U196
. Waste name: PYRIDINE

. Waste code: U197
. Waste name: 2,5-CYCLOHEXADIENE-1,4-DIONE (OR) P-BENZOQUINONE

. Waste code: U200
. Waste name: RESERPINE (OR) YOHIMBAN-16-CARBOXYLIC ACID, 11,17-DIMETHOXY-18-[(3,4,5-TRIMETHOXYBENZOYL)OXY]-, METHYL ESTER, (3BETA, 16BETA, 17ALPHA, 18BETA, 20ALPHA)-

. Waste code: U201
. Waste name: 1,3-BENZENEDIOL (OR) RESORCINOL

. Waste code: U202
. Waste name: 1,2-BENZISOTHAZOL-3(2H)-ONE, 1,1-DIOXIDE, & SALTS

. Waste code: U203
. Waste name: 1,3-BENZODIOXOLE, 5-(2-PROPENYL)- (OR) SAFROLE

. Waste code: U204
. Waste name: SELENIUS ACID (OR) SELENIUM DIOXIDE

. Waste code: U205
. Waste name: SELENIUM SULFIDE (OR) SELENIUM SULFIDE SES2 (R,T)

. Waste code: U206
. Waste name: D-GLUCOSE, 2-DEOXY-2-[(METHYLNITROSOAMINO)-CARBONYL]AMINO]- (OR) GLUCOPYRANOSE, 2-DEOXY-2-(3-METHYL-3-NITROSOUREIDO)-,D- (OR) STREPTOZOTOCIN

. Waste code: U207
. Waste name: 1,2,4,5-TETRACHLOROBENZENE (OR) BENZENE, 1,2,4,5-TETRACHLORO-

. Waste code: U208
. Waste name: 1,1,1,2-TETRACHLOROETHANE (OR) ETHANE, 1,1,1,2-TETRACHLORO-

. Waste code: U209
. Waste name: 1,1,2,2-TETRACHLOROETHANE (OR) ETHANE, 1,1,2,2-TETRACHLORO-

. Waste code: U210
. Waste name: ETHENE, TETRACHLORO- (OR) TETRACHLOROETHYLENE

. Waste code: U211
. Waste name: CARBON TETRACHLORIDE (OR) METHANE, TETRACHLORO-

. Waste code: U213
. Waste name: FURAN, TETRAHYDRO-(I) (OR) TETRAHYDROFURAN (I)

. Waste code: U214
. Waste name: ACETIC ACID, THALLIUM(1+) SALT (OR) THALLIUM(I) ACETATE

. Waste code: U215
. Waste name: CARBONIC ACID, DITHALLIUM(1+) SALT (OR) THALLIUM(I) CARBONATE

Map ID
Direction
Distance
Elevation

MAP FINDINGS

Site

Database(s)

EDR ID Number
EPA ID Number

STERICYCLE SPECIALTY WASTE SOLUTIONS INC (Continued)

1001023684

. Waste code: U216
. Waste name: THALLIUM CHLORIDE TLCL (OR) THALLIUM(I) CHLORIDE

. Waste code: U217
. Waste name: NITRIC ACID, THALLIUM(1+) SALT (OR) THALLIUM(I) NITRATE

. Waste code: U218
. Waste name: ETHANETHIOAMIDE (OR) THIOACETAMIDE

. Waste code: U219
. Waste name: THIOUREA

. Waste code: U220
. Waste name: BENZENE, METHYL- (OR) TOLUENE

. Waste code: U221
. Waste name: BENZENEDIAMINE, AR-METHYL- (OR) TOLUENEDIAMINE

. Waste code: U222
. Waste name: BENZENAMINE, 2-METHYL-, HYDROCHLORIDE (OR) O-TOLUIDINE HYDROCHLORIDE

. Waste code: U223
. Waste name: BENZENE, 1,3-DIISOCYANATOMETHYL- (R,T) (OR) TOLUENE DIISOCYANATE (R,T)

. Waste code: U225
. Waste name: BROMOFORM (OR) METHANE, TRIBROMO-

. Waste code: U226
. Waste name: ETHANE, 1,1,1-TRICHLORO- (OR) METHYL CHLOROFORM

. Waste code: U227
. Waste name: 1,1,2-TRICHLOROETHANE (OR) ETHANE, 1,1,2-TRICHLORO-

. Waste code: U228
. Waste name: ETHENE, TRICHLORO- (OR) TRICHLOROETHYLENE

. Waste code: U234
. Waste name: 1,3,5-TRINITROBENZENE (R,T) (OR) BENZENE, 1,3,5-TRINITRO-

. Waste code: U235
. Waste name: 1-PROPANOL, 2,3-DIBROMO-, PHOSPHATE (3:1) (OR) TRIS(2,3,-DIBROMOPROPYL) PHOSPHATE

. Waste code: U236
. Waste name: 2,7-NAPHTHALENEDISULFONIC ACID,3,3'-[(3,3'-DIMETHYL[1,1'-BIPHENYL]-4,4'-DIYL)BIS(AZO)BIS[5-AMINO-4-HYDROXY]-, TETRASODIUM SALT (OR) TRYPAN BLUE

. Waste code: U237
. Waste name: 2,4-(1H,3H)-PYRIMIDINEDIONE, 5-[BIS(2-CHLOROETHYL)AMINO]- (OR) URACIL MUSTARD

. Waste code: U238
. Waste name: CARBAMIC ACID, ETHYL ESTER (OR) ETHYL CARBAMATE (URETHANE)

. Waste code: U239
. Waste name: BENZENE, DIMETHYL- (I,T) (OR) XYLENE (I)

Map ID
Direction
Distance
Elevation

MAP FINDINGS

Site

Database(s)

EDR ID Number
EPA ID Number

STERICYCLE SPECIALTY WASTE SOLUTIONS INC (Continued)

1001023684

- . Waste code: U240
- . Waste name: 2,4-D, SALTS & ESTERS (OR) ACETIC ACID, (2,4-DICHLOROPHENOXY)-, SALTS & ESTERS (OR) DICHLOROPHENOXYACETIC ACID 2,4-D

- . Waste code: U243
- . Waste name: 1-PROPENE, 1,1,2,3,3,3-HEXACHLORO- (OR) HEXACHLOROPROPENE

- . Waste code: U244
- . Waste name: THIOPEROXYDICARBONIC DIAMIDE [(H2N)C(S)]2S2, TETRAMETHYL- (OR) THIRAM

- . Waste code: U246
- . Waste name: CYANOGEN BROMIDE (CN)BR

- . Waste code: U247
- . Waste name: BENZENE, 1,1'-(2,2,2-TRICHLOROETHYLIDENE)BIS[4-METHOXY- (OR) METHOXYCHLOR

- . Waste code: U248
- . Waste name: 2H-1-BENZOPYRAN-2-ONE, 4-HYDROXY-3-(3-OXO-1-PHENYL-BUTYL)-, & SALTS, WHEN PRESENT AT CONCENTRATIONS OF 0.3% OR LESS (OR) WARFARIN, & SALTS, WHEN PRESENT AT CONCENTRATIONS OF 0.3% OR LESS

- . Waste code: U249
- . Waste name: ZINC PHOSPHIDE ZN3P2, WHEN PRESENT AT CONCENTRATIONS OF 10% OR LESS

- . Waste code: U271
- . Waste name: BENOMYL (OR) CARBAMIC ACID, [1-[(BUTYLAMINO)CARBONYL]-1H-BENZIMIDAZOL-2-YL]-, METHYL ESTER

- . Waste code: U278
- . Waste name: BENDIOCARB (OR) 1,3-BENZODIOXOL-4-OL, 2,2-DIMETHYL-, METHYL CARBAMATE

- . Waste code: U279
- . Waste name: CARBARYL (OR) 1-NAPHTHALENOL, METHYLCARBAMATE

- . Waste code: U280
- . Waste name: BARBAN (OR) CARBAMIC ACID, (3-CHLOROPHENYL)-, 4-CHLORO-2-BUTYNYL ESTER

- . Waste code: U328
- . Waste name: BENZENAMINE, 2-METHYL- (OR) O-TOLUIDINE

- . Waste code: U353
- . Waste name: BENZENAMINE, 4-METHYL- (OR) P-TOLUIDINE

- . Waste code: U359
- . Waste name: ETHANOL, 2-ETHOXY- (OR) ETHYLENE GLYCOL MONOETHYL ETHER

- . Waste code: U364
- . Waste name: BENDIOCARB PHENOL (OR) 1,3-BENZODIOXOL-4-OL, 2,2-DIMETHYL-

- . Waste code: U367
- . Waste name: 7-BENZOFURANOL, 2,3-DIHYDRO-2,2-DIMETHYL- (OR) CARBOFURAN PHENOL

- . Waste code: U372
- . Waste name: CARBAMIC ACID, 1H-BENZIMIDAZOL-2-YL, METHYL ESTER (OR) CARBENDAZIM

- . Waste code: U373

Map ID
Direction
Distance
Elevation

MAP FINDINGS

Site

Database(s)

EDR ID Number
EPA ID Number

STERICYCLE SPECIALTY WASTE SOLUTIONS INC (Continued)

1001023684

. Waste name: CARBAMIC ACID, PHENYL-, 1-METHYLETHYL ESTER (OR) PROPHAM
. Waste code: U387
. Waste name: CARBAMOTHIOIC ACID, DIPROPYL-, S-(PHENYLMETHYL) ESTER (OR) PROSULFOCARB
. Waste code: U389
. Waste name: CARBAMOTHIOIC ACID, BIS(1-METHYLETHYL)-, S-(2,3,3-TRICHLORO-2-PROPENYL) ESTER (OR) TRIALLATE
. Waste code: U394
. Waste name: A2213 (OR) ETHANIMIDOTHIOIC ACID, 2-(DIMETHYLAMINO)-N-HYDROXY-2-OXO-, METHYL ESTER
. Waste code: U395
. Waste name: DIETHYLENE GLYCOL, DICARBAMATE (OR) ETHANOL, 2,2'-OXYBIS-, DICARBAMATE
. Waste code: U404
. Waste name: ETHANAMINE, N,N-DIETHYL- (OR) TRIETHYLAMINE
. Waste code: U409
. Waste name: CARBAMIC ACID, [1,2-PHENYLENEBIS (IMINOCARBONOTHIOYL)]BIS-, DIMETHYL ESTER (OR) THIOPHANATE-METHYL
. Waste code: U410
. Waste name: ETHANIMIDOTHIOIC ACID, N,N'-[THIOBIS[(METHYLIMINO)CARBONYLOXY]]BIS-, DIMETHYL ESTER (OR) THIODICARB
. Waste code: U411
. Waste name: PHENOL, 2-(1-METHYLETHOXY)-, METHYLCARBAMATE (OR) PROPOXUR

Biennial Reports:

Last Biennial Reporting Year: 2017

Annual Waste Handled:

Waste code: D001
Waste name: IGNITABLE HAZARDOUS WASTES ARE THOSE WASTES WHICH HAVE A FLASHPOINT OF LESS THAN 140 DEGREES FAHRENHEIT AS DETERMINED BY A PENSKEY-MARTENS CLOSED CUP FLASH POINT TESTER. ANOTHER METHOD OF DETERMINING THE FLASH POINT OF A WASTE IS TO REVIEW THE MATERIAL SAFETY DATA SHEET, WHICH CAN BE OBTAINED FROM THE MANUFACTURER OR DISTRIBUTOR OF THE MATERIAL. LACQUER THINNER IS AN EXAMPLE OF A COMMONLY USED SOLVENT WHICH WOULD BE CONSIDERED AS IGNITABLE HAZARDOUS WASTE.

Amount (Lbs): 1446615

Waste code: D002
Waste name: A WASTE WHICH HAS A PH OF LESS THAN 2 OR GREATER THAN 12.5 IS CONSIDERED TO BE A CORROSIVE HAZARDOUS WASTE. SODIUM HYDROXIDE, A CAUSTIC SOLUTION WITH A HIGH PH, IS OFTEN USED BY INDUSTRIES TO CLEAN OR DEGREASE PARTS. HYDROCHLORIC ACID, A SOLUTION WITH A LOW PH, IS USED BY MANY INDUSTRIES TO CLEAN METAL PARTS PRIOR TO PAINTING. WHEN THESE CAUSTIC OR ACID SOLUTIONS BECOME CONTAMINATED AND MUST BE DISPOSED, THE WASTE WOULD BE A CORROSIVE HAZARDOUS WASTE.

Amount (Lbs): 139

Waste code: D004

Map ID
Direction
Distance
Elevation

MAP FINDINGS

Site

Database(s)

EDR ID Number
EPA ID Number

STERICYCLE SPECIALTY WASTE SOLUTIONS INC (Continued)

1001023684

Waste name: ARSENIC
Amount (Lbs): 1440779

Waste code: D005
Waste name: BARIUM
Amount (Lbs): 1440779

Waste code: D006
Waste name: CADMIUM
Amount (Lbs): 1440779

Waste code: D007
Waste name: CHROMIUM
Amount (Lbs): 1440779

Waste code: D008
Waste name: LEAD
Amount (Lbs): 1440779

Waste code: D009
Waste name: MERCURY
Amount (Lbs): 1440779

Waste code: D010
Waste name: SELENIUM
Amount (Lbs): 1440918

Waste code: D011
Waste name: SILVER
Amount (Lbs): 1441028

Waste code: D012
Waste name: ENDRIN
Amount (Lbs): 1440779

Waste code: D013
Waste name: LINDANE
Amount (Lbs): 1440779

Waste code: D018
Waste name: BENZENE
Amount (Lbs): 1440779

Waste code: D022
Waste name: CHLOROFORM
Amount (Lbs): 1440779

Waste code: D023
Waste name: O-CRESOL
Amount (Lbs): 1440779

Waste code: D024
Waste name: M-CRESOL
Amount (Lbs): 1440779

Waste code: D025
Waste name: P-CRESOL

Map ID
Direction
Distance
Elevation

MAP FINDINGS

Site

Database(s)

EDR ID Number
EPA ID Number

STERICYCLE SPECIALTY WASTE SOLUTIONS INC (Continued)

1001023684

Amount (Lbs): 1440779

Waste code: D026
Waste name: CRESOL
Amount (Lbs): 1440779

Waste code: P001
Waste name: 2H-1-BENZOPYRAN-2-ONE, 4-HYDROXY-3-(3-OXO-1-PHENYLBUTYL)-, & SALTS,
WHEN PRESENT AT CONCENTRATIONS GREATER THAN 0.3%
Amount (Lbs): 1440779

Waste code: P012
Waste name: ARSENIC OXIDE AS2O3
Amount (Lbs): 1440779

Waste code: P042
Waste name: 1,2-BENZENEDIOL, 4-[1-HYDROXY-2-(METHYLAMINO)ETHYL]-, (R)-
Amount (Lbs): 1440779

Waste code: P043
Waste name: DIISOPROPYTFLUOROPHOSPHATE (DFP)
Amount (Lbs): 1440779

Waste code: P046
Waste name: BENZENEETHANAMINE, ALPHA,ALPHA-DIMETHYL-
Amount (Lbs): 1440779

Waste code: P075
Waste name: NICOTINE, & SALTS
Amount (Lbs): 1440779

Waste code: P081
Waste name: NITROGLYCERINE (R)
Amount (Lbs): 1440779

Waste code: P108
Waste name: STRYCHNIDIN-10-ONE, & SALTS
Amount (Lbs): 1440779

Waste code: P188
Waste name: BENZOIC ACID, 2-HYDROXY-, COMPD. WITH
(3AS-CIS)-1,2,3,3A,8,8A-HEXAHYDRO-1,3A,8-TRIMETHYLPYRROLO[2,3-
Amount (Lbs): 1440779

Waste code: P204
Waste name: PHYSOSTIGMINE (OR) PYRROLO[2,3-B]INDOL-5-OL,
1,2,3,3A,8,8A-HEXAHYDRO-1,3A,8-TRIMETHYL-METHYLCARBAMAT
Amount (Lbs): 1440779

Waste code: U002
Waste name: ACETONE (I)
Amount (Lbs): 1440779

Waste code: U010
Waste name: AZIRINO[2',3':3,4]PYRROLO[1,2-A]INDOLE-4,7-DIONE,
6-AMINO-8-[[AMINOCARBONYLOXY]METHYL]-
1,1A,2,8,8A,8B-HEXAHYDRO-8A-METHOXY-5-METHYL-, [1AS-(1AALPHA,

Map ID
Direction
Distance
Elevation

MAP FINDINGS

Site

Database(s)

EDR ID Number
EPA ID Number

STERICYCLE SPECIALTY WASTE SOLUTIONS INC (Continued)

1001023684

Amount (Lbs): 8BETA,8AALPHA,8BALPHA)]-
1440779

Waste code: U015
Waste name: AZASERINE
Amount (Lbs): 1440779

Waste code: U035
Waste name: BENZENEBUTANOIC ACID, 4-[BIS(2-CHLOROETHYL)AMINO]-
Amount (Lbs): 1440779

Waste code: U044
Waste name: CHLOROFORM
Amount (Lbs): 1440779

Waste code: U058
Waste name: CYCLOPHOSPHAMIDE
Amount (Lbs): 1440779

Waste code: U059
Waste name: DAUNOMYCIN
Amount (Lbs): 1440779

Waste code: U080
Waste name: METHANE, DICHLORO-
Amount (Lbs): 1440779

Waste code: U089
Waste name: DIETHYLSTILBESTEROL
Amount (Lbs): 1440779

Waste code: U112
Waste name: ACETIC ACID ETHYL ESTER (I)
Amount (Lbs): 1440779

Waste code: U117
Waste name: ETHANE, 1,1'-OXYBIS-(I)
Amount (Lbs): 1440779

Waste code: U122
Waste name: FORMALDEHYDE
Amount (Lbs): 1440779

Waste code: U129
Waste name: CYCLOHEXANE, 1,2,3,4,5,6-HEXACHLORO-,
(1ALPHA,2ALPHA,3BETA,4ALPHA,5ALPHA,6BETA)-
Amount (Lbs): 1440779

Waste code: U132
Waste name: HEXACHLOROPHENE
Amount (Lbs): 1440779

Waste code: U137
Waste name: INDENO[1,2,3-CD]PYRENE
Amount (Lbs): 1440779

Waste code: U150

Map ID
Direction
Distance
Elevation

MAP FINDINGS

Site

Database(s)

EDR ID Number
EPA ID Number

STERICYCLE SPECIALTY WASTE SOLUTIONS INC (Continued)

1001023684

Waste name: MELPHALAN
Amount (Lbs): 1440779

Waste code: U154
Waste name: METHANOL (l)
Amount (Lbs): 1440779

Waste code: U157
Waste name: BENZ[J]ACEANTHRYLENE, 1,2-DIHYDRO-3-METHYL-
Amount (Lbs): 1440779

Waste code: U165
Waste name: NAPHTHALENE
Amount (Lbs): 1440779

Waste code: U182
Waste name: PARALDEHYDE
Amount (Lbs): 1440779

Waste code: U188
Waste name: PHENOL
Amount (Lbs): 1440779

Waste code: U200
Waste name: RESERPINE
Amount (Lbs): 1440779

Waste code: U201
Waste name: 1,3-BENZENEDIOL
Amount (Lbs): 1440779

Waste code: U202
Waste name: 1,2-BENZISOTHIAZOL-3(2H)-ONE, 1,1-DIOXIDE, & SALTS
Amount (Lbs): 1440779

Waste code: U203
Waste name: 1,3-BENZODIOXOLE, 5-(2-PROPENYL)-
Amount (Lbs): 1440779

Waste code: U204
Waste name: SELENIOS ACID
Amount (Lbs): 1440918

Waste code: U205
Waste name: SELENIUM SULFIDE
Amount (Lbs): 1440779

Waste code: U219
Waste name: THIOUREA
Amount (Lbs): 1440779

Waste code: U226
Waste name: ETHANE, 1,1,1-TRICHLORO-
Amount (Lbs): 1440779

Waste code: U228
Waste name: ETHENE, TRICHLORO-

Map ID
Direction
Distance
Elevation

MAP FINDINGS

Site

Database(s)

EDR ID Number
EPA ID Number

STERICYCLE SPECIALTY WASTE SOLUTIONS INC (Continued)

1001023684

Amount (Lbs): 1440779
Waste code: U238
Waste name: CARBAMIC ACID, ETHYL ESTER
Amount (Lbs): 1440779

Facility Has Received Notices of Violations:

Regulation violated: 62-730.171(2)
Area of violation: State Statute or Regulation
Date violation determined: 10/29/2013
Date achieved compliance: 12/31/2014
Violation lead agency: State
Enforcement action: Not reported
Enforcement action date: Not reported
Enf. disposition status: Not reported
Enf. disp. status date: Not reported
Enforcement lead agency: Not reported
Proposed penalty amount: Not reported
Final penalty amount: Not reported
Paid penalty amount: Not reported

Regulation violated: 403.727(3)(b)5.
Area of violation: State Statute or Regulation
Date violation determined: 03/01/2011
Date achieved compliance: 09/30/2011
Violation lead agency: State
Enforcement action: DEP MEETING
Enforcement action date: 09/30/2011
Enf. disposition status: Not reported
Enf. disp. status date: Not reported
Enforcement lead agency: State
Proposed penalty amount: Not reported
Final penalty amount: Not reported
Paid penalty amount: Not reported

Regulation violated: 403.727(3)(b)1.
Area of violation: State Statute or Regulation
Date violation determined: 03/01/2011
Date achieved compliance: 09/30/2011
Violation lead agency: State
Enforcement action: DEP SHORT FORM CONSENT ORDER
Enforcement action date: 10/28/2011
Enf. disposition status: Not reported
Enf. disp. status date: Not reported
Enforcement lead agency: State
Proposed penalty amount: Not reported
Final penalty amount: 4760
Paid penalty amount: 4760

Regulation violated: 403.727(3)(b)5.
Area of violation: State Statute or Regulation
Date violation determined: 03/01/2011
Date achieved compliance: 09/30/2011
Violation lead agency: State
Enforcement action: DEP SHORT FORM CONSENT ORDER
Enforcement action date: 10/28/2011

Map ID
Direction
Distance
Elevation

MAP FINDINGS

Site

Database(s)

EDR ID Number
EPA ID Number

STERICYCLE SPECIALTY WASTE SOLUTIONS INC (Continued)

1001023684

Enf. disposition status: Not reported
Enf. disp. status date: Not reported
Enforcement lead agency: State
Proposed penalty amount: Not reported
Final penalty amount: 4760
Paid penalty amount: 4760

Regulation violated: 403.727(3)(b)1.
Area of violation: State Statute or Regulation
Date violation determined: 03/01/2011
Date achieved compliance: 09/30/2011
Violation lead agency: State
Enforcement action: DEP MEETING
Enforcement action date: 10/03/2011
Enf. disposition status: Not reported
Enf. disp. status date: Not reported
Enforcement lead agency: State
Proposed penalty amount: Not reported
Final penalty amount: Not reported
Paid penalty amount: Not reported

Regulation violated: 403.727(3)(b)1.
Area of violation: State Statute or Regulation
Date violation determined: 03/01/2011
Date achieved compliance: 09/30/2011
Violation lead agency: State
Enforcement action: DEP MEETING
Enforcement action date: 09/30/2011
Enf. disposition status: Not reported
Enf. disp. status date: Not reported
Enforcement lead agency: State
Proposed penalty amount: Not reported
Final penalty amount: Not reported
Paid penalty amount: Not reported

Regulation violated: 403.727(3)(b)5.
Area of violation: State Statute or Regulation
Date violation determined: 03/01/2011
Date achieved compliance: 09/30/2011
Violation lead agency: State
Enforcement action: DEP MEETING
Enforcement action date: 10/03/2011
Enf. disposition status: Not reported
Enf. disp. status date: Not reported
Enforcement lead agency: State
Proposed penalty amount: Not reported
Final penalty amount: Not reported
Paid penalty amount: Not reported

Regulation violated: 403.727(3)(b)1.
Area of violation: State Statute or Regulation
Date violation determined: 03/01/2011
Date achieved compliance: 09/30/2011
Violation lead agency: State
Enforcement action: DEP WARNING LETTER
Enforcement action date: 06/02/2011
Enf. disposition status: Not reported

Map ID
Direction
Distance
Elevation

MAP FINDINGS

Site

Database(s)

EDR ID Number
EPA ID Number

STERICYCLE SPECIALTY WASTE SOLUTIONS INC (Continued)

1001023684

Enf. disp. status date: Not reported
Enforcement lead agency: State
Proposed penalty amount: Not reported
Final penalty amount: Not reported
Paid penalty amount: Not reported

Regulation violated: 403.727(3)(b)5.
Area of violation: State Statute or Regulation
Date violation determined: 03/01/2011
Date achieved compliance: 09/30/2011
Violation lead agency: State
Enforcement action: DEP WARNING LETTER
Enforcement action date: 06/02/2011
Enf. disposition status: Not reported
Enf. disp. status date: Not reported
Enforcement lead agency: State
Proposed penalty amount: Not reported
Final penalty amount: Not reported
Paid penalty amount: Not reported

Regulation violated: 263.21(a)(2)
Area of violation: Transporters - Manifest and Recordkeeping
Date violation determined: 04/17/2009
Date achieved compliance: 06/03/2009
Violation lead agency: State
Enforcement action: DEP MEETING
Enforcement action date: 06/10/2009
Enf. disposition status: Not reported
Enf. disp. status date: Not reported
Enforcement lead agency: State
Proposed penalty amount: Not reported
Final penalty amount: Not reported
Paid penalty amount: Not reported

Regulation violated: 263.21(a)(2)
Area of violation: Transporters - Manifest and Recordkeeping
Date violation determined: 04/17/2009
Date achieved compliance: 06/03/2009
Violation lead agency: State
Enforcement action: DEP WARNING LETTER
Enforcement action date: 05/05/2009
Enf. disposition status: Not reported
Enf. disp. status date: Not reported
Enforcement lead agency: State
Proposed penalty amount: Not reported
Final penalty amount: Not reported
Paid penalty amount: Not reported

Regulation violated: 262.20(a)(1)
Area of violation: Generators - Manifest
Date violation determined: 04/17/2009
Date achieved compliance: 06/03/2009
Violation lead agency: State
Enforcement action: DEP WARNING LETTER
Enforcement action date: 05/05/2009
Enf. disposition status: Not reported
Enf. disp. status date: Not reported

Map ID
Direction
Distance
Elevation

MAP FINDINGS

Site

Database(s)

EDR ID Number
EPA ID Number

STERICYCLE SPECIALTY WASTE SOLUTIONS INC (Continued)

1001023684

Enforcement lead agency: State
Proposed penalty amount: Not reported
Final penalty amount: Not reported
Paid penalty amount: Not reported

Regulation violated: 263.21(a)(2)
Area of violation: Transporters - Manifest and Recordkeeping
Date violation determined: 04/17/2009
Date achieved compliance: 06/03/2009
Violation lead agency: State
Enforcement action: DEP CONSENT ORDER
Enforcement action date: 06/02/2009
Enf. disposition status: Not reported
Enf. disp. status date: Not reported
Enforcement lead agency: State
Proposed penalty amount: Not reported
Final penalty amount: 8236
Paid penalty amount: 8236

Regulation violated: 262.20(a)(1)
Area of violation: Generators - Manifest
Date violation determined: 04/17/2009
Date achieved compliance: 06/03/2009
Violation lead agency: State
Enforcement action: DEP MEETING
Enforcement action date: 06/10/2009
Enf. disposition status: Not reported
Enf. disp. status date: Not reported
Enforcement lead agency: State
Proposed penalty amount: Not reported
Final penalty amount: Not reported
Paid penalty amount: Not reported

Regulation violated: 262.20(a)(1)
Area of violation: Generators - Manifest
Date violation determined: 04/17/2009
Date achieved compliance: 06/03/2009
Violation lead agency: State
Enforcement action: DEP CONSENT ORDER
Enforcement action date: 06/02/2009
Enf. disposition status: Not reported
Enf. disp. status date: Not reported
Enforcement lead agency: State
Proposed penalty amount: Not reported
Final penalty amount: 8236
Paid penalty amount: 8236

Regulation violated: Not reported
Area of violation: Permit Condition or Requirement
Date violation determined: 06/01/2004
Date achieved compliance: 02/28/2005
Violation lead agency: State
Enforcement action: DEP WARNING LETTER
Enforcement action date: 07/23/2004
Enf. disposition status: Not reported
Enf. disp. status date: Not reported
Enforcement lead agency: State

Map ID
Direction
Distance
Elevation

MAP FINDINGS

Site

Database(s)

EDR ID Number
EPA ID Number

STERICYCLE SPECIALTY WASTE SOLUTIONS INC (Continued)

1001023684

Proposed penalty amount: Not reported
Final penalty amount: Not reported
Paid penalty amount: Not reported

Regulation violated: TMR:263.20(a)
Area of violation: Transporters - Manifest and Recordkeeping
Date violation determined: 06/01/2004
Date achieved compliance: 02/28/2005
Violation lead agency: State
Enforcement action: DEP WARNING LETTER
Enforcement action date: 07/23/2004
Enf. disposition status: Not reported
Enf. disp. status date: Not reported
Enforcement lead agency: State
Proposed penalty amount: Not reported
Final penalty amount: Not reported
Paid penalty amount: Not reported

Regulation violated: TGR:263.12
Area of violation: Transporters - General
Date violation determined: 06/01/2004
Date achieved compliance: 02/28/2005
Violation lead agency: State
Enforcement action: DEP WARNING LETTER
Enforcement action date: 07/23/2004
Enf. disposition status: Not reported
Enf. disp. status date: Not reported
Enforcement lead agency: State
Proposed penalty amount: Not reported
Final penalty amount: Not reported
Paid penalty amount: Not reported

Regulation violated: TOR:62-710.500(1)
Area of violation: State Statute or Regulation
Date violation determined: 03/25/2004
Date achieved compliance: 01/10/2005
Violation lead agency: State
Enforcement action: DEP WARNING LETTER
Enforcement action date: 07/23/2004
Enf. disposition status: Not reported
Enf. disp. status date: Not reported
Enforcement lead agency: State
Proposed penalty amount: Not reported
Final penalty amount: Not reported
Paid penalty amount: Not reported

Regulation violated: TGR:263.12
Area of violation: Transporters - General
Date violation determined: 03/25/2004
Date achieved compliance: 03/25/2004
Violation lead agency: State
Enforcement action: Not reported
Enforcement action date: Not reported
Enf. disposition status: Not reported
Enf. disp. status date: Not reported
Enforcement lead agency: Not reported
Proposed penalty amount: Not reported

Map ID
Direction
Distance
Elevation

MAP FINDINGS

Site

Database(s)

EDR ID Number
EPA ID Number

STERICYCLE SPECIALTY WASTE SOLUTIONS INC (Continued)

1001023684

Final penalty amount: Not reported
Paid penalty amount: Not reported

Regulation violated: Not reported
Area of violation: State Statute or Regulation
Date violation determined: 03/25/2004
Date achieved compliance: 03/25/2004
Violation lead agency: State
Enforcement action: DEP WARNING LETTER
Enforcement action date: 07/23/2004
Enf. disposition status: Not reported
Enf. disp. status date: Not reported
Enforcement lead agency: State
Proposed penalty amount: Not reported
Final penalty amount: Not reported
Paid penalty amount: Not reported

Regulation violated: TGR:62-730.171(2)(a)
Area of violation: State Statute or Regulation
Date violation determined: 08/20/2002
Date achieved compliance: 01/30/2003
Violation lead agency: State
Enforcement action: DEP WARNING LETTER
Enforcement action date: 10/31/2002
Enf. disposition status: Not reported
Enf. disp. status date: Not reported
Enforcement lead agency: State
Proposed penalty amount: Not reported
Final penalty amount: Not reported
Paid penalty amount: Not reported

Regulation violated: TGR:62-730.171(2)(a)
Area of violation: State Statute or Regulation
Date violation determined: 08/20/2002
Date achieved compliance: 01/30/2003
Violation lead agency: State
Enforcement action: DEP MEETING
Enforcement action date: 11/22/2002
Enf. disposition status: Not reported
Enf. disp. status date: Not reported
Enforcement lead agency: State
Proposed penalty amount: Not reported
Final penalty amount: Not reported
Paid penalty amount: Not reported

Regulation violated: TGR:62-730.171(2)(a)
Area of violation: State Statute or Regulation
Date violation determined: 08/20/2002
Date achieved compliance: 01/30/2003
Violation lead agency: State
Enforcement action: DEP SHORT FORM CONSENT ORDER
Enforcement action date: 01/09/2003
Enf. disposition status: Not reported
Enf. disp. status date: Not reported
Enforcement lead agency: State
Proposed penalty amount: Not reported
Final penalty amount: 1900

Map ID
Direction
Distance
Elevation

MAP FINDINGS

Site

Database(s)

EDR ID Number
EPA ID Number

STERICYCLE SPECIALTY WASTE SOLUTIONS INC (Continued)

1001023684

Paid penalty amount: 1900

Evaluation Action Summary:

Evaluation date: 12/14/2017
Evaluation: COMPLIANCE EVALUATION INSPECTION ON-SITE
Area of violation: Not reported
Date achieved compliance: Not reported
Evaluation lead agency: EPA

Evaluation date: 12/14/2017
Evaluation: COMPLIANCE EVALUATION INSPECTION ON-SITE
Area of violation: Not reported
Date achieved compliance: Not reported
Evaluation lead agency: State

Evaluation date: 10/26/2016
Evaluation: COMPLIANCE EVALUATION INSPECTION ON-SITE
Area of violation: Not reported
Date achieved compliance: Not reported
Evaluation lead agency: State

Evaluation date: 10/29/2013
Evaluation: COMPLIANCE EVALUATION INSPECTION ON-SITE
Area of violation: State Statute or Regulation
Date achieved compliance: 12/31/2014
Evaluation lead agency: State

Evaluation date: 02/21/2012
Evaluation: NON-FINANCIAL RECORD REVIEW
Area of violation: Not reported
Date achieved compliance: Not reported
Evaluation lead agency: State

Evaluation date: 07/08/2011
Evaluation: NOT A SIGNIFICANT NON-COMPLIER
Area of violation: Not reported
Date achieved compliance: Not reported
Evaluation lead agency: State

Evaluation date: 06/02/2011
Evaluation: SIGNIFICANT NON-COMPLIER
Area of violation: State Statute or Regulation
Date achieved compliance: 09/30/2011
Evaluation lead agency: State

Evaluation date: 03/01/2011
Evaluation: COMPLIANCE EVALUATION INSPECTION ON-SITE
Area of violation: State Statute or Regulation
Date achieved compliance: 09/30/2011
Evaluation lead agency: State

Evaluation date: 04/17/2009
Evaluation: NON-FINANCIAL RECORD REVIEW
Area of violation: Generators - Manifest
Date achieved compliance: 06/03/2009
Evaluation lead agency: State

Map ID
Direction
Distance
Elevation

MAP FINDINGS

Site

Database(s)

EDR ID Number
EPA ID Number

STERICYCLE SPECIALTY WASTE SOLUTIONS INC (Continued)

1001023684

Evaluation date: 04/17/2009
Evaluation: NON-FINANCIAL RECORD REVIEW
Area of violation: Transporters - Manifest and Recordkeeping
Date achieved compliance: 06/03/2009
Evaluation lead agency: State

Evaluation date: 07/24/2008
Evaluation: COMPLIANCE EVALUATION INSPECTION ON-SITE
Area of violation: Not reported
Date achieved compliance: Not reported
Evaluation lead agency: State

Evaluation date: 07/06/2005
Evaluation: COMPLIANCE SCHEDULE EVALUATION
Area of violation: Not reported
Date achieved compliance: Not reported
Evaluation lead agency: State

Evaluation date: 05/26/2005
Evaluation: COMPLIANCE EVALUATION INSPECTION ON-SITE
Area of violation: Not reported
Date achieved compliance: Not reported
Evaluation lead agency: State

Evaluation date: 05/16/2005
Evaluation: COMPLIANCE EVALUATION INSPECTION ON-SITE
Area of violation: Not reported
Date achieved compliance: Not reported
Evaluation lead agency: State

Evaluation date: 08/18/2004
Evaluation: COMPLIANCE SCHEDULE EVALUATION
Area of violation: Not reported
Date achieved compliance: Not reported
Evaluation lead agency: State

Evaluation date: 06/01/2004
Evaluation: NON-FINANCIAL RECORD REVIEW
Area of violation: Permit Condition or Requirement
Date achieved compliance: 02/28/2005
Evaluation lead agency: State

Evaluation date: 06/01/2004
Evaluation: NON-FINANCIAL RECORD REVIEW
Area of violation: Transporters - General
Date achieved compliance: 02/28/2005
Evaluation lead agency: State

Evaluation date: 06/01/2004
Evaluation: NON-FINANCIAL RECORD REVIEW
Area of violation: Transporters - Manifest and Recordkeeping
Date achieved compliance: 02/28/2005
Evaluation lead agency: State

Evaluation date: 03/25/2004
Evaluation: COMPLIANCE EVALUATION INSPECTION ON-SITE
Area of violation: Transporters - General

Map ID
Direction
Distance
Elevation

MAP FINDINGS

Site

Database(s)

EDR ID Number
EPA ID Number

STERICYCLE SPECIALTY WASTE SOLUTIONS INC (Continued)

1001023684

Date achieved compliance: 03/25/2004
Evaluation lead agency: State

Evaluation date: 03/25/2004
Evaluation: COMPLIANCE EVALUATION INSPECTION ON-SITE
Area of violation: State Statute or Regulation
Date achieved compliance: 03/25/2004
Evaluation lead agency: State

Evaluation date: 03/25/2004
Evaluation: COMPLIANCE EVALUATION INSPECTION ON-SITE
Area of violation: State Statute or Regulation
Date achieved compliance: 01/10/2005
Evaluation lead agency: State

Evaluation date: 08/20/2002
Evaluation: COMPLIANCE EVALUATION INSPECTION ON-SITE
Area of violation: State Statute or Regulation
Date achieved compliance: 01/30/2003
Evaluation lead agency: State

Evaluation date: 09/18/2001
Evaluation: COMPLIANCE EVALUATION INSPECTION ON-SITE
Area of violation: Not reported
Date achieved compliance: Not reported
Evaluation lead agency: State

Evaluation date: 09/20/2000
Evaluation: COMPLIANCE EVALUATION INSPECTION ON-SITE
Area of violation: Not reported
Date achieved compliance: Not reported
Evaluation lead agency: State

Evaluation date: 09/08/2000
Evaluation: COMPLIANCE EVALUATION INSPECTION ON-SITE
Area of violation: Not reported
Date achieved compliance: Not reported
Evaluation lead agency: State

Evaluation date: 09/18/1998
Evaluation: COMPLIANCE EVALUATION INSPECTION ON-SITE
Area of violation: Not reported
Date achieved compliance: Not reported
Evaluation lead agency: State

Evaluation date: 08/17/1995
Evaluation: COMPLIANCE EVALUATION INSPECTION ON-SITE
Area of violation: Not reported
Date achieved compliance: Not reported
Evaluation lead agency: State

FINDS:

Registry ID: 110005630086

Environmental Interest/Information System
Florida Environmental System Today Application (FIESTA) Data
Maintenance (FDM) system maintains entity, environmental interest and

Map ID
Direction
Distance
Elevation

MAP FINDINGS

Site

Database(s)

EDR ID Number
EPA ID Number

STERICYCLE SPECIALTY WASTE SOLUTIONS INC (Continued)

1001023684

affiliation data for the State of Florida.

[Click this hyperlink](#) while viewing on your computer to access additional FINDS: detail in the EDR Site Report.

IA1406
East
1/4-1/2
0.445 mi.
2348 ft.

ENVIRONMENTAL ENTERPRISES OF FLORIDA
314 W LANDSTREET RD STE B
ORLANDO, FL 32824

TX Ind. Haz Waste S105167153
N/A

Site 4 of 8 in cluster IA

Actual:
94 ft.

Ind. Haz Waste:

Focus Map:
6

Name: ENVIRONMENTAL ENTERPRISES OF FLORIDA
Address: 314 W LANDSTREET RD STE B
City,State,Zip: ORLANDO, FL 32824
Registration Number: 41682
Registration Initial Notification Date: 08/03/1990
Registration Last Amendment Date: 02/13/2001
EPA Identification: FLR000006353
Primary NAICS Code: 484121
Status Change Date: 19900803
Land Type: Not reported
Description of Facility Site Location: Not reported
Site Primary Standard Industrial Code: Not reported
Site Primary SIC Description: Not reported
Registration is Generator of Waste: No
Registration is Receivers of Waste: No
Registration is Transporter of Waste: Yes
Registration is Transfer Facility: No
Facility is STEERS Reporter: No
Required to Submit Annual Waste Summary: No
Facility Involved In Recycling: No
Revr Has Monthly Reporting Requirement: 0
Mexican Facility: Not reported
Type of Generator: Not reported
TNRCC Region: Not reported
Company Name: TWIN T ENTERPRISES INC
Contact Name: SUE ANN GENTRY
Contact Telephone Number: 407-8550141
Mailing Address: 314 W LANDSTREET RD STE B
Mailing Address2: Not reported
Mailing City,St,Zip: ORLANDO, FL 328247858
Mailing County: UNITED STATES
Facility Country: UNITED STATES
TNRCC Facility ID: 18067
Site Owner Tax ID: 0
Site Location Latitude: -00.000
Site Location Longitude: -000.000
Last Update to NOR Data: 20030930
Ind. waste permit Number: Not reported
Mun waste permit Number: Not reported
Non Notifier: No

Business Records Not Found for this RegNo/Year:

Owner:

Owner Mailing Address: 314 W LANDSTREET RD STE B
Owner Mailing Address2: Not reported

Map ID
Direction
Distance
Elevation

MAP FINDINGS

Site

Database(s)

EDR ID Number
EPA ID Number

ENVIRONMENTAL ENTERPRISES OF FLORIDA (Continued)

S105167153

Owner Mailing Address3: Not reported
Owner City,St,Zip: ORLANDO, FL 32824 7858
Owner Country: UNITED STA
Owner Phone Number: 1-407-8550141
Owner Fax Number: 1-407-8550354
Owner Email Address: Not reported
Owner Business Type: Corporation
Owner Tax Id: 17416549966
Owner Bankruptcy Code: Not reported

Operator:
Operator Last Name: TWIN T ENTERPRISES INC
Operator First Name: Not reported
Operator Name: TWIN T ENTERPRISES INC
Operator Mailing Address: 314 W LANDSTREET RD STE B
Operator Mailing Address 2: Not reported
Operator Mailing City,St,Zip: ORLANDO, FL 32824 7858
Operator Country: UNITED STA
Operator Phone: 1-407-8550141
Operator Fax: 1-407-8550354
Operator Email: Not reported
Operator Business Type: Corporation
Operator Tax Id: 17416549966
Operator Bankruptcy Code: Not reported

Contact:
Contact Name: Not reported
Contact Title: Not reported
Contact Role: OPRCON
Contact Address: 314 W LANDSTREET RD STE B
Contact Address2: Not reported
Contact City,St,Zip: ORLANDO, FL 32824 7858
Contact Phone: 1-407-8550141
Contact Fax: 1-407-8550354
Contact Email: Not reported

Contact:
Contact Name: Not reported
Contact Title: Not reported
Contact Role: OWNCON
Contact Address: 314 W LANDSTREET RD STE B
Contact Address2: Not reported
Contact City,St,Zip: ORLANDO, FL 32824 7858
Contact Phone: 1-407-8550141
Contact Fax: 1-407-8550354
Contact Email: Not reported

Contact:
Contact Name: SUE GENTRY
Contact Title: Not reported
Contact Role: PRICONT
Contact Address: 314 W LANDSTREET RD STE B
Contact Address2: Not reported
Contact City,St,Zip: ORLANDO, FL 32824 7858
Contact Phone: 1-407-8550141
Contact Fax: 1-407-8550354
Contact Email: Not reported

Unit Records Not Found for this RegNo/Year:

Map ID
 Direction
 Distance
 Elevation

MAP FINDINGS

Site

Database(s)

EDR ID Number
 EPA ID Number

ENVIRONMENTAL ENTERPRISES OF FLORIDA (Continued)

S105167153

One Time Shipper Records Not Found for this RegNo/Year:

Receiver Type:	Not reported
Transporter for hire:	1
Transport own waste:	0
Eq 01, if transport waste type = 1:	Not reported
Eq 02, if transport waste type = 2:	Not reported
Eq 03, if transport waste type = 3:	Not reported
Eq 04, if transport waste type = H:	04
Target TCEQ unique facid for discarded(merged) facility:	Not reported

Waste Records Not Found for this RegNo/Year:

IA1407 East 1/4-1/2 0.445 mi. 2348 ft.	ENVIRONMENTAL ENTERPRISES OF FLORIDA 314B W LANDSTREET RD ORLANDO, FL Site 5 of 8 in cluster IA	FL RGA LF	S115153959 N/A
---	--	------------------	---------------------------------

Actual: 94 ft.	RGA LF:		
Focus Map: 6		2012 ENVIRONMENTAL ENTERPRISES OF FLORIDA 2011 ENVIRONMENTAL ENTERPRISES OF FLORIDA 2010 ENVIRONMENTAL ENTERPRISES OF FLORIDA 2009 ENVIRONMENTAL ENTERPRISES OF FLORIDA 2008 ENVIRONMENTAL ENTERPRISES OF FLORIDA	314B W LANDSTREET RD 314B W LANDSTREET RD 314B W LANDSTREET RD 314B W LANDSTREET RD 314B W LANDSTREET RD

IA1408 East 1/4-1/2 0.445 mi. 2348 ft.	ENVIRONMENTAL ENTERPRISES OF FLORIDA 314B W LANDSTREET RD ORLANDO, FL 32824 Site 6 of 8 in cluster IA	FL SWF/LF FL NPDES	S105162943 N/A
---	--	-------------------------------------	---------------------------------

Actual: 94 ft.	SWF/LF:		
Focus Map: 6		Facility ID: 95480 District: CD Lat/Long: 28:26:9.4195 / 81:22:49.8796 Class Type: 600 Classification: TREATMENT FACILITY Class Status: NFA,NO FURTHER ACTION (F) Section: Not reported Township: Not reported Range: Not reported	Responsible Authority Name: Not reported Responsible Authority Address: Not reported Responsible Authority City,St,Zip: Not reported Responsible Authority Phone: Not reported EMail Address1: Not reported EMail Address2: Not reported Site Supervisor Name: Not reported Site Supervisor Addr: Not reported Site Supervisor City/State/Zip: Not reported Site Supervisor Telephone: Not reported Land Owner Name: Not reported Land Owner Address: Not reported Land Owner City/State/Zip: Not reported Land Owner Telephone: Not reported

Map ID
Direction
Distance
Elevation

MAP FINDINGS

Site

Database(s)

EDR ID Number
EPA ID Number

ENVIRONMENTAL ENTERPRISES OF FLORIDA (Continued)

S105162943

[Click here for Florida Oculus:](#)

WASTEWATER:

Facility ID: FLRNEE891
Facility Type: Stormwater No Exposure Certification
Status: Active - Existing, permitted facility/site for which effluent, reclaimed water or wastewater residual discharge into the environment and/or monitoring is taking place.

District Office: TLST
NPDES Permitted Site: Not reported
Environmental Interest: Not reported
Owner Type: Unknown
Permit Capacity: Not reported
Party Name: TJ McCaustland, Regional ESH Mgr
Company Name: Stericycle Specialty Waste Solutions Inc
RP Address: 314 W Landstreet Rd # B
RP Address 2: Not reported
RP City,Stat,Zip: Orlando FL 32824-7803
Telephone: 7708912531
Email: tmccaustland@stericycle.com
Issue Date: 10/31/2015
Effective Date: 10/31/2015
Expiration Date: 10/30/2020
DOC Description: Generic Permit
Latitude Degrees: 28
Latitude Minutes: 26
Latitude Seconds: 6.501
Longitude Degrees: 81
Longitude Minutes: 22
Longitude Seconds: 49.89
Treatment: Not reported
Decode For Fstatus: Active

IA1409
East
1/4-1/2
0.445 mi.
2348 ft.

ENVIRONMENTAL ENTERPRISES OF FLORIDA, INC.
314-B LANDSTREET RD
ORLANDO, FL 32824
Site 7 of 8 in cluster IA

FL DADE CO LW S117355805
N/A

Actual:
94 ft.

DADE CO LW:
Facility Id: 199906021013037
Permit Status: FACILITY NO LONGER NEEDS A PERMIT OR CLOSED
Permit Code: 7
Work Group: LW
Work Group Number: 253
Permit Number: LW-00000253
Address Description: 1e+013
Folio: 9000000000001
Title Code: AOP
Title Code Description: ANNUAL OPERATING PERMIT
Permit Title: LIQUID WASTE TRANSPORTERS
Permit Class: HW
Permit Class Description: HAZARDOUS WASTE

Focus Map:
6

Map ID
Direction
Distance
Elevation

MAP FINDINGS

Site

Database(s)

EDR ID Number
EPA ID Number

IA1410 **STERICYCLE SPECIALTY WASTE SYS**
East **UNKNOWN**
1/4-1/2 **ORLANDO, FL 32824**
0.445 mi.
2349 ft. **Site 8 of 8 in cluster IA**

FINDS **1014690925**
ECHO **N/A**

Actual: **FINDS:**
94 ft.

Focus Map: Registry ID: 110043173026
6

Environmental Interest/Information System

US National Pollutant Discharge Elimination System (NPDES) module of the Compliance Information System (ICIS) tracks surface water permits issued under the Clean Water Act. Under NPDES, all facilities that discharge pollutants from any point source into waters of the United States are required to obtain a permit. The permit will likely contain limits on what can be discharged, impose monitoring and reporting requirements, and include other provisions to ensure that the discharge does not adversely affect water quality.

[Click this hyperlink](#) while viewing on your computer to access additional FINDS: detail in the EDR Site Report.

ECHO:

Envid: 1014690925
Registry ID: 110043173026
DFR URL: <http://echo.epa.gov/detailed-facility-report?fid=110043173026>

IB1411 **WALT DISNEY WORLD PARK PRINTING**
North **7481 PRESIDENTS DR**
1/4-1/2 **ORLANDO, FL 32809**
0.445 mi.
2351 ft. **Site 1 of 5 in cluster IB**

RCRA NonGen / NLR **1000699683**
FINDS **FLD981479850**
ECHO

Actual:
99 ft.

RCRA NonGen / NLR:

Date form received by agency: 08/19/1993
Facility name: WALT DISNEY WORLD PARK PRINTING
Facility address: 7481 PRESIDENTS DR
ORLANDO, FL 32809-5607

Focus Map:
1

EPA ID: FLD981479850
Mailing address: PO BOX 40
LAKE BUENA VISTA, FL 32830
Contact: MICHAEL WILLIAMS
Contact address: PO BOX 40
LAKE BUENA VISTA, FL 32830

Contact country: US
Contact telephone: 305-855-0334
Contact email: Not reported
EPA Region: 04
Classification: Non-Generator
Description: Handler: Non-Generators do not presently generate hazardous waste

Owner/Operator Summary:

Owner/operator name: WILLIAMS MICHAEL
Owner/operator address: P.O. BOX 40
LAKE BUENA VISTA, FL 32830
Owner/operator country: US
Owner/operator telephone: Not reported

Map ID
Direction
Distance
Elevation

MAP FINDINGS

Site

Database(s)

EDR ID Number
EPA ID Number

WALT DISNEY WORLD PARK PRINTING (Continued)

1000699683

Owner/operator email: Not reported
Owner/operator fax: Not reported
Owner/operator extension: Not reported
Legal status: Private
Owner/Operator Type: Owner
Owner/Op start date: 10/18/1996
Owner/Op end date: Not reported

Owner/operator name: MICHAEL WILLIAMS
Owner/operator address: P.O. BOX 40
LAKE BUENA VISTA, FL 32830

Owner/operator country: US
Owner/operator telephone: Not reported
Owner/operator email: Not reported
Owner/operator fax: Not reported
Owner/operator extension: Not reported
Legal status: Private
Owner/Operator Type: Owner
Owner/Op start date: 10/18/1996
Owner/Op end date: Not reported

Handler Activities Summary:

U.S. importer of hazardous waste: No
Mixed waste (haz. and radioactive): No
Recycler of hazardous waste: No
Transporter of hazardous waste: No
Treater, storer or disposer of HW: No
Underground injection activity: No
On-site burner exemption: No
Furnace exemption: No
Used oil fuel burner: No
Used oil processor: No
User oil refiner: No
Used oil fuel marketer to burner: No
Used oil Specification marketer: No
Used oil transfer facility: No
Used oil transporter: No

Violation Status: No violations found

FINDS:

Registry ID: 110002546674

Environmental Interest/Information System

RCRAInfo is a national information system that supports the Resource Conservation and Recovery Act (RCRA) program through the tracking of events and activities related to facilities that generate, transport, and treat, store, or dispose of hazardous waste. RCRAInfo allows RCRA program staff to track the notification, permit, compliance, and corrective action activities required under RCRA.

Florida Environmental System Today Application (FIESTA) Data Maintenance (FDM) system maintains entity, environmental interest and affiliation data for the State of Florida.

Map ID
Direction
Distance
Elevation

MAP FINDINGS

Site

Database(s)

EDR ID Number
EPA ID Number

WALT DISNEY WORLD PARK PRINTING (Continued)

1000699683

[Click this hyperlink](#) while viewing on your computer to access additional FINDS: detail in the EDR Site Report.

ECHO:

Envid: 1000699683
Registry ID: 110002546674
DFR URL: <http://echo.epa.gov/detailed-facility-report?fid=110002546674>

IC1412
ESE
1/4-1/2
0.446 mi.
2353 ft.

24-7 SUNOCO
8800 S ORANGE AVE
ORLANDO, FL 32824
Site 1 of 3 in cluster IC

EDR Hist Auto 1020210733
N/A

Actual:
94 ft.

EDR Hist Auto

Focus Map:
6

Year:	Name:	Type:
2005	S ORANGE SUNOCO	Gasoline Service Stations
2006	S ORANGE SUNOCO	Gasoline Service Stations
2007	S ORANGE SUNOCO	Gasoline Service Stations
2008	2ND CHANCE ENTERPRISES INC	Gasoline Service Stations, NEC
2008	S ORANGE SUNOCO	Gasoline Service Stations
2010	24-7 SUNOCO	Gasoline Service Stations, NEC
2011	24-7 SUNOCO	Gasoline Service Stations, NEC
2012	24-7 SUNOCO	Gasoline Service Stations, NEC
2013	24-7 SUNOCO	Gasoline Service Stations, NEC
2014	24-7 SUNOCO	Gasoline Service Stations, NEC

IC1413
ESE
1/4-1/2
0.446 mi.
2353 ft.

SHELL-ORANGE #436
8800 S ORANGE AVE
ORLANDO, FL 32824
Site 2 of 3 in cluster IC

FL UST U003729548
FL Financial Assurance N/A

Actual:
94 ft.

UST:

Facility Id: 9802786
Facility Status: OPEN
Type Description: Retail Station
Facility Phone: 8136814279
Region: STATE
Positioning Method: AGPS
Lat/Long (dms): 28 26 31 / 81 22 0

Focus Map:
6

Owner:

Owner Id: 922
Owner Name: AUTOMATED PETROLEUM & ENERGY CO INC (APEC)
Owner Address: PO BOX 1110
Owner Address 2: Not reported
Owner City,St,Zip: BRANDON, FL 33509
Owner Contact: BILL MCKNIGHT
Owner Phone: 8139999999

Tank Info:

Name: SHELL-ORANGE #436
Address: 8800 S ORANGE AVE

Map ID
Direction
Distance
Elevation

MAP FINDINGS

Site

Database(s)

EDR ID Number
EPA ID Number

SHELL-ORANGE #436 (Continued)

U003729548

Tank Id: 1
Status: In service
Status Date: 1/1/2000
Install Date: 1/1/2000
Substance: Unleaded gas
Content Description: Unleaded Gas
Gallons: 15000
Vessel Indicator: TANK
Tank Location: UNDERGROUND
DEP Contractor: P

Construction:

Tank Id: 1
Construction Category: Overfill/Spill
Construction Description: Ball check valve

Tank Id: 1
Construction Category: Primary Construction
Construction Description: Fiberglass clad steel

Tank Id: 1
Construction Category: Secondary Containment
Construction Description: Double wall

Tank Id: 1
Construction Category: Overfill/Spill
Construction Description: Tight fill

Tank Id: 1
Construction Category: Overfill/Spill
Construction Description: Level gauges/alarms

Tank Id: 1
Construction Category: Overfill/Spill
Construction Description: Spill containment bucket

Monitoring:

Tank ID: 1
Monitoring Description: Monitor dbl wall tank space

Tank ID: 1
Monitoring Description: Electronic line leak detector

Tank ID: 1
Monitoring Description: Automatic tank gauging - USTs

Tank ID: 1
Monitoring Description: Visual inspect pipe sumps

Tank ID: 1
Monitoring Description: Electronic monitor pipe sumps

Piping:

Tank ID: 1
Piping Category: Primary Construction
Piping Description: Fiberglass

Map ID
Direction
Distance
Elevation

MAP FINDINGS

Site

Database(s)

EDR ID Number
EPA ID Number

SHELL-ORANGE #436 (Continued)

U003729548

Tank ID: 1
Piping Category: Corrosion Protection
Piping Description: External protective coating

Tank ID: 1
Piping Category: Secondary Containment
Piping Description: Double wall

Tank ID: 1
Piping Category: Miscellaneous Attributes
Piping Description: Pressurized piping system

Tank ID: 1
Piping Category: Miscellaneous Attributes
Piping Description: Dispenser liners

Name: SHELL-ORANGE #436
Address: 8800 S ORANGE AVE
Tank Id: 2
Status: In service
Status Date: 1/1/2000
Install Date: 1/1/2000
Substance: Unleaded gas
Content Description: Unleaded Gas
Gallons: 12000
Vessel Indicator: TANK
Tank Location: UNDERGROUND
DEP Contractor: P

Construction:

Tank Id: 2
Construction Category: Overfill/Spill
Construction Description: Ball check valve

Tank Id: 2
Construction Category: Primary Construction
Construction Description: Fiberglass clad steel

Tank Id: 2
Construction Category: Secondary Containment
Construction Description: Double wall

Tank Id: 2
Construction Category: Overfill/Spill
Construction Description: Tight fill

Tank Id: 2
Construction Category: Overfill/Spill
Construction Description: Level gauges/alarms

Tank Id: 2
Construction Category: Overfill/Spill
Construction Description: Spill containment bucket

Monitoring:

Tank ID: 2

Map ID
Direction
Distance
Elevation

MAP FINDINGS

Site

Database(s)

EDR ID Number
EPA ID Number

SHELL-ORANGE #436 (Continued)

U003729548

Monitoring Description: Monitor dbl wall tank space
Tank ID: 2
Monitoring Description: Electronic line leak detector
Tank ID: 2
Monitoring Description: Automatic tank gauging - USTs
Tank ID: 2
Monitoring Description: Visual inspect pipe sumps
Tank ID: 2
Monitoring Description: Visual inspect dispenser liners

Piping:
Tank ID: 2
Piping Category: Miscellaneous Attributes
Piping Description: Pressurized piping system
Tank ID: 2
Piping Category: Primary Construction
Piping Description: Fiberglass
Tank ID: 2
Piping Category: Miscellaneous Attributes
Piping Description: Dispenser liners
Tank ID: 2
Piping Category: Corrosion Protection
Piping Description: External protective coating
Tank ID: 2
Piping Category: Secondary Containment
Piping Description: Double wall

Name: SHELL-ORANGE #436
Address: 8800 S ORANGE AVE
Tank Id: 3
Status: In service
Status Date: 1/1/2000
Install Date: 1/1/2000
Substance: Vehicular diesel
Content Description: Vehicular Diesel
Gallons: 12000
Vessel Indicator: TANK
Tank Location: UNDERGROUND
DEP Contractor: P

Construction:
Tank Id: 3
Construction Category: Overfill/Spill
Construction Description: Ball check valve
Tank Id: 3
Construction Category: Primary Construction
Construction Description: Fiberglass clad steel

Map ID
Direction
Distance
Elevation

MAP FINDINGS

Site

Database(s)

EDR ID Number
EPA ID Number

SHELL-ORANGE #436 (Continued)

U003729548

Tank Id: 3
Construction Category: Overfill/Spill
Construction Description: Spill containment bucket

Tank Id: 3
Construction Category: Secondary Containment
Construction Description: Double wall

Tank Id: 3
Construction Category: Overfill/Spill
Construction Description: Tight fill

Tank Id: 3
Construction Category: Overfill/Spill
Construction Description: Level gauges/alarms

Monitoring:
Tank ID: 3
Monitoring Description: Monitor dbl wall tank space

Tank ID: 3
Monitoring Description: Electronic line leak detector

Tank ID: 3
Monitoring Description: Automatic tank gauging - USTs

Tank ID: 3
Monitoring Description: Visual inspect pipe sumps

Tank ID: 3
Monitoring Description: Visual inspect dispenser liners

Piping:
Tank ID: 3
Piping Category: Miscellaneous Attributes
Piping Description: Dispenser liners

Tank ID: 3
Piping Category: Primary Construction
Piping Description: Fiberglass

Tank ID: 3
Piping Category: Miscellaneous Attributes
Piping Description: Pressurized piping system

Tank ID: 3
Piping Category: Corrosion Protection
Piping Description: External protective coating

Tank ID: 3
Piping Category: Secondary Containment
Piping Description: Double wall

Map ID
Direction
Distance
Elevation

MAP FINDINGS

Site

Database(s)

EDR ID Number
EPA ID Number

SHELL-ORANGE #436 (Continued)

U003729548

[Click here for Florida Oculus:](#)

FL Financial Assurance 3:

Region: 3
Facility ID: 9802786
Facility Phone: 8136814279
Facility Status: OPEN
Facility Type: A
Type Description: Retail Station
DEP CO: C
Financial Responsibility: INSURANCE
Insurance Company: LIBERTY SURPLUS INSURANCE CORP
Effective Date: 12/31/2010
Expire Date: 12/31/2011
Owner ID: 922
Owner Name: AUTOMATED PETROLEUM & ENERGY CO INC (APEC)
Owner Address: PO BOX 1110
Owner Address2: Not reported
Owner City,St,Zip: BRANDON, FL 33509
Contact: BILL MCKNIGHT
Resp Party Phone: 8139999999

Region: 3
Facility ID: 9802786
Facility Phone: 8136814279
Facility Status: OPEN
Facility Type: A
Type Description: Retail Station
DEP CO: C
Financial Responsibility: INSURANCE
Insurance Company: LIBERTY SURPLUS INSURANCE CORP
Effective Date: 12/31/2011
Expire Date: 12/31/2012
Owner ID: 922
Owner Name: AUTOMATED PETROLEUM & ENERGY CO INC (APEC)
Owner Address: PO BOX 1110
Owner Address2: Not reported
Owner City,St,Zip: BRANDON, FL 33509
Contact: BILL MCKNIGHT
Resp Party Phone: 8139999999

Region: 3
Facility ID: 9802786
Facility Phone: 8136814279
Facility Status: OPEN
Facility Type: A
Type Description: Retail Station
DEP CO: C
Financial Responsibility: INSURANCE
Insurance Company: LIBERTY SURPLUS INSURANCE CORP
Effective Date: 12/31/2013
Expire Date: 12/31/2014
Owner ID: 922
Owner Name: AUTOMATED PETROLEUM & ENERGY CO INC (APEC)
Owner Address: PO BOX 1110
Owner Address2: Not reported

Map ID
Direction
Distance
Elevation

MAP FINDINGS

Site

Database(s)

EDR ID Number
EPA ID Number

SHELL-ORANGE #436 (Continued)

U003729548

Owner City,St,Zip: BRANDON, FL 33509
Contact: BILL MCKNIGHT
Resp Party Phone: 8139999999

Region: 3
Facility ID: 9802786
Facility Phone: 8136814279
Facility Status: OPEN
Facility Type: A
Type Description: Retail Station
DEP CO: C
Financial Responsibility: INSURANCE
Insurance Company: LIBERTY SURPLUS INSURANCE CORP
Effective Date: 12/31/2014
Expire Date: 12/31/2015
Owner ID: 922
Owner Name: AUTOMATED PETROLEUM & ENERGY CO INC (APEC)
Owner Address: PO BOX 1110
Owner Address2: Not reported
Owner City,St,Zip: BRANDON, FL 33509
Contact: BILL MCKNIGHT
Resp Party Phone: 8139999999

Region: 3
Facility ID: 9802786
Facility Phone: 8136814279
Facility Status: OPEN
Facility Type: A
Type Description: Retail Station
DEP CO: C
Financial Responsibility: INSURANCE
Insurance Company: LIBERTY SURPLUS INSURANCE CORP
Effective Date: 12/31/2015
Expire Date: 12/31/2016
Owner ID: 922
Owner Name: AUTOMATED PETROLEUM & ENERGY CO INC (APEC)
Owner Address: PO BOX 1110
Owner Address2: Not reported
Owner City,St,Zip: BRANDON, FL 33509
Contact: BILL MCKNIGHT
Resp Party Phone: 8139999999

Region: 3
Facility ID: 9802786
Facility Phone: 8136814279
Facility Status: OPEN
Facility Type: A
Type Description: Retail Station
DEP CO: C
Financial Responsibility: INSURANCE
Insurance Company: LIBERTY SURPLUS INSURANCE CORP
Effective Date: Not reported
Expire Date: Not reported
Owner ID: 922
Owner Name: AUTOMATED PETROLEUM & ENERGY CO INC (APEC)
Owner Address: PO BOX 1110
Owner Address2: Not reported

Map ID
Direction
Distance
Elevation

MAP FINDINGS

Site

Database(s)

EDR ID Number
EPA ID Number

SHELL-ORANGE #436 (Continued)

U003729548

Owner City,St,Zip: BRANDON, FL 33509
Contact: BILL MCKNIGHT
Resp Party Phone: 8139999999

Region: 3
Facility ID: 9802786
Facility Phone: 8136814279
Facility Status: OPEN
Facility Type: A
Type Description: Retail Station
DEP CO: C
Financial Responsibility: INSURANCE
Insurance Company: NAUTILUS INSURANCE COMPANY
Effective Date: 12/31/2016
Expire Date: 12/31/2017
Owner ID: 922
Owner Name: AUTOMATED PETROLEUM & ENERGY CO INC (APEC)
Owner Address: PO BOX 1110
Owner Address2: Not reported
Owner City,St,Zip: BRANDON, FL 33509
Contact: BILL MCKNIGHT
Resp Party Phone: 8139999999

Region: 3
Facility ID: 9802786
Facility Phone: 8136814279
Facility Status: OPEN
Facility Type: A
Type Description: Retail Station
DEP CO: C
Financial Responsibility: INSURANCE
Insurance Company: SCOTTSDALE INSURANCE COMPANY
Effective Date: 12/31/2017
Expire Date: 12/31/2018
Owner ID: 922
Owner Name: AUTOMATED PETROLEUM & ENERGY CO INC (APEC)
Owner Address: PO BOX 1110
Owner Address2: Not reported
Owner City,St,Zip: BRANDON, FL 33509
Contact: BILL MCKNIGHT
Resp Party Phone: 8139999999

Region: 3
Facility ID: 9802786
Facility Phone: 8136814279
Facility Status: OPEN
Facility Type: A
Type Description: Retail Station
DEP CO: C
Financial Responsibility: INSURANCE
Insurance Company: ZURICH-AMERICAN
Effective Date: 12/31/2008
Expire Date: 12/31/2009
Owner ID: 922
Owner Name: AUTOMATED PETROLEUM & ENERGY CO INC (APEC)
Owner Address: PO BOX 1110
Owner Address2: Not reported

Map ID
Direction
Distance
Elevation

MAP FINDINGS

Site

Database(s)

EDR ID Number
EPA ID Number

SHELL-ORANGE #436 (Continued)

U003729548

Owner City,St,Zip: BRANDON, FL 33509
Contact: BILL MCKNIGHT
Resp Party Phone: 8139999999

Region: 3
Facility ID: 9802786
Facility Phone: 8136814279
Facility Status: OPEN
Facility Type: A
Type Description: Retail Station
DEP CO: C
Financial Responsibility: LETTER OF CREDIT
Insurance Company: Not reported
Effective Date: 05/31/2018
Expire Date: 05/31/2019
Owner ID: 922
Owner Name: AUTOMATED PETROLEUM & ENERGY CO INC (APEC)
Owner Address: PO BOX 1110
Owner Address2: Not reported
Owner City,St,Zip: BRANDON, FL 33509
Contact: BILL MCKNIGHT
Resp Party Phone: 8139999999

IC1414
ESE
1/4-1/2
0.446 mi.
2353 ft.
Actual:
94 ft.
Focus Map:
6

**8800 SOUTH ORANGE AVENUE
ORLANDO, FL 32824**
Site 3 of 3 in cluster IC

**ERNS 2014095000
N/A**

[Click this hyperlink](#) while viewing on your computer to access additional ERNS detail in the EDR Site Report.

HQ1415
South
1/4-1/2
0.446 mi.
2353 ft.

**SKORMANI AUTO CONCEPTS LLC
9773 S ORANGE BLOSSOM TRL
ORLANDO, FL 32837**
Site 3 of 3 in cluster HQ

**EDR Hist Auto 1021322598
N/A**

Actual:
89 ft.
Focus Map:
8

EDR Hist Auto

Year:	Name:	Type:
2004	SKORMANI AUTO CONCEPTS LLC	General Automotive Repair Shops
2005	SKORMANI AUTO CONCEPTS LLC	General Automotive Repair Shops
2005	TOTAL AUTO REPAIR	Repair Services, NEC
2006	TOTAL AUTO REPAIR	Repair Services, NEC
2006	SKORMANI AUTO CONCEPTS LLC	General Automotive Repair Shops
2007	TOTAL AUTO REPAIR	Repair Services, NEC
2007	SKORMANI AUTO CONCEPTS LLC	General Automotive Repair Shops
2008	TOTAL AUTO REPAIR	Repair Services, NEC
2008	SKORMANI AUTO CONCEPTS LLC	General Automotive Repair Shops
2009	SKORMANI AUTO CONCEPTS LLC	General Automotive Repair Shops
2009	TOTAL AUTO REPAIR	Repair Services, NEC

Map ID
Direction
Distance
Elevation

MAP FINDINGS

Site

Database(s)

EDR ID Number
EPA ID Number

SKORMANI AUTO CONCEPTS LLC (Continued)

1021322598

2010	TOTAL AUTO REPAIR	Repair Services, NEC
2011	TROPICAL TRANSMISSION	Automotive Transmission Repair Shops
2011	SUNSHINE AUTO MALL LLC	General Automotive Repair Shops
2012	SUNSHINE AUTO MALL LLC	General Automotive Repair Shops
2012	TROPICAL TRANSMISSION	Automotive Transmission Repair Shops
2013	TROPICAL TRANSMISSION	Automotive Transmission Repair Shops
2013	SUNSHINE AUTO MALL LLC	General Automotive Repair Shops
2014	TROPICAL TRANSMISSION	Automotive Transmission Repair Shops
2014	SUNSHINE AUTO MALL LLC	General Automotive Repair Shops
2014	BAVARIAN AUTOMOTIVE	General Automotive Repair Shops

ID1416
SW
1/4-1/2
0.449 mi.
2373 ft.

UNIFIRST CORPORATION
2304 WEST TAFT VINELAND ROAD
ORLANDO, FL 32837

FINDS **1024730945**
ECHO **N/A**

Site 1 of 2 in cluster ID

Actual:
89 ft.

FINDS:

Focus Map:
8

Registry ID: 110070520680
Environmental Interest/Information System
AIR EMISSIONS CLASSIFICATION UNKNOWN

[Click this hyperlink](#) while viewing on your computer to access additional FINDS: detail in the EDR Site Report.

ECHO:

Envid: 1024730945
Registry ID: 110070520680
DFR URL: <http://echo.epa.gov/detailed-facility-report?fid=110070520680>

ID1417
SW
1/4-1/2
0.449 mi.
2373 ft.

UNIFIRST - ORLANDO
2304 WEST TAFT VINELAND ROAD
ORLANDO, FL 32837

FL AIRS **S123664453**
N/A

Site 2 of 2 in cluster ID

Actual:
89 ft.

AIRS:

Focus Map:
8

Name: UNIFIRST - ORLANDO
Address: 2304 WEST TAFT VINELAND ROAD
City,State,Zip: ORLANDO, FL 32837
Facility ID: 951384
Facility Status: C
Office: CDOR
Category: POINT
Owner Name: Unifirst Corporation
SIC Code: Personal Services
Title V: N
Contact Name: Not reported
Contact Address: Not reported
Contact Address 2: Not reported
Contact City: Not reported
Issue Date: 02/28/2019
Contact Zip Code: Not reported

Map ID
Direction
Distance
Elevation

MAP FINDINGS

Site

Database(s)

EDR ID Number
EPA ID Number

UNIFIRST - ORLANDO (Continued)

S123664453

Contact Zip4: Not reported
Contact Phone: Not reported
Contact EMail: Not reported
Permit Number: 0951384001AC
Expiration Date: 01/31/2021
UTM Zone: 17
UTM North: 3143.5
UTM East: 459.83
Latitude Direction: 28
Latitude Minute: 25
Latitude Second: 2.25
Longitude Direction: 81
Longitude Minute: 24
Longitude Second: 36.55

HT1418
NE
1/4-1/2
0.450 mi.
2375 ft.

MOBICARE
931 THORPE RD
ORLANDO, FL 32824
Site 4 of 4 in cluster HT

RCRA-CESQG 1005904819
FINDS FLR000089524
ECHO

Actual:
94 ft.

Focus Map:
5

RCRA-CESQG:
Date form received by agency: 05/16/2002
Facility name: MOBICARE
Facility address: 931 THORPE RD
ORLANDO, FL 32824-8018
EPA ID: FLR000089524
Mailing address: THORPE RD
ORLANDO, FL 32824-8018
Contact: MIKE O'NEIL
Contact address: PHILIPS HWY
JACKSONVILLE, FL 32256-1311
Contact country: US
Contact telephone: 904-464-0355
Contact email: Not reported
EPA Region: 04
Land type: Private
Classification: Conditionally Exempt Small Quantity Generator
Description: Handler: generates 100 kg or less of hazardous waste per calendar month, and accumulates 1000 kg or less of hazardous waste at any time; or generates 1 kg or less of acutely hazardous waste per calendar month, and accumulates at any time: 1 kg or less of acutely hazardous waste; or 100 kg or less of any residue or contaminated soil, waste or other debris resulting from the cleanup of a spill, into or on any land or water, of acutely hazardous waste; or generates 100 kg or less of any residue or contaminated soil, waste or other debris resulting from the cleanup of a spill, into or on any land or water, of acutely hazardous waste during any calendar month, and accumulates at any time: 1 kg or less of acutely hazardous waste; or 100 kg or less of any residue or contaminated soil, waste or other debris resulting from the cleanup of a spill, into or on any land or water, of acutely hazardous waste

Owner/Operator Summary:
Owner/operator name:
Owner/operator address:

MOBICARE
9395 PHILIPS HWY
JACKSONVILLE, FL 32256

Map ID
Direction
Distance
Elevation

MAP FINDINGS

Site

Database(s)

EDR ID Number
EPA ID Number

MOBICARE (Continued)

1005904819

Owner/operator country: US
Owner/operator telephone: Not reported
Owner/operator email: Not reported
Owner/operator fax: Not reported
Owner/operator extension: Not reported
Legal status: Private
Owner/Operator Type: Owner
Owner/Op start date: 06/18/2002
Owner/Op end date: Not reported

Handler Activities Summary:

U.S. importer of hazardous waste: No
Mixed waste (haz. and radioactive): No
Recycler of hazardous waste: No
Transporter of hazardous waste: No
Treater, storer or disposer of HW: No
Underground injection activity: No
On-site burner exemption: No
Furnace exemption: No
Used oil fuel burner: No
Used oil processor: No
User oil refiner: No
Used oil fuel marketer to burner: No
Used oil Specification marketer: No
Used oil transfer facility: No
Used oil transporter: No

Hazardous Waste Summary:

. Waste code: D001
. Waste name: IGNITABLE WASTE

Facility Has Received Notices of Violations:

Regulation violated: GOR:279.22(c)(1)
Area of violation: Used Oil - Generators
Date violation determined: 05/16/2002
Date achieved compliance: 11/04/2002
Violation lead agency: State
Enforcement action: DEP NON-COMPLIANCE LETTER
Enforcement action date: 06/21/2002
Enf. disposition status: Not reported
Enf. disp. status date: Not reported
Enforcement lead agency: State
Proposed penalty amount: Not reported
Final penalty amount: Not reported
Paid penalty amount: Not reported

Regulation violated: GOR:62-710.850(6)(a) :Previous cita
Area of violation: State Statute or Regulation
Date violation determined: 05/16/2002
Date achieved compliance: 11/04/2002
Violation lead agency: State
Enforcement action: DEP NON-COMPLIANCE LETTER
Enforcement action date: 06/21/2002
Enf. disposition status: Not reported
Enf. disp. status date: Not reported

Map ID
Direction
Distance
Elevation

MAP FINDINGS

Site

Database(s)

EDR ID Number
EPA ID Number

MOBICARE (Continued)

1005904819

Enforcement lead agency: State
Proposed penalty amount: Not reported
Final penalty amount: Not reported
Paid penalty amount: Not reported

Evaluation Action Summary:

Evaluation date: 05/16/2002
Evaluation: COMPLIANCE EVALUATION INSPECTION ON-SITE
Area of violation: State Statute or Regulation
Date achieved compliance: 11/04/2002
Evaluation lead agency: State

Evaluation date: 05/16/2002
Evaluation: COMPLIANCE EVALUATION INSPECTION ON-SITE
Area of violation: Used Oil - Generators
Date achieved compliance: 11/04/2002
Evaluation lead agency: State

FINDS:

Registry ID: 110013301168

Environmental Interest/Information System

RCRAInfo is a national information system that supports the Resource Conservation and Recovery Act (RCRA) program through the tracking of events and activities related to facilities that generate, transport, and treat, store, or dispose of hazardous waste. RCRAInfo allows RCRA program staff to track the notification, permit, compliance, and corrective action activities required under RCRA.

Florida Environmental System Today Application (FIESTA) Data Maintenance (FDM) system maintains entity, environmental interest and affiliation data for the State of Florida.

[Click this hyperlink](#) while viewing on your computer to access additional FINDS: detail in the EDR Site Report.

ECHO:

Envid: 1005904819
Registry ID: 110013301168
DFR URL: <http://echo.epa.gov/detailed-facility-report?fid=110013301168>

IE1419
SE
1/4-1/2
0.453 mi.
2393 ft.

TECHNICAL SYSTEMS ASSOCIATES INC
730 CENTRAL FLORIDA PKWY
ORLANDO, FL 32824

RCRA-CESQG 1014469680
FLTMP9002560

Site 1 of 11 in cluster IE

Actual:
88 ft.

RCRA-CESQG:

Date form received by agency: 12/10/1990
Facility name: TECHNICAL SYSTEMS ASSOCIATES INC
Facility address: 730 CENTRAL FLORIDA PKWY
ORLANDO, FL 32824-8502
EPA ID: FLTMP9002560
Contact: Not reported
Contact address: Not reported

Focus Map:
9

Map ID
Direction
Distance
Elevation

MAP FINDINGS

Site

Database(s)

EDR ID Number
EPA ID Number

TECHNICAL SYSTEMS ASSOCIATES INC (Continued)

1014469680

Contact country: Not reported
Contact telephone: US
Contact email: Not reported
EPA Region: 04
Classification: Conditionally Exempt Small Quantity Generator
Description: Handler: generates 100 kg or less of hazardous waste per calendar month, and accumulates 1000 kg or less of hazardous waste at any time; or generates 1 kg or less of acutely hazardous waste per calendar month, and accumulates at any time: 1 kg or less of acutely hazardous waste; or 100 kg or less of any residue or contaminated soil, waste or other debris resulting from the cleanup of a spill, into or on any land or water, of acutely hazardous waste; or generates 100 kg or less of any residue or contaminated soil, waste or other debris resulting from the cleanup of a spill, into or on any land or water, of acutely hazardous waste during any calendar month, and accumulates at any time: 1 kg or less of acutely hazardous waste; or 100 kg or less of any residue or contaminated soil, waste or other debris resulting from the cleanup of a spill, into or on any land or water, of acutely hazardous waste

Handler Activities Summary:

U.S. importer of hazardous waste: No
Mixed waste (haz. and radioactive): No
Recycler of hazardous waste: No
Transporter of hazardous waste: No
Treater, storer or disposer of HW: No
Underground injection activity: No
On-site burner exemption: No
Furnace exemption: No
Used oil fuel burner: No
Used oil processor: No
Used oil refiner: No
Used oil fuel marketer to burner: No
Used oil Specification marketer: No
Used oil transfer facility: No
Used oil transporter: No

Violation Status: No violations found

IE1420 TECHNICAL SYSTEMS ASSOCIATES INC
SE 730 CENTRAL FLORIDA PKWY
1/4-1/2 ORLANDO, FL 32824

0.453 mi.
2393 ft.

Site 2 of 11 in cluster IE

FINDS 1011420464
ECHO N/A

Actual: FINDS:
88 ft.

Focus Map: Registry ID: 110035648485
9

Environmental Interest/Information System

RCRAInfo is a national information system that supports the Resource Conservation and Recovery Act (RCRA) program through the tracking of events and activities related to facilities that generate, transport, and treat, store, or dispose of hazardous waste. RCRAInfo allows RCRA program staff to track the notification, permit, compliance, and corrective action activities required under RCRA.

Map ID
Direction
Distance
Elevation

MAP FINDINGS

Site

Database(s)

EDR ID Number
EPA ID Number

TECHNICAL SYSTEMS ASSOCIATES INC (Continued)

1011420464

Florida Environmental System Today Application (FIESTA) Data Maintenance (FDM) system maintains entity, environmental interest and affiliation data for the State of Florida.

[Click this hyperlink](#) while viewing on your computer to access additional FINDS: detail in the EDR Site Report.

ECHO:

Envid: 1011420464
Registry ID: 110035648485
DFR URL: <http://echo.epa.gov/detailed-facility-report?fid=110035648485>

**IE1421
SE
1/4-1/2
0.453 mi.
2393 ft.**

**TECHNICAL SYSTEMS ASSOCIATES INC
730 CENTRAL FLORIDA PKWY
ORLANDO, FL 32824
Site 3 of 11 in cluster IE**

**RCRA-CESQG 1014469679
FLTMP9002559**

**Actual:
88 ft.**

RCRA-CESQG:

Date form received by agency: 12/10/1990
Facility name: TECHNICAL SYSTEMS ASSOCIATES INC
Facility address: 730 CENTRAL FLORIDA PKWY
ORLANDO, FL 32824-8502
EPA ID: FLTMP9002559
Contact: Not reported
Contact address: Not reported
Contact country: US
Contact telephone: Not reported
Contact email: Not reported
EPA Region: 04
Classification: Conditionally Exempt Small Quantity Generator
Description: Handler: generates 100 kg or less of hazardous waste per calendar month, and accumulates 1000 kg or less of hazardous waste at any time; or generates 1 kg or less of acutely hazardous waste per calendar month, and accumulates at any time: 1 kg or less of acutely hazardous waste; or 100 kg or less of any residue or contaminated soil, waste or other debris resulting from the cleanup of a spill, into or on any land or water, of acutely hazardous waste; or generates 100 kg or less of any residue or contaminated soil, waste or other debris resulting from the cleanup of a spill, into or on any land or water, of acutely hazardous waste during any calendar month, and accumulates at any time: 1 kg or less of acutely hazardous waste; or 100 kg or less of any residue or contaminated soil, waste or other debris resulting from the cleanup of a spill, into or on any land or water, of acutely hazardous waste

**Focus Map:
9**

Handler Activities Summary:

U.S. importer of hazardous waste: No
Mixed waste (haz. and radioactive): No
Recycler of hazardous waste: No
Transporter of hazardous waste: No
Treater, storer or disposer of HW: No
Underground injection activity: No
On-site burner exemption: No
Furnace exemption: No

Map ID
Direction
Distance
Elevation

MAP FINDINGS

Site

Database(s)

EDR ID Number
EPA ID Number

TECHNICAL SYSTEMS ASSOCIATES INC (Continued)

1014469679

Used oil fuel burner: No
Used oil processor: No
User oil refiner: No
Used oil fuel marketer to burner: No
Used oil Specification marketer: No
Used oil transfer facility: No
Used oil transporter: No

Violation Status: No violations found

IE1422
SE
1/4-1/2
0.453 mi.
2393 ft.

GREASE RECOVERY SOLUTIONS LLC
730 CENTRAL FLORIDA PARKWAY
ORLANDO, FL 32824
Site 4 of 11 in cluster IE

FL TIER 2 S111750804
N/A

Actual:
88 ft.

Focus Map:
9

TIER 2:
Name: GREASE RECOVERY SOLUTIONS LLC
Address: 730 CENTRAL FLORIDA PARKWAY
City,State,Zip: ORLANDO, FL 32824

Year: 2010
Facility Id: Not reported
Active Date: Not reported
Inactive Date: Not reported
Sale Pending: Not reported
Original Date: Not reported
PLOT Source: Not reported
Latitude: 28.4095
Longitude: -81.39
LEPC District: Not reported
Counties: Not reported
SERC: Not reported
Program Level: Not reported
PRIME: Not reported
SIC Code: Not reported
SIC Code 2: Not reported
NAICS Code: Not reported
Last Modified Date: Not reported
First Submit Date: Not reported
Data Submitted By: Not reported
Company Name: Not reported
Comments: Not reported

Chemical Code: 8001227
Chemical Name: SOYBEAN OIL
Chemical State: LIQUID
Location Name: CONTAINMENT PAD
Container Code: A
Pressure Code: 1
Temperature Code: 4
Average Quantity: 379797
Maximum Quantity: 379797
Days On Site: 365

MAP FINDINGS

Map ID
 Direction
 Distance
 Elevation

Site

Database(s)

EDR ID Number
 EPA ID Number

IE1423 **TECHNICAL SYSTEMS ASSOCIATES INC**
SE **730 CENTRAL FLORIDA PKWY**
1/4-1/2 **ORLANDO, FL 32824**
0.453 mi.
2393 ft. **Site 5 of 11 in cluster IE**

RCRA-CESQG **1014469678**
FLTMP9002558

Actual:
88 ft.

RCRA-CESQG:

Date form received by agency: 12/10/1990

Focus Map:
9

Facility name: TECHNICAL SYSTEMS ASSOCIATES INC

Facility address: 730 CENTRAL FLORIDA PKWY

ORLANDO, FL 32824-8502

EPA ID: FLTMP9002558

Contact: Not reported

Contact address: Not reported

Not reported

Contact country: US

Contact telephone: Not reported

Contact email: Not reported

EPA Region: 04

Classification: Conditionally Exempt Small Quantity Generator

Description: Handler: generates 100 kg or less of hazardous waste per calendar month, and accumulates 1000 kg or less of hazardous waste at any time; or generates 1 kg or less of acutely hazardous waste per calendar month, and accumulates at any time: 1 kg or less of acutely hazardous waste; or 100 kg or less of any residue or contaminated soil, waste or other debris resulting from the cleanup of a spill, into or on any land or water, of acutely hazardous waste; or generates 100 kg or less of any residue or contaminated soil, waste or other debris resulting from the cleanup of a spill, into or on any land or water, of acutely hazardous waste during any calendar month, and accumulates at any time: 1 kg or less of acutely hazardous waste; or 100 kg or less of any residue or contaminated soil, waste or other debris resulting from the cleanup of a spill, into or on any land or water, of acutely hazardous waste

Handler Activities Summary:

U.S. importer of hazardous waste: No
 Mixed waste (haz. and radioactive): No
 Recycler of hazardous waste: No
 Transporter of hazardous waste: No
 Treater, storer or disposer of HW: No
 Underground injection activity: No
 On-site burner exemption: No
 Furnace exemption: No
 Used oil fuel burner: No
 Used oil processor: No
 User oil refiner: No
 Used oil fuel marketer to burner: No
 Used oil Specification marketer: No
 Used oil transfer facility: No
 Used oil transporter: No

Violation Status: No violations found

MAP FINDINGS

Map ID
 Direction
 Distance
 Elevation

Site

Database(s)

EDR ID Number
 EPA ID Number

IF1424 **SAMS LP GAS COMPANY INC**
ENE **8222 SOUTH ORANGE AVENUE**
1/4-1/2 **ORLANDO, FL 32809**
0.453 mi.
2394 ft. **Site 1 of 2 in cluster IF**

FL TIER 2 **S115595970**
N/A

Actual:
94 ft.

TIER 2:

Focus Map:
3

Name: SAMS LP GAS COMPANY - ORLANDO
 Address: 8222 SOUTH ORANGE AVENUE
 City,State,Zip: ORLANDO, FL 32809

 Year: 2018
 Facility Id: 6391589
 Active Date: Not reported
 Inactive Date: Not reported
 Sale Pending: Not reported
 Original Date: Not reported
 PLOT Source: Not reported
 Latitude: Not reported
 Longitude: Not reported
 LEPC District: Not reported
 Counties: Not reported
 SERC: Not reported
 Program Level: Not reported
 PRIME: Not reported
 SIC Code: Not reported
 SIC Code 2: Not reported
 NAICS Code: 424710
 Last Modified Date: 02/13/2019
 First Submit Date: 02/13/2019
 Data Submitted By: Karen Sams
 Company Name: SAMS LP GAS COMPANY
 Comments: Not reported

Contact:

Contact ID: Not reported
 Year: 2018
 Facility Id: 6391589
 Contact Type: Owner / Operator
 Contact Name: Sams LP Gas Company
 Contact Title: Not reported
 Contact Phone: 800-633-8253
 Contact 24Hr Phone: Not reported
 Contact Telephone 2: 407-855-1903
 Contact Telephone 3: Not reported
 Contact Telephone 4: Not reported
 Contact Telephone 5: Not reported
 Contact Telephone 6: Not reported
 Contact Email: samsgas1964@gmail.com

Name: SAMS LP GAS COMPANY - ORLANDO
 Address: 8222 SOUTH ORANGE AVENUE
 City,State,Zip: ORLANDO, FL 32809

Year: 2017
 Facility Id: 6137660
 Active Date: Not reported
 Inactive Date: Not reported

Map ID
Direction
Distance
Elevation

MAP FINDINGS

Site

Database(s)

EDR ID Number
EPA ID Number

SAMS LP GAS COMPANY INC (Continued)

S115595970

Sale Pending: Not reported
Original Date: Not reported
PLOT Source: Not reported
Latitude: Not reported
Longitude: Not reported
LEPC District: Not reported
Counties: Not reported
SERC: Not reported
Program Level: Not reported
PRIME: Not reported
SIC Code: 5171
SIC Code 2: Not reported
NAICS Code: 424710
Last Modified Date: 03/27/2018
First Submit Date: 03/27/2018
Data Submitted By: Karen Sams
Company Name: SAMS LP GAS COMPANY
Comments: Not reported

Contact:
Contact ID: Not reported
Year: 2017
Facility Id: 6137660
Contact Type: Emergency Contact
Contact Name: Bruce Kuhrt
Contact Title: Not reported
Contact Phone: 407-855-1903
Contact 24Hr Phone: Not reported
Contact Telephone 2: 407-538-7154
Contact Telephone 3: 800-633-8253
Contact Telephone 4: 801-629-0667
Contact Telephone 5: 800-633-8253
Contact Telephone 6: 407-855-1903
Contact Email: cayelehnt@gmail.com

Name: SAMS LP GAS COMPANY - ORLANDO
Address: 8222 SOUTH ORANGE AVENUE
City,State,Zip: ORLANDO, FL 32809

Year: 2015
Facility Id: 5392981
Active Date: Not reported
Inactive Date: Not reported
Sale Pending: Not reported
Original Date: Not reported
PLOT Source: Not reported
Latitude: 28.4505
Longitude: -81.363640
LEPC District: Not reported
Counties: Not reported
SERC: Not reported
Program Level: Not reported
PRIME: Not reported
SIC Code: 5171
SIC Code 2: Not reported
NAICS Code: 424710

Map ID
Direction
Distance
Elevation

MAP FINDINGS

Site

Database(s)

EDR ID Number
EPA ID Number

SAMS LP GAS COMPANY INC (Continued)

S115595970

Last Modified Date: 02/04/2016
First Submit Date: 02/04/2016
Data Submitted By: Karen Sams
Company Name: SAMS LP GAS COMPANY
Comments: Not reported

Contact:

Contact ID: Not reported
Year: 2015
Facility Id: 5392981
Contact Type: Emergency Contact
Contact Name: Eric Anderson
Contact Title: Not reported
Contact Phone: 407-855-1903
Contact 24Hr Phone: Not reported
Contact Telephone 2: 850-443-8529
Contact Telephone 3: 800-633-8253
Contact Telephone 4: 801-629-0667
Contact Telephone 5: 800-633-8253
Contact Telephone 6: 407-765-0676
Contact Email: eric@samsgas.com

Name: SAMS LP GAS COMPANY - ORLANDO
Address: 8222 SOUTH ORANGE AVENUE
City,State,Zip: ORLANDO, FL 32809

Year: 2014
Facility Id: 4977438
Active Date: Not reported
Inactive Date: Not reported
Sale Pending: Not reported
Original Date: Not reported
PLOT Source: Not reported
Latitude: 28.4505
Longitude: -81.363640
LEPC District: Not reported
Counties: Not reported
SERC: Not reported
Program Level: Not reported
PRIME: Not reported
SIC Code: 5171
SIC Code 2: Not reported
NAICS Code: 424710
Last Modified Date: 01/05/2015
First Submit Date: 01/05/2015
Data Submitted By: Karen Sams
Company Name: SAMS LP GAS COMPANY
Comments: Not reported

Contact:

Contact ID: Not reported
Year: 2014
Facility Id: 4977438
Contact Type: Emergency Contact
Contact Name: Eric Anderson
Contact Title: Not reported

Map ID
Direction
Distance
Elevation

MAP FINDINGS

Site

Database(s)

EDR ID Number
EPA ID Number

SAMS LP GAS COMPANY INC (Continued)

S115595970

Contact Phone: 407-855-1903
Contact 24Hr Phone: Not reported
Contact Telephone 2: 850-443-8529
Contact Telephone 3: Not reported
Contact Telephone 4: Not reported
Contact Telephone 5: Not reported
Contact Telephone 6: Not reported
Contact Email: eric@samsgas.com

Name: SAMS LP GAS COMPANY - ORLANDO
Address: 8222 SOUTH ORANGE AVENUE
City,State,Zip: ORLANDO, FL 32809

Year: 2013
Facility Id: 4546564
Active Date: Not reported
Inactive Date: Not reported
Sale Pending: Not reported
Original Date: Not reported
PLOT Source: Not reported
Latitude: 28.4505
Longitude: -81.363640
LEPC District: Not reported
Counties: Not reported
SERC: Not reported
Program Level: Not reported
PRIME: Not reported
SIC Code: 5171
SIC Code 2: Not reported
NAICS Code: 424710
Last Modified Date: 10/16/2014
First Submit Date: 02/28/2014
Data Submitted By: Karen Sams
Company Name: SAMS LP GAS COMPANY
Comments: Not reported

Contact:
Contact ID: Not reported
Year: 2013
Facility Id: 4546564
Contact Type: Emergency Contact
Contact Name: NA PROFESSIONAL EMERGENCY RESOURCE
Contact Title: Not reported
Contact Phone: 800-633-8253
Contact 24Hr Phone: Not reported
Contact Telephone 2: 801-629-0667
Contact Telephone 3: Not reported
Contact Telephone 4: Not reported
Contact Telephone 5: Not reported
Contact Telephone 6: Not reported
Contact Email: NONE

Name: SAMS LP GAS COMPANY INC
Address: 8222 SOUTH ORANGE AVENUE

Map ID
Direction
Distance
Elevation

MAP FINDINGS

Site

Database(s)

EDR ID Number
EPA ID Number

SAMS LP GAS COMPANY INC (Continued)

S115595970

City,State,Zip: ORLANDO, FL 32809

Year: 2012
Facility Id: 4221710
Active Date: Not reported
Inactive Date: Not reported
Sale Pending: Not reported
Original Date: Not reported
PLOT Source: Not reported
Latitude: 28.4505
Longitude: -81.363640
LEPC District: Not reported
Counties: Not reported
SERC: Not reported
Program Level: Not reported
PRIME: Not reported
SIC Code: 5171
SIC Code 2: Not reported
NAICS Code: 424710
Last Modified Date: 05/31/2013
First Submit Date: 05/31/2013
Data Submitted By: Karen Sams
Company Name: SAMS LP GAS COMPANY INC
Comments: Not reported

Contact:
Contact ID: Not reported
Year: 2012
Facility Id: 4221710
Contact Type: Owner / Operator
Contact Name: Sams LP Gas Company Inc
Contact Title: Not reported
Contact Phone: 407-855-1903
Contact 24Hr Phone: Not reported
Contact Telephone 2: Not reported
Contact Telephone 3: Not reported
Contact Telephone 4: Not reported
Contact Telephone 5: Not reported
Contact Telephone 6: Not reported
Contact Email: samsgas1964@gmail.com

Contact ID: Not reported
Year: 2012
Facility Id: 4221710
Contact Type: Emergency Contact
Contact Name: Randy Sams
Contact Title: Not reported
Contact Phone: 407-855-1903
Contact 24Hr Phone: Not reported
Contact Telephone 2: 407-765-0676
Contact Telephone 3: Not reported
Contact Telephone 4: Not reported
Contact Telephone 5: Not reported
Contact Telephone 6: Not reported
Contact Email: hardheadjr@aol.com

Contact ID: Not reported
Year: 2012

Map ID
Direction
Distance
Elevation

MAP FINDINGS

Site

Database(s)

EDR ID Number
EPA ID Number

SAMS LP GAS COMPANY INC (Continued)

S115595970

Facility Id: 4221710
Contact Type: Emergency Contact
Contact Name: Karen Sams
Contact Title: Not reported
Contact Phone: 407-855-1903
Contact 24Hr Phone: Not reported
Contact Telephone 2: Not reported
Contact Telephone 3: Not reported
Contact Telephone 4: Not reported
Contact Telephone 5: Not reported
Contact Telephone 6: Not reported
Contact Email: samsgas1964@gmail.com

IF1425
ENE
1/4-1/2
0.453 mi.
2394 ft.

SAMS LP GAS
8222 SOUTH ORANGE AVENUE
ORLANDO, FL 32809
Site 2 of 2 in cluster IF

FL INST CONTROL **S107723360**
FL TIER 2 **N/A**

Actual:
94 ft.
Focus Map:
3

Inst Control:
Facility Id: COM_68715
Inst Control Type: DIGGING RESTRICTION
Eng Control Type: NONE
Contaminated Media: SOIL
Contamination: METAL - ARSENIC
Lat/Long (dms): Not reported
Date Amended: Not reported
Mechanism - Date IC Removed: Not reported
Mechanism - Program Area: Not reported
Mechanism - Date Order Issued: Not reported
Date Removed: Not reported
Inspection Date: Not reported
Legal Description: Not reported
Comments: Property with Interim DRC: Boulevard Tires aka Patricia B Colevard Living Trust, 8120 S Orange Avenue, Orlando, FL 32809 The site also has institutional controls for commercial/industrial use.
Township: 23S
Range: 29E
Parcel ID: 292336000000004
Section: 36
Book Number: NA
Page Number: NA
Acquisition: DPHO-DIGITAL ARIAL PHOTOGRAPHY WITH GROUND CONTROL
Previously Published: Not reported
Description: Not reported
Begin Date: Not reported
DC4 Datum ID: Not reported
CMC2 Coordinate Method ID: Not reported
PC2 Proximity ID: Not reported
Collector User Name: Not reported
Collection Date: Not reported
OIC Object of Interest ID: Not reported
VSC1 Verification Status ID: Not reported
Primary Facility ID: Not reported
Primary Facility Name: Not reported

Map ID
Direction
Distance
Elevation

MAP FINDINGS

Site

Database(s)

EDR ID Number
EPA ID Number

SAMS LP GAS (Continued)

S107723360

Primary Site Address Line 2: Not reported
Primary Site Program Type Key: Not reported
Primary Site Managing Program: Not reported
Primary Site DEP Office: Not reported
Primary Site WMD: Not reported
Boundary Control ID: Not reported
Boundary Control Name: Not reported
Boundary Mechanism Counties: Not reported
Boundary Mechanism Types: Not reported
Boundary Mechanism EFF Dates: Not reported
All Facility ID: Not reported
All Facility Names: Not reported
All Site ID: Not reported
All Site Names: Not reported
Boundary Mechanism Instr Num: Not reported
Primary Site Documents: Not reported

Facility Id: COM_68715
Inst Control Type: GROUNDWATER USE RESTRICTION
Eng Control Type: NONE
Contaminated Media: GROUNDWATER
Contamination: METAL - ARSENIC
Lat/Long (dms): Not reported
Date Amended: Not reported
Mechanism - Date IC Removed: Not reported
Mechanism - Program Area: Not reported
Mechanism - Date Order Issued: Not reported
Date Removed: Not reported
Inspection Date: Not reported
Legal Description: Not reported
Comments: Property with Interim DRC: Boulevard Tires aka Patricia B Colevard Living Trust, 8120 S Orange Avenue, Orlando, FL 32809 The site also has institutional controls for commercial/industrial use.

Township: 23S
Range: 29E
Parcel ID: 29233600000004
Section: 36
Book Number: NA
Page Number: NA
Acquisition: DPHO-DIGITAL ARIAL PHOTOGRAPHY WITH GROUND CONTROL
Previously Published: Not reported
Description: Not reported
Begin Date: Not reported
DC4 Datum ID: Not reported
CMC2 Coordinate Method ID: Not reported
PC2 Proximity ID: Not reported
Collector User Name: Not reported
Collection Date: Not reported
OIC Object of Interest ID: Not reported
VSC1 Verification Status ID: Not reported
Primary Facility ID: Not reported
Primary Facility Name: Not reported
Primary Site Address Line 2: Not reported
Primary Site Program Type Key: Not reported
Primary Site Managing Program: Not reported
Primary Site DEP Office: Not reported
Primary Site WMD: Not reported

Map ID
Direction
Distance
Elevation

MAP FINDINGS

Site

Database(s)

EDR ID Number
EPA ID Number

SAMS LP GAS (Continued)

S107723360

Boundary Control ID: Not reported
Boundary Control Name: Not reported
Boundary Mechanism Counties: Not reported
Boundary Mechanism Types: Not reported
Boundary Mechanism EFF Dates: Not reported
All Facility ID: Not reported
All Facility Names: Not reported
All Site ID: Not reported
All Site Names: Not reported
Boundary Mechanism Instr Num: Not reported
Primary Site Documents: Not reported

Facility Id: COM_68715
Inst Control Type: GROUNDWATER USE RESTRICTION
Eng Control Type: NONE
Contaminated Media: GROUNDWATER
Contamination: VOH - VOLATILE ORGANIC HYDROCARBONS
Lat/Long (dms): Not reported
Date Amended: Not reported
Mechanism - Date IC Removed: Not reported
Mechanism - Program Area: Not reported
Mechanism - Date Order Issued: Not reported
Date Removed: Not reported
Inspection Date: Not reported
Legal Description: Not reported
Comments: Property with Interim DRC: Boulevard Tires aka Patricia B Colevard Living Trust, 8120 S Orange Avenue, Orlando, FL 32809 The site also has institutional controls for commercial/industrial use.

Township: 23S
Range: 29E
Parcel ID: 292336000000004
Section: 36
Book Number: NA
Page Number: NA
Acquisition: DPHO-DIGITAL ARIAL PHOTOGRAPHY WITH GROUND CONTROL
Previously Published: Not reported
Description: Not reported
Begin Date: Not reported
DC4 Datum ID: Not reported
CMC2 Coordinate Method ID: Not reported
PC2 Proximity ID: Not reported
Collector User Name: Not reported
Collection Date: Not reported
OIC Object of Interest ID: Not reported
VSC1 Verification Status ID: Not reported
Primary Facility ID: Not reported
Primary Facility Name: Not reported
Primary Site Address Line 2: Not reported
Primary Site Program Type Key: Not reported
Primary Site Managing Program: Not reported
Primary Site DEP Office: Not reported
Primary Site WMD: Not reported
Boundary Control ID: Not reported
Boundary Control Name: Not reported
Boundary Mechanism Counties: Not reported
Boundary Mechanism Types: Not reported
Boundary Mechanism EFF Dates: Not reported

Map ID
Direction
Distance
Elevation

MAP FINDINGS

Site

Database(s)

EDR ID Number
EPA ID Number

SAMS LP GAS (Continued)

S107723360

All Facility ID:	Not reported
All Facility Names:	Not reported
All Site ID:	Not reported
All Site Names:	Not reported
Boundary Mechanism Instr Num:	Not reported
Primary Site Documents:	Not reported
Facility Id:	COM_68715
Inst Control Type:	DIGGING RESTRICTION
Eng Control Type:	NONE
Contaminated Media:	SOIL
Contamination:	PESTICIDES (INCLUDES HERBICIDES, FUNGICIDES AND INSECTICIDES)
Lat/Long (dms):	Not reported
Date Amended:	Not reported
Mechanism - Date IC Removed:	Not reported
Mechanism - Program Area:	Not reported
Mechanism - Date Order Issued:	Not reported
Date Removed:	Not reported
Inspection Date:	Not reported
Legal Description:	Not reported
Comments:	Property with Interim DRC: Boulevard Tires aka Patricia B Colevard Living Trust, 8120 S Orange Avenue, Orlando, FL 32809 The site also has institutional controls for commercial/industrial use.
Township:	23S
Range:	29E
Parcel ID:	292336000000004
Section:	36
Book Number:	NA
Page Number:	NA
Acquisition:	DPHO-DIGITAL ARIAL PHOTOGRAPHY WITH GROUND CONTROL
Previously Published:	Not reported
Description:	Not reported
Begin Date:	Not reported
DC4 Datum ID:	Not reported
CMC2 Coordinate Method ID:	Not reported
PC2 Proximity ID:	Not reported
Collector User Name:	Not reported
Collection Date:	Not reported
OIC Object of Interest ID:	Not reported
VSC1 Verification Status ID:	Not reported
Primary Facility ID:	Not reported
Primary Facility Name:	Not reported
Primary Site Address Line 2:	Not reported
Primary Site Program Type Key:	Not reported
Primary Site Managing Program:	Not reported
Primary Site DEP Office:	Not reported
Primary Site WMD:	Not reported
Boundary Control ID:	Not reported
Boundary Control Name:	Not reported
Boundary Mechanism Counties:	Not reported
Boundary Mechanism Types:	Not reported
Boundary Mechanism EFF Dates:	Not reported
All Facility ID:	Not reported
All Facility Names:	Not reported
All Site ID:	Not reported
All Site Names:	Not reported
Boundary Mechanism Instr Num:	Not reported

Map ID
Direction
Distance
Elevation

MAP FINDINGS

Site

Database(s)

EDR ID Number
EPA ID Number

SAMS LP GAS (Continued)

S107723360

Primary Site Documents: Not reported

Facility Id: COM_68715
Inst Control Type: DIGGING RESTRICTION
Eng Control Type: NONE
Contaminated Media: SOIL
Contamination: VOH - VOLATILE ORGANIC HYDROCARBONS
Lat/Long (dms): Not reported
Date Amended: Not reported
Mechanism - Date IC Removed: Not reported
Mechanism - Program Area: Not reported
Mechanism - Date Order Issued: Not reported
Date Removed: Not reported
Inspection Date: Not reported
Legal Description: Not reported
Comments: Property with Interim DRC: Boulevard Tires aka Patricia B Colevard Living Trust, 8120 S Orange Avenue, Orlando, FL 32809 The site also has institutional controls for commercial/industrial use.

Township: 23S
Range: 29E
Parcel ID: 292336000000004
Section: 36
Book Number: NA
Page Number: NA
Acquisition: DPHO-DIGITAL ARIAL PHOTOGRAPHY WITH GROUND CONTROL
Previously Published: Not reported
Description: Not reported
Begin Date: Not reported
DC4 Datum ID: Not reported
CMC2 Coordinate Method ID: Not reported
PC2 Proximity ID: Not reported
Collector User Name: Not reported
Collection Date: Not reported
OIC Object of Interest ID: Not reported
VSC1 Verification Status ID: Not reported
Primary Facility ID: Not reported
Primary Facility Name: Not reported
Primary Site Address Line 2: Not reported
Primary Site Program Type Key: Not reported
Primary Site Managing Program: Not reported
Primary Site DEP Office: Not reported
Primary Site WMD: Not reported
Boundary Control ID: Not reported
Boundary Control Name: Not reported
Boundary Mechanism Counties: Not reported
Boundary Mechanism Types: Not reported
Boundary Mechanism EFF Dates: Not reported
All Facility ID: Not reported
All Facility Names: Not reported
All Site ID: Not reported
All Site Names: Not reported
Boundary Mechanism Instr Num: Not reported
Primary Site Documents: Not reported

Facility Id: COM_68715
Inst Control Type: GROUNDWATER USE RESTRICTION
Eng Control Type: NONE

Map ID
Direction
Distance
Elevation

MAP FINDINGS

Site

Database(s)

EDR ID Number
EPA ID Number

SAMS LP GAS (Continued)

S107723360

Contaminated Media: GROUNDWATER
Contamination: PESTICIDES (INCLUDES HERBICIDES, FUNGICIDES AND INSECTICIDES)
Lat/Long (dms): Not reported
Date Amended: Not reported
Mechanism - Date IC Removed: Not reported
Mechanism - Program Area: Not reported
Mechanism - Date Order Issued: Not reported
Date Removed: Not reported
Inspection Date: Not reported
Legal Description: Not reported
Comments: Property with Interim DRC: Boulevard Tires aka Patricia B Colevard Living Trust, 8120 S Orange Avenue, Orlando, FL 32809 The site also has institutional controls for commercial/industrial use.

Township: 23S
Range: 29E
Parcel ID: 292336000000004
Section: 36
Book Number: NA
Page Number: NA
Acquisition: DPHO-DIGITAL ARIAL PHOTOGRAPHY WITH GROUND CONTROL
Previously Published: Not reported
Description: Not reported
Begin Date: Not reported
DC4 Datum ID: Not reported
CMC2 Coordinate Method ID: Not reported
PC2 Proximity ID: Not reported
Collector User Name: Not reported
Collection Date: Not reported
OIC Object of Interest ID: Not reported
VSC1 Verification Status ID: Not reported
Primary Facility ID: Not reported
Primary Facility Name: Not reported
Primary Site Address Line 2: Not reported
Primary Site Program Type Key: Not reported
Primary Site Managing Program: Not reported
Primary Site DEP Office: Not reported
Primary Site WMD: Not reported
Boundary Control ID: Not reported
Boundary Control Name: Not reported
Boundary Mechanism Counties: Not reported
Boundary Mechanism Types: Not reported
Boundary Mechanism EFF Dates: Not reported
All Facility ID: Not reported
All Facility Names: Not reported
All Site ID: Not reported
All Site Names: Not reported
Boundary Mechanism Instr Num: Not reported
Primary Site Documents: Not reported

Click here for Florida Oculus:

TIER 2:
Name: SAMS LP GAS
Address: 8222 SOUTH ORANGE AVENUE
City,State,Zip: ORLANDO, FL 32809

Year: 2011

Map ID
Direction
Distance
Elevation

MAP FINDINGS

Site

Database(s)

EDR ID Number
EPA ID Number

SAMS LP GAS (Continued)

S107723360

Facility Id: 3989440
Active Date: Not reported
Inactive Date: Not reported
Sale Pending: Not reported
Original Date: Not reported
PLOT Source: Not reported
Latitude: 28.4505
Longitude: -81.363640
LEPC District: Not reported
Counties: Not reported
SERC: Not reported
Program Level: Not reported
PRIME: Not reported
SIC Code: Not reported
SIC Code 2: Not reported
NAICS Code: Not reported
Last Modified Date: 11/12/2012
First Submit Date: 11/09/2012
Data Submitted By: Florida Division of Emergency Management
Company Name: SAMS LP GAS
Comments: Not reported

Contact:

Contact ID: Not reported
Year: 2011
Facility Id: 3989440
Contact Type: Tier II Emergency 24 Hour Contact
Contact Name: Randy Sams
Contact Title: Not reported
Contact Phone: 4077650676
Contact 24Hr Phone: Not reported
Contact Telephone 2: Not reported
Contact Telephone 3: Not reported
Contact Telephone 4: Not reported
Contact Telephone 5: Not reported
Contact Telephone 6: Not reported
Contact Email: Not reported

Contact ID: Not reported
Year: 2011
Facility Id: 3989440
Contact Type: Tier II Emergency Contact
Contact Name: Professional Emergency Response Service
Contact Title: Not reported
Contact Phone: 8006338253
Contact 24Hr Phone: Not reported
Contact Telephone 2: Not reported
Contact Telephone 3: Not reported
Contact Telephone 4: Not reported
Contact Telephone 5: Not reported
Contact Telephone 6: Not reported
Contact Email: Not reported

Contact ID: Not reported
Year: 2011
Facility Id: 3989440
Contact Type: Tier II Secondary 24 Hour Contact
Contact Name: Pete Anderson

Map ID
Direction
Distance
Elevation

MAP FINDINGS

Site

Database(s)

EDR ID Number
EPA ID Number

SAMS LP GAS (Continued)

S107723360

Contact Title: Not reported
Contact Phone: 4077480920
Contact 24Hr Phone: Not reported
Contact Telephone 2: Not reported
Contact Telephone 3: Not reported
Contact Telephone 4: Not reported
Contact Telephone 5: Not reported
Contact Telephone 6: Not reported
Contact Email: Not reported

Contact ID: Not reported
Year: 2011
Facility Id: 3989440
Contact Type: Tier II Secondary Contact
Contact Name: Professional Emergency Response Service
Contact Title: Not reported
Contact Phone: 8006338253
Contact 24Hr Phone: Not reported
Contact Telephone 2: Not reported
Contact Telephone 3: Not reported
Contact Telephone 4: Not reported
Contact Telephone 5: Not reported
Contact Telephone 6: Not reported
Contact Email: Not reported

Contact ID: Not reported
Year: 2011
Facility Id: 3989440
Contact Type: 112(r) 24 Hour Representative
Contact Name: Randy Sams
Contact Title: Not reported
Contact Phone: 4077650677
Contact 24Hr Phone: Not reported
Contact Telephone 2: Not reported
Contact Telephone 3: Not reported
Contact Telephone 4: Not reported
Contact Telephone 5: Not reported
Contact Telephone 6: Not reported
Contact Email: hardheadjr@aol.com

Name: SAMS LP GAS
Address: 8222 SOUTH ORANGE AVENUE
City,State,Zip: ORLANDO, FL 32809-

Year: 2010
Facility Id: Not reported
Active Date: Not reported
Inactive Date: Not reported
Sale Pending: Not reported
Original Date: Not reported
PLOT Source: Not reported
Latitude: 28.4505
Longitude: -81.36
LEPC District: Not reported
Counties: Not reported

Map ID
Direction
Distance
Elevation

MAP FINDINGS

Site

Database(s)

EDR ID Number
EPA ID Number

SAMS LP GAS (Continued)

S107723360

SERC: Not reported
Program Level: Not reported
PRIME: Not reported
SIC Code: Not reported
SIC Code 2: Not reported
NAICS Code: Not reported
Last Modified Date: Not reported
First Submit Date: Not reported
Data Submitted By: Not reported
Company Name: Not reported
Comments: Not reported

Chemical Code: 74986
Chemical Name: Propane
Chemical State: GAS
Location Name: Entire Facility
Container Code: L
Pressure Code: 2
Temperature Code: 4
Average Quantity: 5
Maximum Quantity: 19200
Days On Site: 365

Name: SAMS LP GAS
Address: 8222 SOUTH ORANGE AVENUE
City,State,Zip: ORLANDO, FL 32809-

Year: 2010
Facility Id: Not reported
Active Date: Not reported
Inactive Date: Not reported
Sale Pending: Not reported
Original Date: Not reported
PLOT Source: Not reported
Latitude: 28.4505
Longitude: -81.36
LEPC District: Not reported
Counties: Not reported
SERC: Not reported
Program Level: Not reported
PRIME: Not reported
SIC Code: Not reported
SIC Code 2: Not reported
NAICS Code: Not reported
Last Modified Date: Not reported
First Submit Date: Not reported
Data Submitted By: Not reported
Company Name: Not reported
Comments: Not reported

Chemical Code: 74986
Chemical Name: Propane
Chemical State: LIQUID
Location Name: Entire Facility
Container Code: L
Pressure Code: 2
Temperature Code: 4

Map ID
Direction
Distance
Elevation

MAP FINDINGS

Site

Database(s)

EDR ID Number
EPA ID Number

SAMS LP GAS (Continued)

S107723360

Average Quantity: 3
Maximum Quantity: 192000
Days On Site: 365

Name: SAMS LP GAS
Address: 8222 SOUTH ORANGE AVENUE
City,State,Zip: ORLANDO, FL 32809-

Year: 2010
Facility Id: Not reported
Active Date: Not reported
Inactive Date: Not reported
Sale Pending: Not reported
Original Date: Not reported
PLOT Source: Not reported
Latitude: 28.4505
Longitude: -81.36
LEPC District: Not reported
Counties: Not reported
SERC: Not reported
Program Level: Not reported
PRIME: Not reported
SIC Code: Not reported
SIC Code 2: Not reported
NAICS Code: Not reported
Last Modified Date: Not reported
First Submit Date: Not reported
Data Submitted By: Not reported
Company Name: Not reported
Comments: Not reported

Chemical Code: 74986
Chemical Name: Propane
Chemical State: GAS
Location Name: Entire Facility
Container Code: A
Pressure Code: 2
Temperature Code: 4
Average Quantity: 5
Maximum Quantity: 192000
Days On Site: 365

Name: SAMS LP GAS
Address: 8222 SOUTH ORANGE AVENUE
City,State,Zip: ORLANDO, FL 32809-

Year: 2010
Facility Id: Not reported
Active Date: Not reported
Inactive Date: Not reported
Sale Pending: Not reported
Original Date: Not reported
PLOT Source: Not reported
Latitude: 28.4505
Longitude: -81.36
LEPC District: Not reported
Counties: Not reported

Map ID
Direction
Distance
Elevation

MAP FINDINGS

Site

Database(s)

EDR ID Number
EPA ID Number

SAMS LP GAS (Continued)

S107723360

SERC: Not reported
Program Level: Not reported
PRIME: Not reported
SIC Code: Not reported
SIC Code 2: Not reported
NAICS Code: Not reported
Last Modified Date: Not reported
First Submit Date: Not reported
Data Submitted By: Not reported
Company Name: Not reported
Comments: Not reported

Chemical Code: 74986
Chemical Name: Propane
Chemical State: LIQUID
Location Name: Entire Facility
Container Code: A
Pressure Code: 2
Temperature Code: 4
Average Quantity: 3
Maximum Quantity: 192000
Days On Site: 365

Name: SAMS LP GAS
Address: 8222 SOUTH ORANGE AVENUE
City,State,Zip: ORLANDO, FL 32809
Year: Not reported
Facility Id: Not reported
Active Date: 01/01/1980
Inactive Date: Not reported
Sale Pending: False
Original Date: Not reported
PLOT Source: GPS
Latitude: 28.450500
Longitude: -81.363640
LEPC District: 6
Counties: Volusia,Seminole,Osceola,Orange,Lake,Brevard,
SERC: 15146
Program Level: Not reported
PRIME: 10158
SIC Code: 5984
SIC Code 2: Not reported
NAICS Code: 454312

Other Chemical Data:

Report Year: 1993
Tier 2 Report ID: 6786
Chemical ID: 8205
CAS Number: 74986
Chemical Name: PROPANE
Chemical Date: 1/2/1972
Average Amount: 5
Maximum Amount: 206400
Location ID: 161888
Chemical State: GAS
Mixture: False
Mixture Percent: 100.00
Container: CONV

Map ID
Direction
Distance
Elevation

MAP FINDINGS

Site

Database(s)

EDR ID Number
EPA ID Number

SAMS LP GAS (Continued)

S107723360

Pressure: CONV
Temperature: CONV
Average Amount: 5
Maximum Amount: 206400
Days on Site: 365
Site Plan: False
Site Plan Document: Not reported
Private Location: False
Location: Not reported

Report Year: 1994
Tier 2 Report ID: 15139
Chemical ID: 8204
CAS Number: 74986
Chemical Name: PROPANE
Chemical Date: 1/2/1972
Average Amount: 5
Maximum Amount: 215000
Location ID: 176124
Chemical State: GAS
Mixture: False
Mixture Percent: 100.00
Container: CONV
Pressure: CONV
Temperature: CONV
Average Amount: 5
Maximum Amount: 215000
Days on Site: 365
Site Plan: False
Site Plan Document: Not reported
Private Location: False
Location: Not reported

Report Year: 1995
Tier 2 Report ID: 23555
Chemical ID: 8203
CAS Number: 74986
Chemical Name: PROPANE
Chemical Date: 1/2/1972
Average Amount: 5
Maximum Amount: 206400
Location ID: 191465
Chemical State: GAS
Mixture: False
Mixture Percent: 100.00
Container: CONV
Pressure: CONV
Temperature: CONV
Average Amount: 5
Maximum Amount: 206400
Days on Site: 365
Site Plan: False
Site Plan Document: Not reported
Private Location: False
Location: Not reported

Map ID
Direction
Distance
Elevation

MAP FINDINGS

Site

Database(s)

EDR ID Number
EPA ID Number

SAMS LP GAS (Continued)

S107723360

Report Year: 1996
Tier 2 Report ID: 32112
Chemical ID: 8202
CAS Number: 74986
Chemical Name: PROPANE
Chemical Date: 1/2/1972
Average Amount: 5
Maximum Amount: 206400
Location ID: 206755
Chemical State: GAS
Mixture: False
Mixture Percent: 100.00
Container: CONV
Pressure: CONV
Temperature: CONV
Average Amount: 5
Maximum Amount: 206400
Days on Site: 365
Site Plan: False
Site Plan Document: Not reported
Private Location: False
Location: Not reported

Report Year: 1997
Tier 2 Report ID: 40678
Chemical ID: 8201
CAS Number: 74986
Chemical Name: PROPANE
Chemical Date: 1/2/1972
Average Amount: 5
Maximum Amount: 206400
Location ID: 222443
Chemical State: GAS
Mixture: False
Mixture Percent: 100.00
Container: CONV
Pressure: CONV
Temperature: CONV
Average Amount: 5
Maximum Amount: 206400
Days on Site: 365
Site Plan: False
Site Plan Document: Not reported
Private Location: False
Location: Not reported

Report Year: 1998
Tier 2 Report ID: 49314
Chemical ID: 8200
CAS Number: 74986
Chemical Name: PROPANE
Chemical Date: 1/2/1972
Average Amount: 5
Maximum Amount: 206400
Location ID: 238964

Map ID
Direction
Distance
Elevation

MAP FINDINGS

Site

Database(s)

EDR ID Number
EPA ID Number

SAMS LP GAS (Continued)

S107723360

Chemical State: GAS
Mixture: False
Mixture Percent: 100.00
Container: CONV
Pressure: CONV
Temperature: CONV
Average Amount: 5
Maximum Amount: 206400
Days on Site: 365
Site Plan: False
Site Plan Document: Not reported
Private Location: False
Location: Not reported

Report Year: 1999
Tier 2 Report ID: 58154
Chemical ID: 8199
CAS Number: 74986
Chemical Name: PROPANE
Chemical Date: 1/2/1972
Average Amount: 5
Maximum Amount: 192000
Location ID: 256238
Chemical State: GAS
Mixture: False
Mixture Percent: 100.00
Container: CONV
Pressure: CONV
Temperature: CONV
Average Amount: 5
Maximum Amount: 192000
Days on Site: 365
Site Plan: False
Site Plan Document: Not reported
Private Location: False
Location: Not reported

Report Year: 2000
Tier 2 Report ID: 67280
Chemical ID: 8198
CAS Number: 74986
Chemical Name: PROPANE
Chemical Date: 1/2/1972
Average Amount: 5
Maximum Amount: 192000
Location ID: 274764
Chemical State: GAS
Mixture: False
Mixture Percent: 100.00
Container: CONV
Pressure: CONV
Temperature: CONV
Average Amount: 5
Maximum Amount: 192000
Days on Site: 365

Map ID
Direction
Distance
Elevation

MAP FINDINGS

Site

Database(s)

EDR ID Number
EPA ID Number

SAMS LP GAS (Continued)

S107723360

Site Plan: False
Site Plan Document: Not reported
Private Location: False
Location: Not reported

Report Year: 2008
Tier 2 Report ID: 106554
Chemical ID: 308952
CAS Number: 74986
Chemical Name: Propane
Chemical Date: 3/2/2009
Average Amount: 3
Maximum Amount: 192000
Location ID: 506047
Chemical State: Liquid
Mixture: True
Mixture Percent: .00
Container: L - CYLINDER
Pressure: 2 - GREATER THAN AMBIENT PRESSURE
Temperature: 4 - AMBIENT TEMPERATURE
Average Amount: 3
Maximum Amount: 192000
Days on Site: 365
Site Plan: False
Site Plan Document: Not reported
Private Location: False
Location: Not reported

Report Year: 2007
Tier 2 Report ID: 105347
Chemical ID: 303324
CAS Number: 74986
Chemical Name: Propane
Chemical Date: 9/25/2008
Average Amount: 3
Maximum Amount: 192000
Location ID: 498961
Chemical State: Liquid
Mixture: True
Mixture Percent: .00
Container: A - ABOVE GROUND TANK
Pressure: 2 - GREATER THAN AMBIENT PRESSURE
Temperature: 4 - AMBIENT TEMPERATURE
Average Amount: 3
Maximum Amount: 192000
Days on Site: 365
Site Plan: False
Site Plan Document: Not reported
Private Location: False
Location: Not reported

Report Year: 2006
Tier 2 Report ID: 97558
Chemical ID: 260473

Map ID
Direction
Distance
Elevation

MAP FINDINGS

Site

Database(s)

EDR ID Number
EPA ID Number

SAMS LP GAS (Continued)

S107723360

CAS Number: 74986
Chemical Name: Propane
Chemical Date: 4/5/2007
Average Amount: 5
Maximum Amount: 19200
Location ID: 442115
Chemical State: Gas
Mixture: True
Mixture Percent: .00
Container: L - CYLINDER
Pressure: 2 - GREATER THAN AMBIENT PRESSURE
Temperature: 4 - AMBIENT TEMPERATURE
Average Amount: 5
Maximum Amount: 19200
Days on Site: 365
Site Plan: False
Site Plan Document: Not reported
Private Location: False
Location: Not reported

Report Year: 2005
Tier 2 Report ID: 93888
Chemical ID: 236876
CAS Number: 74986
Chemical Name: Propane
Chemical Date: 5/2/2006
Average Amount: 4
Maximum Amount: 192000
Location ID: 412009
Chemical State: Liquid
Mixture: True
Mixture Percent: .00
Container: A - ABOVE GROUND TANK
Pressure: 2 - GREATER THAN AMBIENT PRESSURE
Temperature: 4 - AMBIENT TEMPERATURE
Average Amount: 4
Maximum Amount: 192000
Days on Site: 365
Site Plan: False
Site Plan Document: Not reported
Private Location: False
Location: Not reported

Report Year: 2004
Tier 2 Report ID: 87937
Chemical ID: 201121
CAS Number: 74986
Chemical Name: Propane
Chemical Date: 2/10/2005
Average Amount: 5
Maximum Amount: 192000
Location ID: 364792
Chemical State: Gas
Mixture: True
Mixture Percent: .00

Map ID
Direction
Distance
Elevation

MAP FINDINGS

Site

Database(s)

EDR ID Number
EPA ID Number

SAMS LP GAS (Continued)

S107723360

Containter: A - ABOVE GROUND TANK
Pressure: 2 - GREATER THAN AMBIENT PRESSURE
Temperature: 4 - AMBIENT TEMPERATURE
Average Amount: 5
Maximum Amount: 192000
Days on Site: 365
Site Plan: False
Site Plan Document: Not reported
Private Location: False
Location: Not reported

Report Year: 2003
Tier 2 Report ID: 84858
Chemical ID: 195276
CAS Number: 74986
Chemical Name: Propane
Chemical Date: 7/21/2004
Average Amount: 5
Maximum Amount: 192000

Report Year: 2002
Tier 2 Report ID: 82072
Chemical ID: 167321
CAS Number: 74986
Chemical Name: Propane
Chemical Date: 1/2/1972
Average Amount: 5
Maximum Amount: 192000
Location ID: 323143
Chemical State: Gas
Mixture: True
Mixture Percent: .00
Containter: A - ABOVE GROUND TANK
Pressure: 2 - GREATER THAN AMBIENT PRESSURE
Temperature: 4 - AMBIENT TEMPERATURE
Average Amount: 5
Maximum Amount: 192000
Days on Site: 365
Site Plan: False
Site Plan Document: Not reported
Private Location: False
Location: Not reported

Report Year: 2001
Tier 2 Report ID: 76065
Chemical ID: 13093
CAS Number: 74986
Chemical Name: PROPANE
Chemical Date: 1/2/1972
Average Amount: 5
Maximum Amount: 192000
Location ID: 293193
Chemical State: GAS
Mixture: False
Mixture Percent: 100.00

Map ID
Direction
Distance
Elevation

MAP FINDINGS

Site

Database(s)

EDR ID Number
EPA ID Number

SAMS LP GAS (Continued)

S107723360

Container: CONV
Pressure: CONV
Temperature: CONV
Average Amount: 5
Maximum Amount: 192000
Days on Site: 365
Site Plan: False
Site Plan Document: Not reported
Private Location: False
Location: Not reported

Company Info:

Company Name: SAMS LP GAS
Company Address: POST OFFICE BOX 593641
Company City,St,Zip: ORLANDO, FL 32859-3641
Company Phone: Not reported
Company Fax: Not reported
Company Email: Not reported
FEI Number: 591215549
Company Contact Name: RANDAL SAMS
Company Contact Phone: 407-855-1903
Reduced Fees: True
Exempt Fees: False
Electronic Filing: False
Employee: Not reported
Comments: Not reported

IG1426
ENE
1/4-1/2
0.454 mi.
2395 ft.

MCCRORY RELAY #5740
7598 CURRENCY DR
ORLANDO, FL 32809
Site 1 of 3 in cluster IG

FL LUST U000122257
FL UST N/A

Actual:
105 ft.
Focus Map:
2

LUST:
Region: STATE
Facility Id: 8731903
Facility Status: CLOSED
Facility Type: C - Fuel user/Non-retail
Facility Phone: (305)851-8905
Facility Cleanup Rank: Not reported
District: Central District
Lat/Long (dms): 28 27 11 / 81 24 33.45
Section: Not reported
Township: Not reported
Range: Not reported
Feature: Not reported
Method: ADDM
Datum: 0
Score: Not reported
Score Effective Date: Not reported
Score When Ranked: Not reported
Operator: MCCRORY
Name Update: Not reported

Map ID
Direction
Distance
Elevation

MAP FINDINGS

Site

Database(s)

EDR ID Number
EPA ID Number

MCCRORY RELAY #5740 (Continued)

U000122257

Address Update: Not reported

Petroleum Cleanup PCT Facility Score:

Facility Cleanup Status: CMPL - COMPLETED
Contact: RODNEY E REXRODE
Contact Company: PAN AMERICAN BANK TRUSTEE #2282
Contact Address: 8100 CHANCELLOR DR OCP PROP #145
Contact City/State/Zip: ORLANDO, FL 32809
Phone: (717)757-8181
Bad Address Ind: N
State: FL
Zip: 32809, 6923
Score: Not reported
Score Effective Date: Not reported
Related Party ID: 24712
Primary RP Role: ACCOUNT OWNER
RP Begin Date: 1991-04-17
RP Zip: 9112
RP Extension: Not reported

Discharge Cleanup Summary:

Discharge Date: 12/18/1989
PCT Discharge Combined: Not reported
Cleanup Required: R - CLEANUP REQUIRED
Discharge Cleanup Status: SRCR - SRCR COMPLETE
Disch Cleanup Status Date: 4/22/1992
Cleanup Work Status: COMPLETED
Information Source: Z - OTHER
Other Source Description: CAR
Eligibility Indicator: I - INELIGIBLE
Site Manager: Not reported
Site Mgr End Date: Not reported
Tank Office: -

Task Information:

District: CD
Facility ID: 8731903
Facility Status: CLOSED
Facility Type: C - Fuel user/Non-retail -
County: ORANGE
County ID: 48
Cleanup Eligibility Status: I
Source Effective Date: 04-22-1992
Discharge Date: 12-18-1989
Cleanup Required: R - CLEANUP REQUIRED
Discharge Cleanup Status: SRCR - SRCR COMPLETE
Disch Cleanup Status Date: 04-22-1992
SRC Action Type: SRCR - SITE REHABILITATION COMPLETION REPORT
SRC Submit Date: 01-21-1992
SRC Review Date: 04-06-1992
SRC Completion Status: A - APPROVED
SRC Issue Date: 04-22-1992
SRC Comment: WAITED FOR GENERICS
Cleanup Work Status: COMPLETED
Site Mgr: Not reported
Site Mgr End Date: Not reported
Tank Office: -
SR Task ID: 19596

Map ID
Direction
Distance
Elevation

MAP FINDINGS

Site

Database(s)

EDR ID Number
EPA ID Number

MCCRORY RELAY #5740 (Continued)

U000122257

SR Cleanup Responsible: RP - RESPONSIBLE PARTY
SR Funding Eligibility Type: -
SR Actual Cost: Not reported
SR Completion Date: Not reported
SR Payment Date: Not reported
SR Oral Date: Not reported
SR Written Date: Not reported
SR Soil Removal: Y
SR Free Product Removal: Not reported
SR Soil Tonnage Removed: Not reported
SR Soil Treatment: Y
SR Other Treatment: Not reported
SR Alternate Proc Received Date: Not reported
SR Alternate Procedure Status: Not reported
SR Alternate Procedure Status Date: Not reported
SR Alternate Procedure Comments: Not reported
SA Task ID: 19597
SA Cleanup Responsible: RP - RESPONSIBLE PARTY
SA Funding Eligibility Type: -
SA Actual Cost: Not reported
SA Completion Date: 12-10-1990
SA Payment Date: Not reported
RAP Task ID: Not reported
RAP Cleanup Responsible ID: -
RAP Funding Eligibility Type: -
RAP Actual Cost: Not reported
RAP Completion Date: Not reported
RAP Payment Date: Not reported
RAP Last Order Approved: Not reported
RA Task ID: 19598
RA Cleanup Responsible: RP - RESPONSIBLE PARTY
RA Funding Eligibility Type: -
RA Years to Complete: Not reported
RA Actual Cost: Not reported

Click here for Florida Oculus:

UST:

Facility Id: 8731903
Facility Status: CLOSED
Type Description: Fuel user/Non-retail
Facility Phone: 3058518905
Region: STATE
Positioning Method: ADDM
Lat/Long (dms): 28 27 11 / 81 24 33.45

Owner:

Owner Id: 24712
Owner Name: PAN AMERICAN BANK TRUSTEE #2282
Owner Address: 8100 CHANCELLOR DR OCP PROP #145
Owner Address 2: Not reported
Owner City,St,Zip: ORLANDO, FL 32809
Owner Contact: RODNEY E REXRODE
Owner Phone: 7177578181

Tank Info:

Name: MCCRORY RELAY #5740

Map ID
Direction
Distance
Elevation

MAP FINDINGS

Site

Database(s)

EDR ID Number
EPA ID Number

MCCRORY RELAY #5740 (Continued)

U000122257

Address: 7598 CURRENCY DR
Tank Id: 1
Status: Removed
Status Date: 12/31/1989
Install Date: 7/1/1982
Substance: Vehicular diesel
Content Description: Vehicular Diesel
Gallons: 10000
Vessel Indicator: TANK
Tank Location: UNDERGROUND
DEP Contractor: P

[Click here for Florida Oculus:](#)

**IG1427
ENE
1/4-1/2
0.454 mi.
2395 ft.**

**MCCRORY RELAY #5740
7598 CURRENCY DR
ORLANDO, FL
Site 2 of 3 in cluster IG**

**FL RGA LUST S115186388
N/A**

**Actual:
105 ft.**

RGA LUST:

**Focus Map:
2**

2012	MCCRORY RELAY #5740	7598 CURRENCY DR
2011	MCCRORY RELAY #5740	7598 CURRENCY DR
2010	MCCRORY RELAY #5740	7598 CURRENCY DR
2009	MCCRORY RELAY #5740	7598 CURRENCY DR
2008	MCCRORY RELAY #5740	7598 CURRENCY DR
2007	MCCRORY RELAY #5740	7598 CURRENCY DR
2006	MCCRORY RELAY #5740	7598 CURRENCY DR
2005	MCCRORY RELAY #5740	7598 CURRENCY DR
2004	MCCRORY RELAY #5740	7598 CURRENCY DR
2003	MCCRORY RELAY #5740	7598 CURRENCY DR
2002	MCCRORY RELAY #5740	7598 CURRENCY DR
2001	MCCRORY RELAY #5740	7598 CURRENCY DR
2000	MCCRORY RELAY #5740	7598 CURRENCY DR
1999	MCCRORY RELAY #5740	7598 CURRENCY DR
1998	MCCRORY RELAY #5740	7598 CURRENCY DR
1997	MCCRORY RELAY #5740	7598 CURRENCY DR

**IG1428
ENE
1/4-1/2
0.454 mi.
2395 ft.**

**COCA COLA USA
7598 CURRENCY DR
ORLANDO, FL 32809
Site 3 of 3 in cluster IG**

**RCRA NonGen / NLR 1000143517
FINDS FLD982129892
ECHO**

**Actual:
105 ft.**

RCRA NonGen / NLR:

**Focus Map:
2**

Date form received by agency: 05/01/2007
Facility name: COCA COLA USA
Facility address: 7598 CURRENCY DR
ORLANDO, FL 32809-6923
EPA ID: FLD982129892
Mailing address: CURRENCY DR
ORLANDO, FL 32809-6923
Contact: JAMES KELLEY
Contact address: CURRENCY DR
ORLANDO, FL 32809-6923

Map ID
Direction
Distance
Elevation

MAP FINDINGS

Site

Database(s)

EDR ID Number
EPA ID Number

COCA COLA USA (Continued)

1000143517

Contact country: US
Contact telephone: 407-856-0990
Contact email: Not reported
EPA Region: 04
Classification: Non-Generator
Description: Handler: Non-Generators do not presently generate hazardous waste

Owner/Operator Summary:

Owner/operator name: JAMES KELLEY
Owner/operator address: 7598 CURRENCY DR
ORLANDO, FL 32809

Owner/operator country: US
Owner/operator telephone: Not reported
Owner/operator email: Not reported
Owner/operator fax: Not reported
Owner/operator extension: Not reported
Legal status: Private
Owner/Operator Type: Owner
Owner/Op start date: 10/18/1996
Owner/Op end date: Not reported

Handler Activities Summary:

U.S. importer of hazardous waste: No
Mixed waste (haz. and radioactive): No
Recycler of hazardous waste: No
Transporter of hazardous waste: No
Treater, storer or disposer of HW: No
Underground injection activity: No
On-site burner exemption: No
Furnace exemption: No
Used oil fuel burner: No
Used oil processor: No
User oil refiner: No
Used oil fuel marketer to burner: No
Used oil Specification marketer: No
Used oil transfer facility: No
Used oil transporter: No

Historical Generators:

Date form received by agency: 02/12/1990
Site name: COCA COLA USA
Classification: Small Quantity Generator

Hazardous Waste Summary:

. Waste code: D001
. Waste name: IGNITABLE WASTE

. Waste code: F003
. Waste name: THE FOLLOWING SPENT NONHALOGENATED SOLVENTS: XYLENE, ACETONE, ETHYL ACETATE, ETHYL BENZENE, ETHYL ETHER, METHYL ISOBUTYL KETONE, N-BUTYL ALCOHOL, CYCLOHEXANONE, AND METHANOL; ALL SPENT SOLVENT MIXTURES/BLENDS CONTAINING, BEFORE USE, ONLY THE ABOVE SPENT NONHALOGENATED SOLVENTS; AND ALL SPENT SOLVENT MIXTURES/BLENDS CONTAINING, BEFORE USE, ONE OR MORE OF THE ABOVE NONHALOGENATED

Map ID
Direction
Distance
Elevation

MAP FINDINGS

Site

Database(s)

EDR ID Number
EPA ID Number

COCA COLA USA (Continued)

1000143517

SOLVENTS, AND A TOTAL OF TEN PERCENT OR MORE (BY VOLUME) OF ONE OR MORE OF THOSE SOLVENTS LISTED IN F001, F002, F004, AND F005; AND STILL BOTTOMS FROM THE RECOVERY OF THESE SPENT SOLVENTS AND SPENT SOLVENT MIXTURES.

. Waste code: F005
. Waste name: THE FOLLOWING SPENT NONHALOGENATED SOLVENTS: TOLUENE, METHYL ETHYL KETONE, CARBON DISULFIDE, ISOBUTANOL, PYRIDINE, BENZENE, 2-ETHOXYETHANOL, AND 2-NITROPROPANE; ALL SPENT SOLVENT MIXTURES/BLENDS CONTAINING, BEFORE USE, A TOTAL OF TEN PERCENT OR MORE (BY VOLUME) OF ONE OR MORE OF THE ABOVE NONHALOGENATED SOLVENTS OR THOSE SOLVENTS LISTED IN F001, F002, OR F004; AND STILL BOTTOMS FROM THE RECOVERY OF THESE SPENT SOLVENTS AND SPENT SOLVENT MIXTURES.

Violation Status: No violations found

FINDS:

Registry ID: 110005586437

Environmental Interest/Information System

RCRAInfo is a national information system that supports the Resource Conservation and Recovery Act (RCRA) program through the tracking of events and activities related to facilities that generate, transport, and treat, store, or dispose of hazardous waste. RCRAInfo allows RCRA program staff to track the notification, permit, compliance, and corrective action activities required under RCRA.

Florida Environmental System Today Application (FIESTA) Data Maintenance (FDM) system maintains entity, environmental interest and affiliation data for the State of Florida.

Click this hyperlink while viewing on your computer to access additional FINDS: detail in the EDR Site Report.

ECHO:

Envid: 1000143517
Registry ID: 110005586437
DFR URL: <http://echo.epa.gov/detailed-facility-report?fid=110005586437>

HR1429
SSW
1/4-1/2
0.454 mi.
2397 ft.

LINDE GASES NORTH AMERICA LLC - ORLANDO HELIUM TRA
1134 CENTRAL FLORIDA PARKWAY
ORLANDO, FL 32837
Site 2 of 4 in cluster HR

FL TIER 2 S115595006
N/A

Actual:
89 ft.
Focus Map:
8

TIER 2:
Name: LINDE GASES NORTH AMERICA LLC - ORLANDO HELIUM TRANSFILL
Address: 1134 CENTRAL FLORIDA PARKWAY
City,State,Zip: ORLANDO, FL 32837
Year: 2018
Facility Id: 6410997
Active Date: Not reported
Inactive Date: Not reported
Sale Pending: Not reported
Original Date: Not reported

Map ID
Direction
Distance
Elevation

MAP FINDINGS

Site

Database(s)

EDR ID Number
EPA ID Number

LINDE GASES NORTH AMERICA LLC - ORLANDO HELIUM TRANSFILL (Continued)

S115595006

PLOT Source: Not reported
Latitude: Not reported
Longitude: Not reported
LEPC District: Not reported
Counties: Not reported
SERC: Not reported
Program Level: Not reported
PRIME: Not reported
SIC Code: Not reported
SIC Code 2: Not reported
NAICS Code: 325120
Last Modified Date: 02/28/2019
First Submit Date: 02/28/2019
Data Submitted By: John Lighting
Company Name: Linde Gases North America LLC
Comments: Not reported

Contact:

Contact ID: Not reported
Year: 2018
Facility Id: 6410997
Contact Type: Owner / Operator
Contact Name: Linde Gases North America LLC
Contact Title: Not reported
Contact Phone: 407-408-5708
Contact 24Hr Phone: Not reported
Contact Telephone 2: Not reported
Contact Telephone 3: Not reported
Contact Telephone 4: Not reported
Contact Telephone 5: Not reported
Contact Telephone 6: Not reported
Contact Email: john.lighting@linde.com

Contact ID: Not reported
Year: 2018
Facility Id: 6410997
Contact Type: Owner / Operator
Contact Name: Linde Gases North America LLC
Contact Title: Not reported
Contact Phone: 407-408-5708
Contact 24Hr Phone: Not reported
Contact Telephone 2: Not reported
Contact Telephone 3: Not reported
Contact Telephone 4: Not reported
Contact Telephone 5: Not reported
Contact Telephone 6: Not reported
Contact Email: john.lighting@linde.com

Contact ID: Not reported
Year: 2018
Facility Id: 6410997
Contact Type: Owner / Operator
Contact Name: Linde Gases North America LLC
Contact Title: Not reported
Contact Phone: 407-408-5708
Contact 24Hr Phone: Not reported
Contact Telephone 2: Not reported
Contact Telephone 3: Not reported

Map ID
Direction
Distance
Elevation

MAP FINDINGS

Site

Database(s)

EDR ID Number
EPA ID Number

LINDE GASES NORTH AMERICA LLC - ORLANDO HELIUM TRANSFILL (Continued)

S115595006

Contact Telephone 4: Not reported
Contact Telephone 5: Not reported
Contact Telephone 6: Not reported
Contact Email: john.lighting@linde.com

Name: LINDE GASES NORTH AMERICA LLC - ORLANDO HELIUM TRANSFILL
Address: 1134 CENTRAL FLORIDA PARKWAY
City,State,Zip: ORLANDO, FL 32837

Year: 2017
Facility Id: 6115902
Active Date: Not reported
Inactive Date: Not reported
Sale Pending: Not reported
Original Date: Not reported
PLOT Source: Not reported
Latitude: Not reported
Longitude: Not reported
LEPC District: Not reported
Counties: Not reported
SERC: Not reported
Program Level: Not reported
PRIME: Not reported
SIC Code: Not reported
SIC Code 2: Not reported
NAICS Code: 325120
Last Modified Date: 03/01/2018
First Submit Date: 03/01/2018
Data Submitted By: John Lighting
Company Name: Linde Gases North America LLC
Comments: Not reported

Contact:
Contact ID: Not reported
Year: 2017
Facility Id: 6115902
Contact Type: Emergency Contact
Contact Name: John Lighting
Contact Title: Not reported
Contact Phone: 407-408-5708
Contact 24Hr Phone: Not reported
Contact Telephone 2: 407-408-5708
Contact Telephone 3: 407-408-5708
Contact Telephone 4: 407-408-5708
Contact Telephone 5: 407-408-5708
Contact Telephone 6: 407-408-5708
Contact Email: john.lighting@linde.com

Name: LINDE GASES NORTH AMERICA LLC - ORLANDO HELIUM TRANSFILL
Address: 1134 CENTRAL FLORIDA PARKWAY
City,State,Zip: ORLANDO, FL 32837

Year: 2016
Facility Id: 5863715

Map ID
Direction
Distance
Elevation

MAP FINDINGS

Site

Database(s)

EDR ID Number
EPA ID Number

LINDE GASES NORTH AMERICA LLC - ORLANDO HELIUM TRANSFILL (Continued)

S115595006

Active Date: Not reported
Inactive Date: Not reported
Sale Pending: Not reported
Original Date: Not reported
PLOT Source: Not reported
Latitude: Not reported
Longitude: Not reported
LEPC District: Not reported
Counties: Not reported
SERC: Not reported
Program Level: Not reported
PRIME: Not reported
SIC Code: Not reported
SIC Code 2: Not reported
NAICS Code: 325120
Last Modified Date: 03/01/2017
First Submit Date: 03/01/2017
Data Submitted By: John Lighting
Company Name: Linde Gases North America LLC
Comments: Not reported

Contact:

Contact ID: Not reported
Year: 2016
Facility Id: 5863715
Contact Type: Emergency Contact
Contact Name: John Lighting
Contact Title: Not reported
Contact Phone: 407-408-5708
Contact 24Hr Phone: Not reported
Contact Telephone 2: 407-408-5708
Contact Telephone 3: 407-408-5708
Contact Telephone 4: 407-408-5708
Contact Telephone 5: 407-408-5708
Contact Telephone 6: 407-408-5708
Contact Email: john.lighting@linde.com

Name: LINDE GASES NORTH AMERICA LLC - ORLANDO HELIUM TRANSFILL
Address: 1134 CENTRAL FLORIDA PARKWAY
City,State,Zip: ORLANDO, FL 32837

Year: 2015
Facility Id: 5417313
Active Date: Not reported
Inactive Date: Not reported
Sale Pending: Not reported
Original Date: Not reported
PLOT Source: Not reported
Latitude: 28.406061
Longitude: -81.39457800000002
LEPC District: Not reported
Counties: Not reported
SERC: Not reported
Program Level: Not reported
PRIME: Not reported
SIC Code: Not reported

Map ID
Direction
Distance
Elevation

MAP FINDINGS

Site

Database(s)

EDR ID Number
EPA ID Number

LINDE GASES NORTH AMERICA LLC - ORLANDO HELIUM TRANSFILL (Continued)

S115595006

SIC Code 2: Not reported
NAICS Code: 325120
Last Modified Date: 02/26/2016
First Submit Date: 02/26/2016
Data Submitted By: John Lighting
Company Name: Linde Gases North America LLC
Comments: Not reported

Contact:

Contact ID: Not reported
Year: 2015
Facility Id: 5417313
Contact Type: Emergency Contact
Contact Name: John Lighting
Contact Title: Not reported
Contact Phone: 484-201-5229
Contact 24Hr Phone: Not reported
Contact Telephone 2: 407-408-5708
Contact Telephone 3: 484-201-5229
Contact Telephone 4: 407-408-5708
Contact Telephone 5: 407-408-5708
Contact Telephone 6: 407-408-5708
Contact Email: john.lighting@linde.com

Name: LINDE GASES NORTH AMERICA LLC - ORLANDO HELIUM TRANSFILL
Address: 1134 CENTRAL FLORIDA PARKWAY
City,State,Zip: ORLANDO, FL 32837

Year: 2014
Facility Id: 5021023
Active Date: Not reported
Inactive Date: Not reported
Sale Pending: Not reported
Original Date: Not reported
PLOT Source: Not reported
Latitude: 28.406061
Longitude: -81.39457800000002
LEPC District: Not reported
Counties: Not reported
SERC: Not reported
Program Level: Not reported
PRIME: Not reported
SIC Code: Not reported
SIC Code 2: Not reported
NAICS Code: 32512
Last Modified Date: 02/26/2015
First Submit Date: 02/26/2015
Data Submitted By: Michael Witosky
Company Name: Linde Gases North America LLC
Comments: Not reported

Contact:

Contact ID: Not reported
Year: 2014
Facility Id: 5021023
Contact Type: Emergency Contact

Map ID
Direction
Distance
Elevation

MAP FINDINGS

Site

Database(s)

EDR ID Number
EPA ID Number

LINDE GASES NORTH AMERICA LLC - ORLANDO HELIUM TRANSFILL (Continued)

S115595006

Contact Name: Michael Witosky
Contact Title: Not reported
Contact Phone: 919-730-9677
Contact 24Hr Phone: Not reported
Contact Telephone 2: 919-730-9677
Contact Telephone 3: Not reported
Contact Telephone 4: Not reported
Contact Telephone 5: Not reported
Contact Telephone 6: Not reported
Contact Email: mike.witosky@linde.com

Name: LINDE GASES NORTH AMERICA LLC - ORLANDO HELIUM TRANSFILL
Address: 1134 CENTRAL FLORIDA PARKWAY
City,State,Zip: ORLANDO, FL 32837

Year: 2013
Facility Id: 4553963
Active Date: Not reported
Inactive Date: Not reported
Sale Pending: Not reported
Original Date: Not reported
PLOT Source: Not reported
Latitude: 28.406061
Longitude: -81.39457800000002
LEPC District: Not reported
Counties: Not reported
SERC: Not reported
Program Level: Not reported
PRIME: Not reported
SIC Code: Not reported
SIC Code 2: Not reported
NAICS Code: 32512
Last Modified Date: 04/08/2014
First Submit Date: 02/28/2014
Data Submitted By: Michael Witosky
Company Name: Linde Gases North America LLC
Comments: Not reported

Contact:
Contact ID: Not reported
Year: 2013
Facility Id: 4553963
Contact Type: Emergency Contact
Contact Name: Michael Witosky
Contact Title: Not reported
Contact Phone: 919-730-9677
Contact 24Hr Phone: Not reported
Contact Telephone 2: 919-730-9677
Contact Telephone 3: Not reported
Contact Telephone 4: Not reported
Contact Telephone 5: Not reported
Contact Telephone 6: Not reported
Contact Email: mike.witosky@linde.com

Map ID
Direction
Distance
Elevation

MAP FINDINGS

Site

Database(s)

EDR ID Number
EPA ID Number

LINDE GASES NORTH AMERICA LLC - ORLANDO HELIUM TRANSFILL (Continued)

S115595006

Name: LINDE GASES NORTH AMERICA LLC - ORLANDO HELIUM TRANSFILL
Address: 1134 CENTRAL FLORIDA PARKWAY
City,State,Zip: ORLANDO, FL 32837

Year: 2012
Facility Id: 4099039
Active Date: Not reported
Inactive Date: Not reported
Sale Pending: Not reported
Original Date: Not reported
PLOT Source: Not reported
Latitude: 28.406061
Longitude: -81.39457800000002
LEPC District: Not reported
Counties: Not reported
SERC: Not reported
Program Level: Not reported
PRIME: Not reported
SIC Code: Not reported
SIC Code 2: Not reported
NAICS Code: 32512
Last Modified Date: 02/22/2013
First Submit Date: 02/22/2013
Data Submitted By: Michael Witosky
Company Name: Linde Gases North America LLC
Comments: Not reported

Contact:

Contact ID: Not reported
Year: 2012
Facility Id: 4099039
Contact Type: Secondary
Contact Name: John Lighting
Contact Title: Not reported
Contact Phone: 407-408-5708
Contact 24Hr Phone: Not reported
Contact Telephone 2: Not reported
Contact Telephone 3: Not reported
Contact Telephone 4: Not reported
Contact Telephone 5: Not reported
Contact Telephone 6: Not reported
Contact Email: john.lighting@linde.com

Contact ID: Not reported
Year: 2012
Facility Id: 4099039
Contact Type: Submitter
Contact Name: Michael Witosky
Contact Title: Not reported
Contact Phone: 919-730-9677
Contact 24Hr Phone: Not reported
Contact Telephone 2: Not reported
Contact Telephone 3: Not reported
Contact Telephone 4: Not reported
Contact Telephone 5: Not reported
Contact Telephone 6: Not reported
Contact Email: mike.witosky@linde.com

Map ID
Direction
Distance
Elevation

MAP FINDINGS

Site

Database(s)

EDR ID Number
EPA ID Number

LINDE GASES NORTH AMERICA LLC - ORLANDO HELIUM TRANSFILL (Continued)

S115595006

Contact ID: Not reported
Year: 2012
Facility Id: 4099039
Contact Type: Emergency Contact
Contact Name: Michael Witosky
Contact Title: Not reported
Contact Phone: 919-730-9677
Contact 24Hr Phone: Not reported
Contact Telephone 2: 919-730-9677
Contact Telephone 3: Not reported
Contact Telephone 4: Not reported
Contact Telephone 5: Not reported
Contact Telephone 6: Not reported
Contact Email: mike.witosky@linde.com

Contact ID: Not reported
Year: 2012
Facility Id: 4099039
Contact Type: Owner / Operator
Contact Name: Linde Gases North America LLC
Contact Title: Not reported
Contact Phone: 919-730-9677
Contact 24Hr Phone: Not reported
Contact Telephone 2: 800-232-4726
Contact Telephone 3: 919-730-9677
Contact Telephone 4: Not reported
Contact Telephone 5: Not reported
Contact Telephone 6: Not reported
Contact Email: mike.witosky@linde.com

**HR1430
SSW
1/4-1/2
0.454 mi.
2397 ft.**

**1134 CENTRAL FL PKWY
ORLANDO, FL**

Site 3 of 4 in cluster HR

**FL SPILLS S109142393
N/A**

**Actual:
89 ft.**

**Focus Map:
8**

SPILLS:
OHMIT Incident Number: 39718
Incident Legacy: Not reported
On-Scene Response: No
Criminal Indicator: No
Hurricane Indicator: No
Incident Date: 06/25/2008
Incident Status: Closed
Incident Report Date: 06/25/2008
Pollutant: Hydraulic fluid
Pollutants Category: Petroleum
Substance Spilled: Hydraulic fluid
Amount Spilled (Gallons): 5
Pollutant - Unit Measure: gallon

Pollutant: Diesel fuel
Pollutants Category: Petroleum
Substance Spilled: Diesel fuel
Amount Spilled (Gallons): 5

Map ID
Direction
Distance
Elevation

MAP FINDINGS

Site

Database(s)

EDR ID Number
EPA ID Number

(Continued)

S109142393

Pollutant - Unit Measure: gallon

Incident Party Name: Linde
Description: Inland

Incident Party Name: Linde
Description: Inland

Incident Party Name: Linde
Description: Inland

Incident Party Name: Linde
Description: Inland

Incident Party Name: Linde
Description: Inland

Incident Party Name: Linde
Description: Inland

Incident Party Name: Linde
Description: Inland

Incident Party Name: Linde
Description: Inland

Incident Party Name: SWS Environmental Services
Description: Inland

Incident Party Name: SWS Environmental Services
Description: Inland

Incident Party Name: SWS Environmental Services
Description: Inland

Incident Party Name: SWS Environmental Services
Description: Inland

HR1431 B O C GASES - ORLANDO HELIUM TRANSFILL
SSW 1134 CENTRAL FLORIDA PARKWAY
1/4-1/2 ORLANDO, FL 32837
0.454 mi.
2397 ft. Site 4 of 4 in cluster HR

FL TIER 2 S109142876
N/A

Actual: 89 ft.
Focus Map: 8

TIER 2:
Name: LINDE LLC - ORLANDO HELIUM TRANSFILL
Address: 1134 CENTRAL FLORIDA PARKWAY
City,State,Zip: ORLANDO, FL 32837

Year: 2010
Facility Id: Not reported
Active Date: Not reported
Inactive Date: Not reported
Sale Pending: Not reported
Original Date: Not reported
PLOT Source: Not reported
Latitude: 28.40742

Map ID
Direction
Distance
Elevation

MAP FINDINGS

Site

Database(s)

EDR ID Number
EPA ID Number

B O C GASES - ORLANDO HELIUM TRANSFILL (Continued)

S109142876

Longitude: -81.4
LEPC District: Not reported
Counties: Not reported
SERC: Not reported
Program Level: Not reported
PRIME: Not reported
SIC Code: Not reported
SIC Code 2: Not reported
NAICS Code: Not reported
Last Modified Date: Not reported
First Submit Date: Not reported
Data Submitted By: Not reported
Company Name: Not reported
Comments: Not reported

Chemical Code: 7440597
Chemical Name: HELIUM
Chemical State: LIQUEFIED GAS
Location Name: Entire Facility
Container Code: A
Pressure Code: 2
Temperature Code: 4
Average Quantity: 4
Maximum Quantity: 35000
Days On Site: 365

Name: LINDE LLC - ORLANDO HELIUM TRANSFILL
Address: 1134 CENTRAL FLORIDA PARKWAY
City,State,Zip: ORLANDO, FL 32837

Year: 2010
Facility Id: Not reported
Active Date: Not reported
Inactive Date: Not reported
Sale Pending: Not reported
Original Date: Not reported
PLOT Source: Not reported
Latitude: 28.40742
Longitude: -81.4
LEPC District: Not reported
Counties: Not reported
SERC: Not reported
Program Level: Not reported
PRIME: Not reported
SIC Code: Not reported
SIC Code 2: Not reported
NAICS Code: Not reported
Last Modified Date: Not reported
First Submit Date: Not reported
Data Submitted By: Not reported
Company Name: Not reported
Comments: Not reported

Chemical Code: 124389
Chemical Name: Carbon Dioxide
Chemical State: GAS
Location Name: Entire Facility

Map ID
Direction
Distance
Elevation

MAP FINDINGS

Site

Database(s)

EDR ID Number
EPA ID Number

B O C GASES - ORLANDO HELIUM TRANSFILL (Continued)

S109142876

Container Code: A
Pressure Code: 2
Temperature Code: 6
Average Quantity: 5
Maximum Quantity: 250000
Days On Site: 365

Name: LINDE LLC - ORLANDO HELIUM TRANSFILL
Address: 1134 CENTRAL FLORIDA PARKWAY
City,State,Zip: ORLANDO, FL 32837

Year: 2010
Facility Id: Not reported
Active Date: Not reported
Inactive Date: Not reported
Sale Pending: Not reported
Original Date: Not reported
PLOT Source: Not reported
Latitude: 28.40742
Longitude: -81.4
LEPC District: Not reported
Counties: Not reported
SERC: Not reported
Program Level: Not reported
PRIME: Not reported
SIC Code: Not reported
SIC Code 2: Not reported
NAICS Code: Not reported
Last Modified Date: Not reported
First Submit Date: Not reported
Data Submitted By: Not reported
Company Name: Not reported
Comments: Not reported

Chemical Code: 124389
Chemical Name: Carbon Dioxide
Chemical State: GAS
Location Name: Entire Facility
Container Code: A
Pressure Code: 2
Temperature Code: 6
Average Quantity: 5
Maximum Quantity: 250000
Days On Site: 365

Name: LINDE LLC - ORLANDO HELIUM TRANSFILL
Address: 1134 CENTRAL FLORIDA PARKWAY
City,State,Zip: ORLANDO, FL 32837

Year: 2010
Facility Id: Not reported
Active Date: Not reported
Inactive Date: Not reported
Sale Pending: Not reported
Original Date: Not reported
PLOT Source: Not reported
Latitude: 28.40742

Map ID
Direction
Distance
Elevation

MAP FINDINGS

Site

Database(s)

EDR ID Number
EPA ID Number

B O C GASES - ORLANDO HELIUM TRANSFILL (Continued)

S109142876

Longitude: -81.4
LEPC District: Not reported
Counties: Not reported
SERC: Not reported
Program Level: Not reported
PRIME: Not reported
SIC Code: Not reported
SIC Code 2: Not reported
NAICS Code: Not reported
Last Modified Date: Not reported
First Submit Date: Not reported
Data Submitted By: Not reported
Company Name: Not reported
Comments: Not reported

Chemical Code: 7727379
Chemical Name: Nitrogen
Chemical State: LIQUEFIED GAS
Location Name: Entire Facility
Container Code: A
Pressure Code: 2
Temperature Code: 7
Average Quantity: 4
Maximum Quantity: 21000
Days On Site: 365

Name: LINDE LLC - ORLANDO HELIUM TRANSFILL
Address: 1134 CENTRAL FLORIDA PARKWAY
City,State,Zip: ORLANDO, FL 32837

Year: 2010
Facility Id: Not reported
Active Date: Not reported
Inactive Date: Not reported
Sale Pending: Not reported
Original Date: Not reported
PLOT Source: Not reported
Latitude: 28.40742
Longitude: -81.4
LEPC District: Not reported
Counties: Not reported
SERC: Not reported
Program Level: Not reported
PRIME: Not reported
SIC Code: Not reported
SIC Code 2: Not reported
NAICS Code: Not reported
Last Modified Date: Not reported
First Submit Date: Not reported
Data Submitted By: Not reported
Company Name: Not reported
Comments: Not reported

Chemical Code: 7440597
Chemical Name: HELIUM
Chemical State: LIQUEFIED GAS
Location Name: Entire Facility

Map ID
Direction
Distance
Elevation

MAP FINDINGS

Site

Database(s)

EDR ID Number
EPA ID Number

B O C GASES - ORLANDO HELIUM TRANSFILL (Continued)

S109142876

Container Code: A
Pressure Code: 2
Temperature Code: 4
Average Quantity: 4
Maximum Quantity: 35000
Days On Site: 365

Name: LINDE LLC - ORLANDO HELIUM TRANSFILL
Address: 1134 CENTRAL FLORIDA PARKWAY
City,State,Zip: ORLANDO, FL 32837

Year: 2010
Facility Id: Not reported
Active Date: Not reported
Inactive Date: Not reported
Sale Pending: Not reported
Original Date: Not reported
PLOT Source: Not reported
Latitude: 28.40742
Longitude: -81.4
LEPC District: Not reported
Counties: Not reported
SERC: Not reported
Program Level: Not reported
PRIME: Not reported
SIC Code: Not reported
SIC Code 2: Not reported
NAICS Code: Not reported
Last Modified Date: Not reported
First Submit Date: Not reported
Data Submitted By: Not reported
Company Name: Not reported
Comments: Not reported

Chemical Code: 7727379
Chemical Name: Nitrogen
Chemical State: LIQUEFIED GAS
Location Name: Entire Facility
Container Code: A
Pressure Code: 2
Temperature Code: 7
Average Quantity: 4
Maximum Quantity: 21000
Days On Site: 365

Name: B O C GASES - ORLANDO HELIUM TRANSFILL
Address: 1134 CENTRAL FLORIDA PARKWAY
City,State,Zip: ORLANDO, FL 32837
Year: Not reported
Facility Id: Not reported
Active Date: 01/01/2007
Inactive Date: Not reported
Sale Pending: False
Original Date: Not reported
PLOT Source: Not reported
Latitude: 28.407420
Longitude: -81.395100

Map ID
Direction
Distance
Elevation

MAP FINDINGS

Site

Database(s)

EDR ID Number
EPA ID Number

B O C GASES - ORLANDO HELIUM TRANSFILL (Continued)

S109142876

LEPC District: 6
Counties: Volusia, Seminole, Osceola, Orange, Lake, Brevard,
SERC: 35102
Program Level: 0
PRIME: 8344
SIC Code: 5169
SIC Code 2: Not reported
NAICS Code: 42469

Other Chemical Data:

Report Year: 2007
Tier 2 Report ID: 102943
Chemical ID: 299198
CAS Number: 124389
Chemical Name: CARBON DIOXIDE
Chemical Date: 6/10/2008
Average Amount: 5
Maximum Amount: 100000
Location ID: 493653
Chemical State: Gas
Mixture: True
Mixture Percent: .00
Container: A - ABOVE GROUND TANK
Pressure: 2 - GREATER THAN AMBIENT PRESSURE
Temperature: 6 - LESS THAN AMBIENT TEMPERATURE
Average Amount: 5
Maximum Amount: 100000
Days on Site: 365
Site Plan: False
Site Plan Document: Not reported
Private Location: False
Location: FRONT OF MAIN BUILDING

Report Year: 2007
Tier 2 Report ID: 102943
Chemical ID: 299197
CAS Number: 7440597
Chemical Name: HELIUM
Chemical Date: 6/10/2008
Average Amount: 4
Maximum Amount: 10000
Location ID: 493650
Chemical State: Gas
Mixture: True
Mixture Percent: .00
Container: A - ABOVE GROUND TANK
Pressure: 2 - GREATER THAN AMBIENT PRESSURE
Temperature: 7 - CRYOGENIC CONDITIONS
Average Amount: 0
Maximum Amount: 0
Days on Site: 365
Site Plan: False
Site Plan Document: Not reported
Private Location: False
Location: BEHIND MAIN BUILDING

Location ID: 493651

Map ID
Direction
Distance
Elevation

MAP FINDINGS

Site

Database(s)

EDR ID Number
EPA ID Number

B O C GASES - ORLANDO HELIUM TRANSFILL (Continued)

S109142876

Chemical State: Gas
Mixture: True
Mixture Percent: .00
Container: R - OTHER
Pressure: 2 - GREATER THAN AMBIENT PRESSURE
Temperature: 7 - CRYOGENIC CONDITIONS
Average Amount: 0
Maximum Amount: 0
Days on Site: 365
Site Plan: False
Site Plan Document: Not reported
Private Location: False
Location: PRODUCTION AREA

Location ID: 493652
Chemical State: Gas
Mixture: True
Mixture Percent: .00
Container: L - CYLINDER
Pressure: 2 - GREATER THAN AMBIENT PRESSURE
Temperature: 4 - AMBIENT TEMPERATURE
Average Amount: 0
Maximum Amount: 0
Days on Site: 365
Site Plan: False
Site Plan Document: Not reported
Private Location: False
Location: PRODUCTION AREA

Report Year: 2007
Tier 2 Report ID: 102943
Chemical ID: 299196
CAS Number: 7727379
Chemical Name: NITROGEN
Chemical Date: 6/10/2008
Average Amount: 4
Maximum Amount: 10000
Location ID: 493649
Chemical State: Gas
Mixture: True
Mixture Percent: .00
Container: A - ABOVE GROUND TANK
Pressure: 2 - GREATER THAN AMBIENT PRESSURE
Temperature: 7 - CRYOGENIC CONDITIONS
Average Amount: 4
Maximum Amount: 10000
Days on Site: 365
Site Plan: False
Site Plan Document: Not reported
Private Location: False
Location: BEHIND MAIN BLDG

Company Info:
Company Name: BOC GASES
Company Address: POST OFFICE BOX 30070

Map ID
Direction
Distance
Elevation

MAP FINDINGS

Site

Database(s)

EDR ID Number
EPA ID Number

B O C GASES - ORLANDO HELIUM TRANSFILL (Continued)

S109142876

Company City,St,Zip: SPRINGFIELD, FL 32401-
Company Phone: 850-763-3566
Company Fax: Not reported
Company Email: Not reported
FEI Number: 131600079
Comany Contact Name: RICKY BOOZER
Cmpny Contact Phone: 850-763-3566
Reduced Fees: True
Exempt Fees: False
Electronic Filing: False
Employee: Not reported
Comments: Not reported

IE1432
SE
1/4-1/2
0.456 mi.
2406 ft.

HILLDRUP TRANSFER & STORAGE
750 CENTRAL FLORIDA PKY
ORLANDO, FL 32809
Site 6 of 11 in cluster IE

FL UST U004195135
N/A

Actual:
88 ft.
Focus Map:
9

UST:
Facility Id: 8734316
Facility Status: CLOSED
Type Description: Fuel user/Non-retail
Facility Phone: Not reported
Region: STATE
Positioning Method: UNVR
Lat/Long (dms): 28 24 2 / 81 23 45
Owner:
Owner Id: 10041
Owner Name: HILLDRUP TRANSFER & STORAGE
Owner Address: 750 CENTRAL FLORIDA PKY
Owner Address 2: Not reported
Owner City,St,Zip: ORLANDO, FL 32824
Owner Contact: DENNIS
Owner Phone: 4078513040

Tank Info:
Name: HILLDRUP TRANSFER & STORAGE
Address: 750 CENTRAL FLORIDA PKY
Tank Id: 1
Status: Removed
Status Date: 4/30/1989
Install Date: Not reported
Substance: Leaded gas
Content Description: Leaded Gas
Gallons: 500
Vessel Indicator: TANK
Tank Location: UNDERGROUND
DEP Contractor: P

[Click here for Florida Oculus:](#)

Map ID
 Direction
 Distance
 Elevation

MAP FINDINGS

EDR ID Number
 EPA ID Number

Elevation	Site	Database(s)	EDR ID Number EPA ID Number																																																
IE1433 SE 1/4-1/2 0.456 mi. 2406 ft.	HILLDRUP MOVING & STORAGE 750 CENTRAL FLORIDA PKY ORLANDO, FL Site 7 of 11 in cluster IE Actual: RGA LUST: 88 ft. Focus Map: 9	FL RGA LUST	S115180817 N/A																																																
	<table border="0" style="width: 100%; border-collapse: collapse;"> <tr><td style="width: 50px;"></td><td style="width: 200px;">2008</td><td>HILLDRUP MOVING & STORAGE</td><td>750 CENTRAL FLORIDA PKY</td></tr> <tr><td></td><td>2007</td><td>HILLDRUP MOVING & STORAGE</td><td>750 CENTRAL FLORIDA PKY</td></tr> <tr><td></td><td>2006</td><td>HILLDRUP MOVING & STORAGE</td><td>750 CENTRAL FLORIDA PKY</td></tr> <tr><td></td><td>2005</td><td>HILLDRUP MOVING & STORAGE</td><td>750 CENTRAL FLORIDA PKY</td></tr> <tr><td></td><td>2004</td><td>HILLDRUP MOVING & STORAGE</td><td>750 CENTRAL FLORIDA PKY</td></tr> <tr><td></td><td>2003</td><td>HILLDRUP MOVING & STORAGE</td><td>750 CENTRAL FLORIDA PKY</td></tr> <tr><td></td><td>2002</td><td>HILLDRUP MOVING & STORAGE</td><td>750 CENTRAL FLORIDA PKY</td></tr> <tr><td></td><td>2001</td><td>HILLDRUP MOVING & STORAGE</td><td>750 CENTRAL FLORIDA PKY</td></tr> <tr><td></td><td>2000</td><td>HILLDRUP MOVING & STORAGE</td><td>750 CENTRAL FLORIDA PKY</td></tr> <tr><td></td><td>1999</td><td>HILLDRUP MOVING & STORAGE</td><td>750 CENTRAL FLORIDA PKY</td></tr> <tr><td></td><td>1998</td><td>HILLDRUP MOVING & STORAGE</td><td>750 CENTRAL FLORIDA PKY</td></tr> <tr><td></td><td>1997</td><td>HILLDRUP MOVING & STORAGE</td><td>750 CENTRAL FLORIDA PKY</td></tr> </table>		2008	HILLDRUP MOVING & STORAGE	750 CENTRAL FLORIDA PKY		2007	HILLDRUP MOVING & STORAGE	750 CENTRAL FLORIDA PKY		2006	HILLDRUP MOVING & STORAGE	750 CENTRAL FLORIDA PKY		2005	HILLDRUP MOVING & STORAGE	750 CENTRAL FLORIDA PKY		2004	HILLDRUP MOVING & STORAGE	750 CENTRAL FLORIDA PKY		2003	HILLDRUP MOVING & STORAGE	750 CENTRAL FLORIDA PKY		2002	HILLDRUP MOVING & STORAGE	750 CENTRAL FLORIDA PKY		2001	HILLDRUP MOVING & STORAGE	750 CENTRAL FLORIDA PKY		2000	HILLDRUP MOVING & STORAGE	750 CENTRAL FLORIDA PKY		1999	HILLDRUP MOVING & STORAGE	750 CENTRAL FLORIDA PKY		1998	HILLDRUP MOVING & STORAGE	750 CENTRAL FLORIDA PKY		1997	HILLDRUP MOVING & STORAGE	750 CENTRAL FLORIDA PKY		
	2008	HILLDRUP MOVING & STORAGE	750 CENTRAL FLORIDA PKY																																																
	2007	HILLDRUP MOVING & STORAGE	750 CENTRAL FLORIDA PKY																																																
	2006	HILLDRUP MOVING & STORAGE	750 CENTRAL FLORIDA PKY																																																
	2005	HILLDRUP MOVING & STORAGE	750 CENTRAL FLORIDA PKY																																																
	2004	HILLDRUP MOVING & STORAGE	750 CENTRAL FLORIDA PKY																																																
	2003	HILLDRUP MOVING & STORAGE	750 CENTRAL FLORIDA PKY																																																
	2002	HILLDRUP MOVING & STORAGE	750 CENTRAL FLORIDA PKY																																																
	2001	HILLDRUP MOVING & STORAGE	750 CENTRAL FLORIDA PKY																																																
	2000	HILLDRUP MOVING & STORAGE	750 CENTRAL FLORIDA PKY																																																
	1999	HILLDRUP MOVING & STORAGE	750 CENTRAL FLORIDA PKY																																																
	1998	HILLDRUP MOVING & STORAGE	750 CENTRAL FLORIDA PKY																																																
	1997	HILLDRUP MOVING & STORAGE	750 CENTRAL FLORIDA PKY																																																

IE1434 SE 1/4-1/2 0.456 mi. 2406 ft.	WELCOME HOLDINGS LLC 750 CENTRAL FLORIDA PKY ORLANDO, FL Site 8 of 11 in cluster IE Actual: RGA LUST: 88 ft. Focus Map: 9	FL RGA LUST	S115205969 N/A																
	<table border="0" style="width: 100%; border-collapse: collapse;"> <tr><td style="width: 50px;"></td><td style="width: 200px;">2012</td><td>WELCOME HOLDINGS LLC</td><td>750 CENTRAL FLORIDA PKY</td></tr> <tr><td></td><td>2011</td><td>WELCOME HOLDINGS LLC</td><td>750 CENTRAL FLORIDA PKY</td></tr> <tr><td></td><td>2010</td><td>WELCOME HOLDINGS LLC</td><td>750 CENTRAL FLORIDA PKY</td></tr> <tr><td></td><td>2009</td><td>WELCOME HOLDINGS LLC</td><td>750 CENTRAL FLORIDA PKY</td></tr> </table>		2012	WELCOME HOLDINGS LLC	750 CENTRAL FLORIDA PKY		2011	WELCOME HOLDINGS LLC	750 CENTRAL FLORIDA PKY		2010	WELCOME HOLDINGS LLC	750 CENTRAL FLORIDA PKY		2009	WELCOME HOLDINGS LLC	750 CENTRAL FLORIDA PKY		
	2012	WELCOME HOLDINGS LLC	750 CENTRAL FLORIDA PKY																
	2011	WELCOME HOLDINGS LLC	750 CENTRAL FLORIDA PKY																
	2010	WELCOME HOLDINGS LLC	750 CENTRAL FLORIDA PKY																
	2009	WELCOME HOLDINGS LLC	750 CENTRAL FLORIDA PKY																

IE1435 SE 1/4-1/2 0.456 mi. 2406 ft.	RAYAN USED TIRE WHOLESALE INC. 750 CENTRAL FLORIDA PKWY ORLANDO, FL Site 9 of 11 in cluster IE Actual: RGA LF: 88 ft. Focus Map: 9	FL RGA LF	S115157034 N/A				
	<table border="0" style="width: 100%; border-collapse: collapse;"> <tr><td style="width: 50px;"></td><td style="width: 200px;">2012</td><td>RAYAN USED TIRE WHOLESALE INC.</td><td>750 CENTRAL FLORIDA PKWY</td></tr> </table>		2012	RAYAN USED TIRE WHOLESALE INC.	750 CENTRAL FLORIDA PKWY		
	2012	RAYAN USED TIRE WHOLESALE INC.	750 CENTRAL FLORIDA PKWY				

IE1436 SE 1/4-1/2 0.456 mi. 2406 ft.	WELCOME HOLDINGS LLC 750 CENTRAL FLORIDA PKY ORLANDO, FL 32824 Site 10 of 11 in cluster IE Actual: SWF/LF: 88 ft. Focus Map: 9	FL SWF/LF FL LUST FL UST FL CLEANUP SITES FL DWM CONTAM FL Financial Assurance	U001364638 N/A												
	<table border="0" style="width: 100%; border-collapse: collapse;"> <tr><td style="width: 50px;"></td><td style="width: 200px;">Facility ID:</td><td>100855</td></tr> <tr><td></td><td>District:</td><td>CD</td></tr> <tr><td></td><td>Lat/Long:</td><td>28:24:25.7479 / 81:23:13.1791</td></tr> <tr><td></td><td>Class Type:</td><td>710</td></tr> </table>		Facility ID:	100855		District:	CD		Lat/Long:	28:24:25.7479 / 81:23:13.1791		Class Type:	710		
	Facility ID:	100855													
	District:	CD													
	Lat/Long:	28:24:25.7479 / 81:23:13.1791													
	Class Type:	710													

Map ID
Direction
Distance
Elevation

MAP FINDINGS

Site

Database(s)

EDR ID Number
EPA ID Number

WELCOME HOLDINGS LLC (Continued)

U001364638

Classification: WASTE TIRE PROCESSING FACILITY
Class Status: ACTIVE (A)
Section: Not reported
Township: Not reported
Range: Not reported
Responsible Authority Name: JUMBO TIRES, LLC
Responsible Authority Address: 750 CENTRAL FLORIDA PARKWAY
Responsible Authority City,St,Zip: ORLANDO, FL 32824
Responsible Authority Phone: 4078126950
EMail Address1: Not reported
EMail Address2: Not reported
Site Supervisor Name: Not reported
Site Supervisor Addr: Not reported
Site Supervisor City/State/Zip: Not reported
Site Supervisor Telephone: Not reported
Land Owner Name: WELCOME HOLDINGS, LLC
Land Owner Address: 365 TAFT-VINELAND ROAD
Land Owner City/State/Zip: ORLANDO, FL 32824
Land Owner Telephone: Not reported

Click here for Florida Oculus:

Facility ID: 105072
District: CD
Lat/Long: 28:24:25.3403 / 81:23:13.1919
Class Type: 710
Classification: WASTE TIRE PROCESSING FACILITY
Class Status: NFA,NO FURTHER ACTION (F)
Section: Not reported
Township: Not reported
Range: Not reported
Responsible Authority Name: Not reported
Responsible Authority Address: Not reported
Responsible Authority City,St,Zip: Not reported
Responsible Authority Phone: Not reported
EMail Address1: Not reported
EMail Address2: Not reported
Site Supervisor Name: Not reported
Site Supervisor Addr: Not reported
Site Supervisor City/State/Zip: Not reported
Site Supervisor Telephone: Not reported
Land Owner Name: Not reported
Land Owner Address: Not reported
Land Owner City/State/Zip: Not reported
Land Owner Telephone: Not reported

Click here for Florida Oculus:

Facility ID: 105987
District: CD
Lat/Long: :: / ::
Class Type: 754
Classification: WASTE TIRE COLLECTOR
Class Status: REGISTERED (R)
Section: Not reported
Township: Not reported
Range: Not reported

Map ID
Direction
Distance
Elevation

MAP FINDINGS

Site

Database(s)

EDR ID Number
EPA ID Number

WELCOME HOLDINGS LLC (Continued)

U001364638

Responsible Authority Name: Not reported
Responsible Authority Address: Not reported
Responsible Authority City,St,Zip: Not reported
Responsible Authority Phone: Not reported
EMail Address1: Not reported
EMail Address2: Not reported
Site Supervisor Name: Not reported
Site Supervisor Addr: Not reported
Site Supervisor City/State/Zip: Not reported
Site Supervisor Telephone: Not reported
Land Owner Name: Not reported
Land Owner Address: Not reported
Land Owner City/State/Zip: Not reported
Land Owner Telephone: Not reported

[Click here for Florida Oculus:](#)

LUST:

Region: STATE
Facility Id: 8627746
Facility Status: CLOSED
Facility Type: C - Fuel user/Non-retail
Facility Phone: (407)816-8181
Facility Cleanup Rank: 12937
District: Central District
Lat/Long (dms): 28 24 26.3215 / 81 23 10.9968
Section: Not reported
Township: Not reported
Range: Not reported
Feature: Not reported
Method: AGPS
Datum: 0
Score: 10
Score Effective Date: 2009-04-01 00:00:00
Score When Ranked: 6
Operator: PETER MADISON
Name Update: 2009-01-15 00:00:00
Address Update: Not reported

Petroleum Cleanup PCT Facility Score:

Facility Cleanup Status: ONGO - ONGOING
Contact: PETER MADISON
Contact Company: WELCOME HOLDINGS LLC
Contact Address: 365 TAFT-VINELAND AVE #105
Contact City/State/Zip: ORLANDO, FL 32824
Phone: (407)816-8181
Bad Address Ind: N
State: FL
Zip: 32824
Score: 10
Score Effective Date: 2009-04-01 00:00:00
Related Party ID: 63907
Primary RP Role: ACCOUNT OWNER
RP Begin Date: 2009-01-15
RP Zip: Not reported
RP Extension: Not reported

Map ID
Direction
Distance
Elevation

MAP FINDINGS

Site

Database(s)

EDR ID Number
EPA ID Number

WELCOME HOLDINGS LLC (Continued)

U001364638

Discharge Cleanup Summary:

Discharge Date: 2/9/2000
PCT Discharge Combined: Not reported
Cleanup Required: R - CLEANUP REQUIRED
Discharge Cleanup Status: RA - RA ONGOING
Disch Cleanup Status Date: 5/15/2001
Cleanup Work Status: INACTIVE
Information Source: D - DISCHARGE NOTIFICATION
Other Source Description: Not reported
Eligibility Indicator: I - INELIGIBLE
Site Manager: TOBIN_KL
Site Mgr End Date: Not reported
Tank Office: PCLP48 - ORANGE COUNTY ENVIRONMENTAL PROTECTION DIV
Discharge Date: 9/28/1988
PCT Discharge Combined: Not reported
Cleanup Required: N - NO CLEANUP REQUIRED
Discharge Cleanup Status: NREQ - CLEANUP NOT REQUIRED
Disch Cleanup Status Date: 5/29/2001
Cleanup Work Status: COMPLETED
Information Source: E - EDI
Other Source Description: Not reported
Eligibility Indicator: I - INELIGIBLE
Site Manager: SPICOLA_J
Site Mgr End Date: 5/3/2002
Tank Office: PCLP64 - VOLUSIA COUNTY DIVISION OF ENVIRONMENTAL MGMT

Contaminated Media:

Discharge Date: 2/9/2000
Pct Discharge Combined With: Not reported
Cleanup Required: R - CLEANUP REQUIRED
Discharge Cleanup Status: RA - RA ONGOING
Disch Cleanup Status Date: 5/15/2001
Cleanup Work Status: INACTIVE
Information Source: D - DISCHARGE NOTIFICATION
Other Source Description: Not reported
Elig Indicator: I - INELIGIBLE
Site Manager: TOBIN_KL
Site Mgr End Date: Not reported
Tank Office: PCLP48 - ORANGE COUNTY ENVIRON
Contaminated Drinking Wells: Not reported
Contaminated Monitoring Well: Not reported
Contaminated Soil: Yes
Contaminated Surface Water: Not reported
Contaminated Ground Water: Yes
Pollutant: B - Unleaded Gas
Pollutant Other Description: CLOSURE ASSESSMENT
Gallons Discharged: Not reported
Discharge Date: 2/9/2000
Pct Discharge Combined With: Not reported
Cleanup Required: R - CLEANUP REQUIRED
Discharge Cleanup Status: RA - RA ONGOING
Disch Cleanup Status Date: 5/15/2001
Cleanup Work Status: INACTIVE
Information Source: D - DISCHARGE NOTIFICATION
Other Source Description: Not reported
Elig Indicator: I - INELIGIBLE
Site Manager: TOBIN_KL

Map ID
Direction
Distance
Elevation

MAP FINDINGS

Site

Database(s)

EDR ID Number
EPA ID Number

WELCOME HOLDINGS LLC (Continued)

U001364638

Site Mgr End Date: Not reported
Tank Office: PCLP48 - ORANGE COUNTY ENVIRON
Contaminated Drinking Wells: Not reported
Contaminated Monitoring Well: Not reported
Contaminated Soil: Yes
Contaminated Surface Water: Not reported
Contaminated Ground Water: Yes
Pollutant: D - Vehicular Diesel
Pollutant Other Description: CLOSURE ASSESSMENT
Gallons Discharged: Not reported
Discharge Date: 9/28/1988
Pct Discharge Combined With: Not reported
Cleanup Required: N - NO CLEANUP REQUIRED
Discharge Cleanup Status: NREQ - CLEANUP NOT REQUIRED
Disch Cleanup Status Date: 5/29/2001
Cleanup Work Status: COMPLETED
Information Source: E - EDI
Other Source Description: Not reported
Elig Indicator: I - INELIGIBLE
Site Manager: SPICOLA_J
Site Mgr End Date: 5/3/2002
Tank Office: PCLP64 - VOLUSIA COUNTY DIVISI
Contaminated Drinking Wells: Not reported
Contaminated Monitoring Well: Not reported
Contaminated Soil: Not reported
Contaminated Surface Water: Not reported
Contaminated Ground Water: Not reported
Pollutant: D - Vehicular Diesel
Pollutant Other Description: Not reported
Gallons Discharged: Not reported

Task Information:
District: CD
Facility ID: 8627746
Facility Status: CLOSED
Facility Type: C - Fuel user/Non-retail -
County: ORANGE
County ID: 48
Cleanup Eligibility Status: I
Source Effective Date: Not reported
Discharge Date: 02-09-2000
Cleanup Required: R - CLEANUP REQUIRED
Discharge Cleanup Status: RA - RA ONGOING
Disch Cleanup Status Date: 05-15-2001
SRC Action Type: -
SRC Submit Date: Not reported
SRC Review Date: Not reported
SRC Completion Status: -
SRC Issue Date: Not reported
SRC Comment: Not reported
Cleanup Work Status: INACTIVE
Site Mgr: TOBIN_KL
Site Mgr End Date: Not reported
Tank Office: PCLP48 - Orange County
SR Task ID: Not reported
SR Cleanup Responsible: -
SR Funding Eligibility Type: -
SR Actual Cost: Not reported

Map ID
Direction
Distance
Elevation

MAP FINDINGS

Site

Database(s)

EDR ID Number
EPA ID Number

WELCOME HOLDINGS LLC (Continued)

U001364638

SR Completion Date: Not reported
SR Payment Date: Not reported
SR Oral Date: Not reported
SR Written Date: Not reported
SR Soil Removal: Not reported
SR Free Product Removal: Not reported
SR Soil Tonnage Removed: Not reported
SR Soil Treatment: Not reported
SR Other Treatment: Not reported
SR Alternate Proc Received Date: Not reported
SR Alternate Procedure Status: Not reported
SR Alternate Procedure Status Date: Not reported
SR Alternate Procedure Comments: Not reported
SA Task ID: Not reported
SA Cleanup Responsible: -
SA Funding Eligibility Type: -
SA Actual Cost: Not reported
SA Completion Date: Not reported
SA Payment Date: Not reported
RAP Task ID: 62241
RAP Cleanup Responsible ID: -
RAP Funding Eligibility Type: -
RAP Actual Cost: Not reported
RAP Completion Date: 11-01-2000
RAP Payment Date: Not reported
RAP Last Order Approved: Not reported
RA Task ID: 65141
RA Cleanup Responsible: -
RA Funding Eligibility Type: -
RA Years to Complete: Not reported
RA Actual Cost: Not reported
District: CD
Facility ID: 8627746
Facility Status: CLOSED
Facility Type: C - Fuel user/Non-retail -
County: ORANGE
County ID: 48
Cleanup Eligibility Status: I
Source Effective Date: Not reported
Discharge Date: 09-28-1988
Cleanup Required: N - NO CLEANUP REQUIRED
Discharge Cleanup Status: NREQ - CLEANUP NOT REQUIRED
Disch Cleanup Status Date: 05-29-2001
SRC Action Type: -
SRC Submit Date: Not reported
SRC Review Date: Not reported
SRC Completion Status: -
SRC Issue Date: Not reported
SRC Comment: Not reported
Cleanup Work Status: COMPLETED
Site Mgr: SPICOLA_J
Site Mgr End Date: 05-03-2002
Tank Office: PCLP64 - Volusia County
SR Task ID: 20571
SR Cleanup Responsible: ST - STATE
SR Funding Eligibility Type: -
SR Actual Cost: Not reported

Map ID
Direction
Distance
Elevation

MAP FINDINGS

Site

Database(s)

EDR ID Number
EPA ID Number

WELCOME HOLDINGS LLC (Continued)

U001364638

SR Completion Date: Not reported
SR Payment Date: Not reported
SR Oral Date: Not reported
SR Written Date: Not reported
SR Soil Removal: Not reported
SR Free Product Removal: Not reported
SR Soil Tonnage Removed: Not reported
SR Soil Treatment: Not reported
SR Other Treatment: Not reported
SR Alternate Proc Received Date: Not reported
SR Alternate Procedure Status: Not reported
SR Alternate Procedure Status Date: Not reported
SR Alternate Procedure Comments: Not reported
SA Task ID: 20572
SA Cleanup Responsible: ST - STATE
SA Funding Eligibility Type: -
SA Actual Cost: Not reported
SA Completion Date: 07-16-1991
SA Payment Date: Not reported
RAP Task ID: 20573
RAP Cleanup Responsible ID: ST - STATE
RAP Funding Eligibility Type: -
RAP Actual Cost: Not reported
RAP Completion Date: 11-07-2000
RAP Payment Date: Not reported
RAP Last Order Approved: Not reported
RA Task ID: 20574
RA Cleanup Responsible: ST - STATE
RA Funding Eligibility Type: -
RA Years to Complete: Not reported
RA Actual Cost: Not reported

Click here for Florida Oculus:

UST:

Facility Id: 8627746
Facility Status: CLOSED
Type Description: Fuel user/Non-retail
Facility Phone: 4078168181
Region: STATE
Positioning Method: AGPS
Lat/Long (dms): 28 24 44 / 81 23 18

Owner:

Owner Id: 63907
Owner Name: WELCOME HOLDINGS LLC
Owner Address: 365 TAFT-VINELAND AVE #105
Owner Address 2: Not reported
Owner City,St,Zip: ORLANDO, FL 32824
Owner Contact: PETER MADISON
Owner Phone: 4078168181

Tank Info:

Name: WELCOME HOLDINGS LLC
Address: 750 CENTRAL FLORIDA PKY
Tank Id: 1
Status: Removed

Map ID
Direction
Distance
Elevation

MAP FINDINGS

Site

Database(s)

EDR ID Number
EPA ID Number

WELCOME HOLDINGS LLC (Continued)

U001364638

Status Date: 6/30/1989
Install Date: 7/1/1973
Substance: Leaded gas
Content Description: Leaded Gas
Gallons: 4000
Vessel Indicator: TANK
Tank Location: UNDERGROUND
DEP Contractor: P

Name: WELCOME HOLDINGS LLC
Address: 750 CENTRAL FLORIDA PKY
Tank Id: 2
Status: Removed
Status Date: 6/30/1989
Install Date: 7/1/1973
Substance: Vehicular diesel
Content Description: Vehicular Diesel
Gallons: 4000
Vessel Indicator: TANK
Tank Location: UNDERGROUND
DEP Contractor: P

Name: WELCOME HOLDINGS LLC
Address: 750 CENTRAL FLORIDA PKY
Tank Id: 3
Status: Removed
Status Date: 9/1/2005
Install Date: 4/1/1989
Substance: Unleaded gas
Content Description: Unleaded Gas
Gallons: 4000
Vessel Indicator: TANK
Tank Location: UNDERGROUND
DEP Contractor: P

Name: WELCOME HOLDINGS LLC
Address: 750 CENTRAL FLORIDA PKY
Tank Id: 4
Status: Removed
Status Date: 9/1/2005
Install Date: 4/1/1989
Substance: Vehicular diesel
Content Description: Vehicular Diesel
Gallons: 4000
Vessel Indicator: TANK
Tank Location: UNDERGROUND
DEP Contractor: P

[Click here for Florida Oculus:](#)

CLEANUP SITES:

DEP Cleanup Site Key: 58711620
Source Database Name: Storage Tank Contamination Monitoring
Source Database Id: 8627746
CPAC Program Area Id: TK
CLLC Cleanup Category Key: PETRO

Map ID
Direction
Distance
Elevation

MAP FINDINGS

Site

Database(s)

EDR ID Number
EPA ID Number

WELCOME HOLDINGS LLC (Continued)

U001364638

RSC2 Remediation Status Key: ACTIVE
Data Load Date: 05/28/2019
OC3 Office Id: CD
Physical Address Line 2: Not reported
OIC Object Of Interest Id: FACIL
PC2 Proximity Id: CENTR
Calc Coordinates Accuracy Level Id: 4
CMC2 Coordinate Method Id: Digital Aerial Photography With Ground Control
DC4 Datum Id: High Accuracy Reference Network
VSC1 Verification Status: REVIEWED
Collect Username: FENELL_M48
Collect Date: 10/17/2003
Collect Affiliation: CONTRACTOR
Map Source: 1999 doqs
Map Source Scale: 3930
Interpolation Scale: Not reported
Verifier Username: WOEBER_A
Verifier Affiliation: DEPARTMENT OF ENVIRONMENTAL PR
Verification Date: 03/30/2006
Verified Coordinate Method Id: Digital Aerial Photography With Ground Control
Source Database Name Code: STCM
CMC2 Coordinate Method ID Code: DPHO
DC4 Datum ID Code: HARN
Verified Coordinate Method ID Code: DPHO
Comments: Not reported
Latitude/Longitude (deg/min/sec): 28 24 26.3215 / 81 23 10.9968

DWM CONTAM:

Program Site Id: 8627746
Lat DD: 28
Lat MM: 24
Lat SS: 26.3215
Long DD: 81
Long MM: 23
Long SS: 10.9968
Office/ District: CD
Program Area: Storage Tanks
Offsite Contamination: Not reported
Project Manager: Not reported
Priority Score: 10
Datum: 0
Method: AGPS
Facility Status: CLOSED
Feature: Not reported
Section: Not reported
Township: Not reported
Range: Not reported
Staff Assigned: Not reported
Priority (Y/N): Not reported

FL Financial Assurance 3:

Region: 3
Facility ID: 8627746
Facility Phone: 4078168181
Facility Status: CLOSED
Facility Type: C

Map ID
Direction
Distance
Elevation

MAP FINDINGS

Site

Database(s)

EDR ID Number
EPA ID Number

WELCOME HOLDINGS LLC (Continued)

U001364638

Type Description: Fuel user/Non-retail
DEP CO: P
Financial Responsibility: NONE
Insurance Company: Not reported
Effective Date: 07/18/2003
Expire Date: 07/18/2004
Owner ID: 63907
Owner Name: WELCOME HOLDINGS LLC
Owner Address: 365 TAFT-VINELAND AVE #105
Owner Address2: Not reported
Owner City,St,Zip: ORLANDO, FL 32824
Contact: PETER MADISON
Resp Party Phone: 4078168181

FL Financial Assurance 1:

Facility Id: 00100855
Region: 1
District: CE
Class: 710
Bond Issuer: Lexon Insurance Company
Bond Amount: \$8,000.00
Insurance Company: Not reported
Insurance Amount: Not reported
Letter of Credit Bank: Not reported
Letter of Credit Amount: Not reported
Trustee: Not reported
Trust Fund Balance: Not reported
Financial Test: Not reported
Escrow: Not reported
Permittee Name: JumboTires, LLC
Financial Assurance Type: Bond
Contact Address: 750 Central Parkway
Contact City Zip: Orlando 32824

1437
NE
1/4-1/2
0.456 mi.
2406 ft.

TAFT HAULING
473 W 7TH ST
ORLANDO, FL 32824

FINDS 1005902839
N/A

Actual:
93 ft.

FINDS:

Focus Map:
6

Registry ID: 110012325858

Environmental Interest/Information System

Florida Environmental System Today Application (FIESTA) Data Maintenance (FDM) system maintains entity, environmental interest and affiliation data for the State of Florida.

[Click this hyperlink](#) while viewing on your computer to access additional FINDS: detail in the EDR Site Report.

Map ID
Direction
Distance
Elevation

MAP FINDINGS

Site

Database(s)

EDR ID Number
EPA ID Number

IH1438 **ORLANDO ROCK & SEALING (C&D)**
East **303 W TAFT VINELAND RD**
1/4-1/2 **ORLANDO, FL**
0.458 mi.
2420 ft. **Site 1 of 4 in cluster IH**

FL RGA LF **S115156503**
N/A

Actual:
89 ft.

RGA LF:

Focus Map:
6

2012	ORLANDO ROCK & SEALING (C&D)	303 W TAFT VINELAND RD
2011	ORLANDO ROCK & SEALING (C&D)	303 W TAFT VINELAND RD
2010	ORLANDO ROCK & SEALING (C&D)	303 W TAFT VINELAND RD
2009	ORLANDO ROCK & SEALING (C&D)	303 W TAFT VINELAND RD
2008	ORLANDO ROCK & SEALING (C&D)	303 W TAFT VINELAND RD
2007	ORLANDO ROCK & SEALING (C&D)	303 W TAFT VINELAND RD
2006	ORLANDO ROCK & SEALING (C&D)	303 W TAFT VINELAND RD
2005	ORLANDO ROCK & SEALING (C&D)	303 W TAFT VINELAND RD
2004	ORLANDO ROCK & SEALING (C&D)	303 W TAFT VINELAND RD
2003	ORLANDO ROCK & SEALING (C&D)	303 W TAFT VINELAND RD
2002	ORLANDO ROCK & SEALING (C&D)	303 W TAFT VINELAND RD
2001	ORLANDO ROCK & SEALING (C&D)	303 W TAFT VINELAND RD
2000	ORLANDO ROCK & SEALING (C&D)	303 W TAFT VINELAND RD
1999	ORLANDO ROCK & SEALING (C&D)	303 W TAFT VINELAND RD
1995	ORLANDO ROCK & SEALING (C&D)	303 W TAFT VINELAND RD

IH1439 **ORLANDO ROCK & SEALING (C&D)**
East **303 W TAFT VINELAND RD**
1/4-1/2 **ORLANDO, FL 32824**
0.458 mi.
2420 ft. **Site 2 of 4 in cluster IH**

FL SWF/LF **S101011412**
N/A

Actual:
89 ft.

SWF/LF:

Focus Map:
6

Facility ID: 24673
District: CD
Lat/Long: 28:25:18.34 / 81:22:33.74
Class Type: 540
Classification: CONSTRUCTION/DEMOLITION DEBRIS DISPOSAL
Class Status: NFA,NO FURTHER ACTION (F)
Section: 02
Township: 24S
Range: 29E
Responsible Authority Name: ORLANDO ROCK & SEALING
Responsible Authority Address: PO BOX 593069
Responsible Authority City,St,Zip: ORLANDO, FL 32859
Responsible Authority Phone: 4078595990
EMail Address1: Not reported
EMail Address2: Not reported
Site Supervisor Name: PETER MADISON
Site Supervisor Addr: Not reported
Site Supervisor City/State/Zip: Not reported
Site Supervisor Telephone: Not reported
Land Owner Name: Not reported
Land Owner Address: Not reported
Land Owner City/State/Zip: Not reported
Land Owner Telephone: Not reported

[Click here for Florida Oculus:](#)

MAP FINDINGS

Map ID
Direction
Distance
Elevation

Site

Database(s)

EDR ID Number
EPA ID Number

IH1440 **ORLANDO ROCK & SEALING (C&D)** **FL RGA LF** **S115156502**
East **303 W TAFT VINELAND RD** **N/A**
1/4-1/2 **ORLANDO, FL**
0.458 mi.
2420 ft. **Site 3 of 4 in cluster IH**
Actual: RGA LF:
89 ft. 1998 ORLANDO ROCK & SEALING (C&D) 303 W TAFT VINELAND RD
Focus Map:
6

HZ1441 **2150 SANDLAKE ROAD** **FL SPILLS** **S105191389**
East **ORLANDO, FL** **N/A**
1/4-1/2
0.460 mi.
2427 ft. **Site 8 of 9 in cluster HZ**
Actual: SPILLS:
104 ft. OHMIT Incident Number: 11100
Focus Map: Incident Legacy: 01-11-3448Z
2 On-Scene Response: No
 Criminal Indicator: No
 Hurricane Indicator: No
 Incident Date: 09/19/2001
 Incident Status: Closed
 Incident Report Date: Not reported

HZ1442 **THE SHERWIN-WILLIAMS CO** **FL NPDES** **S107809576**
East **2150 SAND LAKE RD** **N/A**
1/4-1/2 **ORLANDO, FL**
0.460 mi.
2427 ft. **Site 9 of 9 in cluster HZ**
Actual: WASTEWATER:
104 ft. Facility ID: FLR05C322
Focus Map: Facility Type: Multi-Sector Stormwater GP
2 Status: Active - Existing, permitted facility/site for which effluent,
 reclaimed water or wastewater residual discharge into the environment
 and/or monitoring is taking place.
 District Office: TLST
 NPDES Permitted Site: Not reported
 Environmental Interest: Not reported
 Owner Type: Private
 Permit Capacity: Not reported
 Party Name: Derek J Moore, Area Director of Operations
 Company Name: The Sherwin-Williams Manufacturing Company
 RP Address: 2150 Sand Lake Rd
 RP Address 2: Not reported
 RP City,Stat,Zip: Orlando FL 32809-7636
 Telephone: 4078594260
 Email: derek.j.moore@sherwin.com
 Issue Date: 01/06/2017
 Effective Date: 01/06/2017
 Expiration Date: 01/05/2022
 DOC Description: Generic Permit
 Latitude Degrees: 28

Map ID
Direction
Distance
Elevation

MAP FINDINGS

Site

Database(s)

EDR ID Number
EPA ID Number

THE SHERWIN-WILLIAMS CO (Continued)

S107809576

Latitude Minutes: 26
Latitude Seconds: 56.9
Longitude Degrees: 81
Longitude Minutes: 24
Longitude Seconds: 34.27
Treatment: Not reported
Decode For Fstatus: Active

IB1443
North
1/4-1/2
0.464 mi.
2452 ft.

NINA PLASTIC BAGS INC
7465 PRESIDENTS DR
ORLANDO, FL 32809

RCRA NonGen / NLR
FINDS
ECHO

1000700528
FLD982118218

Site 2 of 5 in cluster IB

Actual:
99 ft.

RCRA NonGen / NLR:

Date form received by agency: 04/05/2000

Focus Map:
1

Facility name: NINA PLASTIC BAGS INC
Facility address: 7465 PRESIDENTS DR
ORLANDO, FL 32809-5607

EPA ID: FLD982118218

Mailing address: PO BOX 593433
7465 PRESIDENTS DR
ORLANDO, FL 32859-3433

Contact: SATISH SHARMA
Contact address: PO BOX 593433
ORLANDO, FL 32859-3433

Contact country: US
Contact telephone: 407-851-6620
Contact email: Not reported

EPA Region: 04
Classification: Non-Generator

Description: Handler: Non-Generators do not presently generate hazardous waste

Owner/Operator Summary:

Owner/operator name: SATISH SHARMA
Owner/operator address: PO BOX 593433
ORLANDO, FL 32859

Owner/operator country: US
Owner/operator telephone: Not reported
Owner/operator email: Not reported
Owner/operator fax: Not reported

Owner/operator extension: Not reported
Legal status: Private

Owner/Operator Type: Owner
Owner/Op start date: 10/18/1996
Owner/Op end date: Not reported

Handler Activities Summary:

U.S. importer of hazardous waste: No
Mixed waste (haz. and radioactive): No
Recycler of hazardous waste: No
Transporter of hazardous waste: No
Treater, storer or disposer of HW: No
Underground injection activity: No
On-site burner exemption: No
Furnace exemption: No
Used oil fuel burner: No

Map ID
Direction
Distance
Elevation

MAP FINDINGS

Site

Database(s)

EDR ID Number
EPA ID Number

NINA PLASTIC BAGS INC (Continued)

1000700528

Used oil processor: No
User oil refiner: No
Used oil fuel marketer to burner: No
Used oil Specification marketer: No
Used oil transfer facility: No
Used oil transporter: No

Historical Generators:

Date form received by agency: 05/11/1990
Site name: NINA PLASTIC BAGS INC
Classification: Small Quantity Generator

Violation Status: No violations found

FINDS:

Registry ID: 110002564412

Environmental Interest/Information System

RCRAInfo is a national information system that supports the Resource Conservation and Recovery Act (RCRA) program through the tracking of events and activities related to facilities that generate, transport, and treat, store, or dispose of hazardous waste. RCRAInfo allows RCRA program staff to track the notification, permit, compliance, and corrective action activities required under RCRA.

Florida Environmental System Today Application (FIESTA) Data Maintenance (FDM) system maintains entity, environmental interest and affiliation data for the State of Florida.

[Click this hyperlink](#) while viewing on your computer to access additional FINDS: detail in the EDR Site Report.

ECHO:

Envid: 1000700528
Registry ID: 110002564412
DFR URL: <http://echo.epa.gov/detailed-facility-report?fid=110002564412>

II1444
NW
1/4-1/2
0.466 mi.
2458 ft.

SUNOCO - MALL #433
8220 S ORANGE BLOSSOM TRL
ORLANDO, FL

FL RGA LUST S115199830
N/A

Site 1 of 7 in cluster II

Actual:
100 ft.

RGA LUST:

Focus Map:
5

2012	SUNOCO - MALL #433	8220 S ORANGE BLOSSOM TRL
2011	SUNOCO - MALL #433	8220 S ORANGE BLOSSOM TRL
2010	SUNOCO - MALL #433	8220 S ORANGE BLOSSOM TRL
2009	SUNOCO - MALL #433	8220 S ORANGE BLOSSOM TRL
2008	SUNOCO - MALL #433	8220 S ORANGE BLOSSOM TRL
2007	SUNOCO - MALL #433	8220 S ORANGE BLOSSOM TRL
2006	SUNOCO - MALL #433	8220 S ORANGE BLOSSOM TRL
2005	SUNOCO - MALL #433	8220 S ORANGE BLOSSOM TRL

Map ID
Direction
Distance
Elevation

MAP FINDINGS

Site

Database(s)

EDR ID Number
EPA ID Number

II1445 **SUNOCO #0947-5617**
NW **8220 S ORANGE BLOSSOM TRL**
1/4-1/2 **ORLANDO, FL**
0.466 mi.
2458 ft. **Site 2 of 7 in cluster II**

FL RGA LUST **S115199802**
N/A

Actual: RGA LUST:
100 ft. 2003 SUNOCO #0947-5617 8220 S ORANGE BLOSSOM TRL
Focus Map: 2002 SUNOCO #0947-5617 8220 S ORANGE BLOSSOM TRL
5 2001 SUNOCO #0947-5617 8220 S ORANGE BLOSSOM TRL

II1446 **SUNOCO SERVICE STATION #09475617**
NW **8220 S ORANGE BLOSSOM TRL**
1/4-1/2 **ORLANDO, FL 32801**
0.466 mi.
2458 ft. **Site 3 of 7 in cluster II**

RCRA-CESQG **1005442530**
FINDS **FLR000079848**
ECHO

Actual: RCRA-CESQG:
100 ft. Date form received by agency: 09/04/2001
Focus Map: Facility name: SUNOCO SERVICE STATION #09475617
5 Facility address: 8220 S ORANGE BLOSSOM TRL
ORLANDO, FL 32801-7606
EPA ID: FLR000079848
Mailing address: MARKET ST
PHILADELPHIA, PA 19103-1628
Contact: MAHA RIFAI
Contact address: MARKET ST # 20/10PC
PHILADELPHIA, PA 19103-1628
Contact country: US
Contact telephone: 215-977-6379
Contact email: Not reported
EPA Region: 04
Classification: Conditionally Exempt Small Quantity Generator
Description: Handler: generates 100 kg or less of hazardous waste per calendar month, and accumulates 1000 kg or less of hazardous waste at any time; or generates 1 kg or less of acutely hazardous waste per calendar month, and accumulates at any time: 1 kg or less of acutely hazardous waste; or 100 kg or less of any residue or contaminated soil, waste or other debris resulting from the cleanup of a spill, into or on any land or water, of acutely hazardous waste; or generates 100 kg or less of any residue or contaminated soil, waste or other debris resulting from the cleanup of a spill, into or on any land or water, of acutely hazardous waste during any calendar month, and accumulates at any time: 1 kg or less of acutely hazardous waste; or 100 kg or less of any residue or contaminated soil, waste or other debris resulting from the cleanup of a spill, into or on any land or water, of acutely hazardous waste

Owner/Operator Summary:
Owner/operator name: SUNOCO INC
Owner/operator address: 1801 MARKET ST # 20/10PC
PHILADELPHIA, PA 19103
Owner/operator country: US
Owner/operator telephone: Not reported
Owner/operator email: Not reported
Owner/operator fax: Not reported
Owner/operator extension: Not reported
Legal status: Private
Owner/Operator Type: Owner

Map ID
Direction
Distance
Elevation

MAP FINDINGS

Site

Database(s)

EDR ID Number
EPA ID Number

SUNOCO SERVICE STATION #09475617 (Continued)

1005442530

Owner/Op start date: 09/04/2001
Owner/Op end date: Not reported

Handler Activities Summary:

U.S. importer of hazardous waste: No
Mixed waste (haz. and radioactive): No
Recycler of hazardous waste: No
Transporter of hazardous waste: No
Treater, storer or disposer of HW: No
Underground injection activity: No
On-site burner exemption: No
Furnace exemption: No
Used oil fuel burner: No
Used oil processor: No
Used oil refiner: No
Used oil fuel marketer to burner: No
Used oil Specification marketer: No
Used oil transfer facility: No
Used oil transporter: No

Hazardous Waste Summary:

. Waste code: D001
. Waste name: IGNITABLE WASTE

Violation Status: No violations found

FINDS:

Registry ID: 110012581606

Environmental Interest/Information System

RCRAInfo is a national information system that supports the Resource Conservation and Recovery Act (RCRA) program through the tracking of events and activities related to facilities that generate, transport, and treat, store, or dispose of hazardous waste. RCRAInfo allows RCRA program staff to track the notification, permit, compliance, and corrective action activities required under RCRA.

Florida Environmental System Today Application (FIESTA) Data Maintenance (FDM) system maintains entity, environmental interest and affiliation data for the State of Florida.

[Click this hyperlink](#) while viewing on your computer to access additional FINDS: detail in the EDR Site Report.

ECHO:

Envid: 1005442530
Registry ID: 110012581606
DFR URL: <http://echo.epa.gov/detailed-facility-report?fid=110012581606>

Map ID
Direction
Distance
Elevation

MAP FINDINGS

Site

Database(s)

EDR ID Number
EPA ID Number

II1447 KAYO OIL CO GIL SIMONS MGR
NW 8220 S ORANGE BLOSSOM TRI
1/4-1/2 ORLANDO, FL
0.466 mi.
2458 ft. Site 4 of 7 in cluster II

EDR Hist Auto 1009059285
N/A

Actual: EDR Hist Auto
100 ft.

Focus Map:
5

Year:	Name:	Type:
1986	KAYO OIL CO	Gasoline Service Stations
1987	KAYO OIL CO	Gasoline Service Stations
1988	KAYO OIL CO	Gasoline Service Stations
1991	KAYO OIL CO GIL SIMONS MGR	GASOLINE STATIONS
1991	KAYO OIL CO GIL SIMONS MGR	GASOLINE STATIONS
1993	KAYO OIL CO	Gasoline Service Stations
1994	KAYO OIL CO	Gasoline Service Stations
1995	KAYO OIL COMPANY	Gasoline Service Stations
1996	KAYO OIL COMPANY	Gasoline Service Stations
2006	BEE LINE SUNOCO	Gasoline Service Stations
2007	BEE LINE SUNOCO	Gasoline Service Stations
2008	SUNOCO INC	Gasoline Service Stations, NEC
2014	SUNOCO INC	Gasoline Service Stations, NEC

II1448 COASTAL MART #9037
NW 8220 S ORANGE BLOSSOM TRL
1/4-1/2 ORLANDO, FL
0.466 mi.
2458 ft. Site 5 of 7 in cluster II

FL RGA LUST S115169689
N/A

Actual: RGA LUST:
100 ft.

Focus Map:
5

2000	COASTAL MART #9037	8220 S ORANGE BLOSSOM TRL
1999	COASTAL MART #9037	8220 S ORANGE BLOSSOM TRL
1998	COASTAL MART #9037	8220 S ORANGE BLOSSOM TRL
1997	COASTAL MART #9037	8220 S ORANGE BLOSSOM TRL

II1449 EXXON-MALL #433
NW 8220 S ORANGE BLOSSOM TRL
1/4-1/2 ORLANDO, FL 32809
0.466 mi.
2458 ft. Site 6 of 7 in cluster II

FL LUST U003804152
FL UST N/A
FL Financial Assurance

Actual:
100 ft.

Focus Map:
5

LUST:	
Region:	STATE
Facility Id:	8513096
Facility Status:	OPEN
Facility Type:	A - Retail Station
Facility Phone:	(813)681-4279
Facility Cleanup Rank:	12937
District:	Central District
Lat/Long (dms):	28 26 43.1231 / 81 24 10.1436
Section:	Not reported
Township:	Not reported
Range:	Not reported
Feature:	Not reported
Method:	AGPS
Datum:	0
Score:	30
Score Effective Date:	2009-03-12 00:00:00

Map ID
Direction
Distance
Elevation

MAP FINDINGS

Site

Database(s)

EDR ID Number
EPA ID Number

EXXON-MALL #433 (Continued)

U003804152

Score When Ranked: 6
Operator: RICK HERWEH
Name Update: 2018-06-28 00:00:00
Address Update: 2010-03-10 00:00:00

Petroleum Cleanup PCT Facility Score:

Facility Cleanup Status: CMPL - COMPLETED
Contact: BILL MCKNIGHT | RICK HERWEH
Contact Company: AUTOMATED PETROLEUM & ENERGY CO INC (APEC)
Contact Address: PO BOX 1110
Contact City/State/Zip: BRANDON, FL 33509
Phone: (813)681-4279
Bad Address Ind: N
State: FL
Zip: 32809, 7606
Score: 30
Score Effective Date: 2009-03-12 00:00:00
Related Party ID: 922
Primary RP Role: ACCOUNT OWNER
RP Begin Date: 2004-10-25
RP Zip: 1110
RP Extension: 211

Discharge Cleanup Summary:

Discharge Date: 7/7/1987
PCT Discharge Combined: Not reported
Cleanup Required: R - CLEANUP REQUIRED
Discharge Cleanup Status: NFA - NFA COMPLETE
Disch Cleanup Status Date: 8/4/1997
Cleanup Work Status: COMPLETED
Information Source: E - EDI
Other Source Description: Not reported
Eligibility Indicator: E - ELIGIBLE
Site Manager: Not reported
Site Mgr End Date: Not reported
Tank Office: -
Discharge Date: 7/13/2001
PCT Discharge Combined: Not reported
Cleanup Required: R - CLEANUP REQUIRED
Discharge Cleanup Status: SRCR - SRCR COMPLETE
Disch Cleanup Status Date: 4/16/2012
Cleanup Work Status: COMPLETED
Information Source: Z - OTHER
Other Source Description: INCIDENT NOTIFIC. FORM
Eligibility Indicator: I - INELIGIBLE
Site Manager: GONZALEZ_CS
Site Mgr End Date: 3/1/2012
Tank Office: PCLP48 - ORANGE COUNTY ENVIRONMENTAL PROTECTION DIV

Petroleum Cleanup Program Eligibility:

Facility ID: 8513096
Discharge Date: 7/7/1987
Pct Discharge Combined With: Not reported
Cleanup Required: R - CLEANUP REQUIRED
Discharge Cleanup Status: NFA - NFA COMPLETE
Disch Cleanup Status Date: 8/4/1997
Cleanup Work Status: COMPLETED
Information Source: E - EDI

Map ID
Direction
Distance
Elevation

MAP FINDINGS

Site

Database(s)

EDR ID Number
EPA ID Number

EXXON-MALL #433 (Continued)

U003804152

Other Source Description: Not reported
Application Received Date: 7/13/1987
Cleanup Program: E - EARLY DETECTION INCENTIVE
Eligibility Status: 6/21/1988
Elig Status Date: 6/21/1988
Letter Of Intent Date: 7/13/1987
Redetermined: No
Inspection Date: 5/6/2003
Site Manager: Not reported
Site Mgr End Date: Not reported
Tank Office: -
Deductible Amount: Not reported
Deductible Paid To Date: 0
Co-Pay Amount: Not reported
Co-Pay Paid To Date: 0
Cap Amount: Not reported

Contaminated Media:
Discharge Date: 7/13/2001
Pct Discharge Combined With: Not reported
Cleanup Required: R - CLEANUP REQUIRED
Discharge Cleanup Status: SRCR - SRCR COMPLETE
Disch Cleanup Status Date: 4/16/2012
Cleanup Work Status: COMPLETED
Information Source: Z - OTHER
Other Source Description: INCIDENT NOTIFIC. FORM
Elig Indicator: I - INELIGIBLE
Site Manager: GONZALEZ_CS
Site Mgr End Date: 3/1/2012
Tank Office: PCLP48 - ORANGE COUNTY ENVIRON
Contaminated Drinking Wells: Not reported
Contaminated Monitoring Well: Not reported
Contaminated Soil: Not reported
Contaminated Surface Water: Not reported
Contaminated Ground Water: Yes
Pollutant: B - Unleaded Gas
Pollutant Other Description: LAB ANAL. OF GW FOR SITE ASSESMT. CAUSE UNK
Gallons Discharged: Not reported

Task Information:
District: CD
Facility ID: 8513096
Facility Status: OPEN
Facility Type: A - Retail Station -
County: ORANGE
County ID: 48
Cleanup Eligibility Status: E
Source Effective Date: 07-25-1997
Discharge Date: 07-07-1987
Cleanup Required: R - CLEANUP REQUIRED
Discharge Cleanup Status: NFA - NFA COMPLETE
Disch Cleanup Status Date: 08-04-1997
SRC Action Type: NFA - NO FURTHER ACTION
SRC Submit Date: 03-03-1997
SRC Review Date: 07-25-1997
SRC Completion Status: A - APPROVED
SRC Issue Date: 08-04-1997
SRC Comment: Not reported

Map ID
Direction
Distance
Elevation

MAP FINDINGS

Site

Database(s)

EDR ID Number
EPA ID Number

EXXON-MALL #433 (Continued)

U003804152

Cleanup Work Status: COMPLETED
Site Mgr: Not reported
Site Mgr End Date: Not reported
Tank Office: -
SR Task ID: 84382
SR Cleanup Responsible: -
SR Funding Eligibility Type: -
SR Actual Cost: Not reported
SR Completion Date: 03-23-1989
SR Payment Date: Not reported
SR Oral Date: Not reported
SR Written Date: Not reported
SR Soil Removal: Y
SR Free Product Removal: Not reported
SR Soil Tonnage Removed: 540
SR Soil Treatment: Not reported
SR Other Treatment: Not reported
SR Alternate Proc Received Date: Not reported
SR Alternate Procedure Status: Not reported
SR Alternate Procedure Status Date: Not reported
SR Alternate Procedure Comments: Not reported
SA Task ID: 21552
SA Cleanup Responsible: -
SA Funding Eligibility Type: -
SA Actual Cost: Not reported
SA Completion Date: 02-01-1993
SA Payment Date: Not reported
RAP Task ID: 21553
RAP Cleanup Responsible ID: RP - RESPONSIBLE PARTY
RAP Funding Eligibility Type: -
RAP Actual Cost: Not reported
RAP Completion Date: Not reported
RAP Payment Date: Not reported
RAP Last Order Approved: 1994-05-18 00:00:00
RA Task ID: 21554
RA Cleanup Responsible: -
RA Funding Eligibility Type: -
RA Years to Complete: 3
RA Actual Cost: Not reported
District: CD
Facility ID: 8513096
Facility Status: OPEN
Facility Type: A - Retail Station -
County: ORANGE
County ID: 48
Cleanup Eligibility Status: I
Source Effective Date: 03-19-2012
Discharge Date: 07-13-2001
Cleanup Required: R - CLEANUP REQUIRED
Discharge Cleanup Status: SRCR - SRCR COMPLETE
Disch Cleanup Status Date: 04-16-2012
SRC Action Type: SRCR - SITE REHABILITATION COMPLETION REPORT
SRC Submit Date: 01-17-2012
SRC Review Date: 03-01-2012
SRC Completion Status: A - APPROVED
SRC Issue Date: 04-16-2012
SRC Comment: Not reported

Map ID
Direction
Distance
Elevation

MAP FINDINGS

Site

Database(s)

EDR ID Number
EPA ID Number

EXXON-MALL #433 (Continued)

U003804152

Cleanup Work Status: COMPLETED
Site Mgr: GONZALEZ_CS
Site Mgr End Date: 03-01-2012
Tank Office: PCLP48 - Orange County
SR Task ID: 93005
SR Cleanup Responsible: -
SR Funding Eligibility Type: -
SR Actual Cost: Not reported
SR Completion Date: 01-29-2010
SR Payment Date: Not reported
SR Oral Date: Not reported
SR Written Date: Not reported
SR Soil Removal: Y
SR Free Product Removal: Not reported
SR Soil Tonnage Removed: 618
SR Soil Treatment: Not reported
SR Other Treatment: Not reported
SR Alternate Proc Received Date: Not reported
SR Alternate Procedure Status: Not reported
SR Alternate Procedure Status Date: Not reported
SR Alternate Procedure Comments: Not reported
SA Task ID: 84383
SA Cleanup Responsible: -
SA Funding Eligibility Type: -
SA Actual Cost: Not reported
SA Completion Date: Not reported
SA Payment Date: Not reported
RAP Task ID: 75281
RAP Cleanup Responsible ID: -
RAP Funding Eligibility Type: -
RAP Actual Cost: Not reported
RAP Completion Date: Not reported
RAP Payment Date: Not reported
RAP Last Order Approved: Not reported
RA Task ID: 75596
RA Cleanup Responsible: RP - RESPONSIBLE PARTY
RA Funding Eligibility Type: -
RA Years to Complete: 0
RA Actual Cost: Not reported

[Click here for Florida Oculus:](#)

UST:

Facility Id: 8513096
Facility Status: OPEN
Type Description: Retail Station
Facility Phone: 8136814279
Region: STATE
Positioning Method: AGPS
Lat/Long (dms): 28 26 42 / 81 24 10

Owner:

Owner Id: 922
Owner Name: AUTOMATED PETROLEUM & ENERGY CO INC (APEC)
Owner Address: PO BOX 1110
Owner Address 2: Not reported
Owner City,St,Zip: BRANDON, FL 33509

Map ID
Direction
Distance
Elevation

MAP FINDINGS

Site

Database(s)

EDR ID Number
EPA ID Number

EXXON-MALL #433 (Continued)

U003804152

Owner Contact: BILL MCKNIGHT
Owner Phone: 8139999999

Tank Info:
Name: EXXON-MALL #433
Address: 8220 S ORANGE BLOSSOM TRL
Tank Id: 1
Status: Removed
Status Date: 3/31/1989
Install Date: 10/1/1975
Substance: Unleaded gas
Content Description: Unleaded Gas
Gallons: 10000
Vessel Indicator: TANK
Tank Location: UNDERGROUND
DEP Contractor: P

Name: EXXON-MALL #433
Address: 8220 S ORANGE BLOSSOM TRL
Tank Id: 10
Status: In service
Status Date: 7/1/1998
Install Date: 7/1/1998
Substance: Vehicular diesel
Content Description: Vehicular Diesel
Gallons: 6000
Vessel Indicator: TANK
Tank Location: UNDERGROUND
DEP Contractor: P

Construction:
Tank Id: 10
Construction Category: Primary Construction
Construction Description: Fiberglass clad steel

Tank Id: 10
Construction Category: Secondary Containment
Construction Description: Double wall

Tank Id: 10
Construction Category: Overfill/Spill
Construction Description: Tight fill

Tank Id: 10
Construction Category: Secondary Containment
Construction Description: Double wall - tank jacket

Tank Id: 10
Construction Category: Overfill/Spill
Construction Description: Spill containment bucket

Tank Id: 10
Construction Category: Primary Construction
Construction Description: Steel

Tank Id: 10
Construction Category: Overfill/Spill

Map ID
Direction
Distance
Elevation

MAP FINDINGS

Site

Database(s)

EDR ID Number
EPA ID Number

EXXON-MALL #433 (Continued)

U003804152

Construction Description: Flow shut-Off

Monitoring:

Tank ID: 10
Monitoring Description: Mechanical line leak detector

Tank ID: 10
Monitoring Description: Automatic tank gauging - USTs

Tank ID: 10
Monitoring Description: Visual inspect pipe sumps

Tank ID: 10
Monitoring Description: Visual inspect dispenser liners

Tank ID: 10
Monitoring Description: Monitor dbl wall tank space

Piping:

Tank ID: 10
Piping Category: Secondary Containment
Piping Description: Double wall

Tank ID: 10
Piping Category: Miscellaneous Attributes
Piping Description: Pressurized piping system

Tank ID: 10
Piping Category: Primary Construction
Piping Description: Fiberglass

Tank ID: 10
Piping Category: Miscellaneous Attributes
Piping Description: Dispenser liners

Name: EXXON-MALL #433
Address: 8220 S ORANGE BLOSSOM TRL
Tank Id: 11
Status: In service
Status Date: 1/1/2010
Install Date: 1/1/2010
Substance: Unleaded gas
Content Description: Unleaded Gas
Gallons: 12000
Vessel Indicator: TANK
Tank Location: UNDERGROUND
DEP Contractor: P

Construction:

Tank Id: 11
Construction Category: Primary Construction
Construction Description: Steel

Tank Id: 11
Construction Category: Secondary Containment
Construction Description: Double wall - tank jacket

Map ID
Direction
Distance
Elevation

MAP FINDINGS

Site

Database(s)

EDR ID Number
EPA ID Number

EXXON-MALL #433 (Continued)

U003804152

Tank Id: 11
Construction Category: Overfill/Spill
Construction Description: Tight fill

Tank Id: 11
Construction Category: Overfill/Spill
Construction Description: Spill containment bucket

Tank Id: 11
Construction Category: Overfill/Spill
Construction Description: Flow shut-Off

Monitoring:
Tank ID: 11
Monitoring Description: Monitor dbl wall tank space

Tank ID: 11
Monitoring Description: Mechanical line leak detector

Tank ID: 11
Monitoring Description: Visual inspect pipe sumps

Tank ID: 11
Monitoring Description: Visual inspect dispenser liners

Tank ID: 11
Monitoring Description: Automatic tank gauging - USTs

Piping:
Tank ID: 11
Piping Category: Miscellaneous Attributes
Piping Description: Pressurized piping system

Tank ID: 11
Piping Category: Primary Construction
Piping Description: Fiberglass

Tank ID: 11
Piping Category: Miscellaneous Attributes
Piping Description: Dispenser liners

Tank ID: 11
Piping Category: Secondary Containment
Piping Description: Double wall

Name: EXXON-MALL #433
Address: 8220 S ORANGE BLOSSOM TRL
Tank Id: 12
Status: In service
Status Date: 1/1/2010
Install Date: 1/1/2010
Substance: Unleaded gas
Content Description: Unleaded Gas
Gallons: 12000
Vessel Indicator: TANK

Map ID
Direction
Distance
Elevation

MAP FINDINGS

Site

Database(s)

EDR ID Number
EPA ID Number

EXXON-MALL #433 (Continued)

U003804152

Tank Location: UNDERGROUND
DEP Contractor: P

Construction:
Tank Id: 12
Construction Category: Primary Construction
Construction Description: Steel

Tank Id: 12
Construction Category: Overfill/Spill
Construction Description: Tight fill

Tank Id: 12
Construction Category: Secondary Containment
Construction Description: Double wall - tank jacket

Tank Id: 12
Construction Category: Overfill/Spill
Construction Description: Spill containment bucket

Tank Id: 12
Construction Category: Overfill/Spill
Construction Description: Flow shut-Off

Tank Id: 12
Construction Category: Miscellaneous Attributes
Construction Description: Compartmented

Monitoring:
Tank ID: 12
Monitoring Description: Monitor dbl wall tank space

Tank ID: 12
Monitoring Description: Mechanical line leak detector

Tank ID: 12
Monitoring Description: Visual inspect pipe sumps

Tank ID: 12
Monitoring Description: Visual inspect dispenser liners

Tank ID: 12
Monitoring Description: Automatic tank gauging - USTs

Piping:
Tank ID: 12
Piping Category: Primary Construction
Piping Description: Fiberglass

Tank ID: 12
Piping Category: Secondary Containment
Piping Description: Double wall

Tank ID: 12
Piping Category: Miscellaneous Attributes
Piping Description: Dispenser liners

Map ID
Direction
Distance
Elevation

MAP FINDINGS

Site

Database(s)

EDR ID Number
EPA ID Number

EXXON-MALL #433 (Continued)

U003804152

Tank ID: 12
Piping Category: Miscellaneous Attributes
Piping Description: Pressurized piping system

Name: EXXON-MALL #433
Address: 8220 S ORANGE BLOSSOM TRL
Tank Id: 2
Status: Removed
Status Date: 3/31/1989
Install Date: 10/1/1975
Substance: Leaded gas
Content Description: Leaded Gas
Gallons: 10000
Vessel Indicator: TANK
Tank Location: UNDERGROUND
DEP Contractor: P

Name: EXXON-MALL #433
Address: 8220 S ORANGE BLOSSOM TRL
Tank Id: 3
Status: Removed
Status Date: 3/31/1989
Install Date: 10/1/1975
Substance: Unleaded gas
Content Description: Unleaded Gas
Gallons: 6000
Vessel Indicator: TANK
Tank Location: UNDERGROUND
DEP Contractor: P

Name: EXXON-MALL #433
Address: 8220 S ORANGE BLOSSOM TRL
Tank Id: 4
Status: Removed
Status Date: 3/31/1989
Install Date: 4/1/1983
Substance: Vehicular diesel
Content Description: Vehicular Diesel
Gallons: 10000
Vessel Indicator: TANK
Tank Location: UNDERGROUND
DEP Contractor: P

Name: EXXON-MALL #433
Address: 8220 S ORANGE BLOSSOM TRL
Tank Id: 5
Status: Removed
Status Date: 3/31/1989
Install Date: 12/1/1986
Substance: Z
Content Description: Other Non Regulated
Gallons: 1000
Vessel Indicator: TANK
Tank Location: UNDERGROUND
DEP Contractor: P

Map ID
Direction
Distance
Elevation

MAP FINDINGS

Site

Database(s)

EDR ID Number
EPA ID Number

EXXON-MALL #433 (Continued)

U003804152

Name: EXXON-MALL #433
Address: 8220 S ORANGE BLOSSOM TRL
Tank Id: 6
Status: Removed
Status Date: 2/16/2010
Install Date: 3/1/1989
Substance: Gasohol
Content Description: Gasohol
Gallons: 12000
Vessel Indicator: TANK
Tank Location: UNDERGROUND
DEP Contractor: P

Name: EXXON-MALL #433
Address: 8220 S ORANGE BLOSSOM TRL
Tank Id: 7
Status: Removed
Status Date: 12/1/2009
Install Date: 3/1/1989
Substance: Unleaded gas
Content Description: Unleaded Gas
Gallons: 12000
Vessel Indicator: TANK
Tank Location: UNDERGROUND
DEP Contractor: P

Name: EXXON-MALL #433
Address: 8220 S ORANGE BLOSSOM TRL
Tank Id: 8
Status: Removed
Status Date: 12/1/2009
Install Date: 3/1/1989
Substance: Unleaded gas
Content Description: Unleaded Gas
Gallons: 12000
Vessel Indicator: TANK
Tank Location: UNDERGROUND
DEP Contractor: P

Name: EXXON-MALL #433
Address: 8220 S ORANGE BLOSSOM TRL
Tank Id: 9
Status: Removed
Status Date: 12/1/2009
Install Date: 3/1/1989
Substance: Vehicular diesel
Content Description: Vehicular Diesel
Gallons: 4000
Vessel Indicator: TANK
Tank Location: UNDERGROUND
DEP Contractor: P

[Click here for Florida Oculus:](#)

FL Financial Assurance 3:
Region: 3

Map ID
Direction
Distance
Elevation

MAP FINDINGS

Site

Database(s)

EDR ID Number
EPA ID Number

EXXON-MALL #433 (Continued)

U003804152

Facility ID: 8513096
Facility Phone: 8136814279
Facility Status: OPEN
Facility Type: A
Type Description: Retail Station
DEP CO: C
Financial Responsibility: INSURANCE
Insurance Company: LIBERTY SURPLUS INSURANCE CORP
Effective Date: 02/08/2010
Expire Date: 12/31/2010
Owner ID: 922
Owner Name: AUTOMATED PETROLEUM & ENERGY CO INC (APEC)
Owner Address: PO BOX 1110
Owner Address2: Not reported
Owner City,St,Zip: BRANDON, FL 33509
Contact: BILL MCKNIGHT
Resp Party Phone: 8139999999

Region: 3
Facility ID: 8513096
Facility Phone: 8136814279
Facility Status: OPEN
Facility Type: A
Type Description: Retail Station
DEP CO: C
Financial Responsibility: INSURANCE
Insurance Company: LIBERTY SURPLUS INSURANCE CORP
Effective Date: 12/31/2010
Expire Date: 12/31/2011
Owner ID: 922
Owner Name: AUTOMATED PETROLEUM & ENERGY CO INC (APEC)
Owner Address: PO BOX 1110
Owner Address2: Not reported
Owner City,St,Zip: BRANDON, FL 33509
Contact: BILL MCKNIGHT
Resp Party Phone: 8139999999

Region: 3
Facility ID: 8513096
Facility Phone: 8136814279
Facility Status: OPEN
Facility Type: A
Type Description: Retail Station
DEP CO: C
Financial Responsibility: INSURANCE
Insurance Company: LIBERTY SURPLUS INSURANCE CORP
Effective Date: 12/31/2011
Expire Date: 12/31/2012
Owner ID: 922
Owner Name: AUTOMATED PETROLEUM & ENERGY CO INC (APEC)
Owner Address: PO BOX 1110
Owner Address2: Not reported
Owner City,St,Zip: BRANDON, FL 33509
Contact: BILL MCKNIGHT
Resp Party Phone: 8139999999

Region: 3

Map ID
Direction
Distance
Elevation

MAP FINDINGS

Site

Database(s)

EDR ID Number
EPA ID Number

EXXON-MALL #433 (Continued)

U003804152

Facility ID: 8513096
Facility Phone: 8136814279
Facility Status: OPEN
Facility Type: A
Type Description: Retail Station
DEP CO: C
Financial Responsibility: INSURANCE
Insurance Company: LIBERTY SURPLUS INSURANCE CORP
Effective Date: 12/31/2012
Expire Date: 12/31/2013
Owner ID: 922
Owner Name: AUTOMATED PETROLEUM & ENERGY CO INC (APEC)
Owner Address: PO BOX 1110
Owner Address2: Not reported
Owner City,St,Zip: BRANDON, FL 33509
Contact: BILL MCKNIGHT
Resp Party Phone: 8139999999

Region: 3
Facility ID: 8513096
Facility Phone: 8136814279
Facility Status: OPEN
Facility Type: A
Type Description: Retail Station
DEP CO: C
Financial Responsibility: INSURANCE
Insurance Company: LIBERTY SURPLUS INSURANCE CORP
Effective Date: 12/31/2013
Expire Date: 12/31/2013
Owner ID: 922
Owner Name: AUTOMATED PETROLEUM & ENERGY CO INC (APEC)
Owner Address: PO BOX 1110
Owner Address2: Not reported
Owner City,St,Zip: BRANDON, FL 33509
Contact: BILL MCKNIGHT
Resp Party Phone: 8139999999

Region: 3
Facility ID: 8513096
Facility Phone: 8136814279
Facility Status: OPEN
Facility Type: A
Type Description: Retail Station
DEP CO: C
Financial Responsibility: INSURANCE
Insurance Company: LIBERTY SURPLUS INSURANCE CORP
Effective Date: 12/31/2014
Expire Date: 12/31/2015
Owner ID: 922
Owner Name: AUTOMATED PETROLEUM & ENERGY CO INC (APEC)
Owner Address: PO BOX 1110
Owner Address2: Not reported
Owner City,St,Zip: BRANDON, FL 33509
Contact: BILL MCKNIGHT
Resp Party Phone: 8139999999

Region: 3

Map ID
Direction
Distance
Elevation

MAP FINDINGS

Site

Database(s)

EDR ID Number
EPA ID Number

EXXON-MALL #433 (Continued)

U003804152

Facility ID: 8513096
Facility Phone: 8136814279
Facility Status: OPEN
Facility Type: A
Type Description: Retail Station
DEP CO: C
Financial Responsibility: INSURANCE
Insurance Company: LIBERTY SURPLUS INSURANCE CORP
Effective Date: 12/31/2015
Expire Date: 12/31/2016
Owner ID: 922
Owner Name: AUTOMATED PETROLEUM & ENERGY CO INC (APEC)
Owner Address: PO BOX 1110
Owner Address2: Not reported
Owner City,St,Zip: BRANDON, FL 33509
Contact: BILL MCKNIGHT
Resp Party Phone: 8139999999

Region: 3
Facility ID: 8513096
Facility Phone: 8136814279
Facility Status: OPEN
Facility Type: A
Type Description: Retail Station
DEP CO: C
Financial Responsibility: INSURANCE
Insurance Company: LIBERTY SURPLUS INSURANCE CORP
Effective Date: Not reported
Expire Date: Not reported
Owner ID: 922
Owner Name: AUTOMATED PETROLEUM & ENERGY CO INC (APEC)
Owner Address: PO BOX 1110
Owner Address2: Not reported
Owner City,St,Zip: BRANDON, FL 33509
Contact: BILL MCKNIGHT
Resp Party Phone: 8139999999

Region: 3
Facility ID: 8513096
Facility Phone: 8136814279
Facility Status: OPEN
Facility Type: A
Type Description: Retail Station
DEP CO: C
Financial Responsibility: INSURANCE
Insurance Company: NAUTILUS INSURANCE COMPANY
Effective Date: 12/31/2016
Expire Date: 12/31/2017
Owner ID: 922
Owner Name: AUTOMATED PETROLEUM & ENERGY CO INC (APEC)
Owner Address: PO BOX 1110
Owner Address2: Not reported
Owner City,St,Zip: BRANDON, FL 33509
Contact: BILL MCKNIGHT
Resp Party Phone: 8139999999

Region: 3

Map ID
Direction
Distance
Elevation

MAP FINDINGS

Site

Database(s)

EDR ID Number
EPA ID Number

EXXON-MALL #433 (Continued)

U003804152

Facility ID: 8513096
Facility Phone: 8136814279
Facility Status: OPEN
Facility Type: A
Type Description: Retail Station
DEP CO: C
Financial Responsibility: INSURANCE
Insurance Company: SCOTTSDALE INSURANCE COMPANY
Effective Date: 12/31/2017
Expire Date: 12/31/2018
Owner ID: 922
Owner Name: AUTOMATED PETROLEUM & ENERGY CO INC (APEC)
Owner Address: PO BOX 1110
Owner Address2: Not reported
Owner City,St,Zip: BRANDON, FL 33509
Contact: BILL MCKNIGHT
Resp Party Phone: 8139999999

Region: 3
Facility ID: 8513096
Facility Phone: 8136814279
Facility Status: OPEN
Facility Type: A
Type Description: Retail Station
DEP CO: C
Financial Responsibility: INSURANCE
Insurance Company: ZURICH-AMERICAN
Effective Date: 12/31/2008
Expire Date: 12/31/2009
Owner ID: 922
Owner Name: AUTOMATED PETROLEUM & ENERGY CO INC (APEC)
Owner Address: PO BOX 1110
Owner Address2: Not reported
Owner City,St,Zip: BRANDON, FL 33509
Contact: BILL MCKNIGHT
Resp Party Phone: 8139999999

Region: 3
Facility ID: 8513096
Facility Phone: 8136814279
Facility Status: OPEN
Facility Type: A
Type Description: Retail Station
DEP CO: C
Financial Responsibility: LETTER OF CREDIT
Insurance Company: Not reported
Effective Date: 05/31/2018
Expire Date: 05/31/2019
Owner ID: 922
Owner Name: AUTOMATED PETROLEUM & ENERGY CO INC (APEC)
Owner Address: PO BOX 1110
Owner Address2: Not reported
Owner City,St,Zip: BRANDON, FL 33509
Contact: BILL MCKNIGHT
Resp Party Phone: 8139999999

MAP FINDINGS

Map ID
Direction
Distance
Elevation

Site

Database(s)

EDR ID Number
EPA ID Number

II1450 MALL SUNOCO
NW 8220 S ORANGE BLOSSOM TRL
1/4-1/2 ORLANDO, FL
0.466 mi.
2458 ft. Site 7 of 7 in cluster II

FL RGA LUST S115185696
N/A

Actual: RGA LUST:
100 ft. 2004 MALL SUNOCO 8220 S ORANGE BLOSSOM TRL

Focus Map:
5

IB1451 REHRIG PACIFIC COMPANY
North 7452 PRESIDENTS DR
1/4-1/2 ORLANDO, FL
0.466 mi.
2459 ft. Site 3 of 5 in cluster IB

FL NPDES S123313165
N/A

Actual: WASTEWATER:
99 ft. Facility ID: FLR05I318
Focus Map: Facility Type: Multi-Sector Stormwater GP
1 Status: Active - Existing, permitted facility/site for which effluent,
reclaimed water or wastewater residual discharge into the environment
and/or monitoring is taking place.
District Office: TLST
NPDES Permitted Site: Not reported
Environmental Interest: Not reported
Owner Type: Private
Permit Capacity: Not reported
Party Name: John Rhyne, National EHS Manager
Company Name: Rehrig Pacific Company
RP Address: 7452 Presidents Dr
RP Address 2: Not reported
RP City,Stat,Zip: Orlando FL 32809-5608
Telephone: 4078573888
Email: jrhyne@rehrig.com
Issue Date: 01/26/2019
Effective Date: 01/26/2019
Expiration Date: 01/25/2024
DOC Description: Generic Permit
Latitude Degrees: 28
Latitude Minutes: 27
Latitude Seconds: 26.49
Longitude Degrees: 81
Longitude Minutes: 25
Longitude Seconds: 1.500
Treatment: Not reported
Decode For Fstatus: Active

MAP FINDINGS

Map ID	Direction	Distance	Elevation	Site	Database(s)	EDR ID Number	EPA ID Number
--------	-----------	----------	-----------	------	-------------	---------------	---------------

IB1452	REHRIG PACIFIC COMPANY				FINDS	1010436150	
North	7452 PRESIDENTS DR				ECHO	N/A	
1/4-1/2	ORLANDO, FL 32809						
0.466 mi.							
2459 ft.	Site 4 of 5 in cluster IB						

Actual: FINDS:
99 ft.

Focus Map: Registry ID: 110031350598
1

Environmental Interest/Information System

RCRAInfo is a national information system that supports the Resource Conservation and Recovery Act (RCRA) program through the tracking of events and activities related to facilities that generate, transport, and treat, store, or dispose of hazardous waste. RCRAInfo allows RCRA program staff to track the notification, permit, compliance, and corrective action activities required under RCRA.

OSHA ESTABLISHMENT

Florida Environmental System Today Application (FIESTA) Data Maintenance (FDM) system maintains entity, environmental interest and affiliation data for the State of Florida.

[Click this hyperlink](#) while viewing on your computer to access additional FINDS: detail in the EDR Site Report.

ECHO:

Envid: 1010436150
Registry ID: 110031350598
DFR URL: <http://echo.epa.gov/detailed-facility-report?fid=110031350598>

IB1453	REHRIG PACIFIC COMPANY	RCRA-CESQG	1010315445
North	7452 PRESIDENTS DR		FLR000132944
1/4-1/2	ORLANDO, FL 32809		
0.466 mi.			
2459 ft.	Site 5 of 5 in cluster IB		

Actual:
99 ft.

Focus Map:
1

RCRA-CESQG:

Date form received by agency: 10/31/2006
Facility name: REHRIG PACIFIC COMPANY
Facility address: 7452 PRESIDENTS DR
ORLANDO, FL 32809-5608
EPA ID: FLR000132944
Mailing address: PRESIDENTS DR
ORLANDO, FL 32809-5608
Contact: NANCY GOLDENBERG
Contact address: TRAMMELL CROW COMPANY 1900 SUMMIT TOWER BLVD SUITE 7
ORLANDO, FL 32810
Contact country: US
Contact telephone: 407-618-1288
Contact email: Not reported
EPA Region: 04
Land type: Private
Classification: Conditionally Exempt Small Quantity Generator
Description: Handler: generates 100 kg or less of hazardous waste per calendar month, and accumulates 1000 kg or less of hazardous waste at any time; or generates 1 kg or less of acutely hazardous waste per calendar

Map ID
Direction
Distance
Elevation

MAP FINDINGS

Site

Database(s)

EDR ID Number
EPA ID Number

REHRIG PACIFIC COMPANY (Continued)

1010315445

month, and accumulates at any time: 1 kg or less of acutely hazardous waste; or 100 kg or less of any residue or contaminated soil, waste or other debris resulting from the cleanup of a spill, into or on any land or water, of acutely hazardous waste; or generates 100 kg or less of any residue or contaminated soil, waste or other debris resulting from the cleanup of a spill, into or on any land or water, of acutely hazardous waste during any calendar month, and accumulates at any time: 1 kg or less of acutely hazardous waste; or 100 kg or less of any residue or contaminated soil, waste or other debris resulting from the cleanup of a spill, into or on any land or water, of acutely hazardous waste

Owner/Operator Summary:

Owner/operator name: AMB PROPERTY LP
Owner/operator address: 60 STATE STREET SUITE 1200
BOSTON, MA 02109
Owner/operator country: US
Owner/operator telephone: Not reported
Owner/operator email: Not reported
Owner/operator fax: Not reported
Owner/operator extension: Not reported
Legal status: Private
Owner/Operator Type: Owner
Owner/Op start date: 10/31/2006
Owner/Op end date: Not reported

Handler Activities Summary:

U.S. importer of hazardous waste: No
Mixed waste (haz. and radioactive): No
Recycler of hazardous waste: No
Transporter of hazardous waste: No
Treater, storer or disposer of HW: No
Underground injection activity: No
On-site burner exemption: No
Furnace exemption: No
Used oil fuel burner: No
Used oil processor: No
User oil refiner: No
Used oil fuel marketer to burner: No
Used oil Specification marketer: No
Used oil transfer facility: No
Used oil transporter: No

Hazardous Waste Summary:

. Waste code: D001
. Waste name: IGNITABLE WASTE

Facility Has Received Notices of Violations:

Regulation violated: Not reported
Area of violation: Universal Waste - Small Quantity Handlers
Date violation determined: 10/31/2006
Date achieved compliance: 11/03/2006
Violation lead agency: State
Enforcement action: Not reported

Map ID
Direction
Distance
Elevation

MAP FINDINGS

Site

Database(s)

EDR ID Number
EPA ID Number

REHRIG PACIFIC COMPANY (Continued)

1010315445

Enforcement action date: Not reported
Enf. disposition status: Not reported
Enf. disp. status date: Not reported
Enforcement lead agency: Not reported
Proposed penalty amount: Not reported
Final penalty amount: Not reported
Paid penalty amount: Not reported

Evaluation Action Summary:

Evaluation date: 10/31/2006
Evaluation: COMPLIANCE EVALUATION INSPECTION ON-SITE
Area of violation: Universal Waste - Small Quantity Handlers
Date achieved compliance: 11/03/2006
Evaluation lead agency: State

IJ1454
NNE
1/4-1/2
0.466 mi.
2462 ft.

FISHER SCIENTIFIC BRANCH #30
7445 EXCHANGE DR
ORLANDO, FL 32809
Site 1 of 2 in cluster IJ

RCRA NonGen / NLR

1000240561
FLD982076002

Actual:
100 ft.

RCRA NonGen / NLR:

Date form received by agency: 09/17/2010
Facility name: FISHER SCIENTIFIC BRANCH #30
Facility address: 7445 EXCHANGE DR
ORLANDO, FL 32809-6215
EPA ID: FLD982076002
Mailing address: EXCHANGE DR
ORLANDO, FL 32809-6215
Contact: CHARLES ZEEP
Contact address: EXCHANGE DR
ORLANDO, FL 32809-6215
Contact country: US
Contact telephone: 407-857-3600
Contact email: Not reported
EPA Region: 04
Classification: Non-Generator
Description: Handler: Non-Generators do not presently generate hazardous waste

Focus Map:
2

Owner/Operator Summary:

Owner/operator name: CHARLES ZEEP, WHSE SV
Owner/operator address: 7445 EXCHANGE DR
ORLANDO, FL 32809
Owner/operator country: US
Owner/operator telephone: Not reported
Owner/operator email: Not reported
Owner/operator fax: Not reported
Owner/operator extension: Not reported
Legal status: Private
Owner/Operator Type: Owner
Owner/Op start date: 10/18/1996
Owner/Op end date: Not reported

Handler Activities Summary:

U.S. importer of hazardous waste: No
Mixed waste (haz. and radioactive): No
Recycler of hazardous waste: No

Map ID
Direction
Distance
Elevation

MAP FINDINGS

Site

Database(s)

EDR ID Number
EPA ID Number

FISHER SCIENTIFIC BRANCH #30 (Continued)

1000240561

Transporter of hazardous waste: No
Treater, storer or disposer of HW: No
Underground injection activity: No
On-site burner exemption: No
Furnace exemption: No
Used oil fuel burner: No
Used oil processor: No
User oil refiner: No
Used oil fuel marketer to burner: No
Used oil Specification marketer: No
Used oil transfer facility: No
Used oil transporter: No

Historical Generators:

Date form received by agency: 03/08/1989
Site name: FISHER SCIENTIFIC BRANCH #30
Classification: Small Quantity Generator

Hazardous Waste Summary:

Waste code: P001
Waste name: 2H-1-BENZOPYRAN-2-ONE, 4-HYDROXY-3-(3-OXO-1-PHENYLBUTYL)-, & SALTS, WHEN PRESENT AT CONCENTRATIONS GREATER THAN 0.3% (OR) WARFARIN, & SALTS, WHEN PRESENT AT CONCENTRATIONS GREATER THAN 0.3%

Violation Status: No violations found

IJ1455
NNE
1/4-1/2
0.466 mi.
2462 ft.

OZALID CORP
7445 EXCHANGE DR
ORLANDO, FL 32809

Site 2 of 2 in cluster IJ

RCRA NonGen / NLR 1000698873
FINDS FLD049761216
ECHO

Actual:
100 ft.

Focus Map:
2

RCRA NonGen / NLR:
Date form received by agency: 08/23/1988
Facility name: OZALID CORP
Facility address: 7445 EXCHANGE DR
ORLANDO, FL 32809-6215
EPA ID: FLD049761216
Mailing address: EXCHANGE DR
ORLANDO, FL 32809-6215
Contact: VIRGINIA KOPEC
Contact address: EXCHANGE DR
ORLANDO, FL 32809-6215
Contact country: US
Contact telephone: 850-245-8707
Contact email: Not reported
EPA Region: 04
Classification: Non-Generator
Description: Handler: Non-Generators do not presently generate hazardous waste

Owner/Operator Summary:

Owner/operator name: VIRGINIA KOPEC
Owner/operator address: 7445 EXCHANGE DR
ORLANDO, FL 32809
Owner/operator country: US
Owner/operator telephone: Not reported

Map ID
Direction
Distance
Elevation

MAP FINDINGS

Site

Database(s)

EDR ID Number
EPA ID Number

OZALID CORP (Continued)

1000698873

Owner/operator email: Not reported
Owner/operator fax: Not reported
Owner/operator extension: Not reported
Legal status: Private
Owner/Operator Type: Owner
Owner/Op start date: 10/18/1996
Owner/Op end date: Not reported

Owner/operator name: KOPEC VIRGINIA
Owner/operator address: 7445 EXCHANGE DR
ORLANDO, FL 32809

Owner/operator country: US
Owner/operator telephone: Not reported
Owner/operator email: Not reported
Owner/operator fax: Not reported
Owner/operator extension: Not reported
Legal status: Private
Owner/Operator Type: Owner
Owner/Op start date: 10/18/1996
Owner/Op end date: Not reported

Handler Activities Summary:

U.S. importer of hazardous waste: No
Mixed waste (haz. and radioactive): No
Recycler of hazardous waste: No
Transporter of hazardous waste: No
Treater, storer or disposer of HW: No
Underground injection activity: No
On-site burner exemption: No
Furnace exemption: No
Used oil fuel burner: No
Used oil processor: No
User oil refiner: No
Used oil fuel marketer to burner: No
Used oil Specification marketer: No
Used oil transfer facility: No
Used oil transporter: No

Violation Status: No violations found

FINDS:

Registry ID: 110006182861

Environmental Interest/Information System

RCRAInfo is a national information system that supports the Resource Conservation and Recovery Act (RCRA) program through the tracking of events and activities related to facilities that generate, transport, and treat, store, or dispose of hazardous waste. RCRAInfo allows RCRA program staff to track the notification, permit, compliance, and corrective action activities required under RCRA.

Florida Environmental System Today Application (FIESTA) Data Maintenance (FDM) system maintains entity, environmental interest and affiliation data for the State of Florida.

Registry ID: 110002531779

Map ID
Direction
Distance
Elevation

MAP FINDINGS

Site

Database(s)

EDR ID Number
EPA ID Number

OZALID CORP (Continued)

1000698873

Environmental Interest/Information System

RCRAInfo is a national information system that supports the Resource Conservation and Recovery Act (RCRA) program through the tracking of events and activities related to facilities that generate, transport, and treat, store, or dispose of hazardous waste. RCRAInfo allows RCRA program staff to track the notification, permit, compliance, and corrective action activities required under RCRA.

Florida Environmental System Today Application (FIESTA) Data Maintenance (FDM) system maintains entity, environmental interest and affiliation data for the State of Florida.

[Click this hyperlink](#) while viewing on your computer to access additional FINDS: detail in the EDR Site Report.

ECHO:

Envid: 1000698873
Registry ID: 110002531779
DFR URL: <http://echo.epa.gov/detailed-facility-report?fid=110002531779>

Envid: 1000698873
Registry ID: 110006182861
DFR URL: <http://echo.epa.gov/detailed-facility-report?fid=110006182861>

IE1456
SE
1/4-1/2
0.469 mi.
2476 ft.

**700 CENTRAL FLORIDA PARKWAY
ORLANDO, FL**

Site 11 of 11 in cluster IE

**FL SPILLS S120695611
N/A**

**Actual:
87 ft.**

**Focus Map:
9**

SPILLS:

OHMIT Incident Number: 58124
Incident Legacy: Not reported
On-Scene Response: No
Criminal Indicator: Yes
Hurricane Indicator: No
Incident Date: 06/08/2017
Incident Status: Closed
Incident Report Date: 06/08/2017
Pollutant: Motor oil
Pollutants Category: Petroleum
Substance Spilled: Motor oil
Amount Spilled (Gallons): 0.00
Pollutant - Unit Measure: gallon

Incident Party Name: Local Programs
Description: Inland

MAP FINDINGS

Map ID				EDR ID Number
Direction				EPA ID Number
Distance				
Elevation	Site		Database(s)	

IK1457	FIELDS BMW SOUTH ORLANDO	FINDS	1015879961
South	9750 S ORANGE BLOSSOM TRL	ECHO	N/A
1/4-1/2	ORLANDO, FL 32837		
0.470 mi.			
2483 ft.	Site 1 of 4 in cluster IK		

Actual: FINDS:
89 ft.

Focus Map: Registry ID: 110045969626
8

Environmental Interest/Information System
RCRAInfo is a national information system that supports the Resource Conservation and Recovery Act (RCRA) program through the tracking of events and activities related to facilities that generate, transport, and treat, store, or dispose of hazardous waste. RCRAInfo allows RCRA program staff to track the notification, permit, compliance, and corrective action activities required under RCRA.

[Click this hyperlink](#) while viewing on your computer to access additional FINDS: detail in the EDR Site Report.

ECHO:
Envid: 1015879961
Registry ID: 110045969626
DFR URL: <http://echo.epa.gov/detailed-facility-report?fid=110045969626>

IK1458	BMW SOUTH ORLANDO PARKING LOT ADDITION	FINDS	1018384977
South	9750 S ORANGE BLOSSOM TRL	ECHO	N/A
1/4-1/2	ORLANDO, FL 32837		
0.470 mi.			
2483 ft.	Site 2 of 4 in cluster IK		

Actual: FINDS:
89 ft.

Focus Map: Registry ID: 110069484365
8

Environmental Interest/Information System
US National Pollutant Discharge Elimination System (NPDES) module of the Compliance Information System (ICIS) tracks surface water permits issued under the Clean Water Act. Under NPDES, all facilities that discharge pollutants from any point source into waters of the United States are required to obtain a permit. The permit will likely contain limits on what can be discharged, impose monitoring and reporting requirements, and include other provisions to ensure that the discharge does not adversely affect water quality.

[Click this hyperlink](#) while viewing on your computer to access additional FINDS: detail in the EDR Site Report.

ECHO:
Envid: 1018384977
Registry ID: 110069484365
DFR URL: <http://echo.epa.gov/detailed-facility-report?fid=110069484365>

Map ID
Direction
Distance
Elevation

MAP FINDINGS

Site

Database(s)

EDR ID Number
EPA ID Number

IK1459
South
1/4-1/2
0.470 mi.
2483 ft.

FIELDS BMW SOUTH ORLANDO
9750 S ORANGE BLOSSOM TRL
ORLANDO, FL 32837

RCRA-CESQG 1014951368
FLR000186452

Site 3 of 4 in cluster IK

Actual:
89 ft.

RCRA-CESQG:

Date form received by agency: 04/25/2012

Focus Map:
8

Facility name: FIELDS BMW SOUTH ORLANDO
Facility address: 9750 S ORANGE BLOSSOM TRL
ORLANDO, FL 32837-8916

EPA ID: FLR000186452
Mailing address: S ORANGE BLOSSOM TRL
ORLANDO, FL 32837-8916

Contact: NON NOTIFIER
Contact address: BLAIR STONE ROAD
TALLAHASSEE, FL 32399-2400

Contact country: US
Contact telephone: 850-245-8707

Contact email: Not reported

EPA Region: 04

Land type: Private

Classification: Conditionally Exempt Small Quantity Generator

Description: Handler: generates 100 kg or less of hazardous waste per calendar month, and accumulates 1000 kg or less of hazardous waste at any time; or generates 1 kg or less of acutely hazardous waste per calendar month, and accumulates at any time: 1 kg or less of acutely hazardous waste; or 100 kg or less of any residue or contaminated soil, waste or other debris resulting from the cleanup of a spill, into or on any land or water, of acutely hazardous waste; or generates 100 kg or less of any residue or contaminated soil, waste or other debris resulting from the cleanup of a spill, into or on any land or water, of acutely hazardous waste during any calendar month, and accumulates at any time: 1 kg or less of acutely hazardous waste; or 100 kg or less of any residue or contaminated soil, waste or other debris resulting from the cleanup of a spill, into or on any land or water, of acutely hazardous waste

Handler Activities Summary:

U.S. importer of hazardous waste: No
Mixed waste (haz. and radioactive): No
Recycler of hazardous waste: No
Transporter of hazardous waste: No
Treater, storer or disposer of HW: No
Underground injection activity: No
On-site burner exemption: No
Furnace exemption: No
Used oil fuel burner: No
Used oil processor: No
User oil refiner: No
Used oil fuel marketer to burner: No
Used oil Specification marketer: No
Used oil transfer facility: No
Used oil transporter: No

Hazardous Waste Summary:

Waste code: D001

Map ID
Direction
Distance
Elevation

MAP FINDINGS

Site

Database(s)

EDR ID Number
EPA ID Number

FIELDS BMW SOUTH ORLANDO (Continued)

1014951368

Waste name: IGNITABLE WASTE

Facility Has Received Notices of Violations:

Regulation violated: 279.22(c)(1)
Area of violation: Used Oil - Generators
Date violation determined: 04/24/2012
Date achieved compliance: 07/12/2012
Violation lead agency: State
Enforcement action: DEP NON-COMPLIANCE LETTER
Enforcement action date: 06/04/2012
Enf. disposition status: Not reported
Enf. disp. status date: Not reported
Enforcement lead agency: State
Proposed penalty amount: Not reported
Final penalty amount: Not reported
Paid penalty amount: Not reported

Regulation violated: 262.11
Area of violation: Generators - General
Date violation determined: 04/24/2012
Date achieved compliance: 07/05/2012
Violation lead agency: State
Enforcement action: DEP NON-COMPLIANCE LETTER
Enforcement action date: 06/04/2012
Enf. disposition status: Not reported
Enf. disp. status date: Not reported
Enforcement lead agency: State
Proposed penalty amount: Not reported
Final penalty amount: Not reported
Paid penalty amount: Not reported

Evaluation Action Summary:

Evaluation date: 04/24/2012
Evaluation: COMPLIANCE EVALUATION INSPECTION ON-SITE
Area of violation: Generators - General
Date achieved compliance: 07/05/2012
Evaluation lead agency: State

Evaluation date: 04/24/2012
Evaluation: COMPLIANCE EVALUATION INSPECTION ON-SITE
Area of violation: Used Oil - Generators
Date achieved compliance: 07/12/2012
Evaluation lead agency: State

IK1460
South
1/4-1/2
0.470 mi.
2483 ft.

BMW SOUTH
9750 S. ORANGE BLOSSOM TRAIL
ORLANDO, FL 32837

Site 4 of 4 in cluster IK

FL ASBESTOS S118743159
FL NPDES N/A

Actual:
89 ft.

ASBESTOS:
Facility ID: AS09504743
Notification ID: 95979
Notification Type: ORIGINAL
Project Type: DEMOLITION
Notification Status: REVIEWED
Site Name: 9750 S. ORANGE BLOSSOM TRAIL - DRIVE THR
Ordered Demolition?: N

Focus Map:
8

Map ID
Direction
Distance
Elevation

MAP FINDINGS

Site

Database(s)

EDR ID Number
EPA ID Number

BMW SOUTH (Continued)

S118743159

Annual Notification: Not reported
Owner Name: FIELDS BMW
Contractor Name: ABC DEMOLITION, INC
Start Date: 02/07/2018
Finish Date: 02/21/2018
Cementitious RACM: Not reported
Cementitious SF: Not reported
Floor RACM: Not reported
Floor SF: Not reported
Pipe RACM: Not reported
Pipe SF: Not reported
CF RACM: Not reported
Roof RACM: Not reported
Roof SF: Not reported
Surface Mat RACM: Not reported
Surface Mat SF: Not reported
Waste Disposal Site: ORANGE COUNTY LF
Waste Disposal Address: 12100 YOUNG PINE RD
Waste Disposal City: ORLANDO
Waste Disposal State: FL
Waste Disposal Zip: 32829-7501
Transporter Name: Not reported
Contractor is Transporter: Y
Waste Disp ID: 21847
Waste Disp Source: W
Transporter Address: Not reported
Transporter City: Not reported
Transporter State: FL
Transporter Zip: Not reported
Date Receive: 02/02/2018

WASTEWATER:

Facility ID: FLR10QH15
Facility Type: Construction Stormwater GP
Status: Active - Existing, permitted facility/site for which effluent, reclaimed water or wastewater residual discharge into the environment and/or monitoring is taking place.
District Office: TLST
NPDES Permitted Site: Not reported
Environmental Interest: Not reported
Owner Type: Unknown
Permit Capacity: Not reported
Party Name: William C Poston, PMTE
Company Name: Lamm & Co Partners
RP Address: 964 Lake Baldwin Ln
RP Address 2: Not reported
RP City,Stat,Zip: Orlando FL 32814
Telephone: 4078952525
Email: bposton@lammco.com
Issue Date: 07/15/2016
Effective Date: 07/15/2016
Expiration Date: 07/14/2021
DOC Description: Generic Permit
Latitude Degrees: 28
Latitude Minutes: 24
Latitude Seconds: 53.02
Longitude Degrees: 81

Map ID
Direction
Distance
Elevation

MAP FINDINGS

Site

Database(s)

EDR ID Number
EPA ID Number

BMW SOUTH (Continued)

S118743159

Longitude Minutes: 24
Longitude Seconds: 19.53
Treatment: Not reported
Decode For Fstatus: Active

**HW1461
NE
1/4-1/2
0.470 mi.
2483 ft.**

**CONTROL LASER CORP
7503 CHANCELLOR DR
ORLANDO, FL 32809**

**RCRA NonGen / NLR
FINDS
ECHO**

**1000419949
FLD099707705**

Site 3 of 3 in cluster HW

**Actual:
102 ft.**

RCRA NonGen / NLR:

Date form received by agency: 07/06/2004

**Focus Map:
2**

Facility name: CONTROL LASER CORP
Facility address: 7503 CHANCELLOR DR
ORLANDO, FL 32809-6918

EPA ID: FLD099707705
Mailing address: CHANCELLOR DR
ORLANDO, FL 32809-6918

Contact: KENNETH F HARRELL
Contact address: CHANCELLOR DR
ORLANDO, FL 32809-6918

Contact country: US
Contact telephone: 305-438-2546
Contact email: Not reported

EPA Region: 04
Land type: Private
Classification: Non-Generator
Description: Handler: Non-Generators do not presently generate hazardous waste

Owner/Operator Summary:

Owner/operator name: F KENNETH
Owner/operator address: 7503 CHANCELLOR DR
ORLANDO, FL 32809

Owner/operator country: US
Owner/operator telephone: Not reported
Owner/operator email: Not reported
Owner/operator fax: Not reported
Owner/operator extension: Not reported

Legal status: Private
Owner/Operator Type: Owner
Owner/Op start date: 10/18/1996
Owner/Op end date: Not reported

Handler Activities Summary:

U.S. importer of hazardous waste: No
Mixed waste (haz. and radioactive): No
Recycler of hazardous waste: No
Transporter of hazardous waste: No
Treater, storer or disposer of HW: No
Underground injection activity: No
On-site burner exemption: No
Furnace exemption: No
Used oil fuel burner: No
Used oil processor: No
User oil refiner: No
Used oil fuel marketer to burner: No

Map ID
Direction
Distance
Elevation

MAP FINDINGS

Site

Database(s)

EDR ID Number
EPA ID Number

CONTROL LASER CORP (Continued)

1000419949

Used oil Specification marketer: No
Used oil transfer facility: No
Used oil transporter: No

Historical Generators:

Date form received by agency: 10/06/1987
Site name: CONTROL LASER CORP
Classification: Small Quantity Generator

Facility Has Received Notices of Violations:

Regulation violated: GGR:
Area of violation: Generators - General
Date violation determined: 03/03/1986
Date achieved compliance: 05/05/1986
Violation lead agency: State
Enforcement action: DEP WARNING LETTER
Enforcement action date: 03/03/1986
Enf. disposition status: Not reported
Enf. disp. status date: Not reported
Enforcement lead agency: State
Proposed penalty amount: Not reported
Final penalty amount: Not reported
Paid penalty amount: Not reported

Evaluation Action Summary:

Evaluation date: 03/03/1986
Evaluation: COMPLIANCE EVALUATION INSPECTION ON-SITE
Area of violation: Generators - General
Date achieved compliance: 05/05/1986
Evaluation lead agency: State

FINDS:

Registry ID: 110002539067

Environmental Interest/Information System

RCRAInfo is a national information system that supports the Resource Conservation and Recovery Act (RCRA) program through the tracking of events and activities related to facilities that generate, transport, and treat, store, or dispose of hazardous waste. RCRAInfo allows RCRA program staff to track the notification, permit, compliance, and corrective action activities required under RCRA.

Florida Environmental System Today Application (FIESTA) Data Maintenance (FDM) system maintains entity, environmental interest and affiliation data for the State of Florida.

[Click this hyperlink](#) while viewing on your computer to access additional FINDS: detail in the EDR Site Report.

ECHO:

Envid: 1000419949
Registry ID: 110002539067
DFR URL: <http://echo.epa.gov/detailed-facility-report?fid=110002539067>

Map ID
Direction
Distance
Elevation

MAP FINDINGS

Site

Database(s)

EDR ID Number
EPA ID Number

JENKS METALS INC (Continued)

U001364701

Address Update: Not reported

Petroleum Cleanup PCT Facility Score:

Facility Cleanup Status: ONGO - ONGOING
Contact: WILLIAM HOLINGSSED
Contact Company: JENKS METALS INC
Contact Address: 8408 S ORANGE AVE
Contact City/State/Zip: ORLANDO, FL 32809
Phone: (305)855-0060
Bad Address Ind: N
State: FL
Zip: 32809, 7853
Score: 30
Score Effective Date: 2009-05-11 00:00:00
Related Party ID: 11165
Primary RP Role: ACCOUNT OWNER
RP Begin Date: 1986-11-07
RP Zip: 7853
RP Extension: Not reported

Discharge Cleanup Summary:

Discharge Date: 1/11/1996
PCT Discharge Combined: Not reported
Cleanup Required: R - CLEANUP REQUIRED
Discharge Cleanup Status: RA - RA ONGOING
Disch Cleanup Status Date: 7/20/2017
Cleanup Work Status: INACTIVE
Information Source: D - DISCHARGE NOTIFICATION
Other Source Description: Not reported
Eligibility Indicator: E - ELIGIBLE
Site Manager: GREEN_MN
Site Mgr End Date: Not reported
Tank Office: PCLP48 - ORANGE COUNTY ENVIRONMENTAL PROTECTION DIV

Petroleum Cleanup Program Eligibility:

Facility ID: 8628041
Discharge Date: 1/11/1996
Pct Discharge Combined With: Not reported
Cleanup Required: R - CLEANUP REQUIRED
Discharge Cleanup Status: RA - RA ONGOING
Disch Cleanup Status Date: 7/20/2017
Cleanup Work Status: INACTIVE
Information Source: D - DISCHARGE NOTIFICATION
Other Source Description: Not reported
Application Received Date: 1/22/1996
Cleanup Program: A - ABANDONED TANK RESTORATION PROGRAM
Eligibility Status: 1/17/1997
Elig Status Date: 1/17/1997
Letter Of Intent Date: Not reported
Redetermined: No
Inspection Date: 11/22/1996
Site Manager: GREEN_MN
Site Mgr End Date: Not reported
Tank Office: PCLP48 - ORANGE COUNTY ENVIRONMENTAL PROTECTION DIV
Deductible Amount: 500
Deductible Paid To Date: 0
Co-Pay Amount: 0
Co-Pay Paid To Date: 0

Map ID
Direction
Distance
Elevation

MAP FINDINGS

Site

Database(s)

EDR ID Number
EPA ID Number

JENKS METALS INC (Continued)

U001364701

Cap Amount: Not reported

Contaminated Media:

Discharge Date: 1/11/1996

Pct Discharge Combined With: Not reported

Cleanup Required: R - CLEANUP REQUIRED

Discharge Cleanup Status: RA - RA ONGOING

Disch Cleanup Status Date: 7/20/2017

Cleanup Work Status: INACTIVE

Information Source: D - DISCHARGE NOTIFICATION

Other Source Description: Not reported

Elig Indicator: E - ELIGIBLE

Site Manager: GREEN_MN

Site Mgr End Date: Not reported

Tank Office: PCLP48 - ORANGE COUNTY ENVIRON

Contaminated Drinking Wells: 0

Contaminated Monitoring Well: No

Contaminated Soil: No

Contaminated Surface Water: No

Contaminated Ground Water: Yes

Pollutant: A - Leaded Gas

Pollutant Other Description: Not reported

Gallons Discharged: Not reported

Discharge Date: 1/11/1996

Pct Discharge Combined With: Not reported

Cleanup Required: R - CLEANUP REQUIRED

Discharge Cleanup Status: RA - RA ONGOING

Disch Cleanup Status Date: 7/20/2017

Cleanup Work Status: INACTIVE

Information Source: D - DISCHARGE NOTIFICATION

Other Source Description: Not reported

Elig Indicator: E - ELIGIBLE

Site Manager: GREEN_MN

Site Mgr End Date: Not reported

Tank Office: PCLP48 - ORANGE COUNTY ENVIRON

Contaminated Drinking Wells: 0

Contaminated Monitoring Well: No

Contaminated Soil: No

Contaminated Surface Water: No

Contaminated Ground Water: Yes

Pollutant: D - Vehicular Diesel

Pollutant Other Description: Not reported

Gallons Discharged: Not reported

Task Information:

District: CD

Facility ID: 8628041

Facility Status: CLOSED

Facility Type: C - Fuel user/Non-retail -

County: ORANGE

County ID: 48

Cleanup Eligibility Status: E

Source Effective Date: Not reported

Discharge Date: 01-11-1996

Cleanup Required: R - CLEANUP REQUIRED

Discharge Cleanup Status: RA - RA ONGOING

Disch Cleanup Status Date: 07-20-2017

SRC Action Type: -

Map ID
Direction
Distance
Elevation

MAP FINDINGS

Site

Database(s)

EDR ID Number
EPA ID Number

JENKS METALS INC (Continued)

U001364701

SRC Submit Date: Not reported
SRC Review Date: Not reported
SRC Completion Status: -
SRC Issue Date: Not reported
SRC Comment: Not reported
Cleanup Work Status: INACTIVE
Site Mgr: GREEN_MN
Site Mgr End Date: Not reported
Tank Office: PCLP48 - Orange County
SR Task ID: Not reported
SR Cleanup Responsible: -
SR Funding Eligibility Type: -
SR Actual Cost: Not reported
SR Completion Date: Not reported
SR Payment Date: Not reported
SR Oral Date: Not reported
SR Written Date: Not reported
SR Soil Removal: Not reported
SR Free Product Removal: Not reported
SR Soil Tonnage Removed: Not reported
SR Soil Treatment: Not reported
SR Other Treatment: Not reported
SR Alternate Proc Received Date: Not reported
SR Alternate Procedure Status: Not reported
SR Alternate Procedure Status Date: Not reported
SR Alternate Procedure Comments: Not reported
SA Task ID: 19037
SA Cleanup Responsible: -
SA Funding Eligibility Type: -
SA Actual Cost: Not reported
SA Completion Date: Not reported
SA Payment Date: Not reported
RAP Task ID: 19038
RAP Cleanup Responsible ID: ST - STATE
RAP Funding Eligibility Type: -
RAP Actual Cost: Not reported
RAP Completion Date: Not reported
RAP Payment Date: Not reported
RAP Last Order Approved: Not reported
RA Task ID: 19039
RA Cleanup Responsible: ST - STATE
RA Funding Eligibility Type: -
RA Years to Complete: Not reported
RA Actual Cost: Not reported

[Click here for Florida Oculus:](#)

UST:

Facility Id: 8628041
Facility Status: CLOSED
Type Description: Fuel user/Non-retail
Facility Phone: 3058550060
Region: STATE
Positioning Method: ADDM
Lat/Long (dms): 28 26 52.41 / 81 21 51.28

Owner:

Map ID
Direction
Distance
Elevation

MAP FINDINGS

Site

Database(s)

EDR ID Number
EPA ID Number

JENKS METALS INC (Continued)

U001364701

Owner Id: 11165
Owner Name: JENKS METALS INC
Owner Address: 8408 S ORANGE AVE
Owner Address 2: Not reported
Owner City,St,Zip: ORLANDO, FL 32809
Owner Contact: WILLIAM HOLINGSSED
Owner Phone: 3058550060

Tank Info:

Name: JENKS METALS INC
Address: 8408 S ORANGE AVE
Tank Id: 1
Status: Removed
Status Date: 6/30/1988
Install Date: 4/1/1967
Substance: Leaded gas
Content Description: Leaded Gas
Gallons: 1000
Vessel Indicator: TANK
Tank Location: UNDERGROUND
DEP Contractor: P

Name: JENKS METALS INC
Address: 8408 S ORANGE AVE
Tank Id: 2
Status: Removed
Status Date: 6/30/1988
Install Date: 4/1/1967
Substance: Vehicular diesel
Content Description: Vehicular Diesel
Gallons: 1000
Vessel Indicator: TANK
Tank Location: UNDERGROUND
DEP Contractor: P

[Click here for Florida Oculus:](#)

CLEANUP SITES:

DEP Cleanup Site Key: 58711586
Source Database Name: Storage Tank Contamination Monitoring
Source Database Id: 8628041
CPAC Program Area Id: TK
CLLC Cleanup Category Key: PETRO
RSC2 Remediation Status Key: ACTIVE
Data Load Date: 05/28/2019
OC3 Office Id: CD
Physical Address Line 2: Not reported
OIC Object Of Interest Id: FACIL
PC2 Proximity Id: EXACT
Calc Coordinates Accuracy Level Id: 4
CMC2 Coordinate Method Id: Digital Aerial Photography With Ground Control
DC4 Datum Id: High Accuracy Reference Network
VSC1 Verification Status: REVIEWED
Collect Username: CARPENTER_K
Collect Date: 06/21/2010

Map ID
Direction
Distance
Elevation

MAP FINDINGS

Site

Database(s)

EDR ID Number
EPA ID Number

JENKS METALS INC (Continued)

U001364701

Collect Affiliation: YORK STB
Map Source: 2004 DOQQs
Map Source Scale: 10
Interpolation Scale: Not reported
Verifier Username: CARPENTER_K
Verifier Affiliation: YORK STB
Verification Date: 06/21/2010
Verified Coordinate Method Id: Digital Aerial Photography With Ground Control
Source Database Name Code: STCM
CMC2 Coordinate Method ID Code: DPHO
DC4 Datum ID Code: HARN
Verified Coordinate Method ID Code: DPHO
Comments: Not reported
Latitude/Longitude (deg/min/sec): 28 27 0.4392 / 81 21 54.9972

DWM CONTAM:

Program Site Id: 8628041
Lat DD: 28
Lat MM: 27
Lat SS: 0.4392
Long DD: 81
Long MM: 21
Long SS: 54.9972
Office/ District: CD
Program Area: Storage Tanks
Offsite Contamination: Not reported
Project Manager: Not reported
Priority Score: 30
Datum: 0
Method: ADDM
Facility Status: CLOSED
Feature: Not reported
Section: 36
Township: 23S
Range: 29E
Staff Assigned: Not reported
Priority (Y/N): Not reported

IM1465 ORLANDO PRINTING FACILITY
SSW 1200 CENTRAL FLORIDA PKWY
1/4-1/2 ORLANDO, FL 32837
0.473 mi.
2500 ft. Site 1 of 6 in cluster IM

FL AST S107723902
FL AIRS N/A
FL CLEANUP SITES
FL DWM CONTAM
FL Financial Assurance
FL RESP PARTY
FL TIER 2
FL NPDES

Actual:
89 ft.

Focus Map:
8

AST:
Name: CLONDALKIN FLEXIBLE PACKAGING
Address: 1200 CENTRAL FL PKY
Facility ID: 9300577
Facility Status: OPEN
Type Description: Industrial Plant
Facility Phone: 4078597780
DEP Contractor Own: P
Region: STATE
Positioning Method: UNVR

Map ID
Direction
Distance
Elevation

MAP FINDINGS

Site

Database(s)

EDR ID Number
EPA ID Number

ORLANDO PRINTING FACILITY (Continued)

S107723902

Lat/Long (dms): 28 30 17 / 81 26 36

Owner:

Owner Id: 7349
Owner Name: VAASSEN, INC.
Owner Address: 1200 CENTRAL FLORIDA PKY
Owner Address 2: ATTN: CLONDALKIN FLEXIBLE PACKAGING
Owner City,St,Zip: ORLANDO, FL 32837
Owner Contact: ALEXA OLIVARES
Owner Phone: 4078597780

Tank Id: 7
Status: In service
Status Date: Not reported
Install Date: 4/1/1996
Substance: Hazardous substance
Content Description: Hazardous Substance
Gallons: 7000
Tank Location: ABOVEGROUND

Tank Id: 8
Status: In service
Status Date: 10/1/1997
Install Date: 10/1/1997
Substance: Hazardous substance
Content Description: Hazardous Substance
Gallons: 1000
Tank Location: ABOVEGROUND

Tank Id: 6
Status: In service
Status Date: Not reported
Install Date: 6/1/1982
Substance: Hazardous substance
Content Description: Hazardous Substance
Gallons: 4000
Tank Location: ABOVEGROUND

Tank Id: 5
Status: In service
Status Date: Not reported
Install Date: 6/1/1992
Substance: Hazardous substance
Content Description: Hazardous Substance
Gallons: 3000
Tank Location: ABOVEGROUND

Tank Id: 4
Status: In service
Status Date: Not reported
Install Date: 6/1/1982
Substance: Hazardous substance
Content Description: Hazardous Substance
Gallons: 1000
Tank Location: ABOVEGROUND

Tank Id: 3

Map ID
Direction
Distance
Elevation

MAP FINDINGS

Site

Database(s)

EDR ID Number
EPA ID Number

ORLANDO PRINTING FACILITY (Continued)

S107723902

Status: In service
Status Date: 9/11/2002
Install Date: 6/1/1982
Substance: Hazardous substance
Content Description: Hazardous Substance
Gallons: 1000
Tank Location: ABOVEGROUND

Tank Id: 2
Status: In service
Status Date: Not reported
Install Date: 6/1/1982
Substance: Hazardous substance
Content Description: Hazardous Substance
Gallons: 1000
Tank Location: ABOVEGROUND

Tank Id: 1
Status: In service
Status Date: Not reported
Install Date: 6/1/1982
Substance: Hazardous substance
Content Description: Hazardous Substance
Gallons: 1000
Tank Location: ABOVEGROUND

[Click here for Florida Oculus:](#)

AIRS:

Name: ORLANDO PRINTING FACILITY
Address: 1200 CENTRAL FLORIDA PKWY
City,State,Zip: ORLANDO, FL 32837
Facility ID: 950125
Facility Status: A
Office: CDOR
Category: POINT
Owner Name: Proampac
SIC Code: Printing, Publishing And Allied Industries
Title V: Y
Contact Name: J. R. Wilson
Contact Address: 1200 Central Florida Pkwy.
Contact Address 2: Not reported
Contact City: Orlando
Issue Date: 01/05/2018
Contact Zip Code: 32837
Contact Zip4: 9295
Contact Phone: 407-859-7780
Contact EMail: Not reported
Permit Number: 0950125015AV
Expiration Date: 01/05/2023
UTM Zone: 17
UTM North: 3142.24
UTM East: 461.3
Latitude Direction: 28
Latitude Minute: 24
Latitude Second: 21.662

Map ID
Direction
Distance
Elevation

MAP FINDINGS

Site

Database(s)

EDR ID Number
EPA ID Number

ORLANDO PRINTING FACILITY (Continued)

S107723902

Longitude Direction: 81
Longitude Minute: 23
Longitude Second: 42.1954

Name: ORLANDO PRINTING FACILITY
Address: 1200 CENTRAL FLORIDA PKWY
City,State,Zip: ORLANDO, FL 32837
Facility ID: 950125
Facility Status: A
Office: CDOR
Category: POINT
Owner Name: Proampac
SIC Code: Printing, Publishing And Allied Industries
Title V: Y
Contact Name: J. R. Wilson
Contact Address: 1200 Central Florida Pkwy.
Contact Address 2: Not reported
Contact City: Orlando
Issue Date: 01/29/2019
Contact Zip Code: 32837
Contact Zip4: 9295
Contact Phone: 407-859-7780
Contact EMail: Not reported
Permit Number: 0950125017AC
Expiration Date: 09/01/2021
UTM Zone: 17
UTM North: 3142.24
UTM East: 461.3
Latitude Direction: 28
Latitude Minute: 24
Latitude Second: 21.662
Longitude Direction: 81
Longitude Minute: 23
Longitude Second: 42.1954

Name: ORLANDO PRINTING FACILITY
Address: 1200 CENTRAL FLORIDA PKWY
City,State,Zip: ORLANDO, FL 32837
Facility ID: 950125
Facility Status: A
Office: CDOR
Category: POINT
Owner Name: Proampac
SIC Code: Printing, Publishing And Allied Industries
Title V: Y
Contact Name: J. R. Wilson
Contact Address: 1200 Central Florida Pkwy.
Contact Address 2: Not reported
Contact City: Orlando
Issue Date: 11/03/2017
Contact Zip Code: 32837
Contact Zip4: 9295
Contact Phone: 407-859-7780
Contact EMail: Not reported
Permit Number: 0950125014AC
Expiration Date: 12/31/2018
UTM Zone: 17

Map ID
Direction
Distance
Elevation

MAP FINDINGS

Site

Database(s)

EDR ID Number
EPA ID Number

ORLANDO PRINTING FACILITY (Continued)

S107723902

UTM North: 3142.24
UTM East: 461.3
Latitude Direction: 28
Latitude Minute: 24
Latitude Second: 21.662
Longitude Direction: 81
Longitude Minute: 23
Longitude Second: 42.1954

Name: ORLANDO PRINTING FACILITY
Address: 1200 CENTRAL FLORIDA PKWY
City,State,Zip: ORLANDO, FL 32837
Facility ID: 950125
Facility Status: A
Office: CDOR
Category: POINT
Owner Name: Proampac
SIC Code: Printing, Publishing And Allied Industries
Title V: Y
Contact Name: J. R. Wilson
Contact Address: 1200 Central Florida Pkwy.
Contact Address 2: Not reported
Contact City: Orlando
Issue Date: 08/25/2017
Contact Zip Code: 32837
Contact Zip4: 9295
Contact Phone: 407-859-7780
Contact EMail: Not reported
Permit Number: 0950125016AC
Expiration Date: 02/28/2018
UTM Zone: 17
UTM North: 3142.24
UTM East: 461.3
Latitude Direction: 28
Latitude Minute: 24
Latitude Second: 21.662
Longitude Direction: 81
Longitude Minute: 23
Longitude Second: 42.1954

Name: ORLANDO PRINTING FACILITY
Address: 1200 CENTRAL FLORIDA PKWY
City,State,Zip: ORLANDO, FL 32837
Facility ID: 950125
Facility Status: A
Office: CDOR
Category: POINT
Owner Name: Proampac
SIC Code: Printing, Publishing And Allied Industries
Title V: Y
Contact Name: J. R. Wilson
Contact Address: 1200 Central Florida Pkwy.
Contact Address 2: Not reported
Contact City: Orlando
Issue Date: 11/03/2015
Contact Zip Code: 32837
Contact Zip4: 9295

Map ID
Direction
Distance
Elevation

MAP FINDINGS

Site

Database(s)

EDR ID Number
EPA ID Number

ORLANDO PRINTING FACILITY (Continued)

S107723902

Contact Phone: 407-859-7780
Contact EMail: Not reported
Permit Number: 0950125013AV
Expiration Date: 08/30/2017
UTM Zone: 17
UTM North: 3142.24
UTM East: 461.3
Latitude Direction: 28
Latitude Minute: 24
Latitude Second: 21.662
Longitude Direction: 81
Longitude Minute: 23
Longitude Second: 42.1954

Name: ORLANDO PRINTING FACILITY
Address: 1200 CENTRAL FLORIDA PKWY
City,State,Zip: ORLANDO, FL 32837
Facility ID: 950125
Facility Status: A
Office: CDOR
Category: POINT
Owner Name: Proampac
SIC Code: Printing, Publishing And Allied Industries
Title V: Y
Contact Name: J. R. Wilson
Contact Address: 1200 Central Florida Pkwy.
Contact Address 2: Not reported
Contact City: Orlando
Issue Date: 08/12/2015
Contact Zip Code: 32837
Contact Zip4: 9295
Contact Phone: 407-859-7780
Contact EMail: Not reported
Permit Number: 0950125012AC
Expiration Date: 08/30/2017
UTM Zone: 17
UTM North: 3142.24
UTM East: 461.3
Latitude Direction: 28
Latitude Minute: 24
Latitude Second: 21.662
Longitude Direction: 81
Longitude Minute: 23
Longitude Second: 42.1954

CLEANUP SITES:

DEP Cleanup Site Key: 58706739
Source Database Name: Compliance and Enforcement Tracking - Responsible Party waste cleanup under 62-780
Source Database Id: COM_76478
CPAC Program Area Id: CU
CLLC Cleanup Category Key: OTHCU
RSC2 Remediation Status Key: ACTIVE
Data Load Date: 05/28/2019
OC3 Office Id: CD
Physical Address Line 2: Not reported
OIC Object Of Interest Id: CAP_R

Map ID
Direction
Distance
Elevation

MAP FINDINGS

Site

Database(s)

EDR ID Number
EPA ID Number

ORLANDO PRINTING FACILITY (Continued)

S107723902

PC2 Proximity Id: EXACT
Calc Coordinates Accuracy Level Id: 4
CMC2 Coordinate Method Id: Digital Aerial Photography With Ground Control
DC4 Datum Id: North American Datum of 1983
VSC1 Verification Status: REVIEWED
Collect Username: Not reported
Collect Date: Not reported
Collect Affiliation: Not reported
Map Source: 1999 doqs
Map Source Scale: 5000
Interpolation Scale: Not reported
Verifier Username: WOEBER_A
Verifier Affiliation: DEPARTMENT OF ENVIRONMENTAL PROTECTION
Verification Date: 10/19/2005
Verified Coordinate Method Id: Digital Aerial Photography With Ground Control
Source Database Name Code: COMET
CMC2 Coordinate Method ID Code: DPHO
DC4 Datum ID Code: NAD83
Verified Coordinate Method ID Code: DPHO
Comments: Not reported
Latitude/Longitude (deg/min/sec): 28 24 21.2421 / 81 23 43.9164

DWM CONTAM:

Program Site Id: 76478
Lat DD: 28
Lat MM: 24
Lat SS: 21.2421
Long DD: 81
Long MM: 23
Long SS: 43.9164
Office/ District: CD
Program Area: Responsible Party
Offsite Contamination: N
Project Manager: SUSSKO_R
Priority Score: Not reported
Datum: 83
Method: DPHO
Facility Status: OPEN
Feature: Not reported
Section: Not reported
Township: Not reported
Range: Not reported
Staff Assigned: HUBBARD_A
Priority (Y/N): N

FL Financial Assurance 3:

Region: 3
Facility ID: 9300577
Facility Phone: 4078597780
Facility Status: OPEN
Facility Type: E
Type Description: Industrial Plant
DEP CO: P
Financial Responsibility: NONE
Insurance Company: Not reported
Effective Date: Not reported

Map ID
Direction
Distance
Elevation

MAP FINDINGS

Site

Database(s)

EDR ID Number
EPA ID Number

ORLANDO PRINTING FACILITY (Continued)

S107723902

Expire Date: Not reported
Owner ID: 7349
Owner Name: VAASSEN, INC.
Owner Address: 1200 CENTRAL FLORIDA PKY
Owner Address2: ATTN: CLONDALKIN FLEXIBLE PACKAGING
Owner City,St,Zip: ORLANDO, FL 32837
Contact: ALEXA OLIVARES
Resp Party Phone: 4078597780

RESP PARTY:

District: Central District
Site Id: 76478
Project Id: 64973
Site Status: OPEN
Project Manager: SUSSKO_R
OGC Case Number: 90-1750
Initial Date Received: 09/25/1990
Contaminants: Chlorinated solvent
Offsite Cont Impact: N
Priority Score: 9
Datum: NAD83
Method ID: DPHO
Feature: at loc of vocs
Object Of Interest: CAP_RAP SITE
Proximity To Object: EXACT
Collect Username: Not reported
Collect Affiliation: Not reported
Collect Program Id: CL
Collect Date: Not reported
Map Series Used: 1999 doqs
Map Source Scale: 5000
Interpolation Scale: Not reported
Coordinate Accuracy Id: 4
Verify Method Id: DPHO
Verifier Username: WOEBER_A
Verifier Affiliation: DEPARTMENT OF ENVIRONMENTAL PROTECTION
Verifying Program Id: CL
Verification Date: 10/19/2005
Decode for District: Central District
Decode for Datum: North American Datum of 1983
Decode for Method: Digital Aerial Photography With Ground Control
Decode for Off Site COC: No, the best available evidence (such as completed SAR) demonstrates that contamination above applicable standards or criteria DOES NOT extend offsite.
Decode for V_Method: Digital Aerial Photography With Ground Control
Latitude/Longitude (deg/min/sec): 28 24 21.2421000 / 81 23 43.9164000

TIER 2:

Name: CLONDALKIN FLEXIBLE PACKAGING
Address: 1200 CENTRAL FLORIDA PARKWAY
City,State,Zip: ORLANDO, FL 32837
Year: 2016
Facility Id: 5837243
Active Date: Not reported
Inactive Date: Not reported

Map ID
Direction
Distance
Elevation

MAP FINDINGS

Site

Database(s)

EDR ID Number
EPA ID Number

ORLANDO PRINTING FACILITY (Continued)

S107723902

Sale Pending: Not reported
Original Date: Not reported
PLOT Source: Not reported
Latitude: Not reported
Longitude: Not reported
LEPC District: Not reported
Counties: Not reported
SERC: Not reported
Program Level: Not reported
PRIME: Not reported
SIC Code: 2759
SIC Code 2: Not reported
NAICS Code: 323111
Last Modified Date: 02/23/2017
First Submit Date: 02/08/2017
Data Submitted By: Harry Richardson
Company Name: Clondalkin Flexible Packaging
Comments: Not reported

Contact:
Contact ID: Not reported
Year: 2016
Facility Id: 5837243
Contact Type: Emergency Contact
Contact Name: Robert Wilson
Contact Title: Not reported
Contact Phone: 321/663-1105
Contact 24Hr Phone: Not reported
Contact Telephone 2: 407/859-7780
Contact Telephone 3: Not reported
Contact Telephone 4: 407/859-7780
Contact Telephone 5: 407/595-4218
Contact Telephone 6: 407/859-7780
Contact Email: rwilson@clondalkingroup.com

Name: CLONDALKIN FLEXIBLE PACKAGING
Address: 1200 CENTRAL FLORIDA PARKWAY
City,State,Zip: ORLANDO, FL 32837

Year: 2015
Facility Id: 5395832
Active Date: Not reported
Inactive Date: Not reported
Sale Pending: Not reported
Original Date: Not reported
PLOT Source: Not reported
Latitude: 28.4058
Longitude: -81.3944
LEPC District: Not reported
Counties: Not reported
SERC: Not reported
Program Level: Not reported
PRIME: Not reported
SIC Code: 2759
SIC Code 2: Not reported
NAICS Code: 323111

Map ID
Direction
Distance
Elevation

MAP FINDINGS

Site

Database(s)

EDR ID Number
EPA ID Number

ORLANDO PRINTING FACILITY (Continued)

S107723902

Last Modified Date: 02/25/2016
First Submit Date: 02/25/2016
Data Submitted By: Harry Richardson
Company Name: Clondalkin Flexible Packaging
Comments: Not reported

Contact:

Contact ID: Not reported
Year: 2015
Facility Id: 5395832
Contact Type: Emergency Contact
Contact Name: Robert Wilson
Contact Title: Not reported
Contact Phone: 407/656-0295
Contact 24Hr Phone: Not reported
Contact Telephone 2: 407/859-7780
Contact Telephone 3: Not reported
Contact Telephone 4: 407/859-7780
Contact Telephone 5: 407/595-4218
Contact Telephone 6: 407/859-7780
Contact Email: rwilson@clondalkin.com

Name: CLONDALKIN FLEXIBLE PACKAGING
Address: 1200 CENTRAL FLORIDA PARKWAY
City,State,Zip: ORLANDO, FL 32837

Year: 2014
Facility Id: 5009262
Active Date: Not reported
Inactive Date: Not reported
Sale Pending: Not reported
Original Date: Not reported
PLOT Source: Not reported
Latitude: 28.4058
Longitude: -81.3944
LEPC District: Not reported
Counties: Not reported
SERC: Not reported
Program Level: Not reported
PRIME: Not reported
SIC Code: 2759
SIC Code 2: Not reported
NAICS Code: 323111
Last Modified Date: 08/10/2015
First Submit Date: 02/26/2015
Data Submitted By: Harry Richardson
Company Name: Clondalkin Flexible Packaging
Comments: Not reported

Contact:

Contact ID: Not reported
Year: 2014
Facility Id: 5009262
Contact Type: Emergency Contact
Contact Name: Robert Wilson
Contact Title: Not reported

Map ID
Direction
Distance
Elevation

MAP FINDINGS

Site

Database(s)

EDR ID Number
EPA ID Number

ORLANDO PRINTING FACILITY (Continued)

S107723902

Contact Phone: 407/656-0295
Contact 24Hr Phone: Not reported
Contact Telephone 2: 407/859-7780
Contact Telephone 3: Not reported
Contact Telephone 4: Not reported
Contact Telephone 5: Not reported
Contact Telephone 6: Not reported
Contact Email: rwilson@clondalkin.com

Name: SPIRALKOTE FLEXIBLE PACKAGING
Address: 1200 CENTRAL FLORIDA PARKWAY
City,State,Zip: ORLANDO, FL 32837

Year: 2013
Facility Id: 4520308
Active Date: Not reported
Inactive Date: Not reported
Sale Pending: Not reported
Original Date: Not reported
PLOT Source: Not reported
Latitude: 28.4058
Longitude: -81.3944
LEPC District: Not reported
Counties: Not reported
SERC: Not reported
Program Level: Not reported
PRIME: Not reported
SIC Code: 2759
SIC Code 2: Not reported
NAICS Code: 323111
Last Modified Date: 02/25/2014
First Submit Date: 02/25/2014
Data Submitted By: Harry Richardson
Company Name: Spiralkote Flexible Packaging
Comments: Not reported

Contact:
Contact ID: Not reported
Year: 2013
Facility Id: 4520308
Contact Type: Emergency Contact
Contact Name: Robert Wilson
Contact Title: Not reported
Contact Phone: 407/656-0295
Contact 24Hr Phone: Not reported
Contact Telephone 2: 407/859-7780
Contact Telephone 3: Not reported
Contact Telephone 4: Not reported
Contact Telephone 5: Not reported
Contact Telephone 6: Not reported
Contact Email: rwilson@spiralkote.com

Name: SPIRALKOTE FLEXIBLE PACKAGING
Address: 1200 CENTRAL FLORIDA PARKWAY

Map ID
Direction
Distance
Elevation

MAP FINDINGS

Site

Database(s)

EDR ID Number
EPA ID Number

ORLANDO PRINTING FACILITY (Continued)

S107723902

City,State,Zip: ORLANDO, FL 32837
Year: 2012
Facility Id: 4135245
Active Date: Not reported
Inactive Date: Not reported
Sale Pending: Not reported
Original Date: Not reported
PLOT Source: Not reported
Latitude: 28.4064285
Longitude: -81.39567
LEPC District: Not reported
Counties: Not reported
SERC: Not reported
Program Level: Not reported
PRIME: Not reported
SIC Code: 2759
SIC Code 2: Not reported
NAICS Code: 323112
Last Modified Date: 05/03/2013
First Submit Date: 05/03/2013
Data Submitted By: Harry Richardson - Vice President of Production
Company Name: Spiralkote Flexible Packaging
Comments: Not reported

Contact:

Contact ID: Not reported
Year: 2012
Facility Id: 4135245
Contact Type: Secondary
Contact Name: Robert Wilson
Contact Title: Not reported
Contact Phone: 407-859-7780
Contact 24Hr Phone: Not reported
Contact Telephone 2: 407-656-0295
Contact Telephone 3: Not reported
Contact Telephone 4: Not reported
Contact Telephone 5: Not reported
Contact Telephone 6: Not reported
Contact Email: RWilson@Spiralkote.com

Contact ID: Not reported
Year: 2012
Facility Id: 4135245
Contact Type: Emergency Contact
Contact Name: Harry Richardson
Contact Title: Not reported
Contact Phone: 407-595-4218
Contact 24Hr Phone: Not reported
Contact Telephone 2: 407-859-7780
Contact Telephone 3: Not reported
Contact Telephone 4: Not reported
Contact Telephone 5: Not reported
Contact Telephone 6: Not reported
Contact Email: HRichardson@Spiralkote.com

Contact ID: Not reported
Year: 2012

Map ID
Direction
Distance
Elevation

MAP FINDINGS

Site

Database(s)

EDR ID Number
EPA ID Number

ORLANDO PRINTING FACILITY (Continued)

S107723902

Facility Id: 4135245
Contact Type: Owner / Operator
Contact Name: Spiralkote Flexible Packaging
Contact Title: Not reported
Contact Phone: 407-859-7780
Contact 24Hr Phone: Not reported
Contact Telephone 2: Not reported
Contact Telephone 3: Not reported
Contact Telephone 4: Not reported
Contact Telephone 5: Not reported
Contact Telephone 6: Not reported
Contact Email: HRichardson@Spiralkote.com

Name: SPIRALKOTE FLEXIBLE PACKAGING
Address: 1200 CENTRAL FLORIDA PARKWAY
City,State,Zip: ORLANDO, FL 328379295
Year: Not reported
Facility Id: Not reported
Active Date: 01/01/1988
Inactive Date: Not reported
Sale Pending: False
Original Date: Not reported
PLOT Source: GPS
Latitude: 28.242100
Longitude: -81.234000
LEPC District: 6
Counties: Volusia,Seminole,Osceola,Orange,Lake,Brevard,
SERC: 11406
Program Level: 0
PRIME: 9845
SIC Code: 2759
SIC Code 2: Not reported
NAICS Code: 323112

Other Chemical Data:
Report Year: 1993
Tier 2 Report ID: 6319
Chemical ID: 7139
CAS Number: 67561
Chemical Name: METHANOL
Chemical Date: 1/2/1972
Average Amount: 4
Maximum Amount: 61069
Location ID: 161381
Chemical State: LIQUID
Mixture: False
Mixture Percent: 100.00
Containter: CONV
Pressure: CONV
Temperature: CONV
Average Amount: 4
Maximum Amount: 61069
Days on Site: 365
Site Plan: False
Site Plan Document: Not reported
Private Location: False

Map ID
Direction
Distance
Elevation

MAP FINDINGS

Site

Database(s)

EDR ID Number
EPA ID Number

ORLANDO PRINTING FACILITY (Continued)

S107723902

Location: Not reported

Report Year: 1993
Tier 2 Report ID: 6319
Chemical ID: 7138
CAS Number: 71238
Chemical Name: PROPANOL
Chemical Date: 1/2/1972
Average Amount: 4
Maximum Amount: 20120
Location ID: 161382
Chemical State: LIQUID
Mixture: False
Mixture Percent: 100.00
Container: CONV
Pressure: CONV
Temperature: CONV
Average Amount: 4
Maximum Amount: 20120
Days on Site: 365
Site Plan: False
Site Plan Document: Not reported
Private Location: False
Location: Not reported

Report Year: 1993
Tier 2 Report ID: 6319
Chemical ID: 7137
CAS Number: 64175
Chemical Name: ETHYL ALCOHOL [ETHANOL, COMBUSTIBLE LABEL]
Chemical Date: 1/2/1972
Average Amount: 3
Maximum Amount: 2858
Location ID: 161380
Chemical State: LIQUID
Mixture: False
Mixture Percent: 100.00
Container: CONV
Pressure: CONV
Temperature: CONV
Average Amount: 3
Maximum Amount: 2858
Days on Site: 365
Site Plan: False
Site Plan Document: Not reported
Private Location: False
Location: Not reported

Report Year: 1994
Tier 2 Report ID: 14672
Chemical ID: 7136
CAS Number: 71238
Chemical Name: PROPANOL
Chemical Date: 1/2/1972

Map ID
Direction
Distance
Elevation

MAP FINDINGS

Site

Database(s)

EDR ID Number
EPA ID Number

ORLANDO PRINTING FACILITY (Continued)

S107723902

Average Amount: 4
Maximum Amount: 21000
Location ID: 175610
Chemical State: LIQUID
Mixture: False
Mixture Percent: 100.00
Container: CONV
Pressure: CONV
Temperature: CONV
Average Amount: 4
Maximum Amount: 21000
Days on Site: 365
Site Plan: False
Site Plan Document: Not reported
Private Location: False
Location: Not reported

Report Year: 1995
Tier 2 Report ID: 23084
Chemical ID: 7135
CAS Number: 71238
Chemical Name: PROPANOL
Chemical Date: 1/2/1972
Average Amount: 4
Maximum Amount: 21330
Location ID: 190945
Chemical State: LIQUID
Mixture: False
Mixture Percent: 100.00
Container: CONV
Pressure: CONV
Temperature: CONV
Average Amount: 4
Maximum Amount: 21330
Days on Site: 365
Site Plan: False
Site Plan Document: Not reported
Private Location: False
Location: Not reported

Report Year: 1996
Tier 2 Report ID: 31641
Chemical ID: 7134
CAS Number: 71238
Chemical Name: PROPANOL
Chemical Date: 1/2/1972
Average Amount: 4
Maximum Amount: 21330
Location ID: 206248
Chemical State: LIQUID
Mixture: False
Mixture Percent: 100.00
Container: CONV
Pressure: CONV
Temperature: CONV

Map ID
Direction
Distance
Elevation

MAP FINDINGS

Site

Database(s)

EDR ID Number
EPA ID Number

ORLANDO PRINTING FACILITY (Continued)

S107723902

Average Amount: 4
Maximum Amount: 21330
Days on Site: 365
Site Plan: False
Site Plan Document: Not reported
Private Location: False
Location: Not reported

Report Year: 1997
Tier 2 Report ID: 40225
Chemical ID: 7133
CAS Number: 84742
Chemical Name: DIBUTYL PHTHALATE [N-BUTYL PHTHALATE]
Chemical Date: 1/2/1972
Average Amount: 2
Maximum Amount: 1600
Location ID: 221924
Chemical State: LIQUID
Mixture: False
Mixture Percent: 100.00
Container: CONV
Pressure: CONV
Temperature: CONV
Average Amount: 2
Maximum Amount: 1600
Days on Site: 365
Site Plan: False
Site Plan Document: Not reported
Private Location: False
Location: Not reported

Report Year: 1997
Tier 2 Report ID: 40225
Chemical ID: 7132
CAS Number: 71238
Chemical Name: PROPANOL
Chemical Date: 1/2/1972
Average Amount: 4
Maximum Amount: 24500
Location ID: 221923
Chemical State: LIQUID
Mixture: False
Mixture Percent: 100.00
Container: CONV
Pressure: CONV
Temperature: CONV
Average Amount: 4
Maximum Amount: 24500
Days on Site: 365
Site Plan: False
Site Plan Document: Not reported
Private Location: False
Location: Not reported

Map ID
Direction
Distance
Elevation

MAP FINDINGS

Site

Database(s)

EDR ID Number
EPA ID Number

ORLANDO PRINTING FACILITY (Continued)

S107723902

Report Year: 1997
Tier 2 Report ID: 40225
Chemical ID: 7131
CAS Number: 67630
Chemical Name: ISOPROPYL ALCOHOL [313 - MANUFACTURE ONLY BY STRONG ACID PROCESS]
Chemical Date: 1/2/1972
Average Amount: 3
Maximum Amount: 5800
Location ID: 221922
Chemical State: LIQUID
Mixture: False
Mixture Percent: 100.00
Container: CONV
Pressure: CONV
Temperature: CONV
Average Amount: 3
Maximum Amount: 5800
Days on Site: 365
Site Plan: False
Site Plan Document: Not reported
Private Location: False
Location: Not reported

Report Year: 1997
Tier 2 Report ID: 40225
Chemical ID: 7130
CAS Number: 64175
Chemical Name: ETHYL ALCOHOL [ETHANOL, COMBUSTIBLE LABEL]
Chemical Date: 1/2/1972
Average Amount: 4
Maximum Amount: 37000
Location ID: 221920
Chemical State: LIQUID
Mixture: False
Mixture Percent: 100.00
Container: CONV
Pressure: CONV
Temperature: CONV
Average Amount: 4
Maximum Amount: 37000
Days on Site: 365
Site Plan: False
Site Plan Document: Not reported
Private Location: False
Location: Not reported

Report Year: 1998
Tier 2 Report ID: 48864
Chemical ID: 7129
CAS Number: 84742
Chemical Name: DIBUTYL PHTHALATE [N-BUTYL PHTHALATE]
Chemical Date: 1/2/1972
Average Amount: 2
Maximum Amount: 1600
Location ID: 238445

Map ID
Direction
Distance
Elevation

MAP FINDINGS

Site

Database(s)

EDR ID Number
EPA ID Number

ORLANDO PRINTING FACILITY (Continued)

S107723902

Chemical State: LIQUID
Mixture: False
Mixture Percent: 100.00
Container: CONV
Pressure: CONV
Temperature: CONV
Average Amount: 2
Maximum Amount: 1600
Days on Site: 365
Site Plan: False
Site Plan Document: Not reported
Private Location: False
Location: Not reported

Report Year: 1998
Tier 2 Report ID: 48864
Chemical ID: 7128
CAS Number: 71238
Chemical Name: PROPANOL
Chemical Date: 1/2/1972
Average Amount: 4
Maximum Amount: 25000
Location ID: 238444
Chemical State: LIQUID
Mixture: False
Mixture Percent: 100.00
Container: CONV
Pressure: CONV
Temperature: CONV
Average Amount: 4
Maximum Amount: 25000
Days on Site: 365
Site Plan: False
Site Plan Document: Not reported
Private Location: False
Location: Not reported

Report Year: 1998
Tier 2 Report ID: 48864
Chemical ID: 7127
CAS Number: 67630
Chemical Name: ISOPROPYL ALCOHOL [313 - MANUFACTURE ONLY BY STRONG ACID PROCESS]
Chemical Date: 1/2/1972
Average Amount: 3
Maximum Amount: 6000
Location ID: 238443
Chemical State: LIQUID
Mixture: False
Mixture Percent: 100.00
Container: CONV
Pressure: CONV
Temperature: CONV
Average Amount: 3
Maximum Amount: 6000
Days on Site: 365

Map ID
Direction
Distance
Elevation

MAP FINDINGS

Site

Database(s)

EDR ID Number
EPA ID Number

ORLANDO PRINTING FACILITY (Continued)

S107723902

Site Plan: False
Site Plan Document: Not reported
Private Location: False
Location: Not reported

Report Year: 1998
Tier 2 Report ID: 48864
Chemical ID: 7126
CAS Number: 64175
Chemical Name: ETHYL ALCOHOL [ETHANOL, COMBUSTIBLE LABEL]
Chemical Date: 1/2/1972
Average Amount: 4
Maximum Amount: 38000
Location ID: 238441
Chemical State: LIQUID
Mixture: False
Mixture Percent: 100.00
Container: CONV
Pressure: CONV
Temperature: CONV
Average Amount: 4
Maximum Amount: 38000
Days on Site: 365
Site Plan: False
Site Plan Document: Not reported
Private Location: False
Location: Not reported

Report Year: 1999
Tier 2 Report ID: 57700
Chemical ID: 7125
CAS Number: 84742
Chemical Name: DIBUTYL PHTHALATE [N-BUTYL PHTHALATE]
Chemical Date: 1/2/1972
Average Amount: 2
Maximum Amount: 1600
Location ID: 255763
Chemical State: LIQUID
Mixture: False
Mixture Percent: 100.00
Container: CONV
Pressure: CONV
Temperature: CONV
Average Amount: 2
Maximum Amount: 1600
Days on Site: 365
Site Plan: False
Site Plan Document: Not reported
Private Location: False
Location: Not reported

Report Year: 1999
Tier 2 Report ID: 57700
Chemical ID: 7124

Map ID
Direction
Distance
Elevation

MAP FINDINGS

Site

Database(s)

EDR ID Number
EPA ID Number

ORLANDO PRINTING FACILITY (Continued)

S107723902

CAS Number: 71238
Chemical Name: PROPANOL
Chemical Date: 1/2/1972
Average Amount: 4
Maximum Amount: 25000
Location ID: 255762
Chemical State: LIQUID
Mixture: False
Mixture Percent: 100.00
Container: CONV
Pressure: CONV
Temperature: CONV
Average Amount: 4
Maximum Amount: 25000
Days on Site: 365
Site Plan: False
Site Plan Document: Not reported
Private Location: False
Location: Not reported

Report Year: 1999
Tier 2 Report ID: 57700
Chemical ID: 7123
CAS Number: 67630
Chemical Name: ISOPROPYL ALCOHOL [313 - MANUFACTURE ONLY BY STRONG ACID PROCESS]
Chemical Date: 1/2/1972
Average Amount: 3
Maximum Amount: 6000
Location ID: 255761
Chemical State: LIQUID
Mixture: False
Mixture Percent: 100.00
Container: CONV
Pressure: CONV
Temperature: CONV
Average Amount: 3
Maximum Amount: 6000
Days on Site: 365
Site Plan: False
Site Plan Document: Not reported
Private Location: False
Location: Not reported

Report Year: 1999
Tier 2 Report ID: 57700
Chemical ID: 7122
CAS Number: 64175
Chemical Name: ETHYL ALCOHOL [ETHANOL, COMBUSTIBLE LABEL]
Chemical Date: 1/2/1972
Average Amount: 4
Maximum Amount: 38000
Location ID: 255759
Chemical State: LIQUID
Mixture: False
Mixture Percent: 100.00

Map ID
Direction
Distance
Elevation

MAP FINDINGS

Site

Database(s)

EDR ID Number
EPA ID Number

ORLANDO PRINTING FACILITY (Continued)

S107723902

Container: CONV
Pressure: CONV
Temperature: CONV
Average Amount: 4
Maximum Amount: 38000
Days on Site: 365
Site Plan: False
Site Plan Document: Not reported
Private Location: False
Location: Not reported

Report Year: 2000
Tier 2 Report ID: 66806
Chemical ID: 7121
CAS Number: 71238
Chemical Name: PROPANOL
Chemical Date: 1/2/1972
Average Amount: 4
Maximum Amount: 25000
Location ID: 274208
Chemical State: LIQUID
Mixture: False
Mixture Percent: 100.00
Container: CONV
Pressure: CONV
Temperature: CONV
Average Amount: 4
Maximum Amount: 25000
Days on Site: 365
Site Plan: False
Site Plan Document: Not reported
Private Location: False
Location: Not reported

Report Year: 1993
Tier 2 Report ID: 6319
Chemical ID: 66702
CAS Number: 2807309
Chemical Name: ETHYLENE GLYCOL MONOPROPYL ETHER
Chemical Date: 1/2/1972
Average Amount: 3
Maximum Amount: 4299
Location ID: 161379
Chemical State: LIQUID
Mixture: False
Mixture Percent: 100.00
Container: CONV
Pressure: CONV
Temperature: CONV
Average Amount: 3
Maximum Amount: 4299
Days on Site: 365
Site Plan: False
Site Plan Document: Not reported
Private Location: False

Map ID
Direction
Distance
Elevation

MAP FINDINGS

Site

Database(s)

EDR ID Number
EPA ID Number

ORLANDO PRINTING FACILITY (Continued)

S107723902

Location: Not reported

Report Year: 1994
Tier 2 Report ID: 14672
Chemical ID: 66701
CAS Number: 2807309
Chemical Name: ETHYLENE GLYCOL MONOPROPYL ETHER
Chemical Date: 1/2/1972
Average Amount: 3
Maximum Amount: 5840
Location ID: 175609
Chemical State: LIQUID
Mixture: False
Mixture Percent: 100.00
Container: CONV
Pressure: CONV
Temperature: CONV
Average Amount: 3
Maximum Amount: 5840
Days on Site: 365
Site Plan: False
Site Plan Document: Not reported
Private Location: False
Location: Not reported

Report Year: 1995
Tier 2 Report ID: 23084
Chemical ID: 66700
CAS Number: 2807309
Chemical Name: ETHYLENE GLYCOL MONOPROPYL ETHER
Chemical Date: 1/2/1972
Average Amount: 2
Maximum Amount: 820
Location ID: 190944
Chemical State: LIQUID
Mixture: False
Mixture Percent: 100.00
Container: CONV
Pressure: CONV
Temperature: CONV
Average Amount: 2
Maximum Amount: 820
Days on Site: 365
Site Plan: False
Site Plan Document: Not reported
Private Location: False
Location: Not reported

Report Year: 1996
Tier 2 Report ID: 31641
Chemical ID: 66699
CAS Number: 2807309
Chemical Name: ETHYLENE GLYCOL MONOPROPYL ETHER
Chemical Date: 1/2/1972

Map ID
Direction
Distance
Elevation

MAP FINDINGS

Site

Database(s)

EDR ID Number
EPA ID Number

ORLANDO PRINTING FACILITY (Continued)

S107723902

Average Amount: 2
Maximum Amount: 820
Location ID: 206247
Chemical State: LIQUID
Mixture: False
Mixture Percent: 100.00
Container: CONV
Pressure: CONV
Temperature: CONV
Average Amount: 2
Maximum Amount: 820
Days on Site: 365
Site Plan: False
Site Plan Document: Not reported
Private Location: False
Location: Not reported

Report Year: 1997
Tier 2 Report ID: 40225
Chemical ID: 66698
CAS Number: 2807309
Chemical Name: ETHYLENE GLYCOL MONOPROPYL ETHER
Chemical Date: 1/2/1972
Average Amount: 3
Maximum Amount: 7000
Location ID: 221919
Chemical State: LIQUID
Mixture: False
Mixture Percent: 100.00
Container: CONV
Pressure: CONV
Temperature: CONV
Average Amount: 3
Maximum Amount: 7000
Days on Site: 365
Site Plan: False
Site Plan Document: Not reported
Private Location: False
Location: Not reported

Report Year: 1997
Tier 2 Report ID: 40225
Chemical ID: 66697
CAS Number: 1330207
Chemical Name: XYLENE
Chemical Date: 1/2/1972
Average Amount: 2
Maximum Amount: 1000
Location ID: 221916
Chemical State: LIQUID
Mixture: False
Mixture Percent: 100.00
Container: CONV
Pressure: CONV
Temperature: CONV

Map ID
Direction
Distance
Elevation

MAP FINDINGS

Site

Database(s)

EDR ID Number
EPA ID Number

ORLANDO PRINTING FACILITY (Continued)

S107723902

Average Amount: 2
Maximum Amount: 1000
Days on Site: 365
Site Plan: False
Site Plan Document: Not reported
Private Location: False
Location: Not reported

Report Year: 1998
Tier 2 Report ID: 48864
Chemical ID: 66696
CAS Number: 2807309
Chemical Name: ETHYLENE GLYCOL MONOPROPYL ETHER
Chemical Date: 1/2/1972
Average Amount: 3
Maximum Amount: 7000
Location ID: 238440
Chemical State: LIQUID
Mixture: False
Mixture Percent: 100.00
Containter: CONV
Pressure: CONV
Temperature: CONV
Average Amount: 3
Maximum Amount: 7000
Days on Site: 365
Site Plan: False
Site Plan Document: Not reported
Private Location: False
Location: Not reported

Report Year: 1998
Tier 2 Report ID: 48864
Chemical ID: 66695
CAS Number: 1330207
Chemical Name: XYLENE
Chemical Date: 1/2/1972
Average Amount: 2
Maximum Amount: 1000
Location ID: 238437
Chemical State: LIQUID
Mixture: False
Mixture Percent: 100.00
Containter: CONV
Pressure: CONV
Temperature: CONV
Average Amount: 2
Maximum Amount: 1000
Days on Site: 365
Site Plan: False
Site Plan Document: Not reported
Private Location: False
Location: Not reported

Map ID
Direction
Distance
Elevation

MAP FINDINGS

Site

Database(s)

EDR ID Number
EPA ID Number

ORLANDO PRINTING FACILITY (Continued)

S107723902

Report Year: 1999
Tier 2 Report ID: 57700
Chemical ID: 66694
CAS Number: 2807309
Chemical Name: ETHYLENE GLYCOL MONOPROPYL ETHER
Chemical Date: 1/2/1972
Average Amount: 3
Maximum Amount: 7000
Location ID: 255758
Chemical State: LIQUID
Mixture: False
Mixture Percent: 100.00
Container: CONV
Pressure: CONV
Temperature: CONV
Average Amount: 3
Maximum Amount: 7000
Days on Site: 365
Site Plan: False
Site Plan Document: Not reported
Private Location: False
Location: Not reported

Report Year: 1999
Tier 2 Report ID: 57700
Chemical ID: 66693
CAS Number: 1330207
Chemical Name: XYLENE
Chemical Date: 1/2/1972
Average Amount: 2
Maximum Amount: 1000
Location ID: 255755
Chemical State: LIQUID
Mixture: False
Mixture Percent: 100.00
Container: CONV
Pressure: CONV
Temperature: CONV
Average Amount: 2
Maximum Amount: 1000
Days on Site: 365
Site Plan: False
Site Plan Document: Not reported
Private Location: False
Location: Not reported

Report Year: 2007
Tier 2 Report ID: 105080
Chemical ID: 301711
CAS Number: 71238
Chemical Name: PROPANOL
Chemical Date: 8/4/2008
Average Amount: 4
Maximum Amount: 25000
Location ID: 497093

Map ID
Direction
Distance
Elevation

MAP FINDINGS

Site

Database(s)

EDR ID Number
EPA ID Number

ORLANDO PRINTING FACILITY (Continued)

S107723902

Chemical State: Liquid
Mixture: True
Mixture Percent: .00
Container: A - ABOVE GROUND TANK
Pressure: 1 - AMBIENT PRESSURE
Temperature: 4 - AMBIENT TEMPERATURE
Average Amount: 4
Maximum Amount: 25000
Days on Site: 365
Site Plan: False
Site Plan Document: Not reported
Private Location: False
Location: SE CORNER OF PROPERTY AND PRESS ROOM

Report Year: 2006
Tier 2 Report ID: 99186
Chemical ID: 269769
CAS Number: 71238
Chemical Name: PROPANOL
Chemical Date: 7/5/2007
Average Amount: 4
Maximum Amount: 25000
Location ID: 454584
Chemical State: Liquid
Mixture: True
Mixture Percent: .00
Container: A - ABOVE GROUND TANK
Pressure: 1 - AMBIENT PRESSURE
Temperature: 4 - AMBIENT TEMPERATURE
Average Amount: 4
Maximum Amount: 25000
Days on Site: 365
Site Plan: False
Site Plan Document: Not reported
Private Location: False
Location: SE CORNER OF PROPERTY AND PRESS ROOM

Report Year: 2005
Tier 2 Report ID: 93919
Chemical ID: 237185
CAS Number: 71238
Chemical Name: PROPANOL
Chemical Date: 5/3/2006
Average Amount: 4
Maximum Amount: 25000
Location ID: 412588
Chemical State: Liquid
Mixture: True
Mixture Percent: .00
Container: A - ABOVE GROUND TANK
Pressure: 1 - AMBIENT PRESSURE
Temperature: 4 - AMBIENT TEMPERATURE
Average Amount: 4
Maximum Amount: 25000
Days on Site: 365

Map ID
Direction
Distance
Elevation

MAP FINDINGS

Site

Database(s)

EDR ID Number
EPA ID Number

ORLANDO PRINTING FACILITY (Continued)

S107723902

Site Plan: False
Site Plan Document: Not reported
Private Location: False
Location: SE CORNER OF PROPERTY A PRESS RM

Report Year: 1993
Tier 2 Report ID: 6319
Chemical ID: 22104
CAS Number: 141786
Chemical Name: ACETIC ACID, ETHYL ESTER [ETHYL ACETATE]
Chemical Date: 1/2/1972
Average Amount: 0
Maximum Amount: 7286
Location ID: 161378
Chemical State: LIQUID
Mixture: False
Mixture Percent: 100.00
Container: CONV
Pressure: CONV
Temperature: CONV
Average Amount: 0
Maximum Amount: 7286
Days on Site: 365
Site Plan: False
Site Plan Document: Not reported
Private Location: False
Location: Not reported

Report Year: 1993
Tier 2 Report ID: 6319
Chemical ID: 22103
CAS Number: 109604
Chemical Name: PROPYL ACETATE
Chemical Date: 1/2/1972
Average Amount: 3
Maximum Amount: 2858
Location ID: 161377
Chemical State: LIQUID
Mixture: False
Mixture Percent: 100.00
Container: CONV
Pressure: CONV
Temperature: CONV
Average Amount: 3
Maximum Amount: 2858
Days on Site: 365
Site Plan: False
Site Plan Document: Not reported
Private Location: False
Location: Not reported

Report Year: 1994
Tier 2 Report ID: 14672
Chemical ID: 22102

Map ID
Direction
Distance
Elevation

MAP FINDINGS

Site

Database(s)

EDR ID Number
EPA ID Number

ORLANDO PRINTING FACILITY (Continued)

S107723902

CAS Number: 141786
Chemical Name: ACETIC ACID, ETHYL ESTER [ETHYL ACETATE]
Chemical Date: 1/2/1972
Average Amount: 3
Maximum Amount: 7187
Location ID: 175608
Chemical State: LIQUID
Mixture: False
Mixture Percent: 100.00
Container: CONV
Pressure: CONV
Temperature: CONV
Average Amount: 3
Maximum Amount: 7187
Days on Site: 365
Site Plan: False
Site Plan Document: Not reported
Private Location: False
Location: Not reported

Report Year: 1994
Tier 2 Report ID: 14672
Chemical ID: 22101
CAS Number: 109604
Chemical Name: PROPYL ACETATE
Chemical Date: 1/2/1972
Average Amount: 3
Maximum Amount: 2983
Location ID: 175607
Chemical State: LIQUID
Mixture: False
Mixture Percent: 100.00
Container: CONV
Pressure: CONV
Temperature: CONV
Average Amount: 3
Maximum Amount: 2983
Days on Site: 365
Site Plan: False
Site Plan Document: Not reported
Private Location: False
Location: Not reported

Report Year: 1995
Tier 2 Report ID: 23084
Chemical ID: 22100
CAS Number: 141786
Chemical Name: ACETIC ACID, ETHYL ESTER [ETHYL ACETATE]
Chemical Date: 1/2/1972
Average Amount: 2
Maximum Amount: 781
Location ID: 190943
Chemical State: LIQUID
Mixture: False
Mixture Percent: 100.00

Map ID
Direction
Distance
Elevation

MAP FINDINGS

Site

Database(s)

EDR ID Number
EPA ID Number

ORLANDO PRINTING FACILITY (Continued)

S107723902

Containter: CONV
Pressure: CONV
Temperature: CONV
Average Amount: 2
Maximum Amount: 781
Days on Site: 365
Site Plan: False
Site Plan Document: Not reported
Private Location: False
Location: Not reported

Report Year: 1995
Tier 2 Report ID: 23084
Chemical ID: 22099
CAS Number: 109604
Chemical Name: PROPYL ACETATE
Chemical Date: 1/2/1972
Average Amount: 3
Maximum Amount: 3064
Location ID: 190942
Chemical State: LIQUID
Mixture: False
Mixture Percent: 100.00
Containter: CONV
Pressure: CONV
Temperature: CONV
Average Amount: 3
Maximum Amount: 3064
Days on Site: 365
Site Plan: False
Site Plan Document: Not reported
Private Location: False
Location: Not reported

Report Year: 1996
Tier 2 Report ID: 31641
Chemical ID: 22098
CAS Number: 141786
Chemical Name: ACETIC ACID, ETHYL ESTER [ETHYL ACETATE]
Chemical Date: 1/2/1972
Average Amount: 2
Maximum Amount: 781
Location ID: 206246
Chemical State: LIQUID
Mixture: False
Mixture Percent: 100.00
Containter: CONV
Pressure: CONV
Temperature: CONV
Average Amount: 2
Maximum Amount: 781
Days on Site: 365
Site Plan: False
Site Plan Document: Not reported
Private Location: False

Map ID
Direction
Distance
Elevation

MAP FINDINGS

Site

Database(s)

EDR ID Number
EPA ID Number

ORLANDO PRINTING FACILITY (Continued)

S107723902

Location: Not reported

Report Year: 1996
Tier 2 Report ID: 31641
Chemical ID: 22097
CAS Number: 109604
Chemical Name: PROPYL ACETATE
Chemical Date: 1/2/1972
Average Amount: 3
Maximum Amount: 3064
Location ID: 206245
Chemical State: LIQUID
Mixture: False
Mixture Percent: 100.00
Container: CONV
Pressure: CONV
Temperature: CONV
Average Amount: 3
Maximum Amount: 3064
Days on Site: 365
Site Plan: False
Site Plan Document: Not reported
Private Location: False
Location: Not reported

Report Year: 1997
Tier 2 Report ID: 40225
Chemical ID: 22096
CAS Number: 142825
Chemical Name: HEPTANE
Chemical Date: 1/2/1972
Average Amount: 2
Maximum Amount: 1400
Location ID: 221918
Chemical State: LIQUID
Mixture: False
Mixture Percent: 100.00
Container: CONV
Pressure: CONV
Temperature: CONV
Average Amount: 2
Maximum Amount: 1400
Days on Site: 365
Site Plan: False
Site Plan Document: Not reported
Private Location: False
Location: Not reported

Report Year: 1997
Tier 2 Report ID: 40225
Chemical ID: 22095
CAS Number: 141786
Chemical Name: ACETIC ACID, ETHYL ESTER [ETHYL ACETATE]
Chemical Date: 1/2/1972

Map ID
Direction
Distance
Elevation

MAP FINDINGS

Site

Database(s)

EDR ID Number
EPA ID Number

ORLANDO PRINTING FACILITY (Continued)

S107723902

Average Amount: 3
Maximum Amount: 7000
Location ID: 221917
Chemical State: LIQUID
Mixture: False
Mixture Percent: 100.00
Container: CONV
Pressure: CONV
Temperature: CONV
Average Amount: 3
Maximum Amount: 7000
Days on Site: 365
Site Plan: False
Site Plan Document: Not reported
Private Location: False
Location: Not reported

Report Year: 1997
Tier 2 Report ID: 40225
Chemical ID: 22094
CAS Number: 123864
Chemical Name: BUTYL ACETATE [ACETIC ACID, BUTYL ESTER] [BUTYL ETHANOATE]
Chemical Date: 1/2/1972
Average Amount: 2
Maximum Amount: 1600
Location ID: 221915
Chemical State: LIQUID
Mixture: False
Mixture Percent: 100.00
Container: CONV
Pressure: CONV
Temperature: CONV
Average Amount: 2
Maximum Amount: 1600
Days on Site: 365
Site Plan: False
Site Plan Document: Not reported
Private Location: False
Location: Not reported

Report Year: 1997
Tier 2 Report ID: 40225
Chemical ID: 22093
CAS Number: 109604
Chemical Name: PROPYL ACETATE
Chemical Date: 1/2/1972
Average Amount: 3
Maximum Amount: 3500
Location ID: 221914
Chemical State: LIQUID
Mixture: False
Mixture Percent: 100.00
Container: CONV
Pressure: CONV
Temperature: CONV

Map ID
Direction
Distance
Elevation

MAP FINDINGS

Site

Database(s)

EDR ID Number
EPA ID Number

ORLANDO PRINTING FACILITY (Continued)

S107723902

Average Amount: 3
Maximum Amount: 3500
Days on Site: 365
Site Plan: False
Site Plan Document: Not reported
Private Location: False
Location: Not reported

Report Year: 1997
Tier 2 Report ID: 40225
Chemical ID: 22092
CAS Number: 108883
Chemical Name: TOLUENE
Chemical Date: 1/2/1972
Average Amount: 2
Maximum Amount: 1000
Location ID: 221913
Chemical State: LIQUID
Mixture: False
Mixture Percent: 100.00
Container: CONV
Pressure: CONV
Temperature: CONV
Average Amount: 2
Maximum Amount: 1000
Days on Site: 365
Site Plan: False
Site Plan Document: Not reported
Private Location: False
Location: Not reported

Report Year: 1997
Tier 2 Report ID: 40225
Chemical ID: 22091
CAS Number: 108214
Chemical Name: ISOPROPYL ACETATE
Chemical Date: 1/2/1972
Average Amount: 3
Maximum Amount: 3300
Location ID: 221912
Chemical State: LIQUID
Mixture: False
Mixture Percent: 100.00
Container: CONV
Pressure: CONV
Temperature: CONV
Average Amount: 3
Maximum Amount: 3300
Days on Site: 365
Site Plan: False
Site Plan Document: Not reported
Private Location: False
Location: Not reported

Map ID
Direction
Distance
Elevation

MAP FINDINGS

Site

Database(s)

EDR ID Number
EPA ID Number

ORLANDO PRINTING FACILITY (Continued)

S107723902

Report Year: 1997
Tier 2 Report ID: 40225
Chemical ID: 22090
CAS Number: 107982
Chemical Name: PROPYLENE GLYCOL METHYL ETHER
Chemical Date: 1/2/1972
Average Amount: 3
Maximum Amount: 2000
Location ID: 221911
Chemical State: LIQUID
Mixture: False
Mixture Percent: 100.00
Container: CONV
Pressure: CONV
Temperature: CONV
Average Amount: 3
Maximum Amount: 2000
Days on Site: 365
Site Plan: False
Site Plan Document: Not reported
Private Location: False
Location: Not reported

Report Year: 1997
Tier 2 Report ID: 40225
Chemical ID: 22089
CAS Number: 104154
Chemical Name: TOLUENE SULFONIC ACID, LIQUID
Chemical Date: 1/2/1972
Average Amount: 2
Maximum Amount: 1500
Location ID: 221910
Chemical State: LIQUID
Mixture: False
Mixture Percent: 100.00
Container: CONV
Pressure: CONV
Temperature: CONV
Average Amount: 2
Maximum Amount: 1500
Days on Site: 365
Site Plan: False
Site Plan Document: Not reported
Private Location: False
Location: Not reported

Report Year: 1998
Tier 2 Report ID: 48864
Chemical ID: 22088
CAS Number: 142825
Chemical Name: HEPTANE
Chemical Date: 1/2/1972
Average Amount: 2
Maximum Amount: 1400
Location ID: 238439

Map ID
Direction
Distance
Elevation

MAP FINDINGS

Site

Database(s)

EDR ID Number
EPA ID Number

ORLANDO PRINTING FACILITY (Continued)

S107723902

Chemical State: LIQUID
Mixture: False
Mixture Percent: 100.00
Container: CONV
Pressure: CONV
Temperature: CONV
Average Amount: 2
Maximum Amount: 1400
Days on Site: 365
Site Plan: False
Site Plan Document: Not reported
Private Location: False
Location: Not reported

Report Year: 1998
Tier 2 Report ID: 48864
Chemical ID: 22087
CAS Number: 141786
Chemical Name: ACETIC ACID, ETHYL ESTER [ETHYL ACETATE]
Chemical Date: 1/2/1972
Average Amount: 3
Maximum Amount: 7500
Location ID: 238438
Chemical State: LIQUID
Mixture: False
Mixture Percent: 100.00
Container: CONV
Pressure: CONV
Temperature: CONV
Average Amount: 3
Maximum Amount: 7500
Days on Site: 365
Site Plan: False
Site Plan Document: Not reported
Private Location: False
Location: Not reported

Report Year: 1998
Tier 2 Report ID: 48864
Chemical ID: 22086
CAS Number: 123864
Chemical Name: BUTYL ACETATE [ACETIC ACID, BUTYL ESTER] [BUTYL ETHANOATE]
Chemical Date: 1/2/1972
Average Amount: 2
Maximum Amount: 1700
Location ID: 238436
Chemical State: LIQUID
Mixture: False
Mixture Percent: 100.00
Container: CONV
Pressure: CONV
Temperature: CONV
Average Amount: 2
Maximum Amount: 1700
Days on Site: 365

Map ID
Direction
Distance
Elevation

MAP FINDINGS

Site

Database(s)

EDR ID Number
EPA ID Number

ORLANDO PRINTING FACILITY (Continued)

S107723902

Site Plan: False
Site Plan Document: Not reported
Private Location: False
Location: Not reported

Report Year: 1998
Tier 2 Report ID: 48864
Chemical ID: 22085
CAS Number: 109604
Chemical Name: PROPYL ACETATE
Chemical Date: 1/2/1972
Average Amount: 3
Maximum Amount: 3500
Location ID: 238435
Chemical State: LIQUID
Mixture: False
Mixture Percent: 100.00
Container: CONV
Pressure: CONV
Temperature: CONV
Average Amount: 3
Maximum Amount: 3500
Days on Site: 365
Site Plan: False
Site Plan Document: Not reported
Private Location: False
Location: Not reported

Report Year: 1998
Tier 2 Report ID: 48864
Chemical ID: 22084
CAS Number: 108883
Chemical Name: TOLUENE
Chemical Date: 1/2/1972
Average Amount: 2
Maximum Amount: 1000
Location ID: 238434
Chemical State: LIQUID
Mixture: False
Mixture Percent: 100.00
Container: CONV
Pressure: CONV
Temperature: CONV
Average Amount: 2
Maximum Amount: 1000
Days on Site: 365
Site Plan: False
Site Plan Document: Not reported
Private Location: False
Location: Not reported

Report Year: 1998
Tier 2 Report ID: 48864
Chemical ID: 22083

Map ID
Direction
Distance
Elevation

MAP FINDINGS

Site

Database(s)

EDR ID Number
EPA ID Number

ORLANDO PRINTING FACILITY (Continued)

S107723902

CAS Number: 108214
Chemical Name: ISOPROPYL ACETATE
Chemical Date: 1/2/1972
Average Amount: 3
Maximum Amount: 3500
Location ID: 238433
Chemical State: LIQUID
Mixture: False
Mixture Percent: 100.00
Container: CONV
Pressure: CONV
Temperature: CONV
Average Amount: 3
Maximum Amount: 3500
Days on Site: 365
Site Plan: False
Site Plan Document: Not reported
Private Location: False
Location: Not reported

Report Year: 1998
Tier 2 Report ID: 48864
Chemical ID: 22082
CAS Number: 107982
Chemical Name: PROPYLENE GLYCOL METHYL ETHER
Chemical Date: 1/2/1972
Average Amount: 3
Maximum Amount: 2000
Location ID: 238432
Chemical State: LIQUID
Mixture: False
Mixture Percent: 100.00
Container: CONV
Pressure: CONV
Temperature: CONV
Average Amount: 3
Maximum Amount: 2000
Days on Site: 365
Site Plan: False
Site Plan Document: Not reported
Private Location: False
Location: Not reported

Report Year: 1998
Tier 2 Report ID: 48864
Chemical ID: 22081
CAS Number: 104154
Chemical Name: TOLUENE SULFONIC ACID, LIQUID
Chemical Date: 1/2/1972
Average Amount: 2
Maximum Amount: 1500
Location ID: 238431
Chemical State: LIQUID
Mixture: False
Mixture Percent: 100.00

Map ID
Direction
Distance
Elevation

MAP FINDINGS

Site

Database(s)

EDR ID Number
EPA ID Number

ORLANDO PRINTING FACILITY (Continued)

S107723902

Containter: CONV
Pressure: CONV
Temperature: CONV
Average Amount: 2
Maximum Amount: 1500
Days on Site: 365
Site Plan: False
Site Plan Document: Not reported
Private Location: False
Location: Not reported

Report Year: 1999
Tier 2 Report ID: 57700
Chemical ID: 22080
CAS Number: 142825
Chemical Name: HEPTANE
Chemical Date: 1/2/1972
Average Amount: 2
Maximum Amount: 1400
Location ID: 255757
Chemical State: LIQUID
Mixture: False
Mixture Percent: 100.00
Containter: CONV
Pressure: CONV
Temperature: CONV
Average Amount: 2
Maximum Amount: 1400
Days on Site: 365
Site Plan: False
Site Plan Document: Not reported
Private Location: False
Location: Not reported

Report Year: 1999
Tier 2 Report ID: 57700
Chemical ID: 22079
CAS Number: 141786
Chemical Name: ACETIC ACID, ETHYL ESTER [ETHYL ACETATE]
Chemical Date: 1/2/1972
Average Amount: 3
Maximum Amount: 7500
Location ID: 255756
Chemical State: LIQUID
Mixture: False
Mixture Percent: 100.00
Containter: CONV
Pressure: CONV
Temperature: CONV
Average Amount: 3
Maximum Amount: 7500
Days on Site: 365
Site Plan: False
Site Plan Document: Not reported
Private Location: False

Map ID
Direction
Distance
Elevation

MAP FINDINGS

Site

Database(s)

EDR ID Number
EPA ID Number

ORLANDO PRINTING FACILITY (Continued)

S107723902

Location: Not reported

Report Year: 1999
Tier 2 Report ID: 57700
Chemical ID: 22078
CAS Number: 123864
Chemical Name: BUTYL ACETATE [ACETIC ACID, BUTYL ESTER] [BUTYL ETHANOATE]
Chemical Date: 1/2/1972
Average Amount: 2
Maximum Amount: 1700
Location ID: 255754
Chemical State: LIQUID
Mixture: False
Mixture Percent: 100.00
Container: CONV
Pressure: CONV
Temperature: CONV
Average Amount: 2
Maximum Amount: 1700
Days on Site: 365
Site Plan: False
Site Plan Document: Not reported
Private Location: False
Location: Not reported

Report Year: 1999
Tier 2 Report ID: 57700
Chemical ID: 22077
CAS Number: 109604
Chemical Name: PROPYL ACETATE
Chemical Date: 1/2/1972
Average Amount: 3
Maximum Amount: 3500
Location ID: 255753
Chemical State: LIQUID
Mixture: False
Mixture Percent: 100.00
Container: CONV
Pressure: CONV
Temperature: CONV
Average Amount: 3
Maximum Amount: 3500
Days on Site: 365
Site Plan: False
Site Plan Document: Not reported
Private Location: False
Location: Not reported

Report Year: 1999
Tier 2 Report ID: 57700
Chemical ID: 22076
CAS Number: 108883
Chemical Name: TOLUENE
Chemical Date: 1/2/1972

Map ID
Direction
Distance
Elevation

MAP FINDINGS

Site

Database(s)

EDR ID Number
EPA ID Number

ORLANDO PRINTING FACILITY (Continued)

S107723902

Average Amount: 2
Maximum Amount: 1000
Location ID: 255752
Chemical State: LIQUID
Mixture: False
Mixture Percent: 100.00
Container: CONV
Pressure: CONV
Temperature: CONV
Average Amount: 2
Maximum Amount: 1000
Days on Site: 365
Site Plan: False
Site Plan Document: Not reported
Private Location: False
Location: Not reported

Report Year: 1999
Tier 2 Report ID: 57700
Chemical ID: 22075
CAS Number: 108214
Chemical Name: ISOPROPYL ACETATE
Chemical Date: 1/2/1972
Average Amount: 3
Maximum Amount: 3500
Location ID: 255751
Chemical State: LIQUID
Mixture: False
Mixture Percent: 100.00
Container: CONV
Pressure: CONV
Temperature: CONV
Average Amount: 3
Maximum Amount: 3500
Days on Site: 365
Site Plan: False
Site Plan Document: Not reported
Private Location: False
Location: Not reported

Report Year: 1999
Tier 2 Report ID: 57700
Chemical ID: 22074
CAS Number: 107982
Chemical Name: PROPYLENE GLYCOL METHYL ETHER
Chemical Date: 1/2/1972
Average Amount: 3
Maximum Amount: 2000
Location ID: 255750
Chemical State: LIQUID
Mixture: False
Mixture Percent: 100.00
Container: CONV
Pressure: CONV
Temperature: CONV

Map ID
Direction
Distance
Elevation

MAP FINDINGS

Site

Database(s)

EDR ID Number
EPA ID Number

ORLANDO PRINTING FACILITY (Continued)

S107723902

Average Amount: 3
Maximum Amount: 2000
Days on Site: 365
Site Plan: False
Site Plan Document: Not reported
Private Location: False
Location: Not reported

Report Year: 1999
Tier 2 Report ID: 57700
Chemical ID: 22073
CAS Number: 104154
Chemical Name: TOLUENE SULFONIC ACID, LIQUID
Chemical Date: 1/2/1972
Average Amount: 2
Maximum Amount: 1500
Location ID: 255749
Chemical State: LIQUID
Mixture: False
Mixture Percent: 100.00
Containter: CONV
Pressure: CONV
Temperature: CONV
Average Amount: 2
Maximum Amount: 1500
Days on Site: 365
Site Plan: False
Site Plan Document: Not reported
Private Location: False
Location: Not reported

Report Year: 2004
Tier 2 Report ID: 88492
Chemical ID: 213287
CAS Number: 71238
Chemical Name: PROPANOL
Chemical Date: 5/23/2005
Average Amount: 4
Maximum Amount: 25000
Location ID: 380991
Chemical State: Liquid
Mixture: True
Mixture Percent: .00
Containter: A - ABOVE GROUND TANK
Pressure: 1 - AMBIENT PRESSURE
Temperature: 4 - AMBIENT TEMPERATURE
Average Amount: 4
Maximum Amount: 25000
Days on Site: 365
Site Plan: False
Site Plan Document: Not reported
Private Location: False
Location: SOUTHEAST CORNER OF PROPERTY AND PRESS ROOM

Map ID
Direction
Distance
Elevation

MAP FINDINGS

Site

Database(s)

EDR ID Number
EPA ID Number

ORLANDO PRINTING FACILITY (Continued)

S107723902

Report Year: 2003
Tier 2 Report ID: 85809
Chemical ID: 187230
CAS Number: 71238
Chemical Name: PROPANOL
Chemical Date: 1/2/1972
Average Amount: 4
Maximum Amount: 25000
Location ID: 346747
Chemical State: Liquid
Mixture: True
Mixture Percent: .00
Container: A - ABOVE GROUND TANK
Pressure: 1 - AMBIENT PRESSURE
Temperature: 4 - AMBIENT TEMPERATURE
Average Amount: 4
Maximum Amount: 25000
Days on Site: 365
Site Plan: False
Site Plan Document: Not reported
Private Location: False
Location: SE CORNER OF PROPERTY AND PRESS ROOM

Report Year: 2002
Tier 2 Report ID: 81185
Chemical ID: 157486
CAS Number: 71238
Chemical Name: PROPANOL
Chemical Date: 1/2/1972
Average Amount: 4
Maximum Amount: 25000
Location ID: 310126
Chemical State: Liquid
Mixture: True
Mixture Percent: .00
Container: A - ABOVE GROUND TANK
Pressure: 1 - AMBIENT PRESSURE
Temperature: 4 - AMBIENT TEMPERATURE
Average Amount: 4
Maximum Amount: 25000
Days on Site: 365
Site Plan: False
Site Plan Document: Not reported
Private Location: False
Location: SE CORNER OF PROPERTY AND PRESS ROOM

Report Year: 1996
Tier 2 Report ID: 31641
Chemical ID: 142222
CAS Number: GENERIC
Chemical Name: TRADENAME CHEMICALS UNKNOWN INGREDIENT
Chemical Date: 1/2/1972
Average Amount: 4
Maximum Amount: 53036
Location ID: 206249

Map ID
Direction
Distance
Elevation

MAP FINDINGS

Site

Database(s)

EDR ID Number
EPA ID Number

ORLANDO PRINTING FACILITY (Continued)

S107723902

Chemical State: LIQUID
Mixture: False
Mixture Percent: 100.00
Container: CONV
Pressure: CONV
Temperature: CONV
Average Amount: 4
Maximum Amount: 53036
Days on Site: 365
Site Plan: False
Site Plan Document: Not reported
Private Location: False
Location: Not reported

Report Year: 1994
Tier 2 Report ID: 14672
Chemical ID: 142221
CAS Number: GENERIC
Chemical Name: TRADENAME CHEMICALS UNKNOWN INGREDIENT
Chemical Date: 1/2/1972
Average Amount: 4
Maximum Amount: 52260
Location ID: 175611
Chemical State: LIQUID
Mixture: False
Mixture Percent: 100.00
Container: CONV
Pressure: CONV
Temperature: CONV
Average Amount: 4
Maximum Amount: 52260
Days on Site: 365
Site Plan: False
Site Plan Document: Not reported
Private Location: False
Location: Not reported

Report Year: 1995
Tier 2 Report ID: 23084
Chemical ID: 142220
CAS Number: GENERIC
Chemical Name: TRADENAME CHEMICALS UNKNOWN INGREDIENT
Chemical Date: 1/2/1972
Average Amount: 4
Maximum Amount: 53036
Location ID: 190946
Chemical State: LIQUID
Mixture: False
Mixture Percent: 100.00
Container: CONV
Pressure: CONV
Temperature: CONV
Average Amount: 4
Maximum Amount: 53036
Days on Site: 365

Map ID
Direction
Distance
Elevation

MAP FINDINGS

Site

Database(s)

EDR ID Number
EPA ID Number

ORLANDO PRINTING FACILITY (Continued)

S107723902

Site Plan: False
Site Plan Document: Not reported
Private Location: False
Location: Not reported

Report Year: 2001
Tier 2 Report ID: 75663
Chemical ID: 12091
CAS Number: 71238
Chemical Name: PROPANOL
Chemical Date: 1/2/1972
Average Amount: 4
Maximum Amount: 25000
Location ID: 292788
Chemical State: LIQUID
Mixture: False
Mixture Percent: 100.00
Container: CONV
Pressure: CONV
Temperature: CONV
Average Amount: 4
Maximum Amount: 25000
Days on Site: 365
Site Plan: False
Site Plan Document: Not reported
Private Location: False
Location: Not reported

Report Year: 1997
Tier 2 Report ID: 40225
Chemical ID: 113746
CAS Number: 64742898
Chemical Name: ALIPHATIC PETROLEUM DISTILLATES [LACTOL SPIRITS]
Chemical Date: 1/2/1972
Average Amount: 2
Maximum Amount: 1000
Location ID: 221921
Chemical State: LIQUID
Mixture: False
Mixture Percent: 100.00
Container: CONV
Pressure: CONV
Temperature: CONV
Average Amount: 2
Maximum Amount: 1000
Days on Site: 365
Site Plan: False
Site Plan Document: Not reported
Private Location: False
Location: Not reported

Report Year: 1998
Tier 2 Report ID: 48864
Chemical ID: 113745

Map ID
Direction
Distance
Elevation

MAP FINDINGS

Site

Database(s)

EDR ID Number
EPA ID Number

ORLANDO PRINTING FACILITY (Continued)

S107723902

CAS Number: 64742898
Chemical Name: ALIPHATIC PETROLEUM DISTILLATES [LACTOL SPIRITS]
Chemical Date: 1/2/1972
Average Amount: 2
Maximum Amount: 1000
Location ID: 238442
Chemical State: LIQUID
Mixture: False
Mixture Percent: 100.00
Container: CONV
Pressure: CONV
Temperature: CONV
Average Amount: 2
Maximum Amount: 1000
Days on Site: 365
Site Plan: False
Site Plan Document: Not reported
Private Location: False
Location: Not reported

Report Year: 1999
Tier 2 Report ID: 57700
Chemical ID: 113744
CAS Number: 64742898
Chemical Name: ALIPHATIC PETROLEUM DISTILLATES [LACTOL SPIRITS]
Chemical Date: 1/2/1972
Average Amount: 2
Maximum Amount: 1000
Location ID: 255760
Chemical State: LIQUID
Mixture: False
Mixture Percent: 100.00
Container: CONV
Pressure: CONV
Temperature: CONV
Average Amount: 2
Maximum Amount: 1000
Days on Site: 365
Site Plan: False
Site Plan Document: Not reported
Private Location: False
Location: Not reported

Company Info:
Company Name: VAASSEN D/B/A SPIRALKOTE FLEXIBLE PACKAGING
Company Address: 1200 CENTRAL FLORIDA PARKWAY
Company City,St,Zip: ORLANDO, FL 32837-9295
Company Phone: 215-440-0570
Company Fax: Not reported
Company Email: Not reported
FEI Number: 232631234
Company Contact Name: J R WILSON
Company Contact Phone: 215-440-0570
Reduced Fees: False
Exempt Fees: False

Map ID
Direction
Distance
Elevation

MAP FINDINGS

Site

Database(s)

EDR ID Number
EPA ID Number

ORLANDO PRINTING FACILITY (Continued)

S107723902

Electronic Filing: False
Employee: Not reported
Comments: Not reported

WASTEWATER:

Facility ID: FLR05H028
Facility Type: Multi-Sector Stormwater GP
Status: Active - Existing, permitted facility/site for which effluent, reclaimed water or wastewater residual discharge into the environment and/or monitoring is taking place.

District Office: TLST
NPDES Permitted Site: Not reported
Environmental Interest: Not reported
Owner Type: Private
Permit Capacity: Not reported
Party Name: Harry M Richardson, VP of Production
Company Name: Clondalkin Group Inc
RP Address: 1200 Central Florida Pkwy
RP Address 2: Not reported
RP City,Stat,Zip: Orlando FL 32837-9259
Telephone: 4078597780
Email: hrichardson@clondalkingroup.com
Issue Date: 08/20/2015
Effective Date: 08/20/2015
Expiration Date: 08/19/2020
DOC Description: Generic Permit
Latitude Degrees: 28
Latitude Minutes: 24
Latitude Seconds: 21.82
Longitude Degrees: 81
Longitude Minutes: 23
Longitude Seconds: 43.61
Treatment: Not reported
Decode For Fstatus: Active

IM1466
SSW
1/4-1/2
0.473 mi.
2500 ft.

PROAMPAC
1200 CENTRAL FLORIDA PARKWAY
ORLANDO, FL 32837
Site 2 of 6 in cluster IM

FL TIER 2 S122438444
N/A

Actual:
89 ft.
Focus Map:
8

TIER 2:
Name: PROAMPAC
Address: 1200 CENTRAL FLORIDA PARKWAY
City,State,Zip: ORLANDO, FL 32837

Year: 2018
Facility Id: 6400699
Active Date: Not reported
Inactive Date: Not reported
Sale Pending: Not reported
Original Date: Not reported
PLOT Source: Not reported
Latitude: Not reported

Map ID
Direction
Distance
Elevation

MAP FINDINGS

Site

Database(s)

EDR ID Number
EPA ID Number

PROAMPAC (Continued)

S122438444

Longitude: Not reported
LEPC District: Not reported
Counties: Not reported
SERC: Not reported
Program Level: Not reported
PRIME: Not reported
SIC Code: Not reported
SIC Code 2: Not reported
NAICS Code: 323111
Last Modified Date: 02/28/2019
First Submit Date: 02/28/2019
Data Submitted By: Harry Richardson
Company Name: ProAmpac
Comments: Not reported

Contact:

Contact ID: Not reported
Year: 2018
Facility Id: 6400699
Contact Type: Owner / Operator
Contact Name: Harry Richardson
Contact Title: Not reported
Contact Phone: 407/595-4218
Contact 24Hr Phone: Not reported
Contact Telephone 2: 407/859-7780
Contact Telephone 3: Not reported
Contact Telephone 4: Not reported
Contact Telephone 5: Not reported
Contact Telephone 6: Not reported
Contact Email: Harry.Richardson@proampac.com

Name: PROAMPAC
Address: 1200 CENTRAL FLORIDA PARKWAY
City,State,Zip: ORLANDO, FL 32837

Year: 2017
Facility Id: 6078999
Active Date: Not reported
Inactive Date: Not reported
Sale Pending: Not reported
Original Date: Not reported
PLOT Source: Not reported
Latitude: Not reported
Longitude: Not reported
LEPC District: Not reported
Counties: Not reported
SERC: Not reported
Program Level: Not reported
PRIME: Not reported
SIC Code: 2759
SIC Code 2: Not reported
NAICS Code: 323111
Last Modified Date: 02/27/2018
First Submit Date: 02/27/2018
Data Submitted By: Harry Richardson
Company Name: ProAmpac

Map ID
Direction
Distance
Elevation

MAP FINDINGS

Site

Database(s)

EDR ID Number
EPA ID Number

PROAMPAC (Continued)

S122438444

Comments: Not reported

Contact:

Contact ID: Not reported

Year: 2017

Facility Id: 6078999

Contact Type: Emergency Contact

Contact Name: Robert Wilson

Contact Title: Not reported

Contact Phone: 321/663-1105

Contact 24Hr Phone: Not reported

Contact Telephone 2: 407/859-7780

Contact Telephone 3: Not reported

Contact Telephone 4: 407/859-7780

Contact Telephone 5: 407/595-4218

Contact Telephone 6: 407/859-7780

Contact Email: Robert.Wilson@proampac.com

IM1467
SSW
1/4-1/2
0.473 mi.
2500 ft.

SUN CHEMICAL CORPORATION
1200 CENTRAL FLORIDA PKWY
ORLANDO, FL 32837

EDR Hist Auto 1020326171
N/A

Site 3 of 6 in cluster IM

Actual: EDR Hist Auto
89 ft.

Focus Map:
8

Year:	Name:	Type:
2011	SUN CHEMICAL CORPORATION	Gasoline Service Stations, NEC
2012	SUN CHEMICAL CORPORATION	Gasoline Service Stations, NEC
2013	SUN CHEMICAL CORPORATION	Gasoline Service Stations, NEC

IM1468
SSW
1/4-1/2
0.473 mi.
2500 ft.

PROAMPAC
1200 CENTRAL FLORIDA PKY.
ORLANDO, FL 32837

FINDS 1016083022
ECHO N/A

Site 4 of 6 in cluster IM

Actual: FINDS:
89 ft.

Focus Map:
8

Registry ID: 110000363240

Environmental Interest/Information System

AFS (Aerometric Information Retrieval System (AIRS) Facility Subsystem) replaces the former Compliance Data System (CDS), the National Emission Data System (NEDS), and the Storage and Retrieval of Aerometric Data (SAROAD). AIRS is the national repository for information concerning airborne pollution in the United States. AFS is used to track emissions and compliance data from industrial plants. AFS data are utilized by states to prepare State Implementation Plans to comply with regulatory programs and by EPA as an input for the estimation of total national emissions. AFS is undergoing a major redesign to support facility operating permits required under Title V of the Clean Air Act.

Map ID
Direction
Distance
Elevation

MAP FINDINGS

Site

Database(s)

EDR ID Number
EPA ID Number

PROAMPAC (Continued)

1016083022

US EPA TRIS (Toxics Release Inventory System) contains information from facilities on the amounts of over 300 listed toxic chemicals that these facilities release directly to air, water, land, or that are transported off-site.

US National Pollutant Discharge Elimination System (NPDES) module of the Compliance Information System (ICIS) tracks surface water permits issued under the Clean Water Act. Under NPDES, all facilities that discharge pollutants from any point source into waters of the United States are required to obtain a permit. The permit will likely contain limits on what can be discharged, impose monitoring and reporting requirements, and include other provisions to ensure that the discharge does not adversely affect water quality.

RCRAInfo is a national information system that supports the Resource Conservation and Recovery Act (RCRA) program through the tracking of events and activities related to facilities that generate, transport, and treat, store, or dispose of hazardous waste. RCRAInfo allows RCRA program staff to track the notification, permit, compliance, and corrective action activities required under RCRA.

HAZARDOUS WASTE BIENNIAL REPORTER

AIR MAJOR

HAZARDOUS AND CRITERIA AIR POLLUTANT MAJOR

Florida Environmental System Today Application (FIESTA) Data Maintenance (FDM) system maintains entity, environmental interest and affiliation data for the State of Florida.

[Click this hyperlink](#) while viewing on your computer to access additional FINDS: detail in the EDR Site Report.

ECHO:

Envid: 1016083022
Registry ID: 110000363240
DFR URL: <http://echo.epa.gov/detailed-facility-report?fid=110000363240>

IM1469 **CLONDALKIN FLEXIBLE PACKAGING**
SSW **1200 CENTRAL FLORIDA PKWY**
1/4-1/2 **ORLANDO, FL 32837**
0.473 mi.
2500 ft. **Site 5 of 6 in cluster IM**

RCRA-LQG **1000385721**
ICIS **FLD084186600**
US AIRS
NY MANIFEST

Actual: RCRA-LQG:
89 ft. Date form received by agency: 11/21/2018
Focus Map: Facility name: VAASSEN INC DBA PROAMPAC
8 Facility address: 1200 CENTRAL FLORIDA PKWY
ORLANDO, FL 32837-9259
EPA ID: FLD084186600
Contact: ROBERT WILSON
Contact address: 1200 CENTRAL FLORIDA PKWY
ORLANDO, FL 32837-9259
Contact country: US
Contact telephone: 407-859-7780

Map ID
Direction
Distance
Elevation

MAP FINDINGS

Site

Database(s)

EDR ID Number
EPA ID Number

CLONDALKIN FLEXIBLE PACKAGING (Continued)

1000385721

Contact email: ROBERT.WILSON@PROAMPAC.COM
EPA Region: 04
Land type: Private
Classification: Large Quantity Generator
Description: Handler: generates 1,000 kg or more of hazardous waste during any calendar month; or generates more than 1 kg of acutely hazardous waste during any calendar month; or generates more than 100 kg of any residue or contaminated soil, waste or other debris resulting from the cleanup of a spill, into or on any land or water, of acutely hazardous waste during any calendar month; or generates 1 kg or less of acutely hazardous waste during any calendar month, and accumulates more than 1 kg of acutely hazardous waste at any time; or generates 100 kg or less of any residue or contaminated soil, waste or other debris resulting from the cleanup of a spill, into or on any land or water, of acutely hazardous waste during any calendar month, and accumulates more than 100 kg of that material at any time

Owner/Operator Summary:

Owner/operator name: PROAMPAC
Owner/operator address: 12025 TRICON RD
CINCINNATI, OH 45246

Owner/operator country: US
Owner/operator telephone: Not reported
Owner/operator email: Not reported
Owner/operator fax: Not reported
Owner/operator extension: Not reported
Legal status: Private
Owner/Operator Type: Operator
Owner/Op start date: 08/18/2017
Owner/Op end date: Not reported

Owner/operator name: PROAMPAC
Owner/operator address: 12025 TRICON RD
CINCINNATI, OH 45246

Owner/operator country: US
Owner/operator telephone: Not reported
Owner/operator email: Not reported
Owner/operator fax: Not reported
Owner/operator extension: Not reported
Legal status: Private
Owner/Operator Type: Owner
Owner/Op start date: 08/18/2017
Owner/Op end date: Not reported

Owner/operator name: CHRIS JOHNS
Owner/operator address: 1200 CENTRAL FL PKWY
ORLANDO, FL 32821

Owner/operator country: US
Owner/operator telephone: Not reported
Owner/operator email: Not reported
Owner/operator fax: Not reported
Owner/operator extension: Not reported
Legal status: Private
Owner/Operator Type: Owner
Owner/Op start date: 12/20/2002
Owner/Op end date: 06/22/2004

Map ID
Direction
Distance
Elevation

MAP FINDINGS

Site

Database(s)

EDR ID Number
EPA ID Number

CLONDALKIN FLEXIBLE PACKAGING (Continued)

1000385721

Owner/operator name: VAASSEEN INC
Owner/operator address: 325 CHESTNUT ST SUITE 909
PHILADELPHIA, PA 19106
Owner/operator country: US
Owner/operator telephone: 215-440-0570
Owner/operator email: Not reported
Owner/operator fax: Not reported
Owner/operator extension: Not reported
Legal status: Private
Owner/Operator Type: Operator
Owner/Op start date: 12/20/2002
Owner/Op end date: 08/28/2018

Owner/operator name: VAASSEEN INC
Owner/operator address: 325 CHESTNUT ST SUITE 909
PHILADELPHIA, PA 19106
Owner/operator country: US
Owner/operator telephone: 215-440-0570
Owner/operator email: Not reported
Owner/operator fax: Not reported
Owner/operator extension: Not reported
Legal status: Private
Owner/Operator Type: Owner
Owner/Op start date: 12/20/2002
Owner/Op end date: 08/28/2018

Handler Activities Summary:

U.S. importer of hazardous waste: No
Mixed waste (haz. and radioactive): No
Recycler of hazardous waste: No
Transporter of hazardous waste: No
Treater, storer or disposer of HW: No
Underground injection activity: No
On-site burner exemption: No
Furnace exemption: No
Used oil fuel burner: No
Used oil processor: No
User oil refiner: No
Used oil fuel marketer to burner: No
Used oil Specification marketer: No
Used oil transfer facility: No
Used oil transporter: No

Historical Generators:

Date form received by agency: 09/06/2018
Site name: VAASSEN INC DBA PROAMPAC
Classification: Large Quantity Generator

Date form received by agency: 02/28/2018
Site name: VAASSEN, INC. DBA PROAMPAC
Classification: Large Quantity Generator

Date form received by agency: 02/28/2018
Site name: VAASSEN INC DBA PROAMPAC ORLANDO INC
Classification: Large Quantity Generator

Map ID
Direction
Distance
Elevation

MAP FINDINGS

Site

Database(s)

EDR ID Number
EPA ID Number

CLONDALKIN FLEXIBLE PACKAGING (Continued)

1000385721

Date form received by agency: 03/02/2016
Site name: CLONDALKIN FLEXIBLE PACKAGING, INC.
Classification: Large Quantity Generator

Date form received by agency: 02/29/2016
Site name: CLONDALKIN FLEXIBLE PACKAGING INC
Classification: Large Quantity Generator

Date form received by agency: 02/27/2014
Site name: SPIRALKOTE FLEXIBLE PACKAGING INC
Classification: Large Quantity Generator

Date form received by agency: 02/27/2014
Site name: SPIRALKOTE FLEXIBLE PACKAGING, INC.
Classification: Large Quantity Generator

Date form received by agency: 08/28/2013
Site name: CLONDALKIN FLEXIBLE PACKAGING INC
Classification: Large Quantity Generator

Date form received by agency: 03/02/2012
Site name: SPIRALKOTE FLEXIBLE PACKAGING, INC.
Classification: Large Quantity Generator

Date form received by agency: 02/29/2012
Site name: SPIRALKOTE FLEXIBLE PACKAGING INC
Classification: Large Quantity Generator

Date form received by agency: 05/03/2010
Site name: SPIRALKOTE FLEXIBLE PACKAGING, INC.
Classification: Large Quantity Generator

Date form received by agency: 04/29/2010
Site name: FP SPIRALKOTE
Classification: Large Quantity Generator

Date form received by agency: 02/05/2009
Site name: SPIRALKOTE FLEXIBLE PACKAGING INC
Classification: Large Quantity Generator

Date form received by agency: 03/03/2008
Site name: SPIRALKOTE FLEXIBLE PACKAGING, INC.
Classification: Large Quantity Generator

Date form received by agency: 02/27/2005
Site name: SPIRALKOTE FLEXIBLE PACKAGING, INC.
Classification: Large Quantity Generator

Date form received by agency: 02/24/2004
Site name: SPIRALKOTE FLEXIBLE PACKAGING, INC.
Classification: Large Quantity Generator

Date form received by agency: 02/26/2002
Site name: FP SPIRALKOTE, INC.
Classification: Large Quantity Generator

Date form received by agency: 02/28/1996

Map ID
Direction
Distance
Elevation

MAP FINDINGS

Site

Database(s)

EDR ID Number
EPA ID Number

CLONDALKIN FLEXIBLE PACKAGING (Continued)

1000385721

Site name: F.P. SPIRALKOTE, INC.
Classification: Large Quantity Generator

Date form received by agency: 02/28/1994

Site name: F P SPIRALKOTE INC
Classification: Large Quantity Generator

Date form received by agency: 02/24/1992

Site name: F P SPIRALKOTE INC
Classification: Large Quantity Generator

Date form received by agency: 03/01/1990

Site name: F P SPIRALKOTE INC
Classification: Large Quantity Generator

Hazardous Waste Summary:

. Waste code: D001
. Waste name: IGNITABLE WASTE

. Waste code: D002
. Waste name: CORROSIVE WASTE

. Waste code: D009
. Waste name: MERCURY

. Waste code: D011
. Waste name: SILVER

. Waste code: D035
. Waste name: METHYL ETHYL KETONE

. Waste code: F003
. Waste name: THE FOLLOWING SPENT NONHALOGENATED SOLVENTS: XYLENE, ACETONE, ETHYL ACETATE, ETHYL BENZENE, ETHYL ETHER, METHYL ISOBUTYL KETONE, N-BUTYL ALCOHOL, CYCLOHEXANONE, AND METHANOL; ALL SPENT SOLVENT MIXTURES/BLENDS CONTAINING, BEFORE USE, ONLY THE ABOVE SPENT NONHALOGENATED SOLVENTS; AND ALL SPENT SOLVENT MIXTURES/BLENDS CONTAINING, BEFORE USE, ONE OR MORE OF THE ABOVE NONHALOGENATED SOLVENTS, AND A TOTAL OF TEN PERCENT OR MORE (BY VOLUME) OF ONE OR MORE OF THOSE SOLVENTS LISTED IN F001, F002, F004, AND F005; AND STILL BOTTOMS FROM THE RECOVERY OF THESE SPENT SOLVENTS AND SPENT SOLVENT MIXTURES.

. Waste code: F005
. Waste name: THE FOLLOWING SPENT NONHALOGENATED SOLVENTS: TOLUENE, METHYL ETHYL KETONE, CARBON DISULFIDE, ISOBUTANOL, PYRIDINE, BENZENE, 2-ETHOXYETHANOL, AND 2-NITROPROPANE; ALL SPENT SOLVENT MIXTURES/BLENDS CONTAINING, BEFORE USE, A TOTAL OF TEN PERCENT OR MORE (BY VOLUME) OF ONE OR MORE OF THE ABOVE NONHALOGENATED SOLVENTS OR THOSE SOLVENTS LISTED IN F001, F002, OR F004; AND STILL BOTTOMS FROM THE RECOVERY OF THESE SPENT SOLVENTS AND SPENT SOLVENT MIXTURES.

. Waste code: F006
. Waste name: WASTEWATER TREATMENT SLUDGES FROM ELECTROPLATING OPERATIONS, EXCEPT FROM THE FOLLOWING PROCESSES: (1) SULFURIC ACID ANODIZING OF ALUMINUM; (2) TIN PLATING ON CARBON STEEL; (3) ZINC PLATING (SEGREGATED BASIS)

Map ID
Direction
Distance
Elevation

MAP FINDINGS

Site

Database(s)

EDR ID Number
EPA ID Number

CLONDALKIN FLEXIBLE PACKAGING (Continued)

1000385721

ON CARBON STEEL; (4) ALUMINUM OR ZINC-ALUMINUM PLATING ON CARBON STEEL; (5) CLEANING/STRIPPING ASSOCIATED WITH TIN, ZINC, AND ALUMINUM PLATING ON CARBON STEEL; AND (6) CHEMICAL ETCHING AND MILLING OF ALUMINUM.

Biennial Reports:

Last Biennial Reporting Year: 2017

Annual Waste Handled:

Waste code: D001
Waste name: IGNITABLE HAZARDOUS WASTES ARE THOSE WASTES WHICH HAVE A FLASHPOINT OF LESS THAN 140 DEGREES FAHRENHEIT AS DETERMINED BY A PENSKEY-MARTENS CLOSED CUP FLASH POINT TESTER. ANOTHER METHOD OF DETERMINING THE FLASH POINT OF A WASTE IS TO REVIEW THE MATERIAL SAFETY DATA SHEET, WHICH CAN BE OBTAINED FROM THE MANUFACTURER OR DISTRIBUTOR OF THE MATERIAL. LACQUER THINNER IS AN EXAMPLE OF A COMMONLY USED SOLVENT WHICH WOULD BE CONSIDERED AS IGNITABLE HAZARDOUS WASTE.

Amount (Lbs): 121644

Waste code: D035
Waste name: METHYL ETHYL KETONE
Amount (Lbs): 100465

Waste code: F003
Waste name: THE FOLLOWING SPENT NON-HALOGENATED SOLVENTS: XYLENE, ACETONE, ETHYL ACETATE, ETHYL BENZENE, ETHYL ETHER, METHYL ISOBUTYL KETONE, N-BUTYL ALCOHOL, CYCLOHEXANONE, AND METHANOL; ALL SPENT SOLVENT MIXTURES/BLENDS CONTAINING, BEFORE USE, ONLY THE ABOVE SPENT NON-HALOGENATED SOLVENTS; AND ALL SPENT SOLVENT MIXTURES/BLENDS CONTAINING, BEFORE USE, ONE OR MORE OF THE ABOVE NON-HALOGENATED SOLVENTS, AND, A TOTAL OF TEN PERCENT OR MORE (BY VOLUME) OF ONE OR MORE OF THOSE SOLVENTS LISTED IN F001, F002, F004, AND F005, AND STILL BOTTOMS FROM THE RECOVERY OF THESE SPENT SOLVENTS AND SPENT SOLVENT MIXTURES.

Amount (Lbs): 121644

Waste code: F005
Waste name: THE FOLLOWING SPENT NON-HALOGENATED SOLVENTS: TOLUENE, METHYL ETHYL KETONE, CARBON DISULFIDE, ISOBUTANOL, PYRIDINE, BENZENE, 2-ETHOXYETHANOL, AND 2-NITROPROPANE; ALL SPENT SOLVENT MIXTURES/BLENDS CONTAINING, BEFORE USE, A TOTAL OF TEN PERCENT OR MORE (BY VOLUME) OF ONE OR MORE OF THE ABOVE NON-HALOGENATED SOLVENTS OR THOSE SOLVENTS LISTED IN F001, F002, OR F004; AND STILL BOTTOMS FROM THE RECOVERY OF THESE SPENT SOLVENTS AND SPENT SOLVENT MIXTURES.

Amount (Lbs): 121644

Facility Has Received Notices of Violations:

Regulation violated: 262.17(a)(1)(v)
Area of violation: Generators - General
Date violation determined: 09/06/2018
Date achieved compliance: 12/14/2018
Violation lead agency: State
Enforcement action: DEP WARNING LETTER
Enforcement action date: 12/04/2018
Enf. disposition status: Not reported

Map ID
Direction
Distance
Elevation

MAP FINDINGS

Site

Database(s)

EDR ID Number
EPA ID Number

CLONDALKIN FLEXIBLE PACKAGING (Continued)

1000385721

Enf. disp. status date: Not reported
Enforcement lead agency: State
Proposed penalty amount: Not reported
Final penalty amount: Not reported
Paid penalty amount: Not reported

Regulation violated: 262.17(a)(5)(i)(C)
Area of violation: Generators - General
Date violation determined: 09/06/2018
Date achieved compliance: 12/14/2018
Violation lead agency: State
Enforcement action: DEP MEETING
Enforcement action date: 01/31/2019
Enf. disposition status: Not reported
Enf. disp. status date: Not reported
Enforcement lead agency: State
Proposed penalty amount: Not reported
Final penalty amount: Not reported
Paid penalty amount: Not reported

Regulation violated: 62-730.160(3)
Area of violation: State Statute or Regulation
Date violation determined: 09/06/2018
Date achieved compliance: 12/14/2018
Violation lead agency: State
Enforcement action: DEP MEETING
Enforcement action date: 01/31/2019
Enf. disposition status: Not reported
Enf. disp. status date: Not reported
Enforcement lead agency: State
Proposed penalty amount: Not reported
Final penalty amount: Not reported
Paid penalty amount: Not reported

Regulation violated: 262.17(a)(5)(i)(C)
Area of violation: Generators - General
Date violation determined: 09/06/2018
Date achieved compliance: 12/14/2018
Violation lead agency: State
Enforcement action: DEP WARNING LETTER
Enforcement action date: 12/04/2018
Enf. disposition status: Not reported
Enf. disp. status date: Not reported
Enforcement lead agency: State
Proposed penalty amount: Not reported
Final penalty amount: Not reported
Paid penalty amount: Not reported

Regulation violated: 262.15(a)(5)
Area of violation: Generators - General
Date violation determined: 09/06/2018
Date achieved compliance: 12/14/2018
Violation lead agency: State
Enforcement action: DEP MEETING
Enforcement action date: 01/31/2019
Enf. disposition status: Not reported
Enf. disp. status date: Not reported

Map ID
Direction
Distance
Elevation

MAP FINDINGS

Site

Database(s)

EDR ID Number
EPA ID Number

CLONDALKIN FLEXIBLE PACKAGING (Continued)

1000385721

Enforcement lead agency: State
Proposed penalty amount: Not reported
Final penalty amount: Not reported
Paid penalty amount: Not reported

Regulation violated: 262.17(a)(1)(v)
Area of violation: Generators - General
Date violation determined: 09/06/2018
Date achieved compliance: 12/14/2018
Violation lead agency: State
Enforcement action: DEP MEETING
Enforcement action date: 01/31/2019
Enf. disposition status: Not reported
Enf. disp. status date: Not reported
Enforcement lead agency: State
Proposed penalty amount: Not reported
Final penalty amount: Not reported
Paid penalty amount: Not reported

Regulation violated: 262.15(a)(4)
Area of violation: Generators - General
Date violation determined: 09/06/2018
Date achieved compliance: 12/14/2018
Violation lead agency: State
Enforcement action: DEP WARNING LETTER
Enforcement action date: 12/04/2018
Enf. disposition status: Not reported
Enf. disp. status date: Not reported
Enforcement lead agency: State
Proposed penalty amount: Not reported
Final penalty amount: Not reported
Paid penalty amount: Not reported

Regulation violated: 262.15(a)(4)
Area of violation: Generators - General
Date violation determined: 09/06/2018
Date achieved compliance: 12/14/2018
Violation lead agency: State
Enforcement action: DEP MEETING
Enforcement action date: 01/31/2019
Enf. disposition status: Not reported
Enf. disp. status date: Not reported
Enforcement lead agency: State
Proposed penalty amount: Not reported
Final penalty amount: Not reported
Paid penalty amount: Not reported

Regulation violated: 262.261(e)
Area of violation: Preparedness, Prevention, and Emergency Procedures
Date violation determined: 09/06/2018
Date achieved compliance: 12/14/2018
Violation lead agency: State
Enforcement action: DEP MEETING
Enforcement action date: 01/31/2019
Enf. disposition status: Not reported
Enf. disp. status date: Not reported
Enforcement lead agency: State

Map ID
Direction
Distance
Elevation

MAP FINDINGS

Site

Database(s)

EDR ID Number
EPA ID Number

CLONDALKIN FLEXIBLE PACKAGING (Continued)

1000385721

Proposed penalty amount: Not reported
Final penalty amount: Not reported
Paid penalty amount: Not reported

Regulation violated: 62-730.160(3)
Area of violation: State Statute or Regulation
Date violation determined: 09/06/2018
Date achieved compliance: 12/14/2018
Violation lead agency: State
Enforcement action: DEP WARNING LETTER
Enforcement action date: 12/04/2018
Enf. disposition status: Not reported
Enf. disp. status date: Not reported
Enforcement lead agency: State
Proposed penalty amount: Not reported
Final penalty amount: Not reported
Paid penalty amount: Not reported

Regulation violated: 262.261(e)
Area of violation: Preparedness, Prevention, and Emergency Procedures
Date violation determined: 09/06/2018
Date achieved compliance: 12/14/2018
Violation lead agency: State
Enforcement action: DEP WARNING LETTER
Enforcement action date: 12/04/2018
Enf. disposition status: Not reported
Enf. disp. status date: Not reported
Enforcement lead agency: State
Proposed penalty amount: Not reported
Final penalty amount: Not reported
Paid penalty amount: Not reported

Regulation violated: 262.15(a)(5)
Area of violation: Generators - General
Date violation determined: 09/06/2018
Date achieved compliance: 12/14/2018
Violation lead agency: State
Enforcement action: DEP WARNING LETTER
Enforcement action date: 12/04/2018
Enf. disposition status: Not reported
Enf. disp. status date: Not reported
Enforcement lead agency: State
Proposed penalty amount: Not reported
Final penalty amount: Not reported
Paid penalty amount: Not reported

Regulation violated: 265.173(a), 265.173(b)
Area of violation: TSD IS-Container Use and Management
Date violation determined: 08/28/2013
Date achieved compliance: 10/16/2013
Violation lead agency: State
Enforcement action: Not reported
Enforcement action date: 10/17/2013
Enf. disposition status: Not reported
Enf. disp. status date: Not reported
Enforcement lead agency: State
Proposed penalty amount: Not reported

Map ID
Direction
Distance
Elevation

MAP FINDINGS

Site

Database(s)

EDR ID Number
EPA ID Number

CLONDALKIN FLEXIBLE PACKAGING (Continued)

1000385721

Final penalty amount: Not reported
Paid penalty amount: Not reported

Regulation violated: 265.52(d)
Area of violation: TSD IS-Contingency Plan and Emergency Procedures
Date violation determined: 08/28/2013
Date achieved compliance: 10/16/2013
Violation lead agency: State
Enforcement action: Not reported
Enforcement action date: 10/17/2013
Enf. disposition status: Not reported
Enf. disp. status date: Not reported
Enforcement lead agency: State
Proposed penalty amount: Not reported
Final penalty amount: Not reported
Paid penalty amount: Not reported

Regulation violated: 262.34(a)(3)
Area of violation: Generators - Pre-transport
Date violation determined: 08/28/2013
Date achieved compliance: 10/16/2013
Violation lead agency: State
Enforcement action: Not reported
Enforcement action date: 10/17/2013
Enf. disposition status: Not reported
Enf. disp. status date: Not reported
Enforcement lead agency: State
Proposed penalty amount: Not reported
Final penalty amount: Not reported
Paid penalty amount: Not reported

Regulation violated: 262.34(a)(2)
Area of violation: Generators - Pre-transport
Date violation determined: 08/28/2013
Date achieved compliance: 10/16/2013
Violation lead agency: State
Enforcement action: Not reported
Enforcement action date: 10/17/2013
Enf. disposition status: Not reported
Enf. disp. status date: Not reported
Enforcement lead agency: State
Proposed penalty amount: Not reported
Final penalty amount: Not reported
Paid penalty amount: Not reported

Regulation violated: 262.11
Area of violation: Generators - General
Date violation determined: 08/28/2013
Date achieved compliance: 10/16/2013
Violation lead agency: State
Enforcement action: Not reported
Enforcement action date: 10/17/2013
Enf. disposition status: Not reported
Enf. disp. status date: Not reported
Enforcement lead agency: State
Proposed penalty amount: Not reported
Final penalty amount: Not reported

Map ID
Direction
Distance
Elevation

MAP FINDINGS

Site

Database(s)

EDR ID Number
EPA ID Number

CLONDALKIN FLEXIBLE PACKAGING (Continued)

1000385721

Paid penalty amount: Not reported

Regulation violated: 262.40(a)
Area of violation: Generators - Records/Reporting
Date violation determined: 08/28/2013
Date achieved compliance: 10/16/2013
Violation lead agency: State
Enforcement action: Not reported
Enforcement action date: 10/17/2013
Enf. disposition status: Not reported
Enf. disp. status date: Not reported
Enforcement lead agency: State
Proposed penalty amount: Not reported
Final penalty amount: Not reported
Paid penalty amount: Not reported

Regulation violated: 262.42(a)(2)
Area of violation: Generators - Records/Reporting
Date violation determined: 08/28/2013
Date achieved compliance: 10/16/2013
Violation lead agency: State
Enforcement action: Not reported
Enforcement action date: 10/17/2013
Enf. disposition status: Not reported
Enf. disp. status date: Not reported
Enforcement lead agency: State
Proposed penalty amount: Not reported
Final penalty amount: Not reported
Paid penalty amount: Not reported

Regulation violated: 62-737.400(5)
Area of violation: State Statute or Regulation
Date violation determined: 08/28/2013
Date achieved compliance: 10/16/2013
Violation lead agency: State
Enforcement action: Not reported
Enforcement action date: 10/17/2013
Enf. disposition status: Not reported
Enf. disp. status date: Not reported
Enforcement lead agency: State
Proposed penalty amount: Not reported
Final penalty amount: Not reported
Paid penalty amount: Not reported

Regulation violated: 279.22(c)(1)
Area of violation: Used Oil - Generators
Date violation determined: 02/05/2009
Date achieved compliance: 08/11/2009
Violation lead agency: State
Enforcement action: DEP MEETING
Enforcement action date: 08/12/2009
Enf. disposition status: Not reported
Enf. disp. status date: Not reported
Enforcement lead agency: State
Proposed penalty amount: Not reported
Final penalty amount: Not reported
Paid penalty amount: Not reported

Map ID
Direction
Distance
Elevation

MAP FINDINGS

Site

Database(s)

EDR ID Number
EPA ID Number

CLONDALKIN FLEXIBLE PACKAGING (Continued)

1000385721

Regulation violated: 265.16(d)
Area of violation: TSD IS-General Facility Standards
Date violation determined: 02/05/2009
Date achieved compliance: 10/05/2009
Violation lead agency: State
Enforcement action: DEP MEETING
Enforcement action date: 08/12/2009
Enf. disposition status: Not reported
Enf. disp. status date: Not reported
Enforcement lead agency: State
Proposed penalty amount: Not reported
Final penalty amount: Not reported
Paid penalty amount: Not reported

Regulation violated: 265.174
Area of violation: TSD IS-Container Use and Management
Date violation determined: 02/05/2009
Date achieved compliance: 08/11/2009
Violation lead agency: State
Enforcement action: DEP MEETING
Enforcement action date: 08/12/2009
Enf. disposition status: Not reported
Enf. disp. status date: Not reported
Enforcement lead agency: State
Proposed penalty amount: Not reported
Final penalty amount: Not reported
Paid penalty amount: Not reported

Regulation violated: 265.16(d)
Area of violation: TSD IS-General Facility Standards
Date violation determined: 02/05/2009
Date achieved compliance: 10/05/2009
Violation lead agency: State
Enforcement action: DEP SHORT FORM CONSENT ORDER
Enforcement action date: 11/02/2009
Enf. disposition status: Not reported
Enf. disp. status date: Not reported
Enforcement lead agency: State
Proposed penalty amount: Not reported
Final penalty amount: 10821
Paid penalty amount: 10821

Regulation violated: 262.34(a)(2)
Area of violation: Generators - Pre-transport
Date violation determined: 02/05/2009
Date achieved compliance: 08/11/2009
Violation lead agency: State
Enforcement action: DEP WARNING LETTER
Enforcement action date: 07/08/2009
Enf. disposition status: Not reported
Enf. disp. status date: Not reported
Enforcement lead agency: State
Proposed penalty amount: Not reported
Final penalty amount: Not reported
Paid penalty amount: Not reported

Regulation violated: 262.34(a)(3)

Map ID
Direction
Distance
Elevation

MAP FINDINGS

Site

Database(s)

EDR ID Number
EPA ID Number

CLONDALKIN FLEXIBLE PACKAGING (Continued)

1000385721

Area of violation: Generators - Pre-transport
Date violation determined: 02/05/2009
Date achieved compliance: 08/11/2009
Violation lead agency: State
Enforcement action: DEP WARNING LETTER
Enforcement action date: 07/08/2009
Enf. disposition status: Not reported
Enf. disp. status date: Not reported
Enforcement lead agency: State
Proposed penalty amount: Not reported
Final penalty amount: Not reported
Paid penalty amount: Not reported

Regulation violated: 262.34(a)(3)
Area of violation: Generators - Pre-transport
Date violation determined: 02/05/2009
Date achieved compliance: 08/11/2009
Violation lead agency: State
Enforcement action: DEP SHORT FORM CONSENT ORDER
Enforcement action date: 11/02/2009
Enf. disposition status: Not reported
Enf. disp. status date: Not reported
Enforcement lead agency: State
Proposed penalty amount: Not reported
Final penalty amount: 10821
Paid penalty amount: 10821

Regulation violated: 265.174
Area of violation: TSD IS-Container Use and Management
Date violation determined: 02/05/2009
Date achieved compliance: 08/11/2009
Violation lead agency: State
Enforcement action: DEP SHORT FORM CONSENT ORDER
Enforcement action date: 11/02/2009
Enf. disposition status: Not reported
Enf. disp. status date: Not reported
Enforcement lead agency: State
Proposed penalty amount: Not reported
Final penalty amount: 10821
Paid penalty amount: 10821

Regulation violated: 262.34(a)(3)
Area of violation: Generators - Pre-transport
Date violation determined: 02/05/2009
Date achieved compliance: 08/11/2009
Violation lead agency: State
Enforcement action: DEP MEETING
Enforcement action date: 08/12/2009
Enf. disposition status: Not reported
Enf. disp. status date: Not reported
Enforcement lead agency: State
Proposed penalty amount: Not reported
Final penalty amount: Not reported
Paid penalty amount: Not reported

Regulation violated: 279.22(c)(1)
Area of violation: Used Oil - Generators

Map ID
Direction
Distance
Elevation

MAP FINDINGS

Site

Database(s)

EDR ID Number
EPA ID Number

CLONDALKIN FLEXIBLE PACKAGING (Continued)

1000385721

Date violation determined: 02/05/2009
Date achieved compliance: 08/11/2009
Violation lead agency: State
Enforcement action: DEP WARNING LETTER
Enforcement action date: 07/08/2009
Enf. disposition status: Not reported
Enf. disp. status date: Not reported
Enforcement lead agency: State
Proposed penalty amount: Not reported
Final penalty amount: Not reported
Paid penalty amount: Not reported

Regulation violated: 279.22(c)(1)
Area of violation: Used Oil - Generators
Date violation determined: 02/05/2009
Date achieved compliance: 08/11/2009
Violation lead agency: State
Enforcement action: DEP SHORT FORM CONSENT ORDER
Enforcement action date: 11/02/2009
Enf. disposition status: Not reported
Enf. disp. status date: Not reported
Enforcement lead agency: State
Proposed penalty amount: Not reported
Final penalty amount: 10821
Paid penalty amount: 10821

Regulation violated: 262.34(a)(2)
Area of violation: Generators - Pre-transport
Date violation determined: 02/05/2009
Date achieved compliance: 08/11/2009
Violation lead agency: State
Enforcement action: DEP MEETING
Enforcement action date: 08/12/2009
Enf. disposition status: Not reported
Enf. disp. status date: Not reported
Enforcement lead agency: State
Proposed penalty amount: Not reported
Final penalty amount: Not reported
Paid penalty amount: Not reported

Regulation violated: 265.174
Area of violation: TSD IS-Container Use and Management
Date violation determined: 02/05/2009
Date achieved compliance: 08/11/2009
Violation lead agency: State
Enforcement action: DEP WARNING LETTER
Enforcement action date: 07/08/2009
Enf. disposition status: Not reported
Enf. disp. status date: Not reported
Enforcement lead agency: State
Proposed penalty amount: Not reported
Final penalty amount: Not reported
Paid penalty amount: Not reported

Regulation violated: 265.16(d)
Area of violation: TSD IS-General Facility Standards
Date violation determined: 02/05/2009

Map ID
Direction
Distance
Elevation

MAP FINDINGS

Site

Database(s)

EDR ID Number
EPA ID Number

CLONDALKIN FLEXIBLE PACKAGING (Continued)

1000385721

Date achieved compliance: 10/05/2009
Violation lead agency: State
Enforcement action: DEP WARNING LETTER
Enforcement action date: 07/08/2009
Enf. disposition status: Not reported
Enf. disp. status date: Not reported
Enforcement lead agency: State
Proposed penalty amount: Not reported
Final penalty amount: Not reported
Paid penalty amount: Not reported

Regulation violated: 262.34(a)(2)
Area of violation: Generators - Pre-transport
Date violation determined: 02/05/2009
Date achieved compliance: 08/11/2009
Violation lead agency: State
Enforcement action: DEP SHORT FORM CONSENT ORDER
Enforcement action date: 11/02/2009
Enf. disposition status: Not reported
Enf. disp. status date: Not reported
Enforcement lead agency: State
Proposed penalty amount: Not reported
Final penalty amount: 10821
Paid penalty amount: 10821

Regulation violated: Not reported
Area of violation: Generators - Records/Reporting
Date violation determined: 06/03/2004
Date achieved compliance: 12/01/2004
Violation lead agency: State
Enforcement action: DEP MEETING
Enforcement action date: 09/28/2004
Enf. disposition status: Not reported
Enf. disp. status date: Not reported
Enforcement lead agency: State
Proposed penalty amount: Not reported
Final penalty amount: Not reported
Paid penalty amount: Not reported

Regulation violated: GPT:262.34(a)(3)
Area of violation: Generators - Pre-transport
Date violation determined: 06/03/2004
Date achieved compliance: 12/01/2004
Violation lead agency: State
Enforcement action: DEP SHORT FORM CONSENT ORDER
Enforcement action date: 01/11/2005
Enf. disposition status: Not reported
Enf. disp. status date: Not reported
Enforcement lead agency: State
Proposed penalty amount: Not reported
Final penalty amount: 7399
Paid penalty amount: 7399

Regulation violated: GPT:262.34(a)(2)
Area of violation: Generators - Pre-transport
Date violation determined: 06/03/2004
Date achieved compliance: 12/01/2004

Map ID
Direction
Distance
Elevation

MAP FINDINGS

Site

Database(s)

EDR ID Number
EPA ID Number

CLONDALKIN FLEXIBLE PACKAGING (Continued)

1000385721

Violation lead agency: State
Enforcement action: DEP MEETING
Enforcement action date: 09/28/2004
Enf. disposition status: Not reported
Enf. disp. status date: Not reported
Enforcement lead agency: State
Proposed penalty amount: Not reported
Final penalty amount: Not reported
Paid penalty amount: Not reported

Regulation violated: GPT:262.34(a)(3)
Area of violation: Generators - Pre-transport
Date violation determined: 06/03/2004
Date achieved compliance: 12/01/2004
Violation lead agency: State
Enforcement action: DEP MEETING
Enforcement action date: 09/28/2004
Enf. disposition status: Not reported
Enf. disp. status date: Not reported
Enforcement lead agency: State
Proposed penalty amount: Not reported
Final penalty amount: Not reported
Paid penalty amount: Not reported

Regulation violated: GLB:268.7(a)(8)
Area of violation: LDR - General
Date violation determined: 06/03/2004
Date achieved compliance: 12/01/2004
Violation lead agency: State
Enforcement action: DEP MEETING
Enforcement action date: 09/28/2004
Enf. disposition status: Not reported
Enf. disp. status date: Not reported
Enforcement lead agency: State
Proposed penalty amount: Not reported
Final penalty amount: Not reported
Paid penalty amount: Not reported

Regulation violated: GPT:262.34(a)(2)
Area of violation: Generators - Pre-transport
Date violation determined: 06/03/2004
Date achieved compliance: 12/01/2004
Violation lead agency: State
Enforcement action: DEP SHORT FORM CONSENT ORDER
Enforcement action date: 01/11/2005
Enf. disposition status: Not reported
Enf. disp. status date: Not reported
Enforcement lead agency: State
Proposed penalty amount: Not reported
Final penalty amount: 7399
Paid penalty amount: 7399

Regulation violated: Not reported
Area of violation: Generators - Records/Reporting
Date violation determined: 06/03/2004
Date achieved compliance: 12/01/2004
Violation lead agency: State

Map ID
Direction
Distance
Elevation

MAP FINDINGS

Site

Database(s)

EDR ID Number
EPA ID Number

CLONDALKIN FLEXIBLE PACKAGING (Continued)

1000385721

Enforcement action: DEP SHORT FORM CONSENT ORDER
Enforcement action date: 01/11/2005
Enf. disposition status: Not reported
Enf. disp. status date: Not reported
Enforcement lead agency: State
Proposed penalty amount: Not reported
Final penalty amount: 7399
Paid penalty amount: 7399

Regulation violated: GLB:268.7(a)(8)
Area of violation: LDR - General
Date violation determined: 06/03/2004
Date achieved compliance: 12/01/2004
Violation lead agency: State

Enforcement action: DEP SHORT FORM CONSENT ORDER
Enforcement action date: 01/11/2005
Enf. disposition status: Not reported
Enf. disp. status date: Not reported
Enforcement lead agency: State
Proposed penalty amount: Not reported
Final penalty amount: 7399
Paid penalty amount: 7399

Regulation violated: GGR:262.11
Area of violation: Generators - General
Date violation determined: 01/12/2001
Date achieved compliance: 11/01/2001
Violation lead agency: State

Enforcement action: DEP CONSENT ORDER
Enforcement action date: 11/01/2001
Enf. disposition status: Not reported
Enf. disp. status date: Not reported
Enforcement lead agency: State
Proposed penalty amount: Not reported
Final penalty amount: Not reported
Paid penalty amount: Not reported

Regulation violated: UOS:279.22(c)(1)
Area of violation: Used Oil - Generators
Date violation determined: 01/12/2001
Date achieved compliance: 11/01/2001
Violation lead agency: State

Enforcement action: DEP CONSENT ORDER
Enforcement action date: 11/01/2001
Enf. disposition status: Not reported
Enf. disp. status date: Not reported
Enforcement lead agency: State
Proposed penalty amount: Not reported
Final penalty amount: Not reported
Paid penalty amount: Not reported

Regulation violated: GGR:262.11
Area of violation: Generators - General
Date violation determined: 01/12/2001
Date achieved compliance: 11/01/2001
Violation lead agency: State

Enforcement action: DEP MEETING

Map ID
Direction
Distance
Elevation

MAP FINDINGS

Site

Database(s)

EDR ID Number
EPA ID Number

CLONDALKIN FLEXIBLE PACKAGING (Continued)

1000385721

Enforcement action date: 07/23/2001
Enf. disposition status: Not reported
Enf. disp. status date: Not reported
Enforcement lead agency: State
Proposed penalty amount: Not reported
Final penalty amount: Not reported
Paid penalty amount: Not reported

Regulation violated: GGR:265.174
Area of violation: TSD IS-Container Use and Management
Date violation determined: 01/12/2001
Date achieved compliance: 11/01/2001
Violation lead agency: State
Enforcement action: DEP CONSENT ORDER
Enforcement action date: 11/01/2001
Enf. disposition status: Not reported
Enf. disp. status date: Not reported
Enforcement lead agency: State
Proposed penalty amount: Not reported
Final penalty amount: Not reported
Paid penalty amount: Not reported

Regulation violated: DLB:268.7(a)(8)
Area of violation: LDR - General
Date violation determined: 01/12/2001
Date achieved compliance: 11/01/2001
Violation lead agency: State
Enforcement action: DEP MEETING
Enforcement action date: 07/23/2001
Enf. disposition status: Not reported
Enf. disp. status date: Not reported
Enforcement lead agency: State
Proposed penalty amount: Not reported
Final penalty amount: Not reported
Paid penalty amount: Not reported

Regulation violated: DLB:268.7(a)(8)
Area of violation: LDR - General
Date violation determined: 01/12/2001
Date achieved compliance: 11/01/2001
Violation lead agency: State
Enforcement action: DEP CONSENT ORDER
Enforcement action date: 11/01/2001
Enf. disposition status: Not reported
Enf. disp. status date: Not reported
Enforcement lead agency: State
Proposed penalty amount: Not reported
Final penalty amount: Not reported
Paid penalty amount: Not reported

Regulation violated: GGR:265.16(c)
Area of violation: TSD IS-General Facility Standards
Date violation determined: 01/12/2001
Date achieved compliance: 11/01/2001
Violation lead agency: State
Enforcement action: DEP CONSENT ORDER
Enforcement action date: 11/01/2001

Map ID
Direction
Distance
Elevation

MAP FINDINGS

Site

Database(s)

EDR ID Number
EPA ID Number

CLONDALKIN FLEXIBLE PACKAGING (Continued)

1000385721

Enf. disposition status: Not reported
Enf. disp. status date: Not reported
Enforcement lead agency: State
Proposed penalty amount: Not reported
Final penalty amount: Not reported
Paid penalty amount: Not reported

Regulation violated: GPT:262.34(a)(3)
Area of violation: Generators - Pre-transport
Date violation determined: 01/12/2001
Date achieved compliance: 11/01/2001
Violation lead agency: State
Enforcement action: DEP WARNING LETTER
Enforcement action date: 05/31/2001
Enf. disposition status: Not reported
Enf. disp. status date: Not reported
Enforcement lead agency: State
Proposed penalty amount: Not reported
Final penalty amount: Not reported
Paid penalty amount: Not reported

Regulation violated: GPT:262.34(a)(2)
Area of violation: Generators - Pre-transport
Date violation determined: 01/12/2001
Date achieved compliance: 11/01/2001
Violation lead agency: State
Enforcement action: DEP WARNING LETTER
Enforcement action date: 05/31/2001
Enf. disposition status: Not reported
Enf. disp. status date: Not reported
Enforcement lead agency: State
Proposed penalty amount: Not reported
Final penalty amount: Not reported
Paid penalty amount: Not reported

Regulation violated: Not reported
Area of violation: Generators - Records/Reporting
Date violation determined: 01/12/2001
Date achieved compliance: 11/01/2001
Violation lead agency: State
Enforcement action: DEP MEETING
Enforcement action date: 07/23/2001
Enf. disposition status: Not reported
Enf. disp. status date: Not reported
Enforcement lead agency: State
Proposed penalty amount: Not reported
Final penalty amount: Not reported
Paid penalty amount: Not reported

Regulation violated: GGR:262.11
Area of violation: Generators - General
Date violation determined: 01/12/2001
Date achieved compliance: 11/01/2001
Violation lead agency: State
Enforcement action: DEP WARNING LETTER
Enforcement action date: 05/31/2001
Enf. disposition status: Not reported

Map ID
Direction
Distance
Elevation

MAP FINDINGS

Site

Database(s)

EDR ID Number
EPA ID Number

CLONDALKIN FLEXIBLE PACKAGING (Continued)

1000385721

Enf. disp. status date: Not reported
Enforcement lead agency: State
Proposed penalty amount: Not reported
Final penalty amount: Not reported
Paid penalty amount: Not reported

Regulation violated: GGR:265.16(d)
Area of violation: TSD IS-General Facility Standards
Date violation determined: 01/12/2001
Date achieved compliance: 11/01/2001
Violation lead agency: State
Enforcement action: DEP CONSENT ORDER
Enforcement action date: 11/01/2001
Enf. disposition status: Not reported
Enf. disp. status date: Not reported
Enforcement lead agency: State
Proposed penalty amount: Not reported
Final penalty amount: Not reported
Paid penalty amount: Not reported

Regulation violated: GGR:265.195
Area of violation: TSD IS-Tank System Standards
Date violation determined: 01/12/2001
Date achieved compliance: 11/01/2001
Violation lead agency: State
Enforcement action: DEP WARNING LETTER
Enforcement action date: 05/31/2001
Enf. disposition status: Not reported
Enf. disp. status date: Not reported
Enforcement lead agency: State
Proposed penalty amount: Not reported
Final penalty amount: Not reported
Paid penalty amount: Not reported

Regulation violated: GGR:265.16(c)
Area of violation: TSD IS-General Facility Standards
Date violation determined: 01/12/2001
Date achieved compliance: 11/01/2001
Violation lead agency: State
Enforcement action: DEP WARNING LETTER
Enforcement action date: 05/31/2001
Enf. disposition status: Not reported
Enf. disp. status date: Not reported
Enforcement lead agency: State
Proposed penalty amount: Not reported
Final penalty amount: Not reported
Paid penalty amount: Not reported

Regulation violated: UOS:279.22(c)(1)
Area of violation: Used Oil - Generators
Date violation determined: 01/12/2001
Date achieved compliance: 11/01/2001
Violation lead agency: State
Enforcement action: DEP WARNING LETTER
Enforcement action date: 05/31/2001
Enf. disposition status: Not reported
Enf. disp. status date: Not reported

Map ID
Direction
Distance
Elevation

MAP FINDINGS

Site

Database(s)

EDR ID Number
EPA ID Number

CLONDALKIN FLEXIBLE PACKAGING (Continued)

1000385721

Enforcement lead agency: State
Proposed penalty amount: Not reported
Final penalty amount: Not reported
Paid penalty amount: Not reported

Regulation violated: GGR:265.174
Area of violation: TSD IS-Container Use and Management
Date violation determined: 01/12/2001
Date achieved compliance: 11/01/2001
Violation lead agency: State
Enforcement action: DEP WARNING LETTER
Enforcement action date: 05/31/2001
Enf. disposition status: Not reported
Enf. disp. status date: Not reported
Enforcement lead agency: State
Proposed penalty amount: Not reported
Final penalty amount: Not reported
Paid penalty amount: Not reported

Regulation violated: Not reported
Area of violation: Generators - Records/Reporting
Date violation determined: 01/12/2001
Date achieved compliance: 11/01/2001
Violation lead agency: State
Enforcement action: DEP WARNING LETTER
Enforcement action date: 05/31/2001
Enf. disposition status: Not reported
Enf. disp. status date: Not reported
Enforcement lead agency: State
Proposed penalty amount: Not reported
Final penalty amount: Not reported
Paid penalty amount: Not reported

Regulation violated: GRR:262.41
Area of violation: Generators - Records/Reporting
Date violation determined: 01/12/2001
Date achieved compliance: 11/01/2001
Violation lead agency: State
Enforcement action: DEP WARNING LETTER
Enforcement action date: 05/31/2001
Enf. disposition status: Not reported
Enf. disp. status date: Not reported
Enforcement lead agency: State
Proposed penalty amount: Not reported
Final penalty amount: Not reported
Paid penalty amount: Not reported

Regulation violated: GGR:265.174
Area of violation: TSD IS-Container Use and Management
Date violation determined: 01/12/2001
Date achieved compliance: 11/01/2001
Violation lead agency: State
Enforcement action: DEP MEETING
Enforcement action date: 07/23/2001
Enf. disposition status: Not reported
Enf. disp. status date: Not reported
Enforcement lead agency: State

Map ID
Direction
Distance
Elevation

MAP FINDINGS

Site

Database(s)

EDR ID Number
EPA ID Number

CLONDALKIN FLEXIBLE PACKAGING (Continued)

1000385721

Proposed penalty amount: Not reported
Final penalty amount: Not reported
Paid penalty amount: Not reported

Regulation violated: GRR:262.41
Area of violation: Generators - Records/Reporting
Date violation determined: 01/12/2001
Date achieved compliance: 11/01/2001
Violation lead agency: State
Enforcement action: DEP MEETING
Enforcement action date: 07/23/2001
Enf. disposition status: Not reported
Enf. disp. status date: Not reported
Enforcement lead agency: State
Proposed penalty amount: Not reported
Final penalty amount: Not reported
Paid penalty amount: Not reported

Regulation violated: GGR:265.173(a)
Area of violation: TSD IS-Container Use and Management
Date violation determined: 01/12/2001
Date achieved compliance: 11/01/2001
Violation lead agency: State
Enforcement action: DEP CONSENT ORDER
Enforcement action date: 11/01/2001
Enf. disposition status: Not reported
Enf. disp. status date: Not reported
Enforcement lead agency: State
Proposed penalty amount: Not reported
Final penalty amount: Not reported
Paid penalty amount: Not reported

Regulation violated: UOS:279.22(c)(1)
Area of violation: Used Oil - Generators
Date violation determined: 01/12/2001
Date achieved compliance: 11/01/2001
Violation lead agency: State
Enforcement action: DEP MEETING
Enforcement action date: 07/23/2001
Enf. disposition status: Not reported
Enf. disp. status date: Not reported
Enforcement lead agency: State
Proposed penalty amount: Not reported
Final penalty amount: Not reported
Paid penalty amount: Not reported

Regulation violated: Not reported
Area of violation: Generators - Records/Reporting
Date violation determined: 01/12/2001
Date achieved compliance: 11/01/2001
Violation lead agency: State
Enforcement action: DEP CONSENT ORDER
Enforcement action date: 11/01/2001
Enf. disposition status: Not reported
Enf. disp. status date: Not reported
Enforcement lead agency: State
Proposed penalty amount: Not reported

Map ID
Direction
Distance
Elevation

MAP FINDINGS

Site

Database(s)

EDR ID Number
EPA ID Number

CLONDALKIN FLEXIBLE PACKAGING (Continued)

1000385721

Final penalty amount: Not reported
Paid penalty amount: Not reported

Regulation violated: GGR:265.173(a)
Area of violation: TSD IS-Container Use and Management
Date violation determined: 01/12/2001
Date achieved compliance: 11/01/2001
Violation lead agency: State
Enforcement action: DEP MEETING
Enforcement action date: 07/23/2001
Enf. disposition status: Not reported
Enf. disp. status date: Not reported
Enforcement lead agency: State
Proposed penalty amount: Not reported
Final penalty amount: Not reported
Paid penalty amount: Not reported

Regulation violated: GGR:265.16(d)
Area of violation: TSD IS-General Facility Standards
Date violation determined: 01/12/2001
Date achieved compliance: 11/01/2001
Violation lead agency: State
Enforcement action: DEP MEETING
Enforcement action date: 07/23/2001
Enf. disposition status: Not reported
Enf. disp. status date: Not reported
Enforcement lead agency: State
Proposed penalty amount: Not reported
Final penalty amount: Not reported
Paid penalty amount: Not reported

Regulation violated: GRR:262.41
Area of violation: Generators - Records/Reporting
Date violation determined: 01/12/2001
Date achieved compliance: 11/01/2001
Violation lead agency: State
Enforcement action: DEP CONSENT ORDER
Enforcement action date: 11/01/2001
Enf. disposition status: Not reported
Enf. disp. status date: Not reported
Enforcement lead agency: State
Proposed penalty amount: Not reported
Final penalty amount: Not reported
Paid penalty amount: Not reported

Regulation violated: GGR:265.16(d)
Area of violation: TSD IS-General Facility Standards
Date violation determined: 01/12/2001
Date achieved compliance: 11/01/2001
Violation lead agency: State
Enforcement action: DEP WARNING LETTER
Enforcement action date: 05/31/2001
Enf. disposition status: Not reported
Enf. disp. status date: Not reported
Enforcement lead agency: State
Proposed penalty amount: Not reported
Final penalty amount: Not reported

Map ID
Direction
Distance
Elevation

MAP FINDINGS

Site

Database(s)

EDR ID Number
EPA ID Number

CLONDALKIN FLEXIBLE PACKAGING (Continued)

1000385721

Paid penalty amount: Not reported

Regulation violated: GGR:265.195
Area of violation: TSD IS-Tank System Standards
Date violation determined: 01/12/2001
Date achieved compliance: 11/01/2001
Violation lead agency: State
Enforcement action: DEP CONSENT ORDER
Enforcement action date: 11/01/2001
Enf. disposition status: Not reported
Enf. disp. status date: Not reported
Enforcement lead agency: State
Proposed penalty amount: Not reported
Final penalty amount: Not reported
Paid penalty amount: Not reported

Regulation violated: GGR:265.16(c)
Area of violation: TSD IS-General Facility Standards
Date violation determined: 01/12/2001
Date achieved compliance: 11/01/2001
Violation lead agency: State
Enforcement action: DEP MEETING
Enforcement action date: 07/23/2001
Enf. disposition status: Not reported
Enf. disp. status date: Not reported
Enforcement lead agency: State
Proposed penalty amount: Not reported
Final penalty amount: Not reported
Paid penalty amount: Not reported

Regulation violated: GPT:262.34(a)(3)
Area of violation: Generators - Pre-transport
Date violation determined: 01/12/2001
Date achieved compliance: 11/01/2001
Violation lead agency: State
Enforcement action: DEP CONSENT ORDER
Enforcement action date: 11/01/2001
Enf. disposition status: Not reported
Enf. disp. status date: Not reported
Enforcement lead agency: State
Proposed penalty amount: Not reported
Final penalty amount: Not reported
Paid penalty amount: Not reported

Regulation violated: DLB:268.7(a)(8)
Area of violation: LDR - General
Date violation determined: 01/12/2001
Date achieved compliance: 11/01/2001
Violation lead agency: State
Enforcement action: DEP WARNING LETTER
Enforcement action date: 05/31/2001
Enf. disposition status: Not reported
Enf. disp. status date: Not reported
Enforcement lead agency: State
Proposed penalty amount: Not reported
Final penalty amount: Not reported
Paid penalty amount: Not reported

Map ID
Direction
Distance
Elevation

MAP FINDINGS

Site

Database(s)

EDR ID Number
EPA ID Number

CLONDALKIN FLEXIBLE PACKAGING (Continued)

1000385721

Regulation violated: DTT:265.37 :Previous citation: 265.
Area of violation: TSD IS-Thermal Treatment
Date violation determined: 01/12/2001
Date achieved compliance: 11/01/2001
Violation lead agency: State
Enforcement action: DEP CONSENT ORDER
Enforcement action date: 11/01/2001
Enf. disposition status: Not reported
Enf. disp. status date: Not reported
Enforcement lead agency: State
Proposed penalty amount: Not reported
Final penalty amount: Not reported
Paid penalty amount: Not reported

Regulation violated: DTT:265.37 :Previous citation: 265.
Area of violation: TSD IS-Thermal Treatment
Date violation determined: 01/12/2001
Date achieved compliance: 11/01/2001
Violation lead agency: State
Enforcement action: DEP WARNING LETTER
Enforcement action date: 05/31/2001
Enf. disposition status: Not reported
Enf. disp. status date: Not reported
Enforcement lead agency: State
Proposed penalty amount: Not reported
Final penalty amount: Not reported
Paid penalty amount: Not reported

Regulation violated: GPT:262.34(a)(3)
Area of violation: Generators - Pre-transport
Date violation determined: 01/12/2001
Date achieved compliance: 11/01/2001
Violation lead agency: State
Enforcement action: DEP MEETING
Enforcement action date: 07/23/2001
Enf. disposition status: Not reported
Enf. disp. status date: Not reported
Enforcement lead agency: State
Proposed penalty amount: Not reported
Final penalty amount: Not reported
Paid penalty amount: Not reported

Regulation violated: DTT:265.37 :Previous citation: 265.
Area of violation: TSD IS-Thermal Treatment
Date violation determined: 01/12/2001
Date achieved compliance: 11/01/2001
Violation lead agency: State
Enforcement action: DEP MEETING
Enforcement action date: 07/23/2001
Enf. disposition status: Not reported
Enf. disp. status date: Not reported
Enforcement lead agency: State
Proposed penalty amount: Not reported
Final penalty amount: Not reported
Paid penalty amount: Not reported

Regulation violated: GPT:262.34(a)(2)

Map ID
Direction
Distance
Elevation

MAP FINDINGS

Site

Database(s)

EDR ID Number
EPA ID Number

CLONDALKIN FLEXIBLE PACKAGING (Continued)

1000385721

Area of violation: Generators - Pre-transport
Date violation determined: 01/12/2001
Date achieved compliance: 11/01/2001
Violation lead agency: State
Enforcement action: DEP MEETING
Enforcement action date: 07/23/2001
Enf. disposition status: Not reported
Enf. disp. status date: Not reported
Enforcement lead agency: State
Proposed penalty amount: Not reported
Final penalty amount: Not reported
Paid penalty amount: Not reported

Regulation violated: GGR:265.173(a)
Area of violation: TSD IS-Container Use and Management
Date violation determined: 01/12/2001
Date achieved compliance: 11/01/2001
Violation lead agency: State
Enforcement action: DEP WARNING LETTER
Enforcement action date: 05/31/2001
Enf. disposition status: Not reported
Enf. disp. status date: Not reported
Enforcement lead agency: State
Proposed penalty amount: Not reported
Final penalty amount: Not reported
Paid penalty amount: Not reported

Regulation violated: GPT:262.34(a)(2)
Area of violation: Generators - Pre-transport
Date violation determined: 01/12/2001
Date achieved compliance: 11/01/2001
Violation lead agency: State
Enforcement action: DEP CONSENT ORDER
Enforcement action date: 11/01/2001
Enf. disposition status: Not reported
Enf. disp. status date: Not reported
Enforcement lead agency: State
Proposed penalty amount: Not reported
Final penalty amount: Not reported
Paid penalty amount: Not reported

Regulation violated: GGR:265.195
Area of violation: TSD IS-Tank System Standards
Date violation determined: 01/12/2001
Date achieved compliance: 11/01/2001
Violation lead agency: State
Enforcement action: DEP MEETING
Enforcement action date: 07/23/2001
Enf. disposition status: Not reported
Enf. disp. status date: Not reported
Enforcement lead agency: State
Proposed penalty amount: Not reported
Final penalty amount: Not reported
Paid penalty amount: Not reported

Regulation violated: GPT:262.34(a)(2)
Area of violation: Generators - Pre-transport

Map ID
Direction
Distance
Elevation

MAP FINDINGS

Site

Database(s)

EDR ID Number
EPA ID Number

CLONDALKIN FLEXIBLE PACKAGING (Continued)

1000385721

Date violation determined: 03/29/1996
Date achieved compliance: 04/29/1996
Violation lead agency: State
Enforcement action: DEP NON-COMPLIANCE LETTER
Enforcement action date: 03/29/1996
Enf. disposition status: Not reported
Enf. disp. status date: Not reported
Enforcement lead agency: State
Proposed penalty amount: Not reported
Final penalty amount: Not reported
Paid penalty amount: Not reported

Regulation violated: GOR:262.31
Area of violation: Generators - Pre-transport
Date violation determined: 03/29/1996
Date achieved compliance: 04/29/1996
Violation lead agency: State
Enforcement action: DEP NON-COMPLIANCE LETTER
Enforcement action date: 03/29/1996
Enf. disposition status: Not reported
Enf. disp. status date: Not reported
Enforcement lead agency: State
Proposed penalty amount: Not reported
Final penalty amount: Not reported
Paid penalty amount: Not reported

Regulation violated: GPT:262.34(a)(3)
Area of violation: Generators - Pre-transport
Date violation determined: 03/29/1996
Date achieved compliance: 04/29/1996
Violation lead agency: State
Enforcement action: DEP NON-COMPLIANCE LETTER
Enforcement action date: 03/29/1996
Enf. disposition status: Not reported
Enf. disp. status date: Not reported
Enforcement lead agency: State
Proposed penalty amount: Not reported
Final penalty amount: Not reported
Paid penalty amount: Not reported

Regulation violated: GLB:268.7(a)
Area of violation: LDR - General
Date violation determined: 03/29/1996
Date achieved compliance: 04/29/1996
Violation lead agency: State
Enforcement action: DEP NON-COMPLIANCE LETTER
Enforcement action date: 03/29/1996
Enf. disposition status: Not reported
Enf. disp. status date: Not reported
Enforcement lead agency: State
Proposed penalty amount: Not reported
Final penalty amount: Not reported
Paid penalty amount: Not reported

Regulation violated: GLB:
Area of violation: LDR - General
Date violation determined: 04/26/1990

Map ID
Direction
Distance
Elevation

MAP FINDINGS

Site

Database(s)

EDR ID Number
EPA ID Number

CLONDALKIN FLEXIBLE PACKAGING (Continued)

1000385721

Date achieved compliance: 01/22/1991
Violation lead agency: State
Enforcement action: Not reported
Enforcement action date: Not reported
Enf. disposition status: Not reported
Enf. disp. status date: Not reported
Enforcement lead agency: Not reported
Proposed penalty amount: Not reported
Final penalty amount: Not reported
Paid penalty amount: Not reported

Regulation violated: GGR:
Area of violation: Generators - General
Date violation determined: 04/26/1990
Date achieved compliance: 01/22/1991
Violation lead agency: State
Enforcement action: Not reported
Enforcement action date: Not reported
Enf. disposition status: Not reported
Enf. disp. status date: Not reported
Enforcement lead agency: Not reported
Proposed penalty amount: Not reported
Final penalty amount: Not reported
Paid penalty amount: Not reported

Evaluation Action Summary:

Evaluation date: 02/12/2019
Evaluation: NOT A SIGNIFICANT NON-COMPLIER
Area of violation: Not reported
Date achieved compliance: Not reported
Evaluation lead agency: State

Evaluation date: 12/27/2018
Evaluation: SIGNIFICANT NON-COMPLIER
Area of violation: Generators - General
Date achieved compliance: 12/14/2018
Evaluation lead agency: State

Evaluation date: 12/27/2018
Evaluation: SIGNIFICANT NON-COMPLIER
Area of violation: State Statute or Regulation
Date achieved compliance: 12/14/2018
Evaluation lead agency: State

Evaluation date: 12/27/2018
Evaluation: SIGNIFICANT NON-COMPLIER
Area of violation: Generators - Pre-transport
Date achieved compliance: 08/11/2009
Evaluation lead agency: State

Evaluation date: 12/27/2018
Evaluation: SIGNIFICANT NON-COMPLIER
Area of violation: Used Oil - Generators
Date achieved compliance: 08/11/2009
Evaluation lead agency: State

Evaluation date: 12/27/2018

Map ID
Direction
Distance
Elevation

MAP FINDINGS

Site

Database(s)

EDR ID Number
EPA ID Number

CLONDALKIN FLEXIBLE PACKAGING (Continued)

1000385721

Evaluation: SIGNIFICANT NON-COMPLIER
Area of violation: TSD IS-Container Use and Management
Date achieved compliance: 08/11/2009
Evaluation lead agency: State

Evaluation date: 12/27/2018
Evaluation: SIGNIFICANT NON-COMPLIER
Area of violation: Preparedness, Prevention, and Emergency Procedures
Date achieved compliance: 12/14/2018
Evaluation lead agency: State

Evaluation date: 12/27/2018
Evaluation: SIGNIFICANT NON-COMPLIER
Area of violation: TSD IS-General Facility Standards
Date achieved compliance: 10/05/2009
Evaluation lead agency: State

Evaluation date: 09/06/2018
Evaluation: COMPLIANCE EVALUATION INSPECTION ON-SITE
Area of violation: Preparedness, Prevention, and Emergency Procedures
Date achieved compliance: 12/14/2018
Evaluation lead agency: State

Evaluation date: 09/06/2018
Evaluation: COMPLIANCE EVALUATION INSPECTION ON-SITE
Area of violation: Generators - General
Date achieved compliance: 12/14/2018
Evaluation lead agency: State

Evaluation date: 09/06/2018
Evaluation: COMPLIANCE EVALUATION INSPECTION ON-SITE
Area of violation: State Statute or Regulation
Date achieved compliance: 12/14/2018
Evaluation lead agency: State

Evaluation date: 08/28/2013
Evaluation: COMPLIANCE EVALUATION INSPECTION ON-SITE
Area of violation: Generators - Records/Reporting
Date achieved compliance: 10/16/2013
Evaluation lead agency: State

Evaluation date: 08/28/2013
Evaluation: COMPLIANCE EVALUATION INSPECTION ON-SITE
Area of violation: State Statute or Regulation
Date achieved compliance: 10/16/2013
Evaluation lead agency: State

Evaluation date: 08/28/2013
Evaluation: COMPLIANCE EVALUATION INSPECTION ON-SITE
Area of violation: Generators - General
Date achieved compliance: 10/16/2013
Evaluation lead agency: State

Evaluation date: 08/28/2013
Evaluation: COMPLIANCE EVALUATION INSPECTION ON-SITE
Area of violation: TSD IS-Container Use and Management
Date achieved compliance: 10/16/2013

Map ID
Direction
Distance
Elevation

MAP FINDINGS

Site

Database(s)

EDR ID Number
EPA ID Number

CLONDALKIN FLEXIBLE PACKAGING (Continued)

1000385721

Evaluation lead agency: State

Evaluation date: 08/28/2013
Evaluation: COMPLIANCE EVALUATION INSPECTION ON-SITE
Area of violation: Generators - Pre-transport
Date achieved compliance: 10/16/2013
Evaluation lead agency: State

Evaluation date: 08/28/2013
Evaluation: COMPLIANCE EVALUATION INSPECTION ON-SITE
Area of violation: TSD IS-Contingency Plan and Emergency Procedures
Date achieved compliance: 10/16/2013
Evaluation lead agency: State

Evaluation date: 10/06/2009
Evaluation: NOT A SIGNIFICANT NON-COMPLIER
Area of violation: Not reported
Date achieved compliance: Not reported
Evaluation lead agency: State

Evaluation date: 07/08/2009
Evaluation: SIGNIFICANT NON-COMPLIER
Area of violation: Used Oil - Generators
Date achieved compliance: 08/11/2009
Evaluation lead agency: State

Evaluation date: 07/08/2009
Evaluation: SIGNIFICANT NON-COMPLIER
Area of violation: TSD IS-General Facility Standards
Date achieved compliance: 10/05/2009
Evaluation lead agency: State

Evaluation date: 07/08/2009
Evaluation: SIGNIFICANT NON-COMPLIER
Area of violation: TSD IS-Container Use and Management
Date achieved compliance: 08/11/2009
Evaluation lead agency: State

Evaluation date: 07/08/2009
Evaluation: SIGNIFICANT NON-COMPLIER
Area of violation: Generators - Pre-transport
Date achieved compliance: 08/11/2009
Evaluation lead agency: State

Evaluation date: 02/05/2009
Evaluation: COMPLIANCE EVALUATION INSPECTION ON-SITE
Area of violation: Used Oil - Generators
Date achieved compliance: 08/11/2009
Evaluation lead agency: State

Evaluation date: 02/05/2009
Evaluation: COMPLIANCE EVALUATION INSPECTION ON-SITE
Area of violation: TSD IS-Container Use and Management
Date achieved compliance: 08/11/2009
Evaluation lead agency: State

Evaluation date: 02/05/2009

Map ID
Direction
Distance
Elevation

MAP FINDINGS

Site

Database(s)

EDR ID Number
EPA ID Number

CLONDALKIN FLEXIBLE PACKAGING (Continued)

1000385721

Evaluation: COMPLIANCE EVALUATION INSPECTION ON-SITE
Area of violation: TSD IS-General Facility Standards
Date achieved compliance: 10/05/2009
Evaluation lead agency: State

Evaluation date: 02/05/2009
Evaluation: COMPLIANCE EVALUATION INSPECTION ON-SITE
Area of violation: Generators - Pre-transport
Date achieved compliance: 08/11/2009
Evaluation lead agency: State

Evaluation date: 08/18/2004
Evaluation: COMPLIANCE SCHEDULE EVALUATION
Area of violation: Not reported
Date achieved compliance: Not reported
Evaluation lead agency: State

Evaluation date: 06/03/2004
Evaluation: COMPLIANCE EVALUATION INSPECTION ON-SITE
Area of violation: LDR - General
Date achieved compliance: 12/01/2004
Evaluation lead agency: State

Evaluation date: 06/03/2004
Evaluation: COMPLIANCE EVALUATION INSPECTION ON-SITE
Area of violation: Generators - Pre-transport
Date achieved compliance: 12/01/2004
Evaluation lead agency: State

Evaluation date: 06/03/2004
Evaluation: COMPLIANCE EVALUATION INSPECTION ON-SITE
Area of violation: Generators - Records/Reporting
Date achieved compliance: 12/01/2004
Evaluation lead agency: State

Evaluation date: 11/01/2001
Evaluation: NOT A SIGNIFICANT NON-COMPLIER
Area of violation: Not reported
Date achieved compliance: Not reported
Evaluation lead agency: State

Evaluation date: 07/23/2001
Evaluation: SIGNIFICANT NON-COMPLIER
Area of violation: Not reported
Date achieved compliance: Not reported
Evaluation lead agency: State

Evaluation date: 01/12/2001
Evaluation: COMPLIANCE EVALUATION INSPECTION ON-SITE
Area of violation: Used Oil - Generators
Date achieved compliance: 11/01/2001
Evaluation lead agency: State

Evaluation date: 01/12/2001
Evaluation: COMPLIANCE EVALUATION INSPECTION ON-SITE
Area of violation: TSD IS-General Facility Standards
Date achieved compliance: 11/01/2001

Map ID
Direction
Distance
Elevation

MAP FINDINGS

Site

Database(s)

EDR ID Number
EPA ID Number

CLONDALKIN FLEXIBLE PACKAGING (Continued)

1000385721

Evaluation lead agency: State

Evaluation date: 01/12/2001
Evaluation: COMPLIANCE EVALUATION INSPECTION ON-SITE
Area of violation: TSD IS-Thermal Treatment
Date achieved compliance: 11/01/2001
Evaluation lead agency: State

Evaluation date: 01/12/2001
Evaluation: COMPLIANCE EVALUATION INSPECTION ON-SITE
Area of violation: Generators - General
Date achieved compliance: 11/01/2001
Evaluation lead agency: State

Evaluation date: 01/12/2001
Evaluation: COMPLIANCE EVALUATION INSPECTION ON-SITE
Area of violation: Generators - Pre-transport
Date achieved compliance: 11/01/2001
Evaluation lead agency: State

Evaluation date: 01/12/2001
Evaluation: COMPLIANCE EVALUATION INSPECTION ON-SITE
Area of violation: Generators - Records/Reporting
Date achieved compliance: 11/01/2001
Evaluation lead agency: State

Evaluation date: 01/12/2001
Evaluation: COMPLIANCE EVALUATION INSPECTION ON-SITE
Area of violation: LDR - General
Date achieved compliance: 11/01/2001
Evaluation lead agency: State

Evaluation date: 01/12/2001
Evaluation: COMPLIANCE EVALUATION INSPECTION ON-SITE
Area of violation: TSD IS-Container Use and Management
Date achieved compliance: 11/01/2001
Evaluation lead agency: State

Evaluation date: 01/12/2001
Evaluation: COMPLIANCE EVALUATION INSPECTION ON-SITE
Area of violation: TSD IS-Tank System Standards
Date achieved compliance: 11/01/2001
Evaluation lead agency: State

Evaluation date: 08/01/1995
Evaluation: COMPLIANCE EVALUATION INSPECTION ON-SITE
Area of violation: LDR - General
Date achieved compliance: 04/29/1996
Evaluation lead agency: State

Evaluation date: 08/01/1995
Evaluation: COMPLIANCE EVALUATION INSPECTION ON-SITE
Area of violation: Generators - Pre-transport
Date achieved compliance: 04/29/1996
Evaluation lead agency: State

Evaluation date: 08/01/1995

Map ID
Direction
Distance
Elevation

MAP FINDINGS

Site

Database(s)

EDR ID Number
EPA ID Number

CLONDALKIN FLEXIBLE PACKAGING (Continued)

1000385721

Evaluation: COMPLIANCE EVALUATION INSPECTION ON-SITE
Area of violation: Not reported
Date achieved compliance: Not reported
Evaluation lead agency: EPA

Evaluation date: 09/13/1990
Evaluation: FOLLOW-UP INSPECTION
Area of violation: Not reported
Date achieved compliance: Not reported
Evaluation lead agency: State

Evaluation date: 04/26/1990
Evaluation: FOLLOW-UP INSPECTION
Area of violation: Generators - General
Date achieved compliance: 01/22/1991
Evaluation lead agency: State

Evaluation date: 04/26/1990
Evaluation: FOLLOW-UP INSPECTION
Area of violation: LDR - General
Date achieved compliance: 01/22/1991
Evaluation lead agency: State

Evaluation date: 10/08/1986
Evaluation: COMPLIANCE EVALUATION INSPECTION ON-SITE
Area of violation: Not reported
Date achieved compliance: Not reported
Evaluation lead agency: State

ICIS:

Enforcement Action ID: FL000A0000120950012500075
FRS ID: 110000363240
Action Name: SPIRALKOTE FLEXIBLE PACKAGING, INC. 120950012500075
Facility Name: CLONDALKIN FLEXIBLE PACKAGING
Facility Address: 1200 CENTRAL FLORIDA PKWY
ORLANDO, FL 328379295

Enforcement Action Type: Administrative Order
Facility County: ORANGE
Program System Acronym: AIR
Enforcement Action Forum Desc: Administrative - Formal
EA Type Code: SCAAO
Facility SIC Code: 2759
Federal Facility ID: Not reported
Latitude in Decimal Degrees: 28.406296
Longitude in Decimal Degrees: -81.395472
Permit Type Desc: Not reported
Program System Acronym: FL0000001209500125
Facility NAICS Code: 323113
Tribal Land Code: Not reported

Enforcement Action ID: FL000A0000120950012500074
FRS ID: 110000363240
Action Name: SPIRALKOTE FLEXIBLE PACKAGING, INC. 120950012500074
Facility Name: CLONDALKIN FLEXIBLE PACKAGING
Facility Address: 1200 CENTRAL FLORIDA PKWY
ORLANDO, FL 328379295
Enforcement Action Type: Notice of Violation
Facility County: ORANGE

Map ID
Direction
Distance
Elevation

MAP FINDINGS

Site

Database(s)

EDR ID Number
EPA ID Number

CLONDALKIN FLEXIBLE PACKAGING (Continued)

1000385721

Program System Acronym: AIR
Enforcement Action Forum Desc: Administrative - Informal
EA Type Code: NOV
Facility SIC Code: 2759
Federal Facility ID: Not reported
Latitude in Decimal Degrees: 28.406296
Longitude in Decimal Degrees: -81.395472
Permit Type Desc: Not reported
Program System Acronym: FL0000001209500125
Facility NAICS Code: 323113
Tribal Land Code: Not reported

Enforcement Action ID: FL000A0000120950012500063
FRS ID: 110000363240
Action Name: SPIRALKOTE FLEXIBLE PACKAGING, INC. 120950012500063
Facility Name: CLONDALKIN FLEXIBLE PACKAGING
Facility Address: 1200 CENTRAL FLORIDA PKWY
ORLANDO, FL 328379295

Enforcement Action Type: Administrative Order
Facility County: ORANGE
Program System Acronym: AIR
Enforcement Action Forum Desc: Administrative - Formal
EA Type Code: SCAAO
Facility SIC Code: 2759
Federal Facility ID: Not reported
Latitude in Decimal Degrees: 28.406296
Longitude in Decimal Degrees: -81.395472
Permit Type Desc: Not reported
Program System Acronym: FL0000001209500125
Facility NAICS Code: 323113
Tribal Land Code: Not reported

Enforcement Action ID: FL000A0000120950012500061
FRS ID: 110000363240
Action Name: SPIRALKOTE FLEXIBLE PACKAGING, INC. 120950012500061
Facility Name: CLONDALKIN FLEXIBLE PACKAGING
Facility Address: 1200 CENTRAL FLORIDA PKWY
ORLANDO, FL 328379295

Enforcement Action Type: Notice of Violation
Facility County: ORANGE
Program System Acronym: AIR
Enforcement Action Forum Desc: Administrative - Informal
EA Type Code: NOV
Facility SIC Code: 2759
Federal Facility ID: Not reported
Latitude in Decimal Degrees: 28.406296
Longitude in Decimal Degrees: -81.395472
Permit Type Desc: Not reported
Program System Acronym: FL0000001209500125
Facility NAICS Code: 323113
Tribal Land Code: Not reported

Enforcement Action ID: FL000A0000120950012500042
FRS ID: 110000363240
Action Name: SPIRALKOTE FLEXIBLE PACKAGING, INC. 120950012500042
Facility Name: CLONDALKIN FLEXIBLE PACKAGING
Facility Address: 1200 CENTRAL FLORIDA PKWY

Map ID
Direction
Distance
Elevation

MAP FINDINGS

Site

Database(s)

EDR ID Number
EPA ID Number

CLONDALKIN FLEXIBLE PACKAGING (Continued)

1000385721

Enforcement Action Type: ORLANDO, FL 328379295
Notice of Violation
Facility County: ORANGE
Program System Acronym: AIR
Enforcement Action Forum Desc: Administrative - Informal
EA Type Code: NOV
Facility SIC Code: 2759
Federal Facility ID: Not reported
Latitude in Decimal Degrees: 28.406296
Longitude in Decimal Degrees: -81.395472
Permit Type Desc: Not reported
Program System Acronym: FL0000001209500125
Facility NAICS Code: 323113
Tribal Land Code: Not reported

Enforcement Action ID: FL000A0000120950012500038
FRS ID: 110000363240
Action Name: SPIRALKOTE FLEXIBLE PACKAGING, INC. 120950012500038
Facility Name: CLONDALKIN FLEXIBLE PACKAGING
Facility Address: 1200 CENTRAL FLORIDA PKWY
ORLANDO, FL 328379295

Enforcement Action Type: Administrative Order
Facility County: ORANGE
Program System Acronym: AIR
Enforcement Action Forum Desc: Administrative - Formal
EA Type Code: SCAAO
Facility SIC Code: 2759
Federal Facility ID: Not reported
Latitude in Decimal Degrees: 28.406296
Longitude in Decimal Degrees: -81.395472
Permit Type Desc: Not reported
Program System Acronym: FL0000001209500125
Facility NAICS Code: 323113
Tribal Land Code: Not reported

US AIRS (AFS):
Envid: 1000385721
Region Code: 04
County Code: FL095
Programmatic ID: AIR FL0000001209500125
Facility Registry ID: 110000363240
D and B Number: Not reported
Facility Site Name: CLONDALKIN FLEXIBLE PACKAGING
Primary SIC Code: 2759
NAICS Code: 323113
Default Air Classification Code: MAJ
Facility Type of Ownership Code: POF
Air CMS Category Code: TVM
HPV Status: Not reported

US AIRS (AFS):
Region Code: 04
Programmatic ID: AIR FL0000001209500125
Facility Registry ID: 110000363240
Air Operating Status Code: OPR
Default Air Classification Code: MAJ

Map ID
Direction
Distance
Elevation

MAP FINDINGS

Site

Database(s)

EDR ID Number
EPA ID Number

CLONDALKIN FLEXIBLE PACKAGING (Continued)

1000385721

Air Program: MACT Standards (40 CFR Part 63)
Activity Date: 2015-03-20 00:00:00
Activity Status Date: 2015-07-17 14:27:43
Activity Group: Compliance Monitoring
Activity Type: Inspection/Evaluation
Activity Status: Active

Region Code: 04
Programmatic ID: AIR FL0000001209500125
Facility Registry ID: 110000363240
Air Operating Status Code: OPR
Default Air Classification Code: MAJ
Air Program: MACT Standards (40 CFR Part 63)
Activity Date: 2015-03-31 00:00:00
Activity Status Date: 2015-07-28 11:14:06
Activity Group: Compliance Monitoring
Activity Type: Inspection/Evaluation
Activity Status: Active

Region Code: 04
Programmatic ID: AIR FL0000001209500125
Facility Registry ID: 110000363240
Air Operating Status Code: OPR
Default Air Classification Code: MAJ
Air Program: MACT Standards (40 CFR Part 63)
Activity Date: 2015-09-11 00:00:00
Activity Status Date: 2015-09-22 16:32:02
Activity Group: Compliance Monitoring
Activity Type: Inspection/Evaluation
Activity Status: Active

Region Code: 04
Programmatic ID: AIR FL0000001209500125
Facility Registry ID: 110000363240
Air Operating Status Code: OPR
Default Air Classification Code: MAJ
Air Program: MACT Standards (40 CFR Part 63)
Activity Date: 2016-03-16 00:00:00
Activity Status Date: 2016-04-04 12:52:09
Activity Group: Compliance Monitoring
Activity Type: Inspection/Evaluation
Activity Status: Active

Region Code: 04
Programmatic ID: AIR FL0000001209500125
Facility Registry ID: 110000363240
Air Operating Status Code: OPR
Default Air Classification Code: MAJ
Air Program: MACT Standards (40 CFR Part 63)
Activity Date: 2016-06-03 00:00:00
Activity Status Date: 2016-07-06 07:34:16
Activity Group: Compliance Monitoring
Activity Type: Inspection/Evaluation
Activity Status: Active

Region Code: 04
Programmatic ID: AIR FL0000001209500125

Map ID
Direction
Distance
Elevation

MAP FINDINGS

Site

Database(s)

EDR ID Number
EPA ID Number

CLONDALKIN FLEXIBLE PACKAGING (Continued)

1000385721

Facility Registry ID: 110000363240
Air Operating Status Code: OPR
Default Air Classification Code: MAJ
Air Program: MACT Standards (40 CFR Part 63)
Activity Date: 2016-06-03 00:00:00
Activity Status Date: 2016-08-18 08:28:37
Activity Group: Compliance Monitoring
Activity Type: Inspection/Evaluation
Activity Status: Active

Region Code: 04
Programmatic ID: AIR FL0000001209500125
Facility Registry ID: 110000363240
Air Operating Status Code: OPR
Default Air Classification Code: MAJ
Air Program: MACT Standards (40 CFR Part 63)
Activity Date: 2002-09-13 00:00:00
Activity Status Date: Not reported
Activity Group: Compliance Monitoring
Activity Type: Inspection/Evaluation
Activity Status: Not reported

Region Code: 04
Programmatic ID: AIR FL0000001209500125
Facility Registry ID: 110000363240
Air Operating Status Code: OPR
Default Air Classification Code: MAJ
Air Program: MACT Standards (40 CFR Part 63)
Activity Date: 2003-03-25 00:00:00
Activity Status Date: Not reported
Activity Group: Compliance Monitoring
Activity Type: Inspection/Evaluation
Activity Status: Not reported

Region Code: 04
Programmatic ID: AIR FL0000001209500125
Facility Registry ID: 110000363240
Air Operating Status Code: OPR
Default Air Classification Code: MAJ
Air Program: MACT Standards (40 CFR Part 63)
Activity Date: 2003-09-29 00:00:00
Activity Status Date: Not reported
Activity Group: Compliance Monitoring
Activity Type: Inspection/Evaluation
Activity Status: Not reported

Region Code: 04
Programmatic ID: AIR FL0000001209500125
Facility Registry ID: 110000363240
Air Operating Status Code: OPR
Default Air Classification Code: MAJ
Air Program: MACT Standards (40 CFR Part 63)
Activity Date: 2003-12-10 00:00:00
Activity Status Date: Not reported
Activity Group: Compliance Monitoring
Activity Type: Inspection/Evaluation
Activity Status: Not reported

Map ID
Direction
Distance
Elevation

MAP FINDINGS

Site

Database(s)

EDR ID Number
EPA ID Number

CLONDALKIN FLEXIBLE PACKAGING (Continued)

1000385721

Region Code: 04
Programmatic ID: AIR FL0000001209500125
Facility Registry ID: 110000363240
Air Operating Status Code: OPR
Default Air Classification Code: MAJ
Air Program: MACT Standards (40 CFR Part 63)
Activity Date: 2004-09-16 00:00:00
Activity Status Date: Not reported
Activity Group: Compliance Monitoring
Activity Type: Inspection/Evaluation
Activity Status: Not reported

Region Code: 04
Programmatic ID: AIR FL0000001209500125
Facility Registry ID: 110000363240
Air Operating Status Code: OPR
Default Air Classification Code: MAJ
Air Program: MACT Standards (40 CFR Part 63)
Activity Date: 2005-02-01 00:00:00
Activity Status Date: Not reported
Activity Group: Compliance Monitoring
Activity Type: Inspection/Evaluation
Activity Status: Not reported

Region Code: 04
Programmatic ID: AIR FL0000001209500125
Facility Registry ID: 110000363240
Air Operating Status Code: OPR
Default Air Classification Code: MAJ
Air Program: MACT Standards (40 CFR Part 63)
Activity Date: 2005-05-18 00:00:00
Activity Status Date: Not reported
Activity Group: Compliance Monitoring
Activity Type: Inspection/Evaluation
Activity Status: Not reported

Region Code: 04
Programmatic ID: AIR FL0000001209500125
Facility Registry ID: 110000363240
Air Operating Status Code: OPR
Default Air Classification Code: MAJ
Air Program: MACT Standards (40 CFR Part 63)
Activity Date: 2005-09-22 00:00:00
Activity Status Date: Not reported
Activity Group: Compliance Monitoring
Activity Type: Inspection/Evaluation
Activity Status: Not reported

Region Code: 04
Programmatic ID: AIR FL0000001209500125
Facility Registry ID: 110000363240
Air Operating Status Code: OPR
Default Air Classification Code: MAJ
Air Program: MACT Standards (40 CFR Part 63)
Activity Date: 2006-02-15 00:00:00
Activity Status Date: Not reported
Activity Group: Compliance Monitoring

Map ID
Direction
Distance
Elevation

MAP FINDINGS

Site

Database(s)

EDR ID Number
EPA ID Number

CLONDALKIN FLEXIBLE PACKAGING (Continued)

1000385721

Activity Type: Inspection/Evaluation
Activity Status: Not reported

Region Code: 04
Programmatic ID: AIR FL0000001209500125
Facility Registry ID: 110000363240
Air Operating Status Code: OPR
Default Air Classification Code: MAJ
Air Program: MACT Standards (40 CFR Part 63)
Activity Date: 2006-06-27 00:00:00
Activity Status Date: Not reported
Activity Group: Compliance Monitoring
Activity Type: Inspection/Evaluation
Activity Status: Not reported

Region Code: 04
Programmatic ID: AIR FL0000001209500125
Facility Registry ID: 110000363240
Air Operating Status Code: OPR
Default Air Classification Code: MAJ
Air Program: MACT Standards (40 CFR Part 63)
Activity Date: 2006-09-21 00:00:00
Activity Status Date: Not reported
Activity Group: Compliance Monitoring
Activity Type: Inspection/Evaluation
Activity Status: Not reported

Region Code: 04
Programmatic ID: AIR FL0000001209500125
Facility Registry ID: 110000363240
Air Operating Status Code: OPR
Default Air Classification Code: MAJ
Air Program: MACT Standards (40 CFR Part 63)
Activity Date: 2007-03-13 00:00:00
Activity Status Date: Not reported
Activity Group: Compliance Monitoring
Activity Type: Inspection/Evaluation
Activity Status: Not reported

Region Code: 04
Programmatic ID: AIR FL0000001209500125
Facility Registry ID: 110000363240
Air Operating Status Code: OPR
Default Air Classification Code: MAJ
Air Program: MACT Standards (40 CFR Part 63)
Activity Date: 2007-09-18 00:00:00
Activity Status Date: Not reported
Activity Group: Compliance Monitoring
Activity Type: Inspection/Evaluation
Activity Status: Not reported

Region Code: 04
Programmatic ID: AIR FL0000001209500125
Facility Registry ID: 110000363240
Air Operating Status Code: OPR
Default Air Classification Code: MAJ
Air Program: MACT Standards (40 CFR Part 63)

Map ID
Direction
Distance
Elevation

MAP FINDINGS

Site

Database(s)

EDR ID Number
EPA ID Number

CLONDALKIN FLEXIBLE PACKAGING (Continued)

1000385721

Activity Date: 2008-02-05 00:00:00
Activity Status Date: Not reported
Activity Group: Compliance Monitoring
Activity Type: Inspection/Evaluation
Activity Status: Not reported

Region Code: 04
Programmatic ID: AIR FL0000001209500125
Facility Registry ID: 110000363240
Air Operating Status Code: OPR
Default Air Classification Code: MAJ
Air Program: MACT Standards (40 CFR Part 63)
Activity Date: 2008-09-26 00:00:00
Activity Status Date: Not reported
Activity Group: Compliance Monitoring
Activity Type: Inspection/Evaluation
Activity Status: Not reported

Region Code: 04
Programmatic ID: AIR FL0000001209500125
Facility Registry ID: 110000363240
Air Operating Status Code: OPR
Default Air Classification Code: MAJ
Air Program: MACT Standards (40 CFR Part 63)
Activity Date: 2009-03-03 00:00:00
Activity Status Date: Not reported
Activity Group: Compliance Monitoring
Activity Type: Inspection/Evaluation
Activity Status: Not reported

Region Code: 04
Programmatic ID: AIR FL0000001209500125
Facility Registry ID: 110000363240
Air Operating Status Code: OPR
Default Air Classification Code: MAJ
Air Program: MACT Standards (40 CFR Part 63)
Activity Date: 2009-09-22 00:00:00
Activity Status Date: Not reported
Activity Group: Compliance Monitoring
Activity Type: Inspection/Evaluation
Activity Status: Not reported

Region Code: 04
Programmatic ID: AIR FL0000001209500125
Facility Registry ID: 110000363240
Air Operating Status Code: OPR
Default Air Classification Code: MAJ
Air Program: MACT Standards (40 CFR Part 63)
Activity Date: 2010-02-09 00:00:00
Activity Status Date: Not reported
Activity Group: Compliance Monitoring
Activity Type: Inspection/Evaluation
Activity Status: Not reported

Region Code: 04
Programmatic ID: AIR FL0000001209500125
Facility Registry ID: 110000363240

Map ID
Direction
Distance
Elevation

MAP FINDINGS

Site

Database(s)

EDR ID Number
EPA ID Number

CLONDALKIN FLEXIBLE PACKAGING (Continued)

1000385721

Air Operating Status Code: OPR
Default Air Classification Code: MAJ
Air Program: MACT Standards (40 CFR Part 63)
Activity Date: 2010-09-27 00:00:00
Activity Status Date: Not reported
Activity Group: Compliance Monitoring
Activity Type: Inspection/Evaluation
Activity Status: Not reported

Region Code: 04
Programmatic ID: AIR FL0000001209500125
Facility Registry ID: 110000363240
Air Operating Status Code: OPR
Default Air Classification Code: MAJ
Air Program: MACT Standards (40 CFR Part 63)
Activity Date: 2011-02-17 00:00:00
Activity Status Date: Not reported
Activity Group: Compliance Monitoring
Activity Type: Inspection/Evaluation
Activity Status: Not reported

Region Code: 04
Programmatic ID: AIR FL0000001209500125
Facility Registry ID: 110000363240
Air Operating Status Code: OPR
Default Air Classification Code: MAJ
Air Program: MACT Standards (40 CFR Part 63)
Activity Date: 2011-09-29 00:00:00
Activity Status Date: Not reported
Activity Group: Compliance Monitoring
Activity Type: Inspection/Evaluation
Activity Status: Not reported

Region Code: 04
Programmatic ID: AIR FL0000001209500125
Facility Registry ID: 110000363240
Air Operating Status Code: OPR
Default Air Classification Code: MAJ
Air Program: MACT Standards (40 CFR Part 63)
Activity Date: 2012-03-06 00:00:00
Activity Status Date: Not reported
Activity Group: Compliance Monitoring
Activity Type: Inspection/Evaluation
Activity Status: Not reported

Region Code: 04
Programmatic ID: AIR FL0000001209500125
Facility Registry ID: 110000363240
Air Operating Status Code: OPR
Default Air Classification Code: MAJ
Air Program: MACT Standards (40 CFR Part 63)
Activity Date: 2012-03-07 00:00:00
Activity Status Date: Not reported
Activity Group: Compliance Monitoring
Activity Type: Inspection/Evaluation
Activity Status: Not reported

Map ID
Direction
Distance
Elevation

MAP FINDINGS

Site

Database(s)

EDR ID Number
EPA ID Number

CLONDALKIN FLEXIBLE PACKAGING (Continued)

1000385721

Region Code: 04
Programmatic ID: AIR FL0000001209500125
Facility Registry ID: 110000363240
Air Operating Status Code: OPR
Default Air Classification Code: MAJ
Air Program: MACT Standards (40 CFR Part 63)
Activity Date: 2013-03-01 00:00:00
Activity Status Date: Not reported
Activity Group: Compliance Monitoring
Activity Type: Inspection/Evaluation
Activity Status: Not reported

Region Code: 04
Programmatic ID: AIR FL0000001209500125
Facility Registry ID: 110000363240
Air Operating Status Code: OPR
Default Air Classification Code: MAJ
Air Program: MACT Standards (40 CFR Part 63)
Activity Date: 2013-06-25 00:00:00
Activity Status Date: Not reported
Activity Group: Compliance Monitoring
Activity Type: Inspection/Evaluation
Activity Status: Not reported

Region Code: 04
Programmatic ID: AIR FL0000001209500125
Facility Registry ID: 110000363240
Air Operating Status Code: OPR
Default Air Classification Code: MAJ
Air Program: MACT Standards (40 CFR Part 63)
Activity Date: 2014-03-24 00:00:00
Activity Status Date: Not reported
Activity Group: Compliance Monitoring
Activity Type: Inspection/Evaluation
Activity Status: Not reported

Region Code: 04
Programmatic ID: AIR FL0000001209500125
Facility Registry ID: 110000363240
Air Operating Status Code: OPR
Default Air Classification Code: MAJ
Air Program: National Emission Standards for Hazardous Air Pollutants (40 CFR Part 61)
Activity Date: 2003-03-25 00:00:00
Activity Status Date: Not reported
Activity Group: Compliance Monitoring
Activity Type: Inspection/Evaluation
Activity Status: Not reported

Region Code: 04
Programmatic ID: AIR FL0000001209500125
Facility Registry ID: 110000363240
Air Operating Status Code: OPR
Default Air Classification Code: MAJ
Air Program: National Emission Standards for Hazardous Air Pollutants (40 CFR Part 61)
Activity Date: 2003-12-10 00:00:00
Activity Status Date: Not reported
Activity Group: Compliance Monitoring

Map ID
Direction
Distance
Elevation

MAP FINDINGS

Site

Database(s)

EDR ID Number
EPA ID Number

CLONDALKIN FLEXIBLE PACKAGING (Continued)

1000385721

Activity Type: Inspection/Evaluation
Activity Status: Not reported

Region Code: 04
Programmatic ID: AIR FL0000001209500125
Facility Registry ID: 110000363240
Air Operating Status Code: OPR
Default Air Classification Code: MAJ
Air Program: National Emission Standards for Hazardous Air Pollutants (40 CFR Part 61)
Activity Date: 2005-02-01 00:00:00
Activity Status Date: Not reported
Activity Group: Compliance Monitoring
Activity Type: Inspection/Evaluation
Activity Status: Not reported

Region Code: 04
Programmatic ID: AIR FL0000001209500125
Facility Registry ID: 110000363240
Air Operating Status Code: OPR
Default Air Classification Code: MAJ
Air Program: National Emission Standards for Hazardous Air Pollutants (40 CFR Part 61)
Activity Date: 2006-02-15 00:00:00
Activity Status Date: Not reported
Activity Group: Compliance Monitoring
Activity Type: Inspection/Evaluation
Activity Status: Not reported

Region Code: 04
Programmatic ID: AIR FL0000001209500125
Facility Registry ID: 110000363240
Air Operating Status Code: OPR
Default Air Classification Code: MAJ
Air Program: National Emission Standards for Hazardous Air Pollutants (40 CFR Part 61)
Activity Date: 2006-06-27 00:00:00
Activity Status Date: Not reported
Activity Group: Compliance Monitoring
Activity Type: Inspection/Evaluation
Activity Status: Not reported

Region Code: 04
Programmatic ID: AIR FL0000001209500125
Facility Registry ID: 110000363240
Air Operating Status Code: OPR
Default Air Classification Code: MAJ
Air Program: National Emission Standards for Hazardous Air Pollutants (40 CFR Part 61)
Activity Date: 2007-03-13 00:00:00
Activity Status Date: Not reported
Activity Group: Compliance Monitoring
Activity Type: Inspection/Evaluation
Activity Status: Not reported

Region Code: 04
Programmatic ID: AIR FL0000001209500125
Facility Registry ID: 110000363240
Air Operating Status Code: OPR
Default Air Classification Code: MAJ
Air Program: National Emission Standards for Hazardous Air Pollutants (40 CFR Part 61)

Map ID
Direction
Distance
Elevation

MAP FINDINGS

Site

Database(s)

EDR ID Number
EPA ID Number

CLONDALKIN FLEXIBLE PACKAGING (Continued)

1000385721

Activity Date: 2008-02-05 00:00:00
Activity Status Date: Not reported
Activity Group: Compliance Monitoring
Activity Type: Inspection/Evaluation
Activity Status: Not reported

Region Code: 04
Programmatic ID: AIR FL0000001209500125
Facility Registry ID: 110000363240
Air Operating Status Code: OPR
Default Air Classification Code: MAJ
Air Program: National Emission Standards for Hazardous Air Pollutants (40 CFR Part 61)
Activity Date: 2009-03-03 00:00:00
Activity Status Date: Not reported
Activity Group: Compliance Monitoring
Activity Type: Inspection/Evaluation
Activity Status: Not reported

Region Code: 04
Programmatic ID: AIR FL0000001209500125
Facility Registry ID: 110000363240
Air Operating Status Code: OPR
Default Air Classification Code: MAJ
Air Program: State Implementation Plan for National Primary and Secondary Ambient Air Quality Standards
Activity Date: 2015-03-20 00:00:00
Activity Status Date: 2015-07-17 14:27:43
Activity Group: Compliance Monitoring
Activity Type: Inspection/Evaluation
Activity Status: Active

Region Code: 04
Programmatic ID: AIR FL0000001209500125
Facility Registry ID: 110000363240
Air Operating Status Code: OPR
Default Air Classification Code: MAJ
Air Program: State Implementation Plan for National Primary and Secondary Ambient Air Quality Standards
Activity Date: 2015-03-31 00:00:00
Activity Status Date: 2015-07-28 11:14:06
Activity Group: Compliance Monitoring
Activity Type: Inspection/Evaluation
Activity Status: Active

Region Code: 04
Programmatic ID: AIR FL0000001209500125
Facility Registry ID: 110000363240
Air Operating Status Code: OPR
Default Air Classification Code: MAJ
Air Program: State Implementation Plan for National Primary and Secondary Ambient Air Quality Standards
Activity Date: 2015-09-11 00:00:00
Activity Status Date: 2015-09-22 16:32:02
Activity Group: Compliance Monitoring
Activity Type: Inspection/Evaluation
Activity Status: Active

Region Code: 04
Programmatic ID: AIR FL0000001209500125
Facility Registry ID: 110000363240

Map ID
Direction
Distance
Elevation

MAP FINDINGS

Site

Database(s)

EDR ID Number
EPA ID Number

CLONDALKIN FLEXIBLE PACKAGING (Continued)

1000385721

Air Operating Status Code: OPR
Default Air Classification Code: MAJ
Air Program: State Implementation Plan for National Primary and Secondary Ambient Air Quality Standards
Activity Date: 2016-03-16 00:00:00
Activity Status Date: 2016-04-04 12:52:09
Activity Group: Compliance Monitoring
Activity Type: Inspection/Evaluation
Activity Status: Active

Region Code: 04
Programmatic ID: AIR FL0000001209500125
Facility Registry ID: 110000363240
Air Operating Status Code: OPR
Default Air Classification Code: MAJ
Air Program: State Implementation Plan for National Primary and Secondary Ambient Air Quality Standards
Activity Date: 2016-06-03 00:00:00
Activity Status Date: 2016-07-06 07:34:16
Activity Group: Compliance Monitoring
Activity Type: Inspection/Evaluation
Activity Status: Active

Region Code: 04
Programmatic ID: AIR FL0000001209500125
Facility Registry ID: 110000363240
Air Operating Status Code: OPR
Default Air Classification Code: MAJ
Air Program: State Implementation Plan for National Primary and Secondary Ambient Air Quality Standards
Activity Date: 2016-06-03 00:00:00
Activity Status Date: 2016-08-18 08:28:37
Activity Group: Compliance Monitoring
Activity Type: Inspection/Evaluation
Activity Status: Active

Region Code: 04
Programmatic ID: AIR FL0000001209500125
Facility Registry ID: 110000363240
Air Operating Status Code: OPR
Default Air Classification Code: MAJ
Air Program: State Implementation Plan for National Primary and Secondary Ambient Air Quality Standards
Activity Date: 1993-05-07 00:00:00
Activity Status Date: Not reported
Activity Group: Compliance Monitoring
Activity Type: Inspection/Evaluation
Activity Status: Not reported

Region Code: 04
Programmatic ID: AIR FL0000001209500125
Facility Registry ID: 110000363240
Air Operating Status Code: OPR
Default Air Classification Code: MAJ
Air Program: State Implementation Plan for National Primary and Secondary Ambient Air Quality Standards
Activity Date: 1994-09-14 00:00:00
Activity Status Date: Not reported
Activity Group: Compliance Monitoring
Activity Type: Inspection/Evaluation
Activity Status: Not reported

Map ID
Direction
Distance
Elevation

MAP FINDINGS

Site

Database(s)

EDR ID Number
EPA ID Number

CLONDALKIN FLEXIBLE PACKAGING (Continued)

1000385721

Region Code: 04
Programmatic ID: AIR FL0000001209500125
Facility Registry ID: 110000363240
Air Operating Status Code: OPR
Default Air Classification Code: MAJ
Air Program: State Implementation Plan for National Primary and Secondary Ambient Air Quality Standards
Activity Date: 1994-09-15 00:00:00
Activity Status Date: Not reported
Activity Group: Compliance Monitoring
Activity Type: Inspection/Evaluation
Activity Status: Not reported

Region Code: 04
Programmatic ID: AIR FL0000001209500125
Facility Registry ID: 110000363240
Air Operating Status Code: OPR
Default Air Classification Code: MAJ
Air Program: State Implementation Plan for National Primary and Secondary Ambient Air Quality Standards
Activity Date: 1997-09-30 00:00:00
Activity Status Date: Not reported
Activity Group: Compliance Monitoring
Activity Type: Inspection/Evaluation
Activity Status: Not reported

Region Code: 04
Programmatic ID: AIR FL0000001209500125
Facility Registry ID: 110000363240
Air Operating Status Code: OPR
Default Air Classification Code: MAJ
Air Program: State Implementation Plan for National Primary and Secondary Ambient Air Quality Standards
Activity Date: 1998-02-04 00:00:00
Activity Status Date: Not reported
Activity Group: Compliance Monitoring
Activity Type: Inspection/Evaluation
Activity Status: Not reported

Region Code: 04
Programmatic ID: AIR FL0000001209500125
Facility Registry ID: 110000363240
Air Operating Status Code: OPR
Default Air Classification Code: MAJ
Air Program: State Implementation Plan for National Primary and Secondary Ambient Air Quality Standards
Activity Date: 1999-08-12 00:00:00
Activity Status Date: Not reported
Activity Group: Compliance Monitoring
Activity Type: Inspection/Evaluation
Activity Status: Not reported

Region Code: 04
Programmatic ID: AIR FL0000001209500125
Facility Registry ID: 110000363240
Air Operating Status Code: OPR
Default Air Classification Code: MAJ
Air Program: State Implementation Plan for National Primary and Secondary Ambient Air Quality Standards
Activity Date: 2000-07-28 00:00:00
Activity Status Date: Not reported
Activity Group: Compliance Monitoring

Map ID
Direction
Distance
Elevation

MAP FINDINGS

Site

Database(s)

EDR ID Number
EPA ID Number

CLONDALKIN FLEXIBLE PACKAGING (Continued)

1000385721

Activity Type: Inspection/Evaluation
Activity Status: Not reported

Region Code: 04
Programmatic ID: AIR FL0000001209500125
Facility Registry ID: 110000363240
Air Operating Status Code: OPR
Default Air Classification Code: MAJ
Air Program: State Implementation Plan for National Primary and Secondary Ambient Air Quality Standards
Activity Date: 2000-12-11 00:00:00
Activity Status Date: Not reported
Activity Group: Compliance Monitoring
Activity Type: Inspection/Evaluation
Activity Status: Not reported

Region Code: 04
Programmatic ID: AIR FL0000001209500125
Facility Registry ID: 110000363240
Air Operating Status Code: OPR
Default Air Classification Code: MAJ
Air Program: State Implementation Plan for National Primary and Secondary Ambient Air Quality Standards
Activity Date: 2002-01-08 00:00:00
Activity Status Date: Not reported
Activity Group: Compliance Monitoring
Activity Type: Inspection/Evaluation
Activity Status: Not reported

Region Code: 04
Programmatic ID: AIR FL0000001209500125
Facility Registry ID: 110000363240
Air Operating Status Code: OPR
Default Air Classification Code: MAJ
Air Program: State Implementation Plan for National Primary and Secondary Ambient Air Quality Standards
Activity Date: 2002-09-13 00:00:00
Activity Status Date: Not reported
Activity Group: Compliance Monitoring
Activity Type: Inspection/Evaluation
Activity Status: Not reported

Region Code: 04
Programmatic ID: AIR FL0000001209500125
Facility Registry ID: 110000363240
Air Operating Status Code: OPR
Default Air Classification Code: MAJ
Air Program: State Implementation Plan for National Primary and Secondary Ambient Air Quality Standards
Activity Date: 2003-03-25 00:00:00
Activity Status Date: Not reported
Activity Group: Compliance Monitoring
Activity Type: Inspection/Evaluation
Activity Status: Not reported

Region Code: 04
Programmatic ID: AIR FL0000001209500125
Facility Registry ID: 110000363240
Air Operating Status Code: OPR
Default Air Classification Code: MAJ
Air Program: State Implementation Plan for National Primary and Secondary Ambient Air Quality Standards

Map ID
Direction
Distance
Elevation

MAP FINDINGS

Site

Database(s)

EDR ID Number
EPA ID Number

CLONDALKIN FLEXIBLE PACKAGING (Continued)

1000385721

Activity Date: 2003-09-29 00:00:00
Activity Status Date: Not reported
Activity Group: Compliance Monitoring
Activity Type: Inspection/Evaluation
Activity Status: Not reported

Region Code: 04
Programmatic ID: AIR FL0000001209500125
Facility Registry ID: 110000363240
Air Operating Status Code: OPR
Default Air Classification Code: MAJ
Air Program: State Implementation Plan for National Primary and Secondary Ambient Air Quality Standards
Activity Date: 2003-12-10 00:00:00
Activity Status Date: Not reported
Activity Group: Compliance Monitoring
Activity Type: Inspection/Evaluation
Activity Status: Not reported

Region Code: 04
Programmatic ID: AIR FL0000001209500125
Facility Registry ID: 110000363240
Air Operating Status Code: OPR
Default Air Classification Code: MAJ
Air Program: State Implementation Plan for National Primary and Secondary Ambient Air Quality Standards
Activity Date: 2004-09-16 00:00:00
Activity Status Date: Not reported
Activity Group: Compliance Monitoring
Activity Type: Inspection/Evaluation
Activity Status: Not reported

Region Code: 04
Programmatic ID: AIR FL0000001209500125
Facility Registry ID: 110000363240
Air Operating Status Code: OPR
Default Air Classification Code: MAJ
Air Program: State Implementation Plan for National Primary and Secondary Ambient Air Quality Standards
Activity Date: 2005-02-01 00:00:00
Activity Status Date: Not reported
Activity Group: Compliance Monitoring
Activity Type: Inspection/Evaluation
Activity Status: Not reported

Region Code: 04
Programmatic ID: AIR FL0000001209500125
Facility Registry ID: 110000363240
Air Operating Status Code: OPR
Default Air Classification Code: MAJ
Air Program: State Implementation Plan for National Primary and Secondary Ambient Air Quality Standards
Activity Date: 2005-05-18 00:00:00
Activity Status Date: Not reported
Activity Group: Compliance Monitoring
Activity Type: Inspection/Evaluation
Activity Status: Not reported

Region Code: 04
Programmatic ID: AIR FL0000001209500125
Facility Registry ID: 110000363240

Map ID
Direction
Distance
Elevation

MAP FINDINGS

Site

Database(s)

EDR ID Number
EPA ID Number

CLONDALKIN FLEXIBLE PACKAGING (Continued)

1000385721

Air Operating Status Code: OPR
Default Air Classification Code: MAJ
Air Program: State Implementation Plan for National Primary and Secondary Ambient Air Quality Standards
Activity Date: 2005-09-22 00:00:00
Activity Status Date: Not reported
Activity Group: Compliance Monitoring
Activity Type: Inspection/Evaluation
Activity Status: Not reported

Region Code: 04
Programmatic ID: AIR FL0000001209500125
Facility Registry ID: 110000363240
Air Operating Status Code: OPR
Default Air Classification Code: MAJ
Air Program: State Implementation Plan for National Primary and Secondary Ambient Air Quality Standards
Activity Date: 2006-02-15 00:00:00
Activity Status Date: Not reported
Activity Group: Compliance Monitoring
Activity Type: Inspection/Evaluation
Activity Status: Not reported

Region Code: 04
Programmatic ID: AIR FL0000001209500125
Facility Registry ID: 110000363240
Air Operating Status Code: OPR
Default Air Classification Code: MAJ
Air Program: State Implementation Plan for National Primary and Secondary Ambient Air Quality Standards
Activity Date: 2006-06-27 00:00:00
Activity Status Date: Not reported
Activity Group: Compliance Monitoring
Activity Type: Inspection/Evaluation
Activity Status: Not reported

Region Code: 04
Programmatic ID: AIR FL0000001209500125
Facility Registry ID: 110000363240
Air Operating Status Code: OPR
Default Air Classification Code: MAJ
Air Program: State Implementation Plan for National Primary and Secondary Ambient Air Quality Standards
Activity Date: 2006-09-21 00:00:00
Activity Status Date: Not reported
Activity Group: Compliance Monitoring
Activity Type: Inspection/Evaluation
Activity Status: Not reported

Region Code: 04
Programmatic ID: AIR FL0000001209500125
Facility Registry ID: 110000363240
Air Operating Status Code: OPR
Default Air Classification Code: MAJ
Air Program: State Implementation Plan for National Primary and Secondary Ambient Air Quality Standards
Activity Date: 2007-03-13 00:00:00
Activity Status Date: Not reported
Activity Group: Compliance Monitoring
Activity Type: Inspection/Evaluation
Activity Status: Not reported

Map ID
Direction
Distance
Elevation

MAP FINDINGS

Site

Database(s)

EDR ID Number
EPA ID Number

CLONDALKIN FLEXIBLE PACKAGING (Continued)

1000385721

Region Code: 04
Programmatic ID: AIR FL0000001209500125
Facility Registry ID: 110000363240
Air Operating Status Code: OPR
Default Air Classification Code: MAJ
Air Program: State Implementation Plan for National Primary and Secondary Ambient Air Quality Standards
Activity Date: 2007-09-18 00:00:00
Activity Status Date: Not reported
Activity Group: Compliance Monitoring
Activity Type: Inspection/Evaluation
Activity Status: Not reported

Region Code: 04
Programmatic ID: AIR FL0000001209500125
Facility Registry ID: 110000363240
Air Operating Status Code: OPR
Default Air Classification Code: MAJ
Air Program: State Implementation Plan for National Primary and Secondary Ambient Air Quality Standards
Activity Date: 2008-02-05 00:00:00
Activity Status Date: Not reported
Activity Group: Compliance Monitoring
Activity Type: Inspection/Evaluation
Activity Status: Not reported

Region Code: 04
Programmatic ID: AIR FL0000001209500125
Facility Registry ID: 110000363240
Air Operating Status Code: OPR
Default Air Classification Code: MAJ
Air Program: State Implementation Plan for National Primary and Secondary Ambient Air Quality Standards
Activity Date: 2008-09-26 00:00:00
Activity Status Date: Not reported
Activity Group: Compliance Monitoring
Activity Type: Inspection/Evaluation
Activity Status: Not reported

Region Code: 04
Programmatic ID: AIR FL0000001209500125
Facility Registry ID: 110000363240
Air Operating Status Code: OPR
Default Air Classification Code: MAJ
Air Program: State Implementation Plan for National Primary and Secondary Ambient Air Quality Standards
Activity Date: 2009-03-03 00:00:00
Activity Status Date: Not reported
Activity Group: Compliance Monitoring
Activity Type: Inspection/Evaluation
Activity Status: Not reported

Region Code: 04
Programmatic ID: AIR FL0000001209500125
Facility Registry ID: 110000363240
Air Operating Status Code: OPR
Default Air Classification Code: MAJ
Air Program: State Implementation Plan for National Primary and Secondary Ambient Air Quality Standards
Activity Date: 2009-09-22 00:00:00
Activity Status Date: Not reported
Activity Group: Compliance Monitoring

Map ID
Direction
Distance
Elevation

MAP FINDINGS

Site

Database(s)

EDR ID Number
EPA ID Number

CLONDALKIN FLEXIBLE PACKAGING (Continued)

1000385721

Activity Type: Inspection/Evaluation
Activity Status: Not reported

Region Code: 04
Programmatic ID: AIR FL0000001209500125
Facility Registry ID: 110000363240
Air Operating Status Code: OPR
Default Air Classification Code: MAJ
Air Program: State Implementation Plan for National Primary and Secondary Ambient Air Quality Standards
Activity Date: 2010-02-09 00:00:00
Activity Status Date: Not reported
Activity Group: Compliance Monitoring
Activity Type: Inspection/Evaluation
Activity Status: Not reported

Region Code: 04
Programmatic ID: AIR FL0000001209500125
Facility Registry ID: 110000363240
Air Operating Status Code: OPR
Default Air Classification Code: MAJ
Air Program: State Implementation Plan for National Primary and Secondary Ambient Air Quality Standards
Activity Date: 2010-09-27 00:00:00
Activity Status Date: Not reported
Activity Group: Compliance Monitoring
Activity Type: Inspection/Evaluation
Activity Status: Not reported

Region Code: 04
Programmatic ID: AIR FL0000001209500125
Facility Registry ID: 110000363240
Air Operating Status Code: OPR
Default Air Classification Code: MAJ
Air Program: State Implementation Plan for National Primary and Secondary Ambient Air Quality Standards
Activity Date: 2011-02-17 00:00:00
Activity Status Date: Not reported
Activity Group: Compliance Monitoring
Activity Type: Inspection/Evaluation
Activity Status: Not reported

Region Code: 04
Programmatic ID: AIR FL0000001209500125
Facility Registry ID: 110000363240
Air Operating Status Code: OPR
Default Air Classification Code: MAJ
Air Program: State Implementation Plan for National Primary and Secondary Ambient Air Quality Standards
Activity Date: 2011-09-29 00:00:00
Activity Status Date: Not reported
Activity Group: Compliance Monitoring
Activity Type: Inspection/Evaluation
Activity Status: Not reported

Region Code: 04
Programmatic ID: AIR FL0000001209500125
Facility Registry ID: 110000363240
Air Operating Status Code: OPR
Default Air Classification Code: MAJ
Air Program: State Implementation Plan for National Primary and Secondary Ambient Air Quality Standards

Map ID
Direction
Distance
Elevation

MAP FINDINGS

Site

Database(s)

EDR ID Number
EPA ID Number

CLONDALKIN FLEXIBLE PACKAGING (Continued)

1000385721

Activity Date: 2012-03-06 00:00:00
Activity Status Date: Not reported
Activity Group: Compliance Monitoring
Activity Type: Inspection/Evaluation
Activity Status: Not reported

Region Code: 04
Programmatic ID: AIR FL0000001209500125
Facility Registry ID: 110000363240
Air Operating Status Code: OPR
Default Air Classification Code: MAJ
Air Program: State Implementation Plan for National Primary and Secondary Ambient Air Quality Standards
Activity Date: 2012-03-07 00:00:00
Activity Status Date: Not reported
Activity Group: Compliance Monitoring
Activity Type: Inspection/Evaluation
Activity Status: Not reported

Region Code: 04
Programmatic ID: AIR FL0000001209500125
Facility Registry ID: 110000363240
Air Operating Status Code: OPR
Default Air Classification Code: MAJ
Air Program: State Implementation Plan for National Primary and Secondary Ambient Air Quality Standards
Activity Date: 2013-03-01 00:00:00
Activity Status Date: Not reported
Activity Group: Compliance Monitoring
Activity Type: Inspection/Evaluation
Activity Status: Not reported

Region Code: 04
Programmatic ID: AIR FL0000001209500125
Facility Registry ID: 110000363240
Air Operating Status Code: OPR
Default Air Classification Code: MAJ
Air Program: State Implementation Plan for National Primary and Secondary Ambient Air Quality Standards
Activity Date: 2013-06-25 00:00:00
Activity Status Date: Not reported
Activity Group: Compliance Monitoring
Activity Type: Inspection/Evaluation
Activity Status: Not reported

Region Code: 04
Programmatic ID: AIR FL0000001209500125
Facility Registry ID: 110000363240
Air Operating Status Code: OPR
Default Air Classification Code: MAJ
Air Program: State Implementation Plan for National Primary and Secondary Ambient Air Quality Standards
Activity Date: 2014-03-24 00:00:00
Activity Status Date: Not reported
Activity Group: Compliance Monitoring
Activity Type: Inspection/Evaluation
Activity Status: Not reported

Region Code: 04
Programmatic ID: AIR FL0000001209500125
Facility Registry ID: 110000363240

Map ID
Direction
Distance
Elevation

MAP FINDINGS

Site

Database(s)

EDR ID Number
EPA ID Number

CLONDALKIN FLEXIBLE PACKAGING (Continued)

1000385721

Air Operating Status Code: OPR
Default Air Classification Code: MAJ
Air Program: State Implementation Plan for National Primary and Secondary Ambient Air Quality Standards
Activity Date: 1988-03-29 00:00:00
Activity Status Date: 1988-03-29 00:00:00
Activity Group: Enforcement Action
Activity Type: Administrative - Formal
Activity Status: Final Order Issued

Region Code: 04
Programmatic ID: AIR FL0000001209500125
Facility Registry ID: 110000363240
Air Operating Status Code: OPR
Default Air Classification Code: MAJ
Air Program: Title V Permits
Activity Date: 2007-05-24 00:00:00
Activity Status Date: 2007-08-30 00:00:00
Activity Group: Case File
Activity Type: Case File
Activity Status: Resolved

Region Code: 04
Programmatic ID: AIR FL0000001209500125
Facility Registry ID: 110000363240
Air Operating Status Code: OPR
Default Air Classification Code: MAJ
Air Program: Title V Permits
Activity Date: Not reported
Activity Status Date: 2000-06-16 00:00:00
Activity Group: Case File
Activity Type: Case File
Activity Status: Resolved

Region Code: 04
Programmatic ID: AIR FL0000001209500125
Facility Registry ID: 110000363240
Air Operating Status Code: OPR
Default Air Classification Code: MAJ
Air Program: Title V Permits
Activity Date: Not reported
Activity Status Date: 2005-09-26 00:00:00
Activity Group: Case File
Activity Type: Case File
Activity Status: Resolved

Region Code: 04
Programmatic ID: AIR FL0000001209500125
Facility Registry ID: 110000363240
Air Operating Status Code: OPR
Default Air Classification Code: MAJ
Air Program: Title V Permits
Activity Date: 2015-03-20 00:00:00
Activity Status Date: 2015-07-17 14:27:43
Activity Group: Compliance Monitoring
Activity Type: Inspection/Evaluation
Activity Status: Active

Map ID
Direction
Distance
Elevation

MAP FINDINGS

Site

Database(s)

EDR ID Number
EPA ID Number

CLONDALKIN FLEXIBLE PACKAGING (Continued)

1000385721

Region Code: 04
Programmatic ID: AIR FL0000001209500125
Facility Registry ID: 110000363240
Air Operating Status Code: OPR
Default Air Classification Code: MAJ
Air Program: Title V Permits
Activity Date: 2015-03-31 00:00:00
Activity Status Date: 2015-07-28 11:14:06
Activity Group: Compliance Monitoring
Activity Type: Inspection/Evaluation
Activity Status: Active

Region Code: 04
Programmatic ID: AIR FL0000001209500125
Facility Registry ID: 110000363240
Air Operating Status Code: OPR
Default Air Classification Code: MAJ
Air Program: Title V Permits
Activity Date: 2015-09-11 00:00:00
Activity Status Date: 2015-09-22 16:32:02
Activity Group: Compliance Monitoring
Activity Type: Inspection/Evaluation
Activity Status: Active

Region Code: 04
Programmatic ID: AIR FL0000001209500125
Facility Registry ID: 110000363240
Air Operating Status Code: OPR
Default Air Classification Code: MAJ
Air Program: Title V Permits
Activity Date: 2016-03-16 00:00:00
Activity Status Date: 2016-04-04 12:52:09
Activity Group: Compliance Monitoring
Activity Type: Inspection/Evaluation
Activity Status: Active

Region Code: 04
Programmatic ID: AIR FL0000001209500125
Facility Registry ID: 110000363240
Air Operating Status Code: OPR
Default Air Classification Code: MAJ
Air Program: Title V Permits
Activity Date: 2016-06-03 00:00:00
Activity Status Date: 2016-07-06 07:34:16
Activity Group: Compliance Monitoring
Activity Type: Inspection/Evaluation
Activity Status: Active

Region Code: 04
Programmatic ID: AIR FL0000001209500125
Facility Registry ID: 110000363240
Air Operating Status Code: OPR
Default Air Classification Code: MAJ
Air Program: Title V Permits
Activity Date: 2016-06-03 00:00:00
Activity Status Date: 2016-08-18 08:28:37
Activity Group: Compliance Monitoring

Map ID
Direction
Distance
Elevation

MAP FINDINGS

Site

Database(s)

EDR ID Number
EPA ID Number

CLONDALKIN FLEXIBLE PACKAGING (Continued)

1000385721

Activity Type: Inspection/Evaluation
Activity Status: Active

Region Code: 04
Programmatic ID: AIR FL0000001209500125
Facility Registry ID: 110000363240
Air Operating Status Code: OPR
Default Air Classification Code: MAJ
Air Program: Title V Permits
Activity Date: 2000-07-28 00:00:00
Activity Status Date: Not reported
Activity Group: Compliance Monitoring
Activity Type: Inspection/Evaluation
Activity Status: Not reported

Region Code: 04
Programmatic ID: AIR FL0000001209500125
Facility Registry ID: 110000363240
Air Operating Status Code: OPR
Default Air Classification Code: MAJ
Air Program: Title V Permits
Activity Date: 2000-12-11 00:00:00
Activity Status Date: Not reported
Activity Group: Compliance Monitoring
Activity Type: Inspection/Evaluation
Activity Status: Not reported

Region Code: 04
Programmatic ID: AIR FL0000001209500125
Facility Registry ID: 110000363240
Air Operating Status Code: OPR
Default Air Classification Code: MAJ
Air Program: Title V Permits
Activity Date: 2002-01-08 00:00:00
Activity Status Date: Not reported
Activity Group: Compliance Monitoring
Activity Type: Inspection/Evaluation
Activity Status: Not reported

Region Code: 04
Programmatic ID: AIR FL0000001209500125
Facility Registry ID: 110000363240
Air Operating Status Code: OPR
Default Air Classification Code: MAJ
Air Program: Title V Permits
Activity Date: 2002-02-27 00:00:00
Activity Status Date: Not reported
Activity Group: Compliance Monitoring
Activity Type: Inspection/Evaluation
Activity Status: Not reported

Region Code: 04
Programmatic ID: AIR FL0000001209500125
Facility Registry ID: 110000363240
Air Operating Status Code: OPR
Default Air Classification Code: MAJ
Air Program: Title V Permits

Map ID
Direction
Distance
Elevation

MAP FINDINGS

Site

Database(s)

EDR ID Number
EPA ID Number

CLONDALKIN FLEXIBLE PACKAGING (Continued)

1000385721

Activity Date: 2002-09-13 00:00:00
Activity Status Date: Not reported
Activity Group: Compliance Monitoring
Activity Type: Inspection/Evaluation
Activity Status: Not reported

Region Code: 04
Programmatic ID: AIR FL0000001209500125
Facility Registry ID: 110000363240
Air Operating Status Code: OPR
Default Air Classification Code: MAJ
Air Program: Title V Permits
Activity Date: 2003-03-04 00:00:00
Activity Status Date: Not reported
Activity Group: Compliance Monitoring
Activity Type: Inspection/Evaluation
Activity Status: Not reported

Region Code: 04
Programmatic ID: AIR FL0000001209500125
Facility Registry ID: 110000363240
Air Operating Status Code: OPR
Default Air Classification Code: MAJ
Air Program: Title V Permits
Activity Date: 2003-03-25 00:00:00
Activity Status Date: Not reported
Activity Group: Compliance Monitoring
Activity Type: Inspection/Evaluation
Activity Status: Not reported

Region Code: 04
Programmatic ID: AIR FL0000001209500125
Facility Registry ID: 110000363240
Air Operating Status Code: OPR
Default Air Classification Code: MAJ
Air Program: Title V Permits
Activity Date: 2003-09-29 00:00:00
Activity Status Date: Not reported
Activity Group: Compliance Monitoring
Activity Type: Inspection/Evaluation
Activity Status: Not reported

Region Code: 04
Programmatic ID: AIR FL0000001209500125
Facility Registry ID: 110000363240
Air Operating Status Code: OPR
Default Air Classification Code: MAJ
Air Program: Title V Permits
Activity Date: 2003-12-10 00:00:00
Activity Status Date: Not reported
Activity Group: Compliance Monitoring
Activity Type: Inspection/Evaluation
Activity Status: Not reported

Region Code: 04
Programmatic ID: AIR FL0000001209500125
Facility Registry ID: 110000363240

Map ID
Direction
Distance
Elevation

MAP FINDINGS

Site

Database(s)

EDR ID Number
EPA ID Number

CLONDALKIN FLEXIBLE PACKAGING (Continued)

1000385721

Air Operating Status Code: OPR
Default Air Classification Code: MAJ
Air Program: Title V Permits
Activity Date: 2004-02-24 00:00:00
Activity Status Date: Not reported
Activity Group: Compliance Monitoring
Activity Type: Inspection/Evaluation
Activity Status: Not reported

Region Code: 04
Programmatic ID: AIR FL0000001209500125
Facility Registry ID: 110000363240
Air Operating Status Code: OPR
Default Air Classification Code: MAJ
Air Program: Title V Permits
Activity Date: 2004-09-16 00:00:00
Activity Status Date: Not reported
Activity Group: Compliance Monitoring
Activity Type: Inspection/Evaluation
Activity Status: Not reported

Region Code: 04
Programmatic ID: AIR FL0000001209500125
Facility Registry ID: 110000363240
Air Operating Status Code: OPR
Default Air Classification Code: MAJ
Air Program: Title V Permits
Activity Date: 2005-02-01 00:00:00
Activity Status Date: Not reported
Activity Group: Compliance Monitoring
Activity Type: Inspection/Evaluation
Activity Status: Not reported

Region Code: 04
Programmatic ID: AIR FL0000001209500125
Facility Registry ID: 110000363240
Air Operating Status Code: OPR
Default Air Classification Code: MAJ
Air Program: Title V Permits
Activity Date: 2005-05-18 00:00:00
Activity Status Date: Not reported
Activity Group: Compliance Monitoring
Activity Type: Inspection/Evaluation
Activity Status: Not reported

Region Code: 04
Programmatic ID: AIR FL0000001209500125
Facility Registry ID: 110000363240
Air Operating Status Code: OPR
Default Air Classification Code: MAJ
Air Program: Title V Permits
Activity Date: 2005-09-22 00:00:00
Activity Status Date: Not reported
Activity Group: Compliance Monitoring
Activity Type: Inspection/Evaluation
Activity Status: Not reported

Map ID
Direction
Distance
Elevation

MAP FINDINGS

Site

Database(s)

EDR ID Number
EPA ID Number

CLONDALKIN FLEXIBLE PACKAGING (Continued)

1000385721

Region Code: 04
Programmatic ID: AIR FL0000001209500125
Facility Registry ID: 110000363240
Air Operating Status Code: OPR
Default Air Classification Code: MAJ
Air Program: Title V Permits
Activity Date: 2006-02-15 00:00:00
Activity Status Date: Not reported
Activity Group: Compliance Monitoring
Activity Type: Inspection/Evaluation
Activity Status: Not reported

Region Code: 04
Programmatic ID: AIR FL0000001209500125
Facility Registry ID: 110000363240
Air Operating Status Code: OPR
Default Air Classification Code: MAJ
Air Program: Title V Permits
Activity Date: 2006-06-27 00:00:00
Activity Status Date: Not reported
Activity Group: Compliance Monitoring
Activity Type: Inspection/Evaluation
Activity Status: Not reported

Region Code: 04
Programmatic ID: AIR FL0000001209500125
Facility Registry ID: 110000363240
Air Operating Status Code: OPR
Default Air Classification Code: MAJ
Air Program: Title V Permits
Activity Date: 2006-09-21 00:00:00
Activity Status Date: Not reported
Activity Group: Compliance Monitoring
Activity Type: Inspection/Evaluation
Activity Status: Not reported

Region Code: 04
Programmatic ID: AIR FL0000001209500125
Facility Registry ID: 110000363240
Air Operating Status Code: OPR
Default Air Classification Code: MAJ
Air Program: Title V Permits
Activity Date: 2006-09-28 00:00:00
Activity Status Date: Not reported
Activity Group: Compliance Monitoring
Activity Type: Inspection/Evaluation
Activity Status: Not reported

Region Code: 04
Programmatic ID: AIR FL0000001209500125
Facility Registry ID: 110000363240
Air Operating Status Code: OPR
Default Air Classification Code: MAJ
Air Program: Title V Permits
Activity Date: 2007-03-13 00:00:00
Activity Status Date: Not reported
Activity Group: Compliance Monitoring

Map ID
Direction
Distance
Elevation

MAP FINDINGS

Site

Database(s)

EDR ID Number
EPA ID Number

CLONDALKIN FLEXIBLE PACKAGING (Continued)

1000385721

Activity Type: Inspection/Evaluation
Activity Status: Not reported

Region Code: 04
Programmatic ID: AIR FL0000001209500125
Facility Registry ID: 110000363240
Air Operating Status Code: OPR
Default Air Classification Code: MAJ
Air Program: Title V Permits
Activity Date: 2007-04-09 00:00:00
Activity Status Date: Not reported
Activity Group: Compliance Monitoring
Activity Type: Inspection/Evaluation
Activity Status: Not reported

Region Code: 04
Programmatic ID: AIR FL0000001209500125
Facility Registry ID: 110000363240
Air Operating Status Code: OPR
Default Air Classification Code: MAJ
Air Program: Title V Permits
Activity Date: 2007-08-27 00:00:00
Activity Status Date: Not reported
Activity Group: Compliance Monitoring
Activity Type: Inspection/Evaluation
Activity Status: Not reported

Region Code: 04
Programmatic ID: AIR FL0000001209500125
Facility Registry ID: 110000363240
Air Operating Status Code: OPR
Default Air Classification Code: MAJ
Air Program: Title V Permits
Activity Date: 2007-09-18 00:00:00
Activity Status Date: Not reported
Activity Group: Compliance Monitoring
Activity Type: Inspection/Evaluation
Activity Status: Not reported

Region Code: 04
Programmatic ID: AIR FL0000001209500125
Facility Registry ID: 110000363240
Air Operating Status Code: OPR
Default Air Classification Code: MAJ
Air Program: Title V Permits
Activity Date: 2008-02-05 00:00:00
Activity Status Date: Not reported
Activity Group: Compliance Monitoring
Activity Type: Inspection/Evaluation
Activity Status: Not reported

Region Code: 04
Programmatic ID: AIR FL0000001209500125
Facility Registry ID: 110000363240
Air Operating Status Code: OPR
Default Air Classification Code: MAJ
Air Program: Title V Permits

Map ID
Direction
Distance
Elevation

MAP FINDINGS

Site

Database(s)

EDR ID Number
EPA ID Number

CLONDALKIN FLEXIBLE PACKAGING (Continued)

1000385721

Activity Date: 2008-09-09 00:00:00
Activity Status Date: Not reported
Activity Group: Compliance Monitoring
Activity Type: Inspection/Evaluation
Activity Status: Not reported

Region Code: 04
Programmatic ID: AIR FL0000001209500125
Facility Registry ID: 110000363240
Air Operating Status Code: OPR
Default Air Classification Code: MAJ
Air Program: Title V Permits
Activity Date: 2008-09-26 00:00:00
Activity Status Date: Not reported
Activity Group: Compliance Monitoring
Activity Type: Inspection/Evaluation
Activity Status: Not reported

Region Code: 04
Programmatic ID: AIR FL0000001209500125
Facility Registry ID: 110000363240
Air Operating Status Code: OPR
Default Air Classification Code: MAJ
Air Program: Title V Permits
Activity Date: 2009-03-02 00:00:00
Activity Status Date: Not reported
Activity Group: Compliance Monitoring
Activity Type: Inspection/Evaluation
Activity Status: Not reported

Region Code: 04
Programmatic ID: AIR FL0000001209500125
Facility Registry ID: 110000363240
Air Operating Status Code: OPR
Default Air Classification Code: MAJ
Air Program: Title V Permits
Activity Date: 2009-03-03 00:00:00
Activity Status Date: Not reported
Activity Group: Compliance Monitoring
Activity Type: Inspection/Evaluation
Activity Status: Not reported

Region Code: 04
Programmatic ID: AIR FL0000001209500125
Facility Registry ID: 110000363240
Air Operating Status Code: OPR
Default Air Classification Code: MAJ
Air Program: Title V Permits
Activity Date: 2009-09-22 00:00:00
Activity Status Date: Not reported
Activity Group: Compliance Monitoring
Activity Type: Inspection/Evaluation
Activity Status: Not reported

Region Code: 04
Programmatic ID: AIR FL0000001209500125
Facility Registry ID: 110000363240

Map ID
Direction
Distance
Elevation

MAP FINDINGS

Site

Database(s)

EDR ID Number
EPA ID Number

CLONDALKIN FLEXIBLE PACKAGING (Continued)

1000385721

Air Operating Status Code: OPR
Default Air Classification Code: MAJ
Air Program: Title V Permits
Activity Date: 2010-02-09 00:00:00
Activity Status Date: Not reported
Activity Group: Compliance Monitoring
Activity Type: Inspection/Evaluation
Activity Status: Not reported

Region Code: 04
Programmatic ID: AIR FL0000001209500125
Facility Registry ID: 110000363240
Air Operating Status Code: OPR
Default Air Classification Code: MAJ
Air Program: Title V Permits
Activity Date: 2010-03-04 00:00:00
Activity Status Date: Not reported
Activity Group: Compliance Monitoring
Activity Type: Inspection/Evaluation
Activity Status: Not reported

Region Code: 04
Programmatic ID: AIR FL0000001209500125
Facility Registry ID: 110000363240
Air Operating Status Code: OPR
Default Air Classification Code: MAJ
Air Program: Title V Permits
Activity Date: 2010-09-27 00:00:00
Activity Status Date: Not reported
Activity Group: Compliance Monitoring
Activity Type: Inspection/Evaluation
Activity Status: Not reported

Region Code: 04
Programmatic ID: AIR FL0000001209500125
Facility Registry ID: 110000363240
Air Operating Status Code: OPR
Default Air Classification Code: MAJ
Air Program: Title V Permits
Activity Date: 2011-02-17 00:00:00
Activity Status Date: Not reported
Activity Group: Compliance Monitoring
Activity Type: Inspection/Evaluation
Activity Status: Not reported

Region Code: 04
Programmatic ID: AIR FL0000001209500125
Facility Registry ID: 110000363240
Air Operating Status Code: OPR
Default Air Classification Code: MAJ
Air Program: Title V Permits
Activity Date: 2011-02-24 00:00:00
Activity Status Date: Not reported
Activity Group: Compliance Monitoring
Activity Type: Inspection/Evaluation
Activity Status: Not reported

Map ID
Direction
Distance
Elevation

MAP FINDINGS

Site

Database(s)

EDR ID Number
EPA ID Number

CLONDALKIN FLEXIBLE PACKAGING (Continued)

1000385721

Region Code: 04
Programmatic ID: AIR FL0000001209500125
Facility Registry ID: 110000363240
Air Operating Status Code: OPR
Default Air Classification Code: MAJ
Air Program: Title V Permits
Activity Date: 2011-09-29 00:00:00
Activity Status Date: Not reported
Activity Group: Compliance Monitoring
Activity Type: Inspection/Evaluation
Activity Status: Not reported

Region Code: 04
Programmatic ID: AIR FL0000001209500125
Facility Registry ID: 110000363240
Air Operating Status Code: OPR
Default Air Classification Code: MAJ
Air Program: Title V Permits
Activity Date: 2012-02-29 00:00:00
Activity Status Date: Not reported
Activity Group: Compliance Monitoring
Activity Type: Inspection/Evaluation
Activity Status: Not reported

Region Code: 04
Programmatic ID: AIR FL0000001209500125
Facility Registry ID: 110000363240
Air Operating Status Code: OPR
Default Air Classification Code: MAJ
Air Program: Title V Permits
Activity Date: 2012-03-06 00:00:00
Activity Status Date: Not reported
Activity Group: Compliance Monitoring
Activity Type: Inspection/Evaluation
Activity Status: Not reported

Region Code: 04
Programmatic ID: AIR FL0000001209500125
Facility Registry ID: 110000363240
Air Operating Status Code: OPR
Default Air Classification Code: MAJ
Air Program: Title V Permits
Activity Date: 2012-03-07 00:00:00
Activity Status Date: Not reported
Activity Group: Compliance Monitoring
Activity Type: Inspection/Evaluation
Activity Status: Not reported

Region Code: 04
Programmatic ID: AIR FL0000001209500125
Facility Registry ID: 110000363240
Air Operating Status Code: OPR
Default Air Classification Code: MAJ
Air Program: Title V Permits
Activity Date: 2013-02-27 00:00:00
Activity Status Date: Not reported
Activity Group: Compliance Monitoring

Map ID
Direction
Distance
Elevation

MAP FINDINGS

Site

Database(s)
EDR ID Number
EPA ID Number

CLONDALKIN FLEXIBLE PACKAGING (Continued)

1000385721

Activity Type: Inspection/Evaluation
Activity Status: Not reported

Region Code: 04
Programmatic ID: AIR FL0000001209500125
Facility Registry ID: 110000363240
Air Operating Status Code: OPR
Default Air Classification Code: MAJ
Air Program: Title V Permits
Activity Date: 2013-03-01 00:00:00
Activity Status Date: Not reported
Activity Group: Compliance Monitoring
Activity Type: Inspection/Evaluation
Activity Status: Not reported

Region Code: 04
Programmatic ID: AIR FL0000001209500125
Facility Registry ID: 110000363240
Air Operating Status Code: OPR
Default Air Classification Code: MAJ
Air Program: Title V Permits
Activity Date: 2013-06-25 00:00:00
Activity Status Date: Not reported
Activity Group: Compliance Monitoring
Activity Type: Inspection/Evaluation
Activity Status: Not reported

Region Code: 04
Programmatic ID: AIR FL0000001209500125
Facility Registry ID: 110000363240
Air Operating Status Code: OPR
Default Air Classification Code: MAJ
Air Program: Title V Permits
Activity Date: 2014-03-11 00:00:00
Activity Status Date: Not reported
Activity Group: Compliance Monitoring
Activity Type: Inspection/Evaluation
Activity Status: Not reported

Region Code: 04
Programmatic ID: AIR FL0000001209500125
Facility Registry ID: 110000363240
Air Operating Status Code: OPR
Default Air Classification Code: MAJ
Air Program: Title V Permits
Activity Date: 2014-03-24 00:00:00
Activity Status Date: Not reported
Activity Group: Compliance Monitoring
Activity Type: Inspection/Evaluation
Activity Status: Not reported

Region Code: 04
Programmatic ID: AIR FL0000001209500125
Facility Registry ID: 110000363240
Air Operating Status Code: OPR
Default Air Classification Code: MAJ
Air Program: Title V Permits

Map ID
Direction
Distance
Elevation

MAP FINDINGS

Site

Database(s)

EDR ID Number
EPA ID Number

CLONDALKIN FLEXIBLE PACKAGING (Continued)

1000385721

Activity Date: 2005-09-26 00:00:00
Activity Status Date: 2005-09-26 00:00:00
Activity Group: Enforcement Action
Activity Type: Administrative - Formal
Activity Status: Final Order Issued

Region Code: 04
Programmatic ID: AIR FL0000001209500125
Facility Registry ID: 110000363240
Air Operating Status Code: OPR
Default Air Classification Code: MAJ
Air Program: Title V Permits
Activity Date: 2007-08-30 00:00:00
Activity Status Date: 2007-08-30 00:00:00
Activity Group: Enforcement Action
Activity Type: Administrative - Formal
Activity Status: Final Order Issued

Region Code: 04
Programmatic ID: AIR FL0000001209500125
Facility Registry ID: 110000363240
Air Operating Status Code: OPR
Default Air Classification Code: MAJ
Air Program: Title V Permits
Activity Date: 2000-01-28 00:00:00
Activity Status Date: 2000-01-28 00:00:00
Activity Group: Enforcement Action
Activity Type: Administrative - Informal
Activity Status: Achieved

Region Code: 04
Programmatic ID: AIR FL0000001209500125
Facility Registry ID: 110000363240
Air Operating Status Code: OPR
Default Air Classification Code: MAJ
Air Program: Title V Permits
Activity Date: 2005-07-07 00:00:00
Activity Status Date: 2005-07-07 00:00:00
Activity Group: Enforcement Action
Activity Type: Administrative - Informal
Activity Status: Achieved

Region Code: 04
Programmatic ID: AIR FL0000001209500125
Facility Registry ID: 110000363240
Air Operating Status Code: OPR
Default Air Classification Code: MAJ
Air Program: Title V Permits
Activity Date: 2007-05-29 00:00:00
Activity Status Date: 2007-05-29 00:00:00
Activity Group: Enforcement Action
Activity Type: Administrative - Informal
Activity Status: Achieved

NY MANIFEST:

Name: SPIRALKOTE

Map ID
Direction
Distance
Elevation

MAP FINDINGS

Site

Database(s)

EDR ID Number
EPA ID Number

CLONDALKIN FLEXIBLE PACKAGING (Continued)

1000385721

Address: 1200 CENTRAL FLORIDA PARKWAY
City,State,Zip: ORLANDO, FL 32837-9295
Country: USA
EPA ID: FLD084186600
Facility Status: Not reported
Location Address 1: 1200 CENTRAL FLORIDA PARKWAY
Code: BP
Location Address 2: Not reported
Total Tanks: Not reported
Location City: ORLANDO
Location State: FL
Location Zip: 32822
Location Zip 4: Not reported

NY MANIFEST:

EPAID: FLD084186600
Mailing Name: SPIRALKOTE
Mailing Contact: DENNIS MCCALISTER
Mailing Address 1: 1200 CENTRAL FLORIDA PARKWAY
Mailing Address 2: Not reported
Mailing City: ORLANDO
Mailing State: FL
Mailing Zip: 32822
Mailing Zip 4: Not reported
Mailing Country: USA
Mailing Phone: 4078597780

NY MANIFEST:

Document ID: NYG1082547
Manifest Status: Not reported
seq: 01
Year: 1999
Trans1 State ID: 15060PNY
Trans2 State ID: Not reported
Generator Ship Date: 03/09/1999
Trans1 Recv Date: 03/09/1999
Trans2 Recv Date: Not reported
TSD Site Recv Date: 03/17/1999
Part A Recv Date: Not reported
Part B Recv Date: Not reported
Generator EPA ID: FLD084186600
Trans1 EPA ID: NYD980769947
Trans2 EPA ID: Not reported
TSD ID 1: NYD045604964
TSD ID 2: Not reported
Manifest Tracking Number: Not reported
Import Indicator: Not reported
Export Indicator: Not reported
Discr Quantity Indicator: Not reported
Discr Type Indicator: Not reported
Discr Residue Indicator: Not reported
Discr Partial Reject Indicator: Not reported
Discr Full Reject Indicator: Not reported
Manifest Ref Number: Not reported
Alt Facility RCRA ID: Not reported
Alt Facility Sign Date: Not reported
MGMT Method Type Code: Not reported

Map ID
Direction
Distance
Elevation

MAP FINDINGS

Site

Database(s)

EDR ID Number
EPA ID Number

CLONDALKIN FLEXIBLE PACKAGING (Continued)

1000385721

Waste Code: D011 - SILVER 5.0 MG/L TCLP
Waste Code: Not reported
Waste Code: Not reported
Waste Code: Not reported
Waste Code: Not reported
Waste Code: Not reported
Quantity: 00315
Units: G - Gallons (liquids only)* (8.3 pounds)
Number of Containers: 021
Container Type: DF - Fiberboard or plastic drums (glass)
Handling Method: R Material recovery of more than 75 percent of the total material.
Specific Gravity: 01.00

[Click this hyperlink](#) while viewing on your computer to access
-1 additional NY MANIFEST: record(s) in the EDR Site Report.

IM1470
SSW
1/4-1/2
0.473 mi.
2500 ft.

1200 CENTRAL FLORDIA PKWY
ORLANDO, FL
Site 6 of 6 in cluster IM

HMIRS 97080439
N/A

Actual:
89 ft.

Focus Map:
8

[Click this hyperlink](#) while viewing on your computer to access
additional HMIRS detail in the EDR Site Report.

IL1471
East
1/4-1/2
0.474 mi.
2501 ft.

CHEMCENTRAL CORPORATION AKA UNIVAR USA INC
8400 S ORANGE AVE
ORLANDO, FL
Site 4 of 19 in cluster IL

FL CLEANUP SITES S113720142
FL DWM CONTAM N/A
FL RESP PARTY

Actual:
96 ft.

Focus Map:
3

CLEANUP SITES:
DEP Cleanup Site Key: 58707194
Source Database Name: Compliance and Enforcement Tracking - Responsible Party waste cleanup under 62-780
Source Database Id: COM_132853
CPAC Program Area Id: CU
CLLC Cleanup Category Key: OTHCU
RSC2 Remediation Status Key: ACTIVE
Data Load Date: 05/28/2019
OC3 Office Id: CD
Physical Address Line 2: Not reported
OIC Object Of Interest Id: CAP_R
PC2 Proximity Id: EXACT
Calc Coordinates Accuracy Level Id: 4
CMC2 Coordinate Method Id: Digital Aerial Photography With Ground Control
DC4 Datum Id: North American Datum of 1983
VSC1 Verification Status: REVIEWED
Collect Username: Not reported
Collect Date: 02/14/2005
Collect Affiliation: Not reported

Map ID
Direction
Distance
Elevation

MAP FINDINGS

Site

Database(s)

EDR ID Number
EPA ID Number

CHEMCENTRAL CORPORATION AKA UNIVAR USA INC (Continued)

S113720142

Map Source: 1999 doqs
Map Source Scale: 5000
Interpolation Scale: Not reported
Verifier Username: WOEBER_A
Verifier Affiliation: DEPARTMENT OF ENVIRONMENTAL PROTECTION
Verification Date: 08/12/2005
Verified Coordinate Method Id: Digital Aerial Photography With Ground Control
Source Database Name Code: COMET
CMC2 Coordinate Method ID Code: DPHO
DC4 Datum ID Code: NAD83
Verified Coordinate Method ID Code: DPHO
Comments: Not reported
Latitude/Longitude (deg/min/sec): 28 26 59.9654 / 81 21 51.8774

DWM CONTAM:

Program Site Id: 132853
Lat DD: 28
Lat MM: 26
Lat SS: 59.9654
Long DD: 81
Long MM: 21
Long SS: 51.8774
Office/ District: CD
Program Area: Responsible Party
Offsite Contamination: Y
Project Manager: JEWSBURY_T
Priority Score: Not reported
Datum: 83
Method: DPHO
Facility Status: OPEN
Feature: Not reported
Section: Not reported
Township: Not reported
Range: Not reported
Staff Assigned: RUSSELL_JB
Priority (Y/N): N

RESP PARTY:

District: Central District
Site Id: 132853
Project Id: 64914
Site Status: OPEN
Project Manager: JEWSBURY_T
OGC Case Number: 89-0570
Initial Date Received: 07/14/1988
Contaminants: chlorinated solvents, xylenes, acetone, methylene chloride, toluene, ethylbenzene, 2-Butanone, etc.
Offsite Cont Impact: Yes
Priority Score: 33
Datum: NAD83
Method ID: DPHO
Feature: at loc of chl solv in gw
Object Of Interest: CAP_RAP SITE
Proximity To Object: EXACT
Collect Username: Not reported
Collect Affiliation: Not reported

Map ID
Direction
Distance
Elevation

MAP FINDINGS

Site

Database(s)

EDR ID Number
EPA ID Number

CHEMCENTRAL CORPORATION AKA UNIVAR USA INC (Continued)

S113720142

Collect Program Id: CL
Collect Date: 02/14/2005
Map Series Used: 1999 doqs
Map Source Scale: 5000
Interpolation Scale: Not reported
Coordinate Accuracy Id: 4
Verify Method Id: DPHO
Verifier Username: WOEBER_A
Verifier Affiliation: DEPARTMENT OF ENVIRONMENTAL PROTECTION
Verifying Program Id: CL
Verification Date: 08/12/2005
Decode for District: Central District
Decode for Datum: North American Datum of 1983
Decode for Method: Digital Aerial Photography With Ground Control
Decode for Off Site COC: Yes, there is documentation that contamination above applicable standards or criteria exists offsite.
Decode for V_Method: Digital Aerial Photography With Ground Control
Latitude/Longitude (deg/min/sec): 28 26 59.9654000 / 81 21 51.8774000

IN1472
South
1/4-1/2
0.474 mi.
2503 ft.

ORLANDO PLANT
39 W LANDSTREET
ORLANDO, FL 32824

FL AIRS S109053931
N/A

Site 1 of 5 in cluster IN

Actual:
94 ft.

Focus Map:
6

AIRS:

Name: ORLANDO PLANT
Address: 39 W LANDSTREET
City,State,Zip: ORLANDO, FL 32824
Facility ID: 950188
Facility Status: A
Office: CDOR
Category: POINT
Owner Name: Oldcastle Coastal Concrete Products
SIC Code: Stone, Clay, Glass And Concrete Products
Title V: N
Contact Name: Jeff Yowa
Contact Address: 39 W. Landstreet
Contact Address 2: Not reported
Contact City: Orlando
Issue Date: 06/28/2018
Contact Zip Code: 32824
Contact Zip4: Not reported
Contact Phone: 407-859-9117
Contact EMail: jeff.yowa@oldcastle.com
Permit Number: 0950188007AG
Expiration Date: 06/28/2023
UTM Zone: 17
UTM North: 3140.44
UTM East: 464.55
Latitude Direction: 28
Latitude Minute: 23
Latitude Second: 23.496
Longitude Direction: 81
Longitude Minute: 21
Longitude Second: 42.8652

Name: ORLANDO PLANT

Map ID
Direction
Distance
Elevation

MAP FINDINGS

Site

Database(s)

EDR ID Number
EPA ID Number

ORLANDO PLANT (Continued)

S109053931

Address: 39 W LANDSTREET
City,State,Zip: ORLANDO, FL 32824
Facility ID: 950188
Facility Status: A
Office: CDOR
Category: POINT
Owner Name: Oldcastle Coastal Concrete Products
SIC Code: Stone, Clay, Glass And Concrete Products
Title V: N
Contact Name: Jeff Yowa
Contact Address: 39 W. Landstreet
Contact Address 2: Not reported
Contact City: Orlando
Issue Date: 06/28/2013
Contact Zip Code: 32824
Contact Zip4: Not reported
Contact Phone: 407-859-9117
Contact EMail: jeff.yowa@oldcastle.com
Permit Number: 0950188006AG
Expiration Date: 06/28/2018
UTM Zone: 17
UTM North: 3140.44
UTM East: 464.55
Latitude Direction: 28
Latitude Minute: 23
Latitude Second: 23.496
Longitude Direction: 81
Longitude Minute: 21
Longitude Second: 42.8652

IN1473
South
1/4-1/2
0.474 mi.
2503 ft.

OLDCASTLE COASTAL CONCRETE PRODUCTS
39 W LANDSTREET
ORLANDO, FL 32824

US AIRS 1012236752
FINDS N/A
ECHO

Site 2 of 5 in cluster IN

Actual:
94 ft.

US AIRS MINOR:
Envid: 1012236752
Region Code: 04
Programmatic ID: AIR FL0000001209500188
Facility Registry ID: 110039604666
D and B Number: Not reported
Primary SIC Code: 3272
NAICS Code: 327390
Default Air Classification Code: MIN
Facility Type of Ownership Code: POF
Air CMS Category Code: Not reported
HPV Status: Not reported

Focus Map:
6

US AIRS MINOR:
Region Code: 04
Programmatic ID: AIR FL0000001209500188
Facility Registry ID: 110039604666
Air Operating Status Code: OPR
Default Air Classification Code: MIN
Air Program: State Implementation Plan for National Primary and Secondary Ambient Air Quality Standards
Activity Date: 2010-03-17 00:00:00
Activity Status Date: Not reported

Map ID
Direction
Distance
Elevation

MAP FINDINGS

Site

Database(s)

EDR ID Number
EPA ID Number

OLDCASTLE COASTAL CONCRETE PRODUCTS (Continued)

1012236752

Activity Group: Compliance Monitoring
Activity Type: Inspection/Evaluation
Activity Status: Not reported

Region Code: 04
Programmatic ID: AIR FL0000001209500188
Facility Registry ID: 110039604666
Air Operating Status Code: OPR
Default Air Classification Code: MIN
Air Program: State Implementation Plan for National Primary and Secondary Ambient Air Quality Standards
Activity Date: 2011-03-22 00:00:00
Activity Status Date: Not reported
Activity Group: Compliance Monitoring
Activity Type: Inspection/Evaluation
Activity Status: Not reported

Region Code: 04
Programmatic ID: AIR FL0000001209500188
Facility Registry ID: 110039604666
Air Operating Status Code: OPR
Default Air Classification Code: MIN
Air Program: State Implementation Plan for National Primary and Secondary Ambient Air Quality Standards
Activity Date: 2012-01-25 00:00:00
Activity Status Date: Not reported
Activity Group: Compliance Monitoring
Activity Type: Inspection/Evaluation
Activity Status: Not reported

Region Code: 04
Programmatic ID: AIR FL0000001209500188
Facility Registry ID: 110039604666
Air Operating Status Code: OPR
Default Air Classification Code: MIN
Air Program: State Implementation Plan for National Primary and Secondary Ambient Air Quality Standards
Activity Date: 2013-06-06 00:00:00
Activity Status Date: Not reported
Activity Group: Compliance Monitoring
Activity Type: Inspection/Evaluation
Activity Status: Not reported

Region Code: 04
Programmatic ID: AIR FL0000001209500188
Facility Registry ID: 110039604666
Air Operating Status Code: OPR
Default Air Classification Code: MIN
Air Program: State Implementation Plan for National Primary and Secondary Ambient Air Quality Standards
Activity Date: 2014-09-04 00:00:00
Activity Status Date: Not reported
Activity Group: Compliance Monitoring
Activity Type: Inspection/Evaluation
Activity Status: Not reported

FINDS:

Registry ID: 110039604666

Map ID
Direction
Distance
Elevation

MAP FINDINGS

Site

Database(s)

EDR ID Number
EPA ID Number

OLDCASTLE COASTAL CONCRETE PRODUCTS (Continued)

1012236752

Environmental Interest/Information System

AFS (Aerometric Information Retrieval System (AIRS) Facility Subsystem) replaces the former Compliance Data System (CDS), the National Emission Data System (NEDS), and the Storage and Retrieval of Aerometric Data (SAROAD). AIRS is the national repository for information concerning airborne pollution in the United States. AFS is used to track emissions and compliance data from industrial plants. AFS data are utilized by states to prepare State Implementation Plans to comply with regulatory programs and by EPA as an input for the estimation of total national emissions. AFS is undergoing a major redesign to support facility operating permits required under Title V of the Clean Air Act.

US EPA TRIS (Toxics Release Inventory System) contains information from facilities on the amounts of over 300 listed toxic chemicals that these facilities release directly to air, water, land, or that are transported off-site.

US National Pollutant Discharge Elimination System (NPDES) module of the Compliance Information System (ICIS) tracks surface water permits issued under the Clean Water Act. Under NPDES, all facilities that discharge pollutants from any point source into waters of the United States are required to obtain a permit. The permit will likely contain limits on what can be discharged, impose monitoring and reporting requirements, and include other provisions to ensure that the discharge does not adversely affect water quality.

AIR MINOR

Florida Environmental System Today Application (FIESTA) Data Maintenance (FDM) system maintains entity, environmental interest and affiliation data for the State of Florida.

Click this hyperlink while viewing on your computer to access additional FINDS: detail in the EDR Site Report.

ECHO:

Envid: 1012236752
Registry ID: 110039604666
DFR URL: <http://echo.epa.gov/detailed-facility-report?fid=110039604666>

IN1474 **COASTAL AN OLDCASTLE COMPANY**
South **39 W LANDSTREET ROAD**
1/4-1/2 **ORLANDO, FL 32824**
0.474 mi.
2503 ft. **Site 3 of 5 in cluster IN**

FL TIER 2 **S115594224**
N/A

Actual: **94 ft.**
Focus Map: **6**

TIER 2:
Name: COASTAL AN OLDCASTLE COMPANY
Address: 39 W LANDSTREET ROAD
City,State,Zip: ORLANDO, FL 32824

Year: 2018
Facility Id: 6376122
Active Date: Not reported
Inactive Date: Not reported

Map ID
Direction
Distance
Elevation

MAP FINDINGS

Site

Database(s)

EDR ID Number
EPA ID Number

COASTAL AN OLDCASTLE COMPANY (Continued)

S115594224

Sale Pending: Not reported
Original Date: Not reported
PLOT Source: Not reported
Latitude: Not reported
Longitude: Not reported
LEPC District: Not reported
Counties: Not reported
SERC: Not reported
Program Level: Not reported
PRIME: Not reported
SIC Code: Not reported
SIC Code 2: Not reported
NAICS Code: 327331
Last Modified Date: 02/22/2019
First Submit Date: 02/22/2019
Data Submitted By: John W. Widell
Company Name: Coastal an Oldcastle Company
Comments: Not reported

Contact:

Contact ID: Not reported
Year: 2018
Facility Id: 6376122
Contact Type: Owner / Operator
Contact Name: Oldcastle APG South, INC
Contact Title: Not reported
Contact Phone: Not reported
Contact 24Hr Phone: Not reported
Contact Telephone 2: 8133679780
Contact Telephone 3: Not reported
Contact Telephone 4: Not reported
Contact Telephone 5: Not reported
Contact Telephone 6: Not reported
Contact Email: john.widell@oldcastle.com

Contact ID: Not reported
Year: 2018
Facility Id: 6376122
Contact Type: Owner / Operator
Contact Name: Oldcastle APG South, INC
Contact Title: Not reported
Contact Phone: Not reported
Contact 24Hr Phone: Not reported
Contact Telephone 2: 8133679780
Contact Telephone 3: Not reported
Contact Telephone 4: Not reported
Contact Telephone 5: Not reported
Contact Telephone 6: Not reported
Contact Email: john.widell@oldcastle.com

Contact ID: Not reported
Year: 2018
Facility Id: 6376122
Contact Type: Owner / Operator
Contact Name: Oldcastle APG South, INC
Contact Title: Not reported
Contact Phone: Not reported
Contact 24Hr Phone: Not reported

Map ID
Direction
Distance
Elevation

MAP FINDINGS

Site

Database(s)

EDR ID Number
EPA ID Number

COASTAL AN OLDCASTLE COMPANY (Continued)

S115594224

Contact Telephone 2: 8133679780
Contact Telephone 3: Not reported
Contact Telephone 4: Not reported
Contact Telephone 5: Not reported
Contact Telephone 6: Not reported
Contact Email: john.widell@oldcastle.com

Contact ID: Not reported
Year: 2018
Facility Id: 6376122
Contact Type: Owner / Operator
Contact Name: Oldcastle APG South, INC
Contact Title: Not reported
Contact Phone: Not reported
Contact 24Hr Phone: Not reported
Contact Telephone 2: 8133679780
Contact Telephone 3: Not reported
Contact Telephone 4: Not reported
Contact Telephone 5: Not reported
Contact Telephone 6: Not reported
Contact Email: john.widell@oldcastle.com

Contact ID: Not reported
Year: 2018
Facility Id: 6376122
Contact Type: Owner / Operator
Contact Name: Oldcastle APG South, INC
Contact Title: Not reported
Contact Phone: Not reported
Contact 24Hr Phone: Not reported
Contact Telephone 2: 8133679780
Contact Telephone 3: Not reported
Contact Telephone 4: Not reported
Contact Telephone 5: Not reported
Contact Telephone 6: Not reported
Contact Email: john.widell@oldcastle.com

Contact ID: Not reported
Year: 2018
Facility Id: 6376122
Contact Type: Owner / Operator
Contact Name: Oldcastle APG South, INC
Contact Title: Not reported
Contact Phone: Not reported
Contact 24Hr Phone: Not reported
Contact Telephone 2: 8133679780
Contact Telephone 3: Not reported
Contact Telephone 4: Not reported
Contact Telephone 5: Not reported
Contact Telephone 6: Not reported
Contact Email: john.widell@oldcastle.com

Name: COASTAL AN OLDCASTLE COMPANY
Address: 39 W LANDSTREET ROAD
City,State,Zip: ORLANDO, FL 32824

Map ID
Direction
Distance
Elevation

MAP FINDINGS

Site

Database(s)

EDR ID Number
EPA ID Number

COASTAL AN OLDCASTLE COMPANY (Continued)

S115594224

Year: 2017
Facility Id: 6092668
Active Date: Not reported
Inactive Date: Not reported
Sale Pending: Not reported
Original Date: Not reported
PLOT Source: Not reported
Latitude: Not reported
Longitude: Not reported
LEPC District: Not reported
Counties: Not reported
SERC: Not reported
Program Level: Not reported
PRIME: Not reported
SIC Code: Not reported
SIC Code 2: Not reported
NAICS Code: 327331
Last Modified Date: 02/21/2018
First Submit Date: 02/21/2018
Data Submitted By: John W. Widell
Company Name: Coastal an Oldcastle Company
Comments: Not reported

Contact:

Contact ID: Not reported
Year: 2017
Facility Id: 6092668
Contact Type: Emergency Contact
Contact Name: Jeff Yowa
Contact Title: Not reported
Contact Phone: 954-551-8496
Contact 24Hr Phone: Not reported
Contact Telephone 2: 954-551-8496
Contact Telephone 3: Not reported
Contact Telephone 4: 8133730995
Contact Telephone 5: Not reported
Contact Telephone 6: 8133679780
Contact Email: jeff.yowa@oldcastle.com

Name: COASTAL AN OLDCASTLE COMPANY
Address: 39 W LANDSTREET ROAD
City,State,Zip: ORLANDO, FL 32824

Year: 2016
Facility Id: 5851212
Active Date: Not reported
Inactive Date: Not reported
Sale Pending: Not reported
Original Date: Not reported
PLOT Source: Not reported
Latitude: Not reported
Longitude: Not reported
LEPC District: Not reported
Counties: Not reported
SERC: Not reported
Program Level: Not reported

Map ID
Direction
Distance
Elevation

MAP FINDINGS

Site

Database(s)

EDR ID Number
EPA ID Number

COASTAL AN OLDCASTLE COMPANY (Continued)

S115594224

PRIME: Not reported
SIC Code: Not reported
SIC Code 2: Not reported
NAICS Code: 327331
Last Modified Date: 02/21/2017
First Submit Date: 02/21/2017
Data Submitted By: John W. Widell
Company Name: Coastal an Oldcastle Company
Comments: Not reported

Contact:

Contact ID: Not reported
Year: 2016
Facility Id: 5851212
Contact Type: Emergency Contact
Contact Name: Rod Ross
Contact Title: Not reported
Contact Phone: 321-436-8212
Contact 24Hr Phone: Not reported
Contact Telephone 2: 321-436-8212
Contact Telephone 3: Not reported
Contact Telephone 4: 8133730995
Contact Telephone 5: Not reported
Contact Telephone 6: 8133679780
Contact Email: Rod.Ross@oldcastle.com

Name: COASTAL AN OLDCASTLE COMPANY
Address: 39 W LANDSTREET ROAD
City,State,Zip: ORLANDO, FL 32824

Year: 2015
Facility Id: 5404113
Active Date: Not reported
Inactive Date: Not reported
Sale Pending: Not reported
Original Date: Not reported
PLOT Source: Not reported
Latitude: 28.438436
Longitude: -81.37624799999997
LEPC District: Not reported
Counties: Not reported
SERC: Not reported
Program Level: Not reported
PRIME: Not reported
SIC Code: Not reported
SIC Code 2: Not reported
NAICS Code: 327331
Last Modified Date: 02/26/2016
First Submit Date: 02/26/2016
Data Submitted By: John W. Widell
Company Name: Coastal an Oldcastle Company
Comments: Not reported

Contact:

Contact ID: Not reported
Year: 2015

Map ID
Direction
Distance
Elevation

MAP FINDINGS

Site

Database(s)

EDR ID Number
EPA ID Number

COASTAL AN OLDCASTLE COMPANY (Continued)

S115594224

Facility Id: 5404113
Contact Type: Emergency Contact
Contact Name: Rod Ross
Contact Title: Not reported
Contact Phone: 800-226-9117
Contact 24Hr Phone: Not reported
Contact Telephone 2: 321-436-8212
Contact Telephone 3: Not reported
Contact Telephone 4: 8133730995
Contact Telephone 5: Not reported
Contact Telephone 6: 8133679780
Contact Email: Rod.Ross@oldcastle.com

Name: COASTAL AN OLDCASTLE COMPANY
Address: 39 W LANDSTREET ROAD
City,State,Zip: ORLANDO, FL 32824

Year: 2014
Facility Id: 5006725
Active Date: Not reported
Inactive Date: Not reported
Sale Pending: Not reported
Original Date: Not reported
PLOT Source: Not reported
Latitude: 28.438436
Longitude: -81.37624799999997
LEPC District: Not reported
Counties: Not reported
SERC: Not reported
Program Level: Not reported
PRIME: Not reported
SIC Code: Not reported
SIC Code 2: Not reported
NAICS Code: 327331
Last Modified Date: 02/18/2015
First Submit Date: 02/18/2015
Data Submitted By: John W. Widell
Company Name: Coastal an Oldcastle Company
Comments: Not reported

Contact:
Contact ID: Not reported
Year: 2014
Facility Id: 5006725
Contact Type: Emergency Contact
Contact Name: Rod Ross
Contact Title: Not reported
Contact Phone: 800-226-9117
Contact 24Hr Phone: Not reported
Contact Telephone 2: 321-436-8212
Contact Telephone 3: Not reported
Contact Telephone 4: Not reported
Contact Telephone 5: Not reported
Contact Telephone 6: Not reported
Contact Email: Rod.Ross@oldcastle.com

Map ID
Direction
Distance
Elevation

MAP FINDINGS

Site

Database(s)

EDR ID Number
EPA ID Number

COASTAL AN OLDCASTLE COMPANY (Continued)

S115594224

Name: COASTAL AN OLDCASTLE COMPANY
Address: 39 W LANDSTREET ROAD
City,State,Zip: ORLANDO, FL 32824

Year: 2013
Facility Id: 4512494
Active Date: Not reported
Inactive Date: Not reported
Sale Pending: Not reported
Original Date: Not reported
PLOT Source: Not reported
Latitude: 28.438436
Longitude: -81.37624799999997
LEPC District: Not reported
Counties: Not reported
SERC: Not reported
Program Level: Not reported
PRIME: Not reported
SIC Code: Not reported
SIC Code 2: Not reported
NAICS Code: 327331
Last Modified Date: 02/18/2014
First Submit Date: 02/18/2014
Data Submitted By: John W. Widell
Company Name: Coastal an Oldcastle Company
Comments: Not reported

Contact:

Contact ID: Not reported
Year: 2013
Facility Id: 4512494
Contact Type: Emergency Contact
Contact Name: John Widell
Contact Title: Not reported
Contact Phone: 8133730995
Contact 24Hr Phone: Not reported
Contact Telephone 2: 8133730995
Contact Telephone 3: Not reported
Contact Telephone 4: Not reported
Contact Telephone 5: Not reported
Contact Telephone 6: Not reported
Contact Email: john.widell@oldcastle.com

Name: COASTAL AN OLDCASTLE COMPANY
Address: 39 W LANDSTREET ROAD
City,State,Zip: ORLANDO, FL 32824

Year: 2012
Facility Id: 4049690
Active Date: Not reported
Inactive Date: Not reported
Sale Pending: Not reported
Original Date: Not reported
PLOT Source: Not reported
Latitude: 28.438436
Longitude: -81.37624799999997

Map ID
Direction
Distance
Elevation

MAP FINDINGS

Site

Database(s)

EDR ID Number
EPA ID Number

COASTAL AN OLDCASTLE COMPANY (Continued)

S115594224

LEPC District: Not reported
Counties: Not reported
SERC: Not reported
Program Level: Not reported
PRIME: Not reported
SIC Code: Not reported
SIC Code 2: Not reported
NAICS Code: 327331
Last Modified Date: 02/22/2013
First Submit Date: 02/14/2013
Data Submitted By: John W. Widell
Company Name: Coastal an Oldcastle Company
Comments: Not reported

Contact:

Contact ID: Not reported
Year: 2012
Facility Id: 4049690
Contact Type: Emergency Contact
Contact Name: John Widell
Contact Title: Not reported
Contact Phone: Not reported
Contact 24Hr Phone: Not reported
Contact Telephone 2: Not reported
Contact Telephone 3: Not reported
Contact Telephone 4: Not reported
Contact Telephone 5: Not reported
Contact Telephone 6: Not reported
Contact Email: john.widell@oldcastle.com

Contact ID: Not reported
Year: 2012
Facility Id: 4049690
Contact Type: Owner / Operator
Contact Name: Oldcastle APG South, INC
Contact Title: Not reported
Contact Phone: Not reported
Contact 24Hr Phone: Not reported
Contact Telephone 2: Not reported
Contact Telephone 3: Not reported
Contact Telephone 4: Not reported
Contact Telephone 5: Not reported
Contact Telephone 6: Not reported
Contact Email: john.widell@oldcastle.com

IN1475 OLDCASTLECOASTAL - ORLANDO
South 39 WEST LANDSTREET ROAD
1/4-1/2 ORLANDO, FL 32824
0.474 mi.
2503 ft. Site 4 of 5 in cluster IN

FL TIER 2 S107721981
N/A

Actual: TIER 2:
94 ft. Name: OLDCASTLECOASTAL - ORLANDO
Focus Map: Address: 39 WEST LANDSTREET ROAD
6 City,State,Zip: ORLANDO, FL 32824

Map ID
Direction
Distance
Elevation

MAP FINDINGS

Site

Database(s)

EDR ID Number
EPA ID Number

OLDCASTLECOASTAL - ORLANDO (Continued)

S107721981

Year: 2011
Facility Id: 3994024
Active Date: Not reported
Inactive Date: Not reported
Sale Pending: Not reported
Original Date: Not reported
PLOT Source: Not reported
Latitude: 28.43637
Longitude: -81.374780
LEPC District: Not reported
Counties: Not reported
SERC: Not reported
Program Level: Not reported
PRIME: Not reported
SIC Code: Not reported
SIC Code 2: Not reported
NAICS Code: Not reported
Last Modified Date: 11/12/2012
First Submit Date: 11/09/2012
Data Submitted By: Florida Division of Emergency Management
Company Name: OLDCASTLE COASTAL INC
Comments: Not reported

Contact:

Contact ID: Not reported
Year: 2011
Facility Id: 3994024
Contact Type: Tier II Emergency Contact
Contact Name: ROD ROSS
Contact Title: Not reported
Contact Phone: 407-859-9117
Contact 24Hr Phone: Not reported
Contact Telephone 2: Not reported
Contact Telephone 3: Not reported
Contact Telephone 4: Not reported
Contact Telephone 5: Not reported
Contact Telephone 6: Not reported
Contact Email: rod.ross@oldcastleapg.com

Contact ID: Not reported
Year: 2011
Facility Id: 3994024
Contact Type: Tier II Emergency 24 Hour Contact
Contact Name: ROD ROSS
Contact Title: Not reported
Contact Phone: 321-436-8212
Contact 24Hr Phone: Not reported
Contact Telephone 2: Not reported
Contact Telephone 3: Not reported
Contact Telephone 4: Not reported
Contact Telephone 5: Not reported
Contact Telephone 6: Not reported
Contact Email: rod.ross@oldcastleapg.com

Contact ID: Not reported
Year: 2011
Facility Id: 3994024
Contact Type: Tier II Secondary 24 Hour Contact

Map ID
Direction
Distance
Elevation

MAP FINDINGS

Site

Database(s)

EDR ID Number
EPA ID Number

OLDCASTLECOASTAL - ORLANDO (Continued)

S107721981

Contact Name: ROD ROSS
Contact Title: Not reported
Contact Phone: 407-859-9117
Contact 24Hr Phone: Not reported
Contact Telephone 2: Not reported
Contact Telephone 3: Not reported
Contact Telephone 4: Not reported
Contact Telephone 5: Not reported
Contact Telephone 6: Not reported
Contact Email: rod.ross@oldcastleapg.com

Contact ID: Not reported
Year: 2011
Facility Id: 3994024
Contact Type: Tier II Secondary Contact
Contact Name: John Widell
Contact Title: Not reported
Contact Phone: 813-373-0995
Contact 24Hr Phone: Not reported
Contact Telephone 2: Not reported
Contact Telephone 3: Not reported
Contact Telephone 4: Not reported
Contact Telephone 5: Not reported
Contact Telephone 6: Not reported
Contact Email: john.widell@oldcastleapg.com

Contact ID: Not reported
Year: 2011
Facility Id: 3994024
Contact Type: 313 Technical Contact
Contact Name: John Widell
Contact Title: Not reported
Contact Phone: 813-373-0955
Contact 24Hr Phone: Not reported
Contact Telephone 2: Not reported
Contact Telephone 3: Not reported
Contact Telephone 4: Not reported
Contact Telephone 5: Not reported
Contact Telephone 6: Not reported
Contact Email: john.widell@oldcastle.com

Name: OLDCASTLECOASTAL - ORLANDO
Address: 39 WEST LANDSTREET ROAD
City,State,Zip: ORLANDO, FL 32824

Year: 2010
Facility Id: Not reported
Active Date: Not reported
Inactive Date: Not reported
Sale Pending: Not reported
Original Date: Not reported
PLOT Source: Not reported
Latitude: 0
Longitude: 0
LEPC District: Not reported

Map ID
Direction
Distance
Elevation

MAP FINDINGS

Site

Database(s)

EDR ID Number
EPA ID Number

OLDCASTLECOASTAL - ORLANDO (Continued)

S107721981

Counties: Not reported
SERC: Not reported
Program Level: Not reported
PRIME: Not reported
SIC Code: Not reported
SIC Code 2: Not reported
NAICS Code: Not reported
Last Modified Date: Not reported
First Submit Date: Not reported
Data Submitted By: Not reported
Company Name: Not reported
Comments: Not reported

Chemical Code: ADDITIVE
Chemical Name: TOLAD 9127 FUEL ADDITIVE
Chemical State: LIQUID
Location Name: PLASTIC VERTICAL TANK UNDER MIXER INSIDE PLANT
Container Code: C
Pressure Code: 1
Temperature Code: 4
Average Quantity: 7430
Maximum Quantity: 14860
Days On Site: 365

Name: OLDCASTLECOASTAL - ORLANDO
Address: 39 WEST LANDSTREET ROAD
City,State,Zip: ORLANDO, FL 32824

Year: 2010
Facility Id: Not reported
Active Date: Not reported
Inactive Date: Not reported
Sale Pending: Not reported
Original Date: Not reported
PLOT Source: Not reported
Latitude: 0
Longitude: 0
LEPC District: Not reported
Counties: Not reported
SERC: Not reported
Program Level: Not reported
PRIME: Not reported
SIC Code: Not reported
SIC Code 2: Not reported
NAICS Code: Not reported
Last Modified Date: Not reported
First Submit Date: Not reported
Data Submitted By: Not reported
Company Name: Not reported
Comments: Not reported

Chemical Code: 1309371
Chemical Name: IRON OXIDE, SPENT
Chemical State: SOLID
Location Name: BAGS STORED ON PALLETS INSIDE PLANT BLDG ON WEST E
Container Code: J
Pressure Code: 1

Map ID
Direction
Distance
Elevation

MAP FINDINGS

Site

Database(s)

EDR ID Number
EPA ID Number

OLDCASTLECOASTAL - ORLANDO (Continued)

S107721981

Temperature Code: 4
Average Quantity: 25000
Maximum Quantity: 50000
Days On Site: 365

Name: OLDCASTLECOASTAL - ORLANDO
Address: 39 WEST LANDSTREET ROAD
City,State,Zip: ORLANDO, FL 32824

Year: 2010
Facility Id: Not reported
Active Date: Not reported
Inactive Date: Not reported
Sale Pending: Not reported
Original Date: Not reported
PLOT Source: Not reported
Latitude: 0
Longitude: 0
LEPC District: Not reported
Counties: Not reported
SERC: Not reported
Program Level: Not reported
PRIME: Not reported
SIC Code: Not reported
SIC Code 2: Not reported
NAICS Code: Not reported
Last Modified Date: Not reported
First Submit Date: Not reported
Data Submitted By: Not reported
Company Name: Not reported
Comments: Not reported

Chemical Code: 1317653
Chemical Name: CALCIUM CARBONATE [LIMESTONE]
Chemical State: SOLID
Location Name: SILOS LOCATED ON SOUTH SIDE OF PLANT BLDG
Container Code: H
Pressure Code: 1
Temperature Code: 4
Average Quantity: 600000
Maximum Quantity: 1000000
Days On Site: 365

Name: OLDCASTLECOASTAL - ORLANDO
Address: 39 WEST LANDSTREET ROAD
City,State,Zip: ORLANDO, FL 32824

Year: 2010
Facility Id: Not reported
Active Date: Not reported
Inactive Date: Not reported
Sale Pending: Not reported
Original Date: Not reported
PLOT Source: Not reported
Latitude: 0
Longitude: 0
LEPC District: Not reported

Map ID
Direction
Distance
Elevation

MAP FINDINGS

Site

Database(s)

EDR ID Number
EPA ID Number

OLDCASTLECOASTAL - ORLANDO (Continued)

S107721981

Counties: Not reported
SERC: Not reported
Program Level: Not reported
PRIME: Not reported
SIC Code: Not reported
SIC Code 2: Not reported
NAICS Code: Not reported
Last Modified Date: Not reported
First Submit Date: Not reported
Data Submitted By: Not reported
Company Name: Not reported
Comments: Not reported

Chemical Code: 1317653
Chemical Name: CALCIUM CARBONATE [LIMESTONE]
Chemical State: SOLID
Location Name: NORTH END OF BLDG ON GROUND
Container Code: R
Pressure Code: 1
Temperature Code: 4
Average Quantity: 0
Maximum Quantity: 0
Days On Site: 365

Name: OLDCASTLECOASTAL - ORLANDO
Address: 39 WEST LANDSTREET ROAD
City,State,Zip: ORLANDO, FL 32824

Year: 2010
Facility Id: Not reported
Active Date: Not reported
Inactive Date: Not reported
Sale Pending: Not reported
Original Date: Not reported
PLOT Source: Not reported
Latitude: 0
Longitude: 0
LEPC District: Not reported
Counties: Not reported
SERC: Not reported
Program Level: Not reported
PRIME: Not reported
SIC Code: Not reported
SIC Code 2: Not reported
NAICS Code: Not reported
Last Modified Date: Not reported
First Submit Date: Not reported
Data Submitted By: Not reported
Company Name: Not reported
Comments: Not reported

Chemical Code: 14808607
Chemical Name: QUARTZ
Chemical State: SOLID
Location Name: SILOS LOCATED ON SOUTH SIDE OF PLANT BLDG
Container Code: H
Pressure Code: 1

Map ID
Direction
Distance
Elevation

MAP FINDINGS

Site

Database(s)

EDR ID Number
EPA ID Number

OLDCASTLECOASTAL - ORLANDO (Continued)

S107721981

Temperature Code: 4
Average Quantity: 30000
Maximum Quantity: 1000000
Days On Site: 365

Name: OLDCASTLECOASTAL - ORLANDO
Address: 39 WEST LANDSTREET ROAD
City,State,Zip: ORLANDO, FL 32824

Year: 2010
Facility Id: Not reported
Active Date: Not reported
Inactive Date: Not reported
Sale Pending: Not reported
Original Date: Not reported
PLOT Source: Not reported
Latitude: 0
Longitude: 0
LEPC District: Not reported
Counties: Not reported
SERC: Not reported
Program Level: Not reported
PRIME: Not reported
SIC Code: Not reported
SIC Code 2: Not reported
NAICS Code: Not reported
Last Modified Date: Not reported
First Submit Date: Not reported
Data Submitted By: Not reported
Company Name: Not reported
Comments: Not reported

Chemical Code: 14808607
Chemical Name: QUARTZ
Chemical State: SOLID
Location Name: NORTH END OF BLDG ON GROUND
Container Code: R
Pressure Code: 1
Temperature Code: 4
Average Quantity: 0
Maximum Quantity: 0
Days On Site: 365

Name: OLDCASTLECOASTAL - ORLANDO
Address: 39 WEST LANDSTREET ROAD
City,State,Zip: ORLANDO, FL 32824

Year: 2010
Facility Id: Not reported
Active Date: Not reported
Inactive Date: Not reported
Sale Pending: Not reported
Original Date: Not reported
PLOT Source: Not reported
Latitude: 0
Longitude: 0
LEPC District: Not reported

Map ID
Direction
Distance
Elevation

MAP FINDINGS

Site

Database(s)

EDR ID Number
EPA ID Number

OLDCASTLECOASTAL - ORLANDO (Continued)

S107721981

Counties: Not reported
SERC: Not reported
Program Level: Not reported
PRIME: Not reported
SIC Code: Not reported
SIC Code 2: Not reported
NAICS Code: Not reported
Last Modified Date: Not reported
First Submit Date: Not reported
Data Submitted By: Not reported
Company Name: Not reported
Comments: Not reported

Chemical Code: 65997151
Chemical Name: PORTLAND CEMENT
Chemical State: SOLID
Location Name: SILOS LOCATED ON SOUTH SIDE OF PLANT BLDG
Container Code: H
Pressure Code: 1
Temperature Code: 4
Average Quantity: 180000
Maximum Quantity: 360000
Days On Site: 365

Name: OLDCASTLECOASTAL - ORLANDO
Address: 39 WEST LANDSTREET ROAD
City,State,Zip: ORLANDO, FL 32824

Year: 2010
Facility Id: Not reported
Active Date: Not reported
Inactive Date: Not reported
Sale Pending: Not reported
Original Date: Not reported
PLOT Source: Not reported
Latitude: 0
Longitude: 0
LEPC District: Not reported
Counties: Not reported
SERC: Not reported
Program Level: Not reported
PRIME: Not reported
SIC Code: Not reported
SIC Code 2: Not reported
NAICS Code: Not reported
Last Modified Date: Not reported
First Submit Date: Not reported
Data Submitted By: Not reported
Company Name: Not reported
Comments: Not reported

Chemical Code: SLAG
Chemical Name: SLAG
Chemical State: SOLID
Location Name: WEST END OF PLANT IN LARGE STEEL SILO
Container Code: H
Pressure Code: 1

Map ID
Direction
Distance
Elevation

MAP FINDINGS

Site

Database(s)

EDR ID Number
EPA ID Number

OLDCASTLECOASTAL - ORLANDO (Continued)

S107721981

Temperature Code: 4
Average Quantity: 70000
Maximum Quantity: 150000
Days On Site: 365

Name: OLDCASTLECOASTAL - ORLANDO
Address: 39 WEST LANDSTREET ROAD
City,State,Zip: ORLANDO, FL 32824

Year: 2010
Facility Id: Not reported
Active Date: Not reported
Inactive Date: Not reported
Sale Pending: Not reported
Original Date: Not reported
PLOT Source: Not reported
Latitude: 0
Longitude: 0
LEPC District: Not reported
Counties: Not reported
SERC: Not reported
Program Level: Not reported
PRIME: Not reported
SIC Code: Not reported
SIC Code 2: Not reported
NAICS Code: Not reported
Last Modified Date: Not reported
First Submit Date: Not reported
Data Submitted By: Not reported
Company Name: Not reported
Comments: Not reported

Chemical Code: SLAG
Chemical Name: SLAG
Chemical State: SOLID
Location Name: WEST END OF PLANT IN LARGE STEEL SILO
Container Code: H
Pressure Code: 1
Temperature Code: 4
Average Quantity: 70000
Maximum Quantity: 150000
Days On Site: 365

[Click this hyperlink](#) while viewing on your computer to access 8 additional FL_TIER2: record(s) in the EDR Site Report.

IN1476 COASTAL AN OLDCASTLE CO
South 39 W LANDSTREET RD
1/4-1/2 ORLANDO, FL 32824
0.474 mi.
2503 ft. Site 5 of 5 in cluster IN

TRIS 1009396715
32824PVRSY39WLA

Actual: TRIS:
94 ft.

Focus Map:
6

[Click this hyperlink](#) while viewing on your computer to access 1 additional US_TRIS: record(s) in the EDR Site Report.

Map ID
Direction
Distance
Elevation

MAP FINDINGS

Site

Database(s)

EDR ID Number
EPA ID Number

IO1477
ENE
1/4-1/2
0.475 mi.
2508 ft.

FORMER WOODBURY CHEMICAL SITE
8188 SOUTH ORANGE AVENUE
BELLE ISLE, FL 32809

FL BROWNFIELDS
FL CLEANUP SITES

S116348597
N/A

Site 1 of 5 in cluster IO

Actual:
94 ft.

BROWNFIELDS:

Focus Map:
3

Site Id: BF481101001
Object Id: 143
County Code: 48
Area Id: BF481101000
Area Name: C.L Industries: ROCC
SRCO Date: Not reported
District: Central
Acreage: 2.16641854
Remediation: Not reported
BSRA Date: 12/16/2011
X Coordinate: 657485
Y Coordinate: 496435
Latitude: 28.4492000
Longitude: -81.3656000
Lat DD: 28
Lat MM: 26
Lat SS: 57.20
Long DD: -81
Long MM: 21
Long SS: 56.28
Source: Orange County Board of County Commissioners
Method: PAPER
Verification: Not reported
Date Verification: Not reported
Comment: Not reported
User Name: MCCLAIN_B
Datestamp: 12/19/2011

BSRA:

Area Id: BF481101000
District: Central
Acreage: 2.33
Site Id: BF481101001
Executed Date: 12/16/2011
Issue Date: Not reported
Latitude: 28.4492000
Longitude: -81.3656000

CLEANUP SITES:

DEP Cleanup Site Key: 58706236
Source Database Name: Not reported
Source Database Id: BF481101001
CPAC Program Area Id: BF
CLLC Cleanup Category Key: BROWN
RSC2 Remediation Status Key: ACTIVE
Data Load Date: 05/28/2019
OC3 Office Id: CD
Physical Address Line 2: Not reported
OIC Object Of Interest Id: FACIL
PC2 Proximity Id: CENTR
Calc Coordinates Accuracy Level Id: 3

Map ID
Direction
Distance
Elevation

MAP FINDINGS

Site

Database(s)

EDR ID Number
EPA ID Number

FORMER WOODBURY CHEMICAL SITE (Continued)

S116348597

CMC2 Coordinate Method Id: Unknown Method
DC4 Datum Id: North American Datum of 1983
VSC1 Verification Status: NOT REVIEWED
Collect Username: Not reported
Collect Date: Not reported
Collect Affiliation: Not reported
Map Source: Not reported
Map Source Scale: Not reported
Interpolation Scale: Not reported
Verifier Username: MCCLAIN_B
Verifier Affiliation: FLORIDA DEPARTMENT OF ENVIRONMENTAL PROTECTION
Verification Date: Not reported
Verified Coordinate Method Id: Not reported
Source Database Name Code: ARCSDE.DEP.BROWNFIELD_SITES
CMC2 Coordinate Method ID Code: UNKN
DC4 Datum ID Code: NAD83
Verified Coordinate Method ID Code: Not reported
Comments: Not reported
Latitude/Longitude (deg/min/sec): 28 26 57.2 / 81 21 56.29

IO1478
ENE
1/4-1/2
0.475 mi.
2508 ft.

CL INDUSTRIES
8188 S ORANGE AVE
ORLANDO, FL 32809
Site 2 of 5 in cluster IO

RCRA-CESQG 1014468402
FLT980061279

Actual:
94 ft.
Focus Map:
3

RCRA-CESQG:
Date form received by agency: 10/05/1998
Facility name: CL INDUSTRIES
Facility address: 8188 S ORANGE AVE
ORLANDO, FL 32809-6731
EPA ID: FLT980061279
Contact: Not reported
Contact address: Not reported
Not reported
Contact country: US
Contact telephone: Not reported
Contact email: Not reported
EPA Region: 04
Classification: Conditionally Exempt Small Quantity Generator
Description: Handler: generates 100 kg or less of hazardous waste per calendar month, and accumulates 1000 kg or less of hazardous waste at any time; or generates 1 kg or less of acutely hazardous waste per calendar month, and accumulates at any time: 1 kg or less of acutely hazardous waste; or 100 kg or less of any residue or contaminated soil, waste or other debris resulting from the cleanup of a spill, into or on any land or water, of acutely hazardous waste; or generates 100 kg or less of any residue or contaminated soil, waste or other debris resulting from the cleanup of a spill, into or on any land or water, of acutely hazardous waste during any calendar month, and accumulates at any time: 1 kg or less of acutely hazardous waste; or 100 kg or less of any residue or contaminated soil, waste or other debris resulting from the cleanup of a spill, into or on any land or water, of acutely hazardous waste

Handler Activities Summary:
U.S. importer of hazardous waste: No

Map ID
Direction
Distance
Elevation

MAP FINDINGS

Site

Database(s)

EDR ID Number
EPA ID Number

CL INDUSTRIES (Continued)

1014468402

Mixed waste (haz. and radioactive): No
Recycler of hazardous waste: No
Transporter of hazardous waste: No
Treater, storer or disposer of HW: No
Underground injection activity: No
On-site burner exemption: No
Furnace exemption: No
Used oil fuel burner: No
Used oil processor: No
Used oil refiner: No
Used oil fuel marketer to burner: No
Used oil Specification marketer: No
Used oil transfer facility: No
Used oil transporter: No

Violation Status: No violations found

IO1479
ENE
1/4-1/2
0.475 mi.
2508 ft.

CL INDUSTRIES INC
8188 S ORANGE AVE
ORLANDO, FL 32809
Site 3 of 5 in cluster IO

RCRA-LQG 1005441735
US AIRS FLR000071001
FINDS
ECHO

Actual:
94 ft.

Focus Map:
3

RCRA-LQG:
Date form received by agency: 03/31/2016
Facility name: CL INDUSTRIES INC
Site name: CL INDUSTRIES
Facility address: 8188 SOUTH ORANGE AVENUE
ORLANDO, FL 32859
EPA ID: FLR000071001
Mailing address: SOUTH ORANGE AVENUE
ORLANDO, FL 32859
Contact: SHERRIE PASKIET
Contact address: SOUTH ORANGE AVENUE
ORLANDO, FL 32859
Contact country: Not reported
Contact telephone: 800-333-2633
Telephone ext.: 32660
Contact email: SPASKIET@CMINERALSINC.COM
EPA Region: 04
Land type: Private
Classification: Large Quantity Generator
Description: Handler: generates 1,000 kg or more of hazardous waste during any calendar month; or generates more than 1 kg of acutely hazardous waste during any calendar month; or generates more than 100 kg of any residue or contaminated soil, waste or other debris resulting from the cleanup of a spill, into or on any land or water, of acutely hazardous waste during any calendar month; or generates 1 kg or less of acutely hazardous waste during any calendar month, and accumulates more than 1 kg of acutely hazardous waste at any time; or generates 100 kg or less of any residue or contaminated soil, waste or other debris resulting from the cleanup of a spill, into or on any land or water, of acutely hazardous waste during any calendar month, and accumulates more than 100 kg of that material at any time

Owner/Operator Summary:
Owner/operator name: CL INDUSTRIES
Owner/operator address: SOUTH ORANGE AVENUE

Map ID
Direction
Distance
Elevation

MAP FINDINGS

Site

Database(s)

EDR ID Number
EPA ID Number

CL INDUSTRIES INC (Continued)

1005441735

ORLANDO, FL 32859
Owner/operator country: US
Owner/operator telephone: 800-333-2660
Owner/operator email: Not reported
Owner/operator fax: Not reported
Owner/operator extension: Not reported
Legal status: Private
Owner/Operator Type: Owner
Owner/Op start date: 07/14/1975
Owner/Op end date: Not reported

Owner/operator name: CL INDUSTRIES
Owner/operator address: SOUTH ORANGE AVENUE
ORLANDO, FL 32859

Owner/operator country: US
Owner/operator telephone: 800-333-2660
Owner/operator email: Not reported
Owner/operator fax: Not reported
Owner/operator extension: Not reported
Legal status: Private
Owner/Operator Type: Operator
Owner/Op start date: 07/14/1975
Owner/Op end date: Not reported

Owner/operator name: CONSILODATED MINERALS INC. (CMI)
Owner/operator address: Not reported

Not reported
Owner/operator country: US
Owner/operator telephone: Not reported
Owner/operator email: Not reported
Owner/operator fax: Not reported
Owner/operator extension: Not reported
Legal status: Municipal
Owner/Operator Type: Owner
Owner/Op start date: 01/11/2001
Owner/Op end date: Not reported

Owner/operator name: CONSOLIDATED MINERALS INC

Owner/operator address: Not reported
Not reported
Owner/operator country: US
Owner/operator telephone: Not reported
Owner/operator email: Not reported
Owner/operator fax: Not reported
Owner/operator extension: Not reported
Legal status: Municipal
Owner/Operator Type: Operator
Owner/Op start date: 01/11/2001
Owner/Op end date: Not reported

Handler Activities Summary:

U.S. importer of hazardous waste: No
Mixed waste (haz. and radioactive): No
Recycler of hazardous waste: No
Transporter of hazardous waste: No
Treater, storer or disposer of HW: No
Underground injection activity: No

Map ID
Direction
Distance
Elevation

MAP FINDINGS

Site

Database(s)

EDR ID Number
EPA ID Number

CL INDUSTRIES INC (Continued)

1005441735

On-site burner exemption: No
Furnace exemption: No
Used oil fuel burner: No
Used oil processor: No
User oil refiner: No
Used oil fuel marketer to burner: No
Used oil Specification marketer: Yes
Used oil transfer facility: No
Used oil transporter: No

Historical Generators:

Date form received by agency: 03/30/2016
Site name: CL INDUSTRIES INC
Classification: Large Quantity Generator

Date form received by agency: 08/26/2015
Site name: CL INDUSTRIES INC
Classification: Large Quantity Generator

Date form received by agency: 06/23/2014
Site name: CL INDUSTRIES INC
Classification: Large Quantity Generator

Date form received by agency: 09/07/2011
Site name: CL INDUSTRIES
Classification: Small Quantity Generator

Date form received by agency: 03/11/2003
Site name: CL INDUSTRIES
Classification: Conditionally Exempt Small Quantity Generator

Date form received by agency: 02/26/2003
Site name: CL INDUSTRIES
Classification: Conditionally Exempt Small Quantity Generator

Date form received by agency: 02/19/2002
Site name: C.L. INDUSTRIES
Classification: Large Quantity Generator

Hazardous Waste Summary:

. Waste code: D001
. Waste name: IGNITABLE WASTE

. Waste code: D004
. Waste name: ARSENIC

. Waste code: D012
. Waste name: ENDRIN
(1,2,3,4,10,10-HEXACHLORO-1,7-EPOXY-1,4,4A,5,6,7,8,8A-OCTAHYDRO-1,4-EN
DO, ENDO-5,8-DIMETH-ANO-NAPHTHALENE)

. Waste code: D015
. Waste name: TOXAPHENE (C10 H10 CL8, TECHNICAL CHLORINATED CAMPHENE, 67-69 PERCENT
CHLORINE)

Map ID
Direction
Distance
Elevation

MAP FINDINGS

Site

Database(s)

EDR ID Number
EPA ID Number

CL INDUSTRIES INC (Continued)

1005441735

. Waste code: D020
. Waste name: CHLORDANE

Biennial Reports:

Last Biennial Reporting Year: 2017

Annual Waste Handled:

Waste code: D004
Waste name: ARSENIC
Amount (Lbs): 400

Waste code: D020
Waste name: CHLORDANE
Amount (Lbs): 757200

Facility Has Received Notices of Violations:

Regulation violated: GGR:262.11
Area of violation: Generators - General
Date violation determined: 03/11/2003
Date achieved compliance: 04/14/2003
Violation lead agency: State
Enforcement action: DEP NON-COMPLIANCE LETTER
Enforcement action date: 03/11/2003
Enf. disposition status: Not reported
Enf. disp. status date: Not reported
Enforcement lead agency: State
Proposed penalty amount: Not reported
Final penalty amount: Not reported
Paid penalty amount: Not reported

Evaluation Action Summary:

Evaluation date: 08/26/2015
Evaluation: COMPLIANCE EVALUATION INSPECTION ON-SITE
Area of violation: Not reported
Date achieved compliance: Not reported
Evaluation lead agency: State

Evaluation date: 02/26/2003
Evaluation: COMPLIANCE EVALUATION INSPECTION ON-SITE
Area of violation: Generators - General
Date achieved compliance: 04/14/2003
Evaluation lead agency: State

US AIRS (AFS):

Envid: 1005441735
Region Code: 04
County Code: FL095
Programmatic ID: AIR FL0000001209500143
Facility Registry ID: 110001410722
D and B Number: Not reported
Facility Site Name: CL INDUSTRIES INC
Primary SIC Code: 3299
NAICS Code: 327999
Default Air Classification Code: SMI
Facility Type of Ownership Code: POF

Map ID
Direction
Distance
Elevation

MAP FINDINGS

Site

Database(s)

EDR ID Number
EPA ID Number

CL INDUSTRIES INC (Continued)

1005441735

Air CMS Category Code: SMI
HPV Status: Not reported

US AIRS (AFS):

Region Code: 04
Programmatic ID: AIR FL0000001209500143
Facility Registry ID: 110001410722
Air Operating Status Code: OPR
Default Air Classification Code: SMI
Air Program: State Implementation Plan for National Primary and Secondary Ambient Air Quality Standards
Activity Date: 2015-05-20 00:00:00
Activity Status Date: 2015-07-31 14:25:33
Activity Group: Compliance Monitoring
Activity Type: Inspection/Evaluation
Activity Status: Active

Region Code: 04
Programmatic ID: AIR FL0000001209500143
Facility Registry ID: 110001410722
Air Operating Status Code: OPR
Default Air Classification Code: SMI
Air Program: State Implementation Plan for National Primary and Secondary Ambient Air Quality Standards
Activity Date: 2016-05-10 00:00:00
Activity Status Date: 2016-06-09 00:20:10
Activity Group: Compliance Monitoring
Activity Type: Inspection/Evaluation
Activity Status: Active

Region Code: 04
Programmatic ID: AIR FL0000001209500143
Facility Registry ID: 110001410722
Air Operating Status Code: OPR
Default Air Classification Code: SMI
Air Program: State Implementation Plan for National Primary and Secondary Ambient Air Quality Standards
Activity Date: 2016-07-12 00:00:00
Activity Status Date: 2016-08-04 08:10:29
Activity Group: Compliance Monitoring
Activity Type: Inspection/Evaluation
Activity Status: Active

Region Code: 04
Programmatic ID: AIR FL0000001209500143
Facility Registry ID: 110001410722
Air Operating Status Code: OPR
Default Air Classification Code: SMI
Air Program: State Implementation Plan for National Primary and Secondary Ambient Air Quality Standards
Activity Date: 2016-07-27 00:00:00
Activity Status Date: 2016-08-04 08:10:29
Activity Group: Compliance Monitoring
Activity Type: Inspection/Evaluation
Activity Status: Active

Region Code: 04
Programmatic ID: AIR FL0000001209500143
Facility Registry ID: 110001410722
Air Operating Status Code: OPR
Default Air Classification Code: SMI
Air Program: State Implementation Plan for National Primary and Secondary Ambient Air Quality Standards

Map ID
Direction
Distance
Elevation

MAP FINDINGS

Site

Database(s)

EDR ID Number
EPA ID Number

CL INDUSTRIES INC (Continued)

1005441735

Activity Date: 2009-09-04 00:00:00
Activity Status Date: Not reported
Activity Group: Compliance Monitoring
Activity Type: Inspection/Evaluation
Activity Status: Not reported

Region Code: 04
Programmatic ID: AIR FL0000001209500143
Facility Registry ID: 110001410722
Air Operating Status Code: OPR
Default Air Classification Code: SMI
Air Program: State Implementation Plan for National Primary and Secondary Ambient Air Quality Standards
Activity Date: 2010-07-08 00:00:00
Activity Status Date: Not reported
Activity Group: Compliance Monitoring
Activity Type: Inspection/Evaluation
Activity Status: Not reported

Region Code: 04
Programmatic ID: AIR FL0000001209500143
Facility Registry ID: 110001410722
Air Operating Status Code: OPR
Default Air Classification Code: SMI
Air Program: State Implementation Plan for National Primary and Secondary Ambient Air Quality Standards
Activity Date: 2011-07-01 00:00:00
Activity Status Date: Not reported
Activity Group: Compliance Monitoring
Activity Type: Inspection/Evaluation
Activity Status: Not reported

Region Code: 04
Programmatic ID: AIR FL0000001209500143
Facility Registry ID: 110001410722
Air Operating Status Code: OPR
Default Air Classification Code: SMI
Air Program: State Implementation Plan for National Primary and Secondary Ambient Air Quality Standards
Activity Date: 2011-07-14 00:00:00
Activity Status Date: Not reported
Activity Group: Compliance Monitoring
Activity Type: Inspection/Evaluation
Activity Status: Not reported

Region Code: 04
Programmatic ID: AIR FL0000001209500143
Facility Registry ID: 110001410722
Air Operating Status Code: OPR
Default Air Classification Code: SMI
Air Program: State Implementation Plan for National Primary and Secondary Ambient Air Quality Standards
Activity Date: 2012-05-08 00:00:00
Activity Status Date: Not reported
Activity Group: Compliance Monitoring
Activity Type: Inspection/Evaluation
Activity Status: Not reported

Region Code: 04
Programmatic ID: AIR FL0000001209500143
Facility Registry ID: 110001410722

Map ID
Direction
Distance
Elevation

MAP FINDINGS

Site

Database(s)

EDR ID Number
EPA ID Number

CL INDUSTRIES INC (Continued)

1005441735

Air Operating Status Code: OPR
Default Air Classification Code: SMI
Air Program: State Implementation Plan for National Primary and Secondary Ambient Air Quality Standards
Activity Date: 2013-05-09 00:00:00
Activity Status Date: Not reported
Activity Group: Compliance Monitoring
Activity Type: Inspection/Evaluation
Activity Status: Not reported

Region Code: 04
Programmatic ID: AIR FL0000001209500143
Facility Registry ID: 110001410722
Air Operating Status Code: OPR
Default Air Classification Code: SMI
Air Program: State Implementation Plan for National Primary and Secondary Ambient Air Quality Standards
Activity Date: 2013-07-08 00:00:00
Activity Status Date: Not reported
Activity Group: Compliance Monitoring
Activity Type: Inspection/Evaluation
Activity Status: Not reported

Region Code: 04
Programmatic ID: AIR FL0000001209500143
Facility Registry ID: 110001410722
Air Operating Status Code: OPR
Default Air Classification Code: SMI
Air Program: State Implementation Plan for National Primary and Secondary Ambient Air Quality Standards
Activity Date: 2013-07-29 00:00:00
Activity Status Date: Not reported
Activity Group: Compliance Monitoring
Activity Type: Inspection/Evaluation
Activity Status: Not reported

Region Code: 04
Programmatic ID: AIR FL0000001209500143
Facility Registry ID: 110001410722
Air Operating Status Code: OPR
Default Air Classification Code: SMI
Air Program: State Implementation Plan for National Primary and Secondary Ambient Air Quality Standards
Activity Date: 2014-02-13 00:00:00
Activity Status Date: Not reported
Activity Group: Compliance Monitoring
Activity Type: Inspection/Evaluation
Activity Status: Not reported

Region Code: 04
Programmatic ID: AIR FL0000001209500143
Facility Registry ID: 110001410722
Air Operating Status Code: OPR
Default Air Classification Code: SMI
Air Program: State Implementation Plan for National Primary and Secondary Ambient Air Quality Standards
Activity Date: 2014-05-20 00:00:00
Activity Status Date: Not reported
Activity Group: Compliance Monitoring
Activity Type: Inspection/Evaluation
Activity Status: Not reported

Map ID
Direction
Distance
Elevation

MAP FINDINGS

Site

Database(s)

EDR ID Number
EPA ID Number

CL INDUSTRIES INC (Continued)

1005441735

Region Code: 04
Programmatic ID: AIR FL0000001209500143
Facility Registry ID: 110001410722
Air Operating Status Code: OPR
Default Air Classification Code: SMI
Air Program: State Implementation Plan for National Primary and Secondary Ambient Air Quality Standards
Activity Date: 2014-07-15 00:00:00
Activity Status Date: Not reported
Activity Group: Compliance Monitoring
Activity Type: Inspection/Evaluation
Activity Status: Not reported

Region Code: 04
Programmatic ID: AIR FL0000001209500143
Facility Registry ID: 110001410722
Air Operating Status Code: OPR
Default Air Classification Code: SMI
Air Program: State Implementation Plan for National Primary and Secondary Ambient Air Quality Standards
Activity Date: 2014-09-24 00:00:00
Activity Status Date: Not reported
Activity Group: Compliance Monitoring
Activity Type: Inspection/Evaluation
Activity Status: Not reported

FINDS:

Registry ID: 110001410722

Environmental Interest/Information System

AFS (Aerometric Information Retrieval System (AIRS) Facility Subsystem) replaces the former Compliance Data System (CDS), the National Emission Data System (NEDS), and the Storage and Retrieval of Aerometric Data (SAROAD). AIRS is the national repository for information concerning airborne pollution in the United States. AFS is used to track emissions and compliance data from industrial plants. AFS data are utilized by states to prepare State Implementation Plans to comply with regulatory programs and by EPA as an input for the estimation of total national emissions. AFS is undergoing a major redesign to support facility operating permits required under Title V of the Clean Air Act.

AIR SYNTHETIC MINOR

RCRAInfo is a national information system that supports the Resource Conservation and Recovery Act (RCRA) program through the tracking of events and activities related to facilities that generate, transport, and treat, store, or dispose of hazardous waste. RCRAInfo allows RCRA program staff to track the notification, permit, compliance, and corrective action activities required under RCRA.

HAZARDOUS WASTE BIENNIAL REPORTER

Florida Environmental System Today Application (FIESTA) Data Maintenance (FDM) system maintains entity, environmental interest and affiliation data for the State of Florida.

Map ID
Direction
Distance
Elevation

MAP FINDINGS

Site

Database(s)

EDR ID Number
EPA ID Number

CL INDUSTRIES INC (Continued)

1005441735

[Click this hyperlink](#) while viewing on your computer to access additional FINDS: detail in the EDR Site Report.

ECHO:

Envid: 1005441735
Registry ID: 110001410722
DFR URL: <http://echo.epa.gov/detailed-facility-report?fid=110001410722>

IO1480
ENE
1/4-1/2
0.475 mi.
2508 ft.

***C L INDUSTRIES (WOODBURY CHEMICAL CO)**
8188 S. ORANGE AVENUE
ORLANDO, FL 32859

FL VCP
FL CLEANUP SITES

S120692672
N/A

Site 4 of 5 in cluster IO

Actual:
94 ft.

Focus Map:
3

VCP:

Name: *C L INDUSTRIES (WOODBURY CHEMICAL CO)
Address: 8188 S. ORANGE AVENUE
City,State,Zip: ORLANDO, FL 32859
System: BF
System Id: BF481101001
Status: OPEN
Activity Code: Brownfield Site Rehabilitation Agreement
Comet Site Id: 68715
Lat/Long (dms): 28 26 58.1322 / 81 21 56.1215
Open Date: 12/09/1993
Datum: NAD83
Object of Interest: CAP_RAP SITE
Proximity: EXACT
Accuracy: 4
Verification Method: DPHO
Verification Date: 08/17/2005
Collection Method: DPHO

CLEANUP SITES:

DEP Cleanup Site Key: 58707488
Source Database Name: Compliance and Enforcement Tracking - Responsible Party waste cleanup under 62-780
Source Database Id: COM_68715
CPAC Program Area Id: CU
CLLC Cleanup Category Key: OTHCU
RSC2 Remediation Status Key: ACTIVE
Data Load Date: 05/28/2019
OC3 Office Id: CD
Physical Address Line 2: Not reported
OIC Object Of Interest Id: CAP_R
PC2 Proximity Id: EXACT
Calc Coordinates Accuracy Level Id: 4
CMC2 Coordinate Method Id: Digital Aerial Photography With Ground Control
DC4 Datum Id: North American Datum of 1983
VSC1 Verification Status: REVIEWED
Collect Username: Not reported
Collect Date: 02/14/2005
Collect Affiliation: Not reported
Map Source: 1999 doqs
Map Source Scale: 5000
Interpolation Scale: Not reported

Map ID
Direction
Distance
Elevation

MAP FINDINGS

Site

Database(s)

EDR ID Number
EPA ID Number

***C L INDUSTRIES (WOODBURY CHEMICAL CO) (Continued)**

S120692672

Verifier Username: WOEBER_A
Verifier Affiliation: DEPARTMENT OF ENVIRONMENTAL PROTECTION
Verification Date: 08/17/2005
Verified Coordinate Method Id: Digital Aerial Photography With Ground Control
Source Database Name Code: COMET
CMC2 Coordinate Method ID Code: DPHO
DC4 Datum ID Code: NAD83
Verified Coordinate Method ID Code: DPHO
Comments: Not reported
Latitude/Longitude (deg/min/sec): 28 26 58.1322 / 81 21 56.1215

IO1481
ENE
1/4-1/2
0.475 mi.
2508 ft.

***C L INDUSTRIES (WOODBURY CHEMICAL CO)**
8188 S. ORANGE AVENUE
ORLANDO, FL 32859
Site 5 of 5 in cluster IO

FL INST CONTROL
FL AIRS
FL DWM CONTAM
FL RESP PARTY

S109418014
N/A

Actual:
94 ft.
Focus Map:
3

Inst Control:
Facility Id: COM_68715
Inst Control Type: GROUNDWATER USE RESTRICTION
Eng Control Type: NONE
Contaminated Media: GROUNDWATER
Contamination: METAL - ARSENIC
Lat/Long (dms): Not reported
Date Amended: Not reported
Mechanism - Date IC Removed: Not reported
Mechanism - Program Area: Not reported
Mechanism - Date Order Issued: Not reported
Date Removed: Not reported
Inspection Date: Not reported
Legal Description: See attachment of the DRC.
[https://depedms.dep.state.fl.us:443/Oculus/servlet/shell?command=getEntity&\[guid=5.418981.3\]&\[profile=Enforcement_Legal\]](https://depedms.dep.state.fl.us:443/Oculus/servlet/shell?command=getEntity&[guid=5.418981.3]&[profile=Enforcement_Legal])
Comments: Property with Interim DRC: Boulevard Tires aka Patricia B Colevard Living Trust, 8120 S Orange Avenue, Orlando, FL 32809. The site also has institutional controls for commercial/industrial use.
Township: 23S
Range: 29E
Parcel ID: 292336000000008
Section: 36
Book Number: NA
Page Number: NA
Acquisition: DPHO-DIGITAL ARIAL PHOTOGRAPHY WITH GROUND CONTROL
Previously Published: Not reported
Description: Not reported
Begin Date: Not reported
DC4 Datum ID: Not reported
CMC2 Coordinate Method ID: Not reported
PC2 Proximity ID: Not reported
Collector User Name: Not reported
Collection Date: Not reported
OIC Object of Interest ID: Not reported
VSC1 Verification Status ID: Not reported
Primary Facility ID: Not reported
Primary Facility Name: Not reported
Primary Site Address Line 2: Not reported
Primary Site Program Type Key: Not reported
Primary Site Managing Program: Not reported

Map ID
Direction
Distance
Elevation

MAP FINDINGS

Site

Database(s)

EDR ID Number
EPA ID Number

***C L INDUSTRIES (WOODBURY CHEMINCAL CO) (Continued)**

S109418014

Primary Site DEP Office: Not reported
Primary Site WMD: Not reported
Boundary Control ID: Not reported
Boundary Control Name: Not reported
Boundary Mechanism Counties: Not reported
Boundary Mechanism Types: Not reported
Boundary Mechanism EFF Dates: Not reported
All Facility ID: Not reported
All Facility Names: Not reported
All Site ID: Not reported
All Site Names: Not reported
Boundary Mechanism Instr Num: Not reported
Primary Site Documents: Not reported

Facility Id: COM_68715
Inst Control Type: DIGGING RESTRICTION
Eng Control Type: NONE
Contaminated Media: SOIL
Contamination: PESTICIDES (INCLUDES HERBICIDES, FUNGICIDES AND INSECTICIDES)
Lat/Long (dms): Not reported
Date Amended: Not reported
Mechanism - Date IC Removed: Not reported
Mechanism - Program Area: Not reported
Mechanism - Date Order Issued: Not reported
Date Removed: Not reported
Inspection Date: Not reported
Legal Description: Not reported
Comments: Property with Interim DRC: Boulevard Tires aka Patricia B Colevard Living Trust, 8120 S Orange Avenue, Orlando, FL 32809 The site also has institutional controls for commercial/industrial use.

Township: 23S
Range: 29E
Parcel ID: 292336000000004
Section: 36
Book Number: NA
Page Number: NA
Acquisition: DPHO-DIGITAL ARIAL PHOTOGRAPHY WITH GROUND CONTROL
Previously Published: Not reported
Description: Not reported
Begin Date: Not reported
DC4 Datum ID: Not reported
CMC2 Coordinate Method ID: Not reported
PC2 Proximity ID: Not reported
Collector User Name: Not reported
Collection Date: Not reported
OIC Object of Interest ID: Not reported
VSC1 Verification Status ID: Not reported
Primary Facility ID: Not reported
Primary Facility Name: Not reported
Primary Site Address Line 2: Not reported
Primary Site Program Type Key: Not reported
Primary Site Managing Program: Not reported
Primary Site DEP Office: Not reported
Primary Site WMD: Not reported
Boundary Control ID: Not reported
Boundary Control Name: Not reported
Boundary Mechanism Counties: Not reported

Map ID
Direction
Distance
Elevation

MAP FINDINGS

Site

Database(s)

EDR ID Number
EPA ID Number

***C L INDUSTRIES (WOODBURY CHEMINCAL CO) (Continued)**

S109418014

Boundary Mechanism Types: Not reported
Boundary Mechanism EFF Dates: Not reported
All Facility ID: Not reported
All Facility Names: Not reported
All Site ID: Not reported
All Site Names: Not reported
Boundary Mechanism Instr Num: Not reported
Primary Site Documents: Not reported

Facility Id: COM_68715
Inst Control Type: DIGGING RESTRICTION
Eng Control Type: NONE
Contaminated Media: SOIL
Contamination: METAL - ARSENIC
Lat/Long (dms): Not reported
Date Amended: Not reported
Mechanism - Date IC Removed: Not reported
Mechanism - Program Area: Not reported
Mechanism - Date Order Issued: Not reported
Date Removed: Not reported
Inspection Date: Not reported
Legal Description: See attachment of the DRC.
[https://depedms.dep.state.fl.us:443/Oculus/servlet/shell?command=getEntity&\[guid=5.418981.3\]&\[profile=Enforcement_Legal\]](https://depedms.dep.state.fl.us:443/Oculus/servlet/shell?command=getEntity&[guid=5.418981.3]&[profile=Enforcement_Legal])

Comments: Property with Interim DRC: Boulevard Tires aka Patricia B Colevard Living Trust, 8120 S Orange Avenue, Orlando, FL 32809. The site also has institutional controls for commercial/industrial use.

Township: 23S
Range: 29E
Parcel ID: 29233600000008
Section: 36
Book Number: NA
Page Number: NA
Acquisition: DPHO-DIGITAL ARIAL PHOTOGRAPHY WITH GROUND CONTROL
Previously Published: Not reported
Description: Not reported
Begin Date: Not reported
DC4 Datum ID: Not reported
CMC2 Coordinate Method ID: Not reported
PC2 Proximity ID: Not reported
Collector User Name: Not reported
Collection Date: Not reported
OIC Object of Interest ID: Not reported
VSC1 Verification Status ID: Not reported
Primary Facility ID: Not reported
Primary Facility Name: Not reported
Primary Site Address Line 2: Not reported
Primary Site Program Type Key: Not reported
Primary Site Managing Program: Not reported
Primary Site DEP Office: Not reported
Primary Site WMD: Not reported
Boundary Control ID: Not reported
Boundary Control Name: Not reported
Boundary Mechanism Counties: Not reported
Boundary Mechanism Types: Not reported
Boundary Mechanism EFF Dates: Not reported
All Facility ID: Not reported

Map ID
Direction
Distance
Elevation

MAP FINDINGS

Site

Database(s)

EDR ID Number
EPA ID Number

***C L INDUSTRIES (WOODBURY CHEMINCAL CO) (Continued)**

S109418014

All Facility Names:	Not reported
All Site ID:	Not reported
All Site Names:	Not reported
Boundary Mechanism Instr Num:	Not reported
Primary Site Documents:	Not reported
Facility Id:	COM_68715
Inst Control Type:	DIGGING RESTRICTION
Eng Control Type:	NONE
Contaminated Media:	SOIL
Contamination:	VOH - VOLATILE ORGANIC HYDROCARBONS
Lat/Long (dms):	Not reported
Date Amended:	Not reported
Mechanism - Date IC Removed:	Not reported
Mechanism - Program Area:	Not reported
Mechanism - Date Order Issued:	Not reported
Date Removed:	Not reported
Inspection Date:	Not reported
Legal Description:	Not reported
Comments:	Property with Interim DRC: Boulevard Tires aka Patricia B Colevard Living Trust, 8120 S Orange Avenue, Orlando, FL 32809 The site also has institutional controls for commercial/industrial use.
Township:	23S
Range:	29E
Parcel ID:	292336000000004
Section:	36
Book Number:	NA
Page Number:	NA
Acquisition:	DPHO-DIGITAL ARIAL PHOTOGRAPHY WITH GROUND CONTROL
Previously Published:	Not reported
Description:	Not reported
Begin Date:	Not reported
DC4 Datum ID:	Not reported
CMC2 Coordinate Method ID:	Not reported
PC2 Proximity ID:	Not reported
Collector User Name:	Not reported
Collection Date:	Not reported
OIC Object of Interest ID:	Not reported
VSC1 Verification Status ID:	Not reported
Primary Facility ID:	Not reported
Primary Facility Name:	Not reported
Primary Site Address Line 2:	Not reported
Primary Site Program Type Key:	Not reported
Primary Site Managing Program:	Not reported
Primary Site DEP Office:	Not reported
Primary Site WMD:	Not reported
Boundary Control ID:	Not reported
Boundary Control Name:	Not reported
Boundary Mechanism Counties:	Not reported
Boundary Mechanism Types:	Not reported
Boundary Mechanism EFF Dates:	Not reported
All Facility ID:	Not reported
All Facility Names:	Not reported
All Site ID:	Not reported
All Site Names:	Not reported
Boundary Mechanism Instr Num:	Not reported
Primary Site Documents:	Not reported

Map ID
Direction
Distance
Elevation

MAP FINDINGS

Site

Database(s)

EDR ID Number
EPA ID Number

***C L INDUSTRIES (WOODBURY CHEMINCAL CO) (Continued)**

S109418014

Facility Id: ERIC_7290
Inst Control Type: Digging, Groundwater Use
Eng Control Type: None
Contaminated Media: Groundwater, Soil
Contamination: Metal-Arsenic-Legacy, Pesticides (Includes Herbicides, Fungicides and Insecticides)-Legacy, VO
Lat/Long (dms): Not reported
Date Amended: Not reported
Mechanism - Date IC Removed: Not reported
Mechanism - Program Area: Not reported
Mechanism - Date Order Issued: Not reported
Date Removed: Not reported
Inspection Date: Not reported
Legal Description: Not reported
Comments: Property with Interim DRC: Boulevard Tires aka Patricia B Colevard Living Trust, 8120 S Orange Avenue, Orlando, FL 32809. The site also has institutional controls for commercial/industrial use.

Township: Not reported
Range: Not reported
Parcel ID: Not reported
Section: Not reported
Book Number: Not reported
Page Number: Not reported
Acquisition: Not reported
Previously Published: Y
Description: DIGGING RESTRICTION|GROUNDWATER USE RESTRICTION
Begin Date: 05/15/2017
DC4 Datum ID: HARN
CMC2 Coordinate Method ID: CSUR
PC2 Proximity ID: EXACT
Collector User Name: ERIC_INIT_ICR_LOAD
Collection Date: 11/29/2018
OIC Object of Interest ID: SWIM
VSC1 Verification Status ID: REVIEWED
Primary Facility ID: FIESTA-RPC_62071
Primary Facility Name: CL Industries Inc
Primary Site Address Line 2: Not reported
Primary Site Program Type Key: BROWNFIELDS, RESPONSAPARTY
Primary Site Managing Program: Brownfield Site Rehabilitation, Responsible Party Cleanup
Primary Site DEP Office: CD
Primary Site WMD: SJRWMD
Boundary Control ID: IC-1297
Boundary Control Name: C L INDUSTRIES (BOULEVARD TIRES) - 29233600000008
Boundary Mechanism Counties: Orange
Boundary Mechanism Types: Interim Restrictive Covenant
Boundary Mechanism EFF Dates: 15-May-17
All Facility ID: FIESTA-RPC_62071
All Facility Names: CL Industries Inc
All Site ID: ERIC_7290
All Site Names: C L INDUSTRIES (WOODBURY CHEMINCAL CO)
Boundary Mechanism Instr Num: Not reported
Primary Site Documents: http://prodenv.dep.state.fl.us/DepNexus/public/electronic-documents/ERIC_7290/gis-facility!search

Facility Id: COM_68715
Inst Control Type: GROUNDWATER USE RESTRICTION
Eng Control Type: NONE
Contaminated Media: GROUNDWATER

Map ID
Direction
Distance
Elevation

MAP FINDINGS

Site

Database(s)

EDR ID Number
EPA ID Number

***C L INDUSTRIES (WOODBURY CHEMINCAL CO) (Continued)**

S109418014

Contamination: PESTICIDES (INCLUDES HERBICIDES, FUNGICIDES AND INSECTICIDES)
Lat/Long (dms): Not reported
Date Amended: Not reported
Mechanism - Date IC Removed: Not reported
Mechanism - Program Area: Not reported
Mechanism - Date Order Issued: Not reported
Date Removed: Not reported
Inspection Date: Not reported
Legal Description: See attachment of the DRC.
[https://depedms.dep.state.fl.us:443/Oculus/servlet/shell?command=getEntity&\[guid=5.418981.3\]&\[profile=Enforcement_Legal\]](https://depedms.dep.state.fl.us:443/Oculus/servlet/shell?command=getEntity&[guid=5.418981.3]&[profile=Enforcement_Legal])
Comments: Property with Interim DRC: Boulevard Tires aka Patricia B Colevard Living Trust, 8120 S Orange Avenue, Orlando, FL 32809. The site also has institutional controls for commercial/industrial use.
Township: 23S
Range: 29E
Parcel ID: 29233600000008
Section: 36
Book Number: NA
Page Number: NA
Acquisition: DPHO-DIGITAL ARIAL PHOTOGRAPHY WITH GROUND CONTROL
Previously Published: Not reported
Description: Not reported
Begin Date: Not reported
DC4 Datum ID: Not reported
CMC2 Coordinate Method ID: Not reported
PC2 Proximity ID: Not reported
Collector User Name: Not reported
Collection Date: Not reported
OIC Object of Interest ID: Not reported
VSC1 Verification Status ID: Not reported
Primary Facility ID: Not reported
Primary Facility Name: Not reported
Primary Site Address Line 2: Not reported
Primary Site Program Type Key: Not reported
Primary Site Managing Program: Not reported
Primary Site DEP Office: Not reported
Primary Site WMD: Not reported
Boundary Control ID: Not reported
Boundary Control Name: Not reported
Boundary Mechanism Counties: Not reported
Boundary Mechanism Types: Not reported
Boundary Mechanism EFF Dates: Not reported
All Facility ID: Not reported
All Facility Names: Not reported
All Site ID: Not reported
All Site Names: Not reported
Boundary Mechanism Instr Num: Not reported
Primary Site Documents: Not reported
Facility Id: COM_68715
Inst Control Type: DIGGING RESTRICTION
Eng Control Type: NONE
Contaminated Media: SOIL
Contamination: VOH - VOLATILE ORGANIC HYDROCARBONS
Lat/Long (dms): Not reported
Date Amended: Not reported

Map ID
Direction
Distance
Elevation

MAP FINDINGS

Site

Database(s)

EDR ID Number
EPA ID Number

***C L INDUSTRIES (WOODBURY CHEMINCAL CO) (Continued)**

S109418014

Mechanism - Date IC Removed: Not reported
Mechanism - Program Area: Not reported
Mechanism - Date Order Issued: Not reported
Date Removed: Not reported
Inspection Date: Not reported
Legal Description: See attachment of the DRC.
[https://depedms.dep.state.fl.us:443/Oculus/servlet/shell?command=getEntity&\[guid=5.418981.3\]&\[profile=Enforcement_Legal\]](https://depedms.dep.state.fl.us:443/Oculus/servlet/shell?command=getEntity&[guid=5.418981.3]&[profile=Enforcement_Legal])
Comments: Property with Interim DRC: Boulevard Tires aka Patricia B Colevard Living Trust, 8120 S Orange Avenue, Orlando, FL 32809. The site also has institutional controls for commercial/industrial use.
Township: 23S
Range: 29E
Parcel ID: 292336000000008
Section: 36
Book Number: NA
Page Number: NA
Acquisition: DPHO-DIGITAL ARIAL PHOTOGRAPHY WITH GROUND CONTROL
Previously Published: Not reported
Description: Not reported
Begin Date: Not reported
DC4 Datum ID: Not reported
CMC2 Coordinate Method ID: Not reported
PC2 Proximity ID: Not reported
Collector User Name: Not reported
Collection Date: Not reported
OIC Object of Interest ID: Not reported
VSC1 Verification Status ID: Not reported
Primary Facility ID: Not reported
Primary Facility Name: Not reported
Primary Site Address Line 2: Not reported
Primary Site Program Type Key: Not reported
Primary Site Managing Program: Not reported
Primary Site DEP Office: Not reported
Primary Site WMD: Not reported
Boundary Control ID: Not reported
Boundary Control Name: Not reported
Boundary Mechanism Counties: Not reported
Boundary Mechanism Types: Not reported
Boundary Mechanism EFF Dates: Not reported
All Facility ID: Not reported
All Facility Names: Not reported
All Site ID: Not reported
All Site Names: Not reported
Boundary Mechanism Instr Num: Not reported
Primary Site Documents: Not reported
Facility Id: COM_68715
Inst Control Type: GROUNDWATER USE RESTRICTION
Eng Control Type: NONE
Contaminated Media: GROUNDWATER
Contamination: METAL - ARSENIC
Lat/Long (dms): Not reported
Date Amended: Not reported
Mechanism - Date IC Removed: Not reported
Mechanism - Program Area: Not reported
Mechanism - Date Order Issued: Not reported

Map ID
Direction
Distance
Elevation

MAP FINDINGS

Site

Database(s)

EDR ID Number
EPA ID Number

***C L INDUSTRIES (WOODBURY CHEMINCAL CO) (Continued)**

S109418014

Date Removed: Not reported
Inspection Date: Not reported
Legal Description: Not reported
Comments: Property with Interim DRC: Boulevard Tires aka Patricia B Colevard Living Trust, 8120 S Orange Avenue, Orlando, FL 32809 The site also has institutional controls for commercial/industrial use.

Township: 23S
Range: 29E
Parcel ID: 292336000000004
Section: 36
Book Number: NA
Page Number: NA
Acquisition: DPHO-DIGITAL ARIAL PHOTOGRAPHY WITH GROUND CONTROL
Previously Published: Not reported
Description: Not reported
Begin Date: Not reported
DC4 Datum ID: Not reported
CMC2 Coordinate Method ID: Not reported
PC2 Proximity ID: Not reported
Collector User Name: Not reported
Collection Date: Not reported
OIC Object of Interest ID: Not reported
VSC1 Verification Status ID: Not reported
Primary Facility ID: Not reported
Primary Facility Name: Not reported
Primary Site Address Line 2: Not reported
Primary Site Program Type Key: Not reported
Primary Site Managing Program: Not reported
Primary Site DEP Office: Not reported
Primary Site WMD: Not reported
Boundary Control ID: Not reported
Boundary Control Name: Not reported
Boundary Mechanism Counties: Not reported
Boundary Mechanism Types: Not reported
Boundary Mechanism EFF Dates: Not reported
All Facility ID: Not reported
All Facility Names: Not reported
All Site ID: Not reported
All Site Names: Not reported
Boundary Mechanism Instr Num: Not reported
Primary Site Documents: Not reported

Facility Id: COM_68715
Inst Control Type: DIGGING RESTRICTION
Eng Control Type: NONE
Contaminated Media: SOIL
Contamination: PESTICIDES (INCLUDES HERBICIDES, FUNGICIDES AND INSECTICIDES)
Lat/Long (dms): Not reported
Date Amended: Not reported
Mechanism - Date IC Removed: Not reported
Mechanism - Program Area: Not reported
Mechanism - Date Order Issued: Not reported
Date Removed: Not reported
Inspection Date: Not reported
Legal Description: See attachment of the DRC.
[https://depdms.dep.state.fl.us:443/Oculus/servlet/shell?command=getEntity&\[guid=5.418981.3\]&\[profile=Enforcement_Legal\]](https://depdms.dep.state.fl.us:443/Oculus/servlet/shell?command=getEntity&[guid=5.418981.3]&[profile=Enforcement_Legal])

Map ID
Direction
Distance
Elevation

MAP FINDINGS

Site

Database(s)

EDR ID Number
EPA ID Number

***C L INDUSTRIES (WOODBURY CHEMINCAL CO) (Continued)**

S109418014

Comments: Property with Interim DRC: Boulevard Tires aka Patricia B Colevard Living Trust, 8120 S Orange Avenue, Orlando, FL 32809. The site also has institutional controls for commercial/industrial use.

Township: 23S
Range: 29E
Parcel ID: 29233600000008
Section: 36
Book Number: NA
Page Number: NA
Acquisition: DPHO-DIGITAL ARIAL PHOTOGRAPHY WITH GROUND CONTROL
Previously Published: Not reported
Description: Not reported
Begin Date: Not reported
DC4 Datum ID: Not reported
CMC2 Coordinate Method ID: Not reported
PC2 Proximity ID: Not reported
Collector User Name: Not reported
Collection Date: Not reported
OIC Object of Interest ID: Not reported
VSC1 Verification Status ID: Not reported
Primary Facility ID: Not reported
Primary Facility Name: Not reported
Primary Site Address Line 2: Not reported
Primary Site Program Type Key: Not reported
Primary Site Managing Program: Not reported
Primary Site DEP Office: Not reported
Primary Site WMD: Not reported
Boundary Control ID: Not reported
Boundary Control Name: Not reported
Boundary Mechanism Counties: Not reported
Boundary Mechanism Types: Not reported
Boundary Mechanism EFF Dates: Not reported
All Facility ID: Not reported
All Facility Names: Not reported
All Site ID: Not reported
All Site Names: Not reported
Boundary Mechanism Instr Num: Not reported
Primary Site Documents: Not reported

Facility Id: COM_68715
Inst Control Type: GROUNDWATER USE RESTRICTION
Eng Control Type: NONE
Contaminated Media: GROUNDWATER
Contamination: PESTICIDES (INCLUDES HERBICIDES, FUNGICIDES AND INSECTICIDES)
Lat/Long (dms): Not reported
Date Amended: Not reported
Mechanism - Date IC Removed: Not reported
Mechanism - Program Area: Not reported
Mechanism - Date Order Issued: Not reported
Date Removed: Not reported
Inspection Date: Not reported
Legal Description: Not reported
Comments: Property with Interim DRC: Boulevard Tires aka Patricia B Colevard Living Trust, 8120 S Orange Avenue, Orlando, FL 32809 The site also has institutional controls for commercial/industrial use.

Township: 23S
Range: 29E

Map ID
Direction
Distance
Elevation

MAP FINDINGS

Site

Database(s)

EDR ID Number
EPA ID Number

***C L INDUSTRIES (WOODBURY CHEMINCAL CO) (Continued)**

S109418014

Parcel ID: 292336000000004
Section: 36
Book Number: NA
Page Number: NA
Acquisition: DPHO-DIGITAL ARIAL PHOTOGRAPHY WITH GROUND CONTROL
Previously Published: Not reported
Description: Not reported
Begin Date: Not reported
DC4 Datum ID: Not reported
CMC2 Coordinate Method ID: Not reported
PC2 Proximity ID: Not reported
Collector User Name: Not reported
Collection Date: Not reported
OIC Object of Interest ID: Not reported
VSC1 Verification Status ID: Not reported
Primary Facility ID: Not reported
Primary Facility Name: Not reported
Primary Site Address Line 2: Not reported
Primary Site Program Type Key: Not reported
Primary Site Managing Program: Not reported
Primary Site DEP Office: Not reported
Primary Site WMD: Not reported
Boundary Control ID: Not reported
Boundary Control Name: Not reported
Boundary Mechanism Counties: Not reported
Boundary Mechanism Types: Not reported
Boundary Mechanism EFF Dates: Not reported
All Facility ID: Not reported
All Facility Names: Not reported
All Site ID: Not reported
All Site Names: Not reported
Boundary Mechanism Instr Num: Not reported
Primary Site Documents: Not reported

Facility Id: ERIC_7290
Inst Control Type: Digging, Groundwater Use
Eng Control Type: None
Contaminated Media: Groundwater, Soil
Contamination: Metal-Arsenic-Legacy, Pesticides (Includes Herbicides, Fungicides)
Lat/Long (dms): Not reported
Date Amended: Not reported
Mechanism - Date IC Removed: Not reported
Mechanism - Program Area: Not reported
Mechanism - Date Order Issued: Not reported
Date Removed: Not reported
Inspection Date: Not reported
Legal Description: Not reported
Comments: Property with Interim DRC: COMCO II, LLLP f/k/a Howard s Fertilizer Site, 8306 S Orange Avenue, Orlando, FL 32809. The site also has institutional controls for commercial/industrial use.

Township: Not reported
Range: Not reported
Parcel ID: Not reported
Section: Not reported
Book Number: Not reported
Page Number: 13-Jan
Acquisition: Not reported

Map ID
Direction
Distance
Elevation

MAP FINDINGS

Site

Database(s)

EDR ID Number
EPA ID Number

***C L INDUSTRIES (WOODBURY CHEMINCAL CO) (Continued)**

S109418014

Previously Published: Not reported
Description: Not reported
Begin Date: Not reported
DC4 Datum ID: Not reported
CMC2 Coordinate Method ID: Not reported
PC2 Proximity ID: Not reported
Collector User Name: Not reported
Collection Date: Not reported
OIC Object of Interest ID: Not reported
VSC1 Verification Status ID: Not reported
Primary Facility ID: Not reported
Primary Facility Name: Not reported
Primary Site Address Line 2: Not reported
Primary Site Program Type Key: Not reported
Primary Site Managing Program: Not reported
Primary Site DEP Office: Not reported
Primary Site WMD: Not reported
Boundary Control ID: Not reported
Boundary Control Name: Not reported
Boundary Mechanism Counties: Not reported
Boundary Mechanism Types: Not reported
Boundary Mechanism EFF Dates: Not reported
All Facility ID: Not reported
All Facility Names: Not reported
All Site ID: Not reported
All Site Names: Not reported
Boundary Mechanism Instr Num: Not reported
Primary Site Documents: Not reported

Facility Id: COM_68715
Inst Control Type: GROUNDWATER USE RESTRICTION
Eng Control Type: NONE
Contaminated Media: GROUNDWATER
Contamination: VOH - VOLATILE ORGANIC HYDROCARBONS
Lat/Long (dms): Not reported
Date Amended: Not reported
Mechanism - Date IC Removed: Not reported
Mechanism - Program Area: Not reported
Mechanism - Date Order Issued: Not reported
Date Removed: Not reported
Inspection Date: Not reported
Legal Description: See attachment of the DRC.
[https://depedms.dep.state.fl.us:443/Oculus/servlet/shell?command=getEntity&\[guid=5.418981.3\]&\[profile=Enforcement_Legal\]](https://depedms.dep.state.fl.us:443/Oculus/servlet/shell?command=getEntity&[guid=5.418981.3]&[profile=Enforcement_Legal])

Comments: Property with Interim DRC: Boulevard Tires aka Patricia B Colevard Living Trust, 8120 S Orange Avenue, Orlando, FL 32809. The site also has institutional controls for commercial/industrial use.

Township: 23S
Range: 29E
Parcel ID: 292336000000008
Section: 36
Book Number: NA
Page Number: NA
Acquisition: DPHO-DIGITAL ARIAL PHOTOGRAPHY WITH GROUND CONTROL
Previously Published: Not reported
Description: Not reported
Begin Date: Not reported

Map ID
Direction
Distance
Elevation

MAP FINDINGS

Site

Database(s)

EDR ID Number
EPA ID Number

***C L INDUSTRIES (WOODBURY CHEMINCAL CO) (Continued)**

S109418014

DC4 Datum ID:	Not reported
CMC2 Coordinate Method ID:	Not reported
PC2 Proximity ID:	Not reported
Collector User Name:	Not reported
Collection Date:	Not reported
OIC Object of Interest ID:	Not reported
VSC1 Verification Status ID:	Not reported
Primary Facility ID:	Not reported
Primary Facility Name:	Not reported
Primary Site Address Line 2:	Not reported
Primary Site Program Type Key:	Not reported
Primary Site Managing Program:	Not reported
Primary Site DEP Office:	Not reported
Primary Site WMD:	Not reported
Boundary Control ID:	Not reported
Boundary Control Name:	Not reported
Boundary Mechanism Counties:	Not reported
Boundary Mechanism Types:	Not reported
Boundary Mechanism EFF Dates:	Not reported
All Facility ID:	Not reported
All Facility Names:	Not reported
All Site ID:	Not reported
All Site Names:	Not reported
Boundary Mechanism Instr Num:	Not reported
Primary Site Documents:	Not reported
Facility Id:	COM_68715
Inst Control Type:	DIGGING RESTRICTION
Eng Control Type:	NONE
Contaminated Media:	SOIL
Contamination:	METAL - ARSENIC
Lat/Long (dms):	Not reported
Date Amended:	Not reported
Mechanism - Date IC Removed:	Not reported
Mechanism - Program Area:	Not reported
Mechanism - Date Order Issued:	Not reported
Date Removed:	Not reported
Inspection Date:	Not reported
Legal Description:	Not reported
Comments:	Property with Interim DRC: Boulevard Tires aka Patricia B Colevard Living Trust, 8120 S Orange Avenue, Orlando, FL 32809 The site also has institutional controls for commercial/industrial use.
Township:	23S
Range:	29E
Parcel ID:	292336000000004
Section:	36
Book Number:	NA
Page Number:	NA
Acquisition:	DPHO-DIGITAL ARIAL PHOTOGRAPHY WITH GROUND CONTROL
Previously Published:	Not reported
Description:	Not reported
Begin Date:	Not reported
DC4 Datum ID:	Not reported
CMC2 Coordinate Method ID:	Not reported
PC2 Proximity ID:	Not reported
Collector User Name:	Not reported
Collection Date:	Not reported

Map ID
Direction
Distance
Elevation

MAP FINDINGS

Site

Database(s)

EDR ID Number
EPA ID Number

***C L INDUSTRIES (WOODBURY CHEMINCAL CO) (Continued)**

S109418014

OIC Object of Interest ID:	Not reported
VSC1 Verification Status ID:	Not reported
Primary Facility ID:	Not reported
Primary Facility Name:	Not reported
Primary Site Address Line 2:	Not reported
Primary Site Program Type Key:	Not reported
Primary Site Managing Program:	Not reported
Primary Site DEP Office:	Not reported
Primary Site WMD:	Not reported
Boundary Control ID:	Not reported
Boundary Control Name:	Not reported
Boundary Mechanism Counties:	Not reported
Boundary Mechanism Types:	Not reported
Boundary Mechanism EFF Dates:	Not reported
All Facility ID:	Not reported
All Facility Names:	Not reported
All Site ID:	Not reported
All Site Names:	Not reported
Boundary Mechanism Instr Num:	Not reported
Primary Site Documents:	Not reported
Facility Id:	ERIC_7290
Inst Control Type:	Digging, Groundwater Use
Eng Control Type:	None
Contaminated Media:	Groundwater, Soil
Contamination:	Metal-Arsenic-Legacy, Pesticides (Includes Herbicides, Fungicides)
Lat/Long (dms):	Not reported
Date Amended:	Not reported
Mechanism - Date IC Removed:	Not reported
Mechanism - Program Area:	Not reported
Mechanism - Date Order Issued:	Not reported
Date Removed:	Not reported
Inspection Date:	Not reported
Legal Description:	Not reported
Comments:	Property with Interim DRC: Boulevard Tires aka Patricia B Colevard Living Trust, 8120 S Orange Avenue, Orlando, FL 32809. The site also has institutional controls for commercial/industrial use.
Township:	Not reported
Range:	Not reported
Parcel ID:	Not reported
Section:	Not reported
Book Number:	Not reported
Page Number:	Not reported
Acquisition:	Not reported
Previously Published:	Not reported
Description:	Not reported
Begin Date:	Not reported
DC4 Datum ID:	Not reported
CMC2 Coordinate Method ID:	Not reported
PC2 Proximity ID:	Not reported
Collector User Name:	Not reported
Collection Date:	Not reported
OIC Object of Interest ID:	Not reported
VSC1 Verification Status ID:	Not reported
Primary Facility ID:	Not reported
Primary Facility Name:	Not reported
Primary Site Address Line 2:	Not reported

Map ID
 Direction
 Distance
 Elevation

MAP FINDINGS

Site

Database(s)

EDR ID Number
 EPA ID Number

***C L INDUSTRIES (WOODBURY CHEMINCAL CO) (Continued)**

S109418014

Primary Site Program Type Key:	Not reported
Primary Site Managing Program:	Not reported
Primary Site DEP Office:	Not reported
Primary Site WMD:	Not reported
Boundary Control ID:	Not reported
Boundary Control Name:	Not reported
Boundary Mechanism Counties:	Not reported
Boundary Mechanism Types:	Not reported
Boundary Mechanism EFF Dates:	Not reported
All Facility ID:	Not reported
All Facility Names:	Not reported
All Site ID:	Not reported
All Site Names:	Not reported
Boundary Mechanism Instr Num:	Not reported
Primary Site Documents:	Not reported
Facility Id:	ERIC_7290
Inst Control Type:	Digging, Groundwater Use
Eng Control Type:	None
Contaminated Media:	Groundwater, Soil
Contamination:	Metal-Arsenic-Legacy, Pesticides (Includes Herbicides, Fungicides and Insecticides)-Legacy, VOI
Lat/Long (dms):	Not reported
Date Amended:	Not reported
Mechanism - Date IC Removed:	Not reported
Mechanism - Program Area:	Not reported
Mechanism - Date Order Issued:	Not reported
Date Removed:	Not reported
Inspection Date:	Not reported
Legal Description:	Not reported
Comments:	Property with Interim DRC: Boulevard Tires aka Patricia B Colevard Living Trust, 8120 S Orange Avenue, Orlando, FL 32809. The site also has institutional controls for commercial/industrial use.
Township:	Not reported
Range:	Not reported
Parcel ID:	Not reported
Section:	Not reported
Book Number:	NA
Page Number:	NA
Acquisition:	Not reported
Previously Published:	Y
Description:	DIGGING RESTRICTION GROUNDWATER USE RESTRICTION
Begin Date:	05/15/2017
DC4 Datum ID:	HARN
CMC2 Coordinate Method ID:	CSUR
PC2 Proximity ID:	EXACT
Collector User Name:	ERIC_INIT_ICR_LOAD
Collection Date:	11/29/2018
OIC Object of Interest ID:	SWIM
VSC1 Verification Status ID:	REVIEWED
Primary Facility ID:	FIESTA-RPC_62071
Primary Facility Name:	CL Industries Inc
Primary Site Address Line 2:	Not reported
Primary Site Program Type Key:	BROWNFIELDS, RESPONSPARTY
Primary Site Managing Program:	Brownfield Site Rehabilitation, Responsible Party Cleanup
Primary Site DEP Office:	CD
Primary Site WMD:	SJRWMD
Boundary Control ID:	IC-1263

Map ID
Direction
Distance
Elevation

MAP FINDINGS

Site

Database(s)

EDR ID Number
EPA ID Number

***C L INDUSTRIES (WOODBURY CHEMINCAL CO) (Continued)**

S109418014

Boundary Control Name: C L INDUSTRIES (WOODBURY CHEMINCAL CO)
Boundary Mechanism Counties: Orange
Boundary Mechanism Types: Interim Restrictive Covenant
Boundary Mechanism EFF Dates: 15-May-17
All Facility ID: FIESTA-RPC_62071
All Facility Names: CL Industries Inc
All Site ID: ERIC_7290
All Site Names: C L INDUSTRIES (WOODBURY CHEMINCAL CO)
Boundary Mechanism Instr Num: Not reported
Primary Site Documents: http://prodenv.dep.state.fl.us/DepNexus/public/electronic-documents/ERIC_7290/gis-facility!search

Facility Id: COM_68715
Inst Control Type: GROUNDWATER USE RESTRICTION
Eng Control Type: NONE
Contaminated Media: GROUNDWATER
Contamination: VOH - VOLATILE ORGANIC HYDROCARBONS
Lat/Long (dms): Not reported
Date Amended: Not reported
Mechanism - Date IC Removed: Not reported
Mechanism - Program Area: Not reported
Mechanism - Date Order Issued: Not reported
Date Removed: Not reported
Inspection Date: Not reported
Legal Description: Not reported
Comments: Property with Interim DRC: Boulevard Tires aka Patricia B Colevard Living Trust, 8120 S Orange Avenue, Orlando, FL 32809 The site also has institutional controls for commercial/industrial use.

Township: 23S
Range: 29E
Parcel ID: 292336000000004
Section: 36
Book Number: NA
Page Number: NA
Acquisition: DPHO-DIGITAL ARIAL PHOTOGRAPHY WITH GROUND CONTROL
Previously Published: Not reported
Description: Not reported
Begin Date: Not reported
DC4 Datum ID: Not reported
CMC2 Coordinate Method ID: Not reported
PC2 Proximity ID: Not reported
Collector User Name: Not reported
Collection Date: Not reported
OIC Object of Interest ID: Not reported
VSC1 Verification Status ID: Not reported
Primary Facility ID: Not reported
Primary Facility Name: Not reported
Primary Site Address Line 2: Not reported
Primary Site Program Type Key: Not reported
Primary Site Managing Program: Not reported
Primary Site DEP Office: Not reported
Primary Site WMD: Not reported
Boundary Control ID: Not reported
Boundary Control Name: Not reported
Boundary Mechanism Counties: Not reported
Boundary Mechanism Types: Not reported
Boundary Mechanism EFF Dates: Not reported

Map ID
Direction
Distance
Elevation

MAP FINDINGS

Site

Database(s)

EDR ID Number
EPA ID Number

***C L INDUSTRIES (WOODBURY CHEMINCAL CO) (Continued)**

S109418014

All Facility ID: Not reported
All Facility Names: Not reported
All Site ID: Not reported
All Site Names: Not reported
Boundary Mechanism Instr Num: Not reported
Primary Site Documents: Not reported

Facility Id: ERIC_7290
Inst Control Type: Digging, Groundwater Use
Eng Control Type: None
Contaminated Media: Groundwater, Soil
Contamination: Metal-Arsenic-Legacy, Pesticides (Includes Herbicides, Fungicides and Insecticides)-Legacy, VO
Lat/Long (dms): Not reported
Date Amended: Not reported
Mechanism - Date IC Removed: Not reported
Mechanism - Program Area: Not reported
Mechanism - Date Order Issued: Not reported
Date Removed: Not reported
Inspection Date: Not reported
Legal Description: Not reported
Comments: Property with Interim DRC: COMCO II, LLLP f/k/a Howard s Fertilizer Site, 8306 S Orange Avenue, Orlando, FL 32809. The site also has institutional controls for commercial/industrial use.

Township: Not reported
Range: Not reported
Parcel ID: Not reported
Section: Not reported
Book Number: Not reported
Page Number: 13-Jan
Acquisition: Not reported
Previously Published: Y
Description: DIGGING RESTRICTION|GROUNDWATER USE RESTRICTION
Begin Date: 02/16/2016
DC4 Datum ID: HARN
CMC2 Coordinate Method ID: CSUR
PC2 Proximity ID: EXACT
Collector User Name: ERIC_INIT_ICR_LOAD
Collection Date: 11/29/2018
OIC Object of Interest ID: SWIM
VSC1 Verification Status ID: REVIEWED
Primary Facility ID: FIESTA-RPC_62071
Primary Facility Name: CL Industries Inc
Primary Site Address Line 2: Not reported
Primary Site Program Type Key: BROWNFIELDS, RESPONSAPARTY
Primary Site Managing Program: Brownfield Site Rehabilitation, Responsible Party Cleanup
Primary Site DEP Office: CD
Primary Site WMD: SJRWMD
Boundary Control ID: IC-1296
Boundary Control Name: C L INDUSTRIES (SAMS GAS) - 292336000000009
Boundary Mechanism Counties: Orange
Boundary Mechanism Types: Interim Restrictive Covenant
Boundary Mechanism EFF Dates: 16-Feb-16
All Facility ID: FIESTA-RPC_62071
All Facility Names: CL Industries Inc
All Site ID: ERIC_7290
All Site Names: C L INDUSTRIES (WOODBURY CHEMINCAL CO)
Boundary Mechanism Instr Num: Not reported

Map ID
Direction
Distance
Elevation

MAP FINDINGS

Site

Database(s)

EDR ID Number
EPA ID Number

***C L INDUSTRIES (WOODBURY CHEMINCAL CO) (Continued)**

S109418014

Primary Site Documents: http://prodenv.dep.state.fl.us/DepNexus/public/electronic-documents/ERIC_7290/gis-facility!search

AIRS:

Name: CL INDUSTRIES INC
Address: 8188 S ORANGE AVE
City,State,Zip: ORLANDO, FL 32809
Facility ID: 950143
Facility Status: A
Office: CDOR
Category: POINT
Owner Name: CI Industries Inc
SIC Code: Stone, Clay, Glass And Concrete Products
Title V: N
Contact Name: Clint Young
Contact Address: 8188 S Orange Ave
Contact Address 2: Not reported
Contact City: Orlando
Issue Date: 09/18/2015
Contact Zip Code: 32809
Contact Zip4: Not reported
Contact Phone: 352-460-7180
Contact EMail: cyoung@cmineralsinc.com
Permit Number: 0950143010AO
Expiration Date: 10/22/2019
UTM Zone: 17
UTM North: 3146.8
UTM East: 464.1
Latitude Direction: 28
Latitude Minute: 26
Latitude Second: 59
Longitude Direction: 81
Longitude Minute: 21
Longitude Second: 50

Name: CL INDUSTRIES INC
Address: 8188 S ORANGE AVE
City,State,Zip: ORLANDO, FL 32809
Facility ID: 950143
Facility Status: A
Office: CDOR
Category: POINT
Owner Name: CI Industries Inc
SIC Code: Stone, Clay, Glass And Concrete Products
Title V: N
Contact Name: Clint Young
Contact Address: 8188 S Orange Ave
Contact Address 2: Not reported
Contact City: Orlando
Issue Date: 10/22/2014
Contact Zip Code: 32809
Contact Zip4: Not reported
Contact Phone: 352-460-7180
Contact EMail: cyoung@cmineralsinc.com
Permit Number: 0950143007AO
Expiration Date: 10/22/2019
UTM Zone: 17

Map ID
Direction
Distance
Elevation

MAP FINDINGS

Site

Database(s)

EDR ID Number
EPA ID Number

***C L INDUSTRIES (WOODBURY CHEMINCAL CO) (Continued)**

S109418014

UTM North: 3146.8
UTM East: 464.1
Latitude Direction: 28
Latitude Minute: 26
Latitude Second: 59
Longitude Direction: 81
Longitude Minute: 21
Longitude Second: 50

Name: CL INDUSTRIES INC
Address: 8188 S ORANGE AVE
City,State,Zip: ORLANDO, FL 32809
Facility ID: 950143
Facility Status: A
Office: CDOR
Category: POINT
Owner Name: CI Industries Inc
SIC Code: Stone, Clay, Glass And Concrete Products
Title V: N
Contact Name: Clint Young
Contact Address: 8188 S Orange Ave
Contact Address 2: Not reported
Contact City: Orlando
Issue Date: 01/26/2015
Contact Zip Code: 32809
Contact Zip4: Not reported
Contact Phone: 352-460-7180
Contact EMail: cyoung@cmineralsinc.com
Permit Number: 0950143009AC
Expiration Date: 03/31/2016
UTM Zone: 17
UTM North: 3146.8
UTM East: 464.1
Latitude Direction: 28
Latitude Minute: 26
Latitude Second: 59
Longitude Direction: 81
Longitude Minute: 21
Longitude Second: 50

Name: CL INDUSTRIES INC
Address: 8188 S ORANGE AVE
City,State,Zip: ORLANDO, FL 32809
Facility ID: 950143
Facility Status: A
Office: CDOR
Category: POINT
Owner Name: CI Industries Inc
SIC Code: Stone, Clay, Glass And Concrete Products
Title V: N
Contact Name: Clint Young
Contact Address: 8188 S Orange Ave
Contact Address 2: Not reported
Contact City: Orlando
Issue Date: 09/29/2014
Contact Zip Code: 32809
Contact Zip4: Not reported

Map ID
Direction
Distance
Elevation

MAP FINDINGS

Site

Database(s)

EDR ID Number
EPA ID Number

***C L INDUSTRIES (WOODBURY CHEMINCAL CO) (Continued)**

S109418014

Contact Phone: 352-460-7180
Contact EMail: cyoung@cmineralsinc.com
Permit Number: 0950143008AC
Expiration Date: 09/30/2015
UTM Zone: 17
UTM North: 3146.8
UTM East: 464.1
Latitude Direction: 28
Latitude Minute: 26
Latitude Second: 59
Longitude Direction: 81
Longitude Minute: 21
Longitude Second: 50

Name: CL INDUSTRIES INC
Address: 8188 S ORANGE AVE
City,State,Zip: ORLANDO, FL 32809
Facility ID: 950143
Facility Status: A
Office: CDOR
Category: POINT
Owner Name: CI Industries Inc
SIC Code: Stone, Clay, Glass And Concrete Products
Title V: N
Contact Name: Clint Young
Contact Address: 8188 S Orange Ave
Contact Address 2: Not reported
Contact City: Orlando
Issue Date: 01/17/2014
Contact Zip Code: 32809
Contact Zip4: Not reported
Contact Phone: 352-460-7180
Contact EMail: cyoung@cmineralsinc.com
Permit Number: 0950143006AC
Expiration Date: 09/30/2014
UTM Zone: 17
UTM North: 3146.8
UTM East: 464.1
Latitude Direction: 28
Latitude Minute: 26
Latitude Second: 59
Longitude Direction: 81
Longitude Minute: 21
Longitude Second: 50

Name: CL INDUSTRIES INC
Address: 8188 S ORANGE AVE
City,State,Zip: ORLANDO, FL 32809
Facility ID: 950143
Facility Status: A
Office: CDOR
Category: POINT
Owner Name: CI Industries Inc
SIC Code: Stone, Clay, Glass And Concrete Products
Title V: N
Contact Name: Clint Young
Contact Address: 8188 S Orange Ave

Map ID
Direction
Distance
Elevation

MAP FINDINGS

Site

Database(s)

EDR ID Number
EPA ID Number

***C L INDUSTRIES (WOODBURY CHEMINCAL CO) (Continued)**

S109418014

Contact Address 2: Not reported
Contact City: Orlando
Issue Date: 04/01/2013
Contact Zip Code: 32809
Contact Zip4: Not reported
Contact Phone: 352-460-7180
Contact EMail: cyoung@cmineralsinc.com
Permit Number: 0950143005AC
Expiration Date: 03/31/2014
UTM Zone: 17
UTM North: 3146.80000
UTM East: 464.100000
Latitude Direction: 28
Latitude Minute: 26
Latitude Second: 59
Longitude Direction: 81
Longitude Minute: 21
Longitude Second: 50

DWM CONTAM:

Program Site Id: 68715
Lat DD: 28
Lat MM: 26
Lat SS: 58.1322
Long DD: 81
Long MM: 21
Long SS: 56.1215
Office/ District: CD
Program Area: Responsible Party
Offsite Contamination: N
Project Manager: JEWSBURY_T
Priority Score: Not reported
Datum: 83
Method: DPHO
Facility Status: OPEN
Feature: Not reported
Section: Not reported
Township: Not reported
Range: Not reported
Staff Assigned: BUDEIR_M
Priority (Y/N): N

RESP PARTY:

District: Central District
Site Id: 68715
Project Id: 64922
Site Status: OPEN
Project Manager: JEWSBURY_T
OGC Case Number: 89-0661
Initial Date Received: 08/15/1984
Contaminants: PESTICIDES
Offsite Cont Impact: Y
Priority Score: 35
Datum: NAD83
Method ID: DPHO
Feature: at loc of pesticide in gw

Map ID
Direction
Distance
Elevation

MAP FINDINGS

Site

Database(s)

EDR ID Number
EPA ID Number

***C L INDUSTRIES (WOODBURY CHEMINCAL CO) (Continued)**

S109418014

Object Of Interest: CAP_RAP SITE
Proximity To Object: EXACT
Collect Username: Not reported
Collect Affiliation: Not reported
Collect Program Id: CL
Collect Date: 02/14/2005
Map Series Used: 1999 doqs
Map Source Scale: 5000
Interpolation Scale: Not reported
Coordinate Accuracy Id: 4
Verify Method Id: DPHO
Verifier Username: WOEBER_A
Verifier Affiliation: DEPARTMENT OF ENVIRONMENTAL PROTECTION
Verifying Program Id: CL
Verification Date: 08/17/2005
Decode for District: Central District
Decode for Datum: North American Datum of 1983
Decode for Method: Digital Aerial Photography With Ground Control
Decode for Off Site COC: Yes, there is documentation that contamination above applicable standards or criteria exists offsite.
Decode for V_Method: Digital Aerial Photography With Ground Control
Latitude/Longitude (deg/min/sec): 28 26 58.1321999 / 81 21 56.1214999

IL1482
East
1/4-1/2
0.477 mi.
2516 ft.

WOODBURY CHEMICAL SITE AKA CL INDUSTRIES
8360 S ORANGE AVE
TAFT, FL 32824

FL FI Sites S10088628
N/A

Site 5 of 19 in cluster IL

Actual:
96 ft.

Focus Map:
3

FL SITES:

Monthly Update: January
Air Contam: Not reported
Soil Contam: Unconfirmed
Surface Water Contam: Not reported
Ground Water Contam: Confirmed
Warning Letter Status: Not reported
Notice of Violation Status: No
Consent Order Status: No
Admin Hearing Status: No
Court Status: No
Final Order Status: No
Cleanup Started: No
Cleanup Completed: No
Deletion Recommended: No
Other: Not reported
District: CENTRAL FLORIDA
Facility ID: 000123
EPA ID: FLD980802847
Lead Unit: EPA
Support Unit: Not reported
Status: ACTIVE
Status Date: 04/12/85
Comments: EPA SAMPLED DEC. 5-9, 1983. 3012 PRELIMINARY ASSESSMENT COMPLETED 9-84 RESULTED IN A LOW PRIORITY DETERMINATION FOR 3012 SITE INSPECTION IN CALENDAR YEAR 1985. REPORT FORWARDED TO EPA 9-84. EPA PREPARING HAZARDOUS RANKING SCORE TO DETERMINE IF SITE WARRANTS INCLUSION ON THE NPL 3-86. DEPARTMENT AWAITING EPA SUPERFUND DETERMINATION. SITE SCREENING PERSONNEL TO DISCUSS STATUS WITH EPA EARLY 1989 TO DETERMINE

Map ID
Direction
Distance
Elevation

MAP FINDINGS

Site

Database(s)

EDR ID Number
EPA ID Number

WOODBURY CHEMICAL SITE AKA CL INDUSTRIES (Continued)

S100888628

FUTURE EPA INVOLVEMENT AND NEXT ACTION.

[Click here for Florida Oculus:](#)

IL1483 **WOODBURY CHEMICAL**
East **8360 SOUTH ORANGE AVE**
1/4-1/2 **ORLANDO, FL 32809**
0.477 mi.
2516 ft. **Site 6 of 19 in cluster IL**

SEMS **1000185120**
FLD980802847

Actual: **SEMS:**
96 ft. Site ID: 0400924
Focus Map: EPA ID: FLD980802847
3 Cong District: 05
 FIPS Code: 12095
 Latitude: Not reported
 Longitude: Not reported
 FF: N
 NPL: Not on the NPL
 Non NPL Status: Other Cleanup Activity: State-Lead Cleanup

SEMS Detail:

Region: 04
Site ID: 0400924
EPA ID: FLD980802847
Site Name: WOODBURY CHEMICAL
NPL: N
FF: N
OU: 00
Action Code: SI
Action Name: SI
SEQ: 1
Start Date: Not reported
Finish Date: 2/1/1985 6:00:00 AM
Qual: L
Current Action Lead: EPA Perf

Region: 04
Site ID: 0400924
EPA ID: FLD980802847
Site Name: WOODBURY CHEMICAL
NPL: N
FF: N
OU: 00
Action Code: VA
Action Name: OTHR CLEANUP
SEQ: 1
Start Date: 2000-02-12 05:00:00
Finish Date: Not reported
Qual: Not reported
Current Action Lead: St Perf

Region: 04
Site ID: 0400924
EPA ID: FLD980802847
Site Name: WOODBURY CHEMICAL
NPL: N
FF: N

Map ID
Direction
Distance
Elevation

MAP FINDINGS

Site

Database(s)

EDR ID Number
EPA ID Number

WOODBURY CHEMICAL (Continued)

1000185120

OU: 00
Action Code: PA
Action Name: PA
SEQ: 1
Start Date: Not reported
Finish Date: 12/1/1981 5:00:00 AM
Qual: L
Current Action Lead: EPA Perf

Region: 04
Site ID: 0400924
EPA ID: FLD980802847
Site Name: WOODBURY CHEMICAL
NPL: N
FF: N
OU: 00
Action Code: DS
Action Name: DISCVRY
SEQ: 1
Start Date: 1981-12-01 05:00:00
Finish Date: 12/1/1981 5:00:00 AM
Qual: Not reported
Current Action Lead: EPA Perf

IL1484
East
1/4-1/2
0.477 mi.
2516 ft.

WOODBURY CHEMICAL
8360 SOUTH ORANGE AVE
ORLANDO, FL 32809
Site 7 of 19 in cluster IL

FINDS 1016279266
N/A

Actual:
96 ft.

FINDS:

Focus Map:
3

Registry ID: 110009328110
Environmental Interest/Information System
SUPERFUND (NON-NPL)

[Click this hyperlink](#) while viewing on your computer to access additional FINDS: detail in the EDR Site Report.

IP1485
North
1/4-1/2
0.477 mi.
2516 ft.

AMERISOURCEBERGEN CORPORATION
2702 DIRECTORS ROW
ORLANDO, FL 32809
Site 1 of 2 in cluster IP

RCRA NonGen / NLR 1004685729
FINDS FLR000065029
ECHO

Actual:
89 ft.

RCRA NonGen / NLR:

Focus Map:
1

Date form received by agency: 01/22/2007
Facility name: AMERISOURCEBERGEN CORPORATION
Facility address: 2702 DIRECTORS ROW
ORLANDO, FL 32809-5631
EPA ID: FLR000065029
Mailing address: DIRECTORS ROW
ORLANDO, FL 32809-5631

Map ID
Direction
Distance
Elevation

MAP FINDINGS

Site

Database(s)

EDR ID Number
EPA ID Number

AMERISOURCEBERGEN CORPORATION (Continued)

1004685729

Contact: IVO FREUND
Contact address: DIRECTORS ROW
ORLANDO, FL 32809
Contact country: US
Contact telephone: 407-856-6239
Telephone ext.: 6614
Contact email: IFREUND@AMERISOURCEBERGEN.COM
EPA Region: 04
Land type: Private
Classification: Non-Generator
Description: Handler: Non-Generators do not presently generate hazardous waste

Owner/Operator Summary:

Owner/operator name: NON NOTIFIER
Owner/operator address: 2702 DIRECTORS ROW
ORLANDO, FL 32809
Owner/operator country: US
Owner/operator telephone: Not reported
Owner/operator email: Not reported
Owner/operator fax: Not reported
Owner/operator extension: Not reported
Legal status: Private
Owner/Operator Type: Owner
Owner/Op start date: 07/26/2000
Owner/Op end date: 06/10/2004

Owner/operator name: BERGEN BRUNSWIG CORP
Owner/operator address: 4000 W METROPOLITAN DR
ORANGE, CA 92868
Owner/operator country: US
Owner/operator telephone: Not reported
Owner/operator email: Not reported
Owner/operator fax: Not reported
Owner/operator extension: Not reported
Legal status: Private
Owner/Operator Type: Owner
Owner/Op start date: 06/02/1992
Owner/Op end date: 06/10/2004

Owner/operator name: WILLIAM C WEBB CO
Owner/operator address: 200 E ROBINSON ST STE 920
ORLANDO, FL 32801
Owner/operator country: US
Owner/operator telephone: Not reported
Owner/operator email: Not reported
Owner/operator fax: Not reported
Owner/operator extension: Not reported
Legal status: Private
Owner/Operator Type: Owner
Owner/Op start date: 06/10/2004
Owner/Op end date: 01/22/2007

Owner/operator name: AMERISOURCEBERGEN DRUG CORPORATION
Owner/operator address: 2702 DIRECTORS ROW
ORLANDO, FL 32809
Owner/operator country: US
Owner/operator telephone: 407-856-6239

Map ID
Direction
Distance
Elevation

MAP FINDINGS

Site

Database(s)

EDR ID Number
EPA ID Number

AMERISOURCEBERGEN CORPORATION (Continued)

1004685729

Owner/operator email: Not reported
Owner/operator fax: Not reported
Owner/operator extension: Not reported
Legal status: Private
Owner/Operator Type: Operator
Owner/Op start date: 01/22/2007
Owner/Op end date: Not reported

Owner/operator name: CITY NATIONAL BANK OF MIAMI TR
Owner/operator address: 3600 VINELAND RD
ORLANDO, FL 32811

Owner/operator country: US
Owner/operator telephone: 407-856-6239
Owner/operator email: Not reported
Owner/operator fax: Not reported
Owner/operator extension: Not reported
Legal status: Private
Owner/Operator Type: Owner
Owner/Op start date: 01/22/2007
Owner/Op end date: Not reported

Handler Activities Summary:

U.S. importer of hazardous waste: No
Mixed waste (haz. and radioactive): No
Recycler of hazardous waste: No
Transporter of hazardous waste: No
Treater, storer or disposer of HW: No
Underground injection activity: No
On-site burner exemption: No
Furnace exemption: No
Used oil fuel burner: No
Used oil processor: No
User oil refiner: No
Used oil fuel marketer to burner: No
Used oil Specification marketer: No
Used oil transfer facility: No
Used oil transporter: No

Historical Generators:

Date form received by agency: 03/30/2004
Site name: AMERISOURCEBERGEN
Classification: Large Quantity Generator

Date form received by agency: 08/12/2002
Site name: AMERISOURCEBERGEN CORPORATION
Classification: Large Quantity Generator

Hazardous Waste Summary:

. Waste code: D001
. Waste name: IGNITABLE WASTE

. Waste code: D002
. Waste name: CORROSIVE WASTE

. Waste code: D003

Map ID
Direction
Distance
Elevation

MAP FINDINGS

Site

Database(s)

EDR ID Number
EPA ID Number

AMERISOURCEBERGEN CORPORATION (Continued)

1004685729

. Waste name: REACTIVE WASTE

. Waste code: D004
. Waste name: ARSENIC

. Waste code: D005
. Waste name: BARIUM

. Waste code: D009
. Waste name: MERCURY

. Waste code: D024
. Waste name: M-CRESOL

. Waste code: P001
. Waste name: 2H-1-BENZOPYRAN-2-ONE, 4-HYDROXY-3-(3-OXO-1-PHENYLBUTYL)-, & SALTS, WHEN PRESENT AT CONCENTRATIONS GREATER THAN 0.3% (OR) WARFARIN, & SALTS, WHEN PRESENT AT CONCENTRATIONS GREATER THAN 0.3%

. Waste code: P042
. Waste name: 1,2-BENZENEDIOL, 4-[1-HYDROXY-2-(METHYLAMINO)ETHYL]-, (R)- (OR) EPINEPHRINE

. Waste code: P075
. Waste name: NICOTINE, & SALTS (OR) PYRIDINE, 3-(1-METHYL-2-PYRROLIDINYL)-,(S)-, & SALTS

. Waste code: P081
. Waste name: 1,2,3-PROPANETRIOL, TRINITRATE (R) (OR) NITROGLYCERINE (R)

. Waste code: U035
. Waste name: BENZENE BUTANOIC ACID, 4-[BIS(2-CHLOROETHYL)AMINO]- (OR) CHLORAMBUCIL

. Waste code: U058
. Waste name: 2H-1,3,2-OXAZAPHOSPHORIN-2-AMINE, N,N-BIS(2-CHLOROETHYL)TETRAHYDRO-, 2-OXIDE (OR) CYCLOPHOSPHAMIDE

. Waste code: U129
. Waste name: CYCLOHEXANE, 1,2,3,4,5,6-HEXACHLORO-, (1ALPHA, 2ALPHA, 3BETA, 4ALPHA, 5ALPHA, 6BETA)- (OR) LINDANE

. Waste code: U150
. Waste name: L-PHENYLALANINE, 4-[BIS(2-CHLOROETHYL)AMINO]- (OR) MELPHALAN

. Waste code: U205
. Waste name: SELENIUM SULFIDE (OR) SELENIUM SULFIDE SES2 (R,T)

. Waste code: U248
. Waste name: 2H-1-BENZOPYRAN-2-ONE, 4-HYDROXY-3-(3-OXO-1-PHENYL-BUTYL)-, & SALTS, WHEN PRESENT AT CONCENTRATIONS OF 0.3% OR LESS (OR) WARFARIN, & SALTS, WHEN PRESENT AT CONCENTRATIONS OF 0.3% OR LESS

Facility Has Received Notices of Violations:

Regulation violated: GOR:62-730.160(6) :Previous citatio
Area of violation: State Statute or Regulation
Date violation determined: 08/12/2002
Date achieved compliance: 12/19/2002

Map ID
Direction
Distance
Elevation

MAP FINDINGS

Site

Database(s)

EDR ID Number
EPA ID Number

AMERISOURCEBERGEN CORPORATION (Continued)

1004685729

Violation lead agency: State
Enforcement action: Not reported
Enforcement action date: Not reported
Enf. disposition status: Not reported
Enf. disp. status date: Not reported
Enforcement lead agency: Not reported
Proposed penalty amount: Not reported
Final penalty amount: Not reported
Paid penalty amount: Not reported

Regulation violated: GPT:40 CFR 262.34(a)(2)
Area of violation: Generators - Pre-transport
Date violation determined: 08/12/2002
Date achieved compliance: 12/19/2002
Violation lead agency: State
Enforcement action: Not reported
Enforcement action date: Not reported
Enf. disposition status: Not reported
Enf. disp. status date: Not reported
Enforcement lead agency: Not reported
Proposed penalty amount: Not reported
Final penalty amount: Not reported
Paid penalty amount: Not reported

Regulation violated: GOR:40 CFR 265.37 :Previous citatio
Area of violation: TSD IS-Thermal Treatment
Date violation determined: 08/12/2002
Date achieved compliance: 12/19/2002
Violation lead agency: State
Enforcement action: Not reported
Enforcement action date: Not reported
Enf. disposition status: Not reported
Enf. disp. status date: Not reported
Enforcement lead agency: Not reported
Proposed penalty amount: Not reported
Final penalty amount: Not reported
Paid penalty amount: Not reported

Regulation violated: GPT:40 CFR 262.34(a)(3)
Area of violation: Generators - Pre-transport
Date violation determined: 08/12/2002
Date achieved compliance: 12/19/2002
Violation lead agency: State
Enforcement action: Not reported
Enforcement action date: Not reported
Enf. disposition status: Not reported
Enf. disp. status date: Not reported
Enforcement lead agency: Not reported
Proposed penalty amount: Not reported
Final penalty amount: Not reported
Paid penalty amount: Not reported

Regulation violated: GOR:40 CFR 265.50
Area of violation: TSD IS-Contingency Plan and Emergency Procedures
Date violation determined: 08/12/2002
Date achieved compliance: 12/19/2002
Violation lead agency: State

Map ID
Direction
Distance
Elevation

MAP FINDINGS

Site

Database(s)

EDR ID Number
EPA ID Number

AMERISOURCEBERGEN CORPORATION (Continued)

1004685729

Enforcement action: Not reported
Enforcement action date: Not reported
Enf. disposition status: Not reported
Enf. disp. status date: Not reported
Enforcement lead agency: Not reported
Proposed penalty amount: Not reported
Final penalty amount: Not reported
Paid penalty amount: Not reported

Regulation violated: GSC:62-701.300(4)
Area of violation: State Statute or Regulation
Date violation determined: 04/25/2000
Date achieved compliance: 08/03/2000
Violation lead agency: State
Enforcement action: Not reported
Enforcement action date: Not reported
Enf. disposition status: Not reported
Enf. disp. status date: Not reported
Enforcement lead agency: Not reported
Proposed penalty amount: Not reported
Final penalty amount: Not reported
Paid penalty amount: Not reported

Regulation violated: GGR:40 CFR 262.11
Area of violation: Generators - General
Date violation determined: 04/25/2000
Date achieved compliance: 08/03/2000
Violation lead agency: State
Enforcement action: Not reported
Enforcement action date: Not reported
Enf. disposition status: Not reported
Enf. disp. status date: Not reported
Enforcement lead agency: Not reported
Proposed penalty amount: Not reported
Final penalty amount: Not reported
Paid penalty amount: Not reported

Regulation violated: GLB:40 CFR 268.7(a)(1)
Area of violation: LDR - General
Date violation determined: 04/25/2000
Date achieved compliance: 08/03/2000
Violation lead agency: State
Enforcement action: Not reported
Enforcement action date: Not reported
Enf. disposition status: Not reported
Enf. disp. status date: Not reported
Enforcement lead agency: Not reported
Proposed penalty amount: Not reported
Final penalty amount: Not reported
Paid penalty amount: Not reported

Evaluation Action Summary:
Evaluation date: 08/12/2002
Evaluation: COMPLIANCE EVALUATION INSPECTION ON-SITE
Area of violation: TSD IS-Thermal Treatment
Date achieved compliance: 12/19/2002
Evaluation lead agency: State

Map ID
Direction
Distance
Elevation

MAP FINDINGS

Site

Database(s)

EDR ID Number
EPA ID Number

AMERISOURCEBERGEN CORPORATION (Continued)

1004685729

Evaluation date: 08/12/2002
Evaluation: COMPLIANCE EVALUATION INSPECTION ON-SITE
Area of violation: Generators - Pre-transport
Date achieved compliance: 12/19/2002
Evaluation lead agency: State

Evaluation date: 08/12/2002
Evaluation: COMPLIANCE EVALUATION INSPECTION ON-SITE
Area of violation: State Statute or Regulation
Date achieved compliance: 12/19/2002
Evaluation lead agency: State

Evaluation date: 08/12/2002
Evaluation: COMPLIANCE EVALUATION INSPECTION ON-SITE
Area of violation: TSD IS-Contingency Plan and Emergency Procedures
Date achieved compliance: 12/19/2002
Evaluation lead agency: State

Evaluation date: 03/16/2001
Evaluation: NOT A SIGNIFICANT NON-COMPLIER
Area of violation: Not reported
Date achieved compliance: Not reported
Evaluation lead agency: State

Evaluation date: 09/14/2000
Evaluation: COMPLIANCE SCHEDULE EVALUATION
Area of violation: Not reported
Date achieved compliance: Not reported
Evaluation lead agency: State

Evaluation date: 06/29/2000
Evaluation: SIGNIFICANT NON-COMPLIER
Area of violation: Not reported
Date achieved compliance: Not reported
Evaluation lead agency: State

Evaluation date: 06/16/2000
Evaluation: COMPLIANCE EVALUATION INSPECTION ON-SITE
Area of violation: Not reported
Date achieved compliance: Not reported
Evaluation lead agency: State

Evaluation date: 05/31/2000
Evaluation: NON-FINANCIAL RECORD REVIEW
Area of violation: Not reported
Date achieved compliance: Not reported
Evaluation lead agency: State

Evaluation date: 04/25/2000
Evaluation: COMPLIANCE EVALUATION INSPECTION ON-SITE
Area of violation: State Statute or Regulation
Date achieved compliance: 08/03/2000
Evaluation lead agency: State

Evaluation date: 04/25/2000
Evaluation: COMPLIANCE EVALUATION INSPECTION ON-SITE
Area of violation: LDR - General

Map ID
Direction
Distance
Elevation

MAP FINDINGS

Site

Database(s)

EDR ID Number
EPA ID Number

AMERISOURCEBERGEN CORPORATION (Continued)

1004685729

Date achieved compliance: 08/03/2000
Evaluation lead agency: State

Evaluation date: 04/25/2000
Evaluation: COMPLIANCE EVALUATION INSPECTION ON-SITE
Area of violation: Generators - General
Date achieved compliance: 08/03/2000
Evaluation lead agency: State

FINDS:

Registry ID: 110005661514

Environmental Interest/Information System

RCRAInfo is a national information system that supports the Resource Conservation and Recovery Act (RCRA) program through the tracking of events and activities related to facilities that generate, transport, and treat, store, or dispose of hazardous waste. RCRAInfo allows RCRA program staff to track the notification, permit, compliance, and corrective action activities required under RCRA.

HAZARDOUS WASTE BIENNIAL REPORTER

Florida Environmental System Today Application (FIESTA) Data Maintenance (FDM) system maintains entity, environmental interest and affiliation data for the State of Florida.

[Click this hyperlink](#) while viewing on your computer to access additional FINDS: detail in the EDR Site Report.

ECHO:

Envid: 1004685729
Registry ID: 110005661514
DFR URL: <http://echo.epa.gov/detailed-facility-report?fid=110005661514>

IP1486
North
1/4-1/2
0.477 mi.
2516 ft.

**2702 DIRECTOR S ROW
2702 DIRECTORS ROW
ORLANDO, FL 32809**

Site 2 of 2 in cluster IP

**Actual:
89 ft.**

FINDS:

**Focus Map:
1**

Registry ID: 110035578309

Environmental Interest/Information System

Florida Environmental System Today Application (FIESTA) Data Maintenance (FDM) system maintains entity, environmental interest and affiliation data for the State of Florida.

[Click this hyperlink](#) while viewing on your computer to access additional FINDS: detail in the EDR Site Report.

**FINDS 1011418049
N/A**

Map ID
Direction
Distance
Elevation

MAP FINDINGS

Site

Database(s)

EDR ID Number
EPA ID Number

IQ1488
South
1/4-1/2
0.477 mi.
2519 ft.

DUSOBOX CORPORATION
1330 CENTRAL FLORIDA PARKWAY
ORLANDO, FL 32837

FINDS 1024421145
N/A

Site 1 of 2 in cluster IQ

Actual:
89 ft.

FINDS:

Focus Map:
8

Registry ID: 110070339960
Environmental Interest/Information System
OSHA ESTABLISHMENT

[Click this hyperlink](#) while viewing on your computer to access additional FINDS: detail in the EDR Site Report.

IQ1489
South
1/4-1/2
0.477 mi.
2519 ft.

DUSOBOX CORP
1330 CENTRAL FLORIDA PKWY
ORLANDO, FL 32837

RCRA-CESQG 1000985918
FINDS FL0000997577
ECHO

Site 2 of 2 in cluster IQ

Actual:
89 ft.

RCRA-CESQG:

Focus Map:
8

Date form received by agency: 01/31/2002
Facility name: DUSOBOX CORP
Facility address: 1330 CENTRAL FLORIDA PKWY
ORLANDO, FL 32837-9293
EPA ID: FL0000997577
Mailing address: CENTRAL FL PKWY
ORLANDO, FL 32821
Contact: TOM MORRIS
Contact address: CENTRAL FL PKWY
ORLANDO, FL 32821
Contact country: US
Contact telephone: 407-855-5120
Contact email: Not reported
EPA Region: 04
Land type: Private
Classification: Conditionally Exempt Small Quantity Generator
Description: Handler: generates 100 kg or less of hazardous waste per calendar month, and accumulates 1000 kg or less of hazardous waste at any time; or generates 1 kg or less of acutely hazardous waste per calendar month, and accumulates at any time: 1 kg or less of acutely hazardous waste; or 100 kg or less of any residue or contaminated soil, waste or other debris resulting from the cleanup of a spill, into or on any land or water, of acutely hazardous waste; or generates 100 kg or less of any residue or contaminated soil, waste or other debris resulting from the cleanup of a spill, into or on any land or water, of acutely hazardous waste during any calendar month, and accumulates at any time: 1 kg or less of acutely hazardous waste; or 100 kg or less of any residue or contaminated soil, waste or other debris resulting from the cleanup of a spill, into or on any land or water, of acutely hazardous waste

Owner/Operator Summary:

Owner/operator name: NON NOTIFIED
Owner/operator address: 1330 CENTRAL FL PKWY
ORLANDO, FL 32821

Map ID
Direction
Distance
Elevation

MAP FINDINGS

Site

Database(s)

EDR ID Number
EPA ID Number

DUSOBOX CORP (Continued)

1000985918

Owner/operator country: US
Owner/operator telephone: Not reported
Owner/operator email: Not reported
Owner/operator fax: Not reported
Owner/operator extension: Not reported
Legal status: Private
Owner/Operator Type: Owner
Owner/Op start date: 07/30/1999
Owner/Op end date: Not reported

Handler Activities Summary:

U.S. importer of hazardous waste: No
Mixed waste (haz. and radioactive): No
Recycler of hazardous waste: No
Transporter of hazardous waste: No
Treater, storer or disposer of HW: No
Underground injection activity: No
On-site burner exemption: No
Furnace exemption: No
Used oil fuel burner: No
Used oil processor: No
User oil refiner: No
Used oil fuel marketer to burner: No
Used oil Specification marketer: No
Used oil transfer facility: No
Used oil transporter: No

Historical Generators:

Date form received by agency: 01/31/2002
Site name: DUSOBOX CORP
Classification: Conditionally Exempt Small Quantity Generator

Hazardous Waste Summary:

. Waste code: D001
. Waste name: IGNITABLE WASTE

Facility Has Received Notices of Violations:

Regulation violated: GGR:40 CFR 262.11
Area of violation: Generators - General
Date violation determined: 11/10/1994
Date achieved compliance: 01/18/1996
Violation lead agency: State
Enforcement action: DEP NON-COMPLIANCE LETTER
Enforcement action date: 04/23/1996
Enf. disposition status: Not reported
Enf. disp. status date: Not reported
Enforcement lead agency: State
Proposed penalty amount: Not reported
Final penalty amount: Not reported
Paid penalty amount: Not reported

Regulation violated: GPT:40 CFR 262.31
Area of violation: Generators - Pre-transport
Date violation determined: 11/10/1994

Map ID
Direction
Distance
Elevation

MAP FINDINGS

Site

Database(s)

EDR ID Number
EPA ID Number

DUSOBOX CORP (Continued)

1000985918

Date achieved compliance: 01/18/1996
Violation lead agency: State
Enforcement action: DEP NON-COMPLIANCE LETTER
Enforcement action date: 04/23/1996
Enf. disposition status: Not reported
Enf. disp. status date: Not reported
Enforcement lead agency: State
Proposed penalty amount: Not reported
Final penalty amount: Not reported
Paid penalty amount: Not reported

Evaluation Action Summary:

Evaluation date: 01/31/2002
Evaluation: COMPLIANCE EVALUATION INSPECTION ON-SITE
Area of violation: Not reported
Date achieved compliance: Not reported
Evaluation lead agency: State

Evaluation date: 11/10/1994
Evaluation: COMPLIANCE EVALUATION INSPECTION ON-SITE
Area of violation: Generators - General
Date achieved compliance: 01/18/1996
Evaluation lead agency: State

Evaluation date: 11/10/1994
Evaluation: COMPLIANCE EVALUATION INSPECTION ON-SITE
Area of violation: Generators - Pre-transport
Date achieved compliance: 01/18/1996
Evaluation lead agency: State

FINDS:

Registry ID: 110002523056

Environmental Interest/Information System

RCRAInfo is a national information system that supports the Resource Conservation and Recovery Act (RCRA) program through the tracking of events and activities related to facilities that generate, transport, and treat, store, or dispose of hazardous waste. RCRAInfo allows RCRA program staff to track the notification, permit, compliance, and corrective action activities required under RCRA.

Florida Environmental System Today Application (FIESTA) Data Maintenance (FDM) system maintains entity, environmental interest and affiliation data for the State of Florida.

[Click this hyperlink](#) while viewing on your computer to access additional FINDS: detail in the EDR Site Report.

ECHO:

Envid: 1000985918
Registry ID: 110002523056
DFR URL: <http://echo.epa.gov/detailed-facility-report?fid=110002523056>

Map ID
Direction
Distance
Elevation

MAP FINDINGS

Site

Database(s)
EDR ID Number
EPA ID Number

IL1490 **HOWARD FERTILIZER CO INC**
East **8306 S. ORANGE AVE.**
1/4-1/2 **ORLANDO, FL 32809**
0.478 mi.
2522 ft. **Site 8 of 19 in cluster IL**

ICIS **1016083018**
FINDS **N/A**
ECHO

Actual:
96 ft.
Focus Map:
3

ICIS:
Enforcement Action ID: 04-2002-3011
FRS ID: 110000363133
Action Name: Howard Fertilizer Company, Inc.
Facility Name: HOWARD FERTILIZER COMPANY, INC.
Facility Address: 8306 S. ORANGE AVENUE
ORLANDO, FL 32809
Enforcement Action Type: FIFRA 14A Action For Penalty
Facility County: ORANGE
Program System Acronym: ICIS
Enforcement Action Forum Desc: Administrative - Formal
EA Type Code: 14A
Facility SIC Code: Not reported
Federal Facility ID: Not reported
Latitude in Decimal Degrees: 28.44708
Longitude in Decimal Degrees: -81.364626
Permit Type Desc: Not reported
Program System Acronym: 2655559
Facility NAICS Code: Not reported
Tribal Land Code: Not reported

Facility Name: HOWARD FERTILIZER CO INC
Address: 8306 S. ORANGE AVE.
Tribal Indicator: N
Fed Facility: No
NAIC Code: Not reported
SIC Code: 2873

Facility Name: HOWARD FERTILIZER CO INC
Address: 8306 S. ORANGE AVE.
Tribal Indicator: N
Fed Facility: No
NAIC Code: Not reported
SIC Code: 2873

Facility Name: HOWARD FERTILIZER CO INC
Address: 8306 S. ORANGE AVE.
Tribal Indicator: N
Fed Facility: No
NAIC Code: Not reported
SIC Code: 2873

Facility Name: HOWARD FERTILIZER CO INC
Address: 8306 S. ORANGE AVE.
Tribal Indicator: N
Fed Facility: No
NAIC Code: Not reported
SIC Code: 2873

Facility Name: HOWARD FERTILIZER CO INC
Address: 8306 S. ORANGE AVE.
Tribal Indicator: N

Map ID
Direction
Distance
Elevation

MAP FINDINGS

Site

Database(s)

EDR ID Number
EPA ID Number

HOWARD FERTILIZER CO INC (Continued)

1016083018

Fed Facility: No
NAIC Code: Not reported
SIC Code: 2873

Facility Name: HOWARD FERTILIZER CO INC
Address: 8306 S. ORANGE AVE.
Tribal Indicator: N
Fed Facility: No
NAIC Code: Not reported
SIC Code: 2873

Facility Name: HOWARD FERTILIZER CO INC
Address: 8306 S. ORANGE AVE.
Tribal Indicator: N
Fed Facility: No
NAIC Code: Not reported
SIC Code: 2873

Facility Name: HOWARD FERTILIZER CO INC
Address: 8306 S. ORANGE AVE.
Tribal Indicator: N
Fed Facility: No
NAIC Code: Not reported
SIC Code: 2873

Facility Name: HOWARD FERTILIZER CO INC
Address: 8306 S. ORANGE AVE.
Tribal Indicator: N
Fed Facility: No
NAIC Code: Not reported
SIC Code: 2873

Facility Name: HOWARD FERTILIZER CO INC
Address: 8306 S. ORANGE AVE.
Tribal Indicator: N
Fed Facility: No
NAIC Code: Not reported
SIC Code: 2873

Facility Name: HOWARD FERTILIZER CO INC
Address: 8306 S. ORANGE AVE.
Tribal Indicator: N
Fed Facility: No
NAIC Code: Not reported
SIC Code: 2873

FINDS:

Registry ID: 110000363133

Environmental Interest/Information System

US EPA TRIS (Toxics Release Inventory System) contains information from facilities on the amounts of over 300 listed toxic chemicals that these facilities release directly to air, water, land, or that are transported off-site.

RCRAInfo is a national information system that supports the Resource

Map ID
Direction
Distance
Elevation

MAP FINDINGS

Site

Database(s)

EDR ID Number
EPA ID Number

HOWARD FERTILIZER CO INC (Continued)

1016083018

Conservation and Recovery Act (RCRA) program through the tracking of events and activities related to facilities that generate, transport, and treat, store, or dispose of hazardous waste. RCRAInfo allows RCRA program staff to track the notification, permit, compliance, and corrective action activities required under RCRA.

US National Pollutant Discharge Elimination System (NPDES) module of the Compliance Information System (ICIS) tracks surface water permits issued under the Clean Water Act. Under NPDES, all facilities that discharge pollutants from any point source into waters of the United States are required to obtain a permit. The permit will likely contain limits on what can be discharged, impose monitoring and reporting requirements, and include other provisions to ensure that the discharge does not adversely affect water quality.

ICIS (Integrated Compliance Information System) is the Integrated Compliance Information System and provides a database that, when complete, will contain integrated Enforcement and Compliance information across most of EPA's programs. The vision for ICIS is to replace EPA's independent databases that contain Enforcement data with a single repository for that information. Currently, ICIS contains all Federal Administrative and Judicial enforcement actions. This information is maintained in ICIS by EPA in the Regional offices and it Headquarters. A future release of ICIS will replace the Permit Compliance System (PCS) which supports the NPDES and will integrate that information with Federal actions already in the system. ICIS also has the capability to track other activities occurring in the Region that support Compliance and Enforcement programs. These include; Incident Tracking, Compliance Assistance, and Compliance Monitoring.

SSTS (Section Seven Tracking System) evolved from the FIFRA and TSCA Enforcement System (FATES). SSTS tracks the registration of all pesticide-producing establishments and tracks annually the types and amounts of pesticides, active ingredients, and related devices that are produced, sold, or distributed each year.

Florida Environmental System Today Application (FIESTA) Data Maintenance (FDM) system maintains entity, environmental interest and affiliation data for the State of Florida.

[Click this hyperlink](#) while viewing on your computer to access additional FINDS: detail in the EDR Site Report.

ECHO:

Envid: 1016083018
Registry ID: 110000363133
DFR URL: <http://echo.epa.gov/detailed-facility-report?fid=110000363133>

MAP FINDINGS

Map ID
Direction
Distance
Elevation

Site

Database(s)

EDR ID Number
EPA ID Number

IL1491 **HOWARD FERTILIZER & CHEMICAL CO INC**
East **8306 S ORANGE AVE**
1/4-1/2 **ORLANDO, FL 32809**
0.478 mi.
2522 ft. **Site 9 of 19 in cluster IL**

TRIS **1017426998**
32809HWRDF8306S

Actual: **TRIS:**
96 ft.

Focus Map: [Click this hyperlink](#) while viewing on your computer to access
3 3 additional US_TRIS: record(s) in the EDR Site Report.

IL1492 **HOWARD FERTILIZER & CHEMICAL CO**
East **8306 S ORANGE AVE**
1/4-1/2 **ORLANDO, FL 32809**
0.478 mi.
2522 ft. **Site 10 of 19 in cluster IL**

FL LUST **1000496874**
FL UST **N/A**
FL AST
FL CLEANUP SITES
FL DWM CONTAM
FL Financial Assurance
FL NPDES

Actual:
96 ft.

Focus Map: **LUST:**
3

Region: **STATE**
Facility Id: **8838100**
Facility Status: **OPEN**
Facility Type: **C - Fuel user/Non-retail**
Facility Phone: **(407)855-1841**
Facility Cleanup Rank: **7166**
District: **Central District**
Lat/Long (dms): **28 26 48.2316 / 81 21 56.6208**
Section: **Not reported**
Township: **Not reported**
Range: **Not reported**
Feature: **Not reported**
Method: **ADDM**
Datum: **0**
Score: **29**
Score Effective Date: **2009-05-11 00:00:00**
Score When Ranked: **25**
Operator: **MICHAEL BROOKS**
Name Update: **2002-07-01 00:00:00**
Address Update: **Not reported**

Petroleum Cleanup PCT Facility Score:

Facility Cleanup Status: **ONGO - ONGOING**
Contact: **MICHAEL BROOKS**
Contact Company: **HOWARD FERTILIZER & CHEMICAL CO**
Contact Address: **PO BOX 628202**
Contact City/State/Zip: **ORLANDO, FL 32862**
Phone: **(407)466-2960**
Bad Address Ind: **N**
State: **FL**
Zip: **32809, 7853**
Score: **29**
Score Effective Date: **2009-05-11 00:00:00**
Related Party ID: **10409**
Primary RP Role: **ACCOUNT OWNER**
RP Begin Date: **1988-01-26**

Map ID
Direction
Distance
Elevation

MAP FINDINGS

Site

Database(s)

EDR ID Number
EPA ID Number

HOWARD FERTILIZER & CHEMICAL CO (Continued)

1000496874

RP Zip: 8202
RP Extension: Not reported

Discharge Cleanup Summary:
Discharge Date: 5/21/1996
PCT Discharge Combined: Not reported
Cleanup Required: R - CLEANUP REQUIRED
Discharge Cleanup Status: RA - RA ONGOING
Disch Cleanup Status Date: 10/12/2004
Cleanup Work Status: INACTIVE
Information Source: D - DISCHARGE NOTIFICATION
Other Source Description: Not reported
Eligibility Indicator: I - INELIGIBLE
Site Manager: GREEN_MN
Site Mgr End Date: Not reported
Tank Office: PCLP48 - ORANGE COUNTY ENVIRONMENTAL PROTECTION DIV

Contaminated Media:
Discharge Date: 5/21/1996
Pct Discharge Combined With: Not reported
Cleanup Required: R - CLEANUP REQUIRED
Discharge Cleanup Status: RA - RA ONGOING
Disch Cleanup Status Date: 10/12/2004
Cleanup Work Status: INACTIVE
Information Source: D - DISCHARGE NOTIFICATION
Other Source Description: Not reported
Elig Indicator: I - INELIGIBLE
Site Manager: GREEN_MN
Site Mgr End Date: Not reported
Tank Office: PCLP48 - ORANGE COUNTY ENVIRON

Contaminated Drinking Wells: 0
Contaminated Monitoring Well: Yes
Contaminated Soil: Yes
Contaminated Surface Water: No
Contaminated Ground Water: Yes
Pollutant: Y - Unknown/Not Reported
Pollutant Other Description: Not reported
Gallons Discharged: Not reported

Task Information:
District: CD
Facility ID: 8838100
Facility Status: OPEN
Facility Type: C - Fuel user/Non-retail -
County: ORANGE
County ID: 48
Cleanup Eligibility Status: I
Source Effective Date: Not reported
Discharge Date: 05-21-1996
Cleanup Required: R - CLEANUP REQUIRED
Discharge Cleanup Status: RA - RA ONGOING
Disch Cleanup Status Date: 10-12-2004
SRC Action Type: -
SRC Submit Date: Not reported
SRC Review Date: Not reported
SRC Completion Status: -
SRC Issue Date: Not reported
SRC Comment: Not reported

Map ID
Direction
Distance
Elevation

MAP FINDINGS

Site

Database(s)

EDR ID Number
EPA ID Number

HOWARD FERTILIZER & CHEMICAL CO (Continued)

1000496874

Cleanup Work Status: INACTIVE
Site Mgr: GREEN_MN
Site Mgr End Date: Not reported
Tank Office: PCLP48 - Orange County
SR Task ID: Not reported
SR Cleanup Responsible: -
SR Funding Eligibility Type: -
SR Actual Cost: Not reported
SR Completion Date: Not reported
SR Payment Date: Not reported
SR Oral Date: Not reported
SR Written Date: Not reported
SR Soil Removal: Not reported
SR Free Product Removal: Not reported
SR Soil Tonnage Removed: Not reported
SR Soil Treatment: Not reported
SR Other Treatment: Not reported
SR Alternate Proc Received Date: Not reported
SR Alternate Procedure Status: Not reported
SR Alternate Procedure Status Date: Not reported
SR Alternate Procedure Comments: Not reported
SA Task ID: 68013
SA Cleanup Responsible: -
SA Funding Eligibility Type: -
SA Actual Cost: Not reported
SA Completion Date: Not reported
SA Payment Date: Not reported
RAP Task ID: Not reported
RAP Cleanup Responsible ID: -
RAP Funding Eligibility Type: -
RAP Actual Cost: Not reported
RAP Completion Date: Not reported
RAP Payment Date: Not reported
RAP Last Order Approved: Not reported
RA Task ID: 74259
RA Cleanup Responsible: -
RA Funding Eligibility Type: -
RA Years to Complete: Not reported
RA Actual Cost: Not reported

[Click here for Florida Oculus:](#)

UST:

Facility Id: 8838100
Facility Status: OPEN
Type Description: Fuel user/Non-retail
Facility Phone: 4078551841
Region: STATE
Positioning Method: ADDM
Lat/Long (dms): 28 26 51.77 / 81 24 6.145

Owner:

Owner Id: 10409
Owner Name: HOWARD FERTILIZER & CHEMICAL CO
Owner Address: PO BOX 628202
Owner Address 2: Not reported
Owner City,St,Zip: ORLANDO, FL 32862

Map ID
Direction
Distance
Elevation

MAP FINDINGS

Site

Database(s)

EDR ID Number
EPA ID Number

HOWARD FERTILIZER & CHEMICAL CO (Continued)

1000496874

Owner Contact: MICHAEL BROOKS
Owner Phone: 4074662960

Tank Info:

Name: HOWARD FERTILIZER & CHEMICAL CO
Address: 8306 S ORANGE AVE
Tank Id: 1
Status: Removed
Status Date: 5/1/1996
Install Date: Not reported
Substance: Vehicular diesel
Content Description: Vehicular Diesel
Gallons: 4000
Vessel Indicator: TANK
Tank Location: UNDERGROUND
DEP Contractor: P

Name: HOWARD FERTILIZER & CHEMICAL CO
Address: 8306 S ORANGE AVE
Tank Id: 2
Status: Removed
Status Date: 5/1/1996
Install Date: Not reported
Substance: Unleaded gas
Content Description: Unleaded Gas
Gallons: 4000
Vessel Indicator: TANK
Tank Location: UNDERGROUND
DEP Contractor: P

Name: HOWARD FERTILIZER & CHEMICAL CO
Address: 8306 S ORANGE AVE
Tank Id: 3
Status: Removed
Status Date: 5/1/1996
Install Date: Not reported
Substance: Vehicular diesel
Content Description: Vehicular Diesel
Gallons: 6000
Vessel Indicator: TANK
Tank Location: UNDERGROUND
DEP Contractor: P

Name: HOWARD FERTILIZER & CHEMICAL CO
Address: 8306 S ORANGE AVE
Tank Id: 6
Status: Removed
Status Date: 5/1/1996
Install Date: Not reported
Substance: Misc. petrol-based product
Content Description: Misc Petrol-Based Product
Gallons: 4000
Vessel Indicator: TANK
Tank Location: UNDERGROUND
DEP Contractor: P

Name: HOWARD FERTILIZER & CHEMICAL CO

Map ID
Direction
Distance
Elevation

MAP FINDINGS

Site

Database(s)

EDR ID Number
EPA ID Number

HOWARD FERTILIZER & CHEMICAL CO (Continued)

1000496874

Address: 8306 S ORANGE AVE
Tank Id: 7
Status: Removed
Status Date: 5/1/1996
Install Date: Not reported
Substance: Misc. petrol-based product
Content Description: Misc Petrol-Based Product
Gallons: 4000
Vessel Indicator: TANK
Tank Location: UNDERGROUND
DEP Contractor: P

Click here for Florida Oculus:

AST:

Name: HOWARD FERTILIZER & CHEMICAL CO
Address: 8306 S ORANGE AVE
Facility ID: 8838100
Facility Status: OPEN
Type Description: Fuel user/Non-retail
Facility Phone: 4078551841
DEP Contractor Own: P
Region: STATE
Positioning Method: ADDM
Lat/Long (dms): 28 26 51.77 / 81 24 6.145

Owner:

Owner Id: 10409
Owner Name: HOWARD FERTILIZER & CHEMICAL CO
Owner Address: PO BOX 628202
Owner Address 2: Not reported
Owner City,St,Zip: ORLANDO, FL 32862
Owner Contact: MICHAEL BROOKS
Owner Phone: 4074662960

Tank Id: 5
Status: In service
Status Date: Not reported
Install Date: 10/1/1990
Substance: Vehicular diesel
Content Description: Vehicular Diesel
Gallons: 10000
Tank Location: ABOVEGROUND

Construction:

Tank Id: 5
Construction Category: Primary Construction
Construction Description: Steel

Tank Id: 5
Construction Category: Secondary Containment
Construction Description: AST containment

Monitoring:

Map ID
Direction
Distance
Elevation

MAP FINDINGS

Site

Database(s)

EDR ID Number
EPA ID Number

HOWARD FERTILIZER & CHEMICAL CO (Continued)

1000496874

Tank ID: 5
Monitoring Description: Manually sampled wells

Tank ID: 5
Monitoring Description: Visual inspection of ASTs

Tank ID: 5
Monitoring Description: External piping monitoring

Piping:
Tank ID: 5
Piping Category: Primary Construction
Piping Description: Steel/galvanized metal

Tank ID: 5
Piping Category: Miscellaneous Attributes
Piping Description: Abv, no soil contact

Tank Id: 4
Status: In service
Status Date: Not reported
Install Date: 10/1/1990
Substance: Vehicular diesel
Content Description: Vehicular Diesel
Gallons: 10000
Tank Location: ABOVEGROUND

Construction:
Tank Id: 4
Construction Category: Primary Construction
Construction Description: Steel

Tank Id: 4
Construction Category: Secondary Containment
Construction Description: AST containment

Monitoring:
Tank ID: 4
Monitoring Description: Manually sampled wells

Tank ID: 4
Monitoring Description: Visual inspection of ASTs

Tank ID: 4
Monitoring Description: External piping monitoring

Piping:
Tank ID: 4
Piping Category: Miscellaneous Attributes
Piping Description: Abv, no soil contact

Tank ID: 4
Piping Category: Primary Construction
Piping Description: Steel/galvanized metal

Map ID
Direction
Distance
Elevation

MAP FINDINGS

Site

Database(s)

EDR ID Number
EPA ID Number

HOWARD FERTILIZER & CHEMICAL CO (Continued)

1000496874

[Click here for Florida Oculus:](#)

CLEANUP SITES:

DEP Cleanup Site Key: 58711642
Source Database Name: Storage Tank Contamination Monitoring
Source Database Id: 8838100
CPAC Program Area Id: TK
CLLC Cleanup Category Key: PETRO
RSC2 Remediation Status Key: ACTIVE
Data Load Date: 05/28/2019
OC3 Office Id: CD
Physical Address Line 2: Not reported
OIC Object Of Interest Id: FACIL
PC2 Proximity Id: EXACT
Calc Coordinates Accuracy Level Id: 4
CMC2 Coordinate Method Id: Digital Aerial Photography With Ground Control
DC4 Datum Id: High Accuracy Reference Network
VSC1 Verification Status: REVIEWED
Collect Username: CARPENTER_K
Collect Date: 10/21/2009
Collect Affiliation: YORK STB
Map Source: 2004 DOQQs
Map Source Scale: 10
Interpolation Scale: Not reported
Verifier Username: CARPENTER_K
Verifier Affiliation: YORK STB
Verification Date: 10/21/2009
Verified Coordinate Method Id: Digital Aerial Photography With Ground Control
Source Database Name Code: STCM
CMC2 Coordinate Method ID Code: DPHO
DC4 Datum ID Code: HARN
Verified Coordinate Method ID Code: DPHO
Comments: Not reported
Latitude/Longitude (deg/min/sec): 28 26 48.2316 / 81 21 56.6208

DWM CONTAM:

Program Site Id: 8838100
Lat DD: 28
Lat MM: 26
Lat SS: 48.2316
Long DD: 81
Long MM: 21
Long SS: 56.6208
Office/ District: CD
Program Area: Storage Tanks
Offsite Contamination: Not reported
Project Manager: Not reported
Priority Score: 29
Datum: 0
Method: ADDM
Facility Status: OPEN
Feature: Not reported
Section: Not reported
Township: Not reported
Range: Not reported

Map ID
Direction
Distance
Elevation

MAP FINDINGS

Site

Database(s)

EDR ID Number
EPA ID Number

HOWARD FERTILIZER & CHEMICAL CO (Continued)

1000496874

Staff Assigned: Not reported
Priority (Y/N): Not reported

FL Financial Assurance 3:

Region: 3
Facility ID: 8838100
Facility Phone: 4078551841
Facility Status: OPEN
Facility Type: C
Type Description: Fuel user/Non-retail
DEP CO: P
Financial Responsibility: INSURANCE
Insurance Company: COMMERCE & INDUSTRY
Effective Date: 01/31/2007
Expire Date: 01/31/2008
Owner ID: 10409
Owner Name: HOWARD FERTILIZER & CHEMICAL CO
Owner Address: PO BOX 628202
Owner Address2: Not reported
Owner City,St,Zip: ORLANDO, FL 32862
Contact: MICHAEL BROOKS
Resp Party Phone: 4074662960

Region: 3
Facility ID: 8838100
Facility Phone: 4078551841
Facility Status: OPEN
Facility Type: C
Type Description: Fuel user/Non-retail
DEP CO: P
Financial Responsibility: INSURANCE
Insurance Company: COMMERCE & INDUSTRY
Effective Date: 01/31/2010
Expire Date: 01/31/2011
Owner ID: 10409
Owner Name: HOWARD FERTILIZER & CHEMICAL CO
Owner Address: PO BOX 628202
Owner Address2: Not reported
Owner City,St,Zip: ORLANDO, FL 32862
Contact: MICHAEL BROOKS
Resp Party Phone: 4074662960

Region: 3
Facility ID: 8838100
Facility Phone: 4078551841
Facility Status: OPEN
Facility Type: C
Type Description: Fuel user/Non-retail
DEP CO: P
Financial Responsibility: INSURANCE
Insurance Company: COMMERCE & INDUSTRY
Effective Date: 01/31/2011
Expire Date: 01/31/2011
Owner ID: 10409
Owner Name: HOWARD FERTILIZER & CHEMICAL CO
Owner Address: PO BOX 628202
Owner Address2: Not reported

Map ID
Direction
Distance
Elevation

MAP FINDINGS

Site

Database(s)

EDR ID Number
EPA ID Number

HOWARD FERTILIZER & CHEMICAL CO (Continued)

1000496874

Owner City,St,Zip: ORLANDO, FL 32862
Contact: MICHAEL BROOKS
Resp Party Phone: 4074662960

Region: 3
Facility ID: 8838100
Facility Phone: 4078551841
Facility Status: OPEN
Facility Type: C
Type Description: Fuel user/Non-retail
DEP CO: P
Financial Responsibility: INSURANCE
Insurance Company: COMMERCE & INDUSTRY
Effective Date: 01/31/2011
Expire Date: 01/31/2012
Owner ID: 10409
Owner Name: HOWARD FERTILIZER & CHEMICAL CO
Owner Address: PO BOX 628202
Owner Address2: Not reported
Owner City,St,Zip: ORLANDO, FL 32862
Contact: MICHAEL BROOKS
Resp Party Phone: 4074662960

Region: 3
Facility ID: 8838100
Facility Phone: 4078551841
Facility Status: OPEN
Facility Type: C
Type Description: Fuel user/Non-retail
DEP CO: P
Financial Responsibility: INSURANCE
Insurance Company: COMMERCE & INDUSTRY
Effective Date: 01/31/2012
Expire Date: 01/31/2013
Owner ID: 10409
Owner Name: HOWARD FERTILIZER & CHEMICAL CO
Owner Address: PO BOX 628202
Owner Address2: Not reported
Owner City,St,Zip: ORLANDO, FL 32862
Contact: MICHAEL BROOKS
Resp Party Phone: 4074662960

Region: 3
Facility ID: 8838100
Facility Phone: 4078551841
Facility Status: OPEN
Facility Type: C
Type Description: Fuel user/Non-retail
DEP CO: P
Financial Responsibility: INSURANCE
Insurance Company: COMMERCE & INDUSTRY
Effective Date: 01/31/2014
Expire Date: 01/31/2015
Owner ID: 10409
Owner Name: HOWARD FERTILIZER & CHEMICAL CO
Owner Address: PO BOX 628202
Owner Address2: Not reported

Map ID
Direction
Distance
Elevation

MAP FINDINGS

Site

Database(s)

EDR ID Number
EPA ID Number

HOWARD FERTILIZER & CHEMICAL CO (Continued)

1000496874

Owner City,St,Zip: ORLANDO, FL 32862
Contact: MICHAEL BROOKS
Resp Party Phone: 4074662960

Region: 3
Facility ID: 8838100
Facility Phone: 4078551841
Facility Status: OPEN
Facility Type: C
Type Description: Fuel user/Non-retail
DEP CO: P
Financial Responsibility: INSURANCE
Insurance Company: COMMERCE & INDUSTRY
Effective Date: 01/31/2015
Expire Date: 01/31/2016
Owner ID: 10409
Owner Name: HOWARD FERTILIZER & CHEMICAL CO
Owner Address: PO BOX 628202
Owner Address2: Not reported
Owner City,St,Zip: ORLANDO, FL 32862
Contact: MICHAEL BROOKS
Resp Party Phone: 4074662960

Region: 3
Facility ID: 8838100
Facility Phone: 4078551841
Facility Status: OPEN
Facility Type: C
Type Description: Fuel user/Non-retail
DEP CO: P
Financial Responsibility: INSURANCE
Insurance Company: COMMERCE & INDUSTRY
Effective Date: 01/31/2016
Expire Date: 01/31/2017
Owner ID: 10409
Owner Name: HOWARD FERTILIZER & CHEMICAL CO
Owner Address: PO BOX 628202
Owner Address2: Not reported
Owner City,St,Zip: ORLANDO, FL 32862
Contact: MICHAEL BROOKS
Resp Party Phone: 4074662960

Region: 3
Facility ID: 8838100
Facility Phone: 4078551841
Facility Status: OPEN
Facility Type: C
Type Description: Fuel user/Non-retail
DEP CO: P
Financial Responsibility: INSURANCE
Insurance Company: COMMERCE & INDUSTRY
Effective Date: 01/31/2017
Expire Date: 01/31/2018
Owner ID: 10409
Owner Name: HOWARD FERTILIZER & CHEMICAL CO
Owner Address: PO BOX 628202
Owner Address2: Not reported

Map ID
Direction
Distance
Elevation

MAP FINDINGS

Site

Database(s)

EDR ID Number
EPA ID Number

HOWARD FERTILIZER & CHEMICAL CO (Continued)

1000496874

Owner City,St,Zip: ORLANDO, FL 32862
Contact: MICHAEL BROOKS
Resp Party Phone: 4074662960

Region: 3
Facility ID: 8838100
Facility Phone: 4078551841
Facility Status: OPEN
Facility Type: C
Type Description: Fuel user/Non-retail
DEP CO: P
Financial Responsibility: INSURANCE
Insurance Company: COMMERCE & INDUSTRY
Effective Date: 01/31/2018
Expire Date: 01/31/2019
Owner ID: 10409
Owner Name: HOWARD FERTILIZER & CHEMICAL CO
Owner Address: PO BOX 628202
Owner Address2: Not reported
Owner City,St,Zip: ORLANDO, FL 32862
Contact: MICHAEL BROOKS
Resp Party Phone: 4074662960

WASTEWATER:

Facility ID: FLR05G661
Facility Type: Multi-Sector Stormwater GP
Status: Active - Existing, permitted facility/site for which effluent, reclaimed water or wastewater residual discharge into the environment and/or monitoring is taking place.

District Office: TLST
NPDES Permitted Site: Not reported
Environmental Interest: Not reported
Owner Type: Unknown
Permit Capacity: Not reported
Party Name: Michael E Brooks, PMTE
Company Name: Howard Fertilizer & Chemical Co Inc
RP Address: 7205 State Road 50
RP Address 2: Not reported
RP City,Stat,Zip: Groveland FL 34736-9382
Telephone: 3524290024
Email: mbrooks@howardfert.com
Issue Date: 02/09/2018
Effective Date: 02/09/2018
Expiration Date: 02/08/2023
DOC Description: Generic Permit
Latitude Degrees: 28
Latitude Minutes: 26
Latitude Seconds: 49.88
Longitude Degrees: 81
Longitude Minutes: 21
Longitude Seconds: 56.59
Treatment: Not reported
Decode For Fstatus: Active

Map ID
Direction
Distance
Elevation

MAP FINDINGS

Site

Database(s)

EDR ID Number
EPA ID Number

HOWARD FERTILIZER & CHEMICAL COMPANY INC (Continued)

1001115770

Contact email: Not reported
EPA Region: 04
Land type: Private
Classification: Small Small Quantity Generator
Description: Handler: generates more than 100 and less than 1000 kg of hazardous waste during any calendar month and accumulates less than 6000 kg of hazardous waste at any time; or generates 100 kg or less of hazardous waste during any calendar month, and accumulates more than 1000 kg of hazardous waste at any time

Owner/Operator Summary:

Owner/operator name: LEE DISHMAN
Owner/operator address: PO BOX 593800
ORLANDO, FL 32859
Owner/operator country: US
Owner/operator telephone: Not reported
Owner/operator email: Not reported
Owner/operator fax: Not reported
Owner/operator extension: Not reported
Legal status: Private
Owner/Operator Type: Owner
Owner/Op start date: 10/18/1996
Owner/Op end date: Not reported

Handler Activities Summary:

U.S. importer of hazardous waste: No
Mixed waste (haz. and radioactive): No
Recycler of hazardous waste: No
Transporter of hazardous waste: No
Treater, storer or disposer of HW: No
Underground injection activity: No
On-site burner exemption: No
Furnace exemption: No
Used oil fuel burner: No
Used oil processor: No
User oil refiner: No
Used oil fuel marketer to burner: No
Used oil Specification marketer: No
Used oil transfer facility: No
Used oil transporter: No

Historical Generators:

Date form received by agency: 06/03/1996
Site name: HOWARD FERTILIZER & CHEMICAL COMPANY INC
Classification: Small Quantity Generator

Hazardous Waste Summary:

. Waste code: D001
. Waste name: IGNITABLE WASTE

Facility Has Received Notices of Violations:

Regulation violated: GGR:40 CFR 262.11
Area of violation: Generators - General
Date violation determined: 06/12/1996

Map ID
Direction
Distance
Elevation

MAP FINDINGS

Site

Database(s)

EDR ID Number
EPA ID Number

HOWARD FERTILIZER & CHEMICAL COMPANY INC (Continued)

1001115770

Date achieved compliance: 07/01/1996
Violation lead agency: State
Enforcement action: DEP NON-COMPLIANCE LETTER
Enforcement action date: 06/12/1996
Enf. disposition status: Not reported
Enf. disp. status date: Not reported
Enforcement lead agency: State
Proposed penalty amount: Not reported
Final penalty amount: Not reported
Paid penalty amount: Not reported

Regulation violated: GGR:40 CFR 262.11
Area of violation: Generators - General
Date violation determined: 05/31/1996
Date achieved compliance: 07/01/1996
Violation lead agency: State
Enforcement action: DEP NON-COMPLIANCE LETTER
Enforcement action date: 06/12/1996
Enf. disposition status: Not reported
Enf. disp. status date: Not reported
Enforcement lead agency: State
Proposed penalty amount: Not reported
Final penalty amount: Not reported
Paid penalty amount: Not reported

Evaluation Action Summary:

Evaluation date: 06/12/1996
Evaluation: COMPLIANCE EVALUATION INSPECTION ON-SITE
Area of violation: Generators - General
Date achieved compliance: 07/01/1996
Evaluation lead agency: State

Evaluation date: 05/30/1996
Evaluation: COMPLIANCE EVALUATION INSPECTION ON-SITE
Area of violation: Generators - General
Date achieved compliance: 07/01/1996
Evaluation lead agency: State

IL1495
East
1/4-1/2
0.478 mi.
2522 ft.

HOWARD FERTILIZER
8306 S ORANGE AVE
ORLANDO, FL 32809
Site 13 of 19 in cluster IL

RCRA-CESQG **1014469719**
FLTMP9102599

Actual:
96 ft.

RCRA-CESQG:

Date form received by agency: 01/15/1991
Facility name: HOWARD FERTILIZER
Facility address: 8306 S ORANGE AVE
ORLANDO, FL 32809-7853

Focus Map:
3

EPA ID: FLTMP9102599

Contact: Not reported

Contact address: Not reported

Contact address: Not reported

Contact country: US

Contact telephone: Not reported

Contact email: Not reported

EPA Region: 04

Classification: Conditionally Exempt Small Quantity Generator

Map ID
Direction
Distance
Elevation

MAP FINDINGS

Site

Database(s)

EDR ID Number
EPA ID Number

HOWARD FERTILIZER (Continued)

1014469719

Description: Handler: generates 100 kg or less of hazardous waste per calendar month, and accumulates 1000 kg or less of hazardous waste at any time; or generates 1 kg or less of acutely hazardous waste per calendar month, and accumulates at any time: 1 kg or less of acutely hazardous waste; or 100 kg or less of any residue or contaminated soil, waste or other debris resulting from the cleanup of a spill, into or on any land or water, of acutely hazardous waste; or generates 100 kg or less of any residue or contaminated soil, waste or other debris resulting from the cleanup of a spill, into or on any land or water, of acutely hazardous waste during any calendar month, and accumulates at any time: 1 kg or less of acutely hazardous waste; or 100 kg or less of any residue or contaminated soil, waste or other debris resulting from the cleanup of a spill, into or on any land or water, of acutely hazardous waste

Handler Activities Summary:

U.S. importer of hazardous waste: No
Mixed waste (haz. and radioactive): No
Recycler of hazardous waste: No
Transporter of hazardous waste: No
Treater, storer or disposer of HW: No
Underground injection activity: No
On-site burner exemption: No
Furnace exemption: No
Used oil fuel burner: No
Used oil processor: No
Used oil refiner: No
Used oil fuel marketer to burner: No
Used oil Specification marketer: No
Used oil transfer facility: No
Used oil transporter: No

Violation Status: No violations found

IL1496
East
1/4-1/2
0.478 mi.
2522 ft.

**8306 SOUTH ORANGE AVENUE
ORLANDO, FL**

Site 14 of 19 in cluster IL

**FL SPILLS S105191266
N/A**

Actual:
96 ft.

Focus Map:
3

SPILLS:
OHMIT Incident Number: 10974
Incident Legacy: 01-11-3277Z
On-Scene Response: No
Criminal Indicator: No
Hurricane Indicator: No
Incident Date: 06/11/2001
Incident Status: Closed
Incident Report Date: Not reported

OHMIT Incident Number: 22526
Incident Legacy: 02-11-3143Z
On-Scene Response: No
Criminal Indicator: No
Hurricane Indicator: No
Incident Date: 08/01/2002
Incident Status: Closed
Incident Report Date: Not reported

MAP FINDINGS

Map ID
 Direction
 Distance
 Elevation

Site

Database(s)

EDR ID Number
 EPA ID Number

IL1497 **HOWARD FERTILIZER AND CHEMICAL COMPANY INC - ORLAN**
East **8306 SOUTH ORANGE AVENUE**
1/4-1/2 **ORLANDO, FL 32809**
0.478 mi.
2522 ft. **Site 15 of 19 in cluster IL**

FL TIER 2 **S107719663**
N/A

Actual:
96 ft.

TIER 2:

Focus Map:
3

Name: HOWARD FERTILIZER AND CHEMICAL COMPANY INC - ORLANDO
 Address: 8306 SOUTH ORANGE AVENUE
 City,State,Zip: ORLANDO, FL 32809

 Year: 2018
 Facility Id: 6403712
 Active Date: Not reported
 Inactive Date: Not reported
 Sale Pending: Not reported
 Original Date: Not reported
 PLOT Source: Not reported
 Latitude: Not reported
 Longitude: Not reported
 LEPC District: Not reported
 Counties: Not reported
 SERC: Not reported
 Program Level: Not reported
 PRIME: Not reported
 SIC Code: Not reported
 SIC Code 2: Not reported
 NAICS Code: 325314
 Last Modified Date: 02/25/2019
 First Submit Date: 02/25/2019
 Data Submitted By: Michael Brooks / Compliance
 Company Name: HOWARD FERTILIZER AND CHEMICAL COMPANY INC
 Comments: Not reported

Contact:

Contact ID: Not reported
 Year: 2018
 Facility Id: 6403712
 Contact Type: Owner / Operator
 Contact Name: HOWARD FERILIZER AND CHEMICAL COMPANY, INC.
 Contact Title: Not reported
 Contact Phone: Not reported
 Contact 24Hr Phone: Not reported
 Contact Telephone 2: 407-855-1841
 Contact Telephone 3: Not reported
 Contact Telephone 4: Not reported
 Contact Telephone 5: Not reported
 Contact Telephone 6: Not reported
 Contact Email: MBROOKS@HOWARDFERT.COM

Contact ID: Not reported
 Year: 2018
 Facility Id: 6403712
 Contact Type: Owner / Operator
 Contact Name: HOWARD FERILIZER AND CHEMICAL COMPANY, INC.
 Contact Title: Not reported
 Contact Phone: Not reported
 Contact 24Hr Phone: Not reported
 Contact Telephone 2: 407-855-1841
 Contact Telephone 3: Not reported

Map ID
Direction
Distance
Elevation

MAP FINDINGS

Site

Database(s)

EDR ID Number
EPA ID Number

HOWARD FERTILIZER AND CHEMICAL COMPANY INC - ORLANDO (Continued)

S107719663

Contact Telephone 4: Not reported
Contact Telephone 5: Not reported
Contact Telephone 6: Not reported
Contact Email: MBROOKS@HOWARDFERT.COM

Name: HOWARD FERTILIZER AND CHEMICAL COMPANY INC - ORLANDO
Address: 8306 SOUTH ORANGE AVENUE
City,State,Zip: ORLANDO, FL 32809

Year: 2017
Facility Id: 6102731
Active Date: Not reported
Inactive Date: Not reported
Sale Pending: Not reported
Original Date: Not reported
PLOT Source: Not reported
Latitude: Not reported
Longitude: Not reported
LEPC District: Not reported
Counties: Not reported
SERC: Not reported
Program Level: Not reported
PRIME: Not reported
SIC Code: 2875
SIC Code 2: Not reported
NAICS Code: 325314
Last Modified Date: 03/12/2018
First Submit Date: 02/22/2018
Data Submitted By: Michael Brooks / Compliance
Company Name: HOWARD FERTILIZER AND CHEMICAL COMPANY INC
Comments: Not reported

Contact:
Contact ID: Not reported
Year: 2017
Facility Id: 6102731
Contact Type: Emergency Contact
Contact Name: Scott Schaefer
Contact Title: Not reported
Contact Phone: 4075058242
Contact 24Hr Phone: Not reported
Contact Telephone 2: 4078551841
Contact Telephone 3: 407-457-2020
Contact Telephone 4: 407-466-2960
Contact Telephone 5: Not reported
Contact Telephone 6: 407-855-185-41
Contact Email: bbqscott1@bellsouth.net

Name: HOWARD FERTILIZER AND CHEMICAL COMPANY INC - ORLANDO
Address: 8306 SOUTH ORANGE AVENUE
City,State,Zip: ORLANDO, FL 32809

Year: 2016
Facility Id: 5839515

Map ID
Direction
Distance
Elevation

MAP FINDINGS

Site

Database(s)

EDR ID Number
EPA ID Number

HOWARD FERTILIZER AND CHEMICAL COMPANY INC - ORLANDO (Continued)

S107719663

Active Date: Not reported
Inactive Date: Not reported
Sale Pending: Not reported
Original Date: Not reported
PLOT Source: Not reported
Latitude: Not reported
Longitude: Not reported
LEPC District: Not reported
Counties: Not reported
SERC: Not reported
Program Level: Not reported
PRIME: Not reported
SIC Code: 2875
SIC Code 2: Not reported
NAICS Code: 325314
Last Modified Date: 04/19/2017
First Submit Date: 02/22/2017
Data Submitted By: Michael Brooks / Compliance
Company Name: HOWARD FERTILIZER AND CHEMICAL COMPANY INC
Comments: Not reported

Contact:

Contact ID: Not reported
Year: 2016
Facility Id: 5839515
Contact Type: Emergency Contact
Contact Name: Scott Schaefer
Contact Title: Not reported
Contact Phone: 4075058242
Contact 24Hr Phone: Not reported
Contact Telephone 2: 4078551841
Contact Telephone 3: 4074662960
Contact Telephone 4: 3524290024
Contact Telephone 5: 4075058242
Contact Telephone 6: 4078551841
Contact Email: bbqscott1@bellsouth.net

Name: HOWARD FERTILIZER AND CHEMICAL COMPANY INC - ORLANDO
Address: 8306 SOUTH ORANGE AVENUE
City,State,Zip: ORLANDO, FL 32809

Year: 2015
Facility Id: 5401472
Active Date: Not reported
Inactive Date: Not reported
Sale Pending: Not reported
Original Date: Not reported
PLOT Source: Not reported
Latitude: 28.44694
Longitude: -81.36667
LEPC District: Not reported
Counties: Not reported
SERC: Not reported
Program Level: Not reported
PRIME: Not reported
SIC Code: 2875

Map ID
Direction
Distance
Elevation

MAP FINDINGS

Site

Database(s)

EDR ID Number
EPA ID Number

HOWARD FERTILIZER AND CHEMICAL COMPANY INC - ORLANDO (Continued)

S107719663

SIC Code 2: Not reported
NAICS Code: 325314
Last Modified Date: 02/23/2016
First Submit Date: 02/19/2016
Data Submitted By: Michael Brooks / Compliance
Company Name: HOWARD FERTILIZER AND CHEMICAL COMPANY INC
Comments: Not reported

Contact:

Contact ID: Not reported
Year: 2015
Facility Id: 5401472
Contact Type: Emergency Contact
Contact Name: MICHAEL BROOKS
Contact Title: Not reported
Contact Phone: 407-457-2020
Contact 24Hr Phone: Not reported
Contact Telephone 2: 407-466-2960
Contact Telephone 3: 4074662960
Contact Telephone 4: 3524290024
Contact Telephone 5: Not reported
Contact Telephone 6: 407-855-1841
Contact Email: MBrooks@HowardFert.com

Name: HOWARD FERTILIZER AND CHEMICAL COMPANY INC - ORLANDO
Address: 8306 SOUTH ORANGE AVENUE
City,State,Zip: ORLANDO, FL 32809

Year: 2014
Facility Id: 5001889
Active Date: Not reported
Inactive Date: Not reported
Sale Pending: Not reported
Original Date: Not reported
PLOT Source: Not reported
Latitude: 28.44694
Longitude: -81.36667
LEPC District: Not reported
Counties: Not reported
SERC: Not reported
Program Level: Not reported
PRIME: Not reported
SIC Code: 2875
SIC Code 2: Not reported
NAICS Code: 325314
Last Modified Date: 02/23/2015
First Submit Date: 02/23/2015
Data Submitted By: Michael Brooks / Compliance
Company Name: HOWARD FERTILIZER AND CHEMICAL COMPANY INC
Comments: Not reported

Contact:

Contact ID: Not reported
Year: 2014
Facility Id: 5001889
Contact Type: Emergency Contact

Map ID
Direction
Distance
Elevation

MAP FINDINGS

Site

Database(s)

EDR ID Number
EPA ID Number

HOWARD FERTILIZER AND CHEMICAL COMPANY INC - ORLANDO (Continued)

S107719663

Contact Name: VICTOR VER DEJOE
Contact Title: Not reported
Contact Phone: 407-448-0427
Contact 24Hr Phone: Not reported
Contact Telephone 2: 407-855-1841
Contact Telephone 3: Not reported
Contact Telephone 4: Not reported
Contact Telephone 5: Not reported
Contact Telephone 6: Not reported
Contact Email: NOT LISTED

Name: HOWARD FERTILIZER AND CHEMICAL COMPANY INC - ORLANDO
Address: 8306 SOUTH ORANGE AVENUE
City,State,Zip: ORLANDO, FL 32809

Year: 2013
Facility Id: 4567580
Active Date: Not reported
Inactive Date: Not reported
Sale Pending: Not reported
Original Date: Not reported
PLOT Source: Not reported
Latitude: 28.44694
Longitude: -81.366670
LEPC District: Not reported
Counties: Not reported
SERC: Not reported
Program Level: Not reported
PRIME: Not reported
SIC Code: 2875
SIC Code 2: Not reported
NAICS Code: 325314
Last Modified Date: 04/11/2014
First Submit Date: 04/11/2014
Data Submitted By: Michael Brooks / Compliance
Company Name: HOWARD FERTILIZER AND CHEMICAL COMPANY INC
Comments: Not reported

Contact:
Contact ID: Not reported
Year: 2013
Facility Id: 4567580
Contact Type: 313 Public Contact
Contact Name: MICHAEL BROOKS
Contact Title: Not reported
Contact Phone: (407) 466-2960
Contact 24Hr Phone: Not reported
Contact Telephone 2: Not reported
Contact Telephone 3: Not reported
Contact Telephone 4: Not reported
Contact Telephone 5: Not reported
Contact Telephone 6: Not reported
Contact Email: mbrooks@howardfert.com

Map ID
Direction
Distance
Elevation

MAP FINDINGS

Site

Database(s)

EDR ID Number
EPA ID Number

HOWARD FERTILIZER AND CHEMICAL COMPANY INC - ORLANDO (Continued)

S107719663

Name: HOWARD FERTILIZER AND CHEMICAL COMPANY INC - ORLANDO
Address: 8306 SOUTH ORANGE AVENUE
City,State,Zip: ORLANDO, FL 32859-3800

Year: 2012
Facility Id: 4224054
Active Date: Not reported
Inactive Date: Not reported
Sale Pending: Not reported
Original Date: Not reported
PLOT Source: Not reported
Latitude: 28.44694
Longitude: -81.366670
LEPC District: Not reported
Counties: Not reported
SERC: Not reported
Program Level: Not reported
PRIME: Not reported
SIC Code: 2875
SIC Code 2: Not reported
NAICS Code: 325314
Last Modified Date: 07/02/2013
First Submit Date: 07/02/2013
Data Submitted By: Michael Brooks / Compliance
Company Name: HOWARD FERTILIZER AND CHEMICAL COMPANY INC
Comments: Not reported

Contact:

Contact ID: Not reported
Year: 2012
Facility Id: 4224054
Contact Type: Emergency Contact
Contact Name: MICHAEL BROOKS
Contact Title: Not reported
Contact Phone: 407-457-2020
Contact 24Hr Phone: Not reported
Contact Telephone 2: 407-466-2960
Contact Telephone 3: Not reported
Contact Telephone 4: Not reported
Contact Telephone 5: Not reported
Contact Telephone 6: Not reported
Contact Email: MBrooks@HowardFert.com

Contact ID: Not reported
Year: 2012
Facility Id: 4224054
Contact Type: 313 Public Contact
Contact Name: MICHAEL BROOKS
Contact Title: Not reported
Contact Phone: (407) 466-2960
Contact 24Hr Phone: Not reported
Contact Telephone 2: Not reported
Contact Telephone 3: Not reported
Contact Telephone 4: Not reported
Contact Telephone 5: Not reported
Contact Telephone 6: Not reported
Contact Email: Not reported

Map ID
Direction
Distance
Elevation

MAP FINDINGS

Site

Database(s)

EDR ID Number
EPA ID Number

HOWARD FERTILIZER AND CHEMICAL COMPANY INC - ORLANDO (Continued)

S107719663

Contact ID: Not reported
Year: 2012
Facility Id: 4224054
Contact Type: Owner / Operator
Contact Name: HOWARD FERTILIZER AND CHEMICAL COMPANY INC
Contact Title: Not reported
Contact Phone: 407-855-1841
Contact 24Hr Phone: Not reported
Contact Telephone 2: Not reported
Contact Telephone 3: Not reported
Contact Telephone 4: Not reported
Contact Telephone 5: Not reported
Contact Telephone 6: Not reported
Contact Email: MBrooks@HowardFert.com

Contact ID: Not reported
Year: 2012
Facility Id: 4224054
Contact Type: Emergency Contact
Contact Name: RICH VAN LANEN
Contact Title: Not reported
Contact Phone: 407-448-0427
Contact 24Hr Phone: Not reported
Contact Telephone 2: 407-855-1841
Contact Telephone 3: Not reported
Contact Telephone 4: Not reported
Contact Telephone 5: Not reported
Contact Telephone 6: Not reported
Contact Email: NOT LISTED

Name: HOWARD FERTILIZER - ORLANDO
Address: 8306 SOUTH ORANGE AVENUE
City,State,Zip: ORLANDO, FL 32859-3800

Year: 2011
Facility Id: 3985913
Active Date: Not reported
Inactive Date: Not reported
Sale Pending: Not reported
Original Date: Not reported
PLOT Source: Not reported
Latitude: 28.44694
Longitude: -81.366670
LEPC District: Not reported
Counties: Not reported
SERC: Not reported
Program Level: Not reported
PRIME: Not reported
SIC Code: Not reported
SIC Code 2: Not reported
NAICS Code: Not reported
Last Modified Date: 11/12/2012
First Submit Date: 11/09/2012
Data Submitted By: Florida Division of Emergency Management
Company Name: HOWARD FERTILIZER

Map ID
Direction
Distance
Elevation

MAP FINDINGS

Site

Database(s)

EDR ID Number
EPA ID Number

HOWARD FERTILIZER AND CHEMICAL COMPANY INC - ORLANDO (Continued)

S107719663

Comments: Not reported

Contact:

Contact ID: Not reported
Year: 2011
Facility Id: 3985913
Contact Type: Tier II Emergency 24 Hour Contact
Contact Name: MICHAEL BROOKS
Contact Title: Not reported
Contact Phone: 352-429-0024
Contact 24Hr Phone: Not reported
Contact Telephone 2: Not reported
Contact Telephone 3: Not reported
Contact Telephone 4: Not reported
Contact Telephone 5: Not reported
Contact Telephone 6: Not reported
Contact Email: Not reported

Contact ID: Not reported
Year: 2011
Facility Id: 3985913
Contact Type: Tier II Emergency Contact
Contact Name: MICHAEL BROOKS
Contact Title: Not reported
Contact Phone: 352-429-0024
Contact 24Hr Phone: Not reported
Contact Telephone 2: Not reported
Contact Telephone 3: Not reported
Contact Telephone 4: Not reported
Contact Telephone 5: Not reported
Contact Telephone 6: Not reported
Contact Email: Not reported

Contact ID: Not reported
Year: 2011
Facility Id: 3985913
Contact Type: Tier II Secondary 24 Hour Contact
Contact Name: MICHAEL BROOKS
Contact Title: Not reported
Contact Phone: 352-429-0024
Contact 24Hr Phone: Not reported
Contact Telephone 2: Not reported
Contact Telephone 3: Not reported
Contact Telephone 4: Not reported
Contact Telephone 5: Not reported
Contact Telephone 6: Not reported
Contact Email: Not reported

Contact ID: Not reported
Year: 2011
Facility Id: 3985913
Contact Type: Tier II Secondary Contact
Contact Name: RICH VAN LANEN
Contact Title: Not reported
Contact Phone: 407-855-1841
Contact 24Hr Phone: Not reported
Contact Telephone 2: Not reported
Contact Telephone 3: Not reported

Map ID
Direction
Distance
Elevation

MAP FINDINGS

Site

Database(s)

EDR ID Number
EPA ID Number

HOWARD FERTILIZER AND CHEMICAL COMPANY INC - ORLANDO (Continued)

S107719663

Contact Telephone 4: Not reported
Contact Telephone 5: Not reported
Contact Telephone 6: Not reported
Contact Email: mbrooks@howardfert.com

Contact ID: Not reported
Year: 2011
Facility Id: 3985913
Contact Type: 313 Public Contact
Contact Name: MICHAEL BROOKS
Contact Title: Not reported
Contact Phone: (407) 466-2960
Contact 24Hr Phone: Not reported
Contact Telephone 2: Not reported
Contact Telephone 3: Not reported
Contact Telephone 4: Not reported
Contact Telephone 5: Not reported
Contact Telephone 6: Not reported
Contact Email: Not reported

Name: HOWARD FERTILIZER - ORLANDO
Address: 8306 SOUTH ORANGE AVENUE
City,State,Zip: ORLANDO, FL 32859-3800

Year: 2010
Facility Id: Not reported
Active Date: Not reported
Inactive Date: Not reported
Sale Pending: Not reported
Original Date: Not reported
PLOT Source: Not reported
Latitude: 28.44694
Longitude: -81.37
LEPC District: Not reported
Counties: Not reported
SERC: Not reported
Program Level: Not reported
PRIME: Not reported
SIC Code: Not reported
SIC Code 2: Not reported
NAICS Code: Not reported
Last Modified Date: Not reported
First Submit Date: Not reported
Data Submitted By: Not reported
Company Name: Not reported
Comments: Not reported

Chemical Code: 6484522
Chemical Name: Ammonium Nitrate
Chemical State: SOLID
Location Name: Entire Facility
Container Code: A
Pressure Code: 1
Temperature Code: 4
Average Quantity: 411200

Map ID
Direction
Distance
Elevation

MAP FINDINGS

Site

Database(s)

EDR ID Number
EPA ID Number

HOWARD FERTILIZER AND CHEMICAL COMPANY INC - ORLANDO (Continued)

S107719663

Maximum Quantity: 411200
Days On Site: 365

Name: HOWARD FERTILIZER - ORLANDO
Address: 8306 SOUTH ORANGE AVENUE
City,State,Zip: ORLANDO, FL 32859-3800

Year: 2010
Facility Id: Not reported
Active Date: Not reported
Inactive Date: Not reported
Sale Pending: Not reported
Original Date: Not reported
PLOT Source: Not reported
Latitude: 28.44694
Longitude: -81.37
LEPC District: Not reported
Counties: Not reported
SERC: Not reported
Program Level: Not reported
PRIME: Not reported
SIC Code: Not reported
SIC Code 2: Not reported
NAICS Code: Not reported
Last Modified Date: Not reported
First Submit Date: Not reported
Data Submitted By: Not reported
Company Name: Not reported
Comments: Not reported

Chemical Code: 57136
Chemical Name: Urea
Chemical State: SOLID
Location Name: Entire Facility
Container Code: R
Pressure Code: 1
Temperature Code: 4
Average Quantity: 203551
Maximum Quantity: 203551
Days On Site: 365

[Click this hyperlink](#) while viewing on your computer to access 9 additional FL_TIER2: record(s) in the EDR Site Report.

IL1498
East
1/4-1/2
0.478 mi.
2522 ft.

HOWARD FERTILIZER & CHEMICAL CO
8306 S ORANGE AVE
ORLANDO, FL
Site 16 of 19 in cluster IL

FL RGA LUST S115181241
N/A

Actual:
96 ft.

RGA LUST:

Focus Map:
3

2012	HOWARD FERTILIZER & CHEMICAL CO	8306 S ORANGE AVE
2011	HOWARD FERTILIZER & CHEMICAL CO	8306 S ORANGE AVE
2010	HOWARD FERTILIZER & CHEMICAL CO	8306 S ORANGE AVE
2009	HOWARD FERTILIZER & CHEMICAL CO	8306 S ORANGE AVE
2008	HOWARD FERTILIZER & CHEMICAL CO	8306 S ORANGE AVE
2007	HOWARD FERTILIZER & CHEMICAL CO	8306 S ORANGE AVE

Map ID
Direction
Distance
Elevation

MAP FINDINGS

Site

Database(s)

EDR ID Number
EPA ID Number

HOWARD FERTILIZER & CHEMICAL CO (Continued)

S115181241

2006	HOWARD FERTILIZER & CHEMICAL CO	8306 S ORANGE AVE
2005	HOWARD FERTILIZER & CHEMICAL CO	8306 S ORANGE AVE
2004	HOWARD FERTILIZER & CHEMICAL CO	8306 S ORANGE AVE
2003	HOWARD FERTILIZER & CHEMICAL CO	8306 S ORANGE AVE
2002	HOWARD FERTILIZER & CHEMICAL CO	8306 S ORANGE AVE

IL1499
East
1/4-1/2
0.478 mi.
2522 ft.

HOWARD FERTILIZER CO INC
8306 S ORANGE AVE
ORLANDO, FL

FL RGA LUST

S115181242
N/A

Site 17 of 19 in cluster IL

Actual:
96 ft.

RGA LUST:

2001	HOWARD FERTILIZER CO INC	8306 S ORANGE AVE
2000	HOWARD FERTILIZER CO INC	8306 S ORANGE AVE
1999	HOWARD FERTILIZER CO INC	8306 S ORANGE AVE
1998	HOWARD FERTILIZER CO INC	8306 S ORANGE AVE
1997	HOWARD FERTILIZER CO INC	8306 S ORANGE AVE

Focus Map:
3

IL1500
East
1/4-1/2
0.478 mi.
2522 ft.

HOWARD FERTILIZER & CHEMICAL CO INC
8306 S ORANGE AVE
ORLANDO, FL 32809

SSTS

1012195703
N/A

Site 18 of 19 in cluster IL

Actual:
96 ft.

SSTS:

Focus Map:
3

Name: HOWARD FERTILIZER & CHEMICAL CO INC
Address: 8306 S ORANGE AVE
City,State,Zip: ORLANDO, FL 328593800
Report Year: 2009
Registration Number: 035512-FL-001

Pre 2016:

Registration Number: 035512-FL-001
Name: HOWARD FERTILIZER & CHEMICAL CO INC
Address: 8306 S ORANGE AVE
Address 2: Not reported
Country Code: Not reported
Country: Not reported
Contact Name: CONTACT UNKNOWN
Contact Title: Not reported
Contact Telephone: Not reported
Contact Email: Not reported
Product Name: Not reported
Product Code: Not reported
EPA Product Registration Number: Not reported
Product Type: Not reported
Product Classification: Not reported
Product Use: Not reported
Market Type: Not reported
Product Unit of Measure: Not reported
Region: Not reported
Zero Production: Yes
RUP: Not reported

Report Year: 2008

Map ID
 Direction
 Distance
 Elevation

MAP FINDINGS

Site

Database(s)

EDR ID Number
 EPA ID Number

HOWARD FERTILIZER & CHEMICAL CO INC (Continued)

1012195703

Registration Number: 035512-FL-001

Pre 2016:
 Registration Number: 035512-FL-001
 Name: HOWARD FERTILIZER & CHEMICAL CO INC
 Address: 8306 S ORANGE AVE
 Address 2: Not reported
 Country Code: Not reported
 Country: Not reported
 Contact Name: CONTACT UNKNOWN
 Contact Title: Not reported
 Contact Telephone: Not reported
 Contact Email: Not reported
 Product Name: Not reported
 Product Code: Not reported
 EPA Product Registration Number: Not reported
 Product Type: Not reported
 Product Classification: Not reported
 Product Use: Not reported
 Market Type: Not reported
 Product Unit of Measure: Not reported
 Region: 4
 Zero Production: Yes
 RUP: Not reported

Report Year: Not reported
 Registration Number: 35512-FL-1

IL1501
 East
 1/4-1/2
 0.478 mi.
 2522 ft.

8306 SOUTH ORANGE AVE
ORLANDO, FL
 Site 19 of 19 in cluster IL

ERNS 2002618568
N/A

Actual:
 96 ft.

[Click this hyperlink](#) while viewing on your computer to access additional ERNS detail in the EDR Site Report.

Focus Map:
 3

IR1502
 WSW
 1/4-1/2
 0.478 mi.
 2526 ft.

KING CAR RENTAL
1406 SAND LAKE RD
ORLANDO, FL
 Site 1 of 4 in cluster IR

FL RGA LUST S115183325
N/A

Actual:
 99 ft.

RGA LUST:

2012	KING CAR RENTAL	1406 SAND LAKE RD
2011	KING CAR RENTAL	1406 SAND LAKE RD
2010	KING CAR RENTAL	1406 SAND LAKE RD
2009	KING CAR RENTAL	1406 SAND LAKE RD
2008	KING CAR RENTAL	1406 SAND LAKE RD
2007	KING CAR RENTAL	1406 SAND LAKE RD
2006	KING CAR RENTAL	1406 SAND LAKE RD

Focus Map:
 2

Map ID
Direction
Distance
Elevation

MAP FINDINGS

Site

Database(s)

EDR ID Number
EPA ID Number

KING CAR RENTAL (Continued)

S115183325

2005	KING CAR RENTAL	1406 SAND LAKE RD
2004	KING CAR RENTAL	1406 SAND LAKE RD
2003	KING CAR RENTAL	1406 SAND LAKE RD
2002	KING CAR RENTAL	1406 SAND LAKE RD
2001	KING CAR RENTAL	1406 SAND LAKE RD
2000	KING CAR RENTAL	1406 SAND LAKE RD
1999	KING CAR RENTAL	1406 SAND LAKE RD
1998	KING CAR RENTAL	1406 SAND LAKE RD
1997	KING CAR RENTAL	1406 SAND LAKE RD

IR1503
WSW
1/4-1/2
0.478 mi.
2526 ft.

KING CAR RENTAL
1406 SAND LAKE RD
ORLANDO, FL 32819
Site 2 of 4 in cluster IR

FL LUST
FL UST
U001364633
N/A
FL CLEANUP SITES
FL DWM CONTAM
FL RESP PARTY

Actual:
99 ft.
Focus Map:
2

LUST:
Region: STATE
Facility Id: 8627719
Facility Status: CLOSED
Facility Type: C - Fuel user/Non-retail
Facility Phone: (407)240-3800
Facility Cleanup Rank: Not reported
District: Central District
Lat/Long (dms): 28 26 58.49 / 81 23 45.35
Section: 34
Township: 23
Range: 29
Feature: Not reported
Method: ADDM
Datum: 0
Score: 29
Score Effective Date: 2012-07-24 00:00:00
Score When Ranked: Not reported
Operator: KING, LOUIS W
Name Update: Not reported
Address Update: Not reported

Petroleum Cleanup PCT Facility Score:
Facility Cleanup Status: ONGO - ONGOING
Contact: LOUIS W KING
Contact Company: KING CAR RENTAL
Contact Address: 1406 SAND LAKE RD
Contact City/State/Zip: ORLANDO, FL 32819
Phone: (407)240-3800
Bad Address Ind: N
State: FL
Zip: 32819
Score: 29
Score Effective Date: 2012-07-24 00:00:00
Related Party ID: 11990
Primary RP Role: ACCOUNT OWNER
RP Begin Date: 1991-11-14
RP Zip: Not reported
RP Extension: Not reported

Discharge Cleanup Summary:
Discharge Date: 3/17/2005

Map ID
Direction
Distance
Elevation

MAP FINDINGS

Site

Database(s)

EDR ID Number
EPA ID Number

KING CAR RENTAL (Continued)

U001364633

PCT Discharge Combined: Not reported
Cleanup Required: R - CLEANUP REQUIRED
Discharge Cleanup Status: RA - RA ONGOING
Disch Cleanup Status Date: 5/1/2006
Cleanup Work Status: INACTIVE
Information Source: Z - OTHER
Other Source Description: ANON. COMPLAINT
Eligibility Indicator: I - INELIGIBLE
Site Manager: BURSON_L
Site Mgr End Date: Not reported
Tank Office: PCCD - CD CLEANUP & COMPLIANCE ASSURANCE PROGRAM
Discharge Date: 7/25/1991
PCT Discharge Combined: Not reported
Cleanup Required: R - CLEANUP REQUIRED
Discharge Cleanup Status: NFA - NFA COMPLETE
Disch Cleanup Status Date: 4/8/1996
Cleanup Work Status: COMPLETED
Information Source: A - ABANDONED TANK RESTORATION
Other Source Description: Not reported
Eligibility Indicator: E - ELIGIBLE
Site Manager: Not reported
Site Mgr End Date: Not reported
Tank Office: -

Petroleum Cleanup Program Eligibility:
Facility ID: 8627719
Discharge Date: 7/25/1991
Pct Discharge Combined With: Not reported
Cleanup Required: R - CLEANUP REQUIRED
Discharge Cleanup Status: NFA - NFA COMPLETE
Disch Cleanup Status Date: 4/8/1996
Cleanup Work Status: COMPLETED
Information Source: A - ABANDONED TANK RESTORATION
Other Source Description: Not reported
Application Received Date: 7/28/1991
Cleanup Program: A - ABANDONED TANK RESTORATION PROGRAM
Eligibility Status: 2/13/1992
Elig Status Date: 2/13/1992
Letter Of Intent Date: 7/28/1991
Redetermined: No
Inspection Date: 5/27/2005
Site Manager: Not reported
Site Mgr End Date: Not reported
Tank Office: -
Deductible Amount: 500
Deductible Paid To Date: 500
Co-Pay Amount: 0
Co-Pay Paid To Date: 0
Cap Amount: Not reported

Contaminated Media:
Discharge Date: 3/17/2005
Pct Discharge Combined With: Not reported
Cleanup Required: R - CLEANUP REQUIRED
Discharge Cleanup Status: RA - RA ONGOING
Disch Cleanup Status Date: 5/1/2006
Cleanup Work Status: INACTIVE
Information Source: Z - OTHER

Map ID
Direction
Distance
Elevation

MAP FINDINGS

Site

Database(s)

EDR ID Number
EPA ID Number

KING CAR RENTAL (Continued)

U001364633

Other Source Description: ANON. COMPLAINT
Elig Indicator: I - INELIGIBLE
Site Manager: BURSON_L
Site Mgr End Date: Not reported
Tank Office: PCCD - CD CLEANUP & COMPLIANCE
Contaminated Drinking Wells: Not reported
Contaminated Monitoring Well: Not reported
Contaminated Soil: Yes
Contaminated Surface Water: Not reported
Contaminated Ground Water: Not reported
Pollutant: L - Waste Oil
Pollutant Other Description: Not reported
Gallons Discharged: 175

Task Information:
District: CD
Facility ID: 8627719
Facility Status: CLOSED
Facility Type: C - Fuel user/Non-retail -
County: ORANGE
County ID: 48
Cleanup Eligibility Status: I
Source Effective Date: Not reported
Discharge Date: 03-17-2005
Cleanup Required: R - CLEANUP REQUIRED
Discharge Cleanup Status: RA - RA ONGOING
Disch Cleanup Status Date: 05-01-2006
SRC Action Type: -
SRC Submit Date: Not reported
SRC Review Date: Not reported
SRC Completion Status: -
SRC Issue Date: Not reported
SRC Comment: Not reported
Cleanup Work Status: INACTIVE
Site Mgr: BURSON_L
Site Mgr End Date: Not reported
Tank Office: PCCD - Central District
SR Task ID: Not reported
SR Cleanup Responsible: -
SR Funding Eligibility Type: -
SR Actual Cost: Not reported
SR Completion Date: Not reported
SR Payment Date: Not reported
SR Oral Date: Not reported
SR Written Date: Not reported
SR Soil Removal: Not reported
SR Free Product Removal: Not reported
SR Soil Tonnage Removed: Not reported
SR Soil Treatment: Not reported
SR Other Treatment: Not reported
SR Alternate Proc Received Date: Not reported
SR Alternate Procedure Status: Not reported
SR Alternate Procedure Status Date: Not reported
SR Alternate Procedure Comments: Not reported
SA Task ID: 76499
SA Cleanup Responsible: -
SA Funding Eligibility Type: -
SA Actual Cost: Not reported

Map ID
Direction
Distance
Elevation

MAP FINDINGS

Site

Database(s)

EDR ID Number
EPA ID Number

KING CAR RENTAL (Continued)

U001364633

SA Completion Date: Not reported
SA Payment Date: Not reported
RAP Task ID: Not reported
RAP Cleanup Responsible ID: -
RAP Funding Eligibility Type: -
RAP Actual Cost: Not reported
RAP Completion Date: Not reported
RAP Payment Date: Not reported
RAP Last Order Approved: Not reported
RA Task ID: 78179
RA Cleanup Responsible: -
RA Funding Eligibility Type: -
RA Years to Complete: Not reported
RA Actual Cost: Not reported
District: CD
Facility ID: 8627719
Facility Status: CLOSED
Facility Type: C - Fuel user/Non-retail -
County: ORANGE
County ID: 48
Cleanup Eligibility Status: E
Source Effective Date: 03-25-1996
Discharge Date: 07-25-1991
Cleanup Required: R - CLEANUP REQUIRED
Discharge Cleanup Status: NFA - NFA COMPLETE
Disch Cleanup Status Date: 04-08-1996
SRC Action Type: NFA - NO FURTHER ACTION
SRC Submit Date: 03-05-1996
SRC Review Date: 03-25-1996
SRC Completion Status: A - APPROVED
SRC Issue Date: 04-08-1996
SRC Comment: Not reported
Cleanup Work Status: COMPLETED
Site Mgr: Not reported
Site Mgr End Date: Not reported
Tank Office: -
SR Task ID: Not reported
SR Cleanup Responsible: -
SR Funding Eligibility Type: -
SR Actual Cost: Not reported
SR Completion Date: Not reported
SR Payment Date: Not reported
SR Oral Date: Not reported
SR Written Date: Not reported
SR Soil Removal: Not reported
SR Free Product Removal: Not reported
SR Soil Tonnage Removed: Not reported
SR Soil Treatment: Not reported
SR Other Treatment: Not reported
SR Alternate Proc Received Date: Not reported
SR Alternate Procedure Status: Not reported
SR Alternate Procedure Status Date: Not reported
SR Alternate Procedure Comments: Not reported
SA Task ID: 19674
SA Cleanup Responsible: -
SA Funding Eligibility Type: -
SA Actual Cost: Not reported

Map ID
Direction
Distance
Elevation

MAP FINDINGS

Site

Database(s)

EDR ID Number
EPA ID Number

KING CAR RENTAL (Continued)

U001364633

SA Completion Date: 03-14-1996
SA Payment Date: Not reported
RAP Task ID: Not reported
RAP Cleanup Responsible ID: -
RAP Funding Eligibility Type: -
RAP Actual Cost: Not reported
RAP Completion Date: Not reported
RAP Payment Date: Not reported
RAP Last Order Approved: Not reported
RA Task ID: 19675
RA Cleanup Responsible: -
RA Funding Eligibility Type: -
RA Years to Complete: Not reported
RA Actual Cost: Not reported

Click here for Florida Oculus:

UST:

Facility Id: 8627719
Facility Status: CLOSED
Type Description: Fuel user/Non-retail
Facility Phone: 4072403800
Region: STATE
Positioning Method: ADDM
Lat/Long (dms): 28 27 1.386 / 81 23 42.76

Owner:

Owner Id: 11990
Owner Name: KING CAR RENTAL
Owner Address: 1406 SAND LAKE RD
Owner Address 2: Not reported
Owner City,St,Zip: ORLANDO, FL 32819
Owner Contact: LOUIS W KING
Owner Phone: 4072403800

Tank Info:

Name: KING CAR RENTAL
Address: 1406 SAND LAKE RD
Tank Id: 1
Status: Removed
Status Date: 10/31/1991
Install Date: 7/1/1966
Substance: Leaded gas
Content Description: Leaded Gas
Gallons: 4000
Vessel Indicator: TANK
Tank Location: UNDERGROUND
DEP Contractor: P

Name: KING CAR RENTAL
Address: 1406 SAND LAKE RD
Tank Id: 2
Status: Removed
Status Date: 10/31/1991
Install Date: 7/1/1966
Substance: Unleaded gas
Content Description: Unleaded Gas

Map ID
Direction
Distance
Elevation

MAP FINDINGS

Site

Database(s)

EDR ID Number
EPA ID Number

KING CAR RENTAL (Continued)

U001364633

Gallons: 4000
Vessel Indicator: TANK
Tank Location: UNDERGROUND
DEP Contractor: P

Name: KING CAR RENTAL
Address: 1406 SAND LAKE RD
Tank Id: 3
Status: Removed
Status Date: 10/31/1991
Install Date: 7/1/1981
Substance: Vehicular diesel
Content Description: Vehicular Diesel
Gallons: 2000
Vessel Indicator: TANK
Tank Location: UNDERGROUND
DEP Contractor: P

Name: KING CAR RENTAL
Address: 1406 SAND LAKE RD
Tank Id: 6
Status: Removed
Status Date: 10/31/1991
Install Date: 7/1/1966
Substance: Waste oil
Content Description: Waste Oil
Gallons: 285
Vessel Indicator: TANK
Tank Location: UNDERGROUND
DEP Contractor: P

[Click here for Florida Oculus:](#)

CLEANUP SITES:

DEP Cleanup Site Key: 58711621
Source Database Name: Storage Tank Contamination Monitoring
Source Database Id: 8627719
CPAC Program Area Id: TK
CLLC Cleanup Category Key: PETRO
RSC2 Remediation Status Key: ACTIVE
Data Load Date: 05/28/2019
OC3 Office Id: CD
Physical Address Line 2: Not reported
OIC Object Of Interest Id: FACIL
PC2 Proximity Id: CENTR
Calc Coordinates Accuracy Level Id: 4
CMC2 Coordinate Method Id: Digital Aerial Photography With Ground Control
DC4 Datum Id: High Accuracy Reference Network
VSC1 Verification Status: REVIEWED
Collect Username: WOEBER_A
Collect Date: 05/16/2005
Collect Affiliation: DEPARTMENT OF ENVIRONMENTAL PR
Map Source: 1999 doqs
Map Source Scale: 5000
Interpolation Scale: Not reported
Verifier Username: WOEBER_A

Map ID
Direction
Distance
Elevation

MAP FINDINGS

Site

Database(s)

EDR ID Number
EPA ID Number

KING CAR RENTAL (Continued)

U001364633

Verifier Affiliation: DEPARTMENT OF ENVIRONMENTAL PR
Verification Date: 05/16/2005
Verified Coordinate Method Id: Digital Aerial Photography With Ground Control
Source Database Name Code: STCM
CMC2 Coordinate Method ID Code: DPHO
DC4 Datum ID Code: HARN
Verified Coordinate Method ID Code: DPHO
Comments: Not reported
Latitude/Longitude (deg/min/sec): 28 26 58.49 / 81 23 45.35

DWM CONTAM:

Program Site Id: 8627719
Lat DD: 28
Lat MM: 26
Lat SS: 58.49
Long DD: 81
Long MM: 23
Long SS: 45.35
Office/ District: CD
Program Area: Storage Tanks
Offsite Contamination: Not reported
Project Manager: Not reported
Priority Score: 29
Datum: 0
Method: ADDM
Facility Status: CLOSED
Feature: Not reported
Section: 34
Township: 23
Range: 29
Staff Assigned: Not reported
Priority (Y/N): Not reported

RESP PARTY:

District: Central District
Site Id: 275660
Project Id: 305042
Site Status: CLOSED
Project Manager: HEAVISIDE_C
OGC Case Number: N/A
Initial Date Received: 03/27/2007
Contaminants: Not reported
Offsite Cont Impact: No
Priority Score: Not reported
Datum: WGS84
Method ID: DPHO
Feature: at well TCE in gw
Object Of Interest: CAP_RAP SITE
Proximity To Object: EXACT
Collect Username: JEWSBURY_T
Collect Affiliation: Florida Department of Environmental Protection
Collect Program Id: CL
Collect Date: 06/23/2009
Map Series Used: 2004_DOQQ
Map Source Scale: 2019
Interpolation Scale: 2019

Map ID
Direction
Distance
Elevation

MAP FINDINGS

Site

Database(s)

EDR ID Number
EPA ID Number

KING CAR RENTAL (Continued)

U001364633

Coordinate Accuracy Id: 3
Verify Method Id: DPHO
Verifier Username: JEWSBURY_T
Verifier Affiliation: DEPARTMENT OF ENVIRONMENTAL PROTECTION
Verifying Program Id: CL
Verification Date: 06/23/2009
Decode for District: Central District
Decode for Datum: Geodetic Survey of 1984
Decode for Method: Digital Aerial Photography With Ground Control
Decode for Off Site COC: No, the best available evidence (such as completed SAR) demonstrates that contamination above applicable standards or criteria DOES NOT extend offsite.
Decode for V_Method: Digital Aerial Photography With Ground Control
Latitude/Longitude (deg/min/sec): 28 27 0.56940000 / 81 23 44.7271

IR1504
WSW
1/4-1/2
0.478 mi.
2526 ft.

KING MOTOR CENTER OF DEERFIELD
1406 SAND LAKE RD
ORLANDO, FL 32809
Site 3 of 4 in cluster IR

EDR Hist Auto 1020218072
N/A

Actual:
99 ft.

EDR Hist Auto

Focus Map:
2

Year:	Name:	Type:
1986	FOUNTAIN MOTORS INC	New And Used Car Dealers
1987	KING MOTOR COMPANY OF ORLANDO*	New And Used Car Dealers
1987	KING MOTOR CO OF ORLANDO INC	Not reported
1995	KING MTR CTR OF DEERFIELD BCH	General Automotive Repair Shops
1996	KING MTR CTR OF DEERFIELD BCH	General Automotive Repair Shops
1997	KING MTR CTR OF DEERFIELD BCH	General Automotive Repair Shops
1998	KING MTR CTR OF DEERFIELD BCH	General Automotive Repair Shops
1999	KING MTR CTR OF DEERFIELD BCH	General Automotive Repair Shops
2000	KING MTR CTR OF DEERFIELD BCH	General Automotive Repair Shops
2001	KING MOTOR CENTER OF DEERFIELD	General Automotive Repair Shops
2002	KING MOTOR CENTER OF DEERFIELD	General Automotive Repair Shops
2003	KING MOTOR CENTER OF DEERFIELD	General Automotive Repair Shops
2004	KING MOTOR CENTER OF DEERFIELD	General Automotive Repair Shops
2005	KING MOTOR CENTER OF DEERFIELD	General Automotive Repair Shops
2006	KING MOTOR CENTER OF DEERFIELD	General Automotive Repair Shops
2007	KING MOTOR CENTER OF DEERFIELD	General Automotive Repair Shops
2008	KING MOTOR CTR DEERFIELD INC	General Automotive Repair Shops
2009	KING MOTOR CTR DEERFIELD INC	General Automotive Repair Shops
2010	KING MOTOR CENTER ET AL	General Automotive Repair Shops
2013	KING MOTOR CENTER ET AL	General Automotive Repair Shops

IR1505
WSW
1/4-1/2
0.478 mi.
2526 ft.

KING TRUCK CENTER
1406 SAND LAKE RD
ORLANDO, FL 32809
Site 4 of 4 in cluster IR

RCRA NonGen / NLR 1000699708
FINDS FLD981744774
ECHO

Actual:
99 ft.

RCRA NonGen / NLR:
Date form received by agency: 05/27/2009

Focus Map:
2

Facility name: KING TRUCK CENTER
Facility address: 1406 SAND LAKE RD
ORLANDO, FL 32809-7054

Map ID
Direction
Distance
Elevation

MAP FINDINGS

Site

Database(s)

EDR ID Number
EPA ID Number

KING TRUCK CENTER (Continued)

1000699708

EPA ID: FLD981744774
Mailing address: SAND LAKE RD
ORLANDO, FL 32809-7054
Contact: ROBERT DIROFF
Contact address: SAND LAKE RD
ORLANDO, FL 32809-7054
Contact country: US
Contact telephone: 407-858-4875
Contact email: Not reported
EPA Region: 04
Classification: Non-Generator
Description: Handler: Non-Generators do not presently generate hazardous waste

Handler Activities Summary:

U.S. importer of hazardous waste: No
Mixed waste (haz. and radioactive): No
Recycler of hazardous waste: No
Transporter of hazardous waste: No
Treater, storer or disposer of HW: No
Underground injection activity: No
On-site burner exemption: No
Furnace exemption: No
Used oil fuel burner: No
Used oil processor: No
User oil refiner: No
Used oil fuel marketer to burner: No
Used oil Specification marketer: No
Used oil transfer facility: No
Used oil transporter: No

Historical Generators:

Date form received by agency: 05/27/2009
Site name: KING TRUCK CENTER
Classification: Not a generator, verified

Date form received by agency: 05/11/1990
Site name: KING TRUCK CENTER
Classification: Small Quantity Generator

Hazardous Waste Summary:

. Waste code: D006
. Waste name: CADMIUM

. Waste code: D008
. Waste name: LEAD

. Waste code: D018
. Waste name: BENZENE

. Waste code: D027
. Waste name: 1,4-DICHLOROBENZENE

. Waste code: D039
. Waste name: TETRACHLOROETHYLENE

Map ID
Direction
Distance
Elevation

MAP FINDINGS

Site

Database(s)

EDR ID Number
EPA ID Number

KING TRUCK CENTER (Continued)

1000699708

. Waste code: D040
. Waste name: TRICHTHORETHYLENE

Violation Status: No violations found

FINDS:

Registry ID: 110002546905

Environmental Interest/Information System

RCRAInfo is a national information system that supports the Resource Conservation and Recovery Act (RCRA) program through the tracking of events and activities related to facilities that generate, transport, and treat, store, or dispose of hazardous waste. RCRAInfo allows RCRA program staff to track the notification, permit, compliance, and corrective action activities required under RCRA.

Florida Environmental System Today Application (FIESTA) Data Maintenance (FDM) system maintains entity, environmental interest and affiliation data for the State of Florida.

Click this hyperlink while viewing on your computer to access additional FINDS: detail in the EDR Site Report.

ECHO:

Envid: 1000699708
Registry ID: 110002546905
DFR URL: <http://echo.epa.gov/detailed-facility-report?fid=110002546905>

1506
South
1/4-1/2
0.481 mi.
2542 ft.

**GRANDE LAKES III
10700 S JOHN YOUNG PKWY
ORLANDO, FL**

**FL NPDES S123313855
N/A**

**Actual:
82 ft.
Focus Map:
7**

WASTEWATER:

Facility ID: FLR20CO98
Facility Type: Construction Generic Dewatering
Status: Active - Existing, permitted facility/site for which effluent, reclaimed water or wastewater residual discharge into the environment and/or monitoring is taking place.
District Office: TLST
NPDES Permitted Site: Not reported
Environmental Interest: Not reported
Owner Type: Private
Permit Capacity: Not reported
Party Name: Eric Henry, PMTE
Company Name: Eden Site Development
RP Address: 115 W Pine Ave
RP Address 2: Not reported
RP City,Stat,Zip: Longwood FL 32750-4151
Telephone: 4072651113
Email: erich@edensitedevelopment.com
Issue Date: 01/17/2019
Effective Date: 01/17/2019
Expiration Date: 01/16/2024
DOC Description: Generic Permit

Map ID
Direction
Distance
Elevation

MAP FINDINGS

Site

Database(s)

EDR ID Number
EPA ID Number

GRANDE LAKES III (Continued)

S123313855

Latitude Degrees: 28
Latitude Minutes: 24
Latitude Seconds: 43.20
Longitude Degrees: 81
Longitude Minutes: 25
Longitude Seconds: 28.85
Treatment: Not reported
Decode For Fstatus: Active

IS1507
SSW
1/4-1/2
0.484 mi.
2553 ft.

**SOUTH CENTER COMMERCIAL & BUSINESS PARK
W OF SOBT S OF TAFT-VINELAND N OF CFPKWY
ORLANDO, FL 32837**

**FINDS 1011435642
N/A**

Site 1 of 2 in cluster IS

Actual:
89 ft.

FINDS:

Focus Map:
8

Registry ID: 110035698304

Environmental Interest/Information System

Florida Environmental System Today Application (FIESTA) Data Maintenance (FDM) system maintains entity, environmental interest and affiliation data for the State of Florida.

Click this hyperlink while viewing on your computer to access additional FINDS: detail in the EDR Site Report.

IS1508
SSW
1/4-1/2
0.484 mi.
2553 ft.

**SOUTH CENTER COMMERCIAL & BUSI
W OF SOBT S OF TAFT-VINELAND N
ORLANDO, FL 32837**

**FINDS 1008161341
ECHO N/A**

Site 2 of 2 in cluster IS

Actual:
89 ft.

FINDS:

Focus Map:
8

Registry ID: 110020565850

Environmental Interest/Information System

US National Pollutant Discharge Elimination System (NPDES) module of the Compliance Information System (ICIS) tracks surface water permits issued under the Clean Water Act. Under NPDES, all facilities that discharge pollutants from any point source into waters of the United States are required to obtain a permit. The permit will likely contain limits on what can be discharged, impose monitoring and reporting requirements, and include other provisions to ensure that the discharge does not adversely affect water quality.

Click this hyperlink while viewing on your computer to access additional FINDS: detail in the EDR Site Report.

ECHO:

Envid: 1008161341
Registry ID: 110020565850
DFR URL: <http://echo.epa.gov/detailed-facility-report?fid=110020565850>

Map ID
Direction
Distance
Elevation

MAP FINDINGS

Site

Database(s)

EDR ID Number
EPA ID Number

IT1509 INDEPENDENCE RECYCLING OF FLORIDA
ENE 9800 RECYCLE CENTER RD
1/4-1/2 ORLANDO, FL 32824
0.488 mi.
2577 ft. Site 1 of 2 in cluster IT

ICIS 1015761347
US AIRS N/A
FINDS
ECHO

Actual:
90 ft.

Focus Map:
6

ICIS:
Enforcement Action ID: FL000A0000127770508700001
FRS ID: 110039616323
Action Name: INDEPENDENCE EXCAVATING, INC. 127770508700001
Facility Name: INDEPENDENCE EXCAVATING, INC.
Facility Address: 9800 RECYCLE CENTER RD
ORLANDO, FL 328248150
Enforcement Action Type: Administrative Order
Facility County: ORANGE
Program System Acronym: AIR
Enforcement Action Forum Desc: Administrative - Formal
EA Type Code: SCAAO
Facility SIC Code: 1795
Federal Facility ID: Not reported
Latitude in Decimal Degrees: 28.425154
Longitude in Decimal Degrees: -81.379978
Permit Type Desc: Not reported
Program System Acronym: FL0000001277705087
Facility NAICS Code: 238910
Tribal Land Code: Not reported

US AIRS MINOR:
Envid: 1015761347
Region Code: 04
Programmatic ID: AIR FL0000001277705087
Facility Registry ID: 110039616323
D and B Number: Not reported
Primary SIC Code: 1795
NAICS Code: 238910
Default Air Classification Code: MIN
Facility Type of Ownership Code: POF
Air CMS Category Code: Not reported
HPV Status: Not reported

US AIRS MINOR:
Region Code: 04
Programmatic ID: AIR FL0000001277705087
Facility Registry ID: 110039616323
Air Operating Status Code: OPR
Default Air Classification Code: MIN
Air Program: New Source Performance Standards
Activity Date: 2011-08-23 00:00:00
Activity Status Date: Not reported
Activity Group: Compliance Monitoring
Activity Type: Inspection/Evaluation
Activity Status: Not reported

Region Code: 04
Programmatic ID: AIR FL0000001277705087
Facility Registry ID: 110039616323
Air Operating Status Code: OPR
Default Air Classification Code: MIN

Map ID
Direction
Distance
Elevation

MAP FINDINGS

Site

Database(s)

EDR ID Number
EPA ID Number

INDEPENDENCE RECYCLING OF FLORIDA (Continued)

1015761347

Air Program: New Source Performance Standards
Activity Date: 2012-11-28 00:00:00
Activity Status Date: Not reported
Activity Group: Compliance Monitoring
Activity Type: Inspection/Evaluation
Activity Status: Not reported

Region Code: 04
Programmatic ID: AIR FL0000001277705087
Facility Registry ID: 110039616323
Air Operating Status Code: OPR
Default Air Classification Code: MIN
Air Program: New Source Performance Standards
Activity Date: 2013-11-22 00:00:00
Activity Status Date: Not reported
Activity Group: Compliance Monitoring
Activity Type: Inspection/Evaluation
Activity Status: Not reported

Region Code: 04
Programmatic ID: AIR FL0000001277705087
Facility Registry ID: 110039616323
Air Operating Status Code: OPR
Default Air Classification Code: MIN
Air Program: State Implementation Plan for National Primary and Secondary Ambient Air Quality Standards
Activity Date: 2011-08-23 00:00:00
Activity Status Date: Not reported
Activity Group: Compliance Monitoring
Activity Type: Inspection/Evaluation
Activity Status: Not reported

Region Code: 04
Programmatic ID: AIR FL0000001277705087
Facility Registry ID: 110039616323
Air Operating Status Code: OPR
Default Air Classification Code: MIN
Air Program: State Implementation Plan for National Primary and Secondary Ambient Air Quality Standards
Activity Date: 2012-11-28 00:00:00
Activity Status Date: Not reported
Activity Group: Compliance Monitoring
Activity Type: Inspection/Evaluation
Activity Status: Not reported

Region Code: 04
Programmatic ID: AIR FL0000001277705087
Facility Registry ID: 110039616323
Air Operating Status Code: OPR
Default Air Classification Code: MIN
Air Program: State Implementation Plan for National Primary and Secondary Ambient Air Quality Standards
Activity Date: 2013-11-22 00:00:00
Activity Status Date: Not reported
Activity Group: Compliance Monitoring
Activity Type: Inspection/Evaluation
Activity Status: Not reported

Region Code: 04
Programmatic ID: AIR FL0000001277705087

Map ID
Direction
Distance
Elevation

MAP FINDINGS

Site

Database(s)

EDR ID Number
EPA ID Number

INDEPENDENCE RECYCLING OF FLORIDA (Continued)

1015761347

Facility Registry ID: 110039616323
Air Operating Status Code: OPR
Default Air Classification Code: MIN
Air Program: State Implementation Plan for National Primary and Secondary Ambient Air Quality Standards
Activity Date: 2009-08-31 00:00:00
Activity Status Date: 2009-08-31 00:00:00
Activity Group: Enforcement Action
Activity Type: Administrative - Formal
Activity Status: Final Order Issued

FINDS:

Registry ID: 110058283815

Environmental Interest/Information System

US National Pollutant Discharge Elimination System (NPDES) module of the Compliance Information System (ICIS) tracks surface water permits issued under the Clean Water Act. Under NPDES, all facilities that discharge pollutants from any point source into waters of the United States are required to obtain a permit. The permit will likely contain limits on what can be discharged, impose monitoring and reporting requirements, and include other provisions to ensure that the discharge does not adversely affect water quality.

Registry ID: 110039616323

Environmental Interest/Information System

AFS (Aerometric Information Retrieval System (AIRS) Facility Subsystem) replaces the former Compliance Data System (CDS), the National Emission Data System (NEDS), and the Storage and Retrieval of Aerometric Data (SAROAD). AIRS is the national repository for information concerning airborne pollution in the United States. AFS is used to track emissions and compliance data from industrial plants. AFS data are utilized by states to prepare State Implementation Plans to comply with regulatory programs and by EPA as an input for the estimation of total national emissions. AFS is undergoing a major redesign to support facility operating permits required under Title V of the Clean Air Act.

AIR MINOR

[Click this hyperlink](#) while viewing on your computer to access additional FINDS: detail in the EDR Site Report.

ECHO:

Envid: 1015761347
Registry ID: 110039616323
DFR URL: <http://echo.epa.gov/detailed-facility-report?fid=110039616323>

Envid: 1015761347
Registry ID: 110058283815
DFR URL: <http://echo.epa.gov/detailed-facility-report?fid=110058283815>

Map ID
Direction
Distance
Elevation

MAP FINDINGS

Site

Database(s) EDR ID Number
EPA ID Number

IT1510 INDEPENDENCE RECYCLING INC
ENE 9800 RECYCLE CENTER RD
1/4-1/2 ORLANDO, FL 32824
0.488 mi.
2577 ft. Site 2 of 2 in cluster IT

FL AIRS S109926389
FL NPDES N/A

Actual:
90 ft.

Focus Map:
6

AIRS:

Name: INDEPENDENCE RECYCLING INC
Address: 9800 RECYCLE CENTER RD
City,State,Zip: ORLANDO, FL 32824
Facility ID: 7775020
Facility Status: A
Office: NEDV
Category: POINT
Owner Name: Independence Recycling Inc
SIC Code: Stone, Clay, Glass And Concrete Products
Title V: N
Contact Name: Scott Schroeder
Contact Address: 5720 Schaaf Rd
Contact Address 2: Not reported
Contact City: Independence
Issue Date: 02/12/2017
Contact Zip Code: 44131
Contact Zip4: 1396
Contact Phone: Not reported
Contact EMail: Not reported
Permit Number: 7775020006AG
Expiration Date: 02/12/2022
UTM Zone: 17
UTM North: 3144.24
UTM East: 462.79
Latitude Direction: 28
Latitude Minute: 25
Latitude Second: 26.688
Longitude Direction: 81
Longitude Minute: 22
Longitude Second: 47.8848

Name: INDEPENDENCE EXCAVATING
Address: 9800 RECYCLE CENTER RD
City,State,Zip: ORLANDO, FL 32824
Facility ID: 7775087
Facility Status: A
Office: CDOR
Category: POINT
Owner Name: Independence Excavating, Inc.
SIC Code: Construction-Special Trade Contractors
Title V: N
Contact Name: Scott Schroeder
Contact Address: 5720 Schaaf Rd
Contact Address 2: Not reported
Contact City: Independence
Issue Date: 01/28/2018
Contact Zip Code: 44131
Contact Zip4: 1396
Contact Phone: Not reported
Contact EMail: Not reported
Permit Number: 7775087006AG
Expiration Date: 01/28/2023

Map ID
 Direction
 Distance
 Elevation

MAP FINDINGS

Site

Database(s)

EDR ID Number
 EPA ID Number

INDEPENDENCE RECYCLING INC (Continued)

S109926389

UTM Zone: 17
 UTM North: 3144.24
 UTM East: 462.79
 Latitude Direction: 28
 Latitude Minute: 25
 Latitude Second: 26.688
 Longitude Direction: 81
 Longitude Minute: 22
 Longitude Second: 47.8848

WASTEWATER:

Facility ID: FLR05H627
 Facility Type: Multi-Sector Stormwater GP
 Status: Active - Existing, permitted facility/site for which effluent, reclaimed water or wastewater residual discharge into the environment and/or monitoring is taking place.
 District Office: TLST
 NPDES Permitted Site: Not reported
 Environmental Interest: Not reported
 Owner Type: Unknown
 Permit Capacity: Not reported
 Party Name: Victor Digeronimo, PMTE
 Company Name: Independence Recycling of Florida Inc
 RP Address: 6220 E Schaaf Rd
 RP Address 2: Not reported
 RP City,Stat,Zip: Independence OH 44131
 Telephone: 2163285440
 Email: vdigeronimo@indexc.com
 Issue Date: 02/02/2014
 Effective Date: 02/02/2014
 Expiration Date: 02/01/2019
 DOC Description: Generic Permit
 Latitude Degrees: 28
 Latitude Minutes: 25
 Latitude Seconds: 25
 Longitude Degrees: 81
 Longitude Minutes: 22
 Longitude Seconds: 49
 Treatment: Not reported
 Decode For Fstatus: Active

IU1511 TIRE ZONE EXPRESS CENTER INC
 North 718 THORPE RD
 1/4-1/2 ORLANDO, FL 32824
 0.488 mi.
 2578 ft. Site 1 of 13 in cluster IU

RCRA NonGen / NLR 1010315610
FLR000134692

Actual: 94 ft. RCRA NonGen / NLR:
 Date form received by agency: 09/30/2010
Focus Map: 6 Facility name: TIRE ZONE EXPRESS CENTER INC
 Facility address: 718 THORPE RD
 ORLANDO, FL 32824-8013
 EPA ID: FLR000134692
 Mailing address: THORPE RD
 ORLANDO, FL 32824-8013
 Contact: ONELVY HERNANDEZ
 Contact address: THORPE ST

Map ID
Direction
Distance
Elevation

MAP FINDINGS

Site

Database(s)

EDR ID Number
EPA ID Number

TIRE ZONE EXPRESS CENTER INC (Continued)

1010315610

. Waste name: IGNITABLE WASTE

Facility Has Received Notices of Violations:

Regulation violated: Not reported
Area of violation: State Statute or Regulation
Date violation determined: 01/12/2007
Date achieved compliance: 06/04/2007
Violation lead agency: State
Enforcement action: DEP NOTICE OF VIOLATION (NOV)
Enforcement action date: 09/20/2007
Enf. disposition status: Not reported
Enf. disp. status date: Not reported
Enforcement lead agency: State
Proposed penalty amount: Not reported
Final penalty amount: Not reported
Paid penalty amount: Not reported

Regulation violated: Not reported
Area of violation: Used Oil - Generators
Date violation determined: 01/12/2007
Date achieved compliance: 04/09/2009
Violation lead agency: State
Enforcement action: Not reported
Enforcement action date: Not reported
Enf. disposition status: Not reported
Enf. disp. status date: Not reported
Enforcement lead agency: Not reported
Proposed penalty amount: Not reported
Final penalty amount: Not reported
Paid penalty amount: Not reported

Regulation violated: Not reported
Area of violation: Used Oil - Generators
Date violation determined: 01/12/2007
Date achieved compliance: 04/09/2009
Violation lead agency: State
Enforcement action: DEP WARNING LETTER
Enforcement action date: 03/15/2007
Enf. disposition status: Not reported
Enf. disp. status date: Not reported
Enforcement lead agency: State
Proposed penalty amount: Not reported
Final penalty amount: Not reported
Paid penalty amount: Not reported

Regulation violated: Not reported
Area of violation: Used Oil - Generators
Date violation determined: 01/12/2007
Date achieved compliance: 06/04/2007
Violation lead agency: State
Enforcement action: DEP NOTICE OF VIOLATION (NOV)
Enforcement action date: 09/20/2007
Enf. disposition status: Not reported
Enf. disp. status date: Not reported
Enforcement lead agency: State
Proposed penalty amount: Not reported
Final penalty amount: Not reported

Map ID
Direction
Distance
Elevation

MAP FINDINGS

Site

Database(s)

EDR ID Number
EPA ID Number

TIRE ZONE EXPRESS CENTER INC (Continued)

1010315610

Paid penalty amount: Not reported

Regulation violated: Not reported
Area of violation: Used Oil - Generators
Date violation determined: 01/12/2007
Date achieved compliance: 06/04/2007
Violation lead agency: State
Enforcement action: DEP WARNING LETTER
Enforcement action date: 03/15/2007
Enf. disposition status: Not reported
Enf. disp. status date: Not reported
Enforcement lead agency: State
Proposed penalty amount: Not reported
Final penalty amount: Not reported
Paid penalty amount: Not reported

Regulation violated: Not reported
Area of violation: State Statute or Regulation
Date violation determined: 01/12/2007
Date achieved compliance: 06/04/2007
Violation lead agency: State
Enforcement action: DEP NOTICE OF VIOLATION (NOV)
Enforcement action date: 10/25/2007
Enf. disposition status: Not reported
Enf. disp. status date: Not reported
Enforcement lead agency: State
Proposed penalty amount: Not reported
Final penalty amount: 10500
Paid penalty amount: Not reported

Regulation violated: Not reported
Area of violation: Used Oil - Generators
Date violation determined: 01/12/2007
Date achieved compliance: 04/09/2009
Violation lead agency: State
Enforcement action: DEP FINAL ADMINISTRATIVE ORDER
Enforcement action date: 01/28/2008
Enf. disposition status: Not reported
Enf. disp. status date: Not reported
Enforcement lead agency: State
Proposed penalty amount: Not reported
Final penalty amount: Not reported
Paid penalty amount: Not reported

Regulation violated: Not reported
Area of violation: Used Oil - Generators
Date violation determined: 01/12/2007
Date achieved compliance: 04/09/2009
Violation lead agency: State
Enforcement action: DEP NOTICE OF VIOLATION (NOV)
Enforcement action date: 09/20/2007
Enf. disposition status: Not reported
Enf. disp. status date: Not reported
Enforcement lead agency: State
Proposed penalty amount: Not reported
Final penalty amount: Not reported
Paid penalty amount: Not reported

Map ID
Direction
Distance
Elevation

MAP FINDINGS

Site

Database(s)

EDR ID Number
EPA ID Number

TIRE ZONE EXPRESS CENTER INC (Continued)

1010315610

Regulation violated: Not reported
Area of violation: State Statute or Regulation
Date violation determined: 01/12/2007
Date achieved compliance: 06/04/2007
Violation lead agency: State
Enforcement action: DEP FINAL ADMINISTRATIVE ORDER
Enforcement action date: 01/28/2008
Enf. disposition status: Not reported
Enf. disp. status date: Not reported
Enforcement lead agency: State
Proposed penalty amount: Not reported
Final penalty amount: Not reported
Paid penalty amount: Not reported

Regulation violated: Not reported
Area of violation: State Statute or Regulation
Date violation determined: 01/12/2007
Date achieved compliance: 06/04/2007
Violation lead agency: State
Enforcement action: DEP WARNING LETTER
Enforcement action date: 03/15/2007
Enf. disposition status: Not reported
Enf. disp. status date: Not reported
Enforcement lead agency: State
Proposed penalty amount: Not reported
Final penalty amount: Not reported
Paid penalty amount: Not reported

Regulation violated: Not reported
Area of violation: Used Oil - Generators
Date violation determined: 01/12/2007
Date achieved compliance: 06/04/2007
Violation lead agency: State
Enforcement action: DEP NOTICE OF VIOLATION (NOV)
Enforcement action date: 10/25/2007
Enf. disposition status: Not reported
Enf. disp. status date: Not reported
Enforcement lead agency: State
Proposed penalty amount: Not reported
Final penalty amount: 10500
Paid penalty amount: Not reported

Regulation violated: Not reported
Area of violation: Used Oil - Generators
Date violation determined: 01/12/2007
Date achieved compliance: 04/09/2009
Violation lead agency: State
Enforcement action: DEP NOTICE OF VIOLATION (NOV)
Enforcement action date: 10/25/2007
Enf. disposition status: Not reported
Enf. disp. status date: Not reported
Enforcement lead agency: State
Proposed penalty amount: Not reported
Final penalty amount: 10500
Paid penalty amount: Not reported

Regulation violated: Not reported

Map ID
Direction
Distance
Elevation

MAP FINDINGS

Site

Database(s)

EDR ID Number
EPA ID Number

TIRE ZONE EXPRESS CENTER INC (Continued)

1010315610

Area of violation: Used Oil - Generators
Date violation determined: 01/12/2007
Date achieved compliance: 04/09/2009
Violation lead agency: State
Enforcement action: JUDICIAL CONSENT DECREE
Enforcement action date: 04/09/2009
Enf. disposition status: Not reported
Enf. disp. status date: Not reported
Enforcement lead agency: State
Proposed penalty amount: Not reported
Final penalty amount: Not reported
Paid penalty amount: Not reported

Regulation violated: Not reported
Area of violation: Used Oil - Generators
Date violation determined: 01/12/2007
Date achieved compliance: 06/04/2007
Violation lead agency: State
Enforcement action: DEP FINAL ADMINISTRATIVE ORDER
Enforcement action date: 01/28/2008
Enf. disposition status: Not reported
Enf. disp. status date: Not reported
Enforcement lead agency: State
Proposed penalty amount: Not reported
Final penalty amount: Not reported
Paid penalty amount: Not reported

Evaluation Action Summary:
Evaluation date: 11/16/2007
Evaluation: COMPLIANCE SCHEDULE EVALUATION
Area of violation: Not reported
Date achieved compliance: Not reported
Evaluation lead agency: State

Evaluation date: 06/04/2007
Evaluation: COMPLIANCE SCHEDULE EVALUATION
Area of violation: Not reported
Date achieved compliance: Not reported
Evaluation lead agency: State

Evaluation date: 01/12/2007
Evaluation: COMPLIANCE EVALUATION INSPECTION ON-SITE
Area of violation: Used Oil - Generators
Date achieved compliance: 04/09/2009
Evaluation lead agency: State

Evaluation date: 01/12/2007
Evaluation: COMPLIANCE EVALUATION INSPECTION ON-SITE
Area of violation: Used Oil - Generators
Date achieved compliance: 06/04/2007
Evaluation lead agency: State

Evaluation date: 01/12/2007
Evaluation: COMPLIANCE EVALUATION INSPECTION ON-SITE
Area of violation: State Statute or Regulation
Date achieved compliance: 06/04/2007
Evaluation lead agency: State

Map ID
Direction
Distance
Elevation

MAP FINDINGS

Site

Database(s)

EDR ID Number
EPA ID Number

IU1512 TIRE ZONE EXPRESS CENTER INC
North 718 THORPE RD
1/4-1/2 ORLANDO, FL 32824
0.488 mi.
2578 ft. Site 2 of 13 in cluster IU

FINDS 1010441500
ECHO N/A

Actual: FINDS:
94 ft.

Focus Map: Registry ID: 110031388898
6

Environmental Interest/Information System

RCRAInfo is a national information system that supports the Resource Conservation and Recovery Act (RCRA) program through the tracking of events and activities related to facilities that generate, transport, and treat, store, or dispose of hazardous waste. RCRAInfo allows RCRA program staff to track the notification, permit, compliance, and corrective action activities required under RCRA.

Florida Environmental System Today Application (FIESTA) Data Maintenance (FDM) system maintains entity, environmental interest and affiliation data for the State of Florida.

[Click this hyperlink](#) while viewing on your computer to access additional FINDS: detail in the EDR Site Report.

ECHO:

Envid: 1010441500
Registry ID: 110031388898
DFR URL: <http://echo.epa.gov/detailed-facility-report?fid=110031388898>

IU1513 TIRE ZONE EXPRESS CENTER INC
North 718 THORPE ST
1/4-1/2 ORLANDO, FL 32824
0.488 mi.
2578 ft. Site 3 of 13 in cluster IU

FL SWF/LF S113899874
N/A

Actual:
94 ft.

Focus Map:
6

SWF/LF:

Facility ID: 97216
District: CD
Lat/Long: :: / ::
Class Type: 754
Classification: WASTE TIRE COLLECTOR
Class Status: INACTIVE (I)
Section: Not reported
Township: Not reported
Range: Not reported
Responsible Authority Name: Not reported
Responsible Authority Address: Not reported
Responsible Authority City,St,Zip: Not reported
Responsible Authority Phone: Not reported
EMail Address1: Not reported
EMail Address2: Not reported
Site Supervisor Name: Not reported
Site Supervisor Addr: Not reported
Site Supervisor City/State/Zip: Not reported
Site Supervisor Telephone: Not reported
Land Owner Name: Not reported
Land Owner Address: Not reported

Map ID
Direction
Distance
Elevation

MAP FINDINGS

Site

Database(s)

EDR ID Number
EPA ID Number

TIRE ZONE EXPRESS CENTER INC (Continued)

S113899874

Land Owner City/State/Zip: Not reported
Land Owner Telephone: Not reported

[Click here for Florida Oculus:](#)

IU1514
North
1/4-1/2
0.489 mi.
2580 ft.

THORPE HOLDINGS LLC PROPERTY
702 THORPE RD LOT #2
ORLANDO, FL 32824

RCRA NonGen / NLR

1014389438
FLR000173559

Site 4 of 13 in cluster IU

Actual:
94 ft.

RCRA NonGen / NLR:

Date form received by agency: 12/28/2017

Focus Map:
6

Facility name: THORPE HOLDINGS LLC PROPERTY
Facility address: 702 THORPE RD LOT #2
ORLANDO, FL 32824-8088

EPA ID: FLR000173559
Contact: NON NOTIFIER
Contact address: 2600 BLAIR STONE ROAD
TALLAHASSEE, FL 32399-2400

Contact country: US
Contact telephone: 850-245-8707
Contact email: Not reported

EPA Region: 04
Land type: Private
Classification: Non-Generator

Description: Handler: Non-Generators do not presently generate hazardous waste

Handler Activities Summary:

U.S. importer of hazardous waste: No
Mixed waste (haz. and radioactive): No
Recycler of hazardous waste: No
Transporter of hazardous waste: No
Treater, storer or disposer of HW: No
Underground injection activity: No
On-site burner exemption: No
Furnace exemption: No
Used oil fuel burner: No
Used oil processor: No
User oil refiner: No
Used oil fuel marketer to burner: No
Used oil Specification marketer: No
Used oil transfer facility: No
Used oil transporter: No

Historical Generators:

Date form received by agency: 01/28/2011
Site name: THORPE HOLDINGS LLC PROPERTY
Classification: Not a generator, verified

Violation Status: No violations found

Evaluation Action Summary:

Evaluation date: 01/28/2011
Evaluation: COMPLIANCE ASSISTANCE VISIT
Area of violation: Not reported

Map ID
Direction
Distance
Elevation

MAP FINDINGS

Site

Database(s)

EDR ID Number
EPA ID Number

THORPE HOLDINGS LLC PROPERTY (Continued)

1014389438

Date achieved compliance: Not reported
Evaluation lead agency: State

IU1515 SHELL FUELING 2005-71-3082
North 702 THORPE RD LOT 104
1/4-1/2 ORLANDO, FL 32824
0.489 mi.
2580 ft. Site 5 of 13 in cluster IU

FL LUST U004146443
FL TANKS N/A
FL CLEANUP SITES
FL DWM CONTAM

Actual:
94 ft.

LUST:

Focus Map:
6

Region: STATE
Facility Id: 9809432
Facility Status: CLOSED
Facility Type: Q - Emergency Response Spill Site
Facility Phone: (407)948-8371
Facility Cleanup Rank: Not reported
District: Central District
Lat/Long (dms): 28 25 43.5252 / 81 23 16.6164
Section: Not reported
Township: Not reported
Range: Not reported
Feature: Not reported
Method: Not reported
Datum: Not reported
Score: 29
Score Effective Date: 2009-04-06 00:00:00
Score When Ranked: Not reported
Operator: Not reported
Name Update: Not reported
Address Update: Not reported

Discharge Cleanup Summary:

Discharge Date: 3/17/2005
PCT Discharge Combined: Not reported
Cleanup Required: R - CLEANUP REQUIRED
Discharge Cleanup Status: VCCR - VERIFIED CONTAMINATION, CLEANUP REQUIRED
Disch Cleanup Status Date: 7/11/2007
Cleanup Work Status: INACTIVE
Information Source: R - EMERGENCY RESPONSE REPORT
Other Source Description: BER
Eligibility Indicator: I - INELIGIBLE
Site Manager: Not reported
Site Mgr End Date: Not reported
Tank Office: -

Task Information:

District: CD
Facility ID: 9809432
Facility Status: CLOSED
Facility Type: Q - Emergency Response Spill Site -
County: ORANGE
County ID: 48
Cleanup Eligibility Status: I
Source Effective Date: Not reported
Discharge Date: 03-17-2005
Cleanup Required: R - CLEANUP REQUIRED
Discharge Cleanup Status: VCCR - VERIFIED CONTAMINATION, CLEANUP REQUIRED
Disch Cleanup Status Date: 07-11-2007
SRC Action Type: -
SRC Submit Date: Not reported

Map ID
Direction
Distance
Elevation

MAP FINDINGS

Site

Database(s)

EDR ID Number
EPA ID Number

SHELL FUELING 2005-71-3082 (Continued)

U004146443

SRC Review Date: Not reported
SRC Completion Status: -
SRC Issue Date: Not reported
SRC Comment: Not reported
Cleanup Work Status: INACTIVE
Site Mgr: Not reported
Site Mgr End Date: Not reported
Tank Office: -
SR Task ID: Not reported
SR Cleanup Responsible: -
SR Funding Eligibility Type: -
SR Actual Cost: Not reported
SR Completion Date: Not reported
SR Payment Date: Not reported
SR Oral Date: Not reported
SR Written Date: Not reported
SR Soil Removal: Not reported
SR Free Product Removal: Not reported
SR Soil Tonnage Removed: Not reported
SR Soil Treatment: Not reported
SR Other Treatment: Not reported
SR Alternate Proc Received Date: Not reported
SR Alternate Procedure Status: Not reported
SR Alternate Procedure Status Date: Not reported
SR Alternate Procedure Comments: Not reported
SA Task ID: Not reported
SA Cleanup Responsible: -
SA Funding Eligibility Type: -
SA Actual Cost: Not reported
SA Completion Date: Not reported
SA Payment Date: Not reported
RAP Task ID: Not reported
RAP Cleanup Responsible ID: -
RAP Funding Eligibility Type: -
RAP Actual Cost: Not reported
RAP Completion Date: Not reported
RAP Payment Date: Not reported
RAP Last Order Approved: Not reported
RA Task ID: Not reported
RA Cleanup Responsible: -
RA Funding Eligibility Type: -
RA Years to Complete: Not reported
RA Actual Cost: Not reported

[Click here for Florida Oculus:](#)

TANKS:

Name: SHELL FUELING 2005-71-3082
Address: 702 THORPE RD LOT 104
City,State,Zip: ORLANDO, FL 32824
Facility ID: 9809432
Facility Phone: 4079488371
Facility Status: CLOSED
Facility Type: Q
Type Description: Emergency Response Spill Site
Dep Co: P
Lat/Lon Deg Min Sec: Not reported

Map ID
Direction
Distance
Elevation

MAP FINDINGS

Site

Database(s)

EDR ID Number
EPA ID Number

SHELL FUELING 2005-71-3082 (Continued)

U004146443

CLEANUP SITES:

DEP Cleanup Site Key: 58718607
Source Database Name: Storage Tank Contamination Monitoring
Source Database Id: 9809432
CPAC Program Area Id: TK
CLLC Cleanup Category Key: PETRO
RSC2 Remediation Status Key: PENDING
Data Load Date: 05/28/2019
OC3 Office Id: CD
Physical Address Line 2: Not reported
OIC Object Of Interest Id: FACIL
PC2 Proximity Id: EXACT
Calc Coordinates Accuracy Level Id: 4
CMC2 Coordinate Method Id: Digital Aerial Photography With Ground Control
DC4 Datum Id: High Accuracy Reference Network
VSC1 Verification Status: REVIEWED
Collect Username: CARPENTER_K
Collect Date: 09/30/2009
Collect Affiliation: YORK STB
Map Source: 2004 DOQQs
Map Source Scale: 10
Interpolation Scale: Not reported
Verifier Username: CARPENTER_K
Verifier Affiliation: YORK STB
Verification Date: 09/30/2009
Verified Coordinate Method Id: Digital Aerial Photography With Ground Control
Source Database Name Code: STCM
CMC2 Coordinate Method ID Code: DPHO
DC4 Datum ID Code: HARN
Verified Coordinate Method ID Code: DPHO
Comments: Not reported
Latitude/Longitude (deg/min/sec): 28 25 43.5252 / 81 23 16.6164

DWM CONTAM:

Program Site Id: 9809432
Lat DD: 28
Lat MM: 25
Lat SS: 43.5252
Long DD: 81
Long MM: 23
Long SS: 16.6164
Office/ District: CD
Program Area: Storage Tanks
Offsite Contamination: Not reported
Project Manager: Not reported
Priority Score: 29
Datum: Not reported
Method: Not reported
Facility Status: CLOSED
Feature: Not reported
Section: Not reported
Township: Not reported
Range: Not reported
Staff Assigned: Not reported
Priority (Y/N): Not reported

MAP FINDINGS

Map ID			EDR ID Number
Direction			EPA ID Number
Distance			
Elevation	Site	Database(s)	

IU1516	SHELL FUELING 2005-71-3082	FL RGA LUST	S115196092
North	702 THORPE RD LOT 104		N/A
1/4-1/2	ORLANDO, FL		
0.489 mi.			
2580 ft.	Site 6 of 13 in cluster IU		
Actual:	RGA LUST:		
94 ft.	2007 SHELL FUELING 2005-71-3082 702 THORPE RD LOT 104		
Focus Map:			
6			

IU1517	702 THORPE ROAD, LOT 104	FL SPILLS	S108035060
North	ORLANDO, FL		N/A
1/4-1/2			
0.489 mi.			
2580 ft.	Site 7 of 13 in cluster IU		
Actual:	SPILLS:		
94 ft.	OHMIT Incident Number: 27030		
Focus Map:	Incident Legacy: Not reported		
6	On-Scene Response: No		
	Criminal Indicator: No		
	Hurricane Indicator: No		
	Incident Date: 03/17/2005		
	Incident Status: Closed		
	Incident Report Date: 03/17/2005		
	Pollutant: Diesel fuel		
	Pollutants Category: Petroleum		
	Substance Spilled: Diesel fuel		
	Amount Spilled (Gallons): 50		
	Pollutant - Unit Measure: gallon		
	Incident Party Name: Shell Fueling		
	Description: Inland		
	Incident Party Name: Shell Fueling		
	Description: Inland		

IU1518	J & J TRANSPORTATION	RCRA NonGen / NLR	1014389432
North	702 THORPE RD LOT #3		FLR000173484
1/4-1/2	ORLANDO, FL 32824		
0.489 mi.			
2580 ft.	Site 8 of 13 in cluster IU		
Actual:	RCRA NonGen / NLR:		
94 ft.	Date form received by agency: 12/28/2017		
Focus Map:	Facility name: J & J TRANSPORTATION		
6	Facility address: 702 THORPE RD LOT #3		
	ORLANDO, FL 32824-8088		
	EPA ID: FLR000173484		
	Contact: NON NOTIFIER		
	Contact address: 2600 BLAIR STONE ROAD		
	TALLAHASSEE, FL 32399-2400		
	Contact country: US		

Map ID
Direction
Distance
Elevation

MAP FINDINGS

Site

Database(s)

EDR ID Number
EPA ID Number

J & J TRANSPORTATION (Continued)

1014389432

Contact telephone: 850-245-8707
Contact email: Not reported
EPA Region: 04
Land type: Private
Classification: Non-Generator
Description: Handler: Non-Generators do not presently generate hazardous waste

Handler Activities Summary:

U.S. importer of hazardous waste: No
Mixed waste (haz. and radioactive): No
Recycler of hazardous waste: No
Transporter of hazardous waste: No
Treater, storer or disposer of HW: No
Underground injection activity: No
On-site burner exemption: No
Furnace exemption: No
Used oil fuel burner: No
Used oil processor: No
User oil refiner: No
Used oil fuel marketer to burner: No
Used oil Specification marketer: No
Used oil transfer facility: No
Used oil transporter: No

Historical Generators:

Date form received by agency: 01/28/2011
Site name: J & J TRANSPORTATION
Classification: Not a generator, verified

Violation Status: No violations found

Evaluation Action Summary:

Evaluation date: 01/28/2011
Evaluation: COMPLIANCE ASSISTANCE VISIT
Area of violation: Not reported
Date achieved compliance: Not reported
Evaluation lead agency: State

IU1519 **THORPE HOLDINGS LLC LOT #1**
North **702 THORPE RD LOT #1**
1/4-1/2 **ORLANDO, FL 32824**
0.489 mi.
2580 ft. **Site 9 of 13 in cluster IU**

FINDS **1014690407**
ECHO **N/A**

Actual:
94 ft.

FINDS:

Focus Map:
6

Registry ID: 110043417040

Environmental Interest/Information System

RCRAInfo is a national information system that supports the Resource Conservation and Recovery Act (RCRA) program through the tracking of events and activities related to facilities that generate, transport, and treat, store, or dispose of hazardous waste. RCRAInfo allows RCRA program staff to track the notification, permit, compliance, and corrective action activities required under RCRA.

Map ID
Direction
Distance
Elevation

MAP FINDINGS

Site

Database(s)

EDR ID Number
EPA ID Number

THORPE HOLDINGS LLC LOT #1 (Continued)

1014690407

[Click this hyperlink](#) while viewing on your computer to access additional FINDS: detail in the EDR Site Report.

ECHO:

Envid: 1014690407
Registry ID: 110043417040
DFR URL: <http://echo.epa.gov/detailed-facility-report?fid=110043417040>

IU1520
North
1/4-1/2
0.489 mi.
2580 ft.

THORPE HOLDINGS LLC LOT #1
702 THORPE RD LOT #1
ORLANDO, FL 32824

RCRA NonGen / NLR

1015741677
FLR000193888

Site 10 of 13 in cluster IU

Actual:
94 ft.

RCRA NonGen / NLR:

Date form received by agency: 12/28/2017
Facility name: THORPE HOLDINGS LLC LOT #1
Facility address: 702 THORPE RD LOT #1
ORLANDO, FL 32824-8035
EPA ID: FLR000193888
Contact: NON NOTIFIER
Contact address: 2600 BLAIR STONE ROAD
TALLAHASSEE, FL 32399-2400
Contact country: US
Contact telephone: 850-245-8707
Contact email: Not reported
EPA Region: 04
Land type: Private
Classification: Non-Generator
Description: Handler: Non-Generators do not presently generate hazardous waste

Focus Map:
6

Handler Activities Summary:

U.S. importer of hazardous waste: No
Mixed waste (haz. and radioactive): No
Recycler of hazardous waste: No
Transporter of hazardous waste: No
Treater, storer or disposer of HW: No
Underground injection activity: No
On-site burner exemption: No
Furnace exemption: No
Used oil fuel burner: No
Used oil processor: No
User oil refiner: No
Used oil fuel marketer to burner: No
Used oil Specification marketer: No
Used oil transfer facility: No
Used oil transporter: No

Historical Generators:

Date form received by agency: 10/17/2012
Site name: THORPE HOLDINGS LLC LOT #1
Classification: Not a generator, verified

Facility Has Received Notices of Violations:

Regulation violated: 376.302, 376.305, 403.161(1)(a)

Map ID
Direction
Distance
Elevation

MAP FINDINGS

Site

Database(s)

EDR ID Number
EPA ID Number

THORPE HOLDINGS LLC LOT #1 (Continued)

1015741677

Area of violation: State Statute or Regulation
Date violation determined: 08/09/2012
Date achieved compliance: 10/17/2012
Violation lead agency: State
Enforcement action: DEP NON-COMPLIANCE LETTER
Enforcement action date: 08/31/2012
Enf. disposition status: Not reported
Enf. disp. status date: Not reported
Enforcement lead agency: State
Proposed penalty amount: Not reported
Final penalty amount: Not reported
Paid penalty amount: Not reported

Regulation violated: 403.708(1)(a)
Area of violation: State Statute or Regulation
Date violation determined: 08/09/2012
Date achieved compliance: 10/17/2012
Violation lead agency: State
Enforcement action: DEP MEETING
Enforcement action date: 09/20/2012
Enf. disposition status: Not reported
Enf. disp. status date: Not reported
Enforcement lead agency: State
Proposed penalty amount: Not reported
Final penalty amount: Not reported
Paid penalty amount: Not reported

Regulation violated: 262.11
Area of violation: Generators - General
Date violation determined: 08/09/2012
Date achieved compliance: 10/17/2012
Violation lead agency: State
Enforcement action: DEP NON-COMPLIANCE LETTER
Enforcement action date: 08/31/2012
Enf. disposition status: Not reported
Enf. disp. status date: Not reported
Enforcement lead agency: State
Proposed penalty amount: Not reported
Final penalty amount: Not reported
Paid penalty amount: Not reported

Regulation violated: 403.708(1)(a)
Area of violation: State Statute or Regulation
Date violation determined: 08/09/2012
Date achieved compliance: 10/17/2012
Violation lead agency: State
Enforcement action: DEP NON-COMPLIANCE LETTER
Enforcement action date: 08/31/2012
Enf. disposition status: Not reported
Enf. disp. status date: Not reported
Enforcement lead agency: State
Proposed penalty amount: Not reported
Final penalty amount: Not reported
Paid penalty amount: Not reported

Regulation violated: 376.302, 376.305, 403.161(1)(a)
Area of violation: State Statute or Regulation

Map ID
Direction
Distance
Elevation

MAP FINDINGS

Site

Database(s)

EDR ID Number
EPA ID Number

THORPE HOLDINGS LLC LOT #1 (Continued)

1015741677

Date violation determined: 08/09/2012
Date achieved compliance: 10/17/2012
Violation lead agency: State
Enforcement action: DEP MEETING
Enforcement action date: 09/20/2012
Enf. disposition status: Not reported
Enf. disp. status date: Not reported
Enforcement lead agency: State
Proposed penalty amount: Not reported
Final penalty amount: Not reported
Paid penalty amount: Not reported

Regulation violated: 62-710.850(5)(a)
Area of violation: State Statute or Regulation
Date violation determined: 08/09/2012
Date achieved compliance: 10/17/2012
Violation lead agency: State
Enforcement action: DEP MEETING
Enforcement action date: 09/20/2012
Enf. disposition status: Not reported
Enf. disp. status date: Not reported
Enforcement lead agency: State
Proposed penalty amount: Not reported
Final penalty amount: Not reported
Paid penalty amount: Not reported

Regulation violated: 279.22(d), 279.22(d)(1), 279.22(d)(
Area of violation: Used Oil - Generators
Date violation determined: 08/09/2012
Date achieved compliance: 10/17/2012
Violation lead agency: State
Enforcement action: DEP MEETING
Enforcement action date: 09/20/2012
Enf. disposition status: Not reported
Enf. disp. status date: Not reported
Enforcement lead agency: State
Proposed penalty amount: Not reported
Final penalty amount: Not reported
Paid penalty amount: Not reported

Regulation violated: 279.22(d), 279.22(d)(1), 279.22(d)(
Area of violation: Used Oil - Generators
Date violation determined: 08/09/2012
Date achieved compliance: 10/17/2012
Violation lead agency: State
Enforcement action: DEP NON-COMPLIANCE LETTER
Enforcement action date: 08/31/2012
Enf. disposition status: Not reported
Enf. disp. status date: Not reported
Enforcement lead agency: State
Proposed penalty amount: Not reported
Final penalty amount: Not reported
Paid penalty amount: Not reported

Regulation violated: 62-710.401(6)
Area of violation: State Statute or Regulation
Date violation determined: 08/09/2012

Map ID
Direction
Distance
Elevation

MAP FINDINGS

Site

Database(s)

EDR ID Number
EPA ID Number

THORPE HOLDINGS LLC LOT #1 (Continued)

1015741677

Date achieved compliance: 10/17/2012
Violation lead agency: State
Enforcement action: DEP MEETING
Enforcement action date: 09/20/2012
Enf. disposition status: Not reported
Enf. disp. status date: Not reported
Enforcement lead agency: State
Proposed penalty amount: Not reported
Final penalty amount: Not reported
Paid penalty amount: Not reported

Regulation violated: 62-710.850(5)(a)
Area of violation: State Statute or Regulation
Date violation determined: 08/09/2012
Date achieved compliance: 10/17/2012
Violation lead agency: State
Enforcement action: DEP NON-COMPLIANCE LETTER
Enforcement action date: 08/31/2012
Enf. disposition status: Not reported
Enf. disp. status date: Not reported
Enforcement lead agency: State
Proposed penalty amount: Not reported
Final penalty amount: Not reported
Paid penalty amount: Not reported

Regulation violated: 62-710.401(6)
Area of violation: State Statute or Regulation
Date violation determined: 08/09/2012
Date achieved compliance: 10/17/2012
Violation lead agency: State
Enforcement action: DEP NON-COMPLIANCE LETTER
Enforcement action date: 08/31/2012
Enf. disposition status: Not reported
Enf. disp. status date: Not reported
Enforcement lead agency: State
Proposed penalty amount: Not reported
Final penalty amount: Not reported
Paid penalty amount: Not reported

Regulation violated: 262.11
Area of violation: Generators - General
Date violation determined: 08/09/2012
Date achieved compliance: 10/17/2012
Violation lead agency: State
Enforcement action: DEP MEETING
Enforcement action date: 09/20/2012
Enf. disposition status: Not reported
Enf. disp. status date: Not reported
Enforcement lead agency: State
Proposed penalty amount: Not reported
Final penalty amount: Not reported
Paid penalty amount: Not reported

Evaluation Action Summary:
Evaluation date: 10/17/2012
Evaluation: FOLLOW-UP INSPECTION
Area of violation: Not reported

Map ID
Direction
Distance
Elevation

MAP FINDINGS

Site

Database(s)

EDR ID Number
EPA ID Number

THORPE HOLDINGS LLC LOT #1 (Continued)

1015741677

Date achieved compliance: Not reported
Evaluation lead agency: State

Evaluation date: 08/09/2012
Evaluation: COMPLIANCE EVALUATION INSPECTION ON-SITE
Area of violation: Generators - General
Date achieved compliance: 10/17/2012
Evaluation lead agency: State

Evaluation date: 08/09/2012
Evaluation: COMPLIANCE EVALUATION INSPECTION ON-SITE
Area of violation: State Statute or Regulation
Date achieved compliance: 10/17/2012
Evaluation lead agency: State

Evaluation date: 08/09/2012
Evaluation: COMPLIANCE EVALUATION INSPECTION ON-SITE
Area of violation: Used Oil - Generators
Date achieved compliance: 10/17/2012
Evaluation lead agency: State

IU1521
North
1/4-1/2
0.489 mi.
2580 ft.

THORPE HOLDINGS LLC LOT #5
702 THORPE RD LOT #5
ORLANDO, FL 32824

RCRA NonGen / NLR

1015741678
FLR000193896

Site 11 of 13 in cluster IU

Actual:
94 ft.

RCRA NonGen / NLR:

Focus Map:
6

Date form received by agency: 12/28/2017
Facility name: THORPE HOLDINGS LLC LOT #5
Facility address: 702 THORPE RD LOT #5
ORLANDO, FL 32824-8035
EPA ID: FLR000193896
Contact: NON NOTIFIER
Contact address: 2600 BLAIR STONE ROAD
TALLAHASSEE, FL 32399-2400
Contact country: US
Contact telephone: 850-245-8707
Contact email: Not reported
EPA Region: 04
Land type: Private
Classification: Non-Generator
Description: Handler: Non-Generators do not presently generate hazardous waste

Handler Activities Summary:

U.S. importer of hazardous waste: No
Mixed waste (haz. and radioactive): No
Recycler of hazardous waste: No
Transporter of hazardous waste: No
Treater, storer or disposer of HW: No
Underground injection activity: No
On-site burner exemption: No
Furnace exemption: No
Used oil fuel burner: No
Used oil processor: No
User oil refiner: No
Used oil fuel marketer to burner: No
Used oil Specification marketer: No

Map ID
Direction
Distance
Elevation

MAP FINDINGS

Site

Database(s)

EDR ID Number
EPA ID Number

THORPE HOLDINGS LLC LOT #5 (Continued)

1015741678

Used oil transfer facility: No
Used oil transporter: No

Historical Generators:

Date form received by agency: 10/17/2012
Site name: THORPE HOLDINGS LLC LOT #5
Classification: Conditionally Exempt Small Quantity Generator

Hazardous Waste Summary:

. Waste code: D001
. Waste name: IGNITABLE WASTE

Facility Has Received Notices of Violations:

Regulation violated: 403.161(1)(a), 403.161(1)(b)
Area of violation: Permit Condition or Requirement
Date violation determined: 08/09/2012
Date achieved compliance: 10/17/2012
Violation lead agency: State
Enforcement action: DEP MEETING
Enforcement action date: 09/20/2012
Enf. disposition status: Not reported
Enf. disp. status date: Not reported
Enforcement lead agency: State
Proposed penalty amount: Not reported
Final penalty amount: Not reported
Paid penalty amount: Not reported

Regulation violated: 376.305
Area of violation: State Statute or Regulation
Date violation determined: 08/09/2012
Date achieved compliance: 10/17/2012
Violation lead agency: State
Enforcement action: DEP NON-COMPLIANCE LETTER
Enforcement action date: 08/31/2012
Enf. disposition status: Not reported
Enf. disp. status date: Not reported
Enforcement lead agency: State
Proposed penalty amount: Not reported
Final penalty amount: Not reported
Paid penalty amount: Not reported

Regulation violated: 262.11
Area of violation: Generators - General
Date violation determined: 08/09/2012
Date achieved compliance: 10/17/2012
Violation lead agency: State
Enforcement action: DEP NON-COMPLIANCE LETTER
Enforcement action date: 08/31/2012
Enf. disposition status: Not reported
Enf. disp. status date: Not reported
Enforcement lead agency: State
Proposed penalty amount: Not reported
Final penalty amount: Not reported
Paid penalty amount: Not reported

Map ID
Direction
Distance
Elevation

MAP FINDINGS

Site

Database(s)

EDR ID Number
EPA ID Number

THORPE HOLDINGS LLC LOT #5 (Continued)

1015741678

Regulation violated: 376.305
Area of violation: State Statute or Regulation
Date violation determined: 08/09/2012
Date achieved compliance: 10/17/2012
Violation lead agency: State
Enforcement action: DEP MEETING
Enforcement action date: 09/20/2012
Enf. disposition status: Not reported
Enf. disp. status date: Not reported
Enforcement lead agency: State
Proposed penalty amount: Not reported
Final penalty amount: Not reported
Paid penalty amount: Not reported

Regulation violated: 403.708(1)(a)
Area of violation: State Statute or Regulation
Date violation determined: 08/09/2012
Date achieved compliance: 10/17/2012
Violation lead agency: State
Enforcement action: DEP MEETING
Enforcement action date: 09/20/2012
Enf. disposition status: Not reported
Enf. disp. status date: Not reported
Enforcement lead agency: State
Proposed penalty amount: Not reported
Final penalty amount: Not reported
Paid penalty amount: Not reported

Regulation violated: 403.708(1)(a)
Area of violation: State Statute or Regulation
Date violation determined: 08/09/2012
Date achieved compliance: 10/17/2012
Violation lead agency: State
Enforcement action: DEP NON-COMPLIANCE LETTER
Enforcement action date: 08/31/2012
Enf. disposition status: Not reported
Enf. disp. status date: Not reported
Enforcement lead agency: State
Proposed penalty amount: Not reported
Final penalty amount: Not reported
Paid penalty amount: Not reported

Regulation violated: 376.302
Area of violation: State Statute or Regulation
Date violation determined: 08/09/2012
Date achieved compliance: 10/17/2012
Violation lead agency: State
Enforcement action: DEP MEETING
Enforcement action date: 09/20/2012
Enf. disposition status: Not reported
Enf. disp. status date: Not reported
Enforcement lead agency: State
Proposed penalty amount: Not reported
Final penalty amount: Not reported
Paid penalty amount: Not reported

Regulation violated: 279.22(d), 279.22(d)(1), 279.22(d)(

Map ID
Direction
Distance
Elevation

MAP FINDINGS

Site

Database(s)

EDR ID Number
EPA ID Number

THORPE HOLDINGS LLC LOT #5 (Continued)

1015741678

Area of violation: Used Oil - Generators
Date violation determined: 08/09/2012
Date achieved compliance: 10/17/2012
Violation lead agency: State
Enforcement action: DEP MEETING
Enforcement action date: 09/20/2012
Enf. disposition status: Not reported
Enf. disp. status date: Not reported
Enforcement lead agency: State
Proposed penalty amount: Not reported
Final penalty amount: Not reported
Paid penalty amount: Not reported

Regulation violated: 262.11
Area of violation: Generators - General
Date violation determined: 08/09/2012
Date achieved compliance: 10/17/2012
Violation lead agency: State
Enforcement action: DEP MEETING
Enforcement action date: 09/20/2012
Enf. disposition status: Not reported
Enf. disp. status date: Not reported
Enforcement lead agency: State
Proposed penalty amount: Not reported
Final penalty amount: Not reported
Paid penalty amount: Not reported

Regulation violated: 403.161(1)(a), 403.161(1)(b)
Area of violation: Permit Condition or Requirement
Date violation determined: 08/09/2012
Date achieved compliance: 10/17/2012
Violation lead agency: State
Enforcement action: DEP NON-COMPLIANCE LETTER
Enforcement action date: 08/31/2012
Enf. disposition status: Not reported
Enf. disp. status date: Not reported
Enforcement lead agency: State
Proposed penalty amount: Not reported
Final penalty amount: Not reported
Paid penalty amount: Not reported

Regulation violated: 279.22(c)(1), 62-710.401(6)
Area of violation: Used Oil - Generators
Date violation determined: 08/09/2012
Date achieved compliance: 10/17/2012
Violation lead agency: State
Enforcement action: DEP NON-COMPLIANCE LETTER
Enforcement action date: 08/31/2012
Enf. disposition status: Not reported
Enf. disp. status date: Not reported
Enforcement lead agency: State
Proposed penalty amount: Not reported
Final penalty amount: Not reported
Paid penalty amount: Not reported

Regulation violated: 279.22(c)(1), 62-710.401(6)
Area of violation: Used Oil - Generators

Map ID
Direction
Distance
Elevation

MAP FINDINGS

Site

Database(s)

EDR ID Number
EPA ID Number

THORPE HOLDINGS LLC LOT #5 (Continued)

1015741678

Date violation determined: 08/09/2012
Date achieved compliance: 10/17/2012
Violation lead agency: State
Enforcement action: DEP MEETING
Enforcement action date: 09/20/2012
Enf. disposition status: Not reported
Enf. disp. status date: Not reported
Enforcement lead agency: State
Proposed penalty amount: Not reported
Final penalty amount: Not reported
Paid penalty amount: Not reported

Regulation violated: 62-710.850(5)(a)
Area of violation: State Statute or Regulation
Date violation determined: 08/09/2012
Date achieved compliance: 10/17/2012
Violation lead agency: State
Enforcement action: DEP NON-COMPLIANCE LETTER
Enforcement action date: 08/31/2012
Enf. disposition status: Not reported
Enf. disp. status date: Not reported
Enforcement lead agency: State
Proposed penalty amount: Not reported
Final penalty amount: Not reported
Paid penalty amount: Not reported

Regulation violated: 279.22(d), 279.22(d)(1), 279.22(d)
Area of violation: Used Oil - Generators
Date violation determined: 08/09/2012
Date achieved compliance: 10/17/2012
Violation lead agency: State
Enforcement action: DEP NON-COMPLIANCE LETTER
Enforcement action date: 08/31/2012
Enf. disposition status: Not reported
Enf. disp. status date: Not reported
Enforcement lead agency: State
Proposed penalty amount: Not reported
Final penalty amount: Not reported
Paid penalty amount: Not reported

Regulation violated: 62-710
Area of violation: State Statute or Regulation
Date violation determined: 08/09/2012
Date achieved compliance: 10/17/2012
Violation lead agency: State
Enforcement action: DEP MEETING
Enforcement action date: 09/20/2012
Enf. disposition status: Not reported
Enf. disp. status date: Not reported
Enforcement lead agency: State
Proposed penalty amount: Not reported
Final penalty amount: Not reported
Paid penalty amount: Not reported

Regulation violated: 376.302
Area of violation: State Statute or Regulation
Date violation determined: 08/09/2012

Map ID
Direction
Distance
Elevation

MAP FINDINGS

Site

Database(s)

EDR ID Number
EPA ID Number

THORPE HOLDINGS LLC LOT #5 (Continued)

1015741678

Date achieved compliance: 10/17/2012
Violation lead agency: State
Enforcement action: DEP NON-COMPLIANCE LETTER
Enforcement action date: 08/31/2012
Enf. disposition status: Not reported
Enf. disp. status date: Not reported
Enforcement lead agency: State
Proposed penalty amount: Not reported
Final penalty amount: Not reported
Paid penalty amount: Not reported

Regulation violated: 62-710.850(5)(a)
Area of violation: State Statute or Regulation
Date violation determined: 08/09/2012
Date achieved compliance: 10/17/2012
Violation lead agency: State
Enforcement action: DEP MEETING
Enforcement action date: 09/20/2012
Enf. disposition status: Not reported
Enf. disp. status date: Not reported
Enforcement lead agency: State
Proposed penalty amount: Not reported
Final penalty amount: Not reported
Paid penalty amount: Not reported

Regulation violated: 62-710
Area of violation: State Statute or Regulation
Date violation determined: 08/09/2012
Date achieved compliance: 10/17/2012
Violation lead agency: State
Enforcement action: DEP NON-COMPLIANCE LETTER
Enforcement action date: 08/31/2012
Enf. disposition status: Not reported
Enf. disp. status date: Not reported
Enforcement lead agency: State
Proposed penalty amount: Not reported
Final penalty amount: Not reported
Paid penalty amount: Not reported

Evaluation Action Summary:
Evaluation date: 10/17/2012
Evaluation: FOLLOW-UP INSPECTION
Area of violation: Not reported
Date achieved compliance: Not reported
Evaluation lead agency: State

Evaluation date: 08/09/2012
Evaluation: COMPLIANCE EVALUATION INSPECTION ON-SITE
Area of violation: Used Oil - Generators
Date achieved compliance: 10/17/2012
Evaluation lead agency: State

Evaluation date: 08/09/2012
Evaluation: COMPLIANCE EVALUATION INSPECTION ON-SITE
Area of violation: Generators - General
Date achieved compliance: 10/17/2012
Evaluation lead agency: State

Map ID
Direction
Distance
Elevation

MAP FINDINGS

Site

Database(s)

EDR ID Number
EPA ID Number

THORPE HOLDINGS LLC LOT #5 (Continued)

1015741678

Evaluation date: 08/09/2012
Evaluation: COMPLIANCE EVALUATION INSPECTION ON-SITE
Area of violation: State Statute or Regulation
Date achieved compliance: 10/17/2012
Evaluation lead agency: State

Evaluation date: 08/09/2012
Evaluation: COMPLIANCE EVALUATION INSPECTION ON-SITE
Area of violation: Permit Condition or Requirement
Date achieved compliance: 10/17/2012
Evaluation lead agency: State

IU1522
North
1/4-1/2
0.489 mi.
2580 ft.

J & J TRANSPORTATION
702 THORPE RD LOT #3
ORLANDO, FL 32824

FINDS 1014690402
ECHO N/A

Site 12 of 13 in cluster IU

Actual:
94 ft.

FINDS:

Focus Map:
6

Registry ID: 110043416988

Environmental Interest/Information System

RCRAInfo is a national information system that supports the Resource Conservation and Recovery Act (RCRA) program through the tracking of events and activities related to facilities that generate, transport, and treat, store, or dispose of hazardous waste. RCRAInfo allows RCRA program staff to track the notification, permit, compliance, and corrective action activities required under RCRA.

[Click this hyperlink](#) while viewing on your computer to access additional FINDS: detail in the EDR Site Report.

ECHO:

Envid: 1014690402
Registry ID: 110043416988
DFR URL: <http://echo.epa.gov/detailed-facility-report?fid=110043416988>

IU1523
North
1/4-1/2
0.489 mi.
2580 ft.

SHELL FUELING 2005-71-3082
702 THORPE RD LOT 104
ORLANDO, FL

FL RGA LUST S115196093
N/A

Site 13 of 13 in cluster IU

Actual:
94 ft.

RGA LUST:

Focus Map:
6

2012	SHELL FUELING 2005-71-3082	702 THORPE RD LOT 104
2011	SHELL FUELING 2005-71-3082	702 THORPE RD LOT 104
2010	SHELL FUELING 2005-71-3082	702 THORPE RD LOT 104
2009	SHELL FUELING 2005-71-3082	702 THORPE RD LOT 104
2008	SHELL FUELING 2005-71-3082	702 THORPE RD LOT 104

MAP FINDINGS

Map ID
 Direction
 Distance
 Elevation

Site

Database(s)

EDR ID Number
 EPA ID Number

IV1524
NW **8208 ORANGE BLOSSOM TRAIL**
1/4-1/2 **ORLANDO, FL 32809**
0.489 mi.
2581 ft. **Site 1 of 2 in cluster IV**

ERNS **2001588687**
 N/A

Actual:
100 ft. [Click this hyperlink](#) while viewing on your computer to access
 additional ERNS detail in the EDR Site Report.

Focus Map:
2

IW1525 **SIMS CRANE & EQUIPMENT CO**
North **596 THORPE RD**
1/4-1/2 **ORLANDO, FL 32824**
0.490 mi.
2586 ft. **Site 1 of 2 in cluster IW**

FL Financial Assurance **U004033974**
FL TIER 2 **N/A**

Actual: FL Financial Assurance 3:
94 ft. Region: 3
Focus Map: Facility ID: 9807649
6 Facility Phone: 4078512930
 Facility Status: OPEN
 Facility Type: C
 Type Description: Fuel user/Non-retail
 DEP CO: P
 Financial Responsibility: INSURANCE
 Insurance Company: COMMERCE & INDUSTRY
 Effective Date: 06/07/2008
 Expire Date: 06/07/2009
 Owner ID: 19892
 Owner Name: SIMS CRANE & EQUIPMENT CO
 Owner Address: PO BOX 11825
 Owner Address2: ATTN: STORAGE TANK REGIS
 Owner City,St,Zip: TAMPA, FL 33680
 Contact: DEBORAH WEBBER
 Resp Party Phone: 8136268102

Region: 3
 Facility ID: 9807649
 Facility Phone: 4078512930
 Facility Status: OPEN
 Facility Type: C
 Type Description: Fuel user/Non-retail
 DEP CO: P
 Financial Responsibility: INSURANCE
 Insurance Company: COMMERCE & INDUSTRY
 Effective Date: 06/07/2010
 Expire Date: 06/07/2011
 Owner ID: 19892
 Owner Name: SIMS CRANE & EQUIPMENT CO
 Owner Address: PO BOX 11825
 Owner Address2: ATTN: STORAGE TANK REGIS
 Owner City,St,Zip: TAMPA, FL 33680
 Contact: DEBORAH WEBBER
 Resp Party Phone: 8136268102

Region: 3

Map ID
Direction
Distance
Elevation

MAP FINDINGS

Site

Database(s)

EDR ID Number
EPA ID Number

SIMS CRANE & EQUIPMENT CO (Continued)

U004033974

Facility ID: 9807649
Facility Phone: 4078512930
Facility Status: OPEN
Facility Type: C
Type Description: Fuel user/Non-retail
DEP CO: P
Financial Responsibility: INSURANCE
Insurance Company: COMMERCE & INDUSTRY
Effective Date: 06/07/2012
Expire Date: 06/07/2013
Owner ID: 19892
Owner Name: SIMS CRANE & EQUIPMENT CO
Owner Address: PO BOX 11825
Owner Address2: ATTN: STORAGE TANK REGIS
Owner City,St,Zip: TAMPA, FL 33680
Contact: DEBORAH WEBBER
Resp Party Phone: 8136268102

Region: 3
Facility ID: 9807649
Facility Phone: 4078512930
Facility Status: OPEN
Facility Type: C
Type Description: Fuel user/Non-retail
DEP CO: P
Financial Responsibility: INSURANCE
Insurance Company: COMMERCE & INDUSTRY
Effective Date: 06/07/2014
Expire Date: 06/07/2015
Owner ID: 19892
Owner Name: SIMS CRANE & EQUIPMENT CO
Owner Address: PO BOX 11825
Owner Address2: ATTN: STORAGE TANK REGIS
Owner City,St,Zip: TAMPA, FL 33680
Contact: DEBORAH WEBBER
Resp Party Phone: 8136268102

TIER 2:

Name: SIMS CRANE AND EQUIPMENT COMPANY - ORLANDO
Address: 596 THORPE ROAD
City,State,Zip: ORLANDO, FL 32824

Year: 2018
Facility Id: 6390329
Active Date: Not reported
Inactive Date: Not reported
Sale Pending: Not reported
Original Date: Not reported
PLOT Source: Not reported
Latitude: Not reported
Longitude: Not reported
LEPC District: Not reported
Counties: Not reported
SERC: Not reported
Program Level: Not reported
PRIME: Not reported
SIC Code: Not reported

Map ID
Direction
Distance
Elevation

MAP FINDINGS

Site

Database(s)

EDR ID Number
EPA ID Number

SIMS CRANE & EQUIPMENT CO (Continued)

U004033974

SIC Code 2: Not reported
NAICS Code: 238990
Last Modified Date: 02/12/2019
First Submit Date: 02/12/2019
Data Submitted By: Deborah Weber/CFO
Company Name: SIMS CRANE AND EQUIPMENT COMPANY
Comments: Not reported

Contact:

Contact ID: Not reported
Year: 2018
Facility Id: 6390329
Contact Type: Owner / Operator
Contact Name: Sims Crane and Equipment Company
Contact Title: Not reported
Contact Phone: Not reported
Contact 24Hr Phone: Not reported
Contact Telephone 2: 813-626-8102
Contact Telephone 3: Not reported
Contact Telephone 4: Not reported
Contact Telephone 5: Not reported
Contact Telephone 6: Not reported
Contact Email: deborah@sims Crane.com

Name: SIMS CRANE AND EQUIPMENT COMPANY - ORLANDO
Address: 596 THORPE ROAD
City,State,Zip: ORLANDO, FL 32824

Year: 2017
Facility Id: 6095826
Active Date: Not reported
Inactive Date: Not reported
Sale Pending: Not reported
Original Date: Not reported
PLOT Source: Not reported
Latitude: Not reported
Longitude: Not reported
LEPC District: Not reported
Counties: Not reported
SERC: Not reported
Program Level: Not reported
PRIME: Not reported
SIC Code: 7353
SIC Code 2: Not reported
NAICS Code: 238990
Last Modified Date: 02/14/2018
First Submit Date: 02/14/2018
Data Submitted By: Deborah Weber/CFO
Company Name: SIMS CRANE AND EQUIPMENT COMPANY
Comments: Not reported

Contact:

Contact ID: Not reported
Year: 2017
Facility Id: 6095826
Contact Type: Emergency Contact

Map ID
Direction
Distance
Elevation

MAP FINDINGS

Site

Database(s)

EDR ID Number
EPA ID Number

SIMS CRANE & EQUIPMENT CO (Continued)

U004033974

Contact Name: Bob Berry
Contact Title: Not reported
Contact Phone: 813-626-8102
Contact 24Hr Phone: Not reported
Contact Telephone 2: 813-601-0997
Contact Telephone 3: 813-626-8102
Contact Telephone 4: 813-600-7506
Contact Telephone 5: Not reported
Contact Telephone 6: 813-626-8102
Contact Email: bob.berry@sims Crane.com

Name: SIMS CRANE AND EQUIPMENT COMPANY - ORLANDO
Address: 596 THORPE ROAD
City,State,Zip: ORLANDO, FL 32824

Year: 2015
Facility Id: 5404793
Active Date: Not reported
Inactive Date: Not reported
Sale Pending: Not reported
Original Date: Not reported
PLOT Source: Not reported
Latitude: 28.43083
Longitude: -81.370830
LEPC District: Not reported
Counties: Not reported
SERC: Not reported
Program Level: Not reported
PRIME: Not reported
SIC Code: 7353
SIC Code 2: Not reported
NAICS Code: 238990
Last Modified Date: 03/01/2016
First Submit Date: 03/01/2016
Data Submitted By: Deborah Weber/CFO
Company Name: SIMS CRANE AND EQUIPMENT COMPANY
Comments: Not reported

Contact:
Contact ID: Not reported
Year: 2015
Facility Id: 5404793
Contact Type: Emergency Contact
Contact Name: Chris Peek
Contact Title: Not reported
Contact Phone: 813-626-8102
Contact 24Hr Phone: Not reported
Contact Telephone 2: 813-240-7017
Contact Telephone 3: 813-626-8102
Contact Telephone 4: 813-600-7506
Contact Telephone 5: Not reported
Contact Telephone 6: 813-626-8102
Contact Email: chris.peek@sims Crane.com

Map ID
Direction
Distance
Elevation

MAP FINDINGS

Site

Database(s)

EDR ID Number
EPA ID Number

SIMS CRANE & EQUIPMENT CO (Continued)

U004033974

Name: SIMS CRANE AND EQUIPMENT COMPANY - ORLANDO
Address: 596 THORPE ROAD
City,State,Zip: ORLANDO, FL 32824

Year: 2014
Facility Id: 4983351
Active Date: Not reported
Inactive Date: Not reported
Sale Pending: Not reported
Original Date: Not reported
PLOT Source: Not reported
Latitude: 28.43083
Longitude: -81.370830
LEPC District: Not reported
Counties: Not reported
SERC: Not reported
Program Level: Not reported
PRIME: Not reported
SIC Code: 7353
SIC Code 2: Not reported
NAICS Code: 238990
Last Modified Date: 04/29/2015
First Submit Date: 01/12/2015
Data Submitted By: M Vernon Moore / Vice President
Company Name: SIMS CRANE AND EQUIPMENT COMPANY
Comments: Not reported

Contact:

Contact ID: Not reported
Year: 2014
Facility Id: 4983351
Contact Type: Emergency Contact
Contact Name: Chris Peek
Contact Title: Not reported
Contact Phone: 813-626-8102
Contact 24Hr Phone: Not reported
Contact Telephone 2: 813-240-7017
Contact Telephone 3: Not reported
Contact Telephone 4: Not reported
Contact Telephone 5: Not reported
Contact Telephone 6: Not reported
Contact Email: chris.peek@simsrane.com

Name: SIMS CRANE AND EQUIPMENT COMPANY - ORLANDO
Address: 596 THORPE ROAD
City,State,Zip: ORLANDO, FL 32824

Year: 2013
Facility Id: 4556515
Active Date: Not reported
Inactive Date: Not reported
Sale Pending: Not reported
Original Date: Not reported
PLOT Source: Not reported
Latitude: 28.43083
Longitude: -81.370830

Map ID
Direction
Distance
Elevation

MAP FINDINGS

Site

Database(s)

EDR ID Number
EPA ID Number

SIMS CRANE & EQUIPMENT CO (Continued)

U004033974

LEPC District: Not reported
Counties: Not reported
SERC: Not reported
Program Level: Not reported
PRIME: Not reported
SIC Code: 7353
SIC Code 2: Not reported
NAICS Code: 238990
Last Modified Date: 02/25/2014
First Submit Date: 02/25/2014
Data Submitted By: M Vernon Moore / Vice President
Company Name: SIMS CRANE AND EQUIPMENT COMPANY
Comments: Not reported

Contact:

Contact ID: Not reported
Year: 2013
Facility Id: 4556515
Contact Type: Emergency Contact
Contact Name: Steve Stodghill
Contact Title: Not reported
Contact Phone: 813-624-7301
Contact 24Hr Phone: Not reported
Contact Telephone 2: 813-626-8102
Contact Telephone 3: Not reported
Contact Telephone 4: Not reported
Contact Telephone 5: Not reported
Contact Telephone 6: Not reported
Contact Email: steve@simsrane.com

Name: SIMS CRANE AND EQUIPMENT COMPANY - ORLANDO
Address: 596 THORPE ROAD
City,State,Zip: ORLANDO, FL 32824

Year: 2012
Facility Id: 4292897
Active Date: Not reported
Inactive Date: Not reported
Sale Pending: Not reported
Original Date: Not reported
PLOT Source: Not reported
Latitude: 28.43083
Longitude: -81.370830
LEPC District: Not reported
Counties: Not reported
SERC: Not reported
Program Level: Not reported
PRIME: Not reported
SIC Code: 7353
SIC Code 2: Not reported
NAICS Code: 238990
Last Modified Date: 08/06/2013
First Submit Date: 08/06/2013
Data Submitted By: M Vernon Moore / Vice President
Company Name: SIMS CRANE AND EQUIPMENT COMPANY
Comments: Not reported

Map ID
Direction
Distance
Elevation

MAP FINDINGS

Site

Database(s)

EDR ID Number
EPA ID Number

SIMS CRANE & EQUIPMENT CO (Continued)

U004033974

Contact:

Contact ID: Not reported
Year: 2012
Facility Id: 4292897
Contact Type: Owner / Operator
Contact Name: Sims Crane and Equipment Company
Contact Title: Not reported
Contact Phone: 813-626-8102
Contact 24Hr Phone: Not reported
Contact Telephone 2: Not reported
Contact Telephone 3: Not reported
Contact Telephone 4: Not reported
Contact Telephone 5: Not reported
Contact Telephone 6: Not reported
Contact Email: MVMoore@SimsCrane.com

Contact ID: Not reported
Year: 2012
Facility Id: 4292897
Contact Type: Emergency Contact
Contact Name: Steve Stodghill
Contact Title: Not reported
Contact Phone: 813-626-8102
Contact 24Hr Phone: Not reported
Contact Telephone 2: Not reported
Contact Telephone 3: Not reported
Contact Telephone 4: Not reported
Contact Telephone 5: Not reported
Contact Telephone 6: Not reported
Contact Email: steve@simsrane.com

Contact ID: Not reported
Year: 2012
Facility Id: 4292897
Contact Type: Emergency Contact
Contact Name: M Vernon Moore
Contact Title: Not reported
Contact Phone: 813-626-8102
Contact 24Hr Phone: Not reported
Contact Telephone 2: Not reported
Contact Telephone 3: Not reported
Contact Telephone 4: Not reported
Contact Telephone 5: Not reported
Contact Telephone 6: Not reported
Contact Email: MVMoore@simsrane.com

Name: SIMS CRANE AND EQUIPMENT
Address: 596 THORPE ROAD
City,State,Zip: ORLANDO, FL 32824

Year: 2011
Facility Id: 3991280
Active Date: Not reported
Inactive Date: Not reported
Sale Pending: Not reported

Map ID
Direction
Distance
Elevation

MAP FINDINGS

Site

Database(s)

EDR ID Number
EPA ID Number

SIMS CRANE & EQUIPMENT CO (Continued)

U004033974

Original Date: Not reported
PLOT Source: Not reported
Latitude: 28.43083
Longitude: -81.370830
LEPC District: Not reported
Counties: Not reported
SERC: Not reported
Program Level: Not reported
PRIME: Not reported
SIC Code: Not reported
SIC Code 2: Not reported
NAICS Code: Not reported
Last Modified Date: 11/12/2012
First Submit Date: 11/09/2012
Data Submitted By: Florida Division of Emergency Management
Company Name: SIMS CRANE AND EQUIPMENT COMPANY
Comments: Not reported

Contact:

Contact ID: Not reported
Year: 2011
Facility Id: 3991280
Contact Type: Tier II Emergency Contact
Contact Name: STEVE STODGHILL
Contact Title: Not reported
Contact Phone: 813-626-8102
Contact 24Hr Phone: Not reported
Contact Telephone 2: Not reported
Contact Telephone 3: Not reported
Contact Telephone 4: Not reported
Contact Telephone 5: Not reported
Contact Telephone 6: Not reported
Contact Email: steve@simscrane.com

Contact ID: Not reported
Year: 2011
Facility Id: 3991280
Contact Type: Tier II Emergency 24 Hour Contact
Contact Name: STEVE STODGHILL
Contact Title: Not reported
Contact Phone: 813-626-8102
Contact 24Hr Phone: Not reported
Contact Telephone 2: Not reported
Contact Telephone 3: Not reported
Contact Telephone 4: Not reported
Contact Telephone 5: Not reported
Contact Telephone 6: Not reported
Contact Email: steve@simscrane.com

Contact ID: Not reported
Year: 2011
Facility Id: 3991280
Contact Type: Tier II Secondary 24 Hour Contact
Contact Name: STEVE STODGHILL
Contact Title: Not reported
Contact Phone: 813-626-8102
Contact 24Hr Phone: Not reported
Contact Telephone 2: Not reported

Map ID
Direction
Distance
Elevation

MAP FINDINGS

Site

Database(s)

EDR ID Number
EPA ID Number

SIMS CRANE & EQUIPMENT CO (Continued)

U004033974

Contact Telephone 3: Not reported
Contact Telephone 4: Not reported
Contact Telephone 5: Not reported
Contact Telephone 6: Not reported
Contact Email: steve@simsrane.com

Contact ID: Not reported
Year: 2011
Facility Id: 3991280
Contact Type: Tier II Secondary Contact
Contact Name: STEVE STODGHILL
Contact Title: Not reported
Contact Phone: 813-626-8102
Contact 24Hr Phone: Not reported
Contact Telephone 2: Not reported
Contact Telephone 3: Not reported
Contact Telephone 4: Not reported
Contact Telephone 5: Not reported
Contact Telephone 6: Not reported
Contact Email: steve@simsrane.com

Contact ID: Not reported
Year: 2011
Facility Id: 3991280
Contact Type: 112(r) 24 Hour Representative
Contact Name: MELVIN MOORE
Contact Title: Not reported
Contact Phone: 8136247331
Contact 24Hr Phone: Not reported
Contact Telephone 2: Not reported
Contact Telephone 3: Not reported
Contact Telephone 4: Not reported
Contact Telephone 5: Not reported
Contact Telephone 6: Not reported
Contact Email: MVMOORE@SIMSCRANE.COM

Name: SIMS CRANE AND EQUIPMENT
Address: 596 THORPE ROAD
City,State,Zip: ORLANDO, FL 32824

Year: 2010
Facility Id: Not reported
Active Date: Not reported
Inactive Date: Not reported
Sale Pending: Not reported
Original Date: Not reported
PLOT Source: Not reported
Latitude: 28.43083
Longitude: -81.37
LEPC District: Not reported
Counties: Not reported
SERC: Not reported
Program Level: Not reported
PRIME: Not reported
SIC Code: Not reported

Map ID
Direction
Distance
Elevation

MAP FINDINGS

Site

Database(s)

EDR ID Number
EPA ID Number

SIMS CRANE & EQUIPMENT CO (Continued)

U004033974

SIC Code 2: Not reported
NAICS Code: Not reported
Last Modified Date: Not reported
First Submit Date: Not reported
Data Submitted By: Not reported
Company Name: Not reported
Comments: Not reported

Chemical Code: 68476346
Chemical Name: Diesel Fuel Oil (low sulfur)
Chemical State: LIQUID
Location Name: Entire Facility
Container Code: A
Pressure Code: 1
Temperature Code: 4
Average Quantity: 4
Maximum Quantity: 74000
Days On Site: 365

Name: SIMS CRANE AND EQUIPMENT
Address: 596 THORPE ROAD
City,State,Zip: ORLANDO, FL 32824
Year: Not reported
Facility Id: Not reported
Active Date: 03/04/2003
Inactive Date: Not reported
Sale Pending: False
Original Date: Not reported
PLOT Source: GPS
Latitude: 28.430830
Longitude: -81.370830
LEPC District: 6
Counties: Volusia, Seminole, Osceola, Orange, Lake, Brevard,
SERC: 30725
Program Level: 0
PRIME: 10445
SIC Code: 7353
SIC Code 2: Not reported
NAICS Code: 23499

Other Chemical Data:

Report Year: 2007
Tier 2 Report ID: 105651
Chemical ID: 304568
CAS Number: 68476346
Chemical Name: DIESEL FUEL OIL (HIGH SULFUR)
Chemical Date: 12/10/2008
Average Amount: 4
Maximum Amount: 74000
Location ID: 500520
Chemical State: LIQUID
Mixture: True
Mixture Percent: .00
Containter: A - ABOVE GROUND TANK
Pressure: 1 - AMBIENT PRESSURE
Temperature: 4 - AMBIENT TEMPERATURE
Average Amount: 4
Maximum Amount: 74000

Map ID
Direction
Distance
Elevation

MAP FINDINGS

Site

Database(s)

EDR ID Number
EPA ID Number

SIMS CRANE & EQUIPMENT CO (Continued)

U004033974

Days on Site: 365
Site Plan: False
Site Plan Document: Not reported
Private Location: False
Location: OUTSIDE AWAY FROM MAIN BLDG

Report Year: 2006
Tier 2 Report ID: 99542
Chemical ID: 270987
CAS Number: 68476346
Chemical Name: DIESEL FUEL OIL (HIGH SULFUR)
Chemical Date: 8/3/2007
Average Amount: 4
Maximum Amount: 74000
Location ID: 456160
Chemical State: LIQUID
Mixture: True
Mixture Percent: .00
Container: A - ABOVE GROUND TANK
Pressure: 1 - AMBIENT PRESSURE
Temperature: 4 - AMBIENT TEMPERATURE
Average Amount: 4
Maximum Amount: 74000
Days on Site: 365
Site Plan: False
Site Plan Document: Not reported
Private Location: False
Location: OUTSIDE AWAY FROM MAIN SHOP BLDG

Report Year: 2005
Tier 2 Report ID: 94405
Chemical ID: 243629
CAS Number: 68476346
Chemical Name: DIESEL FUEL OIL (HIGH SULFUR)
Chemical Date: 6/23/2006
Average Amount: 4
Maximum Amount: 74000
Location ID: 421031
Chemical State: LIQUID
Mixture: True
Mixture Percent: .00
Container: A - ABOVE GROUND TANK
Pressure: 1 - AMBIENT PRESSURE
Temperature: 4 - AMBIENT TEMPERATURE
Average Amount: 4
Maximum Amount: 74000
Days on Site: 365
Site Plan: False
Site Plan Document: Not reported
Private Location: False
Location: OUTSIDE AWAY FROM BLDG BACK GATE

Report Year: 2004
Tier 2 Report ID: 89004

Map ID
Direction
Distance
Elevation

MAP FINDINGS

Site

Database(s)

EDR ID Number
EPA ID Number

SIMS CRANE & EQUIPMENT CO (Continued)

U004033974

Chemical ID: 205463
CAS Number: 68476346
Chemical Name: DIESEL FUEL OIL (HIGH SULFUR)
Chemical Date: 3/14/2005
Average Amount: 4
Maximum Amount: 74000
Location ID: 370403
Chemical State: LIQUID
Mixture: True
Mixture Percent: .00
Containter: A - ABOVE GROUND TANK
Pressure: 1 - AMBIENT PRESSURE
Temperature: 4 - AMBIENT TEMPERATURE
Average Amount: 4
Maximum Amount: 74000
Days on Site: 365
Site Plan: False
Site Plan Document: Not reported
Private Location: False
Location: OUTSIDE AWAY FROM MAIN BUILDING

Report Year: 2003
Tier 2 Report ID: 85120
Chemical ID: 195703
CAS Number: 68476346
Chemical Name: DIESEL FUEL OIL (HIGH SULFUR)
Chemical Date: 7/28/2004
Average Amount: 3
Maximum Amount: 10000
Location ID: 358394
Chemical State: LIQUID
Mixture: False
Mixture Percent: 100.00
Containter: A - ABOVE GROUND TANK
Pressure: 1 - AMBIENT PRESSURE
Temperature: 4 - AMBIENT TEMPERATURE
Average Amount: 3
Maximum Amount: 10000
Days on Site: 365
Site Plan: False
Site Plan Document: Not reported
Private Location: False
Location: 175' FROM FRONT GATE/MID YARD

Report Year: 2002
Tier 2 Report ID: 81907
Chemical ID: 165627
CAS Number: 68476346
Chemical Name: DIESEL FUEL OIL (HIGH SULFUR)
Chemical Date: 1/2/1972
Average Amount: 4
Maximum Amount: 64000
Location ID: 321043
Chemical State: LIQUID
Mixture: True

Map ID
Direction
Distance
Elevation

MAP FINDINGS

Site

Database(s)

EDR ID Number
EPA ID Number

SIMS CRANE & EQUIPMENT CO (Continued)

U004033974

Mixture Percent: .00
Containter: A - ABOVE GROUND TANK
Pressure: 1 - AMBIENT PRESSURE
Temperature: 4 - AMBIENT TEMPERATURE
Average Amount: 4
Maximum Amount: 64000
Days on Site: 365
Site Plan: False
Site Plan Document: Not reported
Private Location: False
Location: 125 FEET FROM FRONT GATE IN MID YARD - 10,000 GALLON TANK

Company Info:

Company Name: SIMS CRANE AND EQUIPMENT COMPANY
Company Address: POST OFFICE BOX 11825
Company City,St,Zip: TAMPA, FL 33680
Company Phone: 8136268102
Company Fax: 8136266255
Company Email: MVMOORE@SIMSCRANE
FEI Number: 592635880
Comany Contact Name: VERNON MOORE
Cmpny Contact Phone: 813-626-8102
Reduced Fees: True
Exempt Fees: False
Electronic Filing: False
Employee: Not reported
Comments: Not reported

IW1526
North
1/4-1/2
0.490 mi.
2586 ft.

SIMS CRANE & EQUIPMENT CO
596 THORPE RD
ORLANDO, FL 32824
Site 2 of 2 in cluster IW

FL AST A100282500
N/A

Actual:
94 ft.

Focus Map:
6

AST:
Name: SIMS CRANE & EQUIPMENT CO
Address: 596 THORPE RD
Facility ID: 9807649
Facility Status: OPEN
Type Description: Fuel user/Non-retail
Facility Phone: 4078512930
DEP Contractor Own: C
Region: STATE
Positioning Method: Not reported
Lat/Long (dms): Not reported

Owner:

Owner Id: 19892
Owner Name: SIMS CRANE & EQUIPMENT CO
Owner Address: PO BOX 11825
Owner Address 2: ATTN: STORAGE TANK REGIS
Owner City,St,Zip: TAMPA, FL 33680
Owner Contact: DEBORAH WEBBER

Map ID
Direction
Distance
Elevation

MAP FINDINGS

Site

Database(s)

EDR ID Number
EPA ID Number

SIMS CRANE & EQUIPMENT CO (Continued)

A100282500

Owner Phone: 8136268102

Tank Id: 1
Status: In service
Status Date: 10/1/2005
Install Date: 6/1/2005
Substance: Vehicular diesel
Content Description: Vehicular Diesel
Gallons: 10000
Tank Location: ABOVEGROUND

Construction:

Tank Id: 1
Construction Category: Primary Construction
Construction Description: Steel

Tank Id: 1
Construction Category: Overfill/Spill
Construction Description: Ball check valve

Tank Id: 1
Construction Category: Overfill/Spill
Construction Description: Spill containment bucket

Tank Id: 1
Construction Category: Overfill/Spill
Construction Description: Level gauges/alarms

Tank Id: 1
Construction Category: Secondary Containment
Construction Description: Double wall

Tank Id: 1
Construction Category: Secondary Containment
Construction Description: AST containment

Monitoring:

Tank ID: 1
Monitoring Description: SPCC Plan

Tank ID: 1
Monitoring Description: Monitor dbl wall tank space

Tank ID: 1
Monitoring Description: Automatic tank gauging - USTs

Tank ID: 1
Monitoring Description: Continuous electronic sensing

Piping:

Tank ID: 1
Piping Category: Primary Construction
Piping Description: Steel/galvanized metal

Tank ID: 1
Piping Category: Secondary Containment

Map ID
Direction
Distance
Elevation

MAP FINDINGS

Site

Database(s)

EDR ID Number
EPA ID Number

SIMS CRANE & EQUIPMENT CO (Continued)

A100282500

Piping Description: Pipe trench liner
Tank ID: 1
Piping Category: Miscellaneous Attributes
Piping Description: Abv, no soil contact

Click here for Florida Oculus:

**IX1527
NNE
1/4-1/2
0.490 mi.
2589 ft.**

**JOHN YOUNG BUISNESS PRK BLDG 1-DADE PAPER
2675 DIRECTORS ROW
ORLANDO, FL 32809
Site 1 of 3 in cluster IX**

**FL AST A100379114
N/A**

**Actual:
90 ft.
Focus Map:
1**

AST:
Name: JOHN YOUNG BUISNESS PRK BLDG 1-DADE PAPER
Address: 2675 DIRECTORS ROW
Facility ID: 9813611
Facility Status: OPEN
Type Description: Fuel user/Non-retail
Facility Phone: 4078591020
DEP Contractor Own: P
Region: STATE
Positioning Method: Not reported
Lat/Long (dms): Not reported

Owner:
Owner Id: 68963
Owner Name: J Y PRESIDENTS I LLC
Owner Address: 2257 VISTA PKWY #17
Owner Address 2: ATTN: STORAGE TANK REGIS
Owner City,St,Zip: WEST PALM BEACH, FL 33411
Owner Contact: STEVEN MCRANEY
Owner Phone: 5614784300

Tank Id: 1
Status: In service
Status Date: 4/1/2013
Install Date: 4/1/2013
Substance: Vehicular diesel
Content Description: Vehicular Diesel
Gallons: 10000
Tank Location: ABOVEGROUND

Construction:
Tank Id: 1
Construction Category: Primary Construction
Construction Description: Steel
Tank Id: 1
Construction Category: Overfill/Spill
Construction Description: Spill containment bucket
Tank Id: 1
Construction Category: Secondary Containment
Construction Description: Double wall

Map ID
Direction
Distance
Elevation

MAP FINDINGS

Site

Database(s)

EDR ID Number
EPA ID Number

JOHN YOUNG BUISNESS PRK BLDG 1-DADE PAPER (Continued)

A100379114

Tank Id: 1
Construction Category: Overfill/Spill
Construction Description: Level gauges/alarms

Tank Id: 1
Construction Category: Overfill/Spill
Construction Description: Tight fill

Monitoring:
Tank ID: 1
Monitoring Description: Visual inspection of ASTs

Tank ID: 1
Monitoring Description: Monitor dbl wall tank space

Piping:
Tank ID: 1
Piping Category: Primary Construction
Piping Description: Steel/galvanized metal

Tank ID: 1
Piping Category: Miscellaneous Attributes
Piping Description: Abv, no soil contact

Tank Id: 2
Status: In service
Status Date: 4/1/2013
Install Date: 4/1/2013
Substance: Diesel-emergen generator
Content Description: Emerg Generator Diesel
Gallons: 2000
Tank Location: ABOVEGROUND

Construction:
Tank Id: 2
Construction Category: Primary Construction
Construction Description: Steel

Tank Id: 2
Construction Category: Secondary Containment
Construction Description: Double wall

Tank Id: 2
Construction Category: Overfill/Spill
Construction Description: Level gauges/alarms

Tank Id: 2
Construction Category: Overfill/Spill
Construction Description: Spill containment bucket

Monitoring:
Tank ID: 2
Monitoring Description: Monitor dbl wall tank space

Tank ID: 2

Map ID
Direction
Distance
Elevation

MAP FINDINGS

Site

Database(s)

EDR ID Number
EPA ID Number

JOHN YOUNG BUISNESS PRK BLDG 1-DADE PAPER (Continued)

A100379114

Monitoring Description: Visual inspection of ASTs
Tank ID: 2
Monitoring Description: Continuous electronic sensing

Piping:
Tank ID: 2
Piping Category: Primary Construction
Piping Description: Approved synthetic material

Tank ID: 2
Piping Category: Miscellaneous Attributes
Piping Description: Abv, no soil contact

[Click here for Florida Oculus:](#)

IX1528
NNE
1/4-1/2
0.490 mi.
2589 ft.

DADE PAPER & BAG CO.- ORLANDO
2675 DIRECTORS ROW
ORLANDO, FL 32809
Site 2 of 3 in cluster IX

FL Financial Assurance S114018020
FL TIER 2 N/A

Actual:
90 ft.

Focus Map:
1

FL Financial Assurance 3:
Region: 3
Facility ID: 9813611
Facility Phone: 4078591020
Facility Status: OPEN
Facility Type: C
Type Description: Fuel user/Non-retail
DEP CO: P
Financial Responsibility: INSURANCE
Insurance Company: COMMERCE & INDUSTRY
Effective Date: 02/12/2014
Expire Date: 02/06/2016
Owner ID: 68963
Owner Name: J Y PRESIDENTS I LLC
Owner Address: 2257 VISTA PKWY #17
Owner Address2: ATTN: STORAGE TANK REGIS
Owner City,St,Zip: WEST PALM BEACH, FL 33411
Contact: STEVEN MCRANEY
Resp Party Phone: 5614784300

Region: 3
Facility ID: 9813611
Facility Phone: 4078591020
Facility Status: OPEN
Facility Type: C
Type Description: Fuel user/Non-retail
DEP CO: P
Financial Responsibility: INSURANCE
Insurance Company: COMMERCE & INDUSTRY
Effective Date: 02/12/2016
Expire Date: 02/12/2017
Owner ID: 68963
Owner Name: J Y PRESIDENTS I LLC
Owner Address: 2257 VISTA PKWY #17

Map ID
Direction
Distance
Elevation

MAP FINDINGS

Site

Database(s)

EDR ID Number
EPA ID Number

DADE PAPER & BAG CO.- ORLANDO (Continued)

S114018020

Owner Address2: ATTN: STORAGE TANK REGIS
Owner City,St,Zip: WEST PALM BEACH, FL 33411
Contact: STEVEN MCRANEY
Resp Party Phone: 5614784300

Region: 3
Facility ID: 9813611
Facility Phone: 4078591020
Facility Status: OPEN
Facility Type: C
Type Description: Fuel user/Non-retail
DEP CO: P
Financial Responsibility: INSURANCE
Insurance Company: COMMERCE & INDUSTRY
Effective Date: 02/12/2017
Expire Date: 02/12/2018
Owner ID: 68963
Owner Name: J Y PRESIDENTS I LLC
Owner Address: 2257 VISTA PKWY #17
Owner Address2: ATTN: STORAGE TANK REGIS
Owner City,St,Zip: WEST PALM BEACH, FL 33411
Contact: STEVEN MCRANEY
Resp Party Phone: 5614784300

Region: 3
Facility ID: 9813611
Facility Phone: 4078591020
Facility Status: OPEN
Facility Type: C
Type Description: Fuel user/Non-retail
DEP CO: P
Financial Responsibility: INSURANCE
Insurance Company: COMMERCE & INDUSTRY
Effective Date: 06/21/2013
Expire Date: 02/12/2014
Owner ID: 68963
Owner Name: J Y PRESIDENTS I LLC
Owner Address: 2257 VISTA PKWY #17
Owner Address2: ATTN: STORAGE TANK REGIS
Owner City,St,Zip: WEST PALM BEACH, FL 33411
Contact: STEVEN MCRANEY
Resp Party Phone: 5614784300

Region: 3
Facility ID: 9813611
Facility Phone: 4078591020
Facility Status: OPEN
Facility Type: C
Type Description: Fuel user/Non-retail
DEP CO: P
Financial Responsibility: INSURANCE
Insurance Company: GREAT AMERICAN
Effective Date: 06/09/2017
Expire Date: 06/09/2022
Owner ID: 68963
Owner Name: J Y PRESIDENTS I LLC
Owner Address: 2257 VISTA PKWY #17

Map ID
Direction
Distance
Elevation

MAP FINDINGS

Site

Database(s)

EDR ID Number
EPA ID Number

DADE PAPER & BAG CO.- ORLANDO (Continued)

S114018020

Owner Address2: ATTN: STORAGE TANK REGIS
Owner City,St,Zip: WEST PALM BEACH, FL 33411
Contact: STEVEN MCRANEY
Resp Party Phone: 5614784300

TIER 2:

Name: DADE PAPER & BAG CO.- ORLANDO
Address: 2675 DIRECTORS ROW
City,State,Zip: ORLANDO, FL 32809

Year: 2014
Facility Id: 4983621
Active Date: Not reported
Inactive Date: Not reported
Sale Pending: Not reported
Original Date: Not reported
PLOT Source: Not reported
Latitude: 28.4587526
Longitude: -81.42028870000001
LEPC District: Not reported
Counties: Not reported
SERC: Not reported
Program Level: Not reported
PRIME: Not reported
SIC Code: Not reported
SIC Code 2: Not reported
NAICS Code: 425120
Last Modified Date: 01/12/2015
First Submit Date: 01/12/2015
Data Submitted By: Angelo Nicosia
Company Name: Dade Paper & Bag Co.
Comments: Not reported

Contact:

Contact ID: Not reported
Year: 2014
Facility Id: 4983621
Contact Type: Emergency Contact
Contact Name: Scott Meltz
Contact Title: Not reported
Contact Phone: 4078591500
Contact 24Hr Phone: Not reported
Contact Telephone 2: Not reported
Contact Telephone 3: Not reported
Contact Telephone 4: Not reported
Contact Telephone 5: Not reported
Contact Telephone 6: Not reported
Contact Email: anicosia@dadepaper.com

Name: DADE PAPER & BAG CO.- ORLANDO
Address: 2675 DIRECTORS ROW
City,State,Zip: ORLANDO, FL 32809

Year: 2013
Facility Id: 4553944

Map ID
Direction
Distance
Elevation

MAP FINDINGS

Site

Database(s)

EDR ID Number
EPA ID Number

DADE PAPER & BAG CO.- ORLANDO (Continued)

S114018020

Active Date: Not reported
Inactive Date: Not reported
Sale Pending: Not reported
Original Date: Not reported
PLOT Source: Not reported
Latitude: 28.4587526
Longitude: -81.42028870000001
LEPC District: Not reported
Counties: Not reported
SERC: Not reported
Program Level: Not reported
PRIME: Not reported
SIC Code: Not reported
SIC Code 2: Not reported
NAICS Code: 425120
Last Modified Date: 06/10/2014
First Submit Date: 02/24/2014
Data Submitted By: Angelo Nicosia
Company Name: Dade Paper & Bag Co.
Comments: Not reported

Contact:

Contact ID: Not reported
Year: 2013
Facility Id: 4553944
Contact Type: Emergency Contact
Contact Name: Scott Meltz
Contact Title: Not reported
Contact Phone: 4078591584
Contact 24Hr Phone: Not reported
Contact Telephone 2: 4078591500
Contact Telephone 3: Not reported
Contact Telephone 4: Not reported
Contact Telephone 5: Not reported
Contact Telephone 6: Not reported
Contact Email: anicosia@dadepaper.com

IX1529
NNE
1/4-1/2
0.490 mi.
2589 ft.

DADE PAPER & BAG, LLC.- ORLANDO
2675 DIRECTORS ROW
ORLANDO, FL 32809

FL TIER 2 **S122439291**
N/A

Site 3 of 3 in cluster IX

Actual:
90 ft.
Focus Map:
1

TIER 2:
Name: DADE PAPER & BAG, LLC.- ORLANDO
Address: 2675 DIRECTORS ROW
City,State,Zip: ORLANDO, FL 32809

Year: 2018
Facility Id: 6413091
Active Date: Not reported
Inactive Date: Not reported
Sale Pending: Not reported
Original Date: Not reported
PLOT Source: Not reported

Map ID
Direction
Distance
Elevation

MAP FINDINGS

Site

Database(s)

EDR ID Number
EPA ID Number

DADE PAPER & BAG, LLC.- ORLANDO (Continued)

S122439291

Latitude: Not reported
Longitude: Not reported
LEPC District: Not reported
Counties: Not reported
SERC: Not reported
Program Level: Not reported
PRIME: Not reported
SIC Code: Not reported
SIC Code 2: Not reported
NAICS Code: 425120
Last Modified Date: 03/04/2019
First Submit Date: 03/04/2019
Data Submitted By: Angelo Nicosia
Company Name: Dade Paper & Bag Co.
Comments: Not reported

Contact:

Contact ID: Not reported
Year: 2018
Facility Id: 6413091
Contact Type: Owner / Operator
Contact Name: Robert Tillis
Contact Title: Not reported
Contact Phone: Not reported
Contact 24Hr Phone: Not reported
Contact Telephone 2: 3058052682
Contact Telephone 3: Not reported
Contact Telephone 4: Not reported
Contact Telephone 5: Not reported
Contact Telephone 6: Not reported
Contact Email: anicosia@dadepaper.com

Name: DADE PAPER & BAG, LLC.- ORLANDO
Address: 2675 DIRECTORS ROW
City,State,Zip: ORLANDO, FL 32809

Year: 2017
Facility Id: 6137392
Active Date: Not reported
Inactive Date: Not reported
Sale Pending: Not reported
Original Date: Not reported
PLOT Source: Not reported
Latitude: Not reported
Longitude: Not reported
LEPC District: Not reported
Counties: Not reported
SERC: Not reported
Program Level: Not reported
PRIME: Not reported
SIC Code: Not reported
SIC Code 2: Not reported
NAICS Code: 425120
Last Modified Date: 03/26/2018
First Submit Date: 03/26/2018
Data Submitted By: Angelo Nicosia

Map ID
Direction
Distance
Elevation

MAP FINDINGS

Site

Database(s)

EDR ID Number
EPA ID Number

DADE PAPER & BAG, LLC.- ORLANDO (Continued)

S122439291

Company Name: Dade Paper & Bag Co.
Comments: Not reported
Contact:
Contact ID: Not reported
Year: 2017
Facility Id: 6137392
Contact Type: Emergency Contact
Contact Name: Scott Meltz
Contact Title: Not reported
Contact Phone: 4078591500
Contact 24Hr Phone: Not reported
Contact Telephone 2: Not reported
Contact Telephone 3: Not reported
Contact Telephone 4: 3058052682
Contact Telephone 5: Not reported
Contact Telephone 6: 3058052682
Contact Email: anicosia@dadepaper.com

**IY1530
WSW
1/4-1/2
0.491 mi.
2594 ft.**

**CHEP USA-ORLANDO OPERS CTR
8517 S PARK CIRCLE
ORLANDO, FL 32819**

**FL Financial Assurance S117326245
N/A**

Site 1 of 2 in cluster IY

**Actual:
88 ft.
Focus Map:
4**

FL Financial Assurance 3:
Region: 3
Facility ID: 9814290
Facility Phone: 4072264720
Facility Status: CLOSED
Facility Type: C
Type Description: Fuel user/Non-retail
DEP CO: P
Financial Responsibility: INSURANCE
Insurance Company: ACE
Effective Date: 06/30/2015
Expire Date: 06/30/2016
Owner ID: 70253
Owner Name: CHEP USA
Owner Address: 8517 S PARK CIRCLE
Owner Address2: Not reported
Owner City,St,Zip: ORLANDO, FL 32819
Contact: MARK HEENEY
Resp Party Phone: 4077806076

Region: 3
Facility ID: 9814290
Facility Phone: 4072264720
Facility Status: CLOSED
Facility Type: C
Type Description: Fuel user/Non-retail
DEP CO: P
Financial Responsibility: INSURANCE
Insurance Company: ILLINOIS NATIONAL
Effective Date: 06/30/2014

Map ID
Direction
Distance
Elevation

MAP FINDINGS

Site

Database(s)

EDR ID Number
EPA ID Number

CHEP USA-ORLANDO OPERS CTR (Continued)

S117326245

Expire Date: 06/30/2015
Owner ID: 70253
Owner Name: CHEP USA
Owner Address: 8517 S PARK CIRCLE
Owner Address2: Not reported
Owner City,St,Zip: ORLANDO, FL 32819
Contact: MARK HEENEY
Resp Party Phone: 4077806076

**IY1531
WSW
1/4-1/2
0.491 mi.
2594 ft.**

**CHEP USA-ORLANDO OPERS CTR
8517 S PARK CIRCLE
ORLANDO, FL 32819
Site 2 of 2 in cluster IY**

**FL AST A100394862
N/A**

**Actual:
88 ft.**

AST:

**Focus Map:
4**

Name: CHEP USA-ORLANDO OPERS CTR
Address: 8517 S PARK CIRCLE
Facility ID: 9814290
Facility Status: CLOSED
Type Description: Fuel user/Non-retail
Facility Phone: 4072264720
DEP Contractor Own: C
Region: STATE
Positioning Method: Not reported
Lat/Long (dms): Not reported

Owner:

Owner Id: 70253
Owner Name: CHEP USA
Owner Address: 8517 S PARK CIRCLE
Owner Address 2: Not reported
Owner City,St,Zip: ORLANDO, FL 32819
Owner Contact: MARK HEENEY
Owner Phone: 4077806076

Tank Id: 1
Status: Removed
Status Date: 3/1/2018
Install Date: 9/1/1999
Substance: Diesel-emergen generator
Content Description: Emerg Generator Diesel
Gallons: 4000
Tank Location: ABOVEGROUND

Click here for Florida Oculus:

Map ID
Direction
Distance
Elevation

MAP FINDINGS

Site

Database(s)
EDR ID Number
EPA ID Number

IV1532 **WAL-MART - STORE 908**
NW **8204 SOUTH ORANGE BLOSSOM TRAIL**
1/4-1/2 **ORLANDO, FL 32817**
0.492 mi.
2599 ft. **Site 2 of 2 in cluster IV**

FL TIER 2 **S107725621**
 N/A

Actual:
100 ft.

Focus Map:
2

TIER 2:
Name: WAL-MART - STORE 908
Address: 8204 SOUTH ORANGE BLOSSOM TRAIL
City,State,Zip: ORLANDO, FL 32817
Year: Not reported
Facility Id: Not reported
Active Date: 01/01/1980
Inactive Date: 12/31/2004
Sale Pending: False
Original Date: Not reported
PLOT Source: ZIP Code
Latitude: 28.588080
Longitude: -81.245450
LEPC District: 6
Counties: Volusia,Seminole,Osceola,Orange,Lake,Brevard,
SERC: 25597
Program Level: 0
PRIME: 11005
SIC Code: 5399
SIC Code 2: Not reported
NAICS Code: 45299

Other Chemical Data:
Report Year: 1998
Tier 2 Report ID: 50161
Chemical ID: 84641
CAS Number: 8012951
Chemical Name: MINERAL OIL MIST
Chemical Date: 1/2/1972
Average Amount: 4
Maximum Amount: 11680
Location ID: 240192
Chemical State: LIQUID
Mixture: False
Mixture Percent: 100.00
Containter: CONV
Pressure: CONV
Temperature: CONV
Average Amount: 4
Maximum Amount: 11680
Days on Site: 365
Site Plan: False
Site Plan Document: Not reported
Private Location: False
Location: Not reported

Report Year: 1999
Tier 2 Report ID: 58980
Chemical ID: 84640
CAS Number: 8012951
Chemical Name: MINERAL OIL MIST
Chemical Date: 1/2/1972
Average Amount: 4

Map ID
Direction
Distance
Elevation

MAP FINDINGS

Site

Database(s)

EDR ID Number
EPA ID Number

WAL-MART - STORE 908 (Continued)

S107725621

Maximum Amount: 11680
Location ID: 257553
Chemical State: LIQUID
Mixture: False
Mixture Percent: 100.00
Container: CONV
Pressure: CONV
Temperature: CONV
Average Amount: 4
Maximum Amount: 11680
Days on Site: 365
Site Plan: False
Site Plan Document: Not reported
Private Location: False
Location: Not reported

Report Year: 2002
Tier 2 Report ID: 79364
Chemical ID: 172201
CAS Number: 64742650
Chemical Name: ALIPHATIC PETROLEUM DISTILLATES
Chemical Date: 1/2/1972
Average Amount: 4
Maximum Amount: 12000
Location ID: 329243
Chemical State: Liquid
Mixture: False
Mixture Percent: 100.00
Container: A - ABOVE GROUND TANK
Pressure: 1 - AMBIENT PRESSURE
Temperature: 4 - AMBIENT TEMPERATURE
Average Amount: 4
Maximum Amount: 12000
Days on Site: 365
Site Plan: False
Site Plan Document: Not reported
Private Location: False
Location: TIRE AND LUBE EXPRESS

Report Year: 2001
Tier 2 Report ID: 79363
Chemical ID: 152118
CAS Number: 64742650
Chemical Name: ALIPHATIC PETROLEUM DISTILLATES
Chemical Date: 1/2/1972
Average Amount: 4
Maximum Amount: 11680
Location ID: 302722
Chemical State: Liquid
Mixture: True
Mixture Percent: .00
Container: A - ABOVE GROUND TANK
Pressure: 1 - AMBIENT PRESSURE
Temperature: 4 - AMBIENT TEMPERATURE
Average Amount: 4

Map ID
Direction
Distance
Elevation

MAP FINDINGS

Site

Database(s)

EDR ID Number
EPA ID Number

WAL-MART - STORE 908 (Continued)

S107725621

Maximum Amount: 11680
Days on Site: 365
Site Plan: False
Site Plan Document: Not reported
Private Location: False
Location: TIRE LUBE EXPRESS

Report Year: 2000
Tier 2 Report ID: 68098
Chemical ID: 128728
CAS Number: 64742650
Chemical Name: ALIPHATIC PETROLEUM DISTILLATES
Chemical Date: 1/2/1972
Average Amount: 4
Maximum Amount: 11680
Location ID: 276113
Chemical State: LIQUID
Mixture: False
Mixture Percent: 100.00
Container: CONV
Pressure: CONV
Temperature: CONV
Average Amount: 4
Maximum Amount: 11680
Days on Site: 365
Site Plan: False
Site Plan Document: Not reported
Private Location: False
Location: Not reported

Company Info:
Company Name: WAL-MART EAST
Company Address: POST OFFICE BOX 300
Company City,St,Zip: BENTONVILLE, AR 72712-
Company Phone: 4792776899
Company Fax: Not reported
Company Email: hazmat@wal-mart.com
FEI Number: 710862119
Comany Contact Name: RICHARD GRAY
Cmpny Contact Phone: 479-277-6898
Reduced Fees: False
Exempt Fees: False
Electronic Filing: True
Employee: Not reported
Comments: Not reported

Map ID
Direction
Distance
Elevation

MAP FINDINGS

Site

Database(s)

EDR ID Number
EPA ID Number

1533
South
1/4-1/2
0.492 mi.
2599 ft.

CARTUNE AUTOMOTIVE SERVICE, INC.
9775 ORANGE BLOSSOM TRAIL #21
ORLANDO, FL 32837

FL SWF/LF S113899958
N/A

Actual:
89 ft.
Focus Map:
8

SWF/LF:
Facility ID: 97319
District: CD
Lat/Long: :: / ::
Class Type: 754
Classification: WASTE TIRE COLLECTOR
Class Status: INACTIVE (I)
Section: Not reported
Township: Not reported
Range: Not reported
Responsible Authority Name: Not reported
Responsible Authority Address: Not reported
Responsible Authority City,St,Zip: Not reported
Responsible Authority Phone: Not reported
EMail Address1: Not reported
EMail Address2: Not reported
Site Supervisor Name: Not reported
Site Supervisor Addr: Not reported
Site Supervisor City/State/Zip: Not reported
Site Supervisor Telephone: Not reported
Land Owner Name: Not reported
Land Owner Address: Not reported
Land Owner City/State/Zip: Not reported
Land Owner Telephone: Not reported

[Click here for Florida Oculus:](#)

IH1534
East
1/4-1/2
0.495 mi.
2611 ft.

MATERIALS STORAGE FACILITY
300 TAFT VINELAND RD
ORLANDO, FL 32824

FINDS 1010488211
ECHO N/A

Site 4 of 4 in cluster IH

Actual:
89 ft.
Focus Map:
6

FINDS:
Registry ID: 110032781988

Environmental Interest/Information System

US National Pollutant Discharge Elimination System (NPDES) module of the Compliance Information System (ICIS) tracks surface water permits issued under the Clean Water Act. Under NPDES, all facilities that discharge pollutants from any point source into waters of the United States are required to obtain a permit. The permit will likely contain limits on what can be discharged, impose monitoring and reporting requirements, and include other provisions to ensure that the discharge does not adversely affect water quality.

Florida Environmental System Today Application (FIESTA) Data Maintenance (FDM) system maintains entity, environmental interest and affiliation data for the State of Florida.

[Click this hyperlink](#) while viewing on your computer to access additional FINDS: detail in the EDR Site Report.

Map ID
Direction
Distance
Elevation

MAP FINDINGS

Site

Database(s)

EDR ID Number
EPA ID Number

MATERIALS STORAGE FACILITY (Continued)

1010488211

ECHO:
Envid: 1010488211
Registry ID: 110032781988
DFR URL: <http://echo.epa.gov/detailed-facility-report?fid=110032781988>

IZ1535 BRINKS INC FL RGA LUST S115165261
South 9900 SATELLITE BLVD N/A
1/4-1/2 ORLANDO, FL
0.497 mi.
2626 ft. Site 1 of 4 in cluster IZ

Actual: RGA LUST:
90 ft.
Focus Map:
8

2012	BRINKS INC	9900 SATELLITE BLVD
2011	BRINKS INC	9900 SATELLITE BLVD
2010	BRINKS INC	9900 SATELLITE BLVD
2009	BRINKS INC	9900 SATELLITE BLVD
2008	BRINKS INC	9900 SATELLITE BLVD
2007	BRINKS INC	9900 SATELLITE BLVD
2006	BRINKS INC	9900 SATELLITE BLVD
2005	BRINKS INC	9900 SATELLITE BLVD
2004	BRINKS INC	9900 SATELLITE BLVD
2003	BRINKS INC	9900 SATELLITE BLVD
2002	BRINKS INC	9900 SATELLITE BLVD
2001	BRINKS INC	9900 SATELLITE BLVD
2000	BRINKS INC	9900 SATELLITE BLVD
1999	BRINKS INC	9900 SATELLITE BLVD
1998	BRINKS INC	9900 SATELLITE BLVD
1997	BRINKS INC	9900 SATELLITE BLVD

IZ1536 BRINKS - ORLANDO FL TIER 2 S109615254
South 9900 SATELLITE BOULEVARD N/A
1/4-1/2 ORLANDO, FL 32837
0.497 mi.
2626 ft. Site 2 of 4 in cluster IZ

Actual: TIER 2:
90 ft.
Focus Map:
8

Name: BRINKS - ORLANDO
Address: 9900 SATELLITE BOULEVARD
City,State,Zip: ORLANDO, FL 32837

Year: 2014
Facility Id: 5007875
Active Date: Not reported
Inactive Date: Not reported
Sale Pending: Not reported
Original Date: Not reported
PLOT Source: Not reported
Latitude: 28.41355
Longitude: -81.402350
LEPC District: Not reported
Counties: Not reported
SERC: Not reported
Program Level: Not reported
PRIME: Not reported
SIC Code: 7381
SIC Code 2: Not reported

Map ID
Direction
Distance
Elevation

MAP FINDINGS

Site

Database(s)

EDR ID Number
EPA ID Number

BRINKS - ORLANDO (Continued)

S109615254

NAICS Code: 56163
Last Modified Date: 02/16/2015
First Submit Date: 02/16/2015
Data Submitted By: Alan Brunke, Manager of Safety
Company Name: BRINKS INC
Comments: Not reported

Contact:
Contact ID: Not reported
Year: 2014
Facility Id: 5007875
Contact Type: Emergency Contact
Contact Name: Troy Tempel
Contact Title: Not reported
Contact Phone: 407-468-5293
Contact 24Hr Phone: Not reported
Contact Telephone 2: 407-541-2956
Contact Telephone 3: Not reported
Contact Telephone 4: Not reported
Contact Telephone 5: Not reported
Contact Telephone 6: Not reported
Contact Email: Troy.Tempel@brinksinc.com

Name: BRINKS - ORLANDO
Address: 9900 SATELLITE BOULEVARD
City,State,Zip: ORLANDO, FL 32837

Year: 2013
Facility Id: 4566075
Active Date: Not reported
Inactive Date: Not reported
Sale Pending: Not reported
Original Date: Not reported
PLOT Source: Not reported
Latitude: 28.41355
Longitude: -81.402350
LEPC District: Not reported
Counties: Not reported
SERC: Not reported
Program Level: Not reported
PRIME: Not reported
SIC Code: 7381
SIC Code 2: Not reported
NAICS Code: 56163
Last Modified Date: 02/16/2015
First Submit Date: 04/07/2014
Data Submitted By: Dean White, Brinks Area Director
Company Name: BRINKS INC
Comments: Not reported

Contact:
Contact ID: Not reported
Year: 2013
Facility Id: 4566075
Contact Type: Emergency Contact
Contact Name: Troy Tempel

Map ID
Direction
Distance
Elevation

MAP FINDINGS

Site

Database(s)

EDR ID Number
EPA ID Number

BRINKS - ORLANDO (Continued)

S109615254

Contact Title: Not reported
Contact Phone: 407-541-2956
Contact 24Hr Phone: Not reported
Contact Telephone 2: 407-468-5293
Contact Telephone 3: Not reported
Contact Telephone 4: Not reported
Contact Telephone 5: Not reported
Contact Telephone 6: Not reported
Contact Email: Troy.Tempel@brinksinc.com

Name: BRINKS - ORLANDO
Address: 9900 SATELLITE BOULEVARD
City,State,Zip: ORLANDO, FL 32837

Year: 2012
Facility Id: 4121958
Active Date: Not reported
Inactive Date: Not reported
Sale Pending: Not reported
Original Date: Not reported
PLOT Source: Not reported
Latitude: 28.41355
Longitude: -81.402350
LEPC District: Not reported
Counties: Not reported
SERC: Not reported
Program Level: Not reported
PRIME: Not reported
SIC Code: Not reported
SIC Code 2: Not reported
NAICS Code: 56163
Last Modified Date: 03/14/2013
First Submit Date: 03/14/2013
Data Submitted By: Florida Division of Emergency Management
Company Name: BRINKS INC
Comments: Not reported

Contact:
Contact ID: Not reported
Year: 2012
Facility Id: 4121958
Contact Type: Owner / Operator
Contact Name: Brinks - Orlando
Contact Title: Not reported
Contact Phone: 407-541-2949
Contact 24Hr Phone: Not reported
Contact Telephone 2: Not reported
Contact Telephone 3: Not reported
Contact Telephone 4: Not reported
Contact Telephone 5: Not reported
Contact Telephone 6: Not reported
Contact Email: andy.havener@brinksinc.com

Contact ID: Not reported
Year: 2012
Facility Id: 4121958

Map ID
Direction
Distance
Elevation

MAP FINDINGS

Site

Database(s)

EDR ID Number
EPA ID Number

BRINKS - ORLANDO (Continued)

S109615254

Contact Type: Primary
Contact Name: Havener
Contact Title: Not reported
Contact Phone: 407-448-7555
Contact 24Hr Phone: Not reported
Contact Telephone 2: 407-541-2949
Contact Telephone 3: Not reported
Contact Telephone 4: Not reported
Contact Telephone 5: Not reported
Contact Telephone 6: Not reported
Contact Email: andy.havener@brinksinc.com

Contact ID: Not reported
Year: 2012
Facility Id: 4121958
Contact Type: Emergency Contact
Contact Name: Havener
Contact Title: Not reported
Contact Phone: 407-448-7555
Contact 24Hr Phone: Not reported
Contact Telephone 2: 407-541-2949
Contact Telephone 3: Not reported
Contact Telephone 4: Not reported
Contact Telephone 5: Not reported
Contact Telephone 6: Not reported
Contact Email: andy.havener@brinksinc.com

Contact ID: Not reported
Year: 2012
Facility Id: 4121958
Contact Type: Primary
Contact Name: Brinks - Orlando
Contact Title: Not reported
Contact Phone: 407-541-2949
Contact 24Hr Phone: Not reported
Contact Telephone 2: Not reported
Contact Telephone 3: Not reported
Contact Telephone 4: Not reported
Contact Telephone 5: Not reported
Contact Telephone 6: Not reported
Contact Email: andy.havener@brinksinc.com

Contact ID: Not reported
Year: 2012
Facility Id: 4121958
Contact Type: Regulatory Contact
Contact Name: MICHAEL SEMONES
Contact Title: Not reported
Contact Phone: 813-246-5477
Contact 24Hr Phone: Not reported
Contact Telephone 2: Not reported
Contact Telephone 3: Not reported
Contact Telephone 4: Not reported
Contact Telephone 5: Not reported
Contact Telephone 6: Not reported
Contact Email: Michael.Semones@BrinksInc.com

Map ID
Direction
Distance
Elevation

MAP FINDINGS

Site

Database(s)

EDR ID Number
EPA ID Number

BRINKS - ORLANDO (Continued)

S109615254

Contact ID: Not reported
Year: 2012
Facility Id: 4121958
Contact Type: Emergency Contact
Contact Name: Havener
Contact Title: Not reported
Contact Phone: 407-448-7555
Contact 24Hr Phone: Not reported
Contact Telephone 2: 407-541-2949
Contact Telephone 3: Not reported
Contact Telephone 4: Not reported
Contact Telephone 5: Not reported
Contact Telephone 6: Not reported
Contact Email: andy.havener@brinksinc.com

Name: BRINKS - ORLANDO
Address: 9900 SATELLITE BOULEVARD
City,State,Zip: ORLANDO, FL 32837

Year: 2011
Facility Id: 3990913
Active Date: Not reported
Inactive Date: Not reported
Sale Pending: Not reported
Original Date: Not reported
PLOT Source: Not reported
Latitude: 28.41355
Longitude: -81.402350
LEPC District: Not reported
Counties: Not reported
SERC: Not reported
Program Level: Not reported
PRIME: Not reported
SIC Code: Not reported
SIC Code 2: Not reported
NAICS Code: Not reported
Last Modified Date: 11/12/2012
First Submit Date: 11/09/2012
Data Submitted By: Florida Division of Emergency Management
Company Name: BRINKS INC
Comments: Not reported

Contact:
Contact ID: Not reported
Year: 2011
Facility Id: 3990913
Contact Type: Regulatory Contact
Contact Name: MICHAEL SEMONES
Contact Title: Not reported
Contact Phone: 813-246-5477
Contact 24Hr Phone: Not reported
Contact Telephone 2: Not reported
Contact Telephone 3: Not reported
Contact Telephone 4: Not reported
Contact Telephone 5: Not reported
Contact Telephone 6: Not reported

Map ID
Direction
Distance
Elevation

MAP FINDINGS

Site

Database(s)

EDR ID Number
EPA ID Number

BRINKS - ORLANDO (Continued)

S109615254

Contact Email: Michael.Semones@BrinksInc.com

Name: BRINKS - ORLANDO
Address: 9900 SATELLITE BOULEVARD
City,State,Zip: ORLANDO, FL 32837
Year: Not reported
Facility Id: Not reported
Active Date: 09/01/2005
Inactive Date: Not reported
Sale Pending: False
Original Date: Not reported
PLOT Source: Incident Mapper
Latitude: 28.413550
Longitude: -81.402350
LEPC District: 6
Counties: Volusia, Seminole, Osceola, Orange, Lake, Brevard,
SERC: 36103
Program Level: 0
PRIME: 26497
SIC Code: 7381
SIC Code 2: Not reported
NAICS Code: 561611

Other Chemical Data:

Report Year: 2008
Tier 2 Report ID: 108322
Chemical ID: 317766
CAS Number: 68476346
Chemical Name: DIESEL FUEL OIL (HIGH SULFUR)
Chemical Date: 5/27/2009
Average Amount: 4
Maximum Amount: 74000
Location ID: 518773
Chemical State: LIQUID
Mixture: True
Mixture Percent: .00
Container: A - ABOVE GROUND TANK
Pressure: 1 - AMBIENT PRESSURE
Temperature: 4 - AMBIENT TEMPERATURE
Average Amount: 4
Maximum Amount: 74000
Days on Site: 365
Site Plan: False
Site Plan Document: Not reported
Private Location: False
Location: SOUTHWEST SIDE OF FACILITY, SOUTH OF MECHANIC'S SHOP, POSITIONED AT REARMOST SW CORNER OF OUR PROPERTY

Report Year: 2007
Tier 2 Report ID: 108321
Chemical ID: 317765
CAS Number: 68476346
Chemical Name: DIESEL FUEL OIL (HIGH SULFUR)
Chemical Date: 5/27/2009
Average Amount: 4

Map ID
Direction
Distance
Elevation

MAP FINDINGS

Site

Database(s)

EDR ID Number
EPA ID Number

BRINKS - ORLANDO (Continued)

S109615254

Maximum Amount: 74000
Location ID: 518772
Chemical State: LIQUID
Mixture: True
Mixture Percent: .00
Container: A - ABOVE GROUND TANK
Pressure: 1 - AMBIENT PRESSURE
Temperature: 4 - AMBIENT TEMPERATURE
Average Amount: 4
Maximum Amount: 74000
Days on Site: 365
Site Plan: False
Site Plan Document: Not reported
Private Location: False
Location: SOUTHWEST SIDE OF FACILITY, SOUTH OF MECHANIC'S SHOP, POSITIONED AT REARMOST SW CORNER OF OUR PROPERTY

Report Year: 2006
Tier 2 Report ID: 108320
Chemical ID: 317764
CAS Number: 68476346
Chemical Name: DIESEL FUEL OIL (HIGH SULFUR)
Chemical Date: 5/27/2009
Average Amount: 4
Maximum Amount: 74000
Location ID: 518771
Chemical State: LIQUID
Mixture: True
Mixture Percent: .00
Container: A - ABOVE GROUND TANK
Pressure: 1 - AMBIENT PRESSURE
Temperature: 4 - AMBIENT TEMPERATURE
Average Amount: 4
Maximum Amount: 74000
Days on Site: 365
Site Plan: False
Site Plan Document: Not reported
Private Location: False
Location: SOUTHWEST SIDE OF FACILITY, SOUTH OF MECHANIC'S SHOP, POSITIONED AT REARMOST SW CORNER OF OUR PROPERTY

Company Info:

Company Name: BRINKS U S
Company Address: 3955 COCONUT PALM DRIVE - SUITE 100
Company City,St,Zip: TAMPA, FL 33619
Company Phone: 813-246-5477
Company Fax: 813-456-4497
Company Email: Michael.Semones@brinksinc.com
FEI Number: 362478302
Company Contact Name: MICHAEL J SEMONES
Company Contact Phone: 813-246-5477 EXT 222
Reduced Fees: True
Exempt Fees: False
Electronic Filing: False
Employee: 0

Map ID
Direction
Distance
Elevation

MAP FINDINGS

Site

Database(s)

EDR ID Number
EPA ID Number

BRINKS - ORLANDO (Continued)

S109615254

Comments: Not reported

IZ1537
South
1/4-1/2
0.497 mi.
2626 ft.

BRINKS INC
9900 SATELLITE BLVD
ORLANDO, FL 32837

Site 3 of 4 in cluster IZ

RCRA-CESQG **1000317065**
FINDS **FLD984169433**
ECHO

Actual:
90 ft.
Focus Map:
8

RCRA-CESQG:
Date form received by agency: 12/18/2012
Facility name: BRINKS INC
Facility address: 9900 SATELLITE BLVD
ORLANDO, FL 32837-8436
EPA ID: FLD984169433
Mailing address: SATELLITE BLVD
ORLANDO, FL 32837-8436
Contact: ANDY EBANKS
Contact address: SATELLITE BLVD
ORLANDO, FL 32837-8436
Contact country: US
Contact telephone: 407-859-8875
Contact email: Not reported
EPA Region: 04
Land type: Private
Classification: Conditionally Exempt Small Quantity Generator
Description: Handler: generates 100 kg or less of hazardous waste per calendar month, and accumulates 1000 kg or less of hazardous waste at any time; or generates 1 kg or less of acutely hazardous waste per calendar month, and accumulates at any time: 1 kg or less of acutely hazardous waste; or 100 kg or less of any residue or contaminated soil, waste or other debris resulting from the cleanup of a spill, into or on any land or water, of acutely hazardous waste; or generates 100 kg or less of any residue or contaminated soil, waste or other debris resulting from the cleanup of a spill, into or on any land or water, of acutely hazardous waste during any calendar month, and accumulates at any time: 1 kg or less of acutely hazardous waste; or 100 kg or less of any residue or contaminated soil, waste or other debris resulting from the cleanup of a spill, into or on any land or water, of acutely hazardous waste

Owner/Operator Summary:
Owner/operator name: ANDY EBANKS
Owner/operator address: 9900 SATELLITE BLVD
ORLANDO, FL 32837
Owner/operator country: US
Owner/operator telephone: Not reported
Owner/operator email: Not reported
Owner/operator fax: Not reported
Owner/operator extension: Not reported
Legal status: Private
Owner/Operator Type: Owner
Owner/Op start date: 10/18/1996
Owner/Op end date: Not reported

Map ID
Direction
Distance
Elevation

MAP FINDINGS

Site

Database(s)

EDR ID Number
EPA ID Number

BRINKS INC (Continued)

1000317065

Handler Activities Summary:

U.S. importer of hazardous waste: No
Mixed waste (haz. and radioactive): No
Recycler of hazardous waste: No
Transporter of hazardous waste: No
Treater, storer or disposer of HW: No
Underground injection activity: No
On-site burner exemption: No
Furnace exemption: No
Used oil fuel burner: No
Used oil processor: No
User oil refiner: No
Used oil fuel marketer to burner: No
Used oil Specification marketer: No
Used oil transfer facility: No
Used oil transporter: No

Historical Generators:

Date form received by agency: 10/11/1989
Site name: BRINKS INC
Classification: Small Quantity Generator

Hazardous Waste Summary:

Waste code: D001
Waste name: IGNITABLE WASTE
Violation Status: No violations found

Evaluation Action Summary:

Evaluation date: 12/18/2012
Evaluation: COMPLIANCE EVALUATION INSPECTION ON-SITE
Area of violation: Not reported
Date achieved compliance: Not reported
Evaluation lead agency: State

FINDS:

Registry ID: 110005593697

Environmental Interest/Information System

RCRAInfo is a national information system that supports the Resource Conservation and Recovery Act (RCRA) program through the tracking of events and activities related to facilities that generate, transport, and treat, store, or dispose of hazardous waste. RCRAInfo allows RCRA program staff to track the notification, permit, compliance, and corrective action activities required under RCRA.

Florida Environmental System Today Application (FIESTA) Data Maintenance (FDM) system maintains entity, environmental interest and affiliation data for the State of Florida.

[Click this hyperlink](#) while viewing on your computer to access additional FINDS: detail in the EDR Site Report.

Map ID
Direction
Distance
Elevation

MAP FINDINGS

Site

Database(s)

EDR ID Number
EPA ID Number

BRINKS INC (Continued)

1000317065

ECHO:

Envid: 1000317065
Registry ID: 110005593697
DFR URL: <http://echo.epa.gov/detailed-facility-report?fid=110005593697>

IZ1538
South
1/4-1/2
0.497 mi.
2626 ft.

BRINKS INC
9900 SATELLITE BLVD
ORLANDO, FL 32837
Site 4 of 4 in cluster IZ

FL LUST
FL UST
FL AST
FL CLEANUP SITES
FL DWM CONTAM
FL Financial Assurance

U001364987
N/A

Actual:
90 ft.

Focus Map:
8

LUST:

Region: STATE
Facility Id: 8839389
Facility Status: OPEN
Facility Type: C - Fuel user/Non-retail
Facility Phone: (407)859-8875
Facility Cleanup Rank: 12568
District: Central District
Lat/Long (dms): 28 24 52.3764 / 81 24 8.2656
Section: 10
Township: 24S
Range: 29E
Feature: Not reported
Method: AGPS
Datum: 0
Score: 10
Score Effective Date: 2007-06-11 00:00:00
Score When Ranked: 7
Operator: WOOLEY CALIM
Name Update: Not reported
Address Update: Not reported

Petroleum Cleanup PCT Facility Score:

Facility Cleanup Status: ONGO - ONGOING
Contact: WOOLEY CALM
Contact Company: BRINKS INC
Contact Address: 9900 SATELLITE BLVD
Contact City/State/Zip: ORLANDO, FL 32821
Phone: (407)859-8875
Bad Address Ind: N
State: FL
Zip: 32837
Score: 10
Score Effective Date: 2007-06-11 00:00:00
Related Party ID: 2714
Primary RP Role: ACCOUNT OWNER
RP Begin Date: 1999-06-23
RP Zip: Not reported
RP Extension: Not reported

Discharge Cleanup Summary:

Discharge Date: 12/21/1988
PCT Discharge Combined: Not reported
Cleanup Required: R - CLEANUP REQUIRED
Discharge Cleanup Status: SA - SA ONGOING

Map ID
Direction
Distance
Elevation

MAP FINDINGS

Site

Database(s)

EDR ID Number
EPA ID Number

BRINKS INC (Continued)

U001364987

Disch Cleanup Status Date: 1/11/2019
Cleanup Work Status: ACTIVE
Information Source: E - EDI
Other Source Description: Not reported
Eligibility Indicator: E - ELIGIBLE
Site Manager: LINDEMAN_S
Site Mgr End Date: Not reported
Tank Office: PCTM6 - PETROLEUM CLEANUP TEAM 6

Petroleum Cleanup Program Eligibility:
Facility ID: 8839389
Discharge Date: 12/21/1988
Pct Discharge Combined With: Not reported
Cleanup Required: R - CLEANUP REQUIRED
Discharge Cleanup Status: SA - SA ONGOING
Disch Cleanup Status Date: 1/11/2019
Cleanup Work Status: ACTIVE
Information Source: E - EDI
Other Source Description: Not reported
Application Received Date: 12/29/1988
Cleanup Program: E - EARLY DETECTION INCENTIVE
Eligibility Status: 11/25/1991
Elig Status Date: 11/25/1991
Letter Of Intent Date: 8/23/1991
Redetermined: No
Inspection Date: 2/28/1990
Site Manager: LINDEMAN_S
Site Mgr End Date: Not reported
Tank Office: PCTM6 - PETROLEUM CLEANUP TEAM 6
Deductible Amount: Not reported
Deductible Paid To Date: 0
Co-Pay Amount: Not reported
Co-Pay Paid To Date: 0
Cap Amount: Not reported

Contaminated Media:
Discharge Date: 12/21/1988
Pct Discharge Combined With: Not reported
Cleanup Required: R - CLEANUP REQUIRED
Discharge Cleanup Status: SA - SA ONGOING
Disch Cleanup Status Date: 1/11/2019
Cleanup Work Status: ACTIVE
Information Source: E - EDI
Other Source Description: Not reported
Elig Indicator: E - ELIGIBLE
Site Manager: LINDEMAN_S
Site Mgr End Date: Not reported
Tank Office: PCTM6 - PETROLEUM CLEANUP TEAM
Contaminated Drinking Wells: 0
Contaminated Monitoring Well: Yes
Contaminated Soil: No
Contaminated Surface Water: No
Contaminated Ground Water: Yes
Pollutant: A - Leaded Gas
Pollutant Other Description: Not reported
Gallons Discharged: Not reported
Discharge Date: 12/21/1988
Pct Discharge Combined With: Not reported

Map ID
Direction
Distance
Elevation

MAP FINDINGS

Site

Database(s)

EDR ID Number
EPA ID Number

BRINKS INC (Continued)

U001364987

Cleanup Required: R - CLEANUP REQUIRED
Discharge Cleanup Status: SA - SA ONGOING
Disch Cleanup Status Date: 1/11/2019
Cleanup Work Status: ACTIVE
Information Source: E - EDI
Other Source Description: Not reported
Elig Indicator: E - ELIGIBLE
Site Manager: LINDEMAN_S
Site Mgr End Date: Not reported
Tank Office: PCTM6 - PETROLEUM CLEANUP TEAM
Contaminated Drinking Wells: 0
Contaminated Monitoring Well: Yes
Contaminated Soil: No
Contaminated Surface Water: No
Contaminated Ground Water: Yes
Pollutant: B - Unleaded Gas
Pollutant Other Description: Not reported
Gallons Discharged: Not reported
Discharge Date: 12/21/1988
Pct Discharge Combined With: Not reported
Cleanup Required: R - CLEANUP REQUIRED
Discharge Cleanup Status: SA - SA ONGOING
Disch Cleanup Status Date: 1/11/2019
Cleanup Work Status: ACTIVE
Information Source: E - EDI
Other Source Description: Not reported
Elig Indicator: E - ELIGIBLE
Site Manager: LINDEMAN_S
Site Mgr End Date: Not reported
Tank Office: PCTM6 - PETROLEUM CLEANUP TEAM
Contaminated Drinking Wells: 0
Contaminated Monitoring Well: Yes
Contaminated Soil: No
Contaminated Surface Water: No
Contaminated Ground Water: Yes
Pollutant: M - Fuel Oil - Onsite Heat
Pollutant Other Description: Not reported
Gallons Discharged: Not reported

Task Information:
District: CD
Facility ID: 8839389
Facility Status: OPEN
Facility Type: C - Fuel user/Non-retail -
County: ORANGE
County ID: 48
Cleanup Eligibility Status: E
Source Effective Date: Not reported
Discharge Date: 12-21-1988
Cleanup Required: R - CLEANUP REQUIRED
Discharge Cleanup Status: SA - SA ONGOING
Disch Cleanup Status Date: Not reported
SRC Action Type: -
SRC Submit Date: Not reported
SRC Review Date: Not reported
SRC Completion Status: -
SRC Issue Date: Not reported
SRC Comment: Not reported

Map ID
Direction
Distance
Elevation

MAP FINDINGS

Site

Database(s)

EDR ID Number
EPA ID Number

BRINKS INC (Continued)

U001364987

Cleanup Work Status: INACTIVE
Site Mgr: OMRAN_C
Site Mgr End Date: Not reported
Tank Office: PCTM6 - Team 6
SR Task ID: 20332
SR Cleanup Responsible: ST - STATE
SR Funding Eligibility Type: -
SR Actual Cost: Not reported
SR Completion Date: Not reported
SR Payment Date: Not reported
SR Oral Date: Not reported
SR Written Date: 09-13-1991
SR Soil Removal: Y
SR Free Product Removal: Not reported
SR Soil Tonnage Removed: Not reported
SR Soil Treatment: Not reported
SR Other Treatment: Not reported
SR Alternate Proc Received Date: Not reported
SR Alternate Procedure Status: Not reported
SR Alternate Procedure Status Date: Not reported
SR Alternate Procedure Comments: Not reported
SA Task ID: 20333
SA Cleanup Responsible: ST - STATE
SA Funding Eligibility Type: -
SA Actual Cost: Not reported
SA Completion Date: Not reported
SA Payment Date: Not reported
RAP Task ID: 20334
RAP Cleanup Responsible ID: ST - STATE
RAP Funding Eligibility Type: -
RAP Actual Cost: Not reported
RAP Completion Date: Not reported
RAP Payment Date: Not reported
RAP Last Order Approved: Not reported
RA Task ID: 20335
RA Cleanup Responsible: ST - STATE
RA Funding Eligibility Type: -
RA Years to Complete: Not reported
RA Actual Cost: Not reported

[Click here for Florida Oculus:](#)

UST:

Facility Id: 8839389
Facility Status: OPEN
Type Description: Fuel user/Non-retail
Facility Phone: 4078598875
Region: STATE
Positioning Method: AGPS
Lat/Long (dms): 28 24 52 / 81 24 8

Owner:

Owner Id: 2714
Owner Name: BRINKS INC
Owner Address: 9900 SATELLITE BLVD
Owner Address 2: Not reported
Owner City,St,Zip: ORLANDO, FL 32821

Map ID
Direction
Distance
Elevation

MAP FINDINGS

Site

Database(s)

EDR ID Number
EPA ID Number

BRINKS INC (Continued)

U001364987

Owner Contact: WOOLEY CALM
Owner Phone: 4078598875

Tank Info:

Name: BRINKS INC
Address: 9900 SATELLITE BLVD
Tank Id: 1
Status: Removed
Status Date: 6/15/2001
Install Date: 4/1/1988
Substance: Vehicular diesel
Content Description: Vehicular Diesel
Gallons: 5000
Vessel Indicator: TANK
Tank Location: UNDERGROUND
DEP Contractor: P

Name: BRINKS INC
Address: 9900 SATELLITE BLVD
Tank Id: 2
Status: Removed
Status Date: 6/15/2001
Install Date: 4/1/1988
Substance: Vehicular diesel
Content Description: Vehicular Diesel
Gallons: 10000
Vessel Indicator: TANK
Tank Location: UNDERGROUND
DEP Contractor: P

[Click here for Florida Oculus:](#)

AST:

Name: BRINKS INC
Address: 9900 SATELLITE BLVD
Facility ID: 8839389
Facility Status: OPEN
Type Description: Fuel user/Non-retail
Facility Phone: 4078598875
DEP Contractor Own: P
Region: STATE
Positioning Method: AGPS
Lat/Long (dms): 28 24 52 / 81 24 8

Owner:

Owner Id: 2714
Owner Name: BRINKS INC
Owner Address: 9900 SATELLITE BLVD
Owner Address 2: Not reported
Owner City,St,Zip: ORLANDO, FL 32821
Owner Contact: WOOLEY CALM
Owner Phone: 4078598875

Tank Id: 3
Status: In service

Map ID
Direction
Distance
Elevation

MAP FINDINGS

Site

Database(s)

EDR ID Number
EPA ID Number

BRINKS INC (Continued)

U001364987

Status Date: 10/1/2005
Install Date: 9/1/2005
Substance: Vehicular diesel
Content Description: Vehicular Diesel
Gallons: 10000
Tank Location: ABOVEGROUND

Construction:

Tank Id: 3
Construction Category: Overfill/Spill
Construction Description: Flow shut-Off

Tank Id: 3
Construction Category: Overfill/Spill
Construction Description: Level gauges/alarms

Tank Id: 3
Construction Category: Overfill/Spill
Construction Description: Tight fill

Tank Id: 3
Construction Category: Secondary Containment
Construction Description: Double wall

Tank Id: 3
Construction Category: Overfill/Spill
Construction Description: Spill containment bucket

Tank Id: 3
Construction Category: Primary Construction
Construction Description: Steel

Monitoring:

Tank ID: 3
Monitoring Description: Visual inspection of ASTs

Tank ID: 3
Monitoring Description: Monitor tank bottom space

Tank ID: 3
Monitoring Description: Suction pump check valve

Tank ID: 3
Monitoring Description: Visual inspect dispenser liners

Tank ID: 3
Monitoring Description: Continuous electronic sensing

Piping:

Tank ID: 3
Piping Category: Miscellaneous Attributes
Piping Description: Suction piping system

Tank ID: 3
Piping Category: Miscellaneous Attributes
Piping Description: Dispenser liners

Map ID
Direction
Distance
Elevation

MAP FINDINGS

Site

Database(s)

EDR ID Number
EPA ID Number

BRINKS INC (Continued)

U001364987

Tank ID: 3
Piping Category: Corrosion Protection
Piping Description: External protective coating

Tank ID: 3
Piping Category: Miscellaneous Attributes
Piping Description: Abv, no soil contact

Tank ID: 3
Piping Category: Primary Construction
Piping Description: Steel/galvanized metal

[Click here for Florida Oculus:](#)

CLEANUP SITES:

DEP Cleanup Site Key: 58711600
Source Database Name: Storage Tank Contamination Monitoring
Source Database Id: 8839389
CPAC Program Area Id: TK
CLLC Cleanup Category Key: PETRO
RSC2 Remediation Status Key: ACTIVE
Data Load Date: 05/28/2019
OC3 Office Id: CD
Physical Address Line 2: Not reported
OIC Object Of Interest Id: FACIL
PC2 Proximity Id: EXACT
Calc Coordinates Accuracy Level Id: 4
CMC2 Coordinate Method Id: Digital Aerial Photography With Ground Control
DC4 Datum Id: High Accuracy Reference Network
VSC1 Verification Status: REVIEWED
Collect Username: CARPENTER_K
Collect Date: 06/08/2010
Collect Affiliation: YORK STB
Map Source: 2004 DOQQs
Map Source Scale: 10
Interpolation Scale: Not reported
Verifier Username: CARPENTER_K
Verifier Affiliation: YORK STB
Verification Date: 06/08/2010
Verified Coordinate Method Id: Digital Aerial Photography With Ground Control
Source Database Name Code: STCM
CMC2 Coordinate Method ID Code: DPHO
DC4 Datum ID Code: HARN
Verified Coordinate Method ID Code: DPHO
Comments: Not reported
Latitude/Longitude (deg/min/sec): 28 24 52.3764 / 81 24 8.2656

DWM CONTAM:

Program Site Id: 8839389
Lat DD: 28
Lat MM: 24
Lat SS: 52.3764
Long DD: 81
Long MM: 24
Long SS: 8.2656

Map ID
Direction
Distance
Elevation

MAP FINDINGS

Site

Database(s)

EDR ID Number
EPA ID Number

BRINKS INC (Continued)

U001364987

Office/ District: CD
Program Area: Storage Tanks
Offsite Contamination: Not reported
Project Manager: Not reported
Priority Score: 10
Datum: 0
Method: AGPS
Facility Status: OPEN
Feature: Not reported
Section: 10
Township: 24S
Range: 29E
Staff Assigned: Not reported
Priority (Y/N): Not reported

FL Financial Assurance 3:

Region: 3
Facility ID: 8839389
Facility Phone: 4078598875
Facility Status: OPEN
Facility Type: C
Type Description: Fuel user/Non-retail
DEP CO: C
Financial Responsibility: SELF-INSURANCE - LETTER FROM CHIEF FINANCIAL OFFIC
Insurance Company: Not reported
Effective Date: 04/04/2016
Expire Date: 04/30/2017
Owner ID: 2714
Owner Name: BRINKS INC
Owner Address: 9900 SATELLITE BLVD
Owner Address2: Not reported
Owner City,St,Zip: ORLANDO, FL 32821
Contact: WOOLEY CALM
Resp Party Phone: 4078598875

Region: 3
Facility ID: 8839389
Facility Phone: 4078598875
Facility Status: OPEN
Facility Type: C
Type Description: Fuel user/Non-retail
DEP CO: C
Financial Responsibility: SELF-INSURANCE - LETTER FROM CHIEF FINANCIAL OFFIC
Insurance Company: Not reported
Effective Date: 05/18/2009
Expire Date: 05/18/2010
Owner ID: 2714
Owner Name: BRINKS INC
Owner Address: 9900 SATELLITE BLVD
Owner Address2: Not reported
Owner City,St,Zip: ORLANDO, FL 32821
Contact: WOOLEY CALM
Resp Party Phone: 4078598875

Region: 3
Facility ID: 8839389
Facility Phone: 4078598875

Map ID
Direction
Distance
Elevation

MAP FINDINGS

Site

Database(s)

EDR ID Number
EPA ID Number

BRINKS INC (Continued)

U001364987

Facility Status: OPEN
Facility Type: C
Type Description: Fuel user/Non-retail
DEP CO: C
Financial Responsibility: SELF-INSURANCE - LETTER FROM CHIEF FINANCIAL OFFIC
Insurance Company: Not reported
Effective Date: 05/18/2010
Expire Date: 05/18/2011
Owner ID: 2714
Owner Name: BRINKS INC
Owner Address: 9900 SATELLITE BLVD
Owner Address2: Not reported
Owner City,St,Zip: ORLANDO, FL 32821
Contact: WOOLEY CALM
Resp Party Phone: 4078598875

Region: 3
Facility ID: 8839389
Facility Phone: 4078598875
Facility Status: OPEN
Facility Type: C
Type Description: Fuel user/Non-retail
DEP CO: C
Financial Responsibility: SELF-INSURANCE - LETTER FROM CHIEF FINANCIAL OFFIC
Insurance Company: Not reported
Effective Date: 05/18/2012
Expire Date: 05/18/2013
Owner ID: 2714
Owner Name: BRINKS INC
Owner Address: 9900 SATELLITE BLVD
Owner Address2: Not reported
Owner City,St,Zip: ORLANDO, FL 32821
Contact: WOOLEY CALM
Resp Party Phone: 4078598875

Region: 3
Facility ID: 8839389
Facility Phone: 4078598875
Facility Status: OPEN
Facility Type: C
Type Description: Fuel user/Non-retail
DEP CO: C
Financial Responsibility: SELF-INSURANCE - LETTER FROM CHIEF FINANCIAL OFFIC
Insurance Company: Not reported
Effective Date: 05/18/2018
Expire Date: 05/18/2019
Owner ID: 2714
Owner Name: BRINKS INC
Owner Address: 9900 SATELLITE BLVD
Owner Address2: Not reported
Owner City,St,Zip: ORLANDO, FL 32821
Contact: WOOLEY CALM
Resp Party Phone: 4078598875

Map ID
Direction
Distance
Elevation

MAP FINDINGS

Site

Database(s) EDR ID Number
EPA ID Number

JA1539 UNDERGROUND SUPPLY CO INC
South 801 THORPE RD
1/4-1/2 ORLANDO, FL 32824
0.498 mi.
2629 ft. Site 1 of 3 in cluster JA

FL UST U001364469
N/A

Actual:
94 ft.
Focus Map:
5

UST:
Facility Id: 8627125
Facility Status: CLOSED
Type Description: Fuel user/Non-retail
Facility Phone: Not reported
Region: STATE
Positioning Method: UNVR
Lat/Long (dms): 28 25 44 / 81 23 43

Owner:
Owner Id: 11283
Owner Name: J & J PROPERTIES
Owner Address: 2361 NW 22ND ST
Owner Address 2: Not reported
Owner City,St,Zip: POMPANO BEACH, FL 33069
Owner Contact: JAMES W. JOHNSON
Owner Phone: 3059738100

Tank Info:
Name: UNDERGROUND SUPPLY CO INC
Address: 801 THORPE RD
Tank Id: 1
Status: Removed
Status Date: 2/28/1994
Install Date: Not reported
Substance: Unleaded gas
Content Description: Unleaded Gas
Gallons: 2000
Vessel Indicator: TANK
Tank Location: UNDERGROUND
DEP Contractor: P

Name: UNDERGROUND SUPPLY CO INC
Address: 801 THORPE RD
Tank Id: 2
Status: Removed
Status Date: 2/28/1994
Install Date: Not reported
Substance: Vehicular diesel
Content Description: Vehicular Diesel
Gallons: 2000
Vessel Indicator: TANK
Tank Location: UNDERGROUND
DEP Contractor: P

[Click here for Florida Oculus:](#)

Map ID
Direction
Distance
Elevation

MAP FINDINGS

Site

Database(s)

EDR ID Number
EPA ID Number

JA1540
South
1/4-1/2
0.498 mi.
2629 ft.

801 THORPE RD
ORLANDO, FL
Site 2 of 3 in cluster JA

FL SPILLS S117396700
N/A

Actual:
94 ft.

Focus Map:
5

SPILLS:

OHMIT Incident Number: 52112
Incident Legacy: Not reported
On-Scene Response: Yes
Criminal Indicator: Yes
Hurricane Indicator: No
Incident Date: 12/23/2014
Incident Status: Closed
Incident Report Date: 12/23/2014
Pollutant: Lube oil
Pollutants Category: Petroleum
Substance Spilled: Lube oil
Amount Spilled (Gallons): 15
Pollutant - Unit Measure: gallon

Incident Party Name: Florida Fish and Wildlife Conservation Commission
Description: Inland

Incident Party Name: Florida Fish and Wildlife Conservation Commission
Description: Inland

Incident Party Name: Florida Fish and Wildlife Conservation Commission
Description: Inland

Incident Party Name: Orange County Environmental
Description: Inland

Incident Party Name: Orange County Environmental
Description: Inland

Incident Party Name: Orange County Environmental
Description: Inland

Incident Party Name: SWS, Inc.
Description: Inland

Incident Party Name: SWS, Inc.
Description: Inland

Incident Party Name: SWS, Inc.
Description: Inland

Incident Party Name: Southwest Florida Water Management District
Description: Inland

Incident Party Name: Southwest Florida Water Management District
Description: Inland

Incident Party Name: Southwest Florida Water Management District
Description: Inland

MAP FINDINGS

Map ID Direction Distance Elevation		Database(s)	EDR ID Number EPA ID Number
--	--	-------------	--------------------------------

JA1541 South 1/4-1/2 0.498 mi. 2629 ft.	801 THORPE RD ORLANDO, FL Site 3 of 3 in cluster JA	ERNS	2014104157 N/A
--	---	-------------	--------------------------

Actual: 94 ft. [Click this hyperlink](#) while viewing on your computer to access additional ERNS detail in the EDR Site Report.

Focus Map: 5

1542 ESE 1/4-1/2 0.499 mi. 2635 ft.	BEACHLINE EXPRESSWAY SR-528 1261 SPRUCE AVE ORLANDO, FL 32824	FINDS	1011913675 N/A
--	--	--------------	--------------------------

Actual: 94 ft. **FINDS:**

Focus Map: 6

Registry ID: 110037319826

Environmental Interest/Information System

US National Pollutant Discharge Elimination System (NPDES) module of the Compliance Information System (ICIS) tracks surface water permits issued under the Clean Water Act. Under NPDES, all facilities that discharge pollutants from any point source into waters of the United States are required to obtain a permit. The permit will likely contain limits on what can be discharged, impose monitoring and reporting requirements, and include other provisions to ensure that the discharge does not adversely affect water quality.

Florida Environmental System Today Application (FIESTA) Data Maintenance (FDM) system maintains entity, environmental interest and affiliation data for the State of Florida.

[Click this hyperlink](#) while viewing on your computer to access additional FINDS: detail in the EDR Site Report.

ECHO:

Envid:	1011913675
Registry ID:	110037319826
DFR URL:	http://echo.epa.gov/detailed-facility-report?fid=110037319826

ORPHAN SUMMARY

City	EDR ID	Site Name	Site Address	Zip	Database(s)
ORANGE COUNTY	2009898596		ORLANDO FL		ERNS
ORANGE COUNTY	2010960352		ORLANDO		ERNS
ORANGE COUNTY	S121702822		ANDRERSON STREET AND EASY AVE, ORLANDO		FL SPILLS
ORANGE COUNTY	S123315090		ORLANDO		FL SPILLS
ORANGE COUNTY	S122440702		601 GILLS DRIVE, ORLANDO		FL SPILLS
ORANGE COUNTY	S122440977		3518 CURRY FORD ROAD, ORLANDO		FL SPILLS
ORANGE COUNTY	S122440983		1621 S ALAFAYA TRAIL, ORLANDO		FL SPILLS
ORANGE COUNTY	S122440858		2518 STOMEWORTH CT. ORLANDO		FL SPILLS
ORLANDO	1015741835	SAND LAKE PLAZA	881 SAND LAKE RD	32809	RCRA-CESQG
ORLANDO	2018215008		4760 SAND LAKE ROAD	32819	ERNS
ORLANDO	2014101167		CENTRAL FLORIDA PIEPLINE ORLANDO TERMINA		ERNS
ORLANDO	2016166607		NORTH OF ORLANDO STATION		ERNS
ORLANDO	2014091650		CENTRAL FLORIDA ORLANDO TERMINAL		ERNS
ORLANDO	8711743		INTERSECTION SAND LAKE RD AND MANDERIN RD		ERNS
ORLANDO	9044494		ORLANDO WILDERNESS PARK		ERNS
ORLANDO	2000529967		ORLANDO FL TO BENSON		ERNS
ORLANDO	96348182		ORLANDO PLANT		ERNS
ORLANDO	2000524287		5 MILES SOUTH OF ORLANDO		ERNS
ORLANDO	99486771		ORLANDO INTERNATIONAL		ERNS
ORLANDO	99491235		ORLANDO INT'L AIRPORT		ERNS
ORLANDO	98426481		30 NW OF ORLANDO AIRPORT		ERNS
ORLANDO	97385849		ORLANDO SPEED WORLD		ERNS
ORLANDO	2012999429		ORLANDO		ERNS
ORLANDO	S122437364	GOAA LAKE GILLOOLY DUMP - EDP	ORLANDO INTL AIRPORT PROPERTY		FL SWF/LF
ORLANDO	A100348896	ORLANDO GATEWAY LIFT STATION #168	5589 ORLANDO GATEWAY CIRCLE	32809	FL AST
ORLANDO	92060869		ORLANDO INTERNATIONAL AIRPORT		HMIRS
ORLANDO	92080242		ORLANDO AIRPORT		HMIRS
ORLANDO	94070345		ORLANDO AIRPORT		HMIRS
ORLANDO	91030545		ORLANDO AIRPORT		HMIRS
ORLANDO	96051081		ORLANDO INT'L AIRPORT		HMIRS
ORLANDO	9999011142		ORLANDO INTERNATIONAL AIRPORT		HMIRS
ORLANDO	2004071407		ORLANDO CENTRAL PARK		HMIRS
ORLANDO	2004071408		ORLANDO CENTRAL PARK		HMIRS
ORLANDO	2004071413		ORLANDO CENTRAL PARK		HMIRS
ORLANDO	2004080001		ORLANDO CENTRAL PARK		HMIRS
ORLANDO	2004080007		ORLANDO CENTRAL PARK		HMIRS
ORLANDO	2004080011		ORLANDO CENTRAL PARK		HMIRS
ORLANDO	2004080017		ORLANDO CENTRAL PARK		HMIRS
ORLANDO	2004080018		ORLANDO CENTRAL PARK		HMIRS
ORLANDO	2004080072		ORLANDO CENTRAL PARK		HMIRS
ORLANDO	2004080082		ORLANDO CENTRAL PARK		HMIRS
ORLANDO	2004081139		ORLANDO CENTRAL PARK		HMIRS
ORLANDO	2004081142		ORLANDO CENTRAL PARK		HMIRS

ORPHAN SUMMARY

City	EDR ID	Site Name	Site Address	Zip	Database(s)
ORLANDO	2004081154		ORLANDO CENTRAL PARK		HMIRS
ORLANDO	2004081158		ORLANDO CENTRAL PARK		HMIRS
ORLANDO	2004081239		ORLANDO CENTRAL PARK		HMIRS
ORLANDO	2004091228		ORLANDO CENTRAL PARK		HMIRS
ORLANDO	2004091229		ORLANDO CENTRAL PARK		HMIRS
ORLANDO	2004091230		ORLANDO CENTRAL PARK		HMIRS
ORLANDO	2005706183	ORLANDO CENTRAL PARK	ORLANDO CENTRAL PARK		HMIRS
ORLANDO	2005706298	ORLANDO CENTRAL PARK	ORLANDO CENTRAL PARK		HMIRS
ORLANDO	2005706511	ORLANDO CENTRAL PARK	ORLANDO CENTRAL PARK		HMIRS
ORLANDO	2005706587	ORLANDO CENTRAL PARK	ORLANDO CENTRAL PARK		HMIRS
ORLANDO	2005706620	ORLANDO CENTRAL PARK	ORLANDO CENTRAL PARK		HMIRS
ORLANDO	2005706639	ORLANDO CENTRAL PARK	ORLANDO CENTRAL PARK		HMIRS
ORLANDO	2005706656	ORLANDO CENTRAL PARK	ORLANDO CENTRAL PARK		HMIRS
ORLANDO	2005712405	ORLANDO CENTRAL PARK	ORLANDO CENTRAL PARK		HMIRS
ORLANDO	2005712545	ORLANDO CENTRAL PARK	ORLANDO CENTRAL PARK		HMIRS
ORLANDO	2005706691	ORLANDO CENTRAL PARK	ORLANDO CENTRAL PARK		HMIRS
ORLANDO	2005706692	ORLANDO CENTRAL PARK	ORLANDO CENTRAL PARK		HMIRS
ORLANDO	2005706766	ORLANDO CENTRAL PARK	ORLANDO CENTRAL PARK		HMIRS
ORLANDO	2005706839	ORLANDO CENTRAL PARK	ORLANDO CENTRAL PARK		HMIRS
ORLANDO	2005706853	ORLANDO CENTRAL PARK	ORLANDO CENTRAL PARK		HMIRS
ORLANDO	2005706921	ORLANDO CENTRAL PARK	ORLANDO CENTRAL PARK		HMIRS
ORLANDO	2005706978	ORLANDO CENTRAL PARK	ORLANDO CENTRAL PARK		HMIRS
ORLANDO	2005706988	ORLANDO CENTRAL PARK	ORLANDO CENTRAL PARK		HMIRS
ORLANDO	2005707020	ORLANDO CENTRAL PARK	ORLANDO CENTRAL PARK		HMIRS
ORLANDO	2005707049	ORLANDO CENTRAL PARK	ORLANDO CENTRAL PARK		HMIRS
ORLANDO	2005712621	ORLANDO CENTRAL PARK	ORLANDO CENTRAL PARK		HMIRS
ORLANDO	2005712628	ORLANDO CENTRAL PARK	ORLANDO CENTRAL PARK		HMIRS
ORLANDO	2005712630	ORLANDO CENTRAL PARK	ORLANDO CENTRAL PARK		HMIRS
ORLANDO	2005712893	ORLANDO CENTRAL PARK	ORLANDO CENTRAL PARK		HMIRS
ORLANDO	2005010512		ORLANDO CENTRAL PARK		HMIRS
ORLANDO	2005010513		ORLANDO CENTRAL PARK		HMIRS
ORLANDO	2005010514		ORLANDO CENTRAL PARK		HMIRS
ORLANDO	2005010519		ORLANDO CENTRAL PARK		HMIRS
ORLANDO	2005010543		ORLANDO CENTRAL PARK		HMIRS
ORLANDO	2005010569		ORLANDO CENTRAL PARK		HMIRS
ORLANDO	2005010578		ORLANDO CENTRAL PARK		HMIRS
ORLANDO	2005010629		ORLANDO CENTRAL PARK		HMIRS
ORLANDO	2005010632		ORLANDO CENTRAL PARK		HMIRS
ORLANDO	2005713012	ORLANDO CENTRAL PARK	ORLANDO CENTRAL PARK		HMIRS
ORLANDO	2005713079	ORLANDO CENTRAL PARK	ORLANDO CENTRAL PARK		HMIRS
ORLANDO	2005010715		ORLANDO CENTRAL PARK		HMIRS
ORLANDO	2005011027		ORLANDO CENTRAL PARK		HMIRS
ORLANDO	2005011039		ORLANDO CENTRAL PARK		HMIRS
ORLANDO	2005011054		ORLANDO CENTRAL PARK		HMIRS
ORLANDO	2005011055		ORLANDO CENTRAL PARK		HMIRS
ORLANDO	2005011056		ORLANDO CENTRAL PARK		HMIRS
ORLANDO	2005011077		ORLANDO CENTRAL PARK		HMIRS

ORPHAN SUMMARY

City	EDR ID	Site Name	Site Address	Zip	Database(s)
ORLANDO	2005707540	ORLANDO CENTRAL PARK	ORLANDO CENTRAL PARK		HMIRS
ORLANDO	2005707859	ORLANDO CENTRAL PARK	ORLANDO CENTRAL PARK		HMIRS
ORLANDO	2005707867	ORLANDO CENTRAL PARK	ORLANDO CENTRAL PARK		HMIRS
ORLANDO	2005707868	ORLANDO CENTRAL PARK	ORLANDO CENTRAL PARK		HMIRS
ORLANDO	2005700115	ORLANDO CENTRAL PARK	ORLANDO CENTRAL PARK		HMIRS
ORLANDO	2005708175	ORLANDO CENTRAL PARK	ORLANDO CENTRAL PARK		HMIRS
ORLANDO	2005708489	ORLANDO CENTRAL PARK	ORLANDO CENTRAL PARK		HMIRS
ORLANDO	2005709171	ORLANDO CENTRAL PARK	ORLANDO CENTRAL PARK		HMIRS
ORLANDO	2005702292	ORLANDO CENTRAL PARK	ORLANDO CENTRAL PARK		HMIRS
ORLANDO	2005702397	ORLANDO CENTRAL PARK	ORLANDO CENTRAL PARK		HMIRS
ORLANDO	2005702559	ORLANDO CENTRAL PARK	ORLANDO CENTRAL PARK		HMIRS
ORLANDO	2005702560	ORLANDO CENTRAL PARK	ORLANDO CENTRAL PARK		HMIRS
ORLANDO	2005702561	ORLANDO CENTRAL PARK	ORLANDO CENTRAL PARK		HMIRS
ORLANDO	2005709617	ORLANDO CENTRAL PARK	ORLANDO CENTRAL PARK		HMIRS
ORLANDO	2005702577	ORLANDO CENTRAL PARK	ORLANDO CENTRAL PARK		HMIRS
ORLANDO	2005703012	ORLANDO CENTRAL PARK	ORLANDO CENTRAL PARK		HMIRS
ORLANDO	2005710076	ORLANDO CENTRAL PARK	ORLANDO CENTRAL PARK		HMIRS
ORLANDO	2005703046	ORLANDO CENTRAL PARK	ORLANDO CENTRAL PARK		HMIRS
ORLANDO	2005703170	ORLANDO CENTRAL PARK	ORLANDO CENTRAL PARK		HMIRS
ORLANDO	2005703176	ORLANDO CENTRAL PARK	ORLANDO CENTRAL PARK		HMIRS
ORLANDO	2005703212	ORLANDO CENTRAL PARK	ORLANDO CENTRAL PARK		HMIRS
ORLANDO	2005703261	ORLANDO CENTRAL PARK	ORLANDO CENTRAL PARK		HMIRS
ORLANDO	2005710276	ORLANDO CENTRAL PARK	ORLANDO CENTRAL PARK		HMIRS
ORLANDO	2005710278	ORLANDO CENTRAL PARK	ORLANDO CENTRAL PARK		HMIRS
ORLANDO	2005703707	ORLANDO CENTRAL PARK	ORLANDO CENTRAL PARK		HMIRS
ORLANDO	2005703846	ORLANDO CENTRAL PARK	ORLANDO CENTRAL PARK		HMIRS
ORLANDO	2005703913	ORLANDO CENTRAL PARK	ORLANDO CENTRAL PARK		HMIRS
ORLANDO	2005704043	ORLANDO CENTRAL PARK	ORLANDO CENTRAL PARK		HMIRS
ORLANDO	2005710799	ORLANDO CENTRAL PARK	ORLANDO CENTRAL PARK		HMIRS
ORLANDO	2005704551	ORLANDO CENTRAL PARK	ORLANDO CENTRAL PARK		HMIRS
ORLANDO	2005711020	ORLANDO CENTRAL PARK	ORLANDO CENTRAL PARK		HMIRS
ORLANDO	2005711073	ORLANDO CENTRAL PARK	ORLANDO CENTRAL PARK		HMIRS
ORLANDO	2005711249	ORLANDO CENTRAL PARK	ORLANDO CENTRAL PARK		HMIRS
ORLANDO	2005705107	ORLANDO CENTRAL PARK	ORLANDO CENTRAL PARK		HMIRS
ORLANDO	2005705428	ORLANDO CENTRAL PARK	ORLANDO CENTRAL PARK		HMIRS
ORLANDO	2005705617	ORLANDO CENTRAL PARK	ORLANDO CENTRAL PARK		HMIRS
ORLANDO	2005711829	ORLANDO CENTRAL PARK	ORLANDO CENTRAL PARK		HMIRS
ORLANDO	2005711861	ORLANDO CENTRAL PARK	ORLANDO CENTRAL PARK		HMIRS
ORLANDO	2005706122	ORLANDO CENTRAL PARK	ORLANDO CENTRAL PARK		HMIRS
ORLANDO	2005712079	ORLANDO CENTRAL PARK	ORLANDO CENTRAL PARK		HMIRS
ORLANDO	2005712141	ORLANDO CENTRAL PARK	ORLANDO CENTRAL PARK		HMIRS
ORLANDO	2005713448	ORLANDO CENTRAL PARK	ORLANDO CENTRAL PARK		HMIRS
ORLANDO	2005713515	ORLANDO CENTRAL PARK	ORLANDO CENTRAL PARK		HMIRS
ORLANDO	2005713525	ORLANDO CENTRAL PARK	ORLANDO CENTRAL PARK		HMIRS
ORLANDO	2005713528	ORLANDO CENTRAL PARK	ORLANDO CENTRAL PARK		HMIRS
ORLANDO	2003123997		ORLANDO INTERNATIONAL AIRPORT		HMIRS
ORLANDO	S108786196		MILE MARKER 30 WB BEACHLINE		FL SPILLS

ORPHAN SUMMARY

City	EDR ID	Site Name	Site Address	Zip	Database(s)
ORLANDO	S116710990		MM 15 WB ON THE BEACHLINE (SR 528)		FL SPILLS
ORLANDO	S106803613		ORLANDO INTERNATIONAL		FL SPILLS
ORLANDO	S118427982		SAND LAKE ROAD AND KINGSPONTE PARKWAY WESTBOUND		FL SPILLS
ORLANDO	S107165935		WATER SUPPLY FACILITIES IN ORLANDO/AOPKA/PLYMOUTH		FL SPILLS
ORLANDO	S119093758		UNIVERSAL ORLANDO - BUILDING 67		FL SPILLS
ORLANDO	S122440853		ORLANDO INTRNATIONAL AIRPORT		FL SPILLS
ORLANDO	S108977111		ORLANDO		FL SPILLS
ORLANDO	S109007637		DOWNTOWN ORLANDO SITE - ORANGE AVENUE		FL SPILLS
ORLANDO	S108645332		7975 CANADA AVENUE & SAND LAKE ROAD		FL SPILLS
ORLANDO	S108645794		FOAMEX INTERNATIONAL @ 1351 GEMINI BLVD, ORLANDO, FL		FL SPILLS
ORLANDO	S122963432		5851 W. PONKAN RD, ORLANDO		FL SPILLS
ORLANDO	S122963765		GATE 101 OF ORLANDO INTERNATIONAL AIRPORT		FL SPILLS
ORLANDO	S122963596		3680 AVALON PARK AVE., ORLANDO		FL SPILLS
ORLANDO	S122963708		S JOHN YOUNG PKWY & W SAND LAKE RD		FL SPILLS
ORLANDO	S105182764		ORLANDO EXER. AIRPORT		FL SPILLS
ORLANDO	S105182776		ORLANDO-SANFORD AIRPORT		FL SPILLS
ORLANDO	S105182819		ORLANDO EXEC. AIRPORT		FL SPILLS
ORLANDO	S105185233		GREATER ORLANDO AIRPORT		FL SPILLS
ORLANDO	S105182884		ORLANDO INTERNATION AIRPORT, FEDEX RAMP		FL SPILLS
ORLANDO	S105185291		8813 BEAN RD. ORLANDO AIRPORT		FL SPILLS
ORLANDO	S105185361		ORLANDO INTERNATIONAL AIRPORT GOAA		FL SPILLS
ORLANDO	S105187919		GATE 93 ORLANDO INTERNATIONAL AIRPORT		FL SPILLS
ORLANDO	S105187937		GREATER ORLANDO INTERNATIONAL AIRPORT		FL SPILLS
ORLANDO	S105182993		POST OFFICE AT ORLANDO AIRPORT		FL SPILLS
ORLANDO	S105185421		GATE 6, ORLANDO INTERNATIONAL AIRPORT		FL SPILLS
ORLANDO	S105188080		GOAA ORLANDO INTERNATIONAL AIRPORT		FL SPILLS
ORLANDO	S105188282		CANAL ROAD ORLANDO INTERNATIONAL AIRPORT		FL SPILLS
ORLANDO	S105188298		BEAR ROAD ORLANDO INTERNATIONAL AIRPORT		FL SPILLS
ORLANDO	S105191068		ORLANDO POLICE DEPARTMENT		FL SPILLS
ORLANDO	S105191174		SAND LAKE ROAD		FL SPILLS
ORLANDO	S105191410		ORLANDO INTERNATIONAL AIRPORT (OIA)		FL SPILLS
ORLANDO	S105460748		CITY OF ORLANDO WWTP, 5420 L B MCLEOD ROAD		FL SPILLS
ORLANDO	S105461483		LAKE BARTON/WEST SHORE OF ORLANDO EXECUTIVE AIRPOR		FL SPILLS
ORLANDO	S105460183		ORLANDO CENTRAL PARK,INTER. OF CHANCELLOR&PREMIERE		FL SPILLS
ORLANDO	S105460193		ASI TERMINAL ORLANDO INTERNATIONAL AIRPORT		FL SPILLS
ORLANDO	S105460209		WILLEY DRIVE ORLANDO INTERNATIONAL AIRPORT		FL SPILLS
ORLANDO	S105460217		ASI AIRSIDE #2 ORLANDO INTERNATIONAL AIR PORT		FL SPILLS
ORLANDO	S105460224		ORLANDO INTERNATIONAL AIRPORT, DELTA AIRLINES		FL SPILLS
ORLANDO	S105748406		INTERSECTION OF I-DRIVE AND SAND LAKE ROAD		FL SPILLS
ORLANDO	S105459236		30 MILES N.W. OF ORLANDO INTERNATIONAL AIRPORT		FL SPILLS
ORLANDO	S105459273		OEBRECHT SITE # 259 AT ORLANDO INTERNATIONAL		FL SPILLS
ORLANDO	1015741385	MAYTAG CLEANERS	811 SAND LAKE RD UNIT A-13	32809	RCRA NonGen / NLR
ORLANDO	1025429047	PINCH A PENNY #128	7577 W. SAND LAKE RD	32819	SSTS
ORLANDO	1024083462	SANDLAKE ROYAL SHOPPES	7726 WINEGARD RD	32809	FINDS, ECHO
ORLANDO	1024709404	SHINGLE CREEK TRAIL PHASE 1 - SEGMENT 1	SAND LAKE ROAD	32819	FINDS, ECHO
ORLANDO	1022287204	SAND LAKE RD RECONSTRUCTION I-DRIVE TO JOHN YOUNG PKWY.	SAND LAKE RD	32819	FINDS, ECHO

Count: 190 records

ORPHAN SUMMARY

City	EDR ID	Site Name	Site Address	Zip	Database(s)
ORLANDO	1023653590	BP-455 TAXIWAY C REHAB	ORLANDO INTERNATIONAL AIRPORT	32824	FINDS, ECHO
ORLANDO	S121157136	THE SPORTS AUTHORITY	881 SAND LAKE ROAD	32824	FL ASBESTOS
ORLANDO	S121157891	SAND LAKE ROAD FACILITY SE7819	195 SAND LAKE ROAD	32809	FL ASBESTOS
ORLANDO	S110632332	ORLANDO GATEWAY LIFT STATION #168	5589 ORLANDO GATEWAY CIRCLE	32809	FL Financial Assurance
ORLANDO	S118896695	SR-528 BEACHLINE EXPRESSWAY WIDENING	BEACHLINE EXPRESSWAY SR-528		FL NPDES
ORLANDO	S118895621	SAND LAKE RD RECONSTRUCTION I-DRIVE TO JOHN YOUNG PKWY.N	SAND LAKE RD		FL NPDES
ORLANDO	S124505189	TARGET STORE T0650	880 SAND LAKE ROAD	32809	FL TIER 2

DRAFT

GOVERNMENT RECORDS SEARCHED / DATA CURRENCY TRACKING

To maintain currency of the following federal and state databases, EDR contacts the appropriate governmental agency on a monthly or quarterly basis, as required.

Number of Days to Update: Provides confirmation that EDR is reporting records that have been updated within 90 days from the date the government agency made the information available to the public.

NPL: National Priority List

National Priorities List (Superfund). The NPL is a subset of CERCLIS and identifies over 1,200 sites for priority cleanup under the Superfund Program. NPL sites may encompass relatively large areas. As such, EDR provides polygon coverage for over 1,000 NPL site boundaries produced by EPA's Environmental Photographic Interpretation Center (EPIC) and regional EPA offices.

Date of Government Version: 07/19/2019	Source: EPA
Date Data Arrived at EDR: 07/30/2019	Telephone: N/A
Date Made Active in Reports: 09/03/2019	Last EDR Contact: 09/05/2019
Number of Days to Update: 35	Next Scheduled EDR Contact: 10/14/2019
	Data Release Frequency: Quarterly

NPL Site Boundaries

Sources:

EPA's Environmental Photographic Interpretation Center (EPIC)

Telephone: 202-564-7333

EPA Region 1

Telephone 617-918-1143

EPA Region 3

Telephone 215-814-5418

EPA Region 4

Telephone 404-562-8033

EPA Region 5

Telephone 312-886-6686

EPA Region 10

Telephone 206-553-8665

EPA Region 6

Telephone: 214-655-6659

EPA Region 7

Telephone: 913-551-7247

EPA Region 8

Telephone: 303-312-6774

EPA Region 9

Telephone: 415-947-4246

Proposed NPL: Proposed National Priority List Sites

A site that has been proposed for listing on the National Priorities List through the issuance of a proposed rule in the Federal Register. EPA then accepts public comments on the site, responds to the comments, and places on the NPL those sites that continue to meet the requirements for listing.

Date of Government Version: 07/19/2019	Source: EPA
Date Data Arrived at EDR: 07/30/2019	Telephone: N/A
Date Made Active in Reports: 09/03/2019	Last EDR Contact: 09/05/2019
Number of Days to Update: 35	Next Scheduled EDR Contact: 10/14/2019
	Data Release Frequency: Quarterly

NPL LIENS: Federal Superfund Liens

Federal Superfund Liens. Under the authority granted the USEPA by CERCLA of 1980, the USEPA has the authority to file liens against real property in order to recover remedial action expenditures or when the property owner received notification of potential liability. USEPA compiles a listing of filed notices of Superfund Liens.

Date of Government Version: 10/15/1991	Source: EPA
Date Data Arrived at EDR: 02/02/1994	Telephone: 202-564-4267
Date Made Active in Reports: 03/30/1994	Last EDR Contact: 08/15/2011
Number of Days to Update: 56	Next Scheduled EDR Contact: 11/28/2011
	Data Release Frequency: No Update Planned

GOVERNMENT RECORDS SEARCHED / DATA CURRENCY TRACKING

Delisted NPL: National Priority List Deletions

The National Oil and Hazardous Substances Pollution Contingency Plan (NCP) establishes the criteria that the EPA uses to delete sites from the NPL. In accordance with 40 CFR 300.425.(e), sites may be deleted from the NPL where no further response is appropriate.

Date of Government Version: 07/19/2019	Source: EPA
Date Data Arrived at EDR: 07/30/2019	Telephone: N/A
Date Made Active in Reports: 09/03/2019	Last EDR Contact: 09/05/2019
Number of Days to Update: 35	Next Scheduled EDR Contact: 10/14/2019
	Data Release Frequency: Quarterly

FEDERAL FACILITY: Federal Facility Site Information listing

A listing of National Priority List (NPL) and Base Realignment and Closure (BRAC) sites found in the Comprehensive Environmental Response, Compensation and Liability Information System (CERCLIS) Database where EPA Federal Facilities Restoration and Reuse Office is involved in cleanup activities.

Date of Government Version: 04/03/2019	Source: Environmental Protection Agency
Date Data Arrived at EDR: 04/05/2019	Telephone: 703-603-8704
Date Made Active in Reports: 05/14/2019	Last EDR Contact: 07/03/2019
Number of Days to Update: 39	Next Scheduled EDR Contact: 10/14/2019
	Data Release Frequency: Varies

SEMS: Superfund Enterprise Management System

SEMS (Superfund Enterprise Management System) tracks hazardous waste sites, potentially hazardous waste sites, and remedial activities performed in support of EPA's Superfund Program across the United States. The list was formerly known as CERCLIS, renamed to SEMS by the EPA in 2015. The list contains data on potentially hazardous waste sites that have been reported to the USEPA by states, municipalities, private companies and private persons, pursuant to Section 103 of the Comprehensive Environmental Response, Compensation, and Liability Act (CERCLA). This dataset also contains sites which are either proposed to or on the National Priorities List (NPL) and the sites which are in the screening and assessment phase for possible inclusion on the NPL.

Date of Government Version: 07/19/2019	Source: EPA
Date Data Arrived at EDR: 07/30/2019	Telephone: 800-424-9346
Date Made Active in Reports: 09/03/2019	Last EDR Contact: 09/05/2019
Number of Days to Update: 35	Next Scheduled EDR Contact: 10/28/2019
	Data Release Frequency: Quarterly

SEMS-ARCHIVE: Superfund Enterprise Management System Archive

SEMS-ARCHIVE (Superfund Enterprise Management System Archive) tracks sites that have no further interest under the Federal Superfund Program based on available information. The list was formerly known as the CERCLIS-NFRAP, renamed to SEMS ARCHIVE by the EPA in 2015. EPA may perform a minimal level of assessment work at a site while it is archived if site conditions change and/or new information becomes available. Archived sites have been removed and archived from the inventory of SEMS sites. Archived status indicates that, to the best of EPA's knowledge, assessment at a site has been completed and that EPA has determined no further steps will be taken to list the site on the National Priorities List (NPL), unless information indicates this decision was not appropriate or other considerations require a recommendation for listing at a later time. The decision does not necessarily mean that there is no hazard associated with a given site; it only means that, based upon available information, the location is not judged to be potential NPL site.

Date of Government Version: 07/19/2019	Source: EPA
Date Data Arrived at EDR: 07/30/2019	Telephone: 800-424-9346
Date Made Active in Reports: 09/03/2019	Last EDR Contact: 09/05/2019
Number of Days to Update: 35	Next Scheduled EDR Contact: 10/28/2019
	Data Release Frequency: Quarterly

CORRACTS: Corrective Action Report

CORRACTS identifies hazardous waste handlers with RCRA corrective action activity.

Date of Government Version: 03/25/2019	Source: EPA
Date Data Arrived at EDR: 03/27/2019	Telephone: 800-424-9346
Date Made Active in Reports: 04/17/2019	Last EDR Contact: 06/26/2019
Number of Days to Update: 21	Next Scheduled EDR Contact: 10/07/2019
	Data Release Frequency: Quarterly

GOVERNMENT RECORDS SEARCHED / DATA CURRENCY TRACKING

RCRA-TSDF: RCRA - Treatment, Storage and Disposal

RCRAInfo is EPA's comprehensive information system, providing access to data supporting the Resource Conservation and Recovery Act (RCRA) of 1976 and the Hazardous and Solid Waste Amendments (HSWA) of 1984. The database includes selective information on sites which generate, transport, store, treat and/or dispose of hazardous waste as defined by the Resource Conservation and Recovery Act (RCRA). Transporters are individuals or entities that move hazardous waste from the generator offsite to a facility that can recycle, treat, store, or dispose of the waste. TSDFs treat, store, or dispose of the waste.

Date of Government Version: 03/25/2019	Source: Environmental Protection Agency
Date Data Arrived at EDR: 03/27/2019	Telephone: (404) 562-8651
Date Made Active in Reports: 04/17/2019	Last EDR Contact: 06/26/2019
Number of Days to Update: 21	Next Scheduled EDR Contact: 10/07/2019
	Data Release Frequency: Quarterly

RCRA-LQG: RCRA - Large Quantity Generators

RCRAInfo is EPA's comprehensive information system, providing access to data supporting the Resource Conservation and Recovery Act (RCRA) of 1976 and the Hazardous and Solid Waste Amendments (HSWA) of 1984. The database includes selective information on sites which generate, transport, store, treat and/or dispose of hazardous waste as defined by the Resource Conservation and Recovery Act (RCRA). Large quantity generators (LQGs) generate over 1,000 kilograms (kg) of hazardous waste, or over 1 kg of acutely hazardous waste per month.

Date of Government Version: 03/25/2019	Source: Environmental Protection Agency
Date Data Arrived at EDR: 03/27/2019	Telephone: (404) 562-8651
Date Made Active in Reports: 04/17/2019	Last EDR Contact: 06/26/2019
Number of Days to Update: 21	Next Scheduled EDR Contact: 10/07/2019
	Data Release Frequency: Quarterly

RCRA-SQG: RCRA - Small Quantity Generators

RCRAInfo is EPA's comprehensive information system, providing access to data supporting the Resource Conservation and Recovery Act (RCRA) of 1976 and the Hazardous and Solid Waste Amendments (HSWA) of 1984. The database includes selective information on sites which generate, transport, store, treat and/or dispose of hazardous waste as defined by the Resource Conservation and Recovery Act (RCRA). Small quantity generators (SQGs) generate between 100 kg and 1,000 kg of hazardous waste per month.

Date of Government Version: 03/25/2019	Source: Environmental Protection Agency
Date Data Arrived at EDR: 03/27/2019	Telephone: (404) 562-8651
Date Made Active in Reports: 04/17/2019	Last EDR Contact: 06/26/2019
Number of Days to Update: 21	Next Scheduled EDR Contact: 10/07/2019
	Data Release Frequency: Quarterly

RCRA-CESQG: RCRA - Conditionally Exempt Small Quantity Generators

RCRAInfo is EPA's comprehensive information system, providing access to data supporting the Resource Conservation and Recovery Act (RCRA) of 1976 and the Hazardous and Solid Waste Amendments (HSWA) of 1984. The database includes selective information on sites which generate, transport, store, treat and/or dispose of hazardous waste as defined by the Resource Conservation and Recovery Act (RCRA). Conditionally exempt small quantity generators (CESQGs) generate less than 100 kg of hazardous waste, or less than 1 kg of acutely hazardous waste per month.

Date of Government Version: 03/25/2019	Source: Environmental Protection Agency
Date Data Arrived at EDR: 03/27/2019	Telephone: (404) 562-8651
Date Made Active in Reports: 04/17/2019	Last EDR Contact: 06/26/2019
Number of Days to Update: 21	Next Scheduled EDR Contact: 10/07/2019
	Data Release Frequency: Quarterly

LUCIS: Land Use Control Information System

LUCIS contains records of land use control information pertaining to the former Navy Base Realignment and Closure properties.

Date of Government Version: 08/13/2019	Source: Department of the Navy
Date Data Arrived at EDR: 08/20/2019	Telephone: 843-820-7326
Date Made Active in Reports: 08/26/2019	Last EDR Contact: 08/07/2019
Number of Days to Update: 6	Next Scheduled EDR Contact: 11/25/2019
	Data Release Frequency: Varies

GOVERNMENT RECORDS SEARCHED / DATA CURRENCY TRACKING

US ENG CONTROLS: Engineering Controls Sites List

A listing of sites with engineering controls in place. Engineering controls include various forms of caps, building foundations, liners, and treatment methods to create pathway elimination for regulated substances to enter environmental media or effect human health.

Date of Government Version: 08/19/2019	Source: Environmental Protection Agency
Date Data Arrived at EDR: 08/20/2019	Telephone: 703-603-0695
Date Made Active in Reports: 08/26/2019	Last EDR Contact: 08/20/2019
Number of Days to Update: 6	Next Scheduled EDR Contact: 12/09/2019
	Data Release Frequency: Varies

US INST CONTROL: Sites with Institutional Controls

A listing of sites with institutional controls in place. Institutional controls include administrative measures, such as groundwater use restrictions, construction restrictions, property use restrictions, and post remediation care requirements intended to prevent exposure to contaminants remaining on site. Deed restrictions are generally required as part of the institutional controls.

Date of Government Version: 08/19/2019	Source: Environmental Protection Agency
Date Data Arrived at EDR: 08/20/2019	Telephone: 703-603-0695
Date Made Active in Reports: 08/26/2019	Last EDR Contact: 08/20/2019
Number of Days to Update: 6	Next Scheduled EDR Contact: 12/09/2019
	Data Release Frequency: Varies

ERNS: Emergency Response Notification System

Emergency Response Notification System. ERNS records and stores information on reported releases of oil and hazardous substances.

Date of Government Version: 03/25/2019	Source: National Response Center, United States Coast Guard
Date Data Arrived at EDR: 03/26/2019	Telephone: 202-267-2180
Date Made Active in Reports: 05/01/2019	Last EDR Contact: 09/09/2019
Number of Days to Update: 36	Next Scheduled EDR Contact: 10/07/2019
	Data Release Frequency: Quarterly

STANDARD ENVIRONMENTAL RECORDS

State- and tribal - equivalent CERCLIS

FL SHWS: Florida's State-Funded Action Sites

State Hazardous Waste Sites. State hazardous waste site records are the states' equivalent to CERCLIS. These sites may or may not already be listed on the federal CERCLIS list. Priority sites planned for cleanup using state funds (state equivalent of Superfund) are identified along with sites where cleanup will be paid for by potentially responsible parties. Available information varies by state.

Date of Government Version: 12/06/2018	Source: Department of Environmental Protection
Date Data Arrived at EDR: 02/20/2019	Telephone: 850-488-0190
Date Made Active in Reports: 03/12/2019	Last EDR Contact: 08/23/2019
Number of Days to Update: 20	Next Scheduled EDR Contact: 12/02/2019
	Data Release Frequency: Semi-Annually

State and tribal landfill and/or solid waste disposal site lists

FL SWF/LF: Solid Waste Facility Database

Solid Waste Facilities/Landfill Sites. SWF/LF type records typically contain an inventory of solid waste disposal facilities or landfills in a particular state. Depending on the state, these may be active or inactive facilities or open dumps that failed to meet RCRA Subtitle D Section 4004 criteria for solid waste landfills or disposal sites.

Date of Government Version: 04/15/2019	Source: Department of Environmental Protection
Date Data Arrived at EDR: 04/16/2019	Telephone: 850-922-7121
Date Made Active in Reports: 04/30/2019	Last EDR Contact: 07/17/2019
Number of Days to Update: 14	Next Scheduled EDR Contact: 10/28/2019
	Data Release Frequency: Quarterly

GOVERNMENT RECORDS SEARCHED / DATA CURRENCY TRACKING

GA SWF/LF: Solid Waste Disposal Facilities

Solid Waste Facilities/Landfill Sites. SWF/LF type records typically contain an inventory of solid waste disposal facilities or landfills in a particular state. Depending on the state, these may be active or inactive facilities or open dumps that failed to meet RCRA Subtitle D Section 4004 criteria for solid waste landfills or disposal sites.

Date of Government Version: 10/11/2018
Date Data Arrived at EDR: 01/10/2019
Date Made Active in Reports: 04/10/2019
Number of Days to Update: 90

Source: Department of Natural Resources
Telephone: 404-362-2696
Source: Center for GIS, Georgia Institute of Technology
Telephone: 404-385-0900
Last EDR Contact: 08/02/2019
Next Scheduled EDR Contact: 11/11/2019
Data Release Frequency: Semi-Annually

State and tribal leaking storage tank lists

FL LUST: Petroleum Contamination Detail Report

Leaking Underground Storage Tank Incident Reports. LUST records contain an inventory of reported leaking underground storage tank incidents. Not all states maintain these records, and the information stored varies by state.

Date of Government Version: 07/30/2019
Date Data Arrived at EDR: 08/02/2019
Date Made Active in Reports: 08/06/2019
Number of Days to Update: 4

Source: Department of Environmental Protection
Telephone: 850-245-8839
Last EDR Contact: 07/31/2019
Next Scheduled EDR Contact: 11/11/2019
Data Release Frequency: Quarterly

FL LAST: Leaking Aboveground Storage Tank Listing

The file for Leaking Aboveground Storage Tanks. Please remember STCM does not track the source of the discharge so the agency provides a list of facilities with an aboveground tank and an open discharge split by facilities with aboveground tanks only and facilities with aboveground and underground tanks.

Date of Government Version: 08/01/2019
Date Data Arrived at EDR: 08/02/2019
Date Made Active in Reports: 08/06/2019
Number of Days to Update: 4

Source: Department of Environmental Protection
Telephone: 850-245-8799
Last EDR Contact: 07/25/2019
Next Scheduled EDR Contact: 11/11/2019
Data Release Frequency: Varies

INDIAN LUST R10: Leaking Underground Storage Tanks on Indian Land

A listing of leaking underground storage tank locations on Indian Land.

Date of Government Version: 10/13/2018
Date Data Arrived at EDR: 03/07/2019
Date Made Active in Reports: 05/01/2019
Number of Days to Update: 55

Source: EPA Region 1
Telephone: 617-918-1313
Last EDR Contact: 07/29/2019
Next Scheduled EDR Contact: 11/04/2019
Data Release Frequency: Varies

INDIAN LUST R8: Leaking Underground Storage Tanks on Indian Land

A listing of leaking underground storage tank locations on Indian Land.

Date of Government Version: 10/13/2018
Date Data Arrived at EDR: 03/07/2019
Date Made Active in Reports: 05/01/2019
Number of Days to Update: 55

Source: EPA Region 1
Telephone: 617-918-1313
Last EDR Contact: 07/29/2019
Next Scheduled EDR Contact: 11/04/2019
Data Release Frequency: Varies

INDIAN LUST R7: Leaking Underground Storage Tanks on Indian Land

A listing of leaking underground storage tank locations on Indian Land.

Date of Government Version: 10/13/2018
Date Data Arrived at EDR: 03/07/2019
Date Made Active in Reports: 05/01/2019
Number of Days to Update: 55

Source: EPA Region 1
Telephone: 617-918-1313
Last EDR Contact: 07/29/2019
Next Scheduled EDR Contact: 11/04/2019
Data Release Frequency: Varies

GOVERNMENT RECORDS SEARCHED / DATA CURRENCY TRACKING

INDIAN LUST R6: Leaking Underground Storage Tanks on Indian Land

A listing of leaking underground storage tank locations on Indian Land.

Date of Government Version: 10/13/2018	Source: EPA Region 1
Date Data Arrived at EDR: 03/07/2019	Telephone: 617-918-1313
Date Made Active in Reports: 05/01/2019	Last EDR Contact: 07/29/2019
Number of Days to Update: 55	Next Scheduled EDR Contact: 11/04/2019
	Data Release Frequency: Varies

INDIAN LUST R4: Leaking Underground Storage Tanks on Indian Land

A listing of leaking underground storage tank locations on Indian Land.

Date of Government Version: 10/13/2018	Source: EPA Region 1
Date Data Arrived at EDR: 03/07/2019	Telephone: 617-918-1313
Date Made Active in Reports: 05/01/2019	Last EDR Contact: 07/29/2019
Number of Days to Update: 55	Next Scheduled EDR Contact: 11/04/2019
	Data Release Frequency: Varies

INDIAN LUST R1: Leaking Underground Storage Tanks on Indian Land

A listing of leaking underground storage tank locations on Indian Land.

Date of Government Version: 10/13/2018	Source: EPA Region 1
Date Data Arrived at EDR: 03/07/2019	Telephone: 617-918-1313
Date Made Active in Reports: 05/01/2019	Last EDR Contact: 07/29/2019
Number of Days to Update: 55	Next Scheduled EDR Contact: 11/04/2019
	Data Release Frequency: Varies

INDIAN LUST R5: Leaking Underground Storage Tanks on Indian Land

A listing of leaking underground storage tank locations on Indian Land.

Date of Government Version: 10/13/2018	Source: EPA Region 1
Date Data Arrived at EDR: 03/07/2019	Telephone: 617-918-1313
Date Made Active in Reports: 05/01/2019	Last EDR Contact: 07/29/2019
Number of Days to Update: 55	Next Scheduled EDR Contact: 11/04/2019
	Data Release Frequency: Varies

INDIAN LUST R9: Leaking Underground Storage Tanks on Indian Land

A listing of leaking underground storage tank locations on Indian Land.

Date of Government Version: 10/13/2018	Source: EPA Region 1
Date Data Arrived at EDR: 03/07/2019	Telephone: 617-918-1313
Date Made Active in Reports: 05/01/2019	Last EDR Contact: 07/29/2019
Number of Days to Update: 55	Next Scheduled EDR Contact: 11/04/2019
	Data Release Frequency: Varies

State and tribal registered storage tank lists

FL FF TANKS: Federal Facilities Listing

A listing of federal facilities with storage tanks.

Date of Government Version: 06/24/2019	Source: Department of Environmental Protection
Date Data Arrived at EDR: 06/25/2019	Telephone: 850-245-8250
Date Made Active in Reports: 08/27/2019	Last EDR Contact: 06/20/2019
Number of Days to Update: 63	Next Scheduled EDR Contact: 10/07/2019
	Data Release Frequency: Quarterly

FEMA UST: Underground Storage Tank Listing

A listing of all FEMA owned underground storage tanks.

Date of Government Version: 05/15/2017	Source: FEMA
Date Data Arrived at EDR: 05/30/2017	Telephone: 202-646-5797
Date Made Active in Reports: 10/13/2017	Last EDR Contact: 08/26/2019
Number of Days to Update: 136	Next Scheduled EDR Contact: 10/21/2019
	Data Release Frequency: Varies

GOVERNMENT RECORDS SEARCHED / DATA CURRENCY TRACKING

FL UST: Storage Tank Facility Information

Registered Underground Storage Tanks. UST's are regulated under Subtitle I of the Resource Conservation and Recovery Act (RCRA) and must be registered with the state department responsible for administering the UST program. Available information varies by state program.

Date of Government Version: 05/17/2019
Date Data Arrived at EDR: 06/27/2019
Date Made Active in Reports: 07/23/2019
Number of Days to Update: 26

Source: Department of Environmental Protection
Telephone: 850-245-8839
Last EDR Contact: 07/25/2019
Next Scheduled EDR Contact: 11/11/2019
Data Release Frequency: Quarterly

FL AST: Storage Tank Facility Information

Registered Aboveground Storage Tanks.

Date of Government Version: 05/17/2019
Date Data Arrived at EDR: 06/27/2019
Date Made Active in Reports: 07/23/2019
Number of Days to Update: 26

Source: Department of Environmental Protection
Telephone: 850-245-8839
Last EDR Contact: 07/25/2019
Next Scheduled EDR Contact: 11/11/2019
Data Release Frequency: Quarterly

INDIAN UST R8: Underground Storage Tanks on Indian Land

Date of Government Version: 04/06/2016
Date Data Arrived at EDR: 03/02/2017
Date Made Active in Reports: 04/07/2017
Number of Days to Update: 36

Source: N/A
Telephone: N/A
Last EDR Contact: 07/22/2019
Next Scheduled EDR Contact: 11/04/2019
Data Release Frequency: Varies

INDIAN UST R9: Underground Storage Tanks on Indian Land

Date of Government Version: 04/06/2016
Date Data Arrived at EDR: 03/02/2017
Date Made Active in Reports: 04/07/2017
Number of Days to Update: 36

Source: N/A
Telephone: N/A
Last EDR Contact: 07/22/2019
Next Scheduled EDR Contact: 11/04/2019
Data Release Frequency: Varies

INDIAN UST R10: Underground Storage Tanks on Indian Land

Date of Government Version: 04/06/2016
Date Data Arrived at EDR: 03/02/2017
Date Made Active in Reports: 04/07/2017
Number of Days to Update: 36

Source: N/A
Telephone: N/A
Last EDR Contact: 07/22/2019
Next Scheduled EDR Contact: 11/04/2019
Data Release Frequency: Varies

INDIAN UST R7: Underground Storage Tanks on Indian Land

Date of Government Version: 04/06/2016
Date Data Arrived at EDR: 03/02/2017
Date Made Active in Reports: 04/07/2017
Number of Days to Update: 36

Source: N/A
Telephone: N/A
Last EDR Contact: 07/22/2019
Next Scheduled EDR Contact: 11/04/2019
Data Release Frequency: Varies

INDIAN UST R6: Underground Storage Tanks on Indian Land

Date of Government Version: 04/06/2016
Date Data Arrived at EDR: 03/02/2017
Date Made Active in Reports: 04/07/2017
Number of Days to Update: 36

Source: N/A
Telephone: N/A
Last EDR Contact: 07/22/2019
Next Scheduled EDR Contact: 11/04/2019
Data Release Frequency: Varies

GOVERNMENT RECORDS SEARCHED / DATA CURRENCY TRACKING

INDIAN UST R5: Underground Storage Tanks on Indian Land

Date of Government Version: 04/06/2016	Source: N/A
Date Data Arrived at EDR: 03/02/2017	Telephone: N/A
Date Made Active in Reports: 04/07/2017	Last EDR Contact: 07/22/2019
Number of Days to Update: 36	Next Scheduled EDR Contact: 11/04/2019
	Data Release Frequency: Varies

INDIAN UST R1: Underground Storage Tanks on Indian Land

Date of Government Version: 04/06/2016	Source: N/A
Date Data Arrived at EDR: 03/02/2017	Telephone: N/A
Date Made Active in Reports: 04/07/2017	Last EDR Contact: 07/22/2019
Number of Days to Update: 36	Next Scheduled EDR Contact: 11/04/2019
	Data Release Frequency: Varies

INDIAN UST R4: Underground Storage Tanks on Indian Land

Date of Government Version: 04/06/2016	Source: N/A
Date Data Arrived at EDR: 03/02/2017	Telephone: N/A
Date Made Active in Reports: 04/07/2017	Last EDR Contact: 07/22/2019
Number of Days to Update: 36	Next Scheduled EDR Contact: 11/04/2019
	Data Release Frequency: Varies

FL TANKS: Storage Tank Facility List

This listing includes storage tank facilities that do not have tank information. The tanks have either be closed or removed from the site, but the facilities were still registered at some point in history.

Date of Government Version: 05/17/2019	Source: Department of Environmental Protection
Date Data Arrived at EDR: 06/27/2019	Telephone: 850-245-8841
Date Made Active in Reports: 07/23/2019	Last EDR Contact: 07/25/2019
Number of Days to Update: 26	Next Scheduled EDR Contact: 11/11/2019
	Data Release Frequency: Quarterly

State and tribal institutional control / engineering control registries

FL ENG CONTROLS: Institutional Controls Registry

The registry is a database of all contaminated sites in the state of Florida which are subject to engineering controls. Engineering Controls encompass a variety of engineered remedies to contain and/or reduce contamination, and/or physical barriers intended to limit access to property. ECs include fences, signs, guards, landfill caps, provision of potable water, slurry walls, sheet pile (vertical caps), pumping and treatment of groundwater, monitoring wells, and vapor extraction systems.

Date of Government Version: 06/28/2019	Source: Department of Environmental Protection
Date Data Arrived at EDR: 07/01/2019	Telephone: 850-245-8927
Date Made Active in Reports: 09/09/2019	Last EDR Contact: 07/01/2019
Number of Days to Update: 70	Next Scheduled EDR Contact: 10/14/2019
	Data Release Frequency: Semi-Annually

FL Inst Control: Institutional Controls Registry

The registry is a database of all contaminated sites in the state of Florida which are subject to institutional and engineering controls.

Date of Government Version: 06/28/2019	Source: Department of Environmental Protection
Date Data Arrived at EDR: 07/01/2019	Telephone: 850-245-8927
Date Made Active in Reports: 09/09/2019	Last EDR Contact: 07/01/2019
Number of Days to Update: 70	Next Scheduled EDR Contact: 10/14/2019
	Data Release Frequency: Semi-Annually

GOVERNMENT RECORDS SEARCHED / DATA CURRENCY TRACKING

INDIAN VCP R1: Voluntary Cleanup Priority Listing

A listing of voluntary cleanup priority sites located on Indian Land located in Region 7.

Date of Government Version: 03/20/2008	Source: EPA, Region 7
Date Data Arrived at EDR: 04/22/2008	Telephone: 913-551-7365
Date Made Active in Reports: 05/19/2008	Last EDR Contact: 04/20/2009
Number of Days to Update: 27	Next Scheduled EDR Contact: 07/20/2009
	Data Release Frequency: Varies

State and tribal voluntary cleanup sites

FL VCP: Voluntary Cleanup Sites

Listing of closed and active voluntary cleanup sites.

Date of Government Version: 06/11/2019	Source: Department of Environmental Protection
Date Data Arrived at EDR: 06/14/2019	Telephone: 850-245-8705
Date Made Active in Reports: 08/27/2019	Last EDR Contact: 08/14/2019
Number of Days to Update: 74	Next Scheduled EDR Contact: 12/02/2019
	Data Release Frequency: Varies

INDIAN VCP R7: Voluntary Cleanup Priority Listing

A listing of voluntary cleanup priority sites located on Indian Land located in Region 7.

Date of Government Version: 03/20/2008	Source: EPA, Region 7
Date Data Arrived at EDR: 04/22/2008	Telephone: 913-551-7365
Date Made Active in Reports: 05/19/2008	Last EDR Contact: 04/20/2009
Number of Days to Update: 27	Next Scheduled EDR Contact: 07/20/2009
	Data Release Frequency: Varies

State and tribal Brownfields sites

FL BSRA: Brownfield Site Rehabilitation Agreements Listing

The BSRA provides DEP and the public assurance that site rehabilitation will be conducted in accordance with Florida Statutes and DEP's Contaminated Site Cleanup Criteria rule. In addition, the BSRA provides limited liability protection for the voluntary responsible party. The BSRA contains various commitments by the voluntary responsible party, including milestones for completion of site rehabilitation tasks and submittal of technical reports and plans. It also contains a commitment by DEP to review technical reports according to an agreed upon schedule. Only those brownfield sites with an executed BSRA are eligible to apply for a voluntary cleanup tax credit incentive pursuant to Section 376.30781, Florida Statutes.

Date of Government Version: 06/27/2019	Source: Department of Environmental Protection
Date Data Arrived at EDR: 07/01/2019	Telephone: 850-245-8934
Date Made Active in Reports: 09/09/2019	Last EDR Contact: 07/01/2019
Number of Days to Update: 70	Next Scheduled EDR Contact: 10/14/2019
	Data Release Frequency: Varies

FL BROWNFIELDS: Brownfields Sites Database

Brownfields are defined by the Florida Department of Environmental Protection (FDEP) as abandoned, idled, or underused industrial and commercial facilities where expansion or redevelopment is complicated by real or perceived environmental contamination.

Date of Government Version: 04/18/2019	Source: Department of Environmental Protection
Date Data Arrived at EDR: 07/01/2019	Telephone: 850-245-8927
Date Made Active in Reports: 09/09/2019	Last EDR Contact: 07/01/2019
Number of Days to Update: 70	Next Scheduled EDR Contact: 10/14/2019
	Data Release Frequency: Semi-Annually

FL BROWNFIELDS AREAS: Brownfields Areas Database

A "brownfield area" means a contiguous area of one or more brownfield sites, some of which may not be contaminated, that has been designated as such by a local government resolution. Such areas may include all or portions of community redevelopment areas, enterprise zones, empowerment zones, other such designated economically deprived communities and areas, and Environmental Protection Agency (EPA) designated brownfield pilot projects. This layer provides a polygon representation of the boundaries of these designated Brownfield Areas in Florida.

GOVERNMENT RECORDS SEARCHED / DATA CURRENCY TRACKING

Date of Government Version: 05/06/2019
Date Data Arrived at EDR: 07/01/2019
Date Made Active in Reports: 09/09/2019
Number of Days to Update: 70

Source: Department of Environmental Protection
Telephone: 850-245-8934
Last EDR Contact: 07/01/2019
Next Scheduled EDR Contact: 10/14/2019
Data Release Frequency: Quarterly

US BROWNFIELDS: A Listing of Brownfields Sites

Brownfields are real property, the expansion, redevelopment, or reuse of which may be complicated by the presence or potential presence of a hazardous substance, pollutant, or contaminant. Cleaning up and reinvesting in these properties takes development pressures off of undeveloped, open land, and both improves and protects the environment. Assessment, Cleanup and Redevelopment Exchange System (ACRES) stores information reported by EPA Brownfields grant recipients on brownfields properties assessed or cleaned up with grant funding as well as information on Targeted Brownfields Assessments performed by EPA Regions. A listing of ACRES Brownfield sites is obtained from Cleanups in My Community. Cleanups in My Community provides information on Brownfields properties for which information is reported back to EPA, as well as areas served by Brownfields grant programs.

Date of Government Version: 06/03/2019
Date Data Arrived at EDR: 06/04/2019
Date Made Active in Reports: 08/26/2019
Number of Days to Update: 83

Source: Environmental Protection Agency
Telephone: 202-566-2777
Last EDR Contact: 06/04/2019
Next Scheduled EDR Contact: 09/30/2019
Data Release Frequency: Semi-Annually

ADDITIONAL ENVIRONMENTAL RECORDS

Local Lists of Landfill / Solid Waste Disposal Sites

FL SWRCY: Recycling Centers

A listing of recycling centers located in the state of Florida.

Date of Government Version: 12/03/2018
Date Data Arrived at EDR: 01/15/2019
Date Made Active in Reports: 03/14/2019
Number of Days to Update: 58

Source: Department of Environmental Protection
Telephone: 850-245-8718
Last EDR Contact: 07/19/2019
Next Scheduled EDR Contact: 10/28/2019
Data Release Frequency: Varies

INDIAN ODI: Report on the Status of Open Dumps on Indian Lands

Location of open dumps on Indian land.

Date of Government Version: 12/31/1998
Date Data Arrived at EDR: 12/03/2007
Date Made Active in Reports: 01/24/2008
Number of Days to Update: 52

Source: Environmental Protection Agency
Telephone: 703-308-8245
Last EDR Contact: 07/25/2019
Next Scheduled EDR Contact: 11/11/2019
Data Release Frequency: Varies

ODI: Open Dump Inventory

An open dump is defined as a disposal facility that does not comply with one or more of the Part 257 or Part 258 Subtitle D Criteria.

Date of Government Version: 06/30/1985
Date Data Arrived at EDR: 08/09/2004
Date Made Active in Reports: 09/17/2004
Number of Days to Update: 39

Source: Environmental Protection Agency
Telephone: 800-424-9346
Last EDR Contact: 06/09/2004
Next Scheduled EDR Contact: N/A
Data Release Frequency: No Update Planned

DEBRIS REGION 9: Torres Martinez Reservation Illegal Dump Site Locations

A listing of illegal dump sites location on the Torres Martinez Indian Reservation located in eastern Riverside County and northern Imperial County, California.

Date of Government Version: 01/12/2009
Date Data Arrived at EDR: 05/07/2009
Date Made Active in Reports: 09/21/2009
Number of Days to Update: 137

Source: EPA, Region 9
Telephone: 415-947-4219
Last EDR Contact: 07/19/2019
Next Scheduled EDR Contact: 11/04/2019
Data Release Frequency: No Update Planned

GOVERNMENT RECORDS SEARCHED / DATA CURRENCY TRACKING

IHS OPEN DUMPS: Open Dumps on Indian Land

A listing of all open dumps located on Indian Land in the United States.

Date of Government Version: 04/01/2014
Date Data Arrived at EDR: 08/06/2014
Date Made Active in Reports: 01/29/2015
Number of Days to Update: 176

Source: Department of Health & Human Services, Indian Health Service
Telephone: 301-443-1452
Last EDR Contact: 08/02/2019
Next Scheduled EDR Contact: 11/11/2019
Data Release Frequency: Varies

US HIST CDL: National Clandestine Laboratory Register

A listing of clandestine drug lab locations that have been removed from the DEAs National Clandestine Laboratory Register.

Date of Government Version: 06/11/2019
Date Data Arrived at EDR: 06/13/2019
Date Made Active in Reports: 09/03/2019
Number of Days to Update: 82

Source: Drug Enforcement Administration
Telephone: 202-307-1000
Last EDR Contact: 08/21/2019
Next Scheduled EDR Contact: 12/09/2019
Data Release Frequency: No Update Planned

Local Lists of Hazardous waste / Contaminated Sites

FL PRIORITYCLEANERS: Priority Ranking List

The Florida Legislature has established a state-funded program to cleanup properties that are contaminated as a result of the operations of a drycleaning facility.

Date of Government Version: 04/03/2019
Date Data Arrived at EDR: 05/14/2019
Date Made Active in Reports: 06/07/2019
Number of Days to Update: 24

Source: Department of Environmental Protection
Telephone: 850-245-8927
Last EDR Contact: 08/13/2019
Next Scheduled EDR Contact: 11/25/2019
Data Release Frequency: Varies

FL SITES: Sites List

This summary status report was developed from a number of lists including the Eckhardt list, the Moffitt list, the EPA Hazardous Waste Sites list, EPA's Emergency & Remedial Response information System list (RCRA Section 3012) & existing department lists such as the obsolete uncontrolled Hazardous Waste Sites list. This list is no longer updated.

Date of Government Version: 12/31/1989
Date Data Arrived at EDR: 05/09/1994
Date Made Active in Reports: 08/04/1994
Number of Days to Update: 87

Source: Department of Environmental Protection
Telephone: 850-245-8705
Last EDR Contact: 03/24/1994
Next Scheduled EDR Contact: N/A
Data Release Frequency: No Update Planned

US CDL: Clandestine Drug Labs

A listing of clandestine drug lab locations. The U.S. Department of Justice ("the Department") provides this web site as a public service. It contains addresses of some locations where law enforcement agencies reported they found chemicals or other items that indicated the presence of either clandestine drug laboratories or dumpsites. In most cases, the source of the entries is not the Department, and the Department has not verified the entry and does not guarantee its accuracy. Members of the public must verify the accuracy of all entries by, for example, contacting local law enforcement and local health departments.

Date of Government Version: 06/11/2019
Date Data Arrived at EDR: 06/13/2019
Date Made Active in Reports: 09/03/2019
Number of Days to Update: 82

Source: Drug Enforcement Administration
Telephone: 202-307-1000
Last EDR Contact: 08/21/2019
Next Scheduled EDR Contact: 12/09/2019
Data Release Frequency: Quarterly

FL PFAS: PFOS and PFOA stand for perfluorooctane sulfonate and perfluorooctanoic acid

PFOS and PFOA stand for perfluorooctane sulfonate and perfluorooctanoic acid, respectively. Both are fluorinated organic chemicals, part of a larger family of compounds referred to as perfluoroalkyl substances (PFASs).

GOVERNMENT RECORDS SEARCHED / DATA CURRENCY TRACKING

Date of Government Version: 05/16/2019
Date Data Arrived at EDR: 05/17/2019
Date Made Active in Reports: 06/07/2019
Number of Days to Update: 21

Source: Department of Environmental Protection
Telephone: 850-245-8690
Last EDR Contact: 07/25/2019
Next Scheduled EDR Contact: 11/11/2019
Data Release Frequency: Varies

LIENS 2: CERCLA Lien Information

A Federal CERCLA ('Superfund') lien can exist by operation of law at any site or property at which EPA has spent Superfund monies. These monies are spent to investigate and address releases and threatened releases of contamination. CERCLIS provides information as to the identity of these sites and properties.

Date of Government Version: 07/30/2019
Date Data Arrived at EDR: 07/30/2019
Date Made Active in Reports: 09/03/2019
Number of Days to Update: 35

Source: Environmental Protection Agency
Telephone: 202-564-6023
Last EDR Contact: 09/05/2019
Next Scheduled EDR Contact: 10/14/2019
Data Release Frequency: Semi-Annually

HMIRS: Hazardous Materials Information Reporting System

Hazardous Materials Incident Report System. HMIRS contains hazardous material spill incidents reported to DOT.

Date of Government Version: 03/25/2019
Date Data Arrived at EDR: 03/26/2019
Date Made Active in Reports: 05/14/2019
Number of Days to Update: 49

Source: U.S. Department of Transportation
Telephone: 202-366-4555
Last EDR Contact: 06/26/2019
Next Scheduled EDR Contact: 10/07/2019
Data Release Frequency: Quarterly

Records of Emergency Release Reports

FL SPILLS: Oil and Hazardous Materials Incidents

Statewide oil and hazardous materials inland incidents.

Date of Government Version: 04/08/2019
Date Data Arrived at EDR: 04/11/2019
Date Made Active in Reports: 04/30/2019
Number of Days to Update: 19

Source: Department of Environmental Protection
Telephone: 850-245-2010
Last EDR Contact: 07/08/2019
Next Scheduled EDR Contact: 10/21/2019
Data Release Frequency: Semi-Annually

FL SPILLS 90: SPILLS90 data from FirstSearch

Spills 90 includes those spill and release records available exclusively from FirstSearch databases. Typically, they may include chemical, oil and/or hazardous substance spills recorded after 1990. Duplicate records that are already included in EDR incident and release records are not included in Spills 90.

Date of Government Version: 12/10/2012
Date Data Arrived at EDR: 01/03/2013
Date Made Active in Reports: 03/04/2013
Number of Days to Update: 60

Source: FirstSearch
Telephone: N/A
Last EDR Contact: 01/03/2013
Next Scheduled EDR Contact: N/A
Data Release Frequency: No Update Planned

FL SPILLS 80: SPILLS80 data from FirstSearch

Spills 80 includes those spill and release records available from FirstSearch databases prior to 1990. Typically, they may include chemical, oil and/or hazardous substance spills recorded before 1990. Duplicate records that are already included in EDR incident and release records are not included in Spills 80.

Date of Government Version: 09/01/2001
Date Data Arrived at EDR: 01/03/2013
Date Made Active in Reports: 03/06/2013
Number of Days to Update: 62

Source: FirstSearch
Telephone: N/A
Last EDR Contact: 01/03/2013
Next Scheduled EDR Contact: N/A
Data Release Frequency: No Update Planned

GOVERNMENT RECORDS SEARCHED / DATA CURRENCY TRACKING

RCRA NonGen / NLR: RCRA - Non Generators / No Longer Regulated

RCRAInfo is EPA's comprehensive information system, providing access to data supporting the Resource Conservation and Recovery Act (RCRA) of 1976 and the Hazardous and Solid Waste Amendments (HSWA) of 1984. The database includes selective information on sites which generate, transport, store, treat and/or dispose of hazardous waste as defined by the Resource Conservation and Recovery Act (RCRA). Non-Generators do not presently generate hazardous waste.

Date of Government Version: 03/25/2019	Source: Environmental Protection Agency
Date Data Arrived at EDR: 03/27/2019	Telephone: (404) 562-8651
Date Made Active in Reports: 04/17/2019	Last EDR Contact: 06/26/2019
Number of Days to Update: 21	Next Scheduled EDR Contact: 10/07/2019
	Data Release Frequency: Quarterly

FUDS: Formerly Used Defense Sites

The listing includes locations of Formerly Used Defense Sites properties where the US Army Corps of Engineers is actively working or will take necessary cleanup actions.

Date of Government Version: 05/15/2019	Source: U.S. Army Corps of Engineers
Date Data Arrived at EDR: 05/21/2019	Telephone: 202-528-4285
Date Made Active in Reports: 08/08/2019	Last EDR Contact: 08/23/2019
Number of Days to Update: 79	Next Scheduled EDR Contact: 12/02/2019
	Data Release Frequency: Varies

DOD: Department of Defense Sites

This data set consists of federally owned or administered lands, administered by the Department of Defense, that have any area equal to or greater than 640 acres of the United States, Puerto Rico, and the U.S. Virgin Islands.

Date of Government Version: 12/31/2005	Source: USGS
Date Data Arrived at EDR: 11/10/2006	Telephone: 888-275-8747
Date Made Active in Reports: 01/11/2007	Last EDR Contact: 07/09/2019
Number of Days to Update: 62	Next Scheduled EDR Contact: 10/21/2019
	Data Release Frequency: Semi-Annually

FEDLAND: Federal and Indian Lands

Federally and Indian administrated lands of the United States. Lands included are administrated by: Army Corps of Engineers, Bureau of Reclamation, National Wild and Scenic River, National Wildlife Refuge, Public Domain Land, Wilderness, Wilderness Study Area, Wildlife Management Area, Bureau of Indian Affairs, Bureau of Land Management, Department of Justice, Forest Service, Fish and Wildlife Service, National Park Service.

Date of Government Version: 12/31/2005	Source: U.S. Geological Survey
Date Data Arrived at EDR: 02/06/2006	Telephone: 888-275-8747
Date Made Active in Reports: 01/11/2007	Last EDR Contact: 07/10/2019
Number of Days to Update: 339	Next Scheduled EDR Contact: 10/21/2019
	Data Release Frequency: N/A

SCRD DRYCLEANERS: State Coalition for Remediation of Drycleaners Listing

The State Coalition for Remediation of Drycleaners was established in 1998, with support from the U.S. EPA Office of Superfund Remediation and Technology Innovation. It is comprised of representatives of states with established drycleaner remediation programs. Currently the member states are Alabama, Connecticut, Florida, Illinois, Kansas, Minnesota, Missouri, North Carolina, Oregon, South Carolina, Tennessee, Texas, and Wisconsin.

Date of Government Version: 01/01/2017	Source: Environmental Protection Agency
Date Data Arrived at EDR: 02/03/2017	Telephone: 615-532-8599
Date Made Active in Reports: 04/07/2017	Last EDR Contact: 08/16/2019
Number of Days to Update: 63	Next Scheduled EDR Contact: 11/25/2019
	Data Release Frequency: Varies

US FIN ASSUR: Financial Assurance Information

All owners and operators of facilities that treat, store, or dispose of hazardous waste are required to provide proof that they will have sufficient funds to pay for the clean up, closure, and post-closure care of their facilities.

GOVERNMENT RECORDS SEARCHED / DATA CURRENCY TRACKING

Date of Government Version: 03/25/2019
Date Data Arrived at EDR: 03/26/2019
Date Made Active in Reports: 05/07/2019
Number of Days to Update: 42

Source: Environmental Protection Agency
Telephone: 202-566-1917
Last EDR Contact: 06/26/2019
Next Scheduled EDR Contact: 10/07/2019
Data Release Frequency: Quarterly

EPA WATCH LIST: EPA WATCH LIST

EPA maintains a "Watch List" to facilitate dialogue between EPA, state and local environmental agencies on enforcement matters relating to facilities with alleged violations identified as either significant or high priority. Being on the Watch List does not mean that the facility has actually violated the law only that an investigation by EPA or a state or local environmental agency has led those organizations to allege that an unproven violation has in fact occurred. Being on the Watch List does not represent a higher level of concern regarding the alleged violations that were detected, but instead indicates cases requiring additional dialogue between EPA, state and local agencies - primarily because of the length of time the alleged violation has gone unaddressed or unresolved.

Date of Government Version: 08/30/2013
Date Data Arrived at EDR: 03/21/2014
Date Made Active in Reports: 06/17/2014
Number of Days to Update: 88

Source: Environmental Protection Agency
Telephone: 617-520-3000
Last EDR Contact: 08/05/2019
Next Scheduled EDR Contact: 11/18/2019
Data Release Frequency: Quarterly

2020 COR ACTION: 2020 Corrective Action Program List

The EPA has set ambitious goals for the RCRA Corrective Action program by creating the 2020 Corrective Action Universe. This RCRA cleanup baseline includes facilities expected to need corrective action. The 2020 universe contains a wide variety of sites. Some properties are heavily contaminated while others were contaminated but have since been cleaned up. Still others have not been fully investigated yet, and may require little or no remediation. Inclusion in the 2020 Universe does not necessarily imply failure on the part of a facility to meet its RCRA obligations.

Date of Government Version: 09/30/2017
Date Data Arrived at EDR: 05/08/2018
Date Made Active in Reports: 07/20/2018
Number of Days to Update: 73

Source: Environmental Protection Agency
Telephone: 703-308-4044
Last EDR Contact: 08/09/2019
Next Scheduled EDR Contact: 11/18/2019
Data Release Frequency: Varies

TSCA: Toxic Substances Control Act

Toxic Substances Control Act. TSCA identifies manufacturers and importers of chemical substances included on the TSCA Chemical Substance Inventory list. It includes data on the production volume of these substances by plant site.

Date of Government Version: 12/31/2016
Date Data Arrived at EDR: 06/21/2017
Date Made Active in Reports: 01/05/2018
Number of Days to Update: 198

Source: EPA
Telephone: 202-260-5521
Last EDR Contact: 06/18/2019
Next Scheduled EDR Contact: 09/30/2019
Data Release Frequency: Every 4 Years

TRIS: Toxic Chemical Release Inventory System

Toxic Release Inventory System. TRIS identifies facilities which release toxic chemicals to the air, water and land in reportable quantities under SARA Title III Section 313.

Date of Government Version: 12/31/2016
Date Data Arrived at EDR: 01/10/2018
Date Made Active in Reports: 01/12/2018
Number of Days to Update: 2

Source: EPA
Telephone: 202-566-0250
Last EDR Contact: 08/23/2019
Next Scheduled EDR Contact: 12/02/2019
Data Release Frequency: Annually

SSTS: Section 7 Tracking Systems

Section 7 of the Federal Insecticide, Fungicide and Rodenticide Act, as amended (92 Stat. 829) requires all registered pesticide-producing establishments to submit a report to the Environmental Protection Agency by March 1st each year. Each establishment must report the types and amounts of pesticides, active ingredients and devices being produced, and those having been produced and sold or distributed in the past year.

GOVERNMENT RECORDS SEARCHED / DATA CURRENCY TRACKING

Date of Government Version: 09/30/2018
Date Data Arrived at EDR: 04/24/2019
Date Made Active in Reports: 08/08/2019
Number of Days to Update: 106

Source: EPA
Telephone: 202-564-4203
Last EDR Contact: 07/26/2019
Next Scheduled EDR Contact: 11/04/2019
Data Release Frequency: Annually

ROD: Records Of Decision

Record of Decision. ROD documents mandate a permanent remedy at an NPL (Superfund) site containing technical and health information to aid in the cleanup.

Date of Government Version: 07/19/2019
Date Data Arrived at EDR: 07/30/2019
Date Made Active in Reports: 09/03/2019
Number of Days to Update: 35

Source: EPA
Telephone: 703-416-0223
Last EDR Contact: 09/05/2019
Next Scheduled EDR Contact: 12/16/2019
Data Release Frequency: Annually

RMP: Risk Management Plans

When Congress passed the Clean Air Act Amendments of 1990, it required EPA to publish regulations and guidance for chemical accident prevention at facilities using extremely hazardous substances. The Risk Management Program Rule (RMP Rule) was written to implement Section 112(r) of these amendments. The rule, which built upon existing industry codes and standards, requires companies of all sizes that use certain flammable and toxic substances to develop a Risk Management Program, which includes a(n): Hazard assessment that details the potential effects of an accidental release, an accident history of the last five years, and an evaluation of worst-case and alternative accidental releases; Prevention program that includes safety precautions and maintenance, monitoring, and employee training measures; and Emergency response program that spells out emergency health care, employee training measures and procedures for informing the public and response agencies (e.g the fire department) should an accident occur.

Date of Government Version: 04/25/2019
Date Data Arrived at EDR: 05/02/2019
Date Made Active in Reports: 05/23/2019
Number of Days to Update: 21

Source: Environmental Protection Agency
Telephone: 202-564-8600
Last EDR Contact: 07/22/2019
Next Scheduled EDR Contact: 11/04/2019
Data Release Frequency: Varies

RAATS: RCRA Administrative Action Tracking System

RCRA Administration Action Tracking System. RAATS contains records based on enforcement actions issued under RCRA pertaining to major violators and includes administrative and civil actions brought by the EPA. For administration actions after September 30, 1995, data entry in the RAATS database was discontinued. EPA will retain a copy of the database for historical records. It was necessary to terminate RAATS because a decrease in agency resources made it impossible to continue to update the information contained in the database.

Date of Government Version: 04/17/1995
Date Data Arrived at EDR: 07/03/1995
Date Made Active in Reports: 08/07/1995
Number of Days to Update: 35

Source: EPA
Telephone: 202-564-4104
Last EDR Contact: 06/02/2008
Next Scheduled EDR Contact: 09/01/2008
Data Release Frequency: No Update Planned

PRP: Potentially Responsible Parties

A listing of verified Potentially Responsible Parties

Date of Government Version: 04/11/2019
Date Data Arrived at EDR: 04/18/2019
Date Made Active in Reports: 05/23/2019
Number of Days to Update: 35

Source: EPA
Telephone: 202-564-6023
Last EDR Contact: 09/05/2019
Next Scheduled EDR Contact: 11/18/2019
Data Release Frequency: Quarterly

PADS: PCB Activity Database System

PCB Activity Database. PADS Identifies generators, transporters, commercial storers and/or brokers and disposers of PCB's who are required to notify the EPA of such activities.

GOVERNMENT RECORDS SEARCHED / DATA CURRENCY TRACKING

Date of Government Version: 03/20/2019
Date Data Arrived at EDR: 04/10/2019
Date Made Active in Reports: 05/14/2019
Number of Days to Update: 34

Source: EPA
Telephone: 202-566-0500
Last EDR Contact: 07/12/2019
Next Scheduled EDR Contact: 10/21/2019
Data Release Frequency: Annually

ICIS: Integrated Compliance Information System

The Integrated Compliance Information System (ICIS) supports the information needs of the national enforcement and compliance program as well as the unique needs of the National Pollutant Discharge Elimination System (NPDES) program.

Date of Government Version: 11/18/2016
Date Data Arrived at EDR: 11/23/2016
Date Made Active in Reports: 02/10/2017
Number of Days to Update: 79

Source: Environmental Protection Agency
Telephone: 202-564-2501
Last EDR Contact: 07/03/2019
Next Scheduled EDR Contact: 10/21/2019
Data Release Frequency: Quarterly

FTTS: FIFRA/ TSCA Tracking System - FIFRA (Federal Insecticide, Fungicide, & Rodenticide Act)/TSCA (Toxic Substances Control Act)
FTTS tracks administrative cases and pesticide enforcement actions and compliance activities related to FIFRA, TSCA and EPCRA (Emergency Planning and Community Right-to-Know Act). To maintain currency, EDR contacts the Agency on a quarterly basis.

Date of Government Version: 04/09/2009
Date Data Arrived at EDR: 04/16/2009
Date Made Active in Reports: 05/11/2009
Number of Days to Update: 25

Source: EPA/Office of Prevention, Pesticides and Toxic Substances
Telephone: 202-566-1667
Last EDR Contact: 08/18/2017
Next Scheduled EDR Contact: 12/04/2017
Data Release Frequency: No Update Planned

FTTS INSP: FIFRA/ TSCA Tracking System - FIFRA (Federal Insecticide, Fungicide, & Rodenticide Act)/TSCA (Toxic Substances Control Act)
FTTS tracks administrative cases and pesticide enforcement actions and compliance activities related to FIFRA, TSCA and EPCRA (Emergency Planning and Community Right-to-Know Act). To maintain currency, EDR contacts the Agency on a quarterly basis.

Date of Government Version: 04/09/2009
Date Data Arrived at EDR: 04/16/2009
Date Made Active in Reports: 05/11/2009
Number of Days to Update: 25

Source: EPA/Office of Prevention, Pesticides and Toxic Substances
Telephone: 202-566-1667
Last EDR Contact: 08/18/2017
Next Scheduled EDR Contact: 12/04/2017
Data Release Frequency: No Update Planned

MLTS: Material Licensing Tracking System

MLTS is maintained by the Nuclear Regulatory Commission and contains a list of approximately 8,100 sites which possess or use radioactive materials and which are subject to NRC licensing requirements. To maintain currency, EDR contacts the Agency on a quarterly basis.

Date of Government Version: 06/20/2019
Date Data Arrived at EDR: 06/20/2019
Date Made Active in Reports: 08/08/2019
Number of Days to Update: 49

Source: Nuclear Regulatory Commission
Telephone: 301-415-7169
Last EDR Contact: 09/04/2019
Next Scheduled EDR Contact: 11/04/2019
Data Release Frequency: Quarterly

COAL ASH DOE: Steam-Electric Plant Operation Data

A listing of power plants that store ash in surface ponds.

Date of Government Version: 12/31/2005
Date Data Arrived at EDR: 08/07/2009
Date Made Active in Reports: 10/22/2009
Number of Days to Update: 76

Source: Department of Energy
Telephone: 202-586-8719
Last EDR Contact: 09/06/2019
Next Scheduled EDR Contact: 12/16/2019
Data Release Frequency: Varies

GOVERNMENT RECORDS SEARCHED / DATA CURRENCY TRACKING

COAL ASH EPA: Coal Combustion Residues Surface Impoundments List

A listing of coal combustion residues surface impoundments with high hazard potential ratings.

Date of Government Version: 07/01/2014	Source: Environmental Protection Agency
Date Data Arrived at EDR: 09/10/2014	Telephone: N/A
Date Made Active in Reports: 10/20/2014	Last EDR Contact: 09/03/2019
Number of Days to Update: 40	Next Scheduled EDR Contact: 12/16/2019
	Data Release Frequency: Varies

PCB TRANSFORMER: PCB Transformer Registration Database

The database of PCB transformer registrations that includes all PCB registration submittals.

Date of Government Version: 05/24/2017	Source: Environmental Protection Agency
Date Data Arrived at EDR: 11/30/2017	Telephone: 202-566-0517
Date Made Active in Reports: 12/15/2017	Last EDR Contact: 08/09/2019
Number of Days to Update: 15	Next Scheduled EDR Contact: 11/04/2019
	Data Release Frequency: Varies

RADINFO: Radiation Information Database

The Radiation Information Database (RADINFO) contains information about facilities that are regulated by U.S. Environmental Protection Agency (EPA) regulations for radiation and radioactivity.

Date of Government Version: 04/02/2019	Source: Environmental Protection Agency
Date Data Arrived at EDR: 04/02/2019	Telephone: 202-343-9775
Date Made Active in Reports: 05/14/2019	Last EDR Contact: 07/01/2019
Number of Days to Update: 42	Next Scheduled EDR Contact: 10/14/2019
	Data Release Frequency: Quarterly

HIST FTTS: FIFRA/TSCA Tracking System Inspection & Enforcement Case Listing

A complete inspection and enforcement case listing from the FIFRA/TSCA Tracking System (FTTS) for all ten EPA regions. The information was obtained from the National Compliance Database (NCDB). NCDB supports the implementation of FIFRA (Federal Insecticide, Fungicide, and Rodenticide Act) and TSCA (Toxic Substances Control Act). Some EPA regions are now closing out records. Because of that, and the fact that some EPA regions are not providing EPA Headquarters with updated records, it was decided to create a HIST FTTS database. It included records that may not be included in the newer FTTS database updates. This database is no longer updated.

Date of Government Version: 10/19/2006	Source: Environmental Protection Agency
Date Data Arrived at EDR: 03/01/2007	Telephone: 202-564-2501
Date Made Active in Reports: 04/10/2007	Last EDR Contact: 12/17/2008
Number of Days to Update: 40	Next Scheduled EDR Contact: 03/17/2008
	Data Release Frequency: No Update Planned

HIST FTTS INSP: FIFRA/TSCA Tracking System Inspection & Enforcement Case Listing

A complete inspection and enforcement case listing from the FIFRA/TSCA Tracking System (FTTS) for all ten EPA regions. The information was obtained from the National Compliance Database (NCDB). NCDB supports the implementation of FIFRA (Federal Insecticide, Fungicide, and Rodenticide Act) and TSCA (Toxic Substances Control Act). Some EPA regions are now closing out records. Because of that, and the fact that some EPA regions are not providing EPA Headquarters with updated records, it was decided to create a HIST FTTS database. It included records that may not be included in the newer FTTS database updates. This database is no longer updated.

Date of Government Version: 10/19/2006	Source: Environmental Protection Agency
Date Data Arrived at EDR: 03/01/2007	Telephone: 202-564-2501
Date Made Active in Reports: 04/10/2007	Last EDR Contact: 12/17/2008
Number of Days to Update: 40	Next Scheduled EDR Contact: 03/17/2008
	Data Release Frequency: No Update Planned

DOT OPS: Incident and Accident Data

Department of Transportation, Office of Pipeline Safety Incident and Accident data.

GOVERNMENT RECORDS SEARCHED / DATA CURRENCY TRACKING

Date of Government Version: 04/01/2019
Date Data Arrived at EDR: 04/30/2019
Date Made Active in Reports: 08/08/2019
Number of Days to Update: 100

Source: Department of Transportation, Office of Pipeline Safety
Telephone: 202-366-4595
Last EDR Contact: 07/31/2019
Next Scheduled EDR Contact: 11/11/2019
Data Release Frequency: Quarterly

CONSENT: Superfund (CERCLA) Consent Decrees

Major legal settlements that establish responsibility and standards for cleanup at NPL (Superfund) sites. Released periodically by United States District Courts after settlement by parties to litigation matters.

Date of Government Version: 03/31/2019
Date Data Arrived at EDR: 04/23/2019
Date Made Active in Reports: 05/23/2019
Number of Days to Update: 30

Source: Department of Justice, Consent Decree Library
Telephone: Varies
Last EDR Contact: 07/08/2019
Next Scheduled EDR Contact: 10/21/2019
Data Release Frequency: Varies

BRS: Biennial Reporting System

The Biennial Reporting System is a national system administered by the EPA that collects data on the generation and management of hazardous waste. BRS captures detailed data from two groups: Large Quantity Generators (LQG) and Treatment, Storage, and Disposal Facilities.

Date of Government Version: 12/31/2015
Date Data Arrived at EDR: 02/22/2017
Date Made Active in Reports: 09/28/2017
Number of Days to Update: 218

Source: EPA/NTIS
Telephone: 800-424-9346
Last EDR Contact: 06/26/2019
Next Scheduled EDR Contact: 10/07/2019
Data Release Frequency: Biennially

INDIAN RESERV: Indian Reservations

This map layer portrays Indian administered lands of the United States that have any area equal to or greater than 640 acres.

Date of Government Version: 12/31/2014
Date Data Arrived at EDR: 07/14/2015
Date Made Active in Reports: 01/10/2017
Number of Days to Update: 546

Source: USGS
Telephone: 202-208-3710
Last EDR Contact: 07/10/2019
Next Scheduled EDR Contact: 10/21/2019
Data Release Frequency: Semi-Annually

FUSRAP: Formerly Utilized Sites Remedial Action Program

DOE established the Formerly Utilized Sites Remedial Action Program (FUSRAP) in 1974 to remediate sites where radioactive contamination remained from Manhattan Project and early U.S. Atomic Energy Commission (AEC) operations.

Date of Government Version: 08/08/2017
Date Data Arrived at EDR: 09/11/2018
Date Made Active in Reports: 09/14/2018
Number of Days to Update: 3

Source: Department of Energy
Telephone: 202-586-3559
Last EDR Contact: 07/30/2019
Next Scheduled EDR Contact: 11/18/2019
Data Release Frequency: Varies

UMTRA: Uranium Mill Tailings Sites

Uranium ore was mined by private companies for federal government use in national defense programs. When the mills shut down, large piles of the sand-like material (mill tailings) remain after uranium has been extracted from the ore. Levels of human exposure to radioactive materials from the piles are low; however, in some cases tailings were used as construction materials before the potential health hazards of the tailings were recognized.

Date of Government Version: 06/23/2017
Date Data Arrived at EDR: 10/11/2017
Date Made Active in Reports: 11/03/2017
Number of Days to Update: 23

Source: Department of Energy
Telephone: 505-845-0011
Last EDR Contact: 08/21/2019
Next Scheduled EDR Contact: 12/02/2019
Data Release Frequency: Varies

GOVERNMENT RECORDS SEARCHED / DATA CURRENCY TRACKING

LEAD SMELTER 1: Lead Smelter Sites

A listing of former lead smelter site locations.

Date of Government Version: 07/19/2019
Date Data Arrived at EDR: 07/30/2019
Date Made Active in Reports: 09/03/2019
Number of Days to Update: 35

Source: Environmental Protection Agency
Telephone: 703-603-8787
Last EDR Contact: 09/05/2019
Next Scheduled EDR Contact: 10/14/2019
Data Release Frequency: Varies

LEAD SMELTER 2: Lead Smelter Sites

A listing of former lead smelter site locations.

Date of Government Version: 07/19/2019
Date Data Arrived at EDR: 07/30/2019
Date Made Active in Reports: 09/03/2019
Number of Days to Update: 35

Source: Environmental Protection Agency
Telephone: 703-603-8787
Last EDR Contact: 09/05/2019
Next Scheduled EDR Contact: 10/14/2019
Data Release Frequency: Varies

US AIRS (AFS): Aerometric Information Retrieval System Facility Subsystem

Date of Government Version: 10/27/2009
Date Data Arrived at EDR: 11/10/2009
Date Made Active in Reports: 12/08/2009
Number of Days to Update: 28

Source: N/A
Telephone: N/A
Last EDR Contact: 11/12/1996
Next Scheduled EDR Contact: N/A
Data Release Frequency: Annually

US AIRS MINOR: Aerometric Information Retrieval System Facility Subsystem

Date of Government Version: 10/27/2009
Date Data Arrived at EDR: 11/10/2009
Date Made Active in Reports: 12/08/2009
Number of Days to Update: 28

Source: N/A
Telephone: N/A
Last EDR Contact: 11/12/1996
Next Scheduled EDR Contact: N/A
Data Release Frequency: Annually

US MINES: Active Mines & Mineral Plants Database Listing

Active Mines and Mineral Processing Plant operations for commodities monitored by the Minerals Information Team of the USGS.

Date of Government Version: 04/14/2011
Date Data Arrived at EDR: 06/08/2011
Date Made Active in Reports: 09/13/2011
Number of Days to Update: 97

Source: USGS
Telephone: 703-648-7709
Last EDR Contact: 08/30/2019
Next Scheduled EDR Contact: 12/09/2019
Data Release Frequency: Varies

US MINES 2: Active Mines & Mineral Plants Database Listing

Active Mines and Mineral Processing Plant operations for commodities monitored by the Minerals Information Team of the USGS.

Date of Government Version: 04/14/2011
Date Data Arrived at EDR: 06/08/2011
Date Made Active in Reports: 09/13/2011
Number of Days to Update: 97

Source: USGS
Telephone: 703-648-7709
Last EDR Contact: 08/30/2019
Next Scheduled EDR Contact: 12/09/2019
Data Release Frequency: Varies

US MINES 3: Active Mines & Mineral Plants Database Listing

Active Mines and Mineral Processing Plant operations for commodities monitored by the Minerals Information Team of the USGS.

Date of Government Version: 04/14/2011
Date Data Arrived at EDR: 06/08/2011
Date Made Active in Reports: 09/13/2011
Number of Days to Update: 97

Source: USGS
Telephone: 703-648-7709
Last EDR Contact: 08/30/2019
Next Scheduled EDR Contact: 12/09/2019
Data Release Frequency: Varies

GOVERNMENT RECORDS SEARCHED / DATA CURRENCY TRACKING

ABANDONED MINES: Abandoned Mines

An inventory of land and water impacted by past mining (primarily coal mining) is maintained by OSMRE to provide information needed to implement the Surface Mining Control and Reclamation Act of 1977 (SMCRA). The inventory contains information on the location, type, and extent of AML impacts, as well as, information on the cost associated with the reclamation of those problems. The inventory is based upon field surveys by State, Tribal, and OSMRE program officials. It is dynamic to the extent that it is modified as new problems are identified and existing problems are reclaimed.

Date of Government Version: 03/27/2019	Source: Department of Interior
Date Data Arrived at EDR: 03/28/2019	Telephone: 202-208-2609
Date Made Active in Reports: 05/01/2019	Last EDR Contact: 08/27/2019
Number of Days to Update: 34	Next Scheduled EDR Contact: 12/23/2019
	Data Release Frequency: Quarterly

FINDS: Facility Index System/Facility Registry System

Facility Index System. FINDS contains both facility information and 'pointers' to other sources that contain more detail. EDR includes the following FINDS databases in this report: PCS (Permit Compliance System), AIRS (Aerometric Information Retrieval System), DOCKET (Enforcement Docket used to manage and track information on civil judicial enforcement cases for all environmental statutes), FURS (Federal Underground Injection Control), C-DOCKET (Criminal Docket System used to track criminal enforcement actions for all environmental statutes), FFIS (Federal Facilities Information System), STATE (State Environmental Laws and Statutes), and PADS (PCB Activity Data System).

Date of Government Version: 05/03/2019	Source: EPA
Date Data Arrived at EDR: 06/05/2019	Telephone: (404) 562-9900
Date Made Active in Reports: 09/03/2019	Last EDR Contact: 09/04/2019
Number of Days to Update: 90	Next Scheduled EDR Contact: 12/16/2019
	Data Release Frequency: Quarterly

DOCKET HWC: Hazardous Waste Compliance Docket Listing

A complete list of the Federal Agency Hazardous Waste Compliance Docket Facilities.

Date of Government Version: 05/31/2018	Source: Environmental Protection Agency
Date Data Arrived at EDR: 07/26/2018	Telephone: 202-564-0527
Date Made Active in Reports: 10/05/2018	Last EDR Contact: 08/21/2019
Number of Days to Update: 71	Next Scheduled EDR Contact: 12/09/2019
	Data Release Frequency: Varies

UXO: Unexploded Ordnance Sites

A listing of unexploded ordnance site locations

Date of Government Version: 12/31/2017	Source: Department of Defense
Date Data Arrived at EDR: 01/17/2019	Telephone: 703-704-1564
Date Made Active in Reports: 04/01/2019	Last EDR Contact: 07/15/2019
Number of Days to Update: 74	Next Scheduled EDR Contact: 10/28/2019
	Data Release Frequency: Varies

ECHO: Enforcement & Compliance History Information

ECHO provides integrated compliance and enforcement information for about 800,000 regulated facilities nationwide.

Date of Government Version: 04/07/2019	Source: Environmental Protection Agency
Date Data Arrived at EDR: 04/09/2019	Telephone: 202-564-2280
Date Made Active in Reports: 05/23/2019	Last EDR Contact: 07/09/2019
Number of Days to Update: 44	Next Scheduled EDR Contact: 10/21/2019
	Data Release Frequency: Quarterly

FUELS PROGRAM: EPA Fuels Program Registered Listing

This listing includes facilities that are registered under the Part 80 (Code of Federal Regulations) EPA Fuels Programs. All companies now are required to submit new and updated registrations.

GOVERNMENT RECORDS SEARCHED / DATA CURRENCY TRACKING

Date of Government Version: 05/20/2019
Date Data Arrived at EDR: 05/21/2019
Date Made Active in Reports: 08/08/2019
Number of Days to Update: 79

Source: EPA
Telephone: 800-385-6164
Last EDR Contact: 08/20/2019
Next Scheduled EDR Contact: 12/02/2019
Data Release Frequency: Quarterly

Other Ascertainable Records

FL AIRS: Permitted Facilities Listing

A listing of Air Resources Management permits.

Date of Government Version: 05/14/2019
Date Data Arrived at EDR: 05/16/2019
Date Made Active in Reports: 06/14/2019
Number of Days to Update: 29

Source: Department of Environmental Protection
Telephone: 850-921-9558
Last EDR Contact: 08/07/2019
Next Scheduled EDR Contact: 11/11/2019
Data Release Frequency: Varies

FL ASBESTOS: Asbestos Notification Listing Asbestos sites

Date of Government Version: 05/17/2019
Date Data Arrived at EDR: 05/21/2019
Date Made Active in Reports: 06/06/2019
Number of Days to Update: 16

Source: Department of Environmental Protection
Telephone: 850-717-9086
Last EDR Contact: 08/14/2019
Next Scheduled EDR Contact: 12/02/2019
Data Release Frequency: Varies

FL CLEANUP SITES: DEP Cleanup Sites - Contamination Locator Map Listing

This listing includes the locations of waste cleanup sites from various programs. The source of the cleanup site data includes Hazardous Waste programs, Site Investigation Section, Compliance and Enforcement Tracking, Drycleaning State Funded Cleanup Program (possibly other state funded cleanup), Storage Tank Contamination Monitoring.

Date of Government Version: 05/27/2019
Date Data Arrived at EDR: 05/29/2019
Date Made Active in Reports: 06/06/2019
Number of Days to Update: 8

Source: Department of Environmental Protection
Telephone: 866-282-0787
Last EDR Contact: 08/26/2019
Next Scheduled EDR Contact: 12/09/2019
Data Release Frequency: Quarterly

FL DEDB: Ethylene Dibromide Database Results

Ethylene dibromide (EDB), a soil fumigant, that has been detected in drinking water wells. The amount found exceeds the maximum contaminant level as stated in Chapter 62-550 or 520. It is a potential threat to public health when present in drinking water.

Date of Government Version: 06/18/2019
Date Data Arrived at EDR: 06/20/2019
Date Made Active in Reports: 08/27/2019
Number of Days to Update: 68

Source: Department of Environmental Protection
Telephone: 850-245-8335
Last EDR Contact: 06/17/2019
Next Scheduled EDR Contact: 09/30/2019
Data Release Frequency: Varies

FL DRYCLEANERS: Drycleaning Facilities

The Drycleaners database, maintained by the Department of Environmental Protection, provides information about permitted dry cleaner facilities.

Date of Government Version: 07/22/2019
Date Data Arrived at EDR: 07/23/2019
Date Made Active in Reports: 09/03/2019
Number of Days to Update: 42

Source: Department of Environmental Protection
Telephone: 850-245-8927
Last EDR Contact: 07/23/2019
Next Scheduled EDR Contact: 11/04/2019
Data Release Frequency: Semi-Annually

FL DWM CONTAM: DWM CONTAMINATED SITES

A listing of active or known sites. The listing includes sites that need cleanup but are not actively being working on because the agency currently does not have funding (primarily petroleum and drycleaning).

GOVERNMENT RECORDS SEARCHED / DATA CURRENCY TRACKING

Date of Government Version: 01/28/2019
Date Data Arrived at EDR: 01/29/2019
Date Made Active in Reports: 03/28/2019
Number of Days to Update: 58

Source: Department of Environmental Protection
Telephone: 850-245-7503
Last EDR Contact: 09/05/2019
Next Scheduled EDR Contact: 10/21/2019
Data Release Frequency: Varies

FL Financial Assurance 1: Financial Assurance Information Listing

A list of hazardous waste facilities required to provide financial assurance under RCRA.

Date of Government Version: 04/26/2019
Date Data Arrived at EDR: 04/26/2019
Date Made Active in Reports: 06/06/2019
Number of Days to Update: 41

Source: Department of Environmental Protection
Telephone: 850-245-8793
Last EDR Contact: 07/25/2019
Next Scheduled EDR Contact: 11/11/2019
Data Release Frequency: Semi-Annually

FL Financial Assurance 2: Financial Assurance Information Listing

A listing of financial assurance information for solid waste facilities.

Date of Government Version: 04/25/2019
Date Data Arrived at EDR: 04/26/2019
Date Made Active in Reports: 06/06/2019
Number of Days to Update: 41

Source: Department of Environmental Protection
Telephone: 850-245-8743
Last EDR Contact: 07/25/2019
Next Scheduled EDR Contact: 11/11/2019
Data Release Frequency: Semi-Annually

FL Financial Assurance 3: Financial Assurance Information Listing

A listing of financial assurance information for storage tanks sites.

Date of Government Version: 05/02/2019
Date Data Arrived at EDR: 05/02/2019
Date Made Active in Reports: 06/06/2019
Number of Days to Update: 35

Source: Department of Environmental Protection
Telephone: 850-245-8853
Last EDR Contact: 07/25/2019
Next Scheduled EDR Contact: 11/11/2019
Data Release Frequency: Quarterly

FL Cattle Dip. Vats: Cattle Dipping Vats

From the 1910's through the 1950's, these vats were filled with an arsenic solution for the control and eradication of the cattle fever tick. Other pesticides, such as DDT, were also widely used. By State law, all cattle, horses, mules, goats, and other susceptible animals were required to be dipped every 14 days. Under certain circumstances, the arsenic and other pesticides remaining at the site may present an environmental or public health hazard.

Date of Government Version: 01/19/2017
Date Data Arrived at EDR: 01/09/2018
Date Made Active in Reports: 01/19/2018
Number of Days to Update: 10

Source: Department of Environmental Protection
Telephone: 850-245-4444
Last EDR Contact: 07/03/2019
Next Scheduled EDR Contact: 10/21/2019
Data Release Frequency: No Update Planned

TX Ind. Haz Waste: Industrial & Hazardous Waste Database

Summary reports reported by waste handlers, generators and shippers in Texas.

Date of Government Version: 04/09/2019
Date Data Arrived at EDR: 04/17/2019
Date Made Active in Reports: 06/24/2019
Number of Days to Update: 68

Source: Texas Commission on Environmental Quality
Telephone: 512-239-0985
Last EDR Contact: 07/18/2019
Next Scheduled EDR Contact: 10/28/2019
Data Release Frequency: Annually

PA MANIFEST: Manifest Information

Hazardous waste manifest information.

Date of Government Version: 12/31/2017
Date Data Arrived at EDR: 10/23/2018
Date Made Active in Reports: 11/27/2018
Number of Days to Update: 35

Source: Department of Environmental Protection
Telephone: 717-783-8990
Last EDR Contact: 07/15/2019
Next Scheduled EDR Contact: 10/28/2019
Data Release Frequency: Annually

GOVERNMENT RECORDS SEARCHED / DATA CURRENCY TRACKING

NY MANIFEST: Facility and Manifest Data

Manifest is a document that lists and tracks hazardous waste from the generator through transporters to a TSD facility.

Date of Government Version: 01/01/2019
Date Data Arrived at EDR: 05/01/2019
Date Made Active in Reports: 06/21/2019
Number of Days to Update: 51

Source: Department of Environmental Conservation
Telephone: 518-402-8651
Last EDR Contact: 07/29/2019
Next Scheduled EDR Contact: 11/11/2019
Data Release Frequency: Quarterly

WI MANIFEST: Manifest Information

Hazardous waste manifest information.

Date of Government Version: 05/31/2018
Date Data Arrived at EDR: 06/19/2019
Date Made Active in Reports: 09/03/2019
Number of Days to Update: 76

Source: Department of Natural Resources
Telephone: N/A
Last EDR Contact: 09/06/2019
Next Scheduled EDR Contact: 12/23/2019
Data Release Frequency: Annually

NJ MANIFEST: Manifest Information

Hazardous waste manifest information.

Date of Government Version: 12/31/2018
Date Data Arrived at EDR: 04/10/2019
Date Made Active in Reports: 05/16/2019
Number of Days to Update: 36

Source: Department of Environmental Protection
Telephone: N/A
Last EDR Contact: 07/09/2019
Next Scheduled EDR Contact: 10/21/2019
Data Release Frequency: Annually

NC NPDES: NPDES Facility Location Listing

General information regarding NPDES(National Pollutant Discharge Elimination System) permits.

Date of Government Version: 02/01/2019
Date Data Arrived at EDR: 05/01/2019
Date Made Active in Reports: 07/10/2019
Number of Days to Update: 70

Source: Department of Environment & Natural Resources
Telephone: 919-733-7015
Last EDR Contact: 07/31/2019
Next Scheduled EDR Contact: 11/11/2019
Data Release Frequency: Varies

FL RESP PARTY: Responsible Party Sites Listing

Open, inactive and closed responsible party sites

Date of Government Version: 06/30/2019
Date Data Arrived at EDR: 07/01/2019
Date Made Active in Reports: 09/09/2019
Number of Days to Update: 70

Source: Department of Environmental Protection
Telephone: 850-245-8758
Last EDR Contact: 07/01/2019
Next Scheduled EDR Contact: 10/14/2019
Data Release Frequency: Quarterly

FL SITE INV SITES: Site Investigation Section Sites Listing

Statewide coverage of Site Investigation Section (SIS) sites. Site Investigation is a Section within the Bureau of Waste Cleanup, Division of Waste Management. SIS provides technical support to FDEP District Waste Cleanup Programs and conducts contamination assessments throughout the state.

Date of Government Version: 05/20/2019
Date Data Arrived at EDR: 05/21/2019
Date Made Active in Reports: 06/10/2019
Number of Days to Update: 20

Source: Department of Environmental Protection
Telephone: 850-245-8953
Last EDR Contact: 08/20/2019
Next Scheduled EDR Contact: 12/02/2019
Data Release Frequency: Quarterly

FL TIER 2: Tier 2 Facility Listing

A listing of facilities which store or manufacture hazardous materials that submit a chemical inventory report.

GOVERNMENT RECORDS SEARCHED / DATA CURRENCY TRACKING

Date of Government Version: 12/31/2018
Date Data Arrived at EDR: 06/13/2019
Date Made Active in Reports: 08/27/2019
Number of Days to Update: 75

Source: Department of Environmental Protection
Telephone: 850-413-9970
Last EDR Contact: 09/05/2019
Next Scheduled EDR Contact: 12/23/2019
Data Release Frequency: Varies

FL UIC: Underground Injection Wells Database Listing

A listing of Class I wells. Class I wells are used to inject hazardous waste, nonhazardous waste, or municipal waste below the lowermost USDW.

Date of Government Version: 04/22/2019
Date Data Arrived at EDR: 04/23/2019
Date Made Active in Reports: 06/10/2019
Number of Days to Update: 48

Source: Department of Environmental Protection
Telephone: 850-245-8655
Last EDR Contact: 07/19/2019
Next Scheduled EDR Contact: 11/04/2019
Data Release Frequency: Varies

FL WASTEWATER: Wastewater Facility Regulation Database

Domestic and industrial wastewater facilities.

Date of Government Version: 05/01/2019
Date Data Arrived at EDR: 05/07/2019
Date Made Active in Reports: 06/06/2019
Number of Days to Update: 30

Source: Department of Environmental Protection
Telephone: 850-245-8600
Last EDR Contact: 08/06/2019
Next Scheduled EDR Contact: 11/18/2019
Data Release Frequency: Quarterly

EDR MGP: EDR Proprietary Manufactured Gas Plants

The EDR Proprietary Manufactured Gas Plant Database includes records of coal gas plants (manufactured gas plants) compiled by EDR's researchers. Manufactured gas sites were used in the United States from the 1800's to 1950's to produce a gas that could be distributed and used as fuel. These plants used whale oil, rosin, coal, or a mixture of coal, oil, and water that also produced a significant amount of waste. Many of the byproducts of the gas production, such as coal tar (oily waste containing volatile and non-volatile chemicals), sludges, oils and other compounds are potentially hazardous to human health and the environment. The byproduct from this process was frequently disposed of directly at the plant site and can remain or spread slowly, serving as a continuous source of soil and groundwater contamination.

Date of Government Version: N/A
Date Data Arrived at EDR: N/A
Date Made Active in Reports: N/A
Number of Days to Update: N/A

Source: EDR, Inc.
Telephone: N/A
Last EDR Contact: N/A
Next Scheduled EDR Contact: N/A
Data Release Frequency: No Update Planned

EDR Hist Auto: EDR Exclusive Historical Auto Stations

EDR has searched selected national collections of business directories and has collected listings of potential gas station/filling station/service station sites that were available to EDR researchers. EDR's review was limited to those categories of sources that might, in EDR's opinion, include gas station/filling station/service station establishments. The categories reviewed included, but were not limited to gas, gas station, gasoline station, filling station, auto, automobile repair, auto service station, service station, etc. This database falls within a category of information EDR classifies as "High Risk Historical Records", or HRHR. EDR's HRHR effort presents unique and sometimes proprietary data about past sites and operations that typically create environmental concerns, but may not show up in current government records searches.

Date of Government Version: N/A
Date Data Arrived at EDR: N/A
Date Made Active in Reports: N/A
Number of Days to Update: N/A

Source: EDR, Inc.
Telephone: N/A
Last EDR Contact: N/A
Next Scheduled EDR Contact: N/A
Data Release Frequency: Varies

EDR Hist Cleaner: EDR Exclusive Historical Cleaners

EDR has searched selected national collections of business directories and has collected listings of potential dry cleaner sites that were available to EDR researchers. EDR's review was limited to those categories of sources that might, in EDR's opinion, include dry cleaning establishments. The categories reviewed included, but were not limited to dry cleaners, cleaners, laundry, laundromat, cleaning/laundry, wash & dry etc. This database falls within a category of information EDR classifies as "High Risk Historical Records", or HRHR. EDR's HRHR effort presents unique and sometimes proprietary data about past sites and operations that typically create environmental concerns, but may not show up in current government records searches.

GOVERNMENT RECORDS SEARCHED / DATA CURRENCY TRACKING

Date of Government Version: N/A
Date Data Arrived at EDR: N/A
Date Made Active in Reports: N/A
Number of Days to Update: N/A

Source: EDR, Inc.
Telephone: N/A
Last EDR Contact: N/A
Next Scheduled EDR Contact: N/A
Data Release Frequency: Varies

EDR RECOVERED GOVERNMENT ARCHIVES

Exclusive Recovered Govt. Archives

FL RGA HWS: Recovered Government Archive State Hazardous Waste Facilities List

The EDR Recovered Government Archive State Hazardous Waste database provides a list of SHWS incidents derived from historical databases and includes many records that no longer appear in current government lists. Compiled from Records formerly available from the Department of Environmental Protection in Florida.

Date of Government Version: N/A
Date Data Arrived at EDR: 07/01/2013
Date Made Active in Reports: 12/30/2013
Number of Days to Update: 182

Source: Department of Environmental Protection
Telephone: N/A
Last EDR Contact: 06/01/2012
Next Scheduled EDR Contact: N/A
Data Release Frequency: Varies

FL RGA LF: Recovered Government Archive Solid Waste Facilities List

The EDR Recovered Government Archive Landfill database provides a list of landfills derived from historical databases and includes many records that no longer appear in current government lists. Compiled from Records formerly available from the Department of Environmental Protection in Florida.

Date of Government Version: N/A
Date Data Arrived at EDR: 07/01/2013
Date Made Active in Reports: 01/10/2014
Number of Days to Update: 193

Source: Department of Environmental Protection
Telephone: N/A
Last EDR Contact: 06/01/2012
Next Scheduled EDR Contact: N/A
Data Release Frequency: Varies

FL RGA LUST: Recovered Government Archive Leaking Underground Storage Tank

The EDR Recovered Government Archive Leaking Underground Storage Tank database provides a list of LUST incidents derived from historical databases and includes many records that no longer appear in current government lists. Compiled from Records formerly available from the Department of Environmental Protection in Florida.

Date of Government Version: N/A
Date Data Arrived at EDR: 07/01/2013
Date Made Active in Reports: 12/30/2013
Number of Days to Update: 182

Source: Department of Environmental Protection
Telephone: N/A
Last EDR Contact: 06/01/2012
Next Scheduled EDR Contact: N/A
Data Release Frequency: Varies

COUNTY RECORDS

ALACHUA COUNTY:

Facility List

List of all regulated facilities in Alachua County.

Date of Government Version: 03/25/2019
Date Data Arrived at EDR: 03/26/2019
Date Made Active in Reports: 04/30/2019
Number of Days to Update: 35

Source: Alachua County Environmental Protection Department
Telephone: 352-264-6800
Last EDR Contact: 06/19/2019
Next Scheduled EDR Contact: 10/07/2019
Data Release Frequency: Annually

BROWARD COUNTY:

GOVERNMENT RECORDS SEARCHED / DATA CURRENCY TRACKING

Aboveground Storage Tanks

Aboveground storage tank locations in Broward County.

Date of Government Version: 12/11/2018
Date Data Arrived at EDR: 02/21/2019
Date Made Active in Reports: 03/18/2019
Number of Days to Update: 25

Source: Broward County Environmental Protection Department
Telephone: 954-818-7509
Last EDR Contact: 08/21/2019
Next Scheduled EDR Contact: 12/09/2019
Data Release Frequency: Varies

Semi-Annual Inventory Report on Contaminated Locations

Early Detection Incentive/Environmental Assessment Remediation. This report monitors the status and remediation progress of known contaminated locations within Broward County. Sites listed by the US EPA, the Florida Department of Environmental Protection, and sites licensed for contamination assessment and cleanup by the Division of Pollution Prevention and Remediation Programs of the Department.

Date of Government Version: 05/28/2019
Date Data Arrived at EDR: 05/29/2019
Date Made Active in Reports: 06/07/2019
Number of Days to Update: 9

Source: Broward County Environmental Protection Department
Telephone: 954-818-7509
Last EDR Contact: 08/26/2019
Next Scheduled EDR Contact: 06/10/2019
Data Release Frequency: Semi-Annually

Underground Storage Tanks

All known regulated storage tanks within Broward County, including those tanks that have been closed

Date of Government Version: 02/11/2019
Date Data Arrived at EDR: 02/21/2019
Date Made Active in Reports: 03/18/2019
Number of Days to Update: 25

Source: Broward County Environmental Protection Department
Telephone: 954-818-7509
Last EDR Contact: 08/21/2019
Next Scheduled EDR Contact: 12/09/2019
Data Release Frequency: Varies

HILLSBOROUGH COUNTY:

Hillsborough County LF

Hillsborough county landfill sites.

Date of Government Version: 05/02/2019
Date Data Arrived at EDR: 05/03/2019
Date Made Active in Reports: 06/06/2019
Number of Days to Update: 34

Source: Hillsborough County Environmental Protection Commission
Telephone: 813-627-2600
Last EDR Contact: 07/08/2019
Next Scheduled EDR Contact: 10/21/2019
Data Release Frequency: Varies

MIAMI-DADE COUNTY:

Air Permit Sites

Facilities that release or have a potential to release pollutants.

Date of Government Version: 05/28/2019
Date Data Arrived at EDR: 05/29/2019
Date Made Active in Reports: 06/07/2019
Number of Days to Update: 9

Source: Department of Environmental Resources Management
Telephone: 305-372-6755
Last EDR Contact: 08/26/2019
Next Scheduled EDR Contact: 12/09/2019
Data Release Frequency: Semi-Annually

Agricultural Waste Listing

A listing of agricultural waste sites

Date of Government Version: 05/28/2019
Date Data Arrived at EDR: 05/29/2019
Date Made Active in Reports: 06/07/2019
Number of Days to Update: 9

Source: Miami-Dade County Division of Environmental Resources Management
Telephone: 305-372-6715
Last EDR Contact: 08/26/2019
Next Scheduled EDR Contact: 12/09/2019
Data Release Frequency: Varies

GOVERNMENT RECORDS SEARCHED / DATA CURRENCY TRACKING

Liquid Waste Transporter List

The Liquid Waste Transporter permit regulates the transportation of various types of liquid and solid waste, including hazardous waste, waste oil and oily waste waters, septic and grease trap waste, biomedical waste, spent radiator fluid, photo chemical waste, dry sewage sludge, and other types of non-hazardous industrial waste. The Liquid Waste Transporter permits needed to protect the environment and the public from improperly handled and transported waste.

Date of Government Version: 05/28/2019	Source: DERM
Date Data Arrived at EDR: 05/29/2019	Telephone: 305-372-6755
Date Made Active in Reports: 06/07/2019	Last EDR Contact: 08/26/2019
Number of Days to Update: 9	Next Scheduled EDR Contact: 12/09/2019
	Data Release Frequency: Quarterly

Grease Trap Sites

Any non-residential facility that discharges waste to a sanitary sewer.

Date of Government Version: 05/28/2019	Source: Dade County Dept. of Env. Resources Mgmt.
Date Data Arrived at EDR: 06/26/2019	Telephone: 305-372-6508
Date Made Active in Reports: 09/05/2019	Last EDR Contact: 08/26/2019
Number of Days to Update: 71	Next Scheduled EDR Contact: 12/09/2019
	Data Release Frequency: Semi-Annually

Marine Facilities Operating Permit

What is this permit used for? Miami-Dade County Ordinance 89-104 and Section 24-18 of the Code of Miami-Dade County require the following types of marine facilities to obtain annual operating permits from DERM: All recreational boat docking facilities with ten (10) or more boat slips, moorings, davit spaces, and vessel tie-up spaces. All boat storage facilities contiguous to tidal waters in Miami-Dade County with ten (10) or more dry storage spaces including boatyards and boat manufacturing facilities.

Date of Government Version: 05/28/2019	Source: DERM
Date Data Arrived at EDR: 05/29/2019	Telephone: 305-372-3576
Date Made Active in Reports: 06/07/2019	Last EDR Contact: 08/26/2019
Number of Days to Update: 9	Next Scheduled EDR Contact: 12/09/2019
	Data Release Frequency: Quarterly

Miami River Enforcement

The Miami River Enforcement database files were created for facilities and in some instances vessels that were inspected by a workgroup within the Department that was identified as the Miami River Enforcement Group. The files do not all necessarily reflect enforcement cases and some were created for locations that were permitted by other Sections within the Department.

Date of Government Version: 06/05/2013	Source: DERM
Date Data Arrived at EDR: 06/06/2013	Telephone: 305-372-3576
Date Made Active in Reports: 08/06/2013	Last EDR Contact: 08/26/2019
Number of Days to Update: 61	Next Scheduled EDR Contact: 12/09/2019
	Data Release Frequency: Quarterly

Industrial Waste Permit Sites

Facilities that either generate more than 25,000 of wastewater per day to sanitary sewers or are pre-defined by EPA.

Date of Government Version: 05/28/2019	Source: Department of Environmental Resources Management
Date Data Arrived at EDR: 05/29/2019	Telephone: 305-372-6700
Date Made Active in Reports: 06/07/2019	Last EDR Contact: 08/26/2019
Number of Days to Update: 9	Next Scheduled EDR Contact: 12/09/2019
	Data Release Frequency: Semi-Annually

Enforcement Case Tracking System Sites

Enforcement cases monitored by the Dade County Department of Environmental Resources Management.

GOVERNMENT RECORDS SEARCHED / DATA CURRENCY TRACKING

Date of Government Version: 05/28/2019
Date Data Arrived at EDR: 05/29/2019
Date Made Active in Reports: 06/07/2019
Number of Days to Update: 9

Source: Department of Environmental Resources Management
Telephone: 305-372-6755
Last EDR Contact: 08/26/2019
Next Scheduled EDR Contact: 12/09/2019
Data Release Frequency: Semi-Annually

Fuel Spills Cases

DERM documents fuel spills of sites that are not in a state program.

Date of Government Version: 01/08/2009
Date Data Arrived at EDR: 01/13/2009
Date Made Active in Reports: 02/05/2009
Number of Days to Update: 23

Source: Department of Environmental Resources Management
Telephone: 305-372-6755
Last EDR Contact: 08/26/2019
Next Scheduled EDR Contact: 12/09/2019
Data Release Frequency: Semi-Annually

Storage Tanks

A listing of aboveground and underground storage tank site locations.

Date of Government Version: 02/26/2019
Date Data Arrived at EDR: 02/26/2019
Date Made Active in Reports: 04/30/2019
Number of Days to Update: 63

Source: Department of Environmental Resource Management
Telephone: 305-372-6700
Last EDR Contact: 08/26/2019
Next Scheduled EDR Contact: 12/09/2019
Data Release Frequency: Semi-Annually

PALM BEACH COUNTY:

Palm Beach County LF

Palm Beach County Inventory of Solid Waste Sites.

Date of Government Version: 09/01/2011
Date Data Arrived at EDR: 09/20/2011
Date Made Active in Reports: 10/10/2011
Number of Days to Update: 20

Source: Palm Beach County Solid Waste Authority
Telephone: 561-640-4000
Last EDR Contact: 06/14/2019
Next Scheduled EDR Contact: 09/23/2019
Data Release Frequency: Varies

OTHER DATABASE(S)

Depending on the geographic area covered by this report, the data provided in these specialty databases may or may not be complete. For example, the existence of wetlands information data in a specific report does not mean that all wetlands in the area covered by the report are included. Moreover, the absence of any reported wetlands information does not necessarily mean that wetlands do not exist in the area covered by the report.

Oil/Gas Pipelines

Source: PennWell Corporation

Petroleum Bundle (Crude Oil, Refined Products, Petrochemicals, Gas Liquids (LPG/NGL), and Specialty Gases (Miscellaneous)) N = Natural Gas Bundle (Natural Gas, Gas Liquids (LPG/NGL), and Specialty Gases (Miscellaneous)). This map includes information copyrighted by PennWell Corporation. This information is provided on a best effort basis and PennWell Corporation does not guarantee its accuracy nor warrant its fitness for any particular purpose. Such information has been reprinted with the permission of PennWell.

Electric Power Transmission Line Data

Source: PennWell Corporation

This map includes information copyrighted by PennWell Corporation. This information is provided on a best effort basis and PennWell Corporation does not guarantee its accuracy nor warrant its fitness for any particular purpose. Such information has been reprinted with the permission of PennWell.

Sensitive Receptors: There are individuals deemed sensitive receptors due to their fragile immune systems and special sensitivity to environmental discharges. These sensitive receptors typically include the elderly, the sick, and children. While the location of all sensitive receptors cannot be determined, EDR indicates those buildings and facilities - schools, daycares, hospitals, medical centers, and nursing homes - where individuals who are sensitive receptors are likely to be located.

GOVERNMENT RECORDS SEARCHED / DATA CURRENCY TRACKING

AHA Hospitals:

Source: American Hospital Association, Inc.

Telephone: 312-280-5991

The database includes a listing of hospitals based on the American Hospital Association's annual survey of hospitals.

Medical Centers: Provider of Services Listing

Source: Centers for Medicare & Medicaid Services

Telephone: 410-786-3000

A listing of hospitals with Medicare provider number, produced by Centers of Medicare & Medicaid Services, a federal agency within the U.S. Department of Health and Human Services.

Nursing Homes

Source: National Institutes of Health

Telephone: 301-594-6248

Information on Medicare and Medicaid certified nursing homes in the United States.

Public Schools

Source: National Center for Education Statistics

Telephone: 202-502-7300

The National Center for Education Statistics' primary database on elementary and secondary public education in the United States. It is a comprehensive, annual, national statistical database of all public elementary and secondary schools and school districts, which contains data that are comparable across all states.

Private Schools

Source: National Center for Education Statistics

Telephone: 202-502-7300

The National Center for Education Statistics' primary database on private school locations in the United States.

Daycare Centers: Department of Children & Families

Source: Provider Information

Telephone: 850-488-4900

Flood Zone Data: This data was obtained from the Federal Emergency Management Agency (FEMA). It depicts 100-year and 500-year flood zones as defined by FEMA. It includes the National Flood Hazard Layer (NFHL) which incorporates Flood Insurance Rate Map (FIRM) data and Q3 data from FEMA in areas not covered by NFHL.

Source: FEMA

Telephone: 877-336-2627

Date of Government Version: 2003, 2015

NWI: National Wetlands Inventory. This data, available in select counties across the country, was obtained by EDR in 2002, 2005 and 2010 from the U.S. Fish and Wildlife Service.

State Wetlands Data: Wetlands Inventory

Source: Department of Environmental Protection

Telephone: 850-245-8238

STREET AND ADDRESS INFORMATION

© 2015 TomTom North America, Inc. All rights reserved. This material is proprietary and the subject of copyright protection and other intellectual property rights owned by or licensed to Tele Atlas North America, Inc. The use of this material is subject to the terms of a license agreement. You will be held liable for any unauthorized copying or disclosure of this material.

DRAFT

APPENDIX D
Aerial Photos and Maps



Orlando South Interchange

Orlando South Interchange

Orlando, FL 32809

Inquiry Number: 5754263.6

August 19, 2019

The EDR Aerial Photo Decade Package



6 Armstrong Road, 4th floor
Shelton, CT 06484
Toll Free: 800.352.0050
www.edrnet.com

Date EDR Searched Historical Sources:

Aerial Photography August 19, 2019

Target Property:

Orlando South Interchange

Orlando, FL 32809

<u>Year</u>	<u>Scale</u>	<u>Details</u>	<u>Source</u>
1947	Aerial Photograph. Scale: 1"=1000'	Flight Year: 1947	U of FL
1950	Aerial Photograph. Scale: 1"=1000'	Flight Year: 1950	USGS
1954	Aerial Photograph. Scale: 1"=1000'	Flight Year: 1954	U of FL
1969	Aerial Photograph. Scale: 1"=1000'	Flight Year: 1969	U of FL
1973	Aerial Photograph. Scale: 1"=1000'	Flight Year: 1973	FDOT
1978	Aerial Photograph. Scale: 1"=1000'	Flight Year: 1978	FDOT
1984	Aerial Photograph. Scale: 1"=1000'	Flight Year: 1984	FDOT
1990	Aerial Photograph. Scale: 1"=1000'	Flight Year: 1990	FDOT
1995	Aerial Photograph. Scale: 1"=1000'	Flight Year: 1995	DOQQ_USGS
1999	Aerial Photograph. Scale: 1"=1000'	Flight Year: 1999	DOQQ_USGS
2007	Aerial Photograph. Scale: 1"=1000'	Flight Year: 2007	NAIP_USGS
2010	Aerial Photograph. Scale: 1"=1000'	Flight Year: 2010	NAIP_USGS
2013	Aerial Photograph. Scale: 1"=1000'	Flight Year: 2013	NAIP_USGS
2017	Aerial Photograph. Scale: 1"=1000'	Flight Year: 2017	NAIP_USGS




INQUIRY #: 5754263.6
YEAR: 1947
SCALE: 1"=1000'



INQUIRY #: 5754263.6
YEAR: 1947
SCALE: 1"=1000'




INQUIRY #: 5754263.6
YEAR: 1947
SCALE: 1"=1000'



INQUIRY #: 5754263.6
YEAR: 1950
SCALE: 1"=1000'



INQUIRY #: 5754263.6
YEAR: 1950
SCALE: 1"=1000'



INQUIRY #: 5754263.6
YEAR: 1950
SCALE: 1"=1000'



INQUIRY #: 5754263.6
YEAR: 1954
SCALE: 1"=1000'



INQUIRY #: 5754263.6
YEAR: 1954
SCALE: 1"=1000'



INQUIRY #: 5754263.6
YEAR: 1954
SCALE: 1"=1000'




INQUIRY #: 5754263.6
YEAR: 1969
SCALE: 1"=1000'



INQUIRY #: 5754263.6
YEAR: 1969
SCALE: 1"=1000'



INQUIRY #: 5754263.6
YEAR: 1969
SCALE: 1"=1000'




INQUIRY #: 5754263.6
YEAR: 1973
SCALE: 1"=1000'



INQUIRY #: 5754263.6
YEAR: 1973
SCALE: 1"=1000'



INQUIRY #: 5754263.6
YEAR: 1973
SCALE: 1"=1000'



INQUIRY #: 5754263.6
YEAR: 1978
SCALE: 1"=1000'



INQUIRY #: 5754263.6
YEAR: 1978
SCALE: 1"=1000'



INQUIRY #: 5754263.6
YEAR: 1978
SCALE: 1"=1000'



INQUIRY #: 5754263.6
YEAR: 1984
SCALE: 1"=1000'



INQUIRY #: 5754263.6
YEAR: 1984
SCALE: 1"=1000'





INQUIRY #: 5754263.6
YEAR: 1990
SCALE: 1"=1000'




INQUIRY #: 5754263.6
YEAR: 1990
SCALE: 1"=1000'



INQUIRY #: 5754263.6
YEAR: 1990
SCALE: 1"=1000'



INQUIRY #: 5754263.6
YEAR: 1995
SCALE: 1"=1000'




INQUIRY #: 5754263.6
YEAR: 1995
SCALE: 1"=1000'



INQUIRY #: 5754263.6
YEAR: 1995
SCALE: 1"=1000'




INQUIRY #: 5754263.6
YEAR: 1999
SCALE: 1"=1000'



INQUIRY #: 5754263.6
YEAR: 1999
SCALE: 1"=1000'




INQUIRY #1 5754263.6
YEAR: 1999
SCALE: 1"=1000'



INQUIRY #: 5754263.6
YEAR: 2007
SCALE: 1"=1000'



INQUIRY #: 5754263.6
YEAR: 2007
SCALE: 1"=1000'




INQUIRY #: 5754263.6
YEAR: 2007
SCALE: 1"=1000'



INQUIRY #: 5754263.6
YEAR: 2010
SCALE: 1"=1000'



INQUIRY #: 5754263.6
YEAR: 2010
SCALE: 1"=1000'



INQUIRY #1 5754263.6
YEAR: 2010
SCALE: 1"=1000'



INQUIRY #: 5754263.6
YEAR: 2013
SCALE: 1"=1000'



INQUIRY #: 5754263.6
YEAR: 2013
SCALE: 1"=1000'



INQUIRY #: 574 23
YEAR: 2013
SCALE: 1"=1000'



INQUIRY #: 5754263.6
YEAR: 2017
SCALE: 1"=1000'



INQUIRY #: 5754263.6
YEAR: 2017
SCALE: 1"=1000'



INQUIRY # 5754263
YEAR: 2017
SCALE: 1"=1000'

Orlando South Interchange

Orlando South Interchange

Orlando, FL 32809

Inquiry Number: 5754263.5

August 16, 2019

EDR Historical Topo Map Report

with QuadMatch™



6 Armstrong Road, 4th floor
Shelton, CT 06484
Toll Free: 800.352.0050
www.edrnet.com

EDR Historical Topo Map Report

08/16/19

Site Name:

Orlando South Interchange
Orlando South Interchange
Orlando, FL 32809
EDR Inquiry # 5754263.5

Client Name:

KB Environmental Sciences
9500 Koger Boulevard
St. Petersburg, FL 33702
Contact: Linsey Delgrosso



EDR Topographic Map Library has been searched by EDR and maps covering the target property location as provided by KB Environmental Sciences were identified for the years listed below. EDR's Historical Topo Map Report is designed to assist professionals in evaluating potential liability on a target property resulting from past activities. EDR's Historical Topo Map Report includes a search of a collection of public and private color historical topographic maps, dating back to the late 1800s.

Search Results:**Coordinates:**

P.O.#	NA	Latitude:	28.4329 28° 25' 58" North
Project:	H147001-1	Longitude:	-81.4057 -81° 24' 21" West
		UTM Zone:	Zone 17 North
		UTM X Meters:	460270.92
		UTM Y Meters:	3145225.41
		Elevation:	93.00' above sea level

Maps Provided:

2012
1980
1970
1953

Disclaimer - Copyright and Trademark Notice

This Report contains certain information obtained from a variety of public and other sources reasonably available to Environmental Data Resources, Inc. It cannot be concluded from this Report that coverage information for the target and surrounding properties does not exist from other sources. NO WARRANTY EXPRESSED OR IMPLIED, IS MADE WHATSOEVER IN CONNECTION WITH THIS REPORT. ENVIRONMENTAL DATA RESOURCES, INC. SPECIFICALLY DISCLAIMS THE MAKING OF ANY SUCH WARRANTIES, INCLUDING WITHOUT LIMITATION, MERCHANTABILITY OR FITNESS FOR A PARTICULAR USE OR PURPOSE. ALL RISK IS ASSUMED BY THE USER. IN NO EVENT SHALL ENVIRONMENTAL DATA RESOURCES, INC. BE LIABLE TO ANYONE, WHETHER ARISING OUT OF ERRORS OR OMISSIONS, NEGLIGENCE, ACCIDENT OR ANY OTHER CAUSE, FOR ANY LOSS OF DAMAGE, INCLUDING, WITHOUT LIMITATION, SPECIAL, INCIDENTAL, CONSEQUENTIAL, OR EXEMPLARY DAMAGES. ANY LIABILITY ON THE PART OF ENVIRONMENTAL DATA RESOURCES, INC. IS STRICTLY LIMITED TO A REFUND OF THE AMOUNT PAID FOR THIS REPORT. Purchaser accepts this Report "AS IS". Any analyses, estimates, ratings, environmental risk levels or risk codes provided in this Report are provided for illustrative purposes only, and are not intended to provide, nor should they be interpreted as providing any facts regarding, or prediction or forecast of, any environmental risk for any property. Only a Phase I Environmental Site Assessment performed by an environmental professional can provide information regarding the environmental risk for any property. Additionally, the information provided in this Report is not to be construed as legal advice.

Copyright 2019 by Environmental Data Resources, Inc. All rights reserved. Reproduction in any media or format, in whole or in part, of any report or map of Environmental Data Resources, Inc., or its affiliates, is prohibited without prior written permission.

EDR and its logos (including Sanborn and Sanborn Map) are trademarks of Environmental Data Resources, Inc. or its affiliates. All other trademarks used herein are the property of their respective owners.

Topo Sheet Key

This EDR Topo Map Report is based upon the following USGS topographic map sheets.

2012 Source Sheets



Lake Jessamine
2012
7.5-minute, 24000

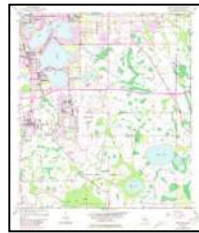


Pine Castle
2012
7.5-minute, 24000

1980 Source Sheets



Lake Jessamine
1980
7.5-minute, 24000
Aerial Photo Revised 1977



Pine Castle
1980
7.5-minute, 24000
Aerial Photo Revised 1977

1970 Source Sheets



Lake Jessamine
1970
7.5-minute, 24000
Aerial Photo Revised 1970



Pine Castle
1970
7.5-minute, 24000
Aerial Photo Revised 1970

1953 Source Sheets



Lake Jessamine
1953
7.5-minute, 24000
Aerial Photo Revised 1950



Pine Castle
1953
7.5-minute, 24000
Aerial Photo Revised 1950



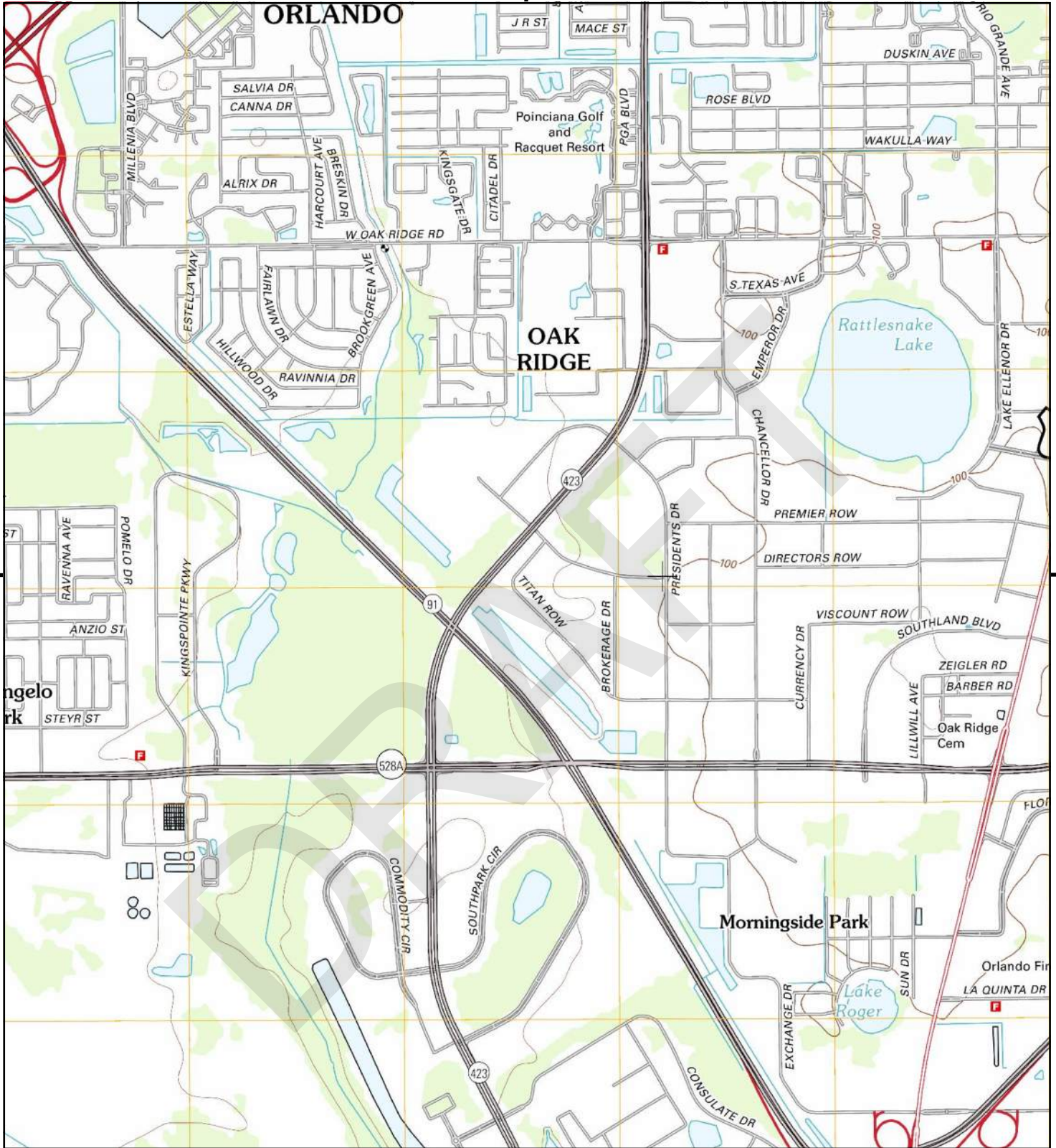
This report includes information from the following map sheet(s).



TP, Lake Jessamine, 2012, 7.5-minute

SITE NAME: Orlando South Interchange
 ADDRESS: Orlando South Interchange
 Orlando, FL 32809
 CLIENT: KB Environmental Sciences





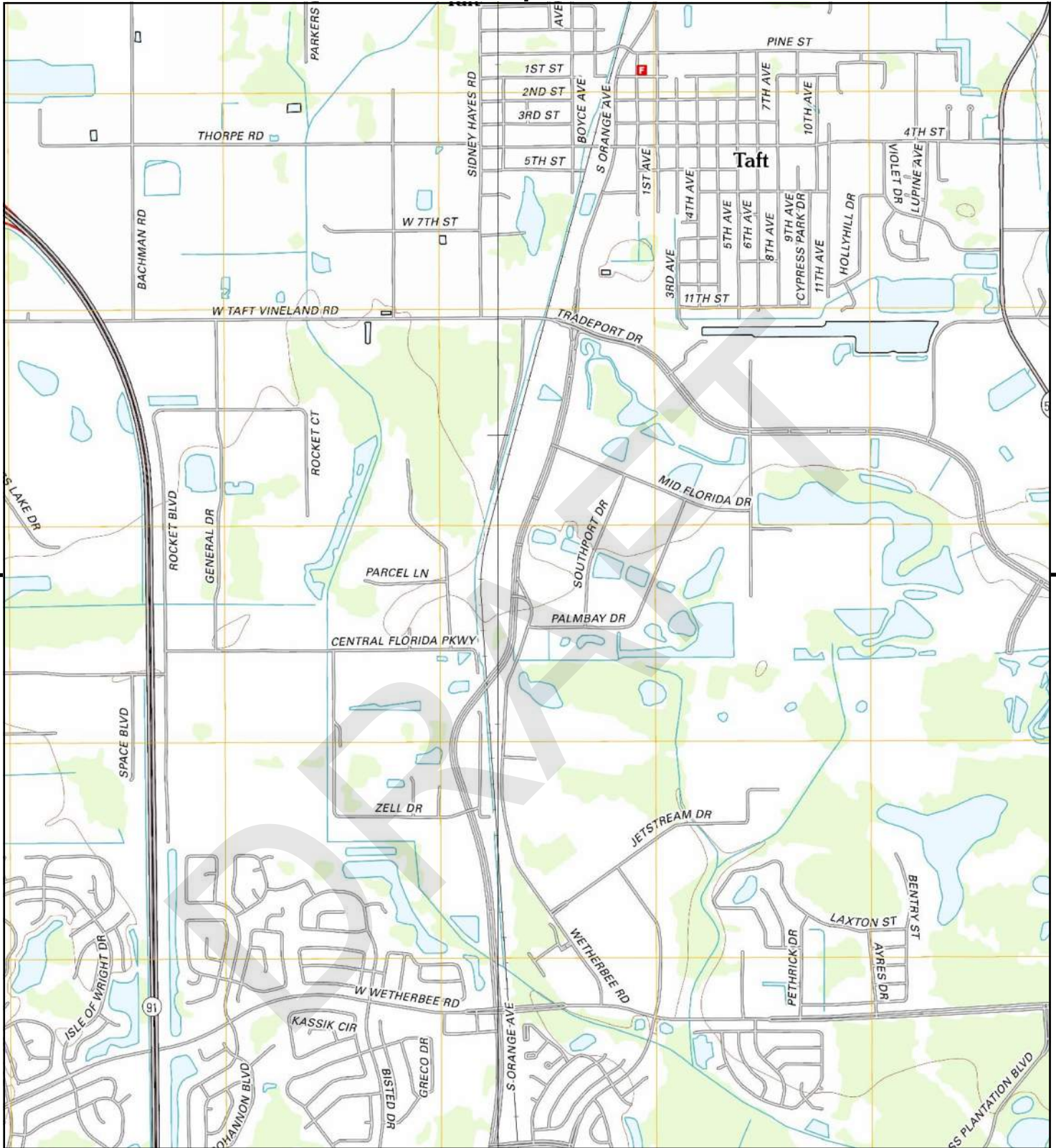
This report includes information from the following map sheet(s).



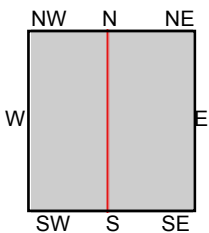
TP, Lake Jessamine, 2012, 7.5-minute

SITE NAME: Orlando South Interchange
 ADDRESS: Orlando South Interchange
 Orlando, FL 32809
 CLIENT: KB Environmental Sciences





This report includes information from the following map sheet(s).



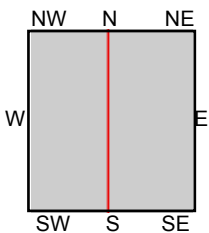
TP, Pine Castle, 2012, 7.5-minute
 NW, Lake Jessamine, 2012, 7.5-minute

SITE NAME: Orlando South Interchange
ADDRESS: Orlando South Interchange
 Orlando, FL 32809
CLIENT: KB Environmental Sciences





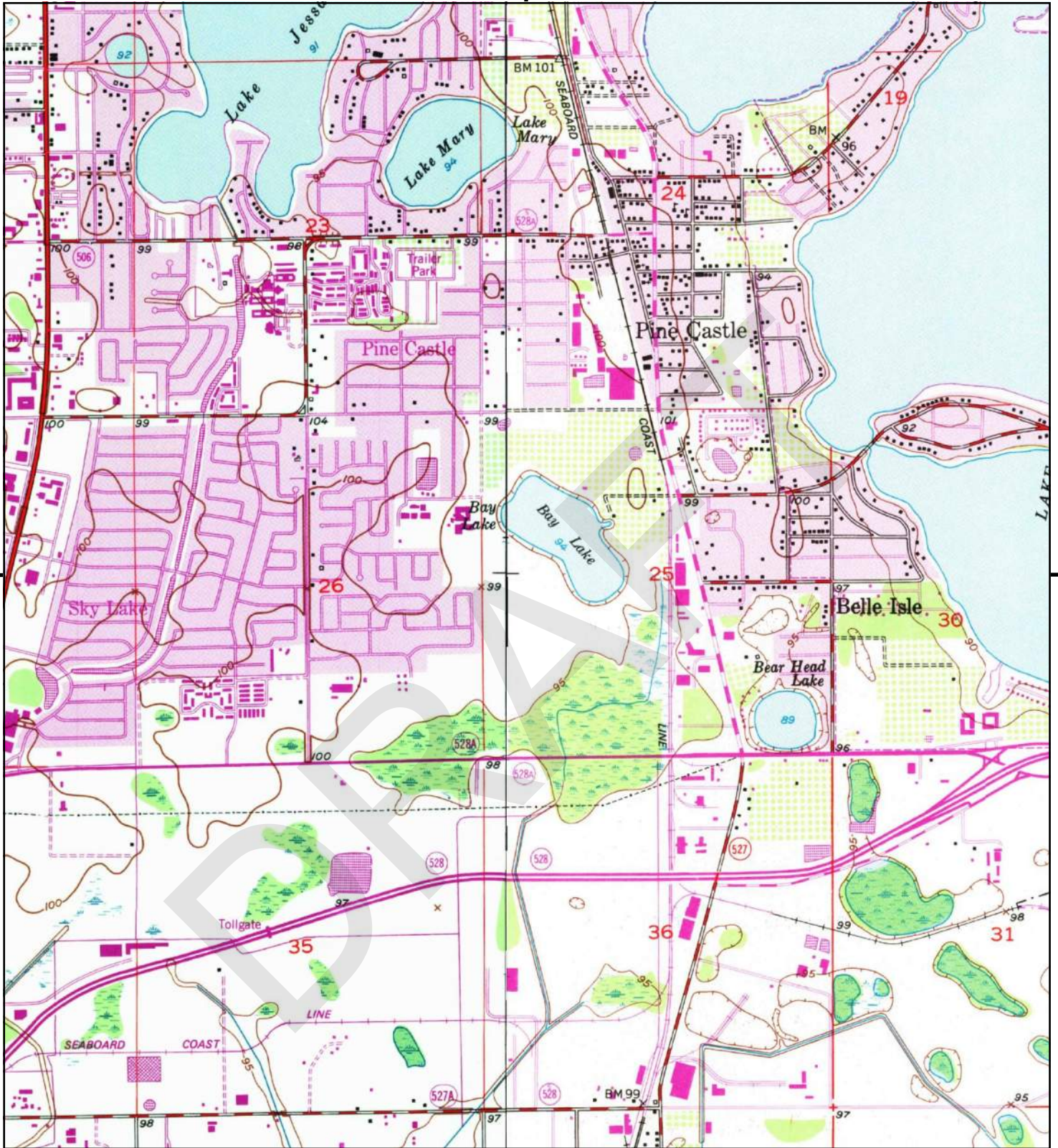
This report includes information from the following map sheet(s).



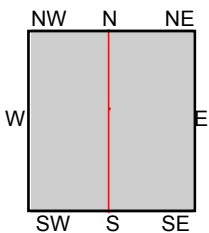
TP, Pine Castle, 2012, 7.5-minute
 W, Lake Jessamine, 2012, 7.5-minute

SITE NAME: Orlando South Interchange
ADDRESS: Orlando South Interchange
 Orlando, FL 32809
CLIENT: KB Environmental Sciences





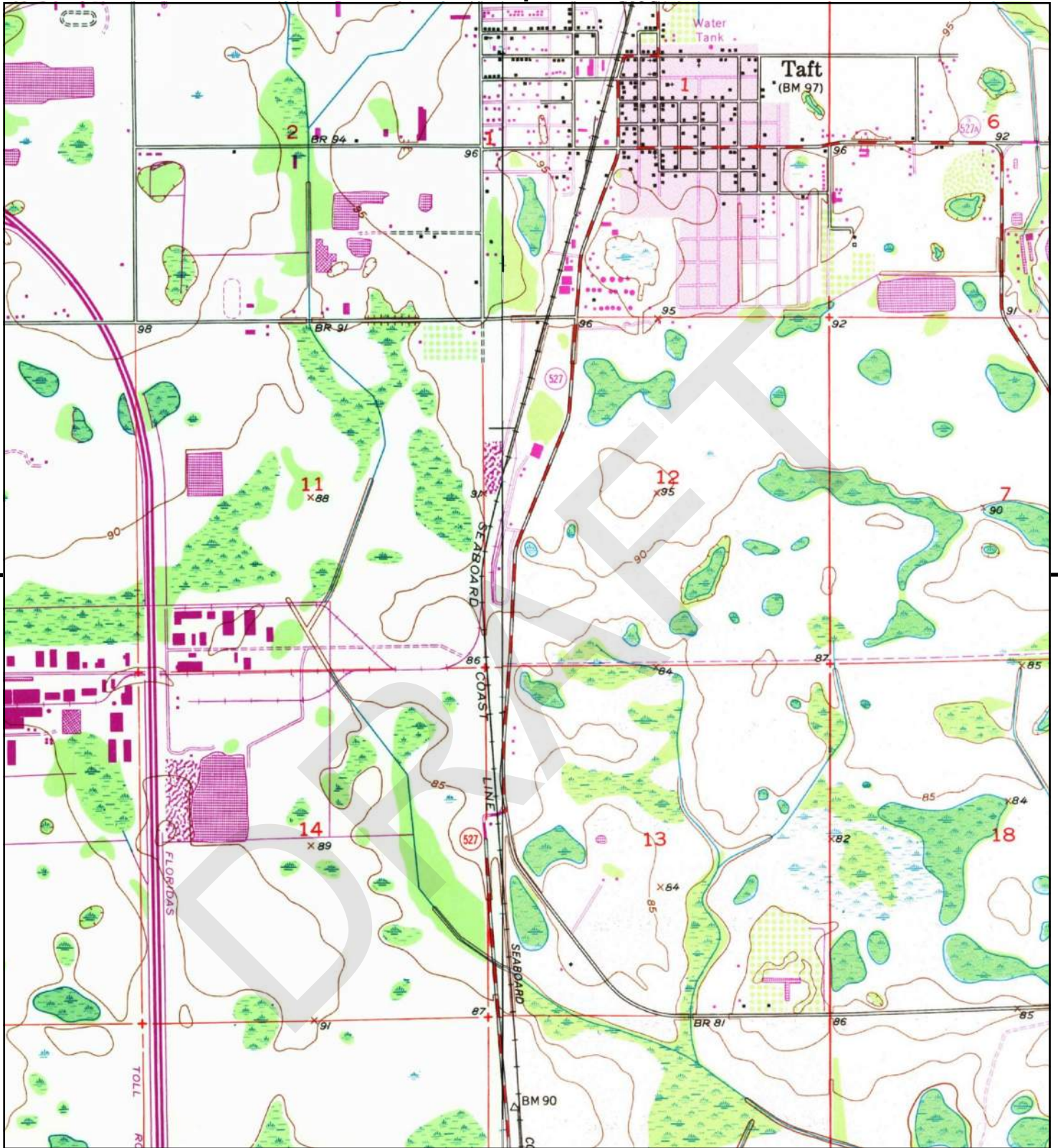
This report includes information from the following map sheet(s).



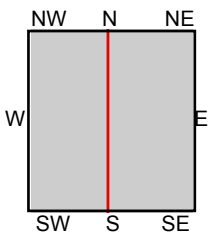
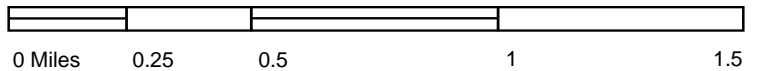
TP, Pine Castle, 1980, 7.5-minute
 W, Lake Jessamine, 1980, 7.5-minute

SITE NAME: Orlando South Interchange
 ADDRESS: Orlando South Interchange
 Orlando, FL 32809
 CLIENT: KB Environmental Sciences





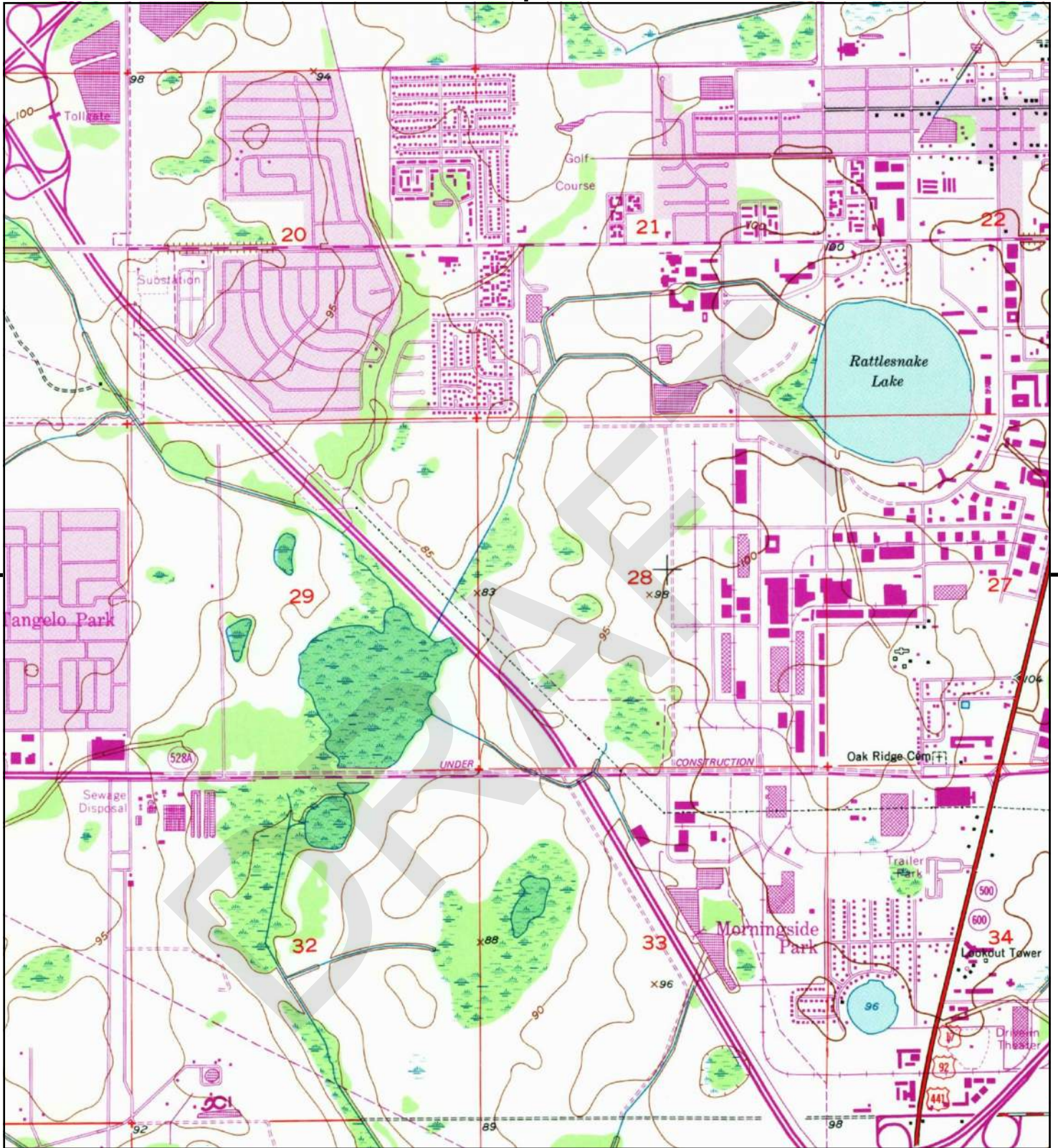
This report includes information from the following map sheet(s).



TP, Pine Castle, 1980, 7.5-minute
 NW, Lake Jessamine, 1980, 7.5-minute

SITE NAME: Orlando South Interchange
 ADDRESS: Orlando South Interchange
 Orlando, FL 32809
 CLIENT: KB Environmental Sciences





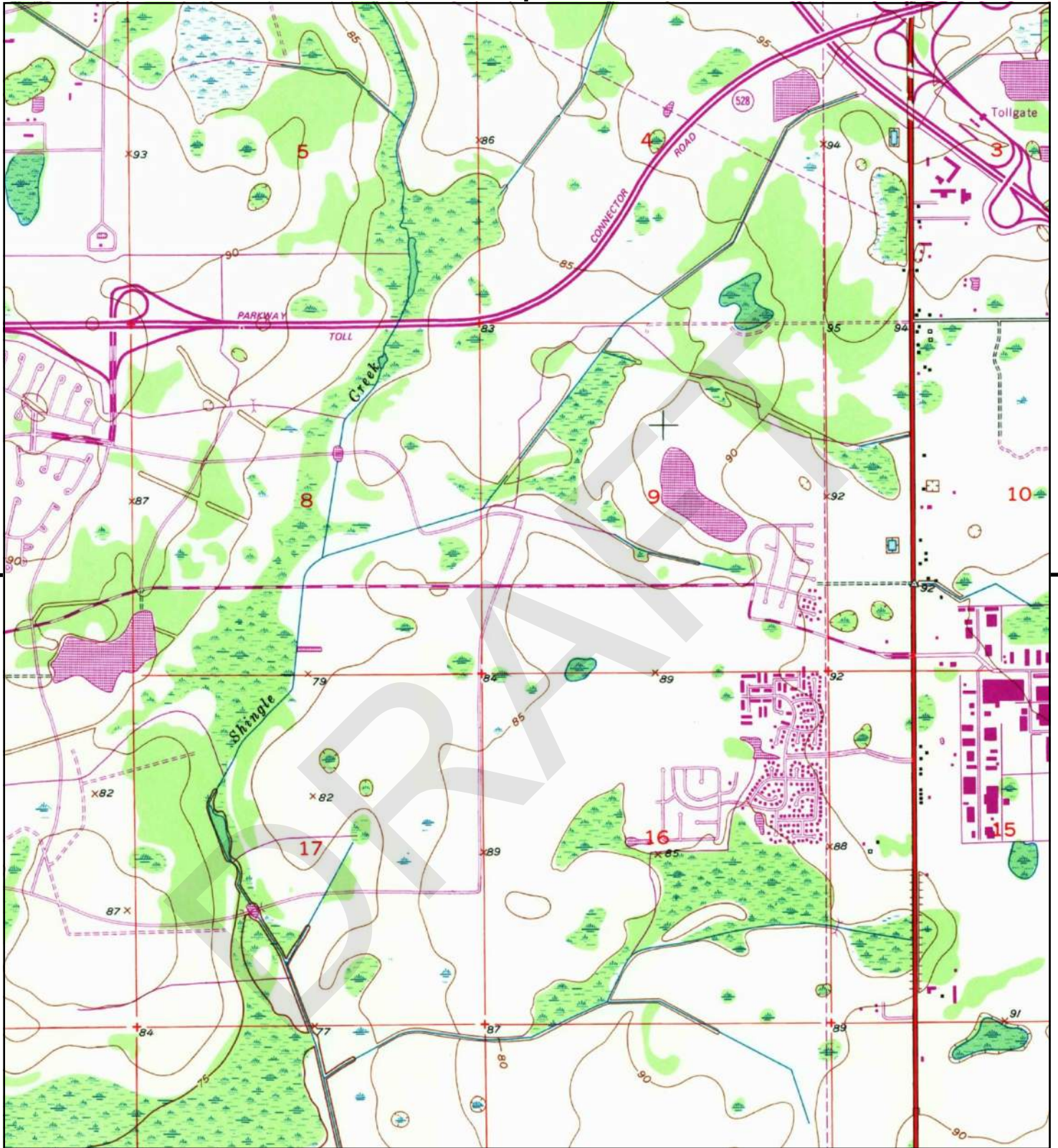
This report includes information from the following map sheet(s).



TP, Lake Jessamine, 1980, 7.5-minute

SITE NAME: Orlando South Interchange
 ADDRESS: Orlando South Interchange
 Orlando, FL 32809
 CLIENT: KB Environmental Sciences





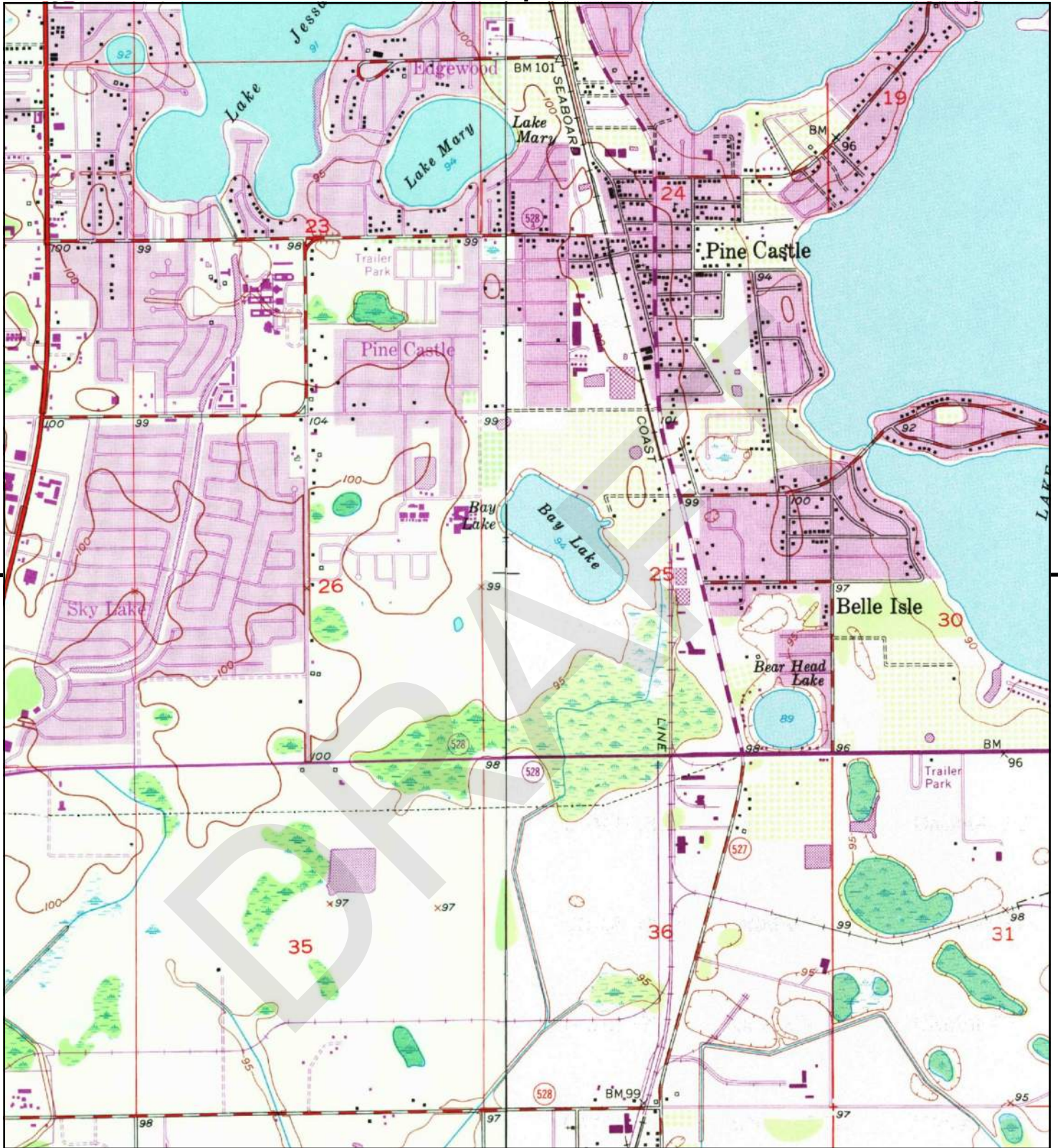
This report includes information from the following map sheet(s).



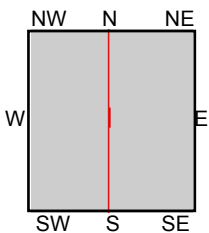
TP, Lake Jessamine, 1980, 7.5-minute

SITE NAME: Orlando South Interchange
 ADDRESS: Orlando South Interchange
 Orlando, FL 32809
 CLIENT: KB Environmental Sciences





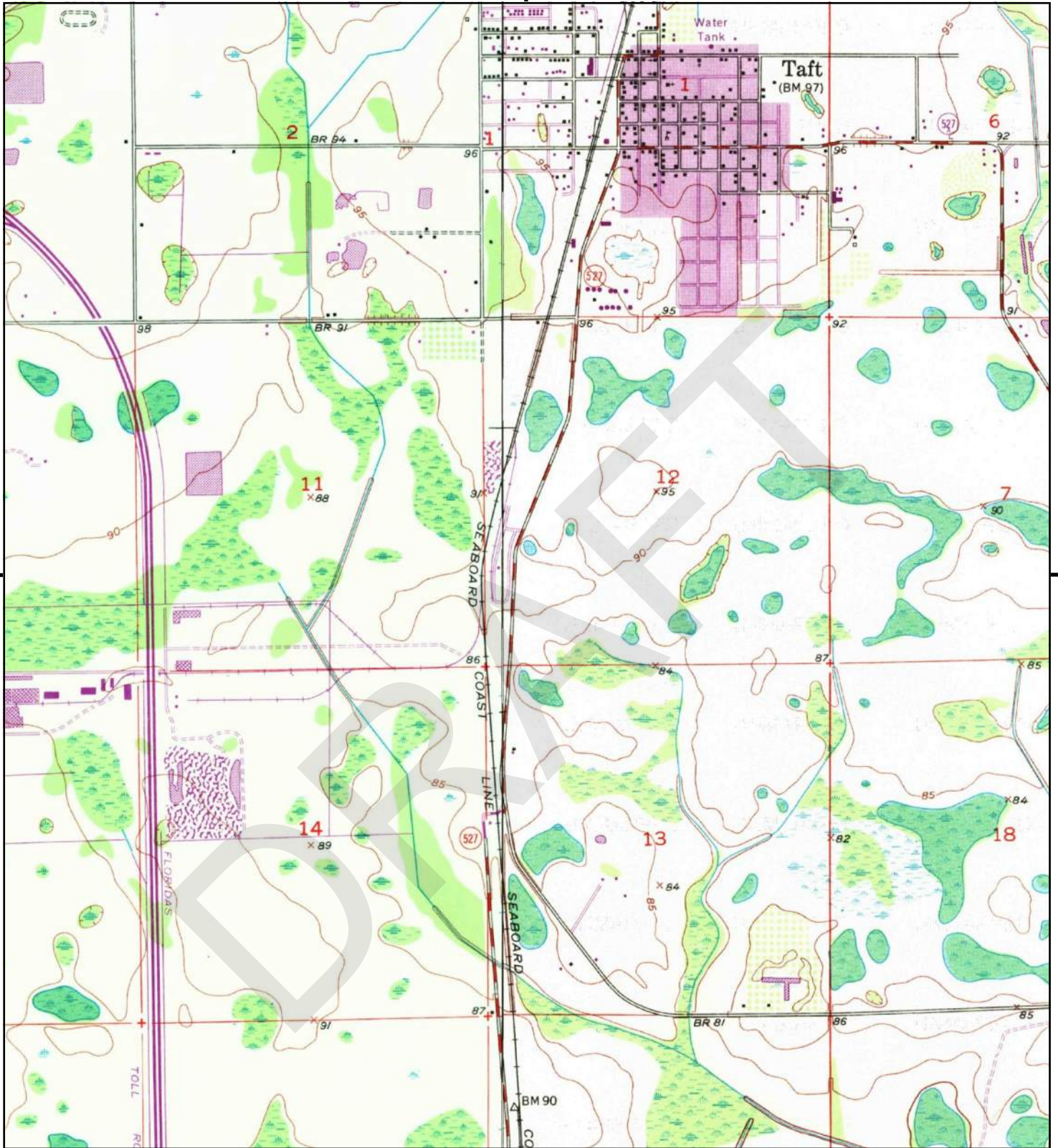
This report includes information from the following map sheet(s).



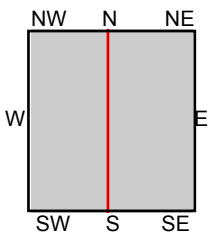
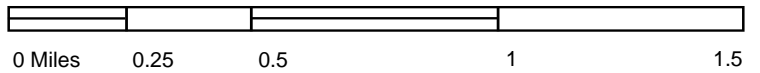
TP, Pine Castle, 1970, 7.5-minute
W, Lake Jessamine, 1970, 7.5-minute

SITE NAME: Orlando South Interchange
ADDRESS: Orlando South Interchange
Orlando, FL 32809
CLIENT: KB Environmental Sciences





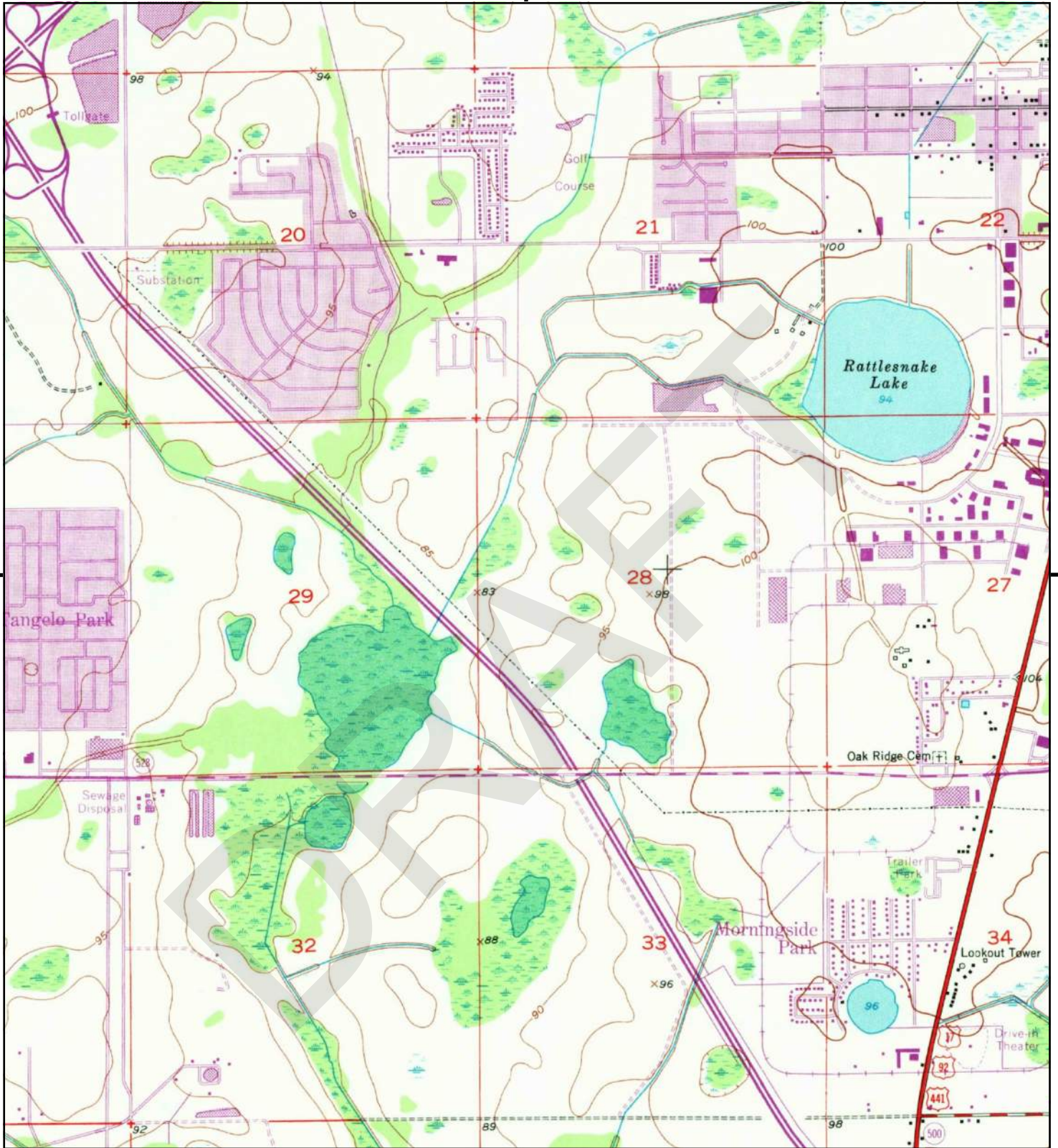
This report includes information from the following map sheet(s).



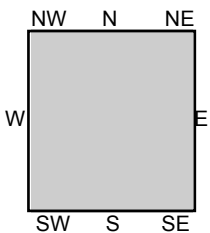
TP, Pine Castle, 1970, 7.5-minute
 NW, Lake Jessamine, 1970, 7.5-minute

SITE NAME: Orlando South Interchange
 ADDRESS: Orlando South Interchange
 Orlando, FL 32809
 CLIENT: KB Environmental Sciences





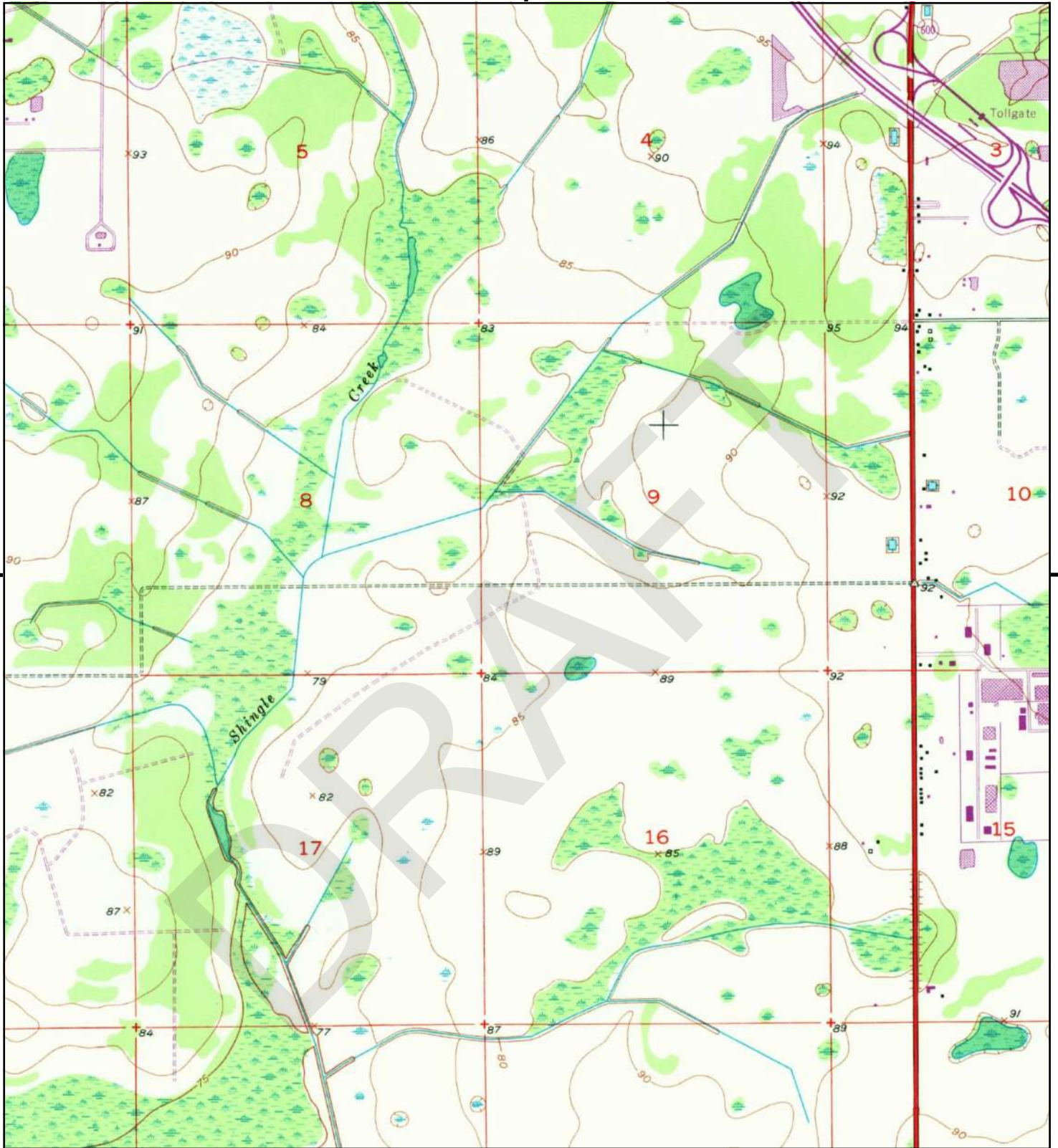
This report includes information from the following map sheet(s).



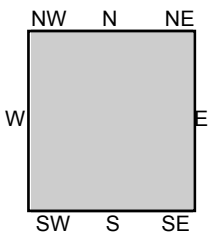
TP, Lake Jessamine, 1970, 7.5-minute

SITE NAME: Orlando South Interchange
 ADDRESS: Orlando South Interchange
 Orlando, FL 32809
 CLIENT: KB Environmental Sciences





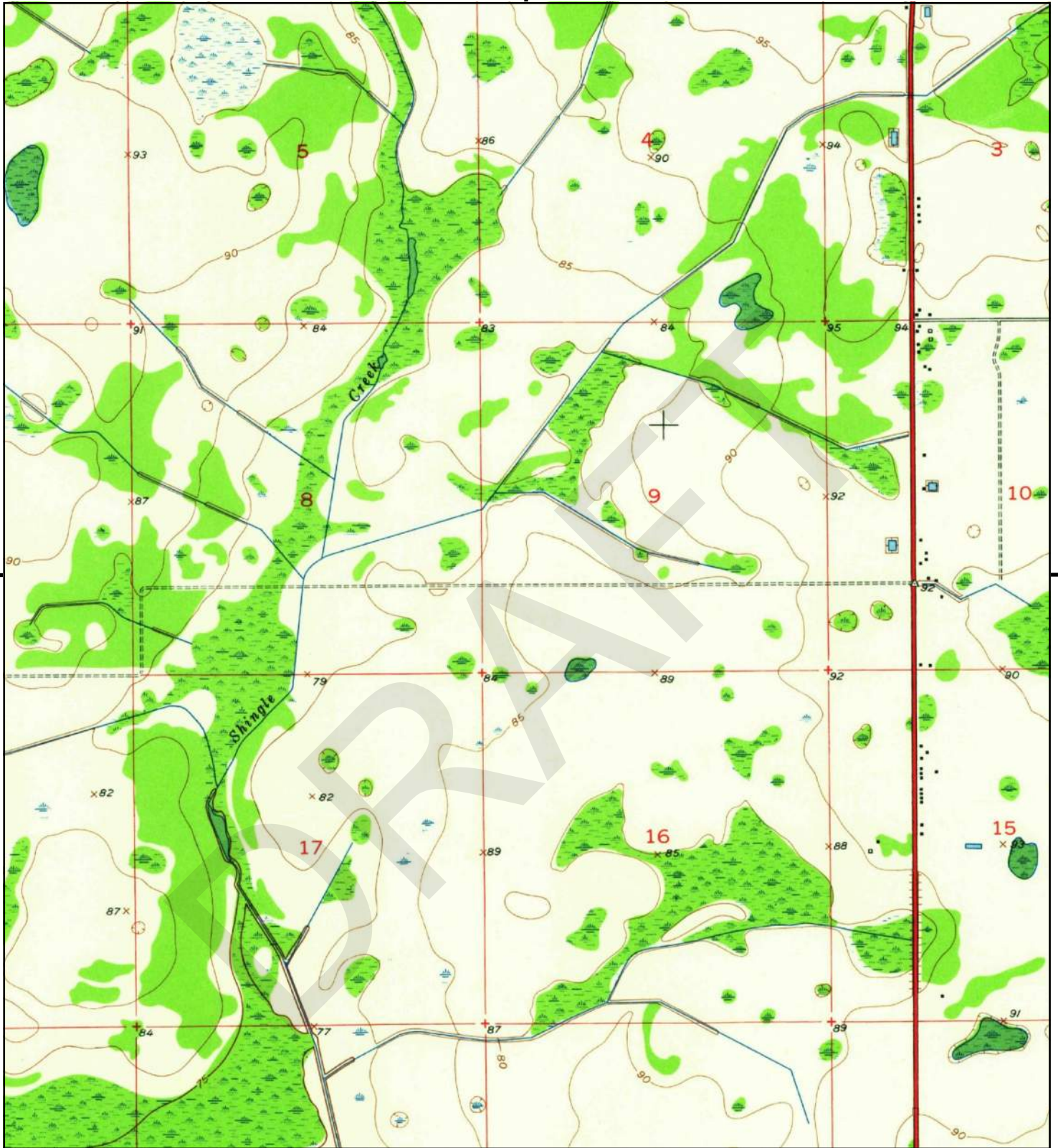
This report includes information from the following map sheet(s).



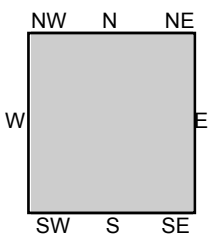
TP, Lake Jessamine, 1970, 7.5-minute

SITE NAME: Orlando South Interchange
ADDRESS: Orlando South Interchange
Orlando, FL 32809
CLIENT: KB Environmental Sciences





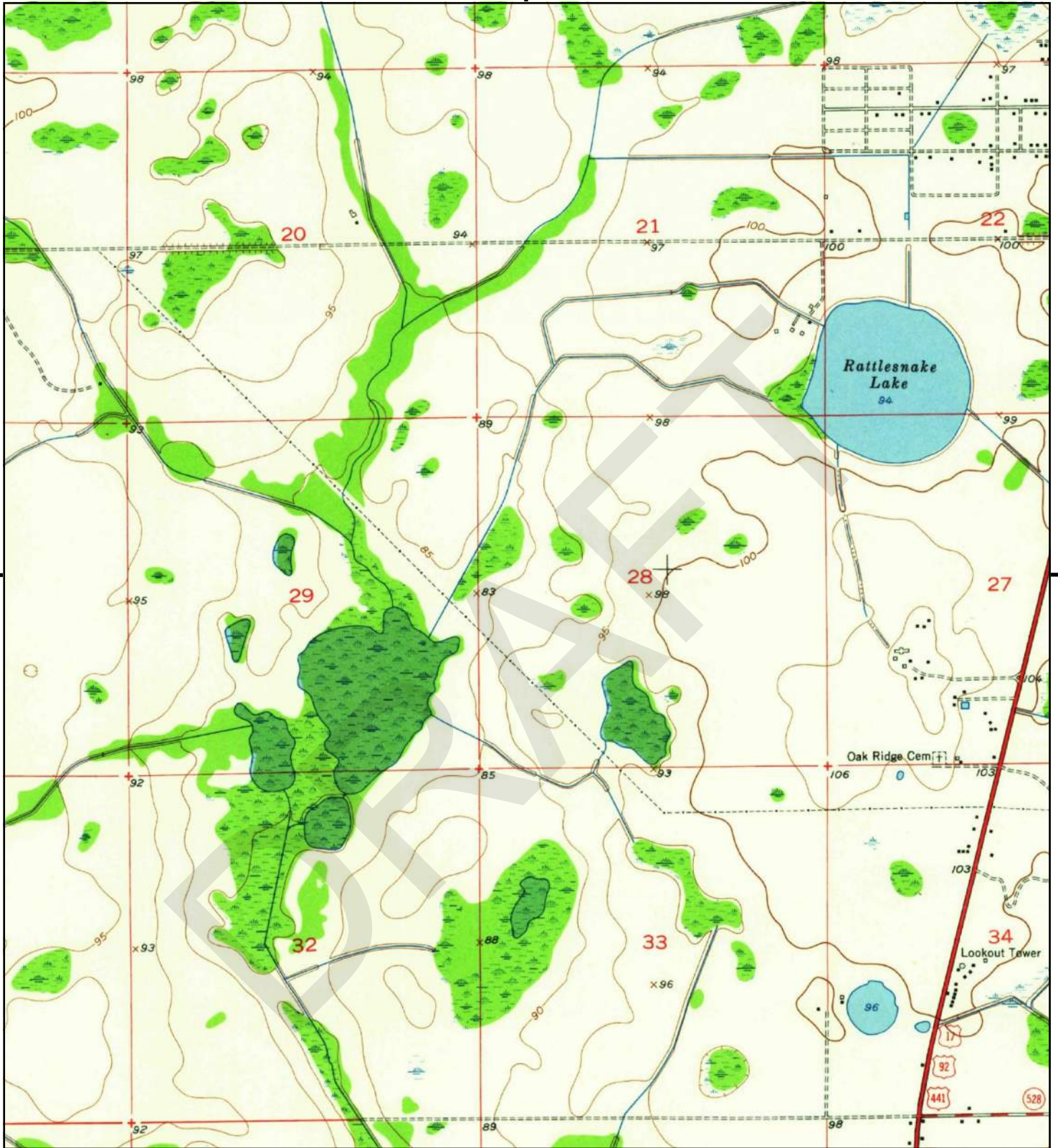
This report includes information from the following map sheet(s).



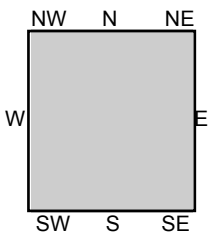
TP, Lake Jessamine, 1953, 7.5-minute

SITE NAME: Orlando South Interchange
ADDRESS: Orlando South Interchange
Orlando, FL 32809
CLIENT: KB Environmental Sciences





This report includes information from the following map sheet(s).



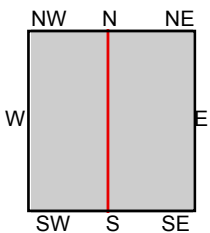
TP, Lake Jessamine, 1953, 7.5-minute

SITE NAME: Orlando South Interchange
ADDRESS: Orlando South Interchange
Orlando, FL 32809
CLIENT: KB Environmental Sciences





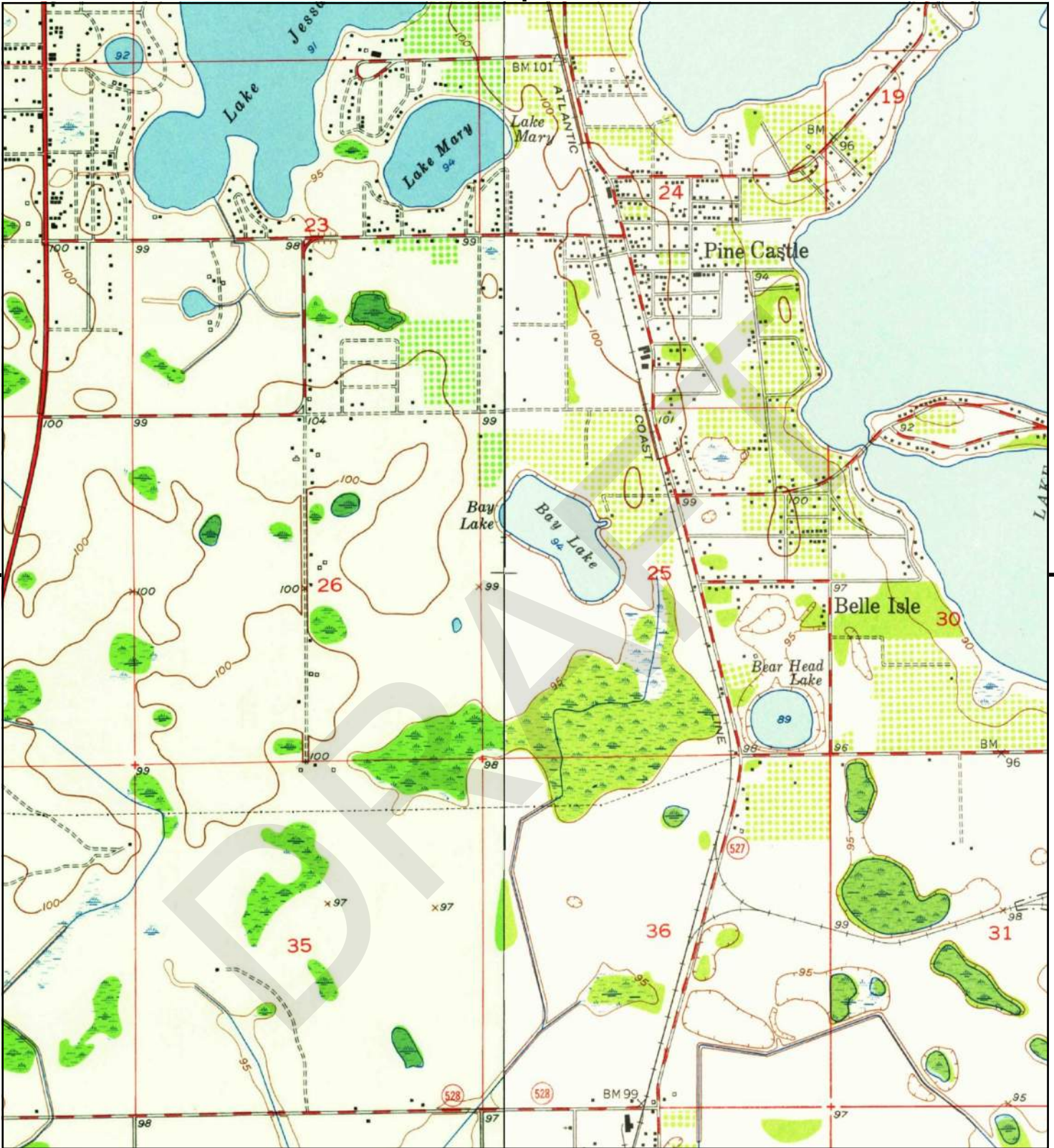
This report includes information from the following map sheet(s).



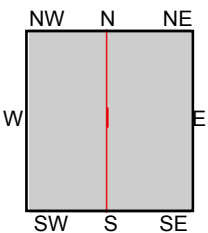
TP, Pine Castle, 1953, 7.5-minute
 NW, Lake Jessamine, 1953, 7.5-minute

SITE NAME: Orlando South Interchange
ADDRESS: Orlando South Interchange
 Orlando, FL 32809
CLIENT: KB Environmental Sciences





This report includes information from the following map sheet(s).



TP, Pine Castle, 1953, 7.5-minute
W, Lake Jessamine, 1953, 7.5-minute

SITE NAME: Orlando South Interchange
ADDRESS: Orlando South Interchange
Orlando, FL 32809
CLIENT: KB Environmental Sciences



APPENDIX E

**Potential Contaminated Site
Database Summary**

Site ID	Risk Rating	Site Name(s)	Address	Databases	Distance from ROW
1	Low	JPS AUTOMARKET	1435 TAFF VINELAND ROAD	SPILLS	<500ft
2	Medium	No name/LESLIE TIRES DISPOSAL, INC. (F/K/A RECYCLE & SHREDDED TIRES)	1445 TAFT VINELAND RD	ERNS, SPILLS, LF, RGA LF	<500ft
3	Low	Travelodge	1850 LANDSTREET RD	HMIRS	<500ft
4	Low		ROCKET BLVD AND GENERAL DRIVE	SPILLS	<500ft
5	Low	BENT OAK INDUSTRIAL PARK	1602 W TAFT VINELAND RD	ECHO, WW	<500ft
6	Low	CREWS COMMERCE CENTER	1731 W TAFT VINELAND RD	WW, ECHO, FINDS	<500ft
7	Low	HORIZON COMMERCE PARK	8075 BEACON LAKE DR	WW, ECHO, FINDS	<500ft
8	Low	SR-528 BEACHLINE EXPRESSWAY WIDENING	BEACHLINE EXPRESSWAY SR-528	ECHO, FINDS	<500ft
9	High	TAFT VINELAND TRUCK SERVICES, LLC / DE LEON TIRE SERVICES	998 TAFT VINELAND ROAD	LF, FINDS, ERNS, SPILLS	<500ft
10	Low	US NASA JOHN F KENNEDY SPACE CENTER	HWY 3	ECHO, FINDS	<500ft
11	Medium	BEYEL BROTHERS INC/UNITED RENTALS INC -HEAVY EQUIPMENT DIV	1235 W TAFT VINELAND RD	ECHO, RCRA-CESQG, WW, LUST, FIN ASSU 1, AST, RGA LUST, FINDS	<500ft
12	High	DAYS INN FLORIDA MALL	1851 W LANDSTREET RD	ECHO, RCRA-NLR, LUST, UST, FIN ASSU 1, RCRA-CESQG, INST CONTROL, FINDS	<500ft
13	Low	FDOT E8Q11 TURNPIKE RAMPS		WW	<500ft
14	Medium	FL DEPT OF TRANSPORTATION-TURNPK	MP 254 EXIT 70 ORLANDO S MAINT	LUST, UST, DWM CONTAM, CLEANUP SITES, RGA LUST	<500ft
15	Low	GOAA MASTER DEWATERING (IW)	FOURTH RUNWAY PROGRAM ORLANDO I	ECHO	<500ft
16	Low	JOHN F KENNEDY SPACE CENTER	FLA HWY 3	CORRACTS, SEMS-ARCHIVE, RCRA-LQG, TRIS, RCRA-TSDF, 2020 CORR ACTION	<500ft
17	Medium	KENAN ADVANTAGE GROUP 05-71-3265	CONSULATE DR ON RAMP TO SR 528 W	LUST, TANKS	<500ft

Site ID	Risk Rating	Site Name(s)	Address	Databases	Distance from ROW
18	High	PENSKE TRUCK LEASING	1301 W TAFT VINELAND RD	LUST, UST, FIN ASSU 1, DWM CONTAM, CLEANUP SITES, RCRA-CESQG, ECHO, RGA, HMRIS, LUST, TIER 2, FINDS	<500ft
19	Medium	ROLLINS LEASING CORP #349B	1301 W TAFT VINELAND RD	RGA LUST	<500ft
20	Low	SYGMA	2200 CONSULATE DR	NPDES	<500ft
21	Low	CONSOLIDATED FREIGHTWAYS		HMIRS	<500ft
22	Low	CONSOLIDATED FREIGHTWAYS	828 TAFT-VINELAND ROAD	RCRA-SQG, ECHO, RGA LUST, HMIRS, FINDS	<500ft
23	Low		818 TAFT VINELAND ROAD	HMIRS	<500ft
24	Low	DAYTON SUPERIOR	10101-C GENERAL DR	RCRA-NLR, ECHO	<500ft
25	High	CENTRAL TRANSPORT/CF MOTORFREIGHT/CENTRAL TRANSPORT INTERNATIONAL INC	10066 GENERAL DRIVE	HMRIS, TIER 2, ECHO, RGA LUST, RCRA-CESQG, RGA LUST, AST, LUST, UST, FIN ASSU 1, DWM CONTAM, CLEANUP SITES, HMIRS, FINDS	<500ft
26	Low	LIBERTY BEELINE LOT 4	GILLS DR	ECHO, FINDS	<500ft
27	Low	US DOOR & BUILDING COMPONENTS	10221 ROCKET BLVD	RCRA-NLR, ECHO, FINDS	<500ft
28	Low	ANVIL INTERNATIONAL	236 OUTLOOK POINT DR STE 100	WW, TIER 2	<500ft
29	Low	FL EXPRESS TRUCKING INC	2560 US 441 N	AST	<500ft
30	Low	PROGRESS ENERGY TAFT SUBSTATION	977 TAFT VINELAND ROAD	RESP PARTY	<500ft
31	Low	WINGFOOT COMMERCIAL TIRE SYSTEMS LLC	971 W TAFT VINELAND RD	LF	<500ft
32	Low	EMPIRE AUTO SHOP INC / STONEMAX/INTERNATIONAL CAR PERFORMANCE CORP/SOUTHERN PAINT CONTRACTING/INTERNATIONAL CAR PERFORMANCE CORP	943 E TAFT VINELAND RD	RCRA-NLR, ECHO, FINDS, WW, ECHO, FINDS	<500ft
33	Low	INTERNATIONAL CAR PERFORMANCE CORP	943 W TAFT VINELAND RD # 8	RCRA-NLR, ECHO, FINDS	<500ft

Site ID	Risk Rating	Site Name(s)	Address	Databases	Distance from ROW
34	Low	GLS SOUTHERN	1045 LA QUINTA DR	RCRA-NLR, ECHO, FINDS	<500ft
35	Low	G & M CLEANERS	1015 LA QUINTA DR	RCRA-NLR, ECHO, FINDS	<500ft
36	Low	CRYSTALS PENTHOUSE CLEANERS	1021 LA QUINTA DR	EDR DRY CLEANERS	<500ft
37	High	CHEVRON #47783	9005 S ORANGE BLOSSOM TRL	LUST, UST, RGA LUST	<500ft
38	Medium	AMERICAN PROPERTY GROUP II INC SITE	9000 S ORANGE BLOSSOM TRL	LUST, UST, DWM CONTAM, CLEANUP SITES, RGA LUST	<500ft
39	Low	NOSHS EXXON/HUCKS EXXON (NORMAN E HUCKABY)/EXXON #4623 TRI J / AMERICAN PROPERTY GROUP II INC SITE	9000 S ORANGE BLOSSOM TRL	RCRA-NLR, ECHO, FINDS, RGA LUST	<500ft
40	Low	LOT 1 CROSSROADS BUSINESS PARK	601 GILLS DR	ECHO, FINDS	<500ft
41	Low	JAZM CLEANERS INC/ MAYTAG LAUNDRY & DRY CLEANERS	811 SAND LAKE RD	EDR DRY CLEANERS	<500ft
42	Low	CASTEL INC	811 SAND LAKE RD	ECHO, FINDS	<500ft
43	Low	ENTERPRISE CAR SALES	9225 S ORANGE BLOSSOM TRL	WW, ECHO, FINDS	<500ft
44	Low	INVESTORS ROW AND JOHN YOUNG P	DELEGATES DRIVEINVESTOR S ROW	ECHO, FINDS	<500ft
45	Low	MP AUTO TRADING	1477 W LANDSTREET	RGA LUST, LUST, TANKS	<500ft
46	Medium	SUNSHINE FOOD MART#363 (MOBILE MART)	8911 S ORANGE BLOSSOM TRL	LUST, UST, FIN ASSU 1, DWM CONTAM, CLEANUP SITES, RCRA-NLR, ECHO, RGA LUST, FINDS, EDR GAS STATIONS	<500ft
47	Low	JANUS INTERNATIONAL	10407 ROCKET BLVD	WW, ECHO, FINDS	<500ft
48	Low	ROLL LITE OVERHEAD DOOR	10407 ROCKET BLVD	RCRA-NLR, ECHO, AST, FINDS	<500ft
49	Low	NW SIGN INDUSTRIES / DAWSON RESEARCH CONSULTING CORP	1255 LA QUINTA DR STE 120	RCRA-SQG, ECHO, FINDS, RCRA-NLR	<500ft
50	Low	ALEXANDER CARDONA	10255 GENERAL DR	LF, AST	<500ft
51	Low	CARDONA ENTERPRISES, LLC. D/B/A CARDONA TIRES	10255 GENERAL DR	LF, RGA LF	<500ft

Site ID	Risk Rating	Site Name(s)	Address	Databases	Distance from ROW
52	Low	BENTON EXPRESS	10615 ROCKET BLVD	FINANCIAL ASSURANCE 1, AST, HMIRS	<500ft
53	Low	SUPER TRANSPORT INC	726 TAFT VINELAND RD	ECHO, RCRA-NLR, FINDS	<500ft
54	Low	CENTRAL TRANSPORT/CF MOTORFREIGHT/CENTRAL TRANSPORT INTERNATIONAL INC	805 TAFT VINELAND (10066 GENERAL DRIVE)	SPILLS, ERNS	<500ft
55	Low	SANDLAKE ROYAL SHOPPES	7726 WINEGARD RD	WW	<500ft
56	Low	PRIME THERAPEUTICS	2354 COMMERCE PARK DRIVE	RCRA-SQG, FIN ASSU 1, ECHO, AST, FINDS	<500ft
57	Low	RING POWER CORPORATION	803 W TAFT VINELAND RD	RCRA-SQG, ECHO, FINDS	<500ft
58	Low	MUNTERS CORP	9420 DELEGATES DR	RCRA-NLR, ECHO, FINDS	<500ft
59	Low	RACETRAC - SAND LAKE	450 W SAND LAKE RD	ECHO, FINDS	<500ft
60	Low	SR 528 UTILITY RELOCATION FOR	UNKNOWN	ECHO, FINDS	<500ft
61	Medium	CHEMICAL CONSERVATION CORPORATION/PERMA FIX OF ORLANDO INC	10225 GENERAL DRIVE	RGA LF, SPILLS, AST, ECHO,LF, RCRA-NLR, FIN ASSU 1, RGA LF, FINDS	<500ft
62	Low	BEELINE INDUSTRIAL PARK - LOT 4	770 GILLS DR	ECHO, WW, FINDS	<500ft
63	Low	NORTHERN TOOL AT SAND LAKE RD	UNKNOWN	ECHO, FINDS	<500ft
64	Low	BEKINS MOVING & STORAGE	1256 LA QUINTA DR	UST	<500ft
65	Low	TOTAL AUDIO VISUAL SERVICES/SUNBELT SYSTEMS TRANSPORT INC	1256 LA QUINTA DR	RCRA-NLR, ECHO, FINDS	<500ft
66	Low	EATON CORPORATION	9436 SOUTHRIDGE PARK CT SUITE 100	ECHO, WW, TIER 2, FINDS	<500ft
67	Low	CREWS COMMERCE PH 2	1729 W TAFT VINELAND RD	NPDES	<500ft
68	Low	BUDGET RENT A CAR	2125 W LANDSTREET RD	RGA LUST, TIER 2, RGA LUST, LUST, UST, FIN ASS 1, RCRA-NLR, ECHO, FINDS	<500ft
69	Low	HORIZON 10	5850 HORIZON PARK DR	WW	<500ft
70	Low	BURGES	9535 S JOHN YOUNG PKWY	ECHO, FINDS	<500ft

Site ID	Risk Rating	Site Name(s)	Address	Databases	Distance from ROW
71	Low	PARKWAY DISTRIBUTION CENTER	10207 GENERAL DR	SPILLS	<500ft
72	Low	ENVIRONMENTAL CONSERVATION LAB	10207 GENERAL DR	ECHO, RCRA-NLR, FINDS	<500ft
73	Low	MASSEY CADILLAC SOUTH	8819 SOUTH ORANGE BLOSSOM TRAIL	TIER 2, ASBESTOS, RCRA-CESQG, ECHO, FINDS	<500ft
74	Low	CONSTRUCTION MATERIALS	10208 GENERAL DR	ECHO, RCRA-NLR, RCRA-CESQG, FINDS	<500ft
75	Low	TURNPIKE TEXACO AUTO REPAIR	8907 S ORANGE BLOSSOM TRL	EDR GAS STATIONS	<500ft
76	High	AIR PRODUCTS & CHEMICALS, INC. ORLANDO FL FACILITY	8300 EXCHANGE DR	FINDS, TIER 2, ECHO, WW, LUST, SPILLS, TIER 2 SPILLS90, RGA LUST, RCRA-CESQG	<500ft
77	Low	ADAMS DEWIND MACHINERY CO / CLARKLIFT OF ORLANDO EQUIPMENT WASH	800 W LANDSTREET RD	RCRA-NLR, ECHO, FINDS	<500ft
78	Low	EFCO WAREHOUSE EXPANSION PROJE	1001 GILLS DRIVE	ECHO, FINDS	<500ft
79	Low	DRAKE TOOL	10211 GENERAL DR	ECHO, RCRA-NLR, FINDS	<500ft
80	Low	GOODYEAR TECHNICIAN TRAINING CENTER	8802 EXCHANGE DRIVE	RESP PARTY	<500ft
81	Medium	7-ELEVEN FOOD STORE #24162	8910 S ORANGE BLOSSOM TRL	LUST, UST, FIN ASSU 1, DWM CONTAM, CLEANUP SITES, RGA LUST, ECHO	<500ft
82	Low	LIBERTY BEELINE - LOT 3	851 GILLS DR	ECHO	<500ft
83	Low	PLANTATION OAKS SENIOR LIVING	9311 SOUTH ORANGE BLOSSOM TRAIL	ASBESTOS	<500ft
84	Low	STANDARD MOTOR PRODUCTS	170 SUNPORT LANE	WW, TIER 2, AIRS, TRIS, AIRS (AFS), RCRA-CESQG, ECHO, FINDS	<500ft
85	Low	BEELINE INDUSTRIAL PARK - LOT	1000 & 950 GILLS DR	ECHO, FINDS	<500ft
86	Low	HARD CHROME ENGINEERING INC	10155 ROCKET BLVD	RCRA-CESQG, ECHO, FINDS	<500ft
87	Low	1265 LACQUINTA DRIVE	1265 LACQUINTA DRIVE	HMIRS, SPILLS	<500ft

Site ID	Risk Rating	Site Name(s)	Address	Databases	Distance from ROW
88	Low	HORIZON 8 & 9	HORIZON PARK DRIVE	NPDES	<500ft
89	Low	RUSSELL PIPE/ SIGMA CORPORATION	691 WEST LANDSTREET RD	ECHO, FINDS	<500ft
90	Low	PRESIDENTS DRIVE WASTEWATER SYSTEM IMPROVEMENTS	7620 PRESIDENTS DR	ECHO, FINDS	<500ft
91	Medium	PENSKE TRUCK LEASING CO LP	2177 W LANDSTREET RD	AST, LUST, UST, FIN ASSU 1, TIER 2, RGA LUST,RCRA-CESQG, ECHO, FINDS	<500ft
92	Low	ITALBAR - NATURA MEDITERRANEA	10219 GENERAL DR	RCRA-NLR, ECHO, FINDS	<500ft
93	Low	LANDSTREET/BACHMAN RD.LANDFILL		LF	<500ft
94	Low	ANVIL INTERNATIONAL	236 OUTLOOK POINT DR STE 100	ECHO, FINDS	<500ft
95	Low	SUNBELT RENTALS PC057	2101 W LANDSTREET RD	AST, TIER 2, FIN ASSU 1	<500ft
96	Low	SUNBELT SALES & RENTALS/THOMPSON PUMPS	706 W LANDSTREET RD	LUST, UST, RGA LUST,SPILLS	<500ft
97	Low	THE TERRACE AT FLORIDA MALL, T	730 SAND LAKE RD	ECHO, FINDS	<500ft
98	Low	FRESHPOINT	8801 EXCHANGE DR	WW	<500ft
99	Low	REDS MARKET/SYSCO FRESHPOINT	8801 EXCHANGE DR	AST, LUST, UST, FIN ASSU 1, TIER 2, ASBESTOS, RGA LUST	<500ft
100	Low	FRESHPOINT	8801 EXCHANGE DR	ECHO, FINDS	<500ft
101	Low	BENT OAK INDUSTRIAL PARK - PHASE II	1702 BOICE POND RD	WW	<500ft
102	Low	WRICO STAMPING CO	10659 ROCKET BLVD	RCRA-CESQG, ECHO, FINDS	<500ft
103	Low	POLYMER SYSTEMS CORP./ NEWSGROUP	10223 GENERAL DR.	FINDS, ECHO, RCRA-NLR	<500ft
104	Low	SAND LAKE PLAZA	881 SAND LAKE RD	ECHO, FINDS	<500ft
105	Low	INTERLINE BRANDS DC ORLANDO #4948	950 GILLS DR STE 100	ECHO, FINDS, RCRA-SQG	<500ft
106	Low	ORANGE COUNTY UTILITIES OPERATIONS CENTER	8100 PRESIDENTS DR	RCRA-NLR,ECHO, WW, UST, FIN ASSU 1, AST, SPILLS, FINDS	<500ft
107	Low	DUNKIN DONUTS	302 SAND LAKE RD	WW, ECHO, FINDS	<500ft
108	Low	LESLIE'S SWIMMING POOL SUPPLIES NO. 3002	1260 LA QUNITA DR, STE 400	SSTS, TIER 2, FINDS	<500ft

Site ID	Risk Rating	Site Name(s)	Address	Databases	Distance from ROW
109	Low	NEXTRAN TRUCK CENTER	2200 W LANDSTREET RD	RCRA-CESQG, ECHO	<500ft
110	Low	BATTERIES PLUS	9251 S ORANGE BLOSSOM TRL	RCRA-NLR, ECHO, FINDS	<500ft
111	Low	CROSSROADS BUSINESS PARK - LOT	550 GILLS DR	ECHO, FINDS	<500ft
112	Low	ORLANDO COGEN ELECTRIC POWER GENERATION/FLORIDA GAS TRANSMISSION	8275 EXCHANGE DR	AIRS (AFS), ICIS,RCRA-CESQG, ECHO, WW, TIER 2, AIRS, FINDS	<500ft
113	Medium	POLYNT COMPOSITES USA INC./ CCP COMPOSITES US	10124 ROCKET BOULEVARD	WW, TIER 2, RCRA-LQG, TRIS,AIRS (AFS), ECHO, FINDS, TSCA, WW, SPILLS, TIER 2, AIRS	<500ft
114	Low	SUNPORT HOLDINGS I & II LLC PROPERTY	203 SUNPORT LN	RCRA-NLR, ECHO, FINDS	<500ft
115	Low	ORLANDO CONTINGENCY SITE- J P MORGAN CHASE	2501 PRINCIPAL ROW	AST, FIN ASSU 1	<500ft
116	Medium	no name	2101 CONSULATE DRIVE	SPILLS	<500ft
117	Low	ERCOLINA BENDING MACHINES	10227 GENERAL DR	RCRA-NLR, ECHO, FINDS	<500ft
118	Low	CHO PARTNERSHIP LTD	8754 S ORANGE BLOSSOM TRL	RCRA-NLR	<500ft
119	Low	FRANKS DETAIL / MANHEIMS CENTRAL FLORIDA AUTO AUCTION	9800 BACHMAN RD	AIRS (AFS), ICIS, RCRA-CESQG, ECHO, AST, FINDS, FINANCIAL ASSURANCE 1, TIER 2, AIRS	<500ft
120	Low	SUN TEK INDUSTRIES INC	10303 GENERAL DR	RCRA-NLR, ECHO, FINDS	<500ft
121	Low	FRESENIUS MEDICAL CARE	9550 PARKSOUTH CT SUITE # 400	RCRA-SQG, ECHO	<500ft
122	Low	BRIGHT HOUSE NETWORKS	2491 PRINCIPAL ROW	FINANCIAL ASSURANCE 1, AST	<500ft
123	Low	COMMUNICATIONS TEST DESIGN INC	2491 PRINCIPAL ROW	Financial Assurance	<500ft
124	Low	Lowes	2800 W SAND LAKE RD	SPILLS	<500ft
125	Low	IPANEMA III SERVICE CENTER	8750 EXCHANGE DR	ECHO	<500ft

Site ID	Risk Rating	Site Name(s)	Address	Databases	Distance from ROW
126	Low	BROOK'S PRODUCTS INC / SLOAN CONSTRUCTION CO INC /OLDCASTLE PRECAST INC.	690 W. TAFT - VINELAND RD.	AIRS (AFS), ECHO, WW, AIRS,TRIS, TIER 2, FINDS, RCRA-NLR, ECHO, FINDS, AST	<500ft
127	Low	HORIZON 11	HORIZON PARK DRIVE	WW	<500ft
128	Medium	FOUNTAIN AUTO MALL	8701 SOUTH ORANGE BLOSSOM TRAIL	TIER 2, RGA LUST, RCRA-SQG, ECHO,LUST, UST, FIN ASSU 1, DWM CONTAM, CLEANUP SITES, RGA LUST, FINDS	<500ft
129	Low	NW SIGN INDUSTRIES OF FLORIDA	2416 SAND LAKE RD	ECHO, FINDS, RCRA NonGen / NLR	<500ft
130	Low	BMW OF ORLANDO INC	9500 SATELLITE BLVD STE 120	RCRA-NLR, ECHO, FINDS	<500ft
131	Low	MCGRAW HILL INC	9500 SATELLITE BLVD STE 250	RCRA-NLR, ECHO, FINDS	<500ft
132	Low	PPG INDUSTRIES INC	9500 SATELLITE BLVD STE 110	RCRA-NLR, ECHO, FINDS	<500ft
133	Low	B & G MANUFACTURING	10231 GENERAL DR	RCRA-NLR, ECHO, FINDS	<500ft
134	Low	405 SUNPOT LANE	405 SUNPOT LANE	HMIRS	<500ft
135	Low	UPS CARTAGE SERVICES - FLLDO	405 SUNPORT LN	WW, ECHO	<500ft
136	Low	BALL TRANSPORT	S ORANGE AVE RT 527 S	AST	<1000 ft
137	Low	OUT-OF-STATE- DANIELS SHARPSMART, INC / WORLDWIDE TIRE REC. INC.	10705 ROCKET BLVD, SUITE 111	SWF/LF, RGA, RGE LF	<1000 ft
138	Low	TRIUMVIRATE ENVIRONMENTAL INC	10100 ROCKET BLVD	RCRA-TSDF, 2020 CORRECT ACTION, MANIFEST, RGA LF, LF, FINDS, RGA LF, MANIFEST	<1000 ft
139	Low	ORLANDO, FL	9857 BACHMAN ROAD	RMP, FINDS, ICIS, ECHO	<1000 ft
140	Low	PROGRESS ENERGY TAFT INDUSTRIAL ID 350	9851 BACHMAN ROAD	RESP PARTY	<1000 ft
141	Low	SANDLAKE COMMERCE CENTER	7725 WINEGARD ROAD	NPDES	<1000 ft

Site ID	Risk Rating	Site Name(s)	Address	Databases	Distance from ROW
142	Low	LAPIN SERVICES	10576 GENERAL DR	RGA LF, LF	<1000 ft
143	Low	MASTEC NORTH AMERICA INC	555 W LANDSTREET RD	LF	<1000 ft
144	Low	CAMBRIA DISTRIBUTION CENTER	2500 PRINCIPAL ROW	ECHO, FINDS, NPDES	<1000 ft
145	Low	FLEET TRANSPORT CO INC	503 W TAFT VINELAND RD	FINDS, RCRA-NLR, ECHO, LUST, UST, FIN ASSU1, RGA LUST	≥1/2 Mile
146	Low	NATIONAL FREIGHT INC	901 W LANDSTREET RD	RGA LUST, FINDS, ECHO	≥1/2 Mile
147	Low	SUNOCO SOBT	9495 S ORANGE BLOSSOM TRAIL	FINDS, ECHO, RGA LUST	≥1/2 Mile
148	Low	COGGIN HONDA	8574 S ORANGE BLOSSOM TRL	FINDS, RCRA-CESQG, ECHO, RGA LUST, RESP PARTY	≥1/2 Mile
149	Low	SONOCO PRODUCTS CO	10895 ROCKET BLVD	RGA LUST, FINDS, RCRA-CESQG, ECHO, AST, LUST, FINAN ASSU 1, RESP	≥1/2 Mile
150	Low	CVS ORLANDO FL DISTRIBUTION LLC	8201 CHANCELLOR DR	FINDS, RGA LUST, WW, AST, LUST, UST, FINAN ASSU 1, RCRA-NLR, ECHO, RCRA-LQG	≥1/2 Mile
151	Low	BURNHAM INSTITUTE FOR MEDICAL RESEARCH INC	8669 COMMODITY CIR 4TH FLOOR	ECHO, FINDS, RCRA NonGen / NLR, SPILLS	≥1/2 Mile
152	Low	RAYAN USED TIRE WHOLESALE INC. (OLD SITE)	901 CENTRAL FLORIDA PARKWAY	RGA LF, LF	≥1/2 Mile
153	Low	FLORIDA ROOF RECYCLING MRF	8801 WINEGARD ROAD	LF	≥1/2 Mile
154	Low	SANDLAKE ROAD & JOHN YOUNG PARKWAY	NW QUADRANT OF SAND LAKE ROAD & TURNPIKE	LF	≥1/2 Mile
155	Low	ASHLEY TIRES DISPOSAL, INC	8515 FLORIDA ROCK ROAD	LF, RGA LF	≥1/2 Mile
156	Low	MWI PUMP RENTAL	9337 BACHMAN ROAD	ERNS, SPILLS	≥1/2 Mile
157	Low	HUBBARD CONSTRUCTION COMPANY, ORLANDO ROCK & SEALING (C&D)	303 W. LANDSTREET RD	LF	≥1/2 Mile

Site ID	Risk Rating	Site Name(s)	Address	Databases	Distance from ROW
158	Low	ENVIRONMENTAL ENTERPRISES OF FLORIDA	314B W LANDSTREET RD	RGA LF, LF	≥1/2 Mile
159	Low	RAYAN USED TIRE WHOLESALE INC. / WELCOME HOLDINGS LLC	750 CENTRAL FLORIDA PKWY	RGA LF, LF	≥1/2 Mile
160	Low	COMFORT HOUSE INC	2450 TITAN ROW	ENG CONTROLS, RGA LUST, AST, INST CONTROL, LUST, UST, FIN ASSU 1	≥1/2 Mile
161	Low	TIRE ZONE EXPRESS CENTER INC	718 THORPE RD	LF, FINDS	≥1/2 Mile
162	Low	CARTUNE AUTOMOTIVE SERVICE, INC.	9777 S ORANGE BLOSSOM TRAIL #21	SWF/LF	≥1/2 Mile
163	Low	BRINKS INC	9900 SATELLITE BOULEVARD	AST, CLEANUP SITES, DWM CONTAM, ECHO, Financial Assurance, FINDS, LUST, RCRA-VSQG, RGA LUST, TIER 2, UST	≥1/2 Mile