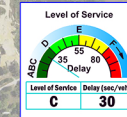


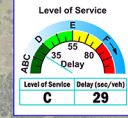
FROM US 17 (SR 35) TO SR 60 PROJECT DEVELOPMENT & ENVIRONMENT STUDY



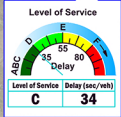
**2045 Daily Traffic
(2-Way)
8,900 Vehicles**



See Inset View B



DESIGN PROJECT	BEGIN PD&E STUDY
FPID NO. 440897-2	FPID NO. 440897-4



Inset View B

This aerial view shows the intersection of Highway 570B and Highway 60. Highway 570B is highlighted with a green line and a shield sign. Highway 60 is highlighted with a purple line and a shield sign. A north arrow and a scale bar are located in the top right corner.

Intersection Operation

Level of Service

AFC D

35 50

Delay

Level of Service	Delay (sec./veh)
A	
B	
C	
D	X
E	
F	
G	

