

# **APPENDIX B**

# Turnpike Mainline (SR 821)

## Two Directional AADT Volumes

Mile Post - Description	FY 2021 Passenger Car Toll		Diagram	FY 2020	FY 2021	FY 2022	FY 2023	FY 2024	FY 2025	
	SunPass	TBP								
				(Total)	68,700	63,900	68,800	71,800	75,200	77,800
47 - NW 27th Avenue from Turnpike North	\$0.80	\$1.07		(Ramp)	4,100	3,800	4,100	4,300	4,500	4,700
47 - MIRAMAR PLAZA	\$1.07	\$1.34		(Plaza)	42,500	39,500	42,500	44,300	46,400	47,800
47 - HEFT to/from Turnpike South				(Ramp)	17,900	16,700	18,000	18,800	19,700	20,500
47 - NW 27th Avenue (University Drive)	\$0.80	\$1.07		(Frontage)	8,300	7,700	8,300	8,700	9,100	9,500
43 - NW 57th Avenue (Red Road)	\$0.54	\$0.80			13,400	12,600	13,700	15,000	16,200	17,200
39 - Interstate 75					73,800	68,800	74,200	78,100	82,300	85,500
37 - NW 170th Street	\$0.54	\$0.80			23,800	22,200	23,600	24,400	25,400	26,200
35 - Okeechobee Road (US 27)	\$0.54	\$0.80			10,900	10,500	11,200	11,300	11,600	12,000
34 - NW 106th Street	\$0.54	\$0.80			60,900	57,100	61,800	65,000	68,500	71,300
32 - OKEECHOBEE PLAZA	\$1.07	\$1.34			15,100	14,100	15,200	16,000	17,100	15,600
31 - NW 74th Street (access to/from east only)	\$0.80	\$1.07			43,400	40,600	43,500	45,600	47,900	51,600
29 - NW 41st Street	\$0.54	\$0.80			89,200	83,600	90,100	94,600	99,300	107,300
27 - NW 12th Street (Beacon Tradeport)	\$0.54	\$0.80			-	-	-	-	-	6,700
26 - SR 836 (Dolphin Expressway)	\$0.54	\$0.80			-	-	-	-	-	12,000
25 - Tamiami Trail (US 41 / SW 8th Street)	\$0.54	\$0.80			89,200	83,600	90,100	94,600	99,300	112,600
23 - Bird Road (SW 40th Street)	\$0.54	\$0.80			9,000	8,400	9,000	9,500	10,000	10,100
22 - BIRD ROAD PLAZA	\$1.07	\$1.34			16,100	15,000	15,800	16,700	17,600	12,200
20 - Kendall Drive (SW 88th Street)	\$0.54	\$0.80			96,300	90,200	96,900	101,800	106,900	114,700
19 - Snapper Creek Service Area	\$0.54	\$0.80			7,000	6,600	7,100	7,600	8,100	8,500
19 - SW 120th Street	\$0.54	\$0.80			11,500	10,800	11,200	11,900	12,800	10,400
17 - Don Shula Expressway (SR 874)	\$0.54	\$0.80			100,800	94,400	101,000	106,100	111,600	116,600
16 - Coral Reef Drive (SW 152nd Street & SW 117th Ave.)	\$0.54	\$0.80			7,400	6,900	7,400	7,800	8,200	8,600
13 - Quail Roost Drive (Eureka Drive)	\$0.54	\$0.80			14,100	13,200	13,800	14,700	15,400	16,600
12 - Caribbean Boulevard (US 1) / Government Center	\$0.54	\$0.80			107,500	100,700	107,400	113,000	118,800	124,600
11 - Hainlin Mill Drive (SW 216th Street)	\$0.54	\$0.80			16,900	15,800	16,800	17,600	18,500	19,300
10 - HOMESTEAD PLAZA	\$1.07	\$1.34			14,400	13,500	14,300	14,900	15,700	18,000
9 - Allapattah Road (SW 112th Avenue)	\$0.80	\$1.07			105,000	98,400	104,900	110,300	116,000	123,300
6 - Tallahassee Road (SW 137th Avenue)	\$0.54	\$0.80			16,600	15,600	16,600	17,400	18,300	15,900
5 - Biscayne Drive (SW 288th Street)	\$0.54	\$0.80			10,700	10,100	10,800	11,200	11,800	12,300
2 - Campbell Drive (SW 312th Street)	\$0.54	\$0.80			99,100	92,900	99,100	104,100	109,500	119,700
0 - South Dixie Highway (US 1)	\$0.54	\$0.80			21,200	19,900	21,100	22,200	23,300	31,600
					61,000	57,100	60,500	63,300	65,200	66,700
					138,900	130,100	138,500	145,200	151,400	154,800
					28,500	26,700	28,200	28,900	29,600	28,900
					15,600	14,700	15,200	15,500	15,700	16,100
					126,000	118,100	125,500	131,800	137,500	142,000
					26,900	25,200	26,400	27,300	27,800	27,600
					15,800	14,800	15,300	15,600	15,800	16,200
					114,900	107,700	114,400	120,100	125,500	130,600
					35,800	31,000	32,500	33,100	33,700	34,300
					17,200	16,000	16,400	16,600	16,800	16,900
					96,300	92,700	98,300	103,600	108,600	113,200
					19,900	15,000	15,900	16,700	17,500	18,300
					12,000	11,200	11,900	12,500	13,100	13,800
					88,400	88,900	94,300	99,400	104,200	108,700
					98,000	76,700	81,600	86,200	91,300	96,500
					186,400	165,600	175,900	185,600	195,500	205,200
					39,200	27,600	29,200	30,700	32,100	33,200
					11,200	10,400	11,000	11,500	12,000	12,600
					158,400	148,400	157,700	166,400	175,600	184,600
					41,500	38,900	41,200	42,600	44,100	45,800
					14,800	13,900	14,800	15,000	15,200	15,600
					131,700	123,400	131,300	138,800	146,700	154,400
					50,300	47,100	49,900	52,100	54,600	56,700
					12,300	11,500	12,400	12,600	12,800	13,100
					93,700	87,800	93,800	99,300	104,900	110,800
					16,900	15,800	16,800	17,700	18,700	19,600
					5,900	5,500	5,800	5,900	6,300	6,500
					82,700	77,500	82,800	87,500	92,500	97,700
					14,500	13,600	14,900	15,800	16,900	18,400
					68,200	63,900	67,900	71,700	75,600	79,300
					13,500	12,600	13,400	14,100	14,900	15,600
					4,800	4,500	4,800	5,000	5,300	5,700
					59,500	55,800	59,300	62,600	66,000	69,400
					25,800	24,200	25,600	26,900	28,300	29,600
					3,800	3,600	3,800	4,000	4,200	4,400
					37,500	35,200	37,500	39,700	41,900	44,200

- Existing or Programmed:
- Roadway segment 4 lanes
  - Roadway segment 6 lanes
  - Roadway segment 8 lanes
  - Roadway segment 10 lanes
  - Roadway segment 12 lanes
  - Roadway segment 12 lanes with auxiliary lanes

# Turnpike Mainline (SR 821)

## Two Directional AADT Volumes

Mile Post - Description	FY 2021		FY 2026	FY 2027	FY 2028	FY 2029	FY 2030	FY 2031	
	Passenger Car Toll								
	SunPass	TBP							
			(Total)	80,400	82,400	84,700	86,600	88,500	90,000
47 - NW 27th Avenue from Turnpike North	\$0.80	\$1.07	(Ramp)	4,900	5,000	5,200	5,400	5,500	5,600
47 - MIRAMAR PLAZA	\$1.07	\$1.34	(Plaza)	49,300	50,400	51,500	52,400	53,400	54,200
47 - HEFT to/from Turnpike South			(Ramp)	21,200	21,800	22,600	23,200	23,800	24,200
			(Frontage)	9,900	10,200	10,600	11,000	11,300	11,600
47 - NW 27th Avenue (University Drive)	\$0.80	\$1.07		17,800	18,200	18,600	19,200	19,600	20,100
43 - NW 57th Avenue (Red Road)	\$0.54	\$0.80		88,300	90,400	92,700	94,800	96,800	98,500
				27,000	27,600	28,200	28,700	29,200	29,600
				12,700	13,100	13,500	13,800	14,100	14,300
				74,000	75,900	78,000	79,900	81,700	83,200
39 - Interstate 75				16,500	17,300	18,100	18,900	19,700	20,400
				53,500	55,800	57,900	59,800	61,600	63,200
				111,000	114,400	117,800	120,800	123,600	126,000
37 - NW 170th Street	\$0.54	\$0.80		7,100	7,400	7,700	8,000	8,300	8,500
				13,200	13,800	14,400	15,100	15,800	16,400
				117,100	120,800	124,500	127,900	131,100	133,900
35 - Okeechobee Road (US 27)	\$0.54	\$0.80		10,500	10,900	11,300	11,600	11,900	12,200
				12,800	13,400	14,000	14,500	15,000	15,400
				119,400	123,300	127,200	130,800	134,200	137,100
34 - NW 106th Street	\$0.54	\$0.80		9,000	9,400	9,800	10,200	10,600	10,900
				11,200	11,900	12,600	13,200	13,800	14,300
32 - OKEECHOBEE PLAZA	\$1.07	\$1.34		121,600	125,800	130,000	133,800	137,400	140,500
31 - NW 74th Street (access to/from east only)	\$0.80	\$1.07		8,900	9,200	9,500	9,800	10,100	10,300
				17,200	17,700	18,200	18,700	19,300	19,700
				129,900	134,300	138,700	142,700	146,600	149,900
29 - NW 41st Street	\$0.54	\$0.80		20,000	20,600	21,300	21,900	22,500	23,000
				18,600	19,100	19,800	20,400	20,900	21,400
				128,500	132,800	137,200	141,200	145,000	148,300
27 - NW 12th Street (Beacon Tradeport)	\$0.54	\$0.80		16,500	17,000	17,500	18,000	18,500	18,900
				12,600	12,800	13,000	13,200	13,500	13,600
				124,600	128,600	132,700	136,400	140,000	143,000
26 - SR 836 (Dolphin Expressway)				32,800	33,800	34,900	35,900	36,800	37,600
				68,600	69,700	71,000	72,200	73,200	74,200
				160,400	164,500	168,800	172,700	176,400	179,600
25 - Tamiami Trail (US 41 / SW 8th Street)	\$0.54	\$0.80		29,400	29,700	30,100	30,500	30,800	31,100
				16,500	17,300	17,900	18,500	19,000	19,400
				147,500	152,100	156,600	160,700	164,600	167,900
23 - Bird Road (SW 40th Street)	\$0.54	\$0.80		28,000	28,400	28,800	29,200	29,600	29,900
				16,400	16,800	17,300	17,800	18,300	18,700
22 - BIRD ROAD PLAZA	\$1.07	\$1.34		135,900	140,500	145,100	149,300	153,300	156,700
20 - Kendall Drive (SW 88th Street)	\$0.54	\$0.80		35,200	35,800	36,400	36,900	37,400	37,800
				17,000	17,100	17,500	17,700	17,900	18,100
				117,700	121,800	126,200	130,100	133,800	137,000
19 - Snapper Creek Service Area	\$0.54	\$0.80		18,900	19,400	20,000	20,500	21,000	21,400
19 - SW 120th Street	\$0.54	\$0.80		14,200	14,400	14,700	14,900	15,200	15,400
				113,000	116,800	120,900	124,500	128,000	131,000
17 - Don Shula Expressway (SR 874)				100,100	103,200	105,900	108,500	110,500	112,000
				213,100	220,000	226,800	233,000	238,500	243,000
16 - Coral Reef Drive (SW 152nd Street & SW 117th Ave.)	\$0.54	\$0.80		34,300	35,200	36,200	37,100	37,900	38,600
				12,800	13,000	13,300	13,400	13,700	13,900
				191,600	197,800	203,900	209,300	214,300	218,300
13 - Quail Roost Drive (Eureka Drive)				47,300	48,600	49,900	51,100	52,100	52,900
				16,100	16,400	16,500	16,800	17,000	17,200
				160,400	165,600	170,500	175,000	179,200	182,600
12 - Caribbean Boulevard (US 1) / Government Center				58,700	60,300	62,000	63,700	65,100	66,300
11 - Hainlin Mill Drive (SW 216th Street)				13,400	13,500	13,700	14,000	14,100	14,300
10 - HOMESTEAD PLAZA	\$1.07	\$1.34		115,100	118,800	122,200	125,300	128,200	130,600
9 - Allapattah Road (SW 112th Avenue)	\$0.80	\$1.07		20,300	21,000	21,700	22,300	22,900	23,400
				6,800	7,300	8,000	8,300	8,600	8,900
				101,600	105,100	108,500	111,300	113,900	116,100
6 - Tallahassee Road (SW 137th Avenue)				19,200	19,900	20,600	21,000	21,200	21,600
				82,400	85,200	87,900	90,300	92,700	94,500
5 - Biscayne Drive (SW 288th Street)	\$0.54	\$0.80		16,300	16,800	17,400	17,900	18,400	18,800
				6,000	6,200	6,600	6,900	7,200	7,500
				72,100	74,600	77,100	79,300	81,500	83,200
2 - Campbell Drive (SW 312th Street)	\$0.54	\$0.80		30,800	31,800	32,800	33,800	34,700	35,500
				4,600	4,800	5,000	5,200	5,300	5,400
0 - South Dixie Highway (US 1)				45,900	47,600	49,300	50,700	52,100	53,100

- Existing or Programmed:
- Roadway segment 4 lanes
- Roadway segment 6 lanes
- Roadway segment 8 lanes
- Roadway segment 10 lanes
- Roadway segment 12 lanes
- Roadway segment 12 lanes with auxiliary lanes

# Southern Coin System

## Two Directional AADT Volumes

Mile Post - Description	FY 2021 Passenger Car Toll		Diagram	FY	FY	FY	FY	FY	FY
	SunPass	TBP		2020	2021	2022	2023	2024	2025
88 - LANTANA PLAZA				71,600	67,200	71,900	75,500	79,000	82,000
86 - Boynton Beach (SR 804)	\$0.80	\$1.07		5,600	5,300	5,800	6,100	6,500	6,900
				17,000	15,700	17,600	18,500	19,600	20,600
				83,000	77,600	83,700	87,900	92,100	95,700
81 - Delray Beach (Atlantic Avenue)	\$0.54	\$0.80		6,100	5,700	6,200	6,600	7,000	7,400
				14,100	13,200	15,000	16,000	17,100	18,600
				91,000	85,100	92,500	97,300	102,200	106,900
75 - Boca Raton (Glades Road)	\$0.26	\$0.54		11,200	10,500	11,400	12,000	12,700	13,400
				18,100	17,000	18,900	20,100	21,600	23,400
				97,900	91,600	100,000	105,400	111,100	116,900
71 - Sawgrass Expressway (Sawgrass Expressway access to/from west only)				30,400	28,600	31,100	32,600	34,200	35,800
				14,900	14,100	15,400	16,300	16,900	17,400
				82,400	77,100	84,300	89,100	93,800	98,500
69 - Sample Road	\$0.26	\$0.54		8,500	8,000	8,600	9,200	9,800	10,400
				17,800	16,700	18,300	19,600	20,600	21,600
				91,700	85,800	94,000	99,500	104,600	109,700
67 - Coconut Creek Parkway (Pompano Beach)	\$0.54	\$0.80		12,700	11,900	12,900	13,600	14,400	15,200
				8,800	8,200	9,100	9,400	9,800	10,200
				87,800	82,100	90,200	95,300	100,000	104,700
66 - Atlantic Boulevard				17,900	16,900	18,500	19,600	20,200	21,200
65 - Pompano Beach Service Area				105,700	99,000	108,700	114,900	120,200	125,900
63 - CYPRESS CREEK PLAZA	\$1.07	\$1.34		105,700	99,000	108,700	114,900	120,200	125,900
62 - Ft. Lauderdale North (Commercial Boulevard)	\$0.80	\$1.07		13,300	12,500	13,600	14,400	15,000	15,800
				29,400	27,100	29,100	29,900	30,800	31,900
				121,800	113,600	124,200	130,400	136,000	142,000
58 - Ft. Lauderdale (Sunrise Boulevard)	\$0.54	\$0.80		13,600	12,700	13,800	14,500	15,300	16,100
				20,500	19,000	20,500	21,300	22,400	23,300
				128,700	119,900	130,900	137,200	143,100	149,200
54 - Ft. Lauderdale South (I-595/SR 84/US 441)				44,200	41,300	44,900	47,500	50,100	52,700
54 - Ft. Lauderdale South (595 Express Direct Connect)				2,600	2,400	2,700	3,000	3,300	3,600
				1,400	1,300	1,500	1,700	1,900	2,100
54 - Ft. Lauderdale South (I-595/SR 84/US 441)				46,800	43,400	44,800	46,800	49,400	50,600
				130,100	120,900	129,600	135,200	141,000	145,600
53 - Griffin Road	\$0.26	\$0.54		16,200	15,100	16,100	16,800	17,400	17,800
				16,100	14,700	15,700	16,400	16,900	17,300
				130,000	120,500	129,200	134,800	140,500	145,100
49 - Hollywood Boulevard	\$0.54	\$0.80		24,000	22,300	23,800	24,700	25,600	26,400
				17,900	16,600	18,200	18,800	19,500	20,100
				123,900	114,800	123,600	128,900	134,400	138,800
47 - Homestead Extension				46,600	43,300	46,600	48,600	50,900	52,500
				22,100	20,600	22,200	23,200	24,300	25,300
47 - County Line Road	\$0.80	\$1.07		4,100	3,800	4,100	4,300	4,500	4,700
				4,200	3,900	4,200	4,400	4,600	4,800
				99,500	92,200	99,300	103,600	107,900	111,700
2X - Dolphin Center (NW 199th Street / Sun Life Stadium)	\$0.80	\$1.07		10,900	10,100	10,900	11,400	11,900	12,400
				4,000	3,800	4,200	4,300	4,500	4,700
0X - GOLDEN GLADES PLAZA	\$1.07	\$1.34		92,600	85,900	92,600	96,500	100,500	104,000

- Existing or Programmed:
- Roadway segment 6 lanes
- Roadway segment 8 lanes
- Roadway segment 10 lanes
- AADT exceeds lane capacity (constrained segment)
- Impact from constrained segment

# Southern Coin System

## Two Directional AADT Volumes

Mile Post - Description	FY 2021 Passenger Car Toll		FY 2026	FY 2027	FY 2028	FY 2029	FY 2030	FY 2031
	SunPass	TBP						
88 - LANTANA PLAZA			84,300	86,300	88,300	90,100	91,700	93,300
86 - Boynton Beach (SR 804)	\$0.80	\$1.07	7,200 21,500	7,500 22,400	7,800 23,600	8,100 24,600	8,400 25,700	8,700 26,600
81 - Delray Beach (Atlantic Avenue)	\$0.54	\$0.80	7,700 19,700	8,000 20,600	8,300 21,600	8,600 22,700	8,900 23,600	9,100 24,300
75 - Boca Raton (Glades Road)	\$0.26	\$0.54	14,100 24,700	14,600 25,700	15,200 26,900	15,800 27,900	16,400 28,800	16,900 29,500
71 - Sawgrass Expressway (Sawgrass Expressway access to/from west only)			37,300 18,300	38,500 19,100	39,800 20,000	41,000 20,800	42,200 21,800	43,300 22,600
69 - Sample Road	\$0.26	\$0.54	10,900 23,000	11,400 24,100	11,900 25,200	12,300 26,000	12,700 26,900	13,100 27,700
67 - Coconut Creek Parkway (Pompano Beach)	\$0.54	\$0.80	16,000 10,800	16,700 11,400	17,400 11,900	18,100 12,400	18,700 12,900	19,200 13,300
66 - Atlantic Boulevard			21,900	22,500	23,200	23,900	24,600	25,300
65 - Pompano Beach Service Area			131,000	135,400	140,300	144,500	148,700	152,300
63 - CYPRESS CREEK PLAZA	\$1.07	\$1.34	131,000	135,400	140,300	144,500	148,700	152,300
62 - Ft. Lauderdale North (Commercial Boulevard)	\$0.80	\$1.07	16,600 32,800	17,200 33,600	17,800 34,000	18,300 34,400	18,800 34,800	19,300 35,400
58 - Ft. Lauderdale (Sunrise Boulevard)	\$0.54	\$0.80	16,800 24,000	17,400 24,800	18,000 25,500	18,600 26,100	19,200 26,700	19,700 27,300
54 - Ft. Lauderdale South (I-595/SR 84/US 441)			154,400	159,200	164,000	168,100	172,200	176,000
54 - Ft. Lauderdale South (595 Express Direct Connect)			3,900 2,300	4,200 2,500	4,500 2,700	4,800 2,900	5,100 3,100	5,400 3,300
54 - Ft. Lauderdale South (I-595/SR 84/US 441)			52,400	53,100	53,800	54,500	55,100	55,300
53 - Griffin Road	\$0.26	\$0.54	18,300 17,800	18,600 18,000	18,800 18,200	19,000 18,300	19,200 18,500	19,400 18,600
49 - Hollywood Boulevard	\$0.54	\$0.80	149,600 27,100	153,000 27,500	156,100 27,800	158,700 28,000	161,300 28,200	163,300 28,400
47 - Homestead Extension			20,400 142,900	20,500 146,000	20,900 149,200	21,100 151,800	21,400 154,500	21,600 156,500
47 - County Line Road	\$0.80	\$1.07	54,200 26,200	55,400 27,000	56,700 28,000	57,800 28,800	58,900 29,600	59,800 30,200
2X - Dolphin Center (NW 199th Street / Sun Life Stadium)	\$0.80	\$1.07	4,900 5,000	5,000 5,200	5,200 5,400	5,400 5,600	5,500 5,800	5,600 6,000
0X - GOLDEN GLADES PLAZA	\$1.07	\$1.34	115,000 12,800	117,800 13,200	120,700 13,600	123,000 13,900	125,500 14,200	127,300 14,500
			4,900	5,000	5,300	5,600	5,800	6,100
			107,100	109,600	112,400	114,700	117,100	118,900

Existing or Programmed:

Roadway segment 6 lanes

Roadway segment 8 lanes



















Roadway segment 10 lanes

AADT exceeds lane capacity (constrained segment)

Impact from constrained segment

# Ticket System

## Two Directional AADT Volumes



















Mile Post - Description		FY 2020	FY 2021	FY 2022	FY 2023	FY 2024	FY 2025
236 - THREE LAKES PLAZA		27,800	25,900	26,800	28,300	29,400	30,400
229 - Canoe Creek Service Area		27,800	25,900	26,800	28,300	29,400	30,400
193 - Yeehaw Junction (SR 60)		3,500 4,400	3,300 3,800	3,500 4,600	3,700 4,900	3,900 5,300	4,100 6,000
184 - Fort Drum Service Area		28,700	26,400	27,900	29,500	30,800	32,300
152 - Fort Pierce (SR 70)		4,100 13,000	3,900 12,800	4,100 14,100	4,200 14,700	4,400 15,600	4,600 16,400
144 - Ft. Pierce / Port St. Lucie Service Area		37,600	35,300	37,900	40,000	42,000	44,100
142 - Port St. Lucie (Port St. Lucie Boulevard)		3,400 9,700	3,200 9,400	3,400 9,800	3,500 10,200	3,700 10,800	3,900 11,500
138 - Becker Road ( <i>SunPass only ramps</i> )		43,900	41,500	44,300	46,700	49,100	51,700
		1,300 5,800	1,200 5,500	1,400 6,000	1,600 6,500	1,800 7,000	2,100 7,600
133 - Stuart (Martin Downs Boulevard / SR 714)		48,400	45,800	48,900	51,600	54,300	57,200
		9,000 2,900	8,600 2,800	9,100 2,900	9,500 3,000	9,900 3,100	10,400 3,200
116 - Jupiter (Indiantown Road)		42,300	40,000	42,700	45,100	47,500	50,000
		9,400 11,800	9,000 11,300	9,600 12,100	10,000 12,600	10,400 13,000	10,900 13,600
109 - Palm Beach Gardens (PGA Boulevard)		44,700	42,300	45,200	47,700	50,100	52,700
		2,100 12,200	2,000 11,600	2,100 12,300	2,200 13,000	2,400 13,700	2,500 14,300
107 - SR 710 ( <i>SunPass only ramps</i> )		54,800	51,900	55,400	58,500	61,400	64,500
		3,200 11,400	3,100 11,000	3,300 11,800	3,500 12,300	3,700 13,000	3,900 13,300
99 - West Palm Beach (Okeechobee Boulevard)		63,000	59,800	63,900	67,300	70,700	73,900
		9,100 7,200	8,700 6,500	9,300 7,000	9,800 7,300	10,200 7,500	10,700 7,800
98 - Jog Road ( <i>SunPass only ramps</i> )		61,100	57,600	61,600	64,800	68,000	71,000
		5,800 66,900	5,600 63,200	6,000 67,600	6,300 71,100	6,500 74,500	6,600 77,600
97 - SR 80		12,300	11,600	12,400	12,900	13,500	14,000
		12,700	11,700	12,500	12,900	13,400	13,900
94 - West Palm Beach Service Area		67,300	63,300	67,700	71,100	74,400	77,500
93 - Lake Worth (Lake Worth Road)		11,000 15,300	10,400 14,300	11,100 15,300	11,600 16,000	12,100 16,700	12,700 17,200
88 - LANTANA PLAZA		71,600	67,200	71,900	75,500	79,000	82,000

Existing or Programmed:

Roadway segment 4 lanes

# Ticket System

## Two Directional AADT Volumes

Mile Post - Description		FY 2026	FY 2027	FY 2028	FY 2029	FY 2030	FY 2031
236 - THREE LAKES PLAZA		31,400	32,300	33,300	34,200	35,000	35,700
229 - Canoe Creek Service Area		31,400	32,300	33,300	34,200	35,000	35,700
193 - Yeehaw Junction (SR 60)		4,300 6,500	4,500 6,800	4,700 7,200	4,900 7,500	5,000 7,800	5,100 8,100
184 - Fort Drum Service Area		33,600	34,600	35,800	36,800	37,800	38,700
152 - Fort Pierce (SR 70)		4,800 17,300	4,900 17,800	5,100 18,700	5,200 19,200	5,300 19,700	5,400 20,200
144 - Ft. Pierce / Port St. Lucie Service Area		46,100	47,500	49,400	50,800	52,200	53,500
142 - Port St. Lucie (Port St. Lucie Boulevard)		4,100 12,000	4,300 12,500	4,400 12,900	4,500 13,300	4,600 13,700	4,700 14,100
138 - Becker Road ( <i>SunPass only ramps</i> )		2,400 8,200	2,600 8,700	2,800 9,100	3,100 9,500	3,400 9,900	3,500 10,100
133 - Stuart (Martin Downs Boulevard / SR 714)		59,800 10,900 3,300	61,800 11,300 3,400	64,200 11,700 3,500	66,000 12,100 3,600	67,800 12,500 3,800	69,500 12,800 3,900
116 - Jupiter (Indiantown Road)		52,200 11,300 14,200	53,900 11,700 14,600	56,000 12,100 15,000	57,500 12,400 15,300	59,100 12,700 15,600	60,600 13,000 15,900
109 - Palm Beach Gardens (PGA Boulevard)		55,100 2,600 14,800	56,800 2,700 15,100	58,900 2,800 15,600	60,400 2,900 16,000	62,000 3,000 16,300	63,500 3,100 16,500
107 - SR 710 ( <i>SunPass only ramps</i> )		67,300 4,100 13,700	69,200 4,200 13,900	71,700 4,400 14,200	73,500 4,500 14,400	75,300 4,600 14,700	76,900 4,700 15,000
99 - West Palm Beach (Okeechobee Boulevard)		76,900 11,200 7,900	78,900 11,600 8,200	81,500 12,000 8,300	83,400 12,400 8,600	85,400 12,800 8,800	87,200 13,100 9,000
98 - Jog Road ( <i>SunPass only ramps</i> )		73,600 6,800 80,400	75,500 6,900 82,400	77,800 7,000 84,800	79,600 7,200 86,800	81,400 7,300 88,700	83,100 7,400 90,500
97 - SR 80		14,600 14,200	15,100 14,700	15,600 15,000	16,000 15,300	16,400 15,600	16,800 15,900
94 - West Palm Beach Service Area		80,000	82,000	84,200	86,100	87,900	89,600
93 - Lake Worth (Lake Worth Road)		13,200 17,500	13,600 17,900	14,000 18,100	14,400 18,400	14,800 18,600	15,100 18,800
88 - LANTANA PLAZA		84,300	86,300	88,300	90,100	91,700	93,300

Existing or Programmed:

Roadway segment 4 lanes





# Northern Coin System

## Two Directional AADT Volumes

Mile Post - Description	FY 2021 Passenger Car Toll		FY 2026	FY 2027	FY 2028	FY 2029	FY 2030	FY 2031
	SunPass	TBP						
309 - Interstate 75			46,300	47,500	48,700	49,800	50,800	51,700
304 - Wildwood (US 301)			3,000	3,100	3,200	3,300	3,400	3,500
299 - Okahumpka Service Area			51,800	53,200	54,600	55,900	57,100	58,100
296 - CR 470	\$1.07	\$1.34	2,200	2,300	2,400	2,500	2,600	2,700
			5,000	5,300	5,600	5,800	6,000	6,300
289 - Leesburg North (US 27)	\$1.34	\$1.59	54,600	56,200	57,800	59,200	60,500	61,700
288 - LEESBURG PLAZA	\$2.94	\$3.20	48,200	49,600	51,000	52,300	53,500	54,600
285 - Leesburg South (US 27)	\$1.34	\$1.59	13,800	14,200	14,700	15,000	15,300	15,500
			62,000	63,800	65,700	67,300	68,800	70,100
278 - Hancock Road	\$0.80	\$1.07	2,100	2,400	2,500	2,700	2,900	3,100
			15,400	15,900	16,200	16,700	17,200	17,600
272 - Winter Garden / Clermont (SR 50)			75,300	77,300	79,400	81,300	83,100	84,600
			3,400	3,600	3,800	4,000	4,200	4,300
	\$0.54	\$0.80	37,200	38,200	39,200	40,200	41,100	41,900
267A - SR 429 / Western Beltway			109,100	111,900	114,800	117,500	120,000	122,200
			20,900	21,500	22,100	22,700	23,200	23,600
267B - Ocoee (SR 50)			88,200	90,400	92,700	94,800	96,800	98,600
			5,200	5,300	5,500	5,600	5,700	5,800
			15,800	16,100	16,600	16,800	17,000	17,100
267A - SR 429 / Western Beltway			98,800	101,200	103,800	106,000	108,100	109,900
			56,400	57,700	59,000	60,200	61,200	62,100
265 - SR 408			155,200	158,900	162,800	166,200	169,300	172,000
			52,400	53,800	55,300	56,600	57,800	58,800
			9,400	9,900	10,300	10,800	11,300	11,700
263 - Turkey Lake Service Area			112,200	115,000	117,800	120,400	122,800	124,900
259 - Orlando (I-4)	\$0.54	\$0.80	30,000	30,900	31,800	32,600	33,300	33,900
			32,100	33,200	34,400	35,400	36,300	37,100
			114,300	117,300	120,400	123,200	125,800	128,100
257 - Sand Lake Road (SR 482)	\$0.80	\$1.07	8,600	8,900	9,200	9,400	9,600	9,800
			7,000	7,300	7,500	7,800	8,100	8,400
			112,700	115,700	118,700	121,600	124,300	126,700
255 - Consulate Drive	\$0.80	\$1.07	11,200	11,600	12,000	12,300	12,600	12,900
			101,500	104,100	106,700	109,300	111,700	113,800
254 - Orlando South (US 17/92/441)	\$0.80	\$1.07	28,800	29,600	30,500	31,300	32,000	32,600
			12,500	13,100	14,000	14,400	14,800	15,200
			85,200	87,600	90,200	92,400	94,500	96,400
251 - SR 417 / Central Florida Greenway	\$0.80	\$1.07	26,100	27,000	28,000	28,900	29,800	30,600
			24,800	25,700	26,700	27,600	28,500	29,200
			83,900	86,300	88,900	91,100	93,200	95,000
249 - Osceola Parkway	\$1.07	\$1.34	21,800	22,400	23,100	23,700	24,300	24,800
			8,300	8,400	8,500	8,700	8,900	9,000
			70,400	72,300	74,300	76,100	77,800	79,200
244 - Kissimmee-St. Cloud North (US 192 & US 441)	\$1.34	\$1.59	23,600	24,300	25,000	25,600	26,200	26,700
			1,600	1,700	1,800	1,900	2,000	2,100
			48,400	49,700	51,100	52,400	53,600	54,600
242 - Kissimmee-St. Cloud South (US 192 & US 441)			1,600	1,700	1,800	1,900	2,000	2,100
			50,000	51,400	52,900	54,300	55,600	56,700
240 - Kissimmee Park Road	\$1.34	\$1.59	18,600	19,100	19,600	20,100	20,600	21,000
236 - THREE LAKES PLAZA			31,400	32,300	33,300	34,200	35,000	35,700

Existing or Programmed:

Roadway segment 4 lanes

Roadway segment 6 lanes

Roadway segment 8 lanes

Roadway segment 10 lanes

Roadway segment 12 lanes

# Beachline West/East Expressway

## Two Directional AADT Volumes

Milepost - Description	FY 2021		FY 2020	FY 2021	FY 2022	FY 2023	FY 2024	FY 2025
	Passenger							
	SunPass	Cash						
			To Cocoa Beach					
47 - US 1			50,200	49,800	53,000	56,000	57,100	57,900
			18,000	17,800	19,000	20,000	20,400	20,700
45 - Industry Road			5,600	5,500	5,900	6,200	6,300	6,400
			37,800	37,500	39,900	42,200	43,000	43,600
44 - I-95			11,900	11,800	12,600	13,300	13,600	13,800
			4,200	4,100	4,400	4,600	4,700	4,800
37 - SR 407 (to Titusville)			30,100	29,800	31,700	33,500	34,100	34,600
			15,100	14,900	15,900	16,800	17,100	17,400
31 - SR 520	\$0.26	\$0.75	21,500	21,200	22,600	23,800	24,300	24,700
			36,500	36,100	38,400	40,500	41,300	41,900
27 - Dallas Plaza	\$0.79	\$1.50	9,600	9,500	10,100	10,600	10,800	11,000
			46,100	45,600	48,500	51,100	52,100	52,900
			To SR 417 & Orlando Airport					
			To CFX Beachline & Orlando Airport					
8 - McCoy Road / Jetport Drive			96,100	85,800	90,300	94,600	99,100	103,400
			18,400	16,400	17,300	18,100	19,000	19,800
6 - MAINLINE PLAZA	\$1.95	\$2.75	7,000	6,200	6,500	6,800	7,100	7,400
			84,700	75,600	79,500	83,300	87,200	91,000
4 - Landstreet Road / Florida's Turnpike			26,000	23,200	24,400	25,600	26,800	28,000
			17,400	15,500	16,300	17,100	17,900	18,700
3A/B - SR 423 / John Young Parkway			76,100	67,900	71,400	74,800	78,300	81,700
			11,200	10,000	10,500	11,000	11,500	12,000
2 - Orangewood Boulevard			24,900	22,200	23,400	24,500	25,700	26,800
			89,800	80,100	84,300	88,300	92,500	96,500
1 - SR 536 / International Drive			15,300	13,600	14,300	15,000	15,700	16,400
			8,200	7,300	7,700	8,100	8,500	8,900
0 - Interstate 4			82,700	73,800	77,700	81,400	85,300	89,000
			17,600	15,700	16,500	17,300	18,100	18,900
			16,800	15,000	15,800	16,600	17,400	18,200

Existing or Programmed:

Roadway segment 4 lanes

Roadway segment 8 lanes

# Beachline West/East Expressway

## Two Directional AADT Volumes

Milepost - Description	FY 2021 Passenger Car Toll		FY 2026	FY 2027	FY 2028	FY 2029	FY 2030	FY 2031
	SunPass	Cash						
To Cocoa Beach								
47 - US 1			58,500	59,000	59,300	59,500	59,700	60,000
			20,900	21,100	21,300	21,400	21,500	21,700
			6,500	6,600	6,700	6,800	6,900	7,000
45 - Industry Road			44,100	44,500	44,700	44,900	45,100	45,300
			13,900	14,000	14,100	14,200	14,300	14,400
			4,800	4,900	5,000	5,100	5,200	5,300
44 - I-95			35,000	35,400	35,600	35,800	36,000	36,200
			17,600	17,800	17,900	18,000	18,100	18,200
			24,900	25,100	25,300	25,500	25,700	25,900
37 - SR 407 (to Titusville)			42,300	42,700	43,000	43,300	43,600	43,900
			11,100	11,200	11,300	11,400	11,500	11,600
31 - SR 520	\$0.26	\$0.75	53,400	53,900	54,300	54,700	55,100	55,500
			3,300	3,300	3,400	3,500	3,600	3,700
			10,000	10,100	10,200	10,300	10,400	10,500
27 - Dallas Plaza	\$0.79	\$1.50	60,100	60,700	61,100	61,500	61,900	62,300
To SR 417 & Orlando Airport								
To CFX Beachline & Orlando Airport								
			107,200	110,400	113,700	116,700	119,500	121,900
8 - McCoy Road / Jetport Drive			20,500	21,100	21,700	22,300	22,800	23,300
			7,700	7,900	8,100	8,300	8,500	8,700
6 - MAINLINE PLAZA	\$1.95	\$2.75	94,400	97,200	100,100	102,700	105,200	107,300
4 - Landstreet Road / Florida's Turnpike			29,000	29,900	30,800	31,600	32,400	33,000
4 - Consulate Drive			19,400	20,000	20,600	21,100	21,600	22,000
			84,800	87,300	89,900	92,200	94,400	96,300
3A/B - SR 423 / John Young Parkway			12,400	12,800	13,200	13,500	13,800	14,100
			27,800	28,600	29,500	30,300	31,000	31,600
2 - Orangewood Boulevard			100,200	103,100	106,200	109,000	111,600	113,800
			17,000	17,500	18,000	18,500	18,900	19,300
			9,200	9,500	9,800	10,100	10,300	10,500
1 - SR 536 / International Drive			92,400	95,100	98,000	100,600	103,000	105,000
			19,600	20,200	20,800	21,300	21,800	22,200
			18,900	19,500	20,100	20,600	21,100	21,500
0 - Interstate 4			91,700	94,400	97,300	99,900	102,300	104,300

Existing or Programmed:

Roadway segment 4 lanes

Roadway segment 8 lanes

