



Contamination Screening Evaluation Report

DRAFT

Turnpike Extension (SR 821) Widening
Project Development and Environment (PD&E) Study
from US 1 (South of Palm Drive) to Campbell Drive | Miami-Dade County, Florida

FM No. 439545-1-22-01



Florida Department of Transportation
Florida's Turnpike Enterprise
P.O. Box 613069 | Ocoee, FL 34761

September 2020

FDOT

FLORIDA'S TURNPIKE

Contamination Screening Evaluation Report

Miami-Dade County, Florida
FM No: 439545-1-22-01| ETDM No: 14322

Prepared for

Florida's Turnpike Enterprise
Florida's Turnpike Mile Post 263
Building 5315
Ocoee, Florida 34761

Prepared by:

Stanley Consultants Inc.
1641 Worthington Road, Suite 400
West Palm Beach, Florida 33409

September 2020

DRAFT

Table of Contents

Executive Summary

Section 1
Introduction....1-1
1.1 Introduction....1-1
1.2 Project Description....1-1
1.3 Purpose and Need....1-2

Section 2
Project Alternatives....2-1
2.1 Alternatives Description....2-1

Section 3
Methodology....3-1
3.1 Sites Assessment and Evaluation....3-1
3.2 Contamination Rating System....3-2

Section 4
Land Use....4-1
4.1 Existing Land Use....4-1
....4-2
4.2 Future Land Use....4-3
....4-4
4.3 Historic Aerials....4-5

Section 5
Hydrologic Features....5-1
5.1 Topography....5-1
5.2 Natural Features....5-1
5.2.1 Soils....5-1
5.2.2 Drainage Features....5-2
5.3 Hydrogeology....5-2
5.3.1 Hydrologic Features....5-2
5.3.2 Floodplains & Floodways....5-2

Section 6
Project Impacts....6-1
6.1 Overall Findings....6-1
6.2 High, Medium and Low Risk Sites....6-4
6.2.1 High Risk Ranked Sites....6-4

DRAFT

6.2.2 Medium Risk Ranked Sites....6-4
6.2.3 Low Risk Ranked Sites....6-5
6.2.4 No Risk Ranked Sites....6-7
6.3 Asbestos Containing Materials....6-7
6.4 Lead Based Paint....6-8

Section 7
Conclusions....7-1
7.1 Conclusions....7-1

TABLES

Table 6-1 Contaminated Sites Ranking....6-3

Table 6-2 Potentially Contaminated Sites per Alternative....6-4

FIGURES

Figure 1-1 Project Location Map....1-2

Figure 4-1 Existing Land Use Map....4-2

Figure 4-2 Future Land Use Map....4-4

Figure 6-1 Potential Contamination Sites Map (per EDR 2018)....6-2

APPENDICES

Appendix A
Concept Plans....A-1

Appendix B
Photo Log....B-1

Appendix C
Aerial Photos....C-1

Appendix D
EDR Report....D-1

Appendix E
Physical Maps....E-1

Appendix F
Potential Contamination Site Specific Information....F-1

DRAFT

Executive Summary

DRAFT

The Florida Turnpike Enterprise (FTE) is conducting a Project Development and Environment (PD&E) Study for the proposed Turnpike Extension (SR 821) Widening from US 1, south of Palm Drive, to Campbell Drive in Miami-Dade County, Florida. The study area is composed of both commercial and residential land use, with cropland/pastureland areas adjacent to the right-of-way (ROW).

This Contamination Screening Evaluation Report (CSER) identifies and evaluates known or potential contamination problems, presents recommendations concerning these problems, and discusses possible impacts to the proposed project, in accordance with Part 2, Chapter 22, of the Florida Department of Transportation (FDOT) PD&E Manual (FDOT, 2019).

Two (2) Build alternatives for the US-1/SR-5 interchange were developed as part of the PD&E alternative analysis evaluation process. Both alternatives included the Turnpike mainline widening to the median to accommodate six (6) lanes, US 1 interchange improvements, a proposed partial interchange at Lucy Street, auxiliary lanes and ramp connection improvements at the Campbell Drive interchange.

Both Build alternatives presented in this PD&E study would result in similar ROW impacts due to the interchange improvements. The table below illustrates each alternative's impacts due to the potentially contaminated sites, based on database research, document review, and site reconnaissance. An affect was determined if ROW would need to be acquired from the potentially contaminated site or if adjacent parcels could be deemed a risk during dewatering or soil excavation activities.

Table ES: Potentially Contaminated Sites per Alternative

Project Alternative	Contamination Risk			
	No	Low	Medium	High
A	2	12	1	1
B	2	12	1	1
No Build	0	0	0	0

A Level II Contamination Assessment is recommended for all sites with a High or Medium risk ranking to evaluate possible contaminant impacts to soil and groundwater in the project corridor.

Section 1

Introduction

DRAFT

1.1 Introduction

The purpose of this report is to present the findings of a Level I contamination screening evaluation for The Turnpike Extension (SR 821) Widening Project Development and Environment (PD&E) Study from US 1 (South of Palm Drive) to Campbell Drive. This report identifies and evaluates known or potential contamination sites within or adjacent to the project area that may affect implementation of the project. The report also presents recommendations for additional analysis and documents possible project impacts and their mitigations.

1.2 Project Description

The Turnpike Extension (SR 821) is a Strategic Intermodal System (SIS) limited access toll highway connecting the Florida Keys, the City of Florida City, and the City of Homestead with the greater Miami-Dade County region. The Turnpike Extension is the primary evacuation route connecting with the Florida Turnpike (SR 91) near the Miami-Dade/Broward County line.

This PD&E Study evaluates the southern three (3) miles of the Turnpike Extension within Miami-Dade County and the two local municipalities which are the City of Florida City and the City of Homestead. The PD&E study limits are from US 1 (south of Palm Drive) to Campbell Drive/SW 312nd Street. Turnpike milepost (MP) 0.00 is located at US 1 and MP 3.0 is located at the Campbell Drive interchange. (See **Figure 1-1**).

The proposed improvements include widening the existing four-lane expressway and bridges to six (6) lanes between US 1 and Campbell Drive; improving the US 1 interchange with a new ramp over Palm Drive, adding a partial interchange at Lucy Street, and converting the taper ramps to parallel ramps at the Campbell Drive interchange. Bridge widening, and/or minor improvements are proposed at Lucy Street, SW 162nd Avenue, C-103 Canal and Campbell Drive. Two new bridges

are proposed over the US 1 northbound lanes and over Palm Drive. This project does anticipate acquisition of new right of way along the east side US 1 south of Palm Drive and at the Lucy Street interchange.

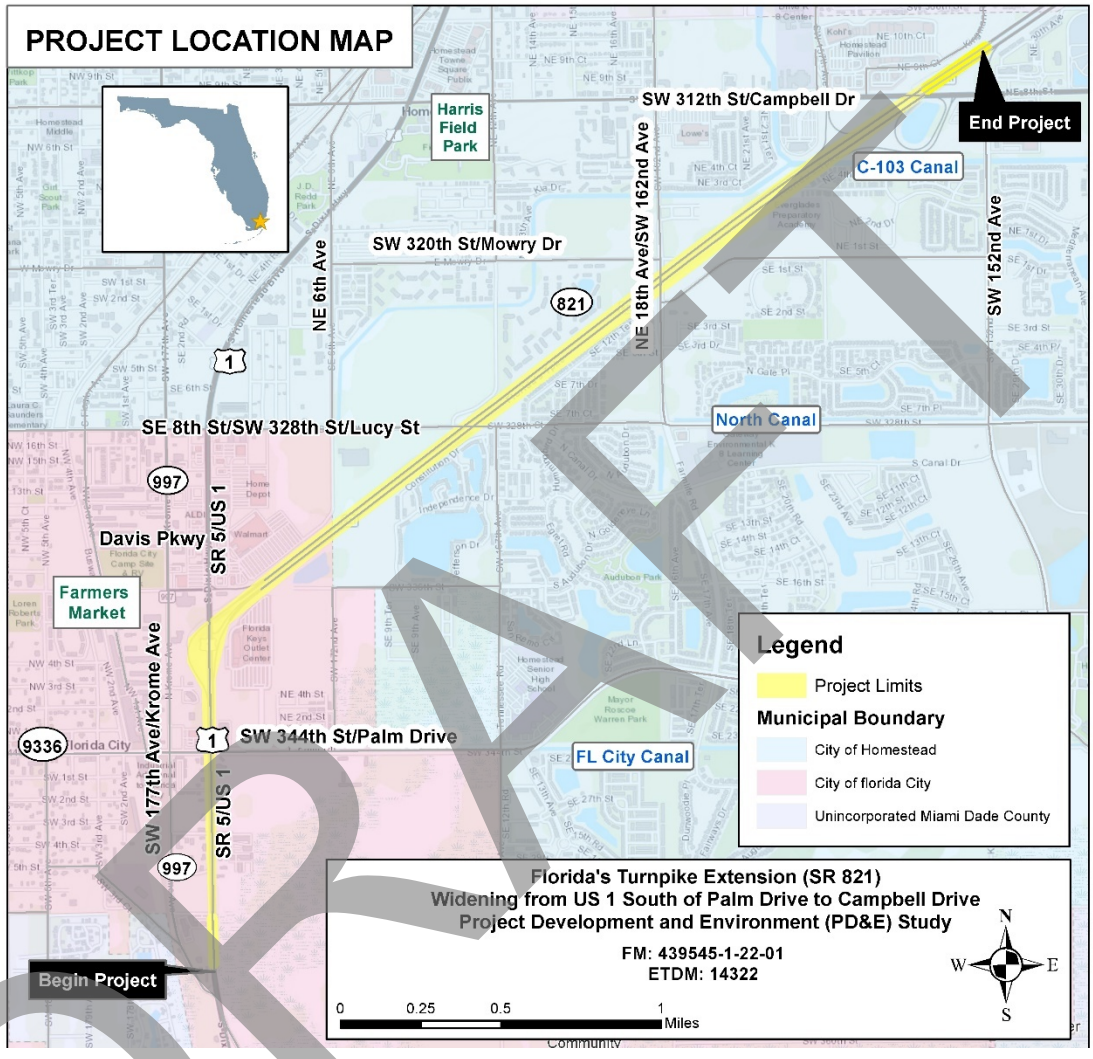

Figure 1-1 Project Location Map

1.3 Purpose and Need

The primary purpose of the project is to enhance traffic operations and safety. The secondary purpose of this project is to accommodate the existing and future traffic demand, enhance regional mobility and improve evacuation/emergency response.

DRAFT

Section 2

Project Alternatives

DRAFT

2.1 Alternatives Description

Throughout the document the two primary build alternatives will be referred to as Alternative A and Alternative B. Both alternatives accommodate the Turnpike mainline widening alternative, the Lucy Street interchange alternative and Campbell Drive ramp improvements. Concept plans for Alternative B, the recommended alternative, are provided in **Appendix A.**

- **Alternative A (US 1 Interchange Direct Connect):** Mainline widening alternative with a new tolled direct connect reliever ramp over Palm Drive. The existing on- and off-ramps at US 1 will remain available to local traffic with minor improvements.
- **Alternative B (US 1 Interchange Direct Connect Plus):** This alternative includes Alternative A improvements plus an extended single right turn lane to Palm Drive.

Section 3

Methodology

3.1 Sites Assessment and Evaluation

A preliminary (Level I) contamination screening evaluation of the FTE (SR 821) was conducted to identify potential contamination issues within the proposed project limits from properties or operations located within the vicinity of the project. This evaluation was performed under the guidance of Part 2, Chapter 20 Contamination, of the FDOT PD&E Manual (January 14, 2019) and consisted of the following tasks described below.

A federal database search for facility listings with Federal Superfund status including National Priorities List/Comprehensive Environmental Response, Compensation and Liability Information System (NPL/CERCLIS), was conducted within one half mile of the project. A screening distance of 1,000 feet was utilized to search for non-landfill solid waste sites. A screening distance of 500 feet was utilized to search registered facilities for petroleum, drycleaners, non-petroleum sites and to perform site reconnaissance. Other databases that were reviewed included the Florida Department of Environmental Protection Electronic Document Management System (OCULUS), the FDEP online Geographic Information System (GIS) maps, Florida Department of Environmental Protection (FDEP) Bureau of Petroleum Storage Systems Storage Tank/Contaminated Facility site and the EPA Facility Registry Service (FRS). The FDEP information portal was utilized to obtain site/facility specific information including site monitoring reports and status.

A site visit was performed for contamination potential within the project limits in Miami-Dade County. The project area was visited for site reconnaissance on May 12, 2018. No personal interviews were conducted during the field review. Photographs were taken at representative sites and are presented in **Appendix B.**

DRAFT

Historic aerials obtained from the University of Florida Digital Collections (https://ufdc.ufl.edu/) and Google Earth were utilized to determine past land uses that could contribute to potential contamination issues. The historic aerials used in this analysis are provided in **Appendix C**.

A record search of available environmental regulatory agency database information for the area was collected by Environmental Data Resources, Inc. (EDR), a firm that specializes in environmental records review. EDR provided a summary of findings of database searches. Per American Society for Testing and Materials (ASTM) standard 1527-13, the database search was conducted on federal, state, and tribal database records, which included lists of hazardous class information, stationary tanks, and known leaks and spills. This search, including a complete list of records searched, is included in **Appendix D**.

Physical maps, including historic topographic maps obtained from the United States Geological Survey (USGS), are included in **Appendix E**.

3.2 Contamination Rating System

The contamination rating system is divided into four degrees of risk: No, Low, Medium and High. The degrees and corresponding colors used in the Contamination Potential Map in **Section 6.0** are indicated as follows:

NO - (Blue Outline) - A review of available information on the property and a review of the conceptual or design plans indicates there is no potential contamination impact to the project. It is possible that contaminants have been handled on the property. However, findings from the Level I evaluation indicate that contamination impacts are not expected.

LOW - (Yellow) - A review of available information indicates that past or current activities on the property have an ongoing contamination issue; the site has a hazardous waste generator identification (ID) number, or the site stores, handles, or manufactures hazardous materials. However, based on the review of conceptual or design plans and/or findings from the Level I evaluation, it is not likely that there would be any contamination impacts to the project.

MEDIUM - (Orange) - After a review of conceptual or design plans and findings from a Level I evaluation, a potential contamination impact to the project has been identified. If there is insufficient information (such as regulatory records or site historical documents) to make a determination as to the potential for contamination impact, and there is reasonable suspicion that contamination may exist, the property should be rated at least as a "Medium". Properties used historically as gasoline stations and which have not been evaluated or assessed by regulatory agencies, sites with abandoned in place underground petroleum storage tanks or currently operating gasoline stations should receive this rating.

HIGH - (Red) - After a review of all available information and conceptual or design plans, there is appropriate analytical data that shows contamination will substantially impact construction activities, have implications to ROW acquisition or have other potential transfer of contamination related liability to the FDOT.

DRAFT

Section 4

Land Use

DRAFT

4.1 Existing Land Use

The existing land use for the study area (the project ROW and 500' buffer) and adjacent areas was determined through document review, the Efficient Transportation Decision Making (EDTM) Environmental Screening Tool, GIS shapefiles provided from Miami-Dade County, aerial photograph analysis, and observations made during the site visits.

At the beginning of project, at the south end of US 1 in Florida City, the adjacent land use along US 1 is a combination of commercial (retail/office), tree crops and wetlands. One (1) nursery is present on the eastside of US 1, south of Palm Drive. West of North Krome Avenue the land use becomes predominantly industrial due to the Farmer's Market. Traveling north along Florida's Turnpike, the land use beyond the right of way is predominately cropland/pastureland and residential. At the Campbell Drive interchange, the adjacent land use is predominantly commercial (retail/office) with some residential land use beyond. **Figure 4-1**, Existing Land Use Map, represents the land use classification in the study area.

(This space intentionally left blank)

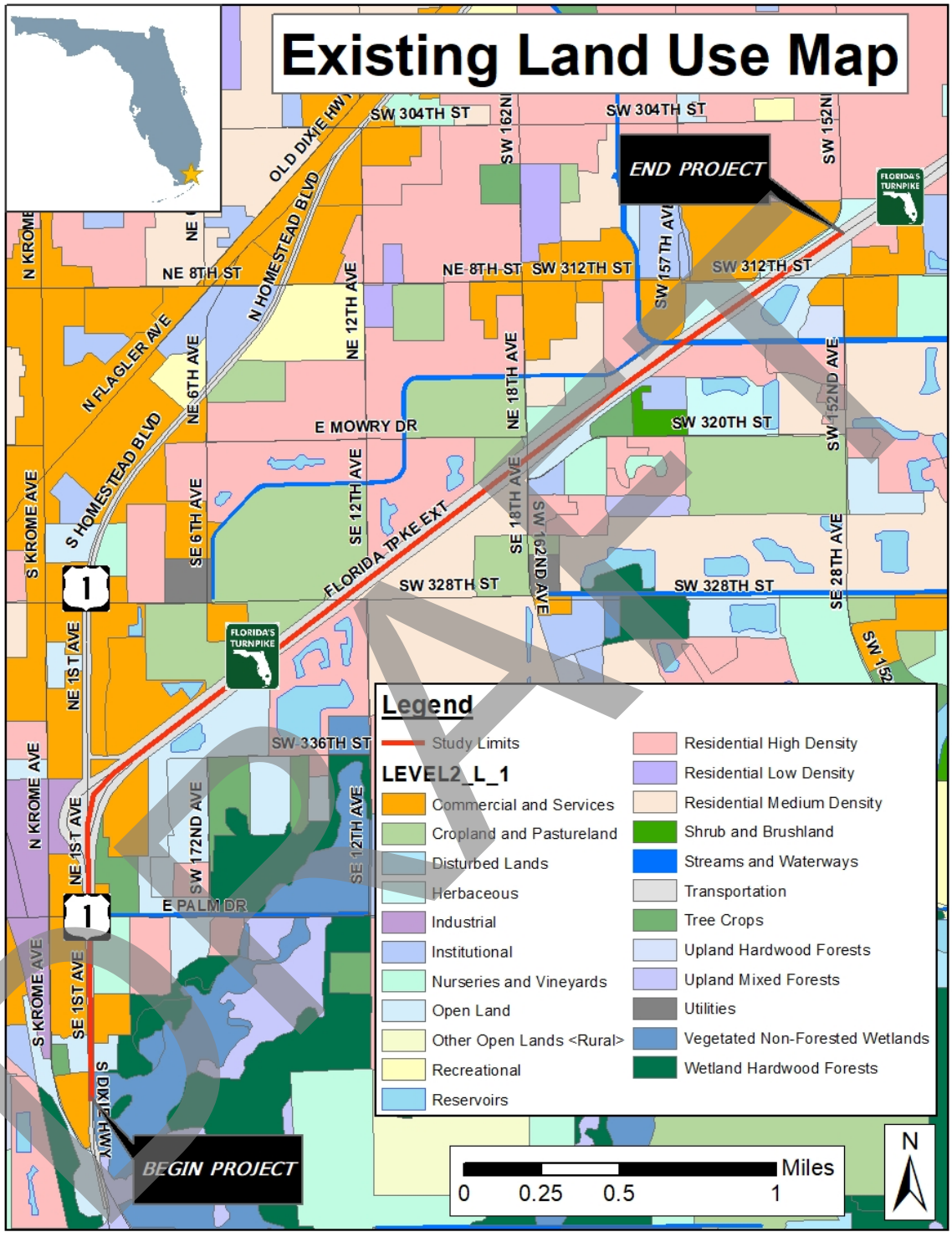

Note: Land use information obtained from the Florida DEP website, based on 2012-2017 land use digital dataset information

Figure 4-1 Existing Land Use Map

4.2 Future Land Use

The future land use for the study area (the project ROW and 500' buffer) and adjacent areas was determined from GIS shapefiles provided on the Miami-Dade County Open Date Hub website. At the southern end of the study area is predominately commercial (business and office) and residential zoning. Along the Turnpike the expected future land use is to remain predominantly commercial and residential, with no planned agriculture land use. At the north terminus of the study area, the land use consists of commercial (Business and Office) and residential zoning. **Figure 4-2** illustrates the future land use for the project area.

(This space intentionally left blank)

DRAFT

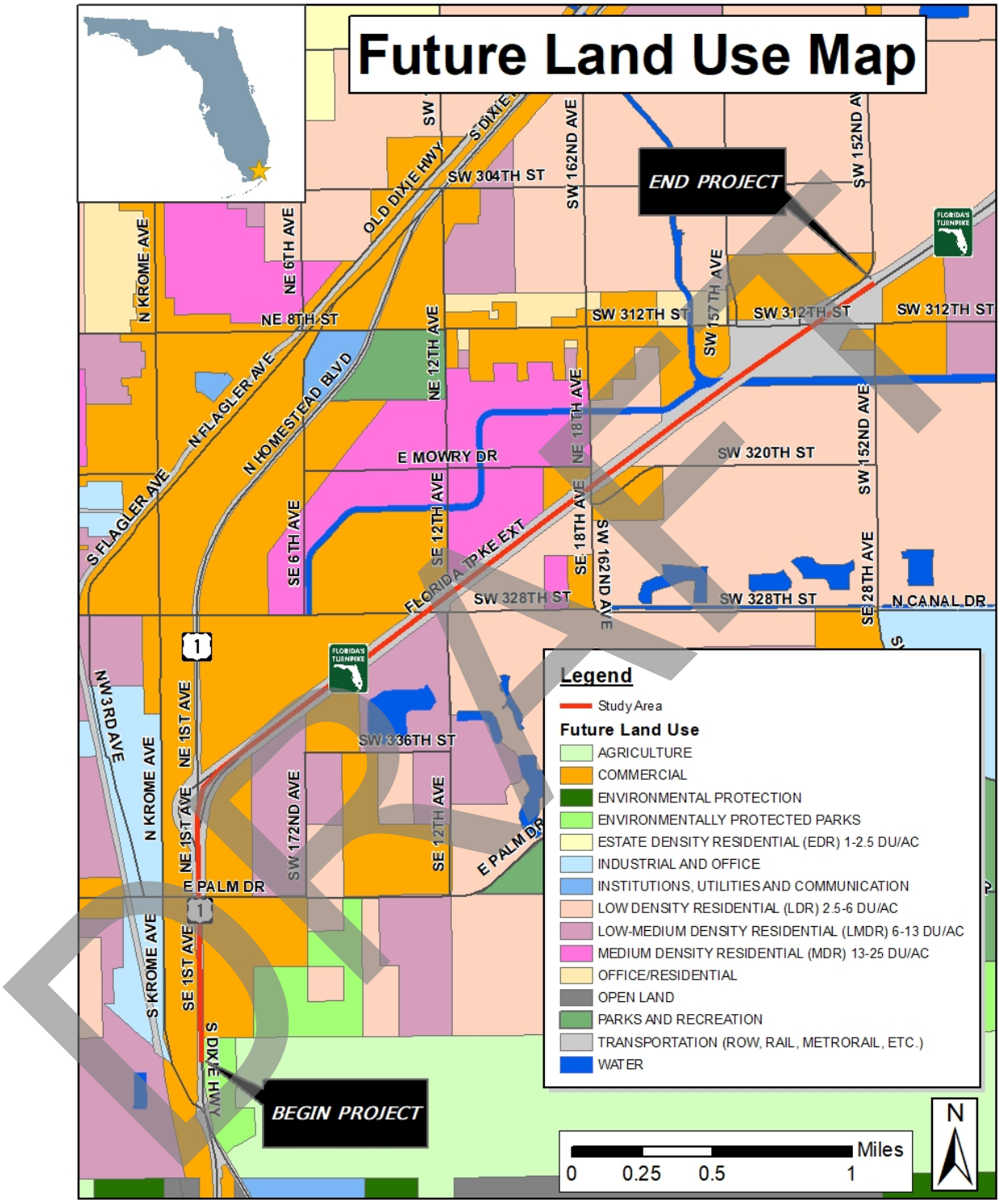

Note: Land use information obtained from www.miamidade.gov, updated October 2013

Figure 4-2 Future Land Use Map

4.3 Historic Aerials

To identify possible sources of contamination through time, historic flight aerials were reviewed. The aerial photographs were obtained by the University of Florida's Digital Collections and Google Earth as stated in **Section 3.1**. Only general historic land development was observed due to the low resolution and grey scale of the photos. Historical aerials are included in **Appendix C**.

The earliest historic aerials provided is titled Flight 2, dated 1938. The US 1 highway can be identified in the aerial along with some developed parcels that appear to be in the location of the current downtown City of Homestead. The surrounding area east of US 1 appears to be mostly vacant land or used for agriculture. The land north of SW 328th also appears mostly agricultural

The next set of aerial photos depicting the study area are titled Flight 7H and dated 1952. Sets of aerial photos for years 1948 and 1950 were found for Miami-Dade County but did not clearly show the study area. The 1952 aerials illustrate increasing residential, commercial, and industrial development around the City of Homestead and the City of Florida City.

The next set of aerials found depicting the study are titled Flight 1MM and dated 1970. These aerials were taken before completion of the Florida's Turnpike. There is a significant increase in urban development north and west of the project area.

The next set of historic aerials included is titled Flight 303, date 1984. The 1984 aerials show the loop southbound off-ramp at the US 1 interchange. Land adjacent to the Turnpike corridor is mostly vacant but increased development to the west of the study area is apparent.

Later historical photographs were obtained from Google Earth. The January 1994 and December 1999 photographs show the land use similar to the 1984 photograph. The November 2005 aerial photograph shows increasing residential areas east and west of US 1 near SW 328th Street and increasing commercial development west of US 1 south of Lucy. The December 2009 aerial shows increasing development east of US 1; commercial development on the south end and residential to the north. The December 2014 and December 2018 aerials show the land use similar to 2009.

DRAFT

Section 5

Hydrologic Features

Hydrologic features such as topography and hydrogeology were evaluated for preferential migration of contaminants. Hydrological features such as rivers, artesian wells, mines, and wellfields provided on historical government and geological maps were reviewed to identify any present features and if they would have the potential to impact the project.

5.1 Topography

Maps of topography depict historical, natural, and man-made features that can aid in determining past land use. The USGS "Homestead, FL" 1994 Quadrangle 7.5-Minute Map was reviewed as part of the contamination evaluation and can be found in **Appendix E**. Based on a review of the USGS Topographic Map, the project site is very flat and is located on an average elevation of five (5) feet above sea level (NGVD 1929).

5.2 Natural Features

The following sections summarize key natural features of the study area.

5.2.1 Soils

The United States Department of Agriculture Natural Resources Conservation Service (NRCS) Web Soil Survey tool was used to map soil types within the study area. Soil Surveys can provide information as to possible soil uses and potential environmental issues resulting from the land use. The Soils Map created in the NRCS Soil Survey tool may also be reviewed in **Appendix E.**

The presence of hydric soils in the study area is one of three components used to identify the jurisdiction of regulated wetlands protection area. The other two components are hydrologic indicators and hydrophytic vegetation. There were three hydric soils identified within the study area: Pennsuco Marl, Perrine Marl and Udorthents, marl substratum-Urban land complex.

DRAFT

5.2.2 Drainage Features

The drainage pattern generally flows west to east. The region is drained by the Florida City Canal, North Canal and C-103 Canals. These canals converge at the L-31E Canal before discharging to Biscayne Bay via spillway S-20F.

5.3 Hydrogeology

5.3.1 Hydrologic Features

The project area is generally underlain by the Biscayne aquifer, which is characterized by high porosity sands and limestone which typically allows rapid infiltration of rainfall and surface runoff. The groundwater surface generally follows the ground surface with a northwest to southeast gradient at a depth of approximately two feet below ground surface. Flow rates are estimated to be approximately 8,200 feet per day in the upper Biscayne aquifer. Existing surface drainage is flat, relying primarily on infiltration for removal.

Surface waters within the study area include wetlands, stormwater swales, streams and water ways, and small reservoirs. Detailed descriptions of surface waters can be found in the Natural Resources Evaluation (NRE) report prepared for this study. There are several wellfields identified near the study area: the Florida City wellfield, Harris Park wellfield and Newton wellfield. These wellfields are depicted in the Miami-Dade County Wellfield Protection Areas map in **Appendix E**.

5.3.2 Floodplains & Floodways

The project area is located within FEMA Flood Zones A, AE, AH, and Zone X. Zones A, AE, AH represent flood areas subject to flooding by the 1% annual chance flood. These zones account for the project area surrounding the Turnpike. Zone X is defined as an area subject to flooding by the 0.2% annual chance flood; or areas with less than one (1)-foot average depth; or drainage areas less than one (1) square mile. Zone X includes the Turnpike footprint.

Both the North Canal and the Florida City Canal are classified Zone AE with determined 1% annual flood elevation of five (5) feet NGVD29. The Mowry canal is classified Zone AE with determined 1% annual flood elevation of seven (7) feet NGVD29. These FEMA Maps are included in **Appendix E**.

DRAFT

Section 6

Project Impacts

DRAFT

6.1 Overall Findings

This evaluation identified 16 sites within the screening area that have the potential to impact the Project. All sites were evaluated separately and adjacent activities and conditions, such as surface water and groundwater flows, were considered for each location. Historic aerial photos also identified the changes in land use over time which may identify sources of potential contamination.

Risk ratings were assigned to parcels based on historical uses, contamination type and history and proximity to the proposed improvements. Various adjacent agricultural areas, assumed to have been subject to pesticide application, were deemed as No Risk. The potential contamination concerns were identified through several different methodologies as discussed in **Section 3.1**, and risk rankings were based on the contamination rating system described in **Section 3.2**. The Medium and High Risk sites should be further evaluated during subsequent phases to determine if contaminants may be disturbed during project activities. Available supporting documentation from regulatory research is included in **Appendix F**. **Table 6-1** summarizes the potential contamination sites and the preliminary risk rating. One (1) High Risk, one (1) Medium Risk and twelve (12) Low Risk potentially contaminated sites were identified. Two (2) sites evaluated were determined to be No Risk. The 16 sites identified within the screening area that were determined to have the potential to impact the Project are shown on **Figure 6-1** with the risk rating color-coded as noted in the legend.

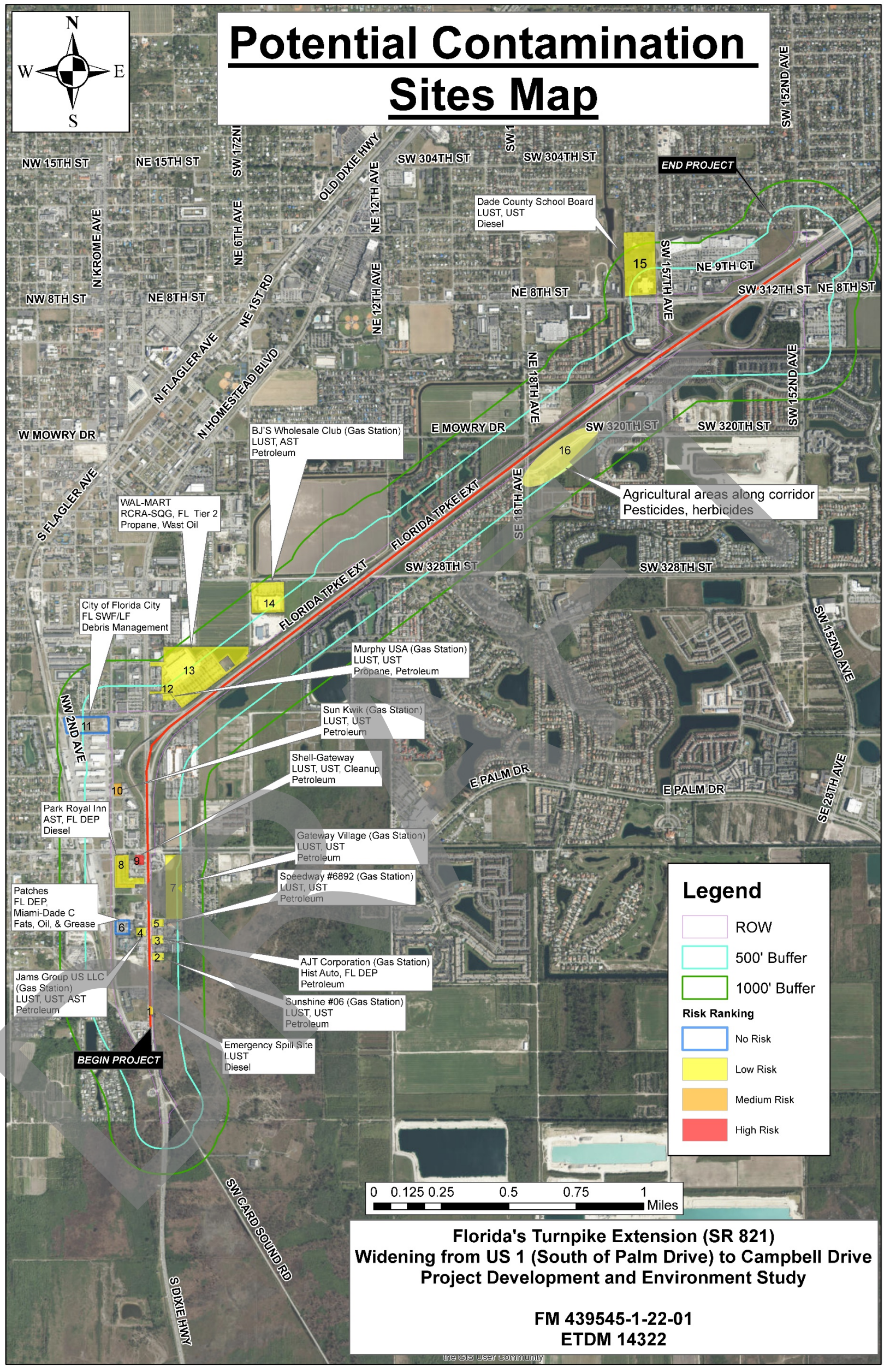

Figure 6-1 Potential Contamination Sites Map (per EDR 2018)

Table 6-1 Contaminated Sites Ranking

Map ID	Site Name	Site address	Risk/Database(s)	Risk Rating
1	Emergency Spill site-Triple A Linen Inc.	S Dixie HWY @ SW 350th Street Homestead, FL 33035	LUST	Low
2	Sunshine #06	505 SE 1st Street Florida City, FL 33034	FL LUST, FL UST	Low
3	ATJ Corporation	413 SE 1st Street Florida City, FL 33034	EDR Hist Auto, FL DEP	Low
4	Jams Group US LLC	380 SE 1st Ave Homestead, FL 33034	FL LUST, FL UST, FL AST	Low
5	Speedway #6892	311 SE 1st Ave Florida City, FL 33034	FL UST, FL LUST	Low
6	Patches	335 S Krome Ave Florida City, FL 33034	FL DEP, Miami-Dade Co. GTO	No
7	Gateway Village	11 SE 1st Ave Florida City, FL	FL LUST, FL UST	Low
8	Park Royal Inn	100 US HWY 1 Florida City, FL 33034	AST, FL DEP	Low
9	Shell-Gateway	10 SE 1st Ave Homestead, FL 33034	FL LUST, FL UST, FL CLEANUP SITES, FL DWM CONTAM	High
10	Sun Kwik #1- Just Oil	237 N Krome Ave Florida City, FL 33034	Fl Enforcement, FL Miami-Dade Co. HWS, FL LUST, FL UST, FL Miami-Dade Co. SPILL, FL Cleanup Sites, FL DWM CONTAM	Medium
11	City of Florida City	SW Corner of Krome Ave and Davis Parkway Florida City, FL 33034	FL SWF/LF	No
12	Murphy USA #5738	33517 S Dixie Hwy Florida City, FL 33034	FL LUST, FL UST, FL Enforcement	Low
13	WAL-MART SUPERCENTER #2727	33501 S Dixie Hwy Florida City, FL 33034	RCRA-SQG, FL Tier 2	Low
14	BJ'S WHOLESALE CLUB, INC. DBA BJ'S CLUB (Yates Homestead LLC)	650 SE 8th Street Homestead, FL 33030	FL Miami-Dade Co. GTO, FL Tier 2, LUST, AST	Low
15	Dade County School - Campbell Drive	30700 SW 157th Ave Homestead, FL 33033	FL LUST, FL UST	Low
16	Agricultural Areas	Various	NA	Low

DRAFT

Each of the two (2) alternatives presented in this PD&E study would result in similar Right of Way (ROW) impacts due to the interchange improvements at US 1 and proposed partial interchange at Lucy Street. The mainline widening does not require an additional ROW. **Table 6-2** below illustrates how each alternative's alignment would affect the potentially contaminated sites. An affect was determined if ROW would need to be acquired from a potentially contaminated site or if dewatering activities could disturb possible soil or ground water contamination.

Table 6-2 Potentially Contaminated Sites per Alternative

Project Alternative	Contamination Risk			
	No	Low	Medium	High
A	2	12	1	1
B	2	12	1	1
No Build	0	0	0	0

6.2 High, Medium and Low Risk Sites

The following sites were ranked as High Risk, Medium Risk, Low Risk, or No Risk.

6.2.1 High Risk Ranked Sites

Per the analysis one (1) site was assigned a ranking of High Risk.

Map Site #9 Shell-Gateway (FDEP # 8506213)

The site located at map site #9 is located at the southwest corner of US 1 and Palm Drive. The FDEP lists the site as open, has had five (5) reported discharges and is currently undergoing cleanup. Furthermore, according to the FDEP Storage Tank Database, the underground storage tank (UST) system consists of three (3) 12,000-gallon fiberglass double-walled USTs used to store various grades of unleaded gasoline and one (1) 10,000-gallon fiberglass double walled UST used to store vehicular diesel. A *Site Summary Package* was submitted to the Department of Environmental Resources Management (DERM) in September 2019 that discusses plans for installation of a remediation system (air sparging/vapor extraction) to remove soil and groundwater contamination at the site. Figures in the *Site Summary Package* suggest groundwater flow is radial from the dispenser island towards East Palm drive and SE 1st Avenue. Excerpts from the *Site Summary Package* are included in **Appendix F**. The *Site Summary Package* identifies petroleum contaminants in groundwater including benzene, xylene, 1-methylnaphthalene, 2-methylnaphthalene, and methyl tert-butyl ether (MTBE). Petroleum contamination in both soil and groundwater could be encountered near this site.

6.2.2 Medium Risk Ranked Sites

Per the analysis one (1) site was assigned a ranking of Medium Risk.

DRAFT

Map Site #10 Sun Kwik #1-Just Oil (FDEP# 8622180)
The site located at map site #10 is located on the east side of Krome Avenue just west of the Turnpike off-ramp at the US 1 interchange. The site is a closed gas station with the following removed tanks: two (2) 4,000-gallon USTs and two (2) 2,000-gallon USTs of unleaded gasoline, one (1) 4,000-gallon, one (1) 2,000-gallon and two (2) 6,000-gallon USTs of vehicular diesel. During the site reconnaissance the site was vacant and monitoring wells were detected. A petroleum discharge was reported in December of 1991 and remedial action is ongoing. Excerpts from the *Remedial Action Plan Modification (LSRAPM) Addendum* are included in **Appendix F**. The *LSRAPM* identifies petroleum contaminants in groundwater including benzene and MTBE. Petroleum contamination in both soil and groundwater could be encountered near this site.

6.2.3 Low Risk Ranked Sites

Per the analysis twelve (12) sites were assigned a ranking of Low Risk.

Map Site #1 Emergency Spill Site – Triple A Linen Inc.
The site located at map site #1 is not a parcel but an area identified on the map that best represents the location of a diesel spill. The spill occurred on October 29, 2004 and was monitored by FDEP. More information regarding this incident can be found in **Appendix F**.

Map Site #2 Sunshine #06 (FDEP # 9701266)
The site located at map site #2 is adjacent to US 1, on the east, and approximately 2,000 feet south of Palm Drive. The site is an active gas station with two (2) 12,000-gallon USTs of unleaded gasoline. According to the FDEP database, a Site Rehabilitation Completion Order was issued on December 21, 2019. Most recently, Miami-Dade County Environmental Resources Management issued a letter of return to compliance on January 21, 2020.

Map Site #3 ATJ Corporation (FDEP# 9601173)
The site located at map site #3 is adjacent to US 1, on the east, and approximately 1,650 feet south of Palm Drive. The site is an active gas station with one (1) 8,000-gallon UST of vehicular diesel, and two (2) 12,000-gallon USTs of unleaded gasoline. According to the FDEP database, a Site Rehabilitation Completion Order was issued on January 22, 2018. Most recently, Miami-Dade County Environmental Resources Management issued a letter of return to compliance on September 12, 2019.

Map Site #4 Jams Group US LLC (FDEP# 9100201)
The site located at map site #4 is adjacent to US 1, on the west, and approximately 1,500 feet south of Palm Drive. The site is an active gas station with one (1) 8,000-gallon UST of vehicular diesel, two (2) 12,000-gallon USTs of unleaded gasoline and one (1) 2,000-gallon tank of unleaded gas. According to the FDEP database, a Site Rehabilitation Completion Order was issued on December 11, 2015. Most recently, Miami-Dade County Environmental Resources Management issued a letter of return to compliance on March 28, 2019.

Map Site #5 Speedway #6892 (FDEP# 9046210)
The site located at map site #5 is adjacent to US 1, on the east, and approximately 1,300 feet south of Palm Drive. The site is an active gas station with one (1) 20,000-gallon UST of vehicular diesel, and one (1) 20,000-gallon UST of unleaded gasoline. According to the FDEP database, a Site Rehabilitation Completion Order was issued on May 18, 2011. Most recently, FDEP issued a letter of compliance on March 12, 2019 in a Storage Tank Facility Compliance Assistance Site Inspection Report.

DRAFT

Map Site #7 Gateway Village (FDEP# 8628847)

The site located at map site #7 is located approximately 250 feet east of US 1 and adjacent south of Palm Drive. The Florida OCULUS database system has a note suggesting that there was confusion on which documents were associated with this property. It is possible that the recorded site is misfiled under the wrong location and should correspond to the Shell-Gateway gas station located at 10 SE 1st Avenue Homestead, FL 33034. The file includes two hand-written notes, one from 1998 stating that there were no tanks at that time, and one that the tanks were removed in May 1995. The limited information is included in **Appendix F**.

Map Site #8 Royal Park Inn

The site located at map site #8 is adjacent to US 1, on the west side, and is approximately 500 feet south of Palm Drive. The most recent data available for this site on FDEP's database is dated back to December 18, 1987. The EDR Report identifies this site as facility ID 8736709 with one 1 (1) in service 280-gallon AST of vehicular diesel and one 1 (1) in service 550-gallon AST of vehicular diesel. No reports of releases from the AST were found during the database searches.

Map Site #12 Murphy USA #5738 (FDEP# 9802395)

The site located at map site #12 is located on the east side of US 1 approximately 250 feet north of the Davis Parkway off-ramp. The site is an active gas station with two (2) 12,000-gallon USTs of unleaded gasoline. A petroleum discharge was reported in September of 2010. According to the FDEP database, a Site Rehabilitation Completion Order was issued on October 2, 2013. Most recently, Miami-Dade County Environmental Resources Management issued a letter of return to compliance on February 6, 2020.

Map Site #13 WAL-MART Supercenter #2727 (FDEP# 8736709)

The site located at map site #13 is located on the east side of US 1 approximately 250 feet north of the Davis Parkway off-ramp. The FDEP reported that the site was in compliance on October 25, 2016.

Map Site #14 BJ'S Wholesale Club, Inc. DBA BJ'S Wholesale Club (Yates Homestead LLC) (FDEP# 9807174)

The site located at map site #14 is located approximately 400 feet west of the Turnpike Extension south of Lucy Street. The site is an active gas station with one (1) 20,000-gallon UST of unleaded gasoline, one (1) 12,000-gallon UST of unleaded gasoline, one (1) 8,000-gallon UST of unleaded gasoline and one (1) 1,000-gallon aboveground storage tank (AST) of emergency generator diesel. According to the FDEP database, a Site Rehabilitation Completion Order was issued on August 1, 2013. Most recently, Miami-Dade County Environmental Resources Management issued a letter of return to compliance on November 06, 2019.

Map Site #15 Dade County School BD - Campbell Drive

The site located at map site #15 is located on the northwest corner of Campbell Drive and SW 157th Avenue. The most recent data available for this site on FDEP's database is dated back to March 2, 1999 and can be found in **Appendix F**. The EDR Report identifies this site as facility ID 9047404 with a removed 1,000-gallon UST of emergency generator diesel with no cleanup required. No other information could be found on this site.

DRAFT

Map Site #16 Agricultural Land

Map site #16 is intended to represent all agricultural land in the Study Area. Pesticides and herbicides were likely used for the maintenance of row crop, tree crops, and pastureland, and contamination from these applications may persist. No reports of agricultural chemical releases were found during the records researched; therefore, the agricultural areas were classified as low risk.

6.2.4 No Risk Ranked Sites

Per the analysis two (2) sites were assigned a ranking of No Risk.

Map Site #6 Patches

The site located at map site #6 is located on the southeast corner of Krome Avenue and SE 3rd Terrace in Florida City. The site appears to office/retail/commercial space. The EDR report lists this site as a grease trap facility. The facility is now closed, and no permit violations were identified.

Map Site #11 City of Florida City

The site located at map site #11 is located on the southwest corner of Krome Avenue and Davis Parkway and is recorded as a disaster debris management site. The site appears to be an empty field with grass vegetation.

6.3 Asbestos Containing Materials

There are several existing bridge structures within the project limits. In accordance with the National Emission Standards for Hazardous Air Pollutants regulations, asbestos inspection reports were requested for bridges and structures. Reports titled *Asbestos Survey, Lead-Based Paint Survey, Limited Toxicity Characteristic Leaching Procedure (TCLP) Sampling, and Paint Screening Survey Report* were completed by GLE Associates, Inc. (GLE) at the following locations:

Bridge	Location	Date
Bridge No. 870178 (MP 2.8)	Southbound State Road 821 (SR-821) Florida Turnpike over Mowry Canal 103	April 2018
Bridge No. 870179 (MP 3.1)	Southbound State Road 821 (SR-821) Florida Turnpike over Campbell Drive	April 2018
Bridge No. 870180 (MP 4.82)	Southbound HEFT (SR-821) over Canal C103-N	November 2018
Bridge No. 870191 (MP 0.3)	Southbound State Road 821 (SR-821) Florida Turnpike Off Ramp over US Route 1	May 2018
Bridge No. 870192 (MP 1.5)	Southbound State Road 821 (SR-821) Florida Turnpike over 328th Street	April 2018
Bridge No. 870193 (MP 2.1)	Southbound State Road 821 (SR-821) Florida Turnpike over SW 167th Avenue	April 2018
Bridge No. 870389 (MP 2.8)	Northbound State Road 821 (SR-821) Florida Turnpike over Mowry Canal 103	April 2018
Bridge No. 870390 (MP 3.1)	Northbound State Road 821 (SR-821) Florida Turnpike over Campbell Drive	April 2018

DRAFT

Bridge	Location	Date
Bridge No. 870391 (MP 4.76)	Northbound HEFT (SR-821) over Canal Mowry 103	November 2018
Bridge No. 870399 (MP 1.5)	Northbound State Road 821 (SR-821) Florida Turnpike over 328th Street	April 2018
Bridge No. 870400 (MP 2.1)	Northbound State Road 821 (SR-821) Florida Turnpike over SW 167th Avenue	April 2018

Asbestos reports were available for all existing structures. A review of the reports identified that asbestos containing material was not detected in any of the samples collected from the bridges. Prior to destructive activities on any bridge, the reports should be reviewed to confirm that they cover areas of the proposed work.

6.4 Lead Based Paint

Lead-based paint was used on steel bridges, towers, storage tanks, buildings, and other facilities through the 1980s, and in some cases into the 1990s. Lead-based paint may have to be removed during facility maintenance or when buildings or structures are being demolished, restored or renovated. Lead is a serious health hazard if it is inhaled or ingested. Scraping or sanding lead-based paint creates paint particles that are a hazardous waste and can be a health hazard if proper safety precautions are not taken (USDA, 2007).

Reports reviewed for all existing bridges only found detectable lead levels for Bridge 870191. The report identified small traces of lead for the structure but are not equal to or above the United States Department of Housing and Urban Development levels. Further investigation in the likelihood of encountering lead-based paint during any proposed demolition, construction, or reconstruction of bridge structure should be conducted during the design phase.

DRAFT

Section 7

Conclusions

DRAFT

7.1 Conclusions

The CSER is performed in an effort to identify known or potential contamination sites based on reasonably ascertainable documentation and available information. However, environmental conditions may still exist under or adjacent to the project alignment that were not identifiable through this scope of services. The results of this CSER are not, and cannot, be interpreted as a representation or guarantee that there are no environmental concerns existing on, beneath, or around the alignment. The extent of potential contamination at the sites identified in this report and other discovered after the study has been completed should be evaluated during the final design phase to determine change in conditions since this report was prepared.

Based on database research, document review, and site reconnaissance, one (1) site along the project corridor has a High Risk ranking, one (1) site has a Medium Risk ranking, and twelve (12) sites have a Low Risk ranking for potential contamination.

A Level II Contamination Assessment is recommended for any areas that have proposed dewatering or subsurface work activities (e.g. pole foundations, drainage features) occurring adjacent to or at any of these sites. If any dewatering activities are identified in design, particularly on US 1 south of Palm Drive where existing French drains are present, the appropriate permitting and local agency coordination activities should take place. A Level II Contamination Assessment is recommended for all Medium and High ranked sites.

Based on the age of the bridge, lead-based coating shall be assumed to be present within faying surfaces of splices and top flanges embedded in concrete decks as well as other surfaces. Asbestos and lead-based paint was not identified in the samples collected from bridges listed in **Section 6.2**; however; prior to destructive activities on any bridge, the reports should be reviewed to confirm that they cover areas of the proposed work.

The FDOT Standard Specifications for Road and Bridge Construction July 2012 Workbook, Section 120-Excavation and Embankment, Sub article 120-1.2-Unidentified Areas of Contamination, should be provided with the construction contract documents. This specification details what the contractor should do if unexpected contamination is encountered.

DRAFT

Appendix A

Concept Plans

DRAFT

FLORIDA'S TURNPIKE (SR 821) WIDENING PROJECT DEVELOPMENT AND ENVIRONMENT (PD&E) STUDY

FROM US 1 (SOUTH OF PALM DRIVE) TO CAMPBELL DRIVE IN MIAMI-DADE COUNTY, FLORIDA

FINANCIAL PROJECT IDENTIFICATION (FPID) NUMBER: 439545-1

EFFICIENT TRANSPORTATION DECISION MAKING (ETDM) NUMBER: 14322



ALTERNATIVE B

PUBLIC INFORMATION MEETING | 5:30 P.M. TO 7:30 P.M. | TUESDAY, JANUARY 21, 2020

PHICHOL WILLIAMS COMMUNITY CENTER | 951 SW 4TH STREET | HOMESTEAD, FLORIDA 33030

DRAFT

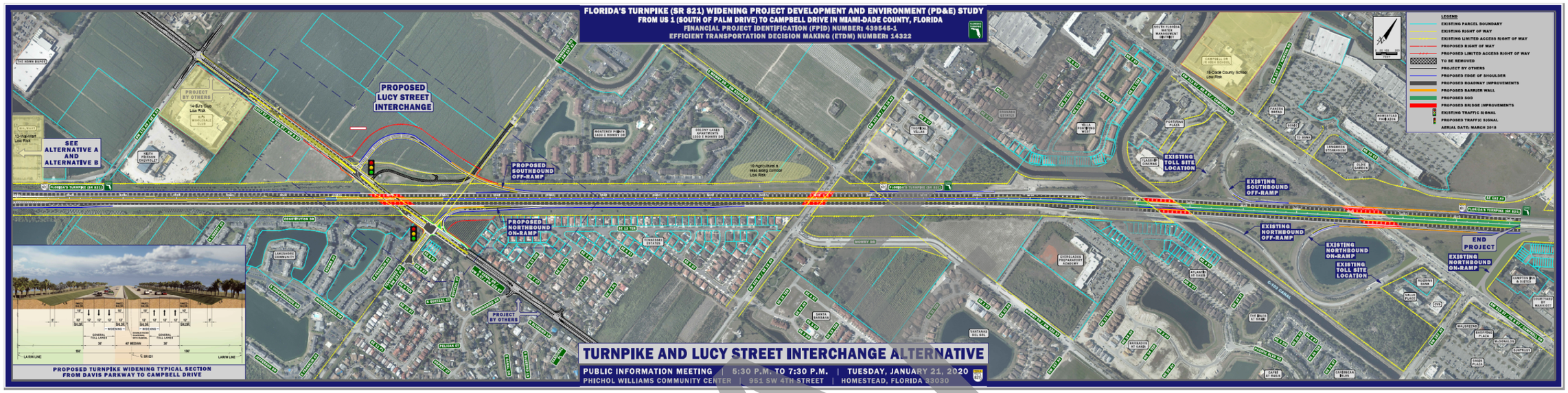
FLORIDA'S TURNPIKE (SR 821) WIDENING PROJECT DEVELOPMENT AND ENVIRONMENT (PD&E) STUDY
FROM US 1 (SOUTH OF PALM DRIVE) TO CAMPBELL DRIVE IN MIAMI-DADE COUNTY, FLORIDA
FINANCIAL PROJECT IDENTIFICATION (FPID) NUMBER: 439648-1
EFFICIENT TRANSPORTATION DECISION MAKING (ETDM) NUMBER: 14322
PROPOSED LUCY STREET INTERCHANGE
PROPOSED SOUTHBOUND OFF-RAMP
PROPOSED NORTHBOUND ON-RAMP
SEE ALTERNATIVE A AND ALTERNATIVE B
PROJECT BY OTHERS
EXISTING TOLL SITE LOCATION
EXISTING SOUTHBOUND OFF-RAMP
EXISTING NORTHBOUND OFF-RAMP
EXISTING NORTHBOUND ON-RAMP
EXISTING TOLL SITE LOCATION
END PROJECT
EXISTING NORTHBOUND ON-RAMP
LEGEND
EXISTING PARCEL BOUNDARY
EXISTING RIGHT OF WAY
EXISTING LIMITED ACCESS RIGHT OF WAY
PROPOSED RIGHT OF WAY
PROPOSED LIMITED ACCESS RIGHT OF WAY
TO BE REMOVED
PROJECT BY OTHERS
PROPOSED EDGE OF SHOULDER
PROPOSED ROADWAY IMPROVEMENTS
PROPOSED BARRIER WALL
PROPOSED SOD
PROPOSED BRIDGE IMPROVEMENTS
EXISTING TRAFFIC SIGNAL
PROPOSED TRAFFIC SIGNAL
AERIAL DATE: MARCH 2019
PROPOSED TURNPIKE WIDENING TYPICAL SECTION
FROM DAVIS PARKWAY TO CAMPBELL DRIVE
TURNPIKE AND LUCY STREET INTERCHANGE ALTERNATIVE
PUBLIC INFORMATION MEETING | 5:30 P.M. TO 7:30 P.M. | TUESDAY, JANUARY 21, 2020
PHICHOL WILLIAMS COMMUNITY CENTER | 951 SW 4TH STREET | HOMESTEAD, FLORIDA 33030

DRAFT

Appendix B

Photo Log

DRAFT



Description: Photo taken looking north at the southwest corner of the parcel**.** The site was an active Exxon gas station. Several monitoring wells were observed throughout the site.

Figure 1 Map Parcel #2 Sunshine #06



Description: Photo taken looking northwest at the southwest corner of the parcel**.** The site was an active Dolphin Fuels gas station. Several monitoring wells were observed throughout the site.

Figure 2 Map Parcel # 3 AJT Corporation

DRAFT



Description: Photo taken looking east at the west property line of the parcel**.** The site was an active Citgo gas station. Several monitoring wells were observed throughout the site.

Figure 4 Map Parcel # 4



Description: Photo taken looking south at the north property line of the parcel**.** The site was an active Speedway gas station.

Figure 3 Map Parcel #5

DRAFT



Description: Photo taken looking northeast at the northwest corner of the parcel**.** The site was an active Fairway Inn hotel. Good housekeeping practices were observed throughout the site and several small structures were observed along the west side of the building.

Figure 5 Map Parcel #8



Description: Photo taken looking north at the southwest corner of the parcel**.** The site was an active Walmart retail store. Some staining was observed through out the concrete on the site.

Figure 6 Map Parcel # 13 (Auto Center)

DRAFT



Description: Photo taken looking east at the west corner of the parcel**.** The site was an active Walmart retail store. Some staining was observed through out the concrete on the site.
.

Figure 8 Map Parcel #13



Description: Photo taken looking north along the south property line of the parcel**.** The site was an active BJ's wholesale retail store. Two (2) 55-gallon drums were observed sitting on the concrete.

Figure 7 Map Parcel #14

DRAFT

Appendix C

Aerial Photos

DRAFT

Title: Aerial photographs of Dade County - Flight 2 (1938)
URL: http://ufdc.ufl.edu//UF00071738/00002
Site: University of Florida Digital Collections

DRAFT



DRAFT



DRAFT



DRAFT



DRAFT

Title: Aerial photographs of Dade County - 1948 Index
URL: http://ufdc.ufl.edu//UF00071738/00034
Site: University of Florida Digital Collections

Title: Aerial photographs of Dade County - 1948 Index
URL: http://ufdc.ufl.edu//UF00071738/00034
Site: University of Florida Digital Collections

DRAFT



DRAFT

Title: Aerial photographs of Dade County - 1950 Index
URL: http://ufdc.ufl.edu//UF00071738/00035
Site: University of Florida Digital Collections

DRAFT

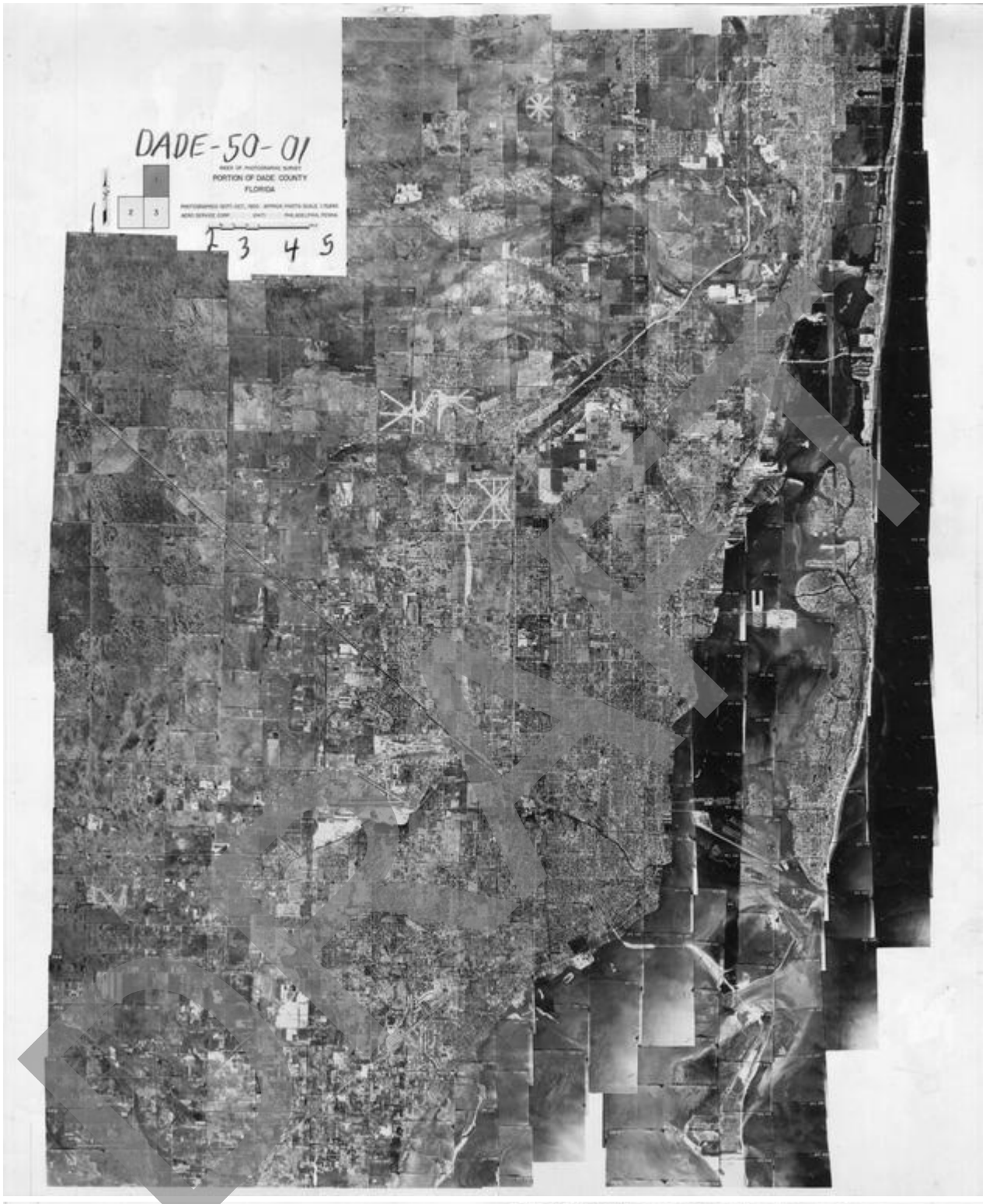
DADE-50-01
INDEX OF PHOTOGRAPHIC SURVEY
PORTION OF DADE COUNTY
FLORIDA
1
2
3
3
4
5





DRAFT



DRAFT

Title: Aerial photographs of Dade County - Flight 7H (1952)
URL: http://ufdc.ufl.edu//UF00071738/00013
Site: University of Florida Digital Collections

DRAFT



DRAFT



DRAFT



DRAFT



Title: - Flight 1MM (1970)
URL: http://ufdc.ufl.edu//UF00071738/00028
Site: University of Florida Digital Collections

DRAFT



DRAFT



DRAFT



DRAFT

Title: - Flight 303 (1984)
URL: http://ufdc.ufl.edu//UF00071738/00029
Site: University of Florida Digital Collections

DRAFT



DRAFT



DRAFT

January 1994

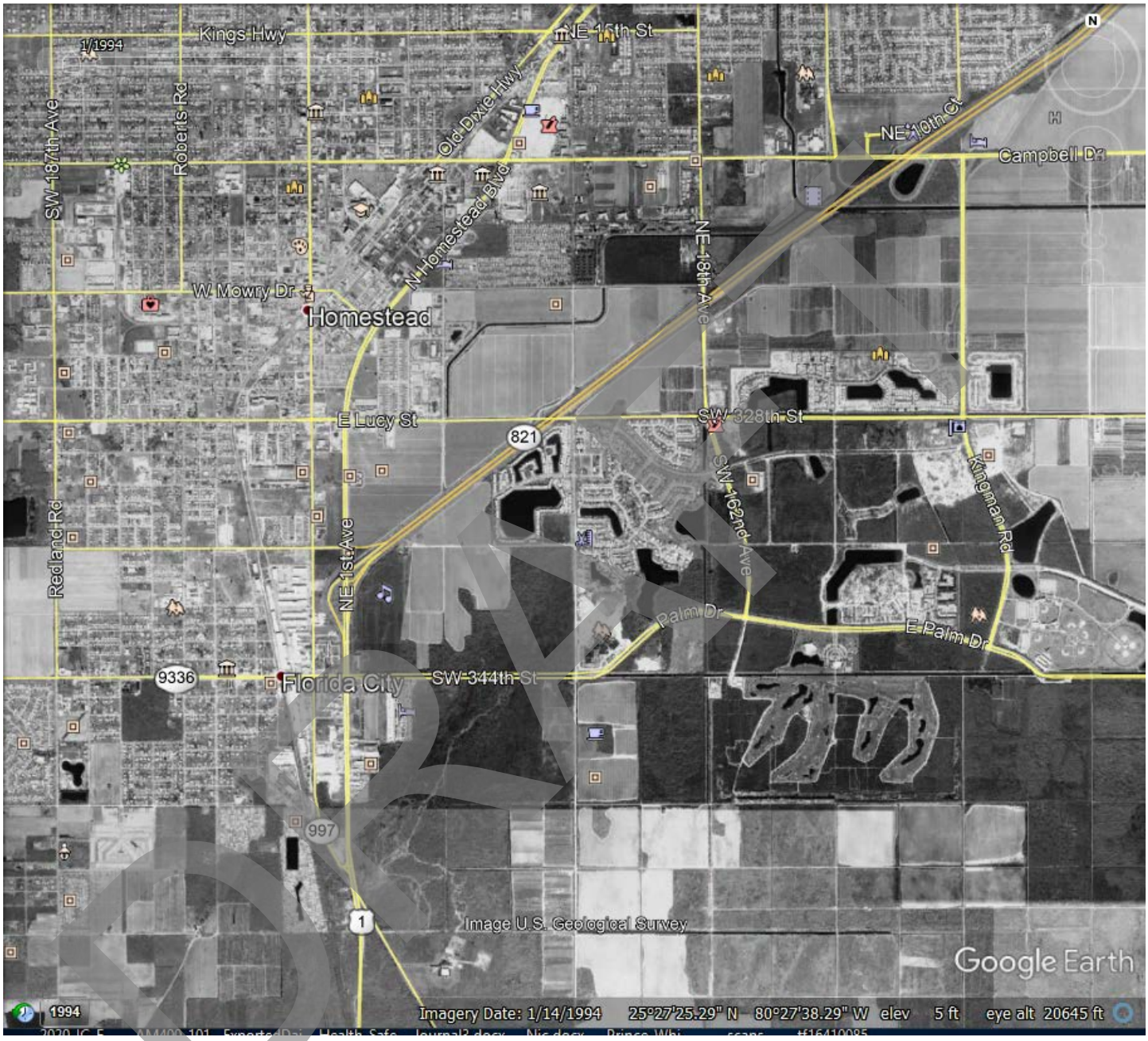

DRAFT

December 1999

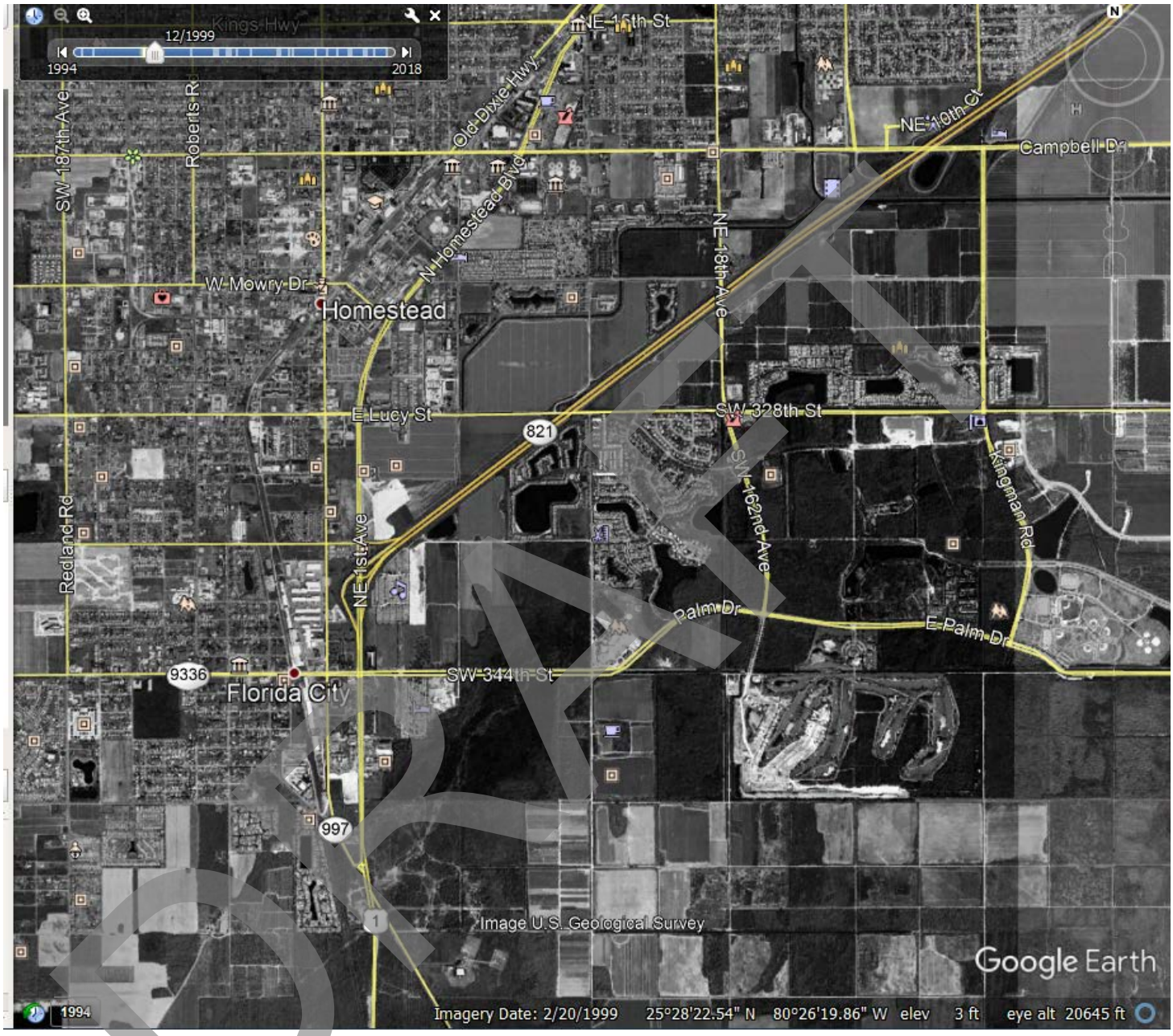

DRAFT

November 2005

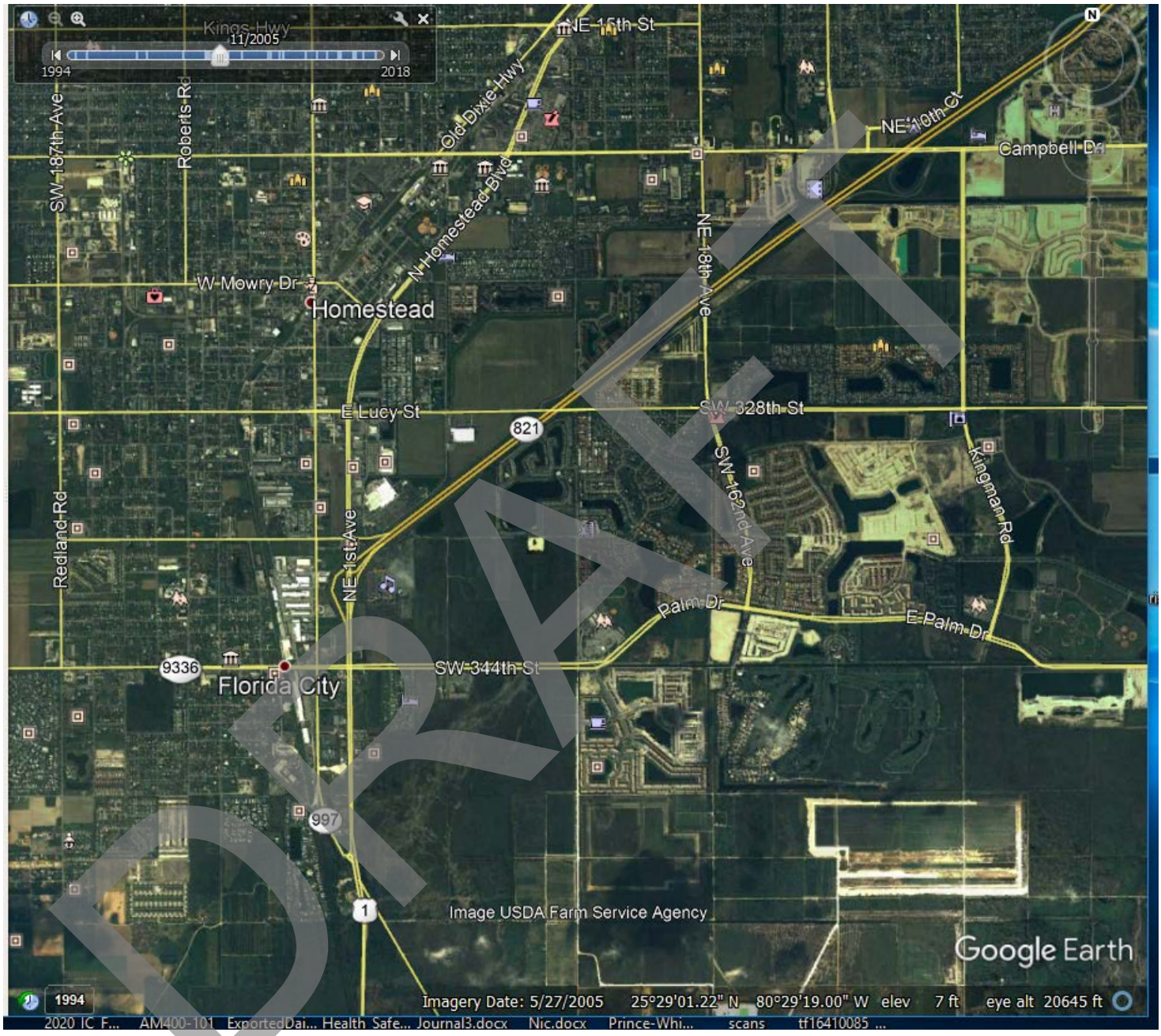

DRAFT

December 2009

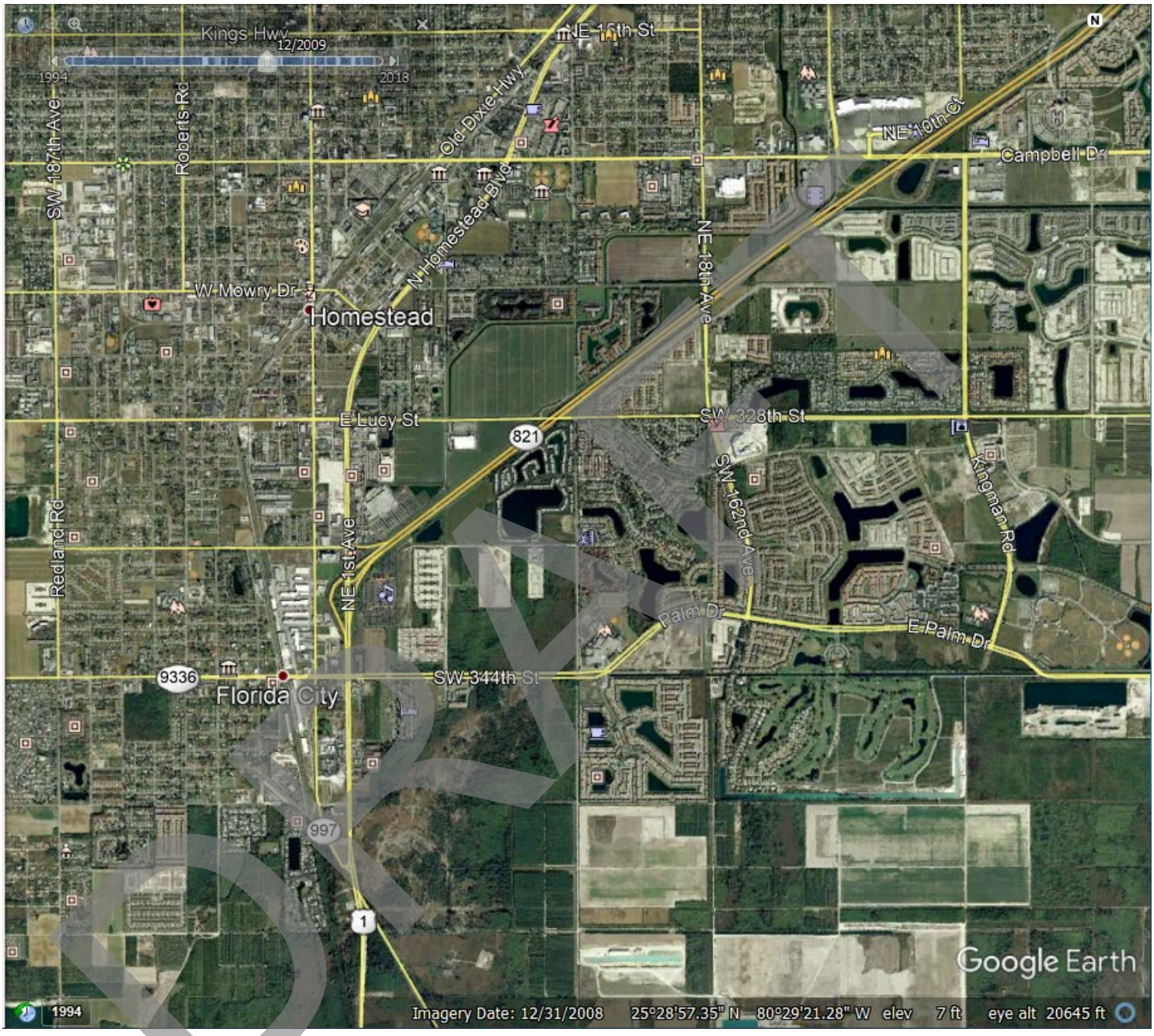

DRAFT

December 2014

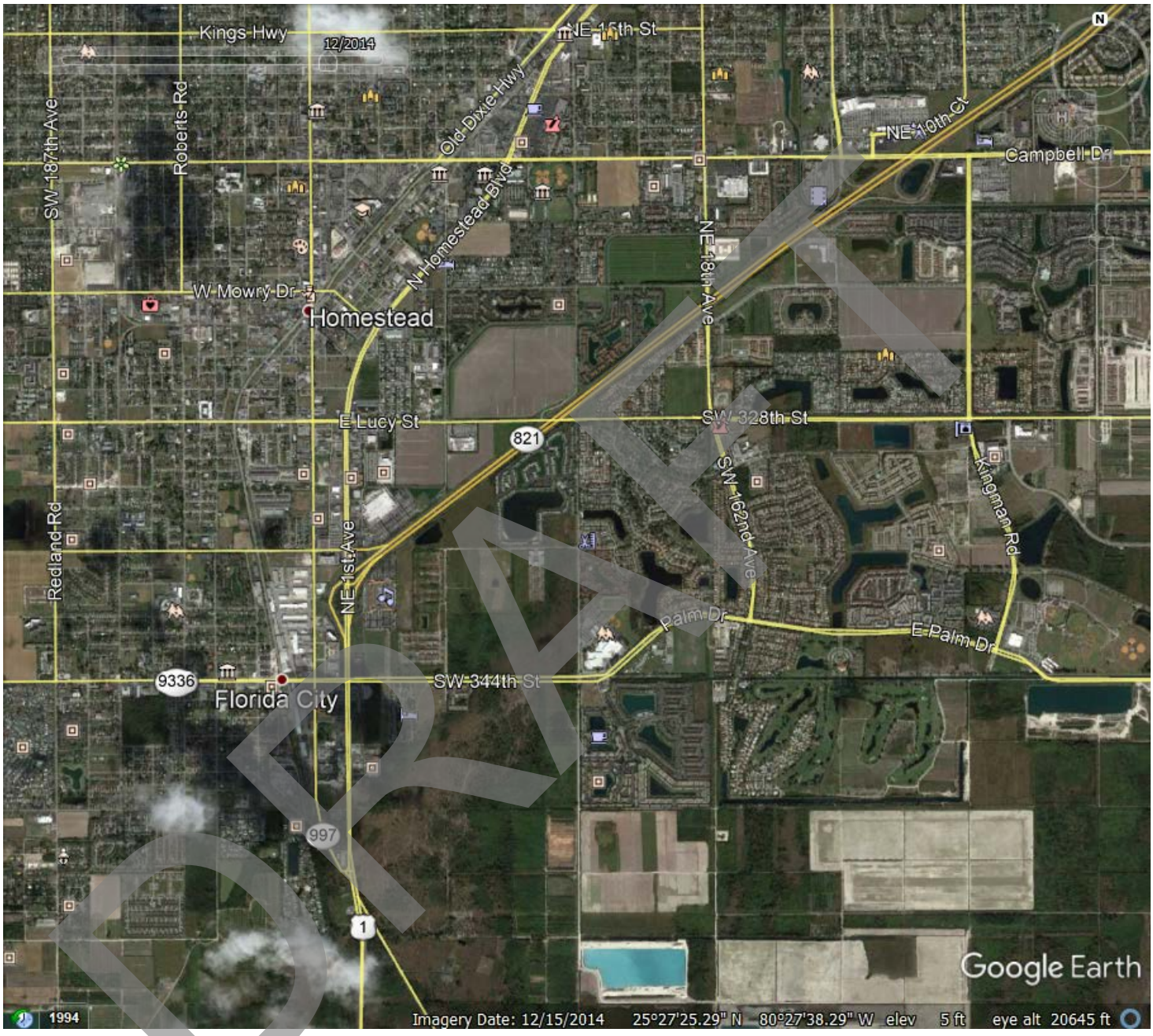

DRAFT

December 2018

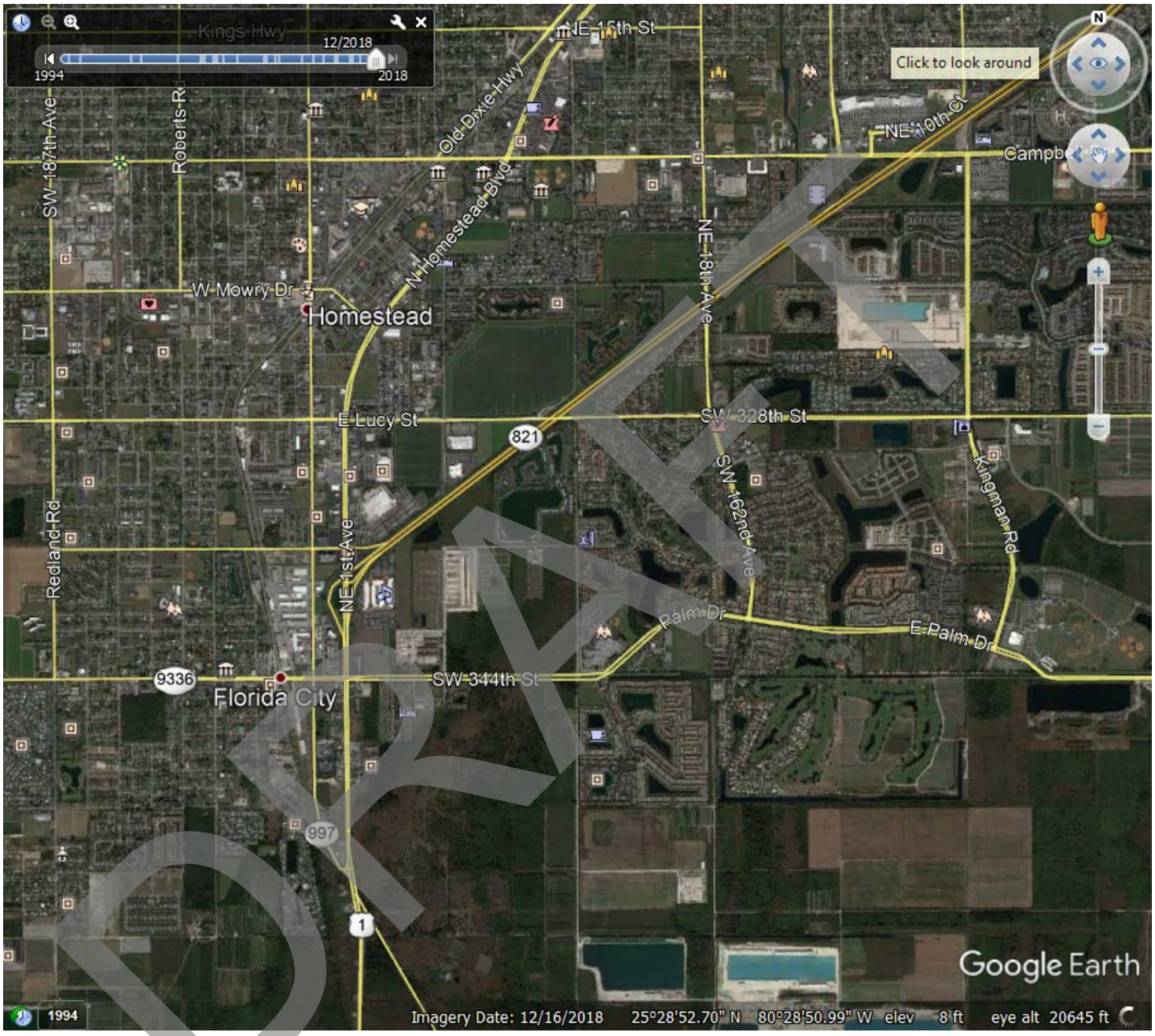

DRAFT

Appendix D

EDR Report

DRAFT

HEFT SR 821 Widening
Homestead, FL 33033

Inquiry Number: 5289591.5s
May 22, 2018

EDR DataMap™ Area Study

DRAFT

6 Armstrong Road, 4th floor
Shelton, CT 06484
Toll Free: 800.352.0050
www.edrnet.com

Thank you for your business.
Please contact EDR at 1-800-352-0050
with any questions or comments.

DRAFT

Disclaimer - Copyright and Trademark Notice

This Report contains certain information obtained from a variety of public and other sources reasonably available to Environmental Data Resources, Inc. It cannot be concluded from this Report that coverage information for the target and surrounding properties does not exist from other sources. **NO WARRANTY EXPRESSED OR IMPLIED, IS MADE WHATSOEVER IN CONNECTION WITH THIS REPORT. ENVIRONMENTAL DATA RESOURCES, INC. SPECIFICALLY DISCLAIMS THE MAKING OF ANY SUCH WARRANTIES, INCLUDING WITHOUT LIMITATION, MERCHANTABILITY OR FITNESS FOR A PARTICULAR USE OR PURPOSE. ALL RISK IS ASSUMED BY THE USER. IN NO EVENT SHALL ENVIRONMENTAL DATA RESOURCES, INC. BE LIABLE TO ANYONE, WHETHER ARISING OUT OF ERRORS OR OMISSIONS, NEGLIGENCE, ACCIDENT OR ANY OTHER CAUSE, FOR ANY LOSS OF DAMAGE, INCLUDING, WITHOUT LIMITATION, SPECIAL, INCIDENTAL, CONSEQUENTIAL, OR EXEMPLARY DAMAGES. ANY LIABILITY ON THE PART OF ENVIRONMENTAL DATA RESOURCES, INC. IS STRICTLY LIMITED TO A REFUND OF THE AMOUNT PAID FOR THIS REPORT.** Purchaser accepts this Report "AS IS". Any analyses, estimates, ratings, environmental risk levels or risk codes provided in this Report are provided for illustrative purposes only, and are not intended to provide, nor should they be interpreted as providing any facts regarding, or prediction or forecast of, any environmental risk for any property. Only a Phase I Environmental Site Assessment performed by an environmental professional can provide information regarding the environmental risk for any property. Additionally, the information provided in this Report is not to be construed as legal advice.

Copyright 2018 by Environmental Data Resources, Inc. All rights reserved. Reproduction in any media or format, in whole or in part, of any report or map of Environmental Data Resources, Inc., or its affiliates, is prohibited without prior written permission.

EDR and its logos (including Sanborn and Sanborn Map) are trademarks of Environmental Data Resources, Inc. or its affiliates. All other trademarks used herein are the property of their respective owners.

EXECUTIVE SUMMARY

TARGET PROPERTY INFORMATION

ADDRESS

HOMESTEAD, FL 33033
HOMESTEAD, FL 33033

DATABASES WITH NO MAPPED SITES

No mapped sites were found in EDR's search of available ("reasonably ascertainable ") government records within the requested search area for the following databases:

FEDERAL RECORDS

NPL	National Priority List
Proposed NPL	Proposed National Priority List Sites
Delisted NPL	National Priority List Deletions
NPL LIENS	Federal Superfund Liens
SEMS	Superfund Enterprise Management System
SEMS-ARCHIVE	Superfund Enterprise Management System Archive
LIENS 2	CERCLA Lien Information
CORRACTS	Corrective Action Report
RCRA-TSDF	RCRA - Treatment, Storage and Disposal
RCRA-LQG	RCRA - Large Quantity Generators
US ENG CONTROLS	Engineering Controls Sites List
US INST CONTROL	Sites with Institutional Controls
DOT OPS	Incident and Accident Data
US CDL	National Clandestine Laboratory Register
US BROWNFIELDS	A Listing of Brownfields Sites
FUDS	Formerly Used Defense Sites
LUCIS	Land Use Control Information System
CONSENT	Superfund (CERCLA) Consent Decrees
ROD	Records Of Decision
UMTRA	Uranium Mill Tailings Sites
ODI	Open Dump Inventory
DEBRIS REGION 9	Torres Martinez Reservation Illegal Dump Site Locations
US MINES	Mines Master Index File
TRIS	Toxic Chemical Release Inventory System
TSCA	Toxic Substances Control Act
PADS	PCB Activity Database System
MLTS	Material Licensing Tracking System
RADINFO	Radiation Information Database
RAATS	RCRA Administrative Action Tracking System
RMP	Risk Management Plans
FUELS PROGRAM	EPA Fuels Program Registered Listing
DOCKET HWC	Hazardous Waste Compliance Docket Listing
UXO	Unexploded Ordnance Sites
FUSRAP	Formerly Utilized Sites Remedial Action Program
COAL ASH DOE	Steam-Electric Plant Operation Data

DRAFT

EXECUTIVE SUMMARY

2020 COR ACTION	2020 Corrective Action Program List
PRP	Potentially Responsible Parties
EPA WATCH LIST	EPA WATCH LIST
US FIN ASSUR	Financial Assurance Information
PCB TRANSFORMER	PCB Transformer Registration Database
US HIST CDL	Delisted National Clandestine Laboratory Register
SCRD DRYCLEANERS	State Coalition for Remediation of Drycleaners Listing
IHS OPEN DUMPS	Open Dumps on Indian Land
ABANDONED MINES	Abandoned Mines
COAL ASH EPA	Coal Combustion Residues Surface Impoundments List
FEMA UST	Underground Storage Tank Listing
FEDERAL FACILITY	Federal Facility Site Information listing
LEAD SMELTERS	Lead Smelter Sites

STATE AND LOCAL RECORDS

FL SHWS	Florida's State-Funded Action Sites
FL SWRCY	Recycling Centers
FL LAST	Leaking Aboveground Storage Tank Listing
FL Fl Sites	Sites List
FL ENG CONTROLS	Institutional Controls Registry
FL INST CONTROL	Institutional Controls Registry
FL VCP	Voluntary Cleanup Sites
FL DRYCLEANERS	Drycleaning Facilities
FL PRIORITYCLEANERS	Priority Ranking List
FL Cattle Dip. Vats	Cattle Dipping Vats
FL RESP PARTY	Responsible Party Sites Listing
FL FF TANKS	Federal Facilities Listing
FL SITE INV SITES	Site Investigation Section Sites Listing

TRIBAL RECORDS

INDIAN RESERV	Indian Reservations
INDIAN ODI	Report on the Status of Open Dumps on Indian Lands
INDIAN LUST	Leaking Underground Storage Tanks on Indian Land
INDIAN UST	Underground Storage Tanks on Indian Land
INDIAN VCP	Voluntary Cleanup Priority Listing

EDR PROPRIETARY RECORDS

EDR MGP	EDR Proprietary Manufactured Gas Plants
FL RGA HWS	Recovered Government Archive State Hazardous Waste Facilities List

SURROUNDING SITES: SEARCH RESULTS

Surrounding sites were identified.

Page numbers and map identification numbers refer to the EDR Radius Map report where detailed data on individual sites can be reviewed.

Sites listed in ***bold italics*** are in multiple databases.

Unmappable (orphan) sites are not considered in the foregoing analysis.

DRAFT

EXECUTIVE SUMMARY

FEDERAL RECORDS

RCRA-SQG: RCRAInfo is EPA's comprehensive information system, providing access to data supporting the Resource Conservation and Recovery Act (RCRA) of 1976 and the Hazardous and Solid Waste Amendments (HSWA) of 1984. The database includes selective information on sites which generate, transport, store, treat and/or dispose of hazardous waste as defined by the Resource Conservation and Recovery Act (RCRA). Small quantity generators (SQGs) generate between 100 kg and 1,000 kg of hazardous waste per month.

A review of the RCRA-SQG list, as provided by EDR, and dated 12/11/2017 has revealed that there are 9 RCRA-SQG sites within the searched area.

Site	Address	Map ID	Page
HOMESTEAD HOSPITAL	975 BAPTIST WAY	21	53
HOMESTEAD, CITY OF -	350B SE 6TH AVE	67	193
HOMESTEAD UNIFORMS I	***135 E LUCY ST***	***73***	***240***
HOMESTEAD, CITY OF	***551 SE 8TH ST***	***74***	***277***
HOME DEPOT #6355	33001 S DIXIE HWY	89	348
VALMA HOMESTEAD DIES	***200 NW 12ST BAY #8***	***90***	***367***
TEAM INDUSTRIAL SERV	30 NW 12TH ST	90	380
WAL-MART SUPERCENTER	33501 S DIXIE HWY	98	408
DADE COUNTY WASTE MA	***660 SW 3RD AVE***	***148***	***679***

RCRA-CESQG: RCRAInfo is EPA's comprehensive information system, providing access to data supporting the Resource Conservation and Recovery Act (RCRA) of 1976 and the Hazardous and Solid Waste Amendments (HSWA) of 1984. The database includes selective information on sites which generate, transport, store, treat and/or dispose of hazardous waste as defined by the Resource Conservation and Recovery Act (RCRA). Conditionally exempt small quantity generators (CESQGs) generate less than 100 kg of hazardous waste, or less than 1 kg of acutely hazardous waste per month.

A review of the RCRA-CESQG list, as provided by EDR, and dated 12/11/2017 has revealed that there are 7 RCRA-CESQG sites within the searched area.

Site	Address	Map ID	Page
NAVARRO DISCOUNT PHA	***2614 NE 10TH CT***	***13***	***39***
CAMPBELL DRIVE MIDDL	***900 NE 23RD AVE***	***24***	***72***
CVS PHARMACY #0113	2780 NE 8TH ST	39	154
HOMESTEAD, CITY OF	551 SE 8TH ST	74	280
BJS WHOLESALE CLUB #	650 SE 8TH ST	79	297
KEY WEST ALOE INC	30 NW 12TH ST	90	377
HELENA CHEMICAL COMP	450 NW 3RD AVE	117	495

RCRA NonGen / NLR: RCRAInfo is EPA's comprehensive information system, providing access to data supporting the Resource Conservation and Recovery Act (RCRA) of 1976 and the Hazardous and Solid Waste Amendments (HSWA) of 1984. The database includes selective information on sites which generate, transport, store, treat and/or dispose of hazardous waste as defined by the Resource Conservation and Recovery Act (RCRA). Non-Generators do not presently generate hazardous waste.

A review of the RCRA NonGen / NLR list, as provided by EDR, and dated 12/11/2017 has revealed that there are 7 RCRA NonGen / NLR sites within the searched area.

DRAFT

EXECUTIVE SUMMARY

Site	Address	Map ID	Page
BP OIL CO #24527	***1490 NE 1ST AVE***	***73***	***220***
ARPCO	***17 E LUCY ST***	***78***	***286***
AMERICLEAN	***1199 NE 1ST AVE***	***88***	***339***
FLORIDA CITY DIESEL	***17 NW 12TH ST***	***90***	***364***
FARM STORE #180	1541 SE 12TH AVE	105	432
ATLANTIC CLEANERS IN	1541 SE 12TH AVE UNI	105	447
SHELL OIL CO	***10 SE 1ST AVE***	***132***	***540***

ERNS: The Emergency Response Notification System records and stores information on reported releases of oil and hazardous substances. The source of this database is the U.S. EPA.

A review of the ERNS list, as provided by EDR, and dated 01/16/2018 has revealed that there are 5 ERNS sites within the searched area.

Site	Address	Map ID	Page
Not reported	33517 S. DIXIE HWY	103	430
Not reported	1541 SE 12TH AVE	105	434
Not reported	INTERSECTION OF ST R	118	496
Not reported	430 SOUTH DIXIE HWY	131	537
Not reported	35250 SW 177 COURT	158	726

HMIRS: The Hazardous Materials Incident Report System contains hazardous material spill incidents reported to the Department of Transportation. The source of this database is the U.S. EPA.

A review of the HMIRS list, as provided by EDR, and dated 01/19/2018 has revealed that there is 1 HMIRS site within the searched area.

Site	Address	Map ID	Page
Not reported	660 SW 3RD AVE	148	685

DOD: Consists of federally owned or administered lands, administered by the Department of Defense, that have any area equal to or greater than 640 acres of the United States, Puerto Rico, and the U.S. Virgin Islands.

A review of the DOD list, as provided by EDR, and dated 12/31/2005 has revealed that there is 1 DOD site within the searched area.

Site	Address	Map ID	Page
HOMESTEAD AIR FORCE		0	4

DRAFT

EXECUTIVE SUMMARY

FTTS: FTTS tracks administrative cases and pesticide enforcement actions and compliance activities related to FIFRA, TSCA and EPCRA (Emergency Planning and Community Right-to-Know Act) over the previous five years. To maintain currency, EDR contacts the Agency on a quarterly basis.

A review of the FTTS list, as provided by EDR, has revealed that there are 2 FTTS sites within the searched area.

Site	Address	Map ID	Page
CAMPBELL DRIVE JUNIO	***31110 S.W. 157TH AVE***	***20***	***49***
Database: FTTS INSP, Date of Government Version: 04/09/2009			
REDLAND RECYCLING CO	***51 N.W. 12TH STREET***	***90***	***360***
Database: FTTS INSP, Date of Government Version: 04/09/2009			

HIST FTTS: A complete administrative case listing from the FIFRA/TSCA Tracking System (FTTS) for all ten EPA regions. The information was obtained from the National Compliance Database (NCDB). NCDB supports the implementation of FIFRA (Federal Insecticide, Fungicide, and Rodenticide Act) and TSCA (Toxic Substances Control Act). Some EPA regions are now closing out records. Because of that, and the fact that some EPA regions are not providing EPA Headquarters with updated records, it was decided to create a HIST FTTS database. It included records that may not be included in the newer FTTS database updates. This database is no longer updated.

A review of the HIST FTTS list, as provided by EDR, has revealed that there are 2 HIST FTTS sites within the searched area.

Site	Address	Map ID	Page
CAMPBELL DRIVE JUNIO	***31110 S.W. 157TH AVE***	***20***	***49***
Database: HIST FTTS INSP, Date of Government Version: 10/19/2006			
REDLAND RECYCLING CO	***51 N.W. 12TH STREET***	***90***	***360***
Database: HIST FTTS INSP, Date of Government Version: 10/19/2006			

SSTS: Section 7 of the Federal Insecticide, Fungicide and Rodenticide Act, as amended (92 Stat. 829) requires all registered pesticide-producing establishments to submit a report to the Environmental Protection Agency by March 1st each year. Each establishment must report the types and amounts of pesticides, active ingredients and devices being produced, and those having been produced and sold or distributed in the past year.

A review of the SSTS list, as provided by EDR, and dated 12/31/2009 has revealed that there is 1 SSTS site within the searched area.

Site	Address	Map ID	Page
HELENA CHEMICAL CO	450 NW 3RD AVE	117	494

DRAFT

EXECUTIVE SUMMARY

ICIS: The Integrated Compliance Information System (ICIS) supports the information needs of the national enforcement and compliance program as well as the unique needs of the National Pollutant Discharge Elimination System (NPDES) program.

A review of the ICIS list, as provided by EDR, and dated 11/18/2016 has revealed that there is 1 ICIS site within the searched area.

Site	Address	Map ID	Page
CINGULAR WIRELESS LL	***35340 SOUTH KROME AV***	***151***	***694***

FINDS: The Facility Index System contains both facility information and "pointers" to other sources of information that contain more detail. These include: RCRIS; Permit Compliance System (PCS); Aerometric Information Retrieval System (AIRS); FATES (FIFRA [Federal Insecticide Fungicide Rodenticide Act] and TSCA Enforcement System, FTTS [FIFRA/TSCA Tracking System]; CERCLIS; DOCKET (Enforcement Docket used to manage and track information on civil judicial enforcement cases for all environmental statutes); Federal Underground Injection Control (FURS); Federal Reporting Data System (FRDS); Surface Impoundments (SIA); TSCA Chemicals in Commerce Information System (CICS); PADS; RCRA-J (medical waste transporters/disposers); TRIS; and TSCA. The source of this database is the U.S. EPA/NTIS.

A review of the FINDS list, as provided by EDR, and dated 02/21/2018 has revealed that there are 82 FINDS sites within the searched area.

Site	Address	Map ID	Page
FLORIDA CITY BIN	***1550 SE 36TH AVE, WA***	***5***	***26***
VPE COM - HOTEL 2	***UNKNOWN***	***8***	***33***
NAVARRO DISCOUNT PHA	***2614 NE 10TH CT***	***13***	***39***
KDS	CAMPBELL DR	18	47
HOMESTEAD PAVILION		19	48
PANERA - STORE #1619	***2493 NE COURT***	***19***	***48***
DADE COUNTY CAMPBELL	31110 SW 157 AV	20	48
CAMPBELL DRIVE JUNIO	31110 S.W. 157TH AVE	20	49
HOMESTEAD HOSPITAL	***975 BAPTIST WAY***	***21***	***50***
CAMPBELL DRIVE MIDDL	***900 NE 23RD AVE***	***24***	***72***
SFWMD - FIELD STATIO	2195 NE 8TH ST (SW 3	28	99
SFWMD HOMESTEAD FIEL	***2195 NE 8TH ST***	***28***	***100***
RED LOBSTER	***2301 NE 8TH ST***	***28***	***100***
SUN TRUST BANK - HOM	***2952 NE 8TH ST***	***29***	***108***
VILLA PORTOFINO EAST	***UNKNOWN***	***29***	***115***
VILLA PORTOFINO EAST		29	115
OASIS PLAZA	SW 152ND AVENUE AND	29	116
ON THE BOARDER	***UNKNOWN***	***29***	***117***
THE OLIVE GARDEN	***2575 NE 8TH ST***	***34***	***150***
LONGHORN STEAKHOUSE	***2531 NE 8TH ST***	***34***	***150***
EAST CAMPBELL DR		35	151
CAMPBELL DRIVE		36	152
CHILLI S GRILL & BAR		38	153
CVS PHARMACY #0113	***2780 NE 8TH ST***	***39***	***154***
REGIONS BANK	***SWC OF KINGMAN RD &***	***39***	***157***
CRYSTAL LAKES SHOPPI	***UNKNOWN***	***41***	***159***
THE PALACE GARDENS A	***UNKNOWN***	***43***	***160***
OASIS AT HOMESTEAD C	***335 SE 28TH AVE***	***47***	***161***
ATLANTIS AT THE OASI	***PACIFIC BLVD & NE 25***	***49***	***162***
CORSICA AT THE OASIS	SW 320 ST	50	163
ARUBA AT OASIS - POD	***PACIFIC BLVD & SW 15***	***51***	***163***
OASIS AT CAPRI	***UNKNOWN***	***52***	***164***

DRAFT

EXECUTIVE SUMMARY

Site	Address	Map ID	Page
AZORES AT OASIS - PO	***SW 320 ST & 152 AVE***	***56***	***166***
OASIS	SW 152 AVE & MOWRY D	56	167
OASIS - PHASE 3	SW 152ND AVE & MOWRY	56	167
HOMESTEAD, CITY OF -	***350B SE 6TH AVE***	***67***	***189***
SANTA BARBARA	***UNKNOWN***	***68***	***195***
BP OIL CO #24527	***1490 NE 1ST AVE***	***73***	***220***
HOMESTEAD UNIFORMS I	***135 E LUCY ST***	***73***	***240***
HOMESTEAD, CITY OF	***551 SE 8TH ST***	***74***	***277***
WALGREENS STORE # 11	***UNKNOWN***	***75***	***281***
SW 328 ST	***UNKNOWN***	***77***	***285***
ARPCO	***17 E LUCY ST***	***78***	***286***
BJS WHOLESALE CLUB #	***650 SE 8TH ST***	***79***	***297***
PROPOSED GAS STATION	***1460 N KROME AVE***	***80***	***314***
ALDI FLORIDA CITY	***33290 S DIXIE HWY***	***88***	***338***
AMERICLEAN	***1199 NE 1ST AVE***	***88***	***339***
HOME DEPOT #6355	***33001 S DIXIE HWY***	***89***	***348***
REDLAND RECYCLING CO	51 N.W. 12TH STREET	90	361
FLORIDA CITY DIESEL	***17 NW 12TH ST***	***90***	***364***
VALMA HOMESTEAD DIES	***200 NW 12ST BAY #8***	***90***	***367***
TEAM INDUSTRIAL SERV	***30 NW 12TH ST***	***90***	***379***
KEY WEST ALOE INC	***30 NW 12TH ST***	***90***	***380***
DEMOLISH FLAMINGO LO	1 FLAMINGO PARK RD	93	391
CHASE BANK - FLORIDA	***UNKNOWN***	***95***	***396***
ALDI AT FLORIDA CITY	***33290 S DIXIE HWY***	***95***	***397***
WAL-MART SUPERCENTER	***33501 S DIXIE WHY***	***98***	***407***
ATLANTIC CLEANERS IN	***1541 SE 12TH AVE***	***105***	***437***
VENTANAS	***UNKNOWN***	***108***	***463***
EMERALD COVE	***UNKNOWN***	***111***	***465***
HEFT RESURFACING MP	***SR-821***	***112***	***465***
HELENA CHEMICAL COMP	***450 NW 3RD AVE***	***117***	***494***
I A CASH AERIAL CROP	***HOMESTEAD AIRPORT***	***120***	***498***
AMERICLEAN DIXIE CEN	***30372 OLDE DIXIE HWY***	***121***	***499***
USN NAVAL SECURITY G	***B SITE CARDSOUND RD***	***122***	***499***
LARGO HONDA	***554 NE 1ST AVE***	***124***	***517***
CRACKER BARREL OLD C	155 N KROME AVE	128	534
SHELL OIL CO	***10 SE 1ST AVE***	***132***	***540***
WALGREENS STORE 1148	***52 E PALM DR***	***132***	***566***
FIRST NATIONAL BANK	***CORNER OF N KROME AV***	***134***	***591***
LIGHTING IMPROVEMENT	***UNKNOWN***	***135***	***592***
THE CITY OF FLORIDA	***404 W PALM DR***	***136***	***598***
DOLLAR GENERAL	***UNKNOWN***	***138***	***602***
HESS STATION #09564	***311 SE 1ST AVE***	***144***	***659***
DADE COUNTY WASTE MA	***660 SW 3RD AVE***	***148***	***679***
CINGULAR WIRELESS LL	***35340 SOUTH KROME AV***	***151***	***694***
SAILFISH LANDING	***SWC SW 352 ST & US-1***	***152***	***695***
KROME AVE TO US-7	***UNKNOWN***	***154***	***697***
RACE TRAC NO. 194	***35426 SOUTH DIXIE HI***	***154***	***698***
RACETRAC	***35426 S DIXIE HWY***	***154***	***700***
GATEWAY POINT SUBDIV	***S DIXIE HWY & KROME***	***157***	***720***
USCG NDGPS SITE #808	#1 CARD SOUND RD	160	728

DRAFT

EXECUTIVE SUMMARY

ECHO: ECHO provides integrated compliance and enforcement information for about 800,000 regulated facilities nationwide.

A review of the ECHO list, as provided by EDR, and dated 01/13/2018 has revealed that there are 65 ECHO sites within the searched area.

Site	Address	Map ID	Page
FLORIDA CITY BIN	*1550 SE 36TH AVE, WA*	*5*	*26*
VPE COM - HOTEL 2	*UNKNOWN*	*8*	*33*
NAVARRO DISCOUNT PHA	*2614 NE 10TH CT*	*13*	*39*
PANERA - STORE #1619	*2493 NE COURT*	*19*	*48*
HOMESTEAD HOSPITAL	*975 BAPTIST WAY*	*21*	*50*
CAMPBELL DRIVE MIDDL	*900 NE 23RD AVE*	*24*	*72*
SFWMD HOMESTEAD FIEL	*2195 NE 8TH ST*	*28*	*100*
RED LOBSTER	*2301 NE 8TH ST*	*28*	*100*
SUN TRUST BANK - HOM	*2952 NE 8TH ST*	*29*	*108*
VILLA PORTOFINO EAST	*UNKNOWN*	*29*	*115*
ON THE BOARDER	*UNKNOWN*	*29*	*117*
THE OLIVE GARDEN	*2575 NE 8TH ST*	*34*	*150*
LONGHORN STEAKHOUSE	*2531 NE 8TH ST*	*34*	*150*
CVS PHARMACY #0113	*2780 NE 8TH ST*	*39*	*154*
REGIONS BANK	*SWC OF KINGMAN RD &*	*39*	*157*
CRYSTAL LAKES SHOPPI	*UNKNOWN*	*41*	*159*
THE PALACE GARDENS A	*UNKNOWN*	*43*	*160*
OASIS AT HOMESTEAD C	*335 SE 28TH AVE*	*47*	*161*
ATLANTIS AT THE OASI	*PACIFIC BLVD & NE 25*	*49*	*162*
ARUBA AT OASIS - POD	*PACIFIC BLVD & SW 15*	*51*	*163*
OASIS AT CAPRI	*UNKNOWN*	*52*	*164*
AZORES AT OASIS - PO	*SW 320 ST & 152 AVE*	*56*	*166*
HOMESTEAD, CITY OF -	*350B SE 6TH AVE*	*67*	*189*
SANTA BARBARA	*UNKNOWN*	*68*	*195*
BP OIL CO #24527	*1490 NE 1ST AVE*	*73*	*220*
HOMESTEAD UNIFORMS I	*135 E LUCY ST*	*73*	*240*
HOMESTEAD, CITY OF	*551 SE 8TH ST*	*74*	*277*
WALGREENS STORE # 11	*UNKNOWN*	*75*	*281*
SW 328 ST	*UNKNOWN*	*77*	*285*
ARPCO	*17 E LUCY ST*	*78*	*286*
BJS WHOLESALE CLUB #	*650 SE 8TH ST*	*79*	*297*
PROPOSED GAS STATION	*1460 N KROME AVE*	*80*	*314*
ALDI FLORIDA CITY	*33290 S DIXIE HWY*	*88*	*338*
AMERICLEAN	*1199 NE 1ST AVE*	*88*	*339*
HOME DEPOT #6355	*33001 S DIXIE HWY*	*89*	*348*
FLORIDA CITY DIESEL	*17 NW 12TH ST*	*90*	*364*
VALMA HOMESTEAD DIES	*200 NW 12ST BAY #8*	*90*	*367*
TEAM INDUSTRIAL SERV	*30 NW 12TH ST*	*90*	*379*
KEY WEST ALOE INC	*30 NW 12TH ST*	*90*	*380*
CHASE BANK - FLORIDA	*UNKNOWN*	*95*	*396*
ALDI AT FLORIDA CITY	*33290 S DIXIE HWY*	*95*	*397*
WAL-MART SUPERCENTER	*33501 S DIXIE WHY*	*98*	*407*
ATLANTIC CLEANERS IN	*1541 SE 12TH AVE*	*105*	*437*
VENTANAS	*UNKNOWN*	*108*	*463*
EMERALD COVE	*UNKNOWN*	*111*	*465*
HEFT RESURFACING MP	*SR-821*	*112*	*465*
HELENA CHEMICAL COMP	*450 NW 3RD AVE*	*117*	*494*
I A CASH AERIAL CROP	*HOMESTEAD AIRPORT*	*120*	*498*
AMERICLEAN DIXIE CEN	*30372 OLDE DIXIE HWY*	*121*	*499*
USN NAVAL SECURITY G	*B SITE CARDSOUND RD*	*122*	*499*
LARGO HONDA	*554 NE 1ST AVE*	*124*	*517*

DRAFT

Site	Address	Map ID	Page
SHELL OIL CO	*10 SE 1ST AVE*	*132*	*540*
WALGREENS STORE 1148	*52 E PALM DR*	*132*	*566*
FIRST NATIONAL BANK	*CORNER OF N KROME AV*	*134*	*591*
LIGHTING IMPROVEMENT	*UNKNOWN*	*135*	*592*
THE CITY OF FLORIDA	*404 W PALM DR*	*136*	*598*
DOLLAR GENERAL	*UNKNOWN*	*138*	*602*
HESS STATION #09564	*311 SE 1ST AVE*	*144*	*659*
DADE COUNTY WASTE MA	*660 SW 3RD AVE*	*148*	*679*
CINGULAR WIRELESS LL	*35340 SOUTH KROME AV*	*151*	*694*
SAILFISH LANDING	*SWC SW 352 ST & US-1*	*152*	*695*
KROME AVE TO US-7	*UNKNOWN*	*154*	*697*
RACE TRAC NO. 194	*35426 SOUTH DIXIE HI*	*154*	*698*
RACETRAC	*35426 S DIXIE HWY*	*154*	*700*
GATEWAY POINT SUBDIV	*S DIXIE HWY & KROME*	*157*	*720*

US AIRS: The database is a sub-system of Aerometric Information Retrieval System (AIRS). AFS contains compliance data on air pollution point sources regulated by the U.S. EPA and/or state and local air regulatory agencies. This information comes from source reports by various stationary sources of air pollution, such as electric power plants, steel mills, factories, and universities, and provides information about the air pollutants they produce. Action, air program, air program pollutant, and general level plant data. It is used to track emissions and compliance data from industrial plants.

A review of the US AIRS list, as provided by EDR, has revealed that there are 2 US AIRS sites within the searched area.

Site	Address	Map ID	Page
HOMESTEAD HOSPITAL	*975 BAPTIST WAY*	*21*	*50*
Database: US AIRS MINOR, Date of Government Version: 10/12/2016			
ATLANTIC CLEANERS IN	*1541 SE 12TH AVE*	*105*	*437*
Database: US AIRS MINOR, Date of Government Version: 10/12/2016			

STATE AND LOCAL RECORDS

FL SWF/LF: The Solid Waste Facilities/Landfill Sites records typically contain an inventory of solid waste disposal facilities or landfills in a particular state. The data come from the Department of Environmental Protection's Facility Directory (Solid Waste Facilities).

A review of the FL SWF/LF list, as provided by EDR, has revealed that there are 4 FL SWF/LF sites within the searched area.

Site	Address	Map ID	Page
AREA 291 - MDC PARKS	SW 324 STREET & SW 1	66	189
Database: SWF/LF, Date of Government Version: 04/16/2018			
Class Status: NFA,NO FURTHER ACTION (F)			
Facility-Site Id: 99988			
CITY OF HOMESTEAD P.	*548 SE 6TH AVE*	*70*	*197*
Database: SWF/LF, Date of Government Version: 04/16/2018			

DRAFT

Class Status: INACTIVE (I)
Facility-Site Id: 95876

HOMESTEAD PROPERTIES — 16150 S.W. 328TH STR — 75 — 282
Database: SWF/LF, Date of Government Version: 04/16/2018
Class Status: NFA,NO FURTHER ACTION (F)
Facility-Site Id: 58371

CITY OF FLORIDA CITY — SW CORNER OF KROME A — 106 — 449
Database: SWF/LF, Date of Government Version: 04/16/2018
Class Status: NFA,NO FURTHER ACTION (F)
Facility-Site Id: 104799

FL UIC: A listing of Class I wells. Class I wells are used to inject hazardous waste, nonhazardous waste, or municipal waste below the lowermost USDW.

A review of the FL UIC list, as provided by EDR, and dated 01/23/2018 has revealed that there are 5 FL UIC sites within the searched area.

Site	Address	Map ID	Page
ASHLING, WILLIAM H. Facility Status: ACTIVE Facility Id: 61956	220 NE 12TH AVE.	54	165
TOWN LANES BOWLING A Facility Status: ACTIVE Facility Id: 61734	33450 SOUTH DIXIE HI	95	396
HOMESTEAD, VILLAGE O Facility Status: UNABLE TO FIELD VERIFY FACILITY Facility Id: 61825		101	418
MAGNOLIA MOBILE HOME Facility Status: ACTIVE Facility Id: 63214	805 NW 5TH AVE.	102	420
SHEILL OIL PRODUCTS Facility Status: ACTIVE Facility Id: 104102	GATE , INC	132	564

FL LUST: The Leaking Underground Storage Tank Incident Reports contain an inventory of reported leaking underground storage tank incidents. The data come from the Department of Environmental Protection's PCTO1--Petroleum Contamination Detail Report.

A review of the FL LUST list, as provided by EDR, and dated 01/09/2018 has revealed that there are 29 FL LUST sites within the searched area.

Site	Address	Map ID	Page
MIAMI DADE WATER & S Discharge Cleanup Status: NFA - NFA COMPLETE Facility Status: OPEN Facility-Site Id: 8629189	***30211 SW 147TH AVE***	***7***	***28***
DADE CNTY SCHOOL BD-	***30700 SW 157TH AVE***	***10***	***34***

DRAFT

Discharge Cleanup Status: NREQ - CLEANUP NOT REQUIRED
Facility Status: CLOSED
Facility-Site Id: 9047404

DADE CNTY-FLEET MAIN ***16125 SW 312TH ST*** ***28*** ***77***
Discharge Cleanup Status: NFA - NFA COMPLETE
Facility Status: CLOSED
Facility-Site Id: 8628782

SUN KWIK #2-CAMPBELL ***2034 NE 8TH ST*** ***28*** ***85***
Discharge Cleanup Status: SRCR - SRCR COMPLETE
Facility Status: CLOSED
Facility-Site Id: 8622311

SOUTH FL WATER MGMT ***2195 NE 8TH ST*** ***28*** ***88***
Discharge Cleanup Status: NFA - NFA COMPLETE
Facility Status: OPEN
Facility-Site Id: 8622082

SOUTH FL WATER MGMT ***15815 SW 312TH ST*** ***28*** ***105***
Discharge Cleanup Status: NFA - NFA COMPLETE
Facility Status: CLOSED
Facility-Site Id: 8733405

CAMPBELL FOOD STORE ***1781 NE 8TH ST*** ***31*** ***133***
Discharge Cleanup Status: SRCR - SRCR COMPLETE
Discharge Cleanup Status: NFA - NFA COMPLETE
Facility Status: OPEN
Facility-Site Id: 8504639

HOMESTEAD CITY-MOTOR ***548 SE 6TH AVE*** ***70*** ***198***
Discharge Cleanup Status: SRCR - SRCR COMPLETE
Facility Status: CLOSED
Facility-Site Id: 8629148

SUNOCO STATION ***1485 NE 1ST AVE*** ***73*** ***213***
Discharge Cleanup Status: RA - RA ONGOING
Facility Status: CLOSED
Facility-Site Id: 8735502

SUNSHINE #302 ***1490 NE 1ST AVE*** ***73*** ***222***
Discharge Cleanup Status: RA - RA ONGOING
Facility Status: OPEN
Facility-Site Id: 8504700

RYAN AUTO BROKERS ***792 S HOMESTEAD BLVD*** ***73*** ***247***
Discharge Cleanup Status: NREQ - CLEANUP NOT REQUIRED
Discharge Cleanup Status: RA - RA ONGOING
Facility Status: CLOSED
Facility-Site Id: 8505235

BENGAL PETROLEUM ***777 S HOMESTEAD BLVD*** ***73*** ***255***
Discharge Cleanup Status: NFA - NFA COMPLETE
Facility Status: OPEN
Facility-Site Id: 8504399

BJ'S WHOLESALE CLUB ***650 SE 8TH ST*** ***79*** ***300***
Discharge Cleanup Status: SRCR - SRCR COMPLETE
Facility Status: OPEN
Facility-Site Id: 9807174

TONYS PAINT & BODY S ***1446 N KROME AVE*** ***80*** ***308***
Discharge Cleanup Status: PNTD - PARTIAL ELIGIBILITY - NO TASK LEVEL DATA

DRAFT

Facility Status: CLOSED
Facility-Site Id: 9501539

SUNOCO STATION ***1350 KROME AVE*** ***87*** ***324***
Discharge Cleanup Status: NREQ - CLEANUP NOT REQUIRED
Discharge Cleanup Status: RA - RA ONGOING
Facility Status: OPEN
Facility-Site Id: 8504943

MURPHY USA #5738 ***33517 S DIXIE HWY*** ***103*** ***422***
Discharge Cleanup Status: SRCR - SRCR COMPLETE
Discharge Cleanup Status: NFA - NFA COMPLETE
Facility Status: OPEN
Facility-Site Id: 9802395

FLORIDA CITY-PUBLIC ***465 NW 6TH AVE*** ***115*** ***476***
Discharge Cleanup Status: NFA - NFA COMPLETE
Discharge Cleanup Status: SRCR - SRCR COMPLETE
Facility Status: CLOSED
Facility-Site Id: 8522067

SUN KWIK #1 ***237 N KROME AVE*** ***123*** ***502***
Discharge Cleanup Status: RA - RA ONGOING
Facility Status: CLOSED
Facility-Site Id: 8622180

SHELL-GATEWAY ***10 SE 1ST AVE*** ***132*** ***544***
Discharge Cleanup Status: RA - RA ONGOING
Facility Status: OPEN
Facility-Site Id: 8506213

FUEL SPILL SITE ***SWW 344TH ST & NW 1S*** ***133*** ***566***
Discharge Cleanup Status: NFA - NFA COMPLETE
Facility Status: CLOSED
Facility-Site Id: 9803444

DION'S QUIK MART LLC ***16 N KROME AVE*** ***134*** ***575***
Discharge Cleanup Status: NFA - NFA COMPLETE
Discharge Cleanup Status: RA - RA ONGOING
Facility Status: OPEN
Facility-Site Id: 8842290

GATEWAY VILLAGE ***11 SE 1ST AVE*** ***140*** ***608***
Discharge Cleanup Status: NREQ - CLEANUP NOT REQUIRED
Facility Status: CLOSED
Facility-Site Id: 8628847

SUNSHINE #06 ***505 SE 1ST AVE*** ***144*** ***615***
Discharge Cleanup Status: SRCR - SRCR COMPLETE
Facility Status: OPEN
Facility-Site Id: 9701266

JAMS GROUP US LLC ***380 SE 1ST AVE*** ***144*** ***628***
Discharge Cleanup Status: NFA - NFA COMPLETE
Facility Status: OPEN
Facility-Site Id: 9100201

MOBIL-ATJ ***413 SE 1ST AVE*** ***144*** ***639***
Discharge Cleanup Status: SA - SA ONGOING
Facility Status: OPEN
Facility-Site Id: 9601173

SPEEDWAY #6892 ***311 SE 1ST AVE*** ***144*** ***650***

DRAFT

Discharge Cleanup Status: SRCR - SRCR COMPLETE
Discharge Cleanup Status: NFA - NFA COMPLETE
Facility Status: OPEN
Facility-Site Id: 9046210

ATLANTIC CIVIL INC ***354 SW 7TH ST*** ***150*** ***686***
Discharge Cleanup Status: SA - SA ONGOING
Facility Status: OPEN
Facility-Site Id: 8622287

TRIPLE A LINEN INC - ***S DIXIE HWY @ SW 350*** ***153*** ***695***
Discharge Cleanup Status: NFA - NFA COMPLETE
Facility Status: CLOSED
Facility-Site Id: 9807658

MIAMI DADE WATER & S ***35250 SW 177TH COURT*** ***155*** ***709***
Discharge Cleanup Status: NFA - NFA COMPLETE
Facility Status: OPEN
Facility-Site Id: 9102391

FL TANKS: This listing includes storage tank facilities that do not have tank information. The tanks have either be closed or removed from the site, but the facilities were still registered at some point in history.

A review of the FL TANKS list, as provided by EDR, and dated 04/09/2018 has revealed that there are 2 FL TANKS sites within the searched area.

Site	Address	Map ID	Page
FUEL SPILL SITE	***SWW 344TH ST & NW 1S***	***133***	***566***
Facility Status: CLOSED Facility ID: 9803444			
TRIPLE A LINEN INC -	***S DIXIE HWY @ SW 350***	***153***	***695***
Facility Status: CLOSED Facility ID: 9807658			

FL UST: The Underground Storage Tank database contains registered USTs. Shortly after the September 11 event, the DEP was instructed to remove the detail about some of the storage tank facilities in the state from their reports. Federal-owned facilities and bulk storage facilities are included in that set.

A review of the FL UST list, as provided by EDR, has revealed that there are 57 FL UST sites within the searched area.

Site	Address	Map ID	Page
MIAMI DADE WATER & S	***30211 SW 147TH AVE***	***7***	***28***
Database: UST, Date of Government Version: 04/09/2018 Tank Status: B Facility-Site Id: 8629189 Facility Status: OPEN			
DADE CNTY SCHOOL BD-	***30700 SW 157TH AVE***	***10***	***34***
Database: UST, Date of Government Version: 04/09/2018			

DRAFT

Tank Status: B
Tank Status: D
Facility-Site Id: 9047404
Facility Status: CLOSED

HOMESTEAD HOSPITAL ***975 BAPTIST WAY*** ***21*** ***55***
Database: Miami-Dade Co. Tanks, Date of Government Version: 02/26/2018
Database: UST, Date of Government Version: 04/09/2018
Tank Status: U
Facility-Site Id: 9808288
Facility Status: OPEN
Permit Status: FACILITY NO LONGER NEEDS A PERMIT OR CLOSED
Facility ID: 200610101318539

DADE CNTY-FLEET MAIN ***16125 SW 312TH ST*** ***28*** ***77***
Database: UST, Date of Government Version: 04/09/2018
Tank Status: B
Facility-Site Id: 8628782
Facility Status: CLOSED

SUN KWIK #2 2034 NE 8 ST 28 84
Database: Miami-Dade Co. Tanks, Date of Government Version: 02/26/2018
Permit Status: FACILITY NO LONGER NEEDS A PERMIT OR CLOSED
Facility ID: 199909011839425

SUN KWIK #2-CAMPBELL ***2034 NE 8TH ST*** ***28*** ***85***
Database: UST, Date of Government Version: 04/09/2018
Tank Status: B
Facility-Site Id: 8622311
Facility Status: CLOSED

SOUTH FL WATER MGMT ***2195 NE 8TH ST*** ***28*** ***88***
Database: UST, Date of Government Version: 04/09/2018
Tank Status: B
Tank Status: U
Facility-Site Id: 8622082
Facility Status: OPEN

SFWMD HOMESTEAD FIEL ***2195 NE 8 ST*** ***28*** ***99***
Database: Miami-Dade Co. Tanks, Date of Government Version: 02/26/2018
Permit Status: FACILITY NO LONGER NEEDS A PERMIT OR CLOSED
Facility ID: 199909011838301

SOUTH FL WATER MGMT ***15815 SW 312TH ST*** ***28*** ***105***
Database: UST, Date of Government Version: 04/09/2018
Tank Status: B
Facility-Site Id: 8733405
Facility Status: CLOSED

GSA-MAINTENANCE YARD 16125 SW 312 ST 31 130
Database: Miami-Dade Co. Tanks, Date of Government Version: 02/26/2018
Permit Status: FACILITY NO LONGER NEEDS A PERMIT OR CLOSED
Facility ID: 199909011839047

T.E.A. PROPERTIES, C ***1781 NE 8 ST*** ***31*** ***131***
Database: Miami-Dade Co. Tanks, Date of Government Version: 02/26/2018
Permit Status: FACILITY NO LONGER NEEDS A PERMIT OR CLOSED
Facility ID: 199909011835002

CAMPBELL FOOD STORE ***1781 NE 8TH ST*** ***31*** ***133***
Database: UST, Date of Government Version: 04/09/2018

DRAFT

Tank Status: B
Tank Status: U
Facility-Site Id: 8504639
Facility Status: OPEN

RACETRAC PETROLEUM # 1955 NE 8 ST 31 142
Database: Miami-Dade Co. Tanks, Date of Government Version: 02/26/2018
Permit Status: FACILITY NO LONGER NEEDS A PERMIT OR CLOSED
Facility ID: 199910221405583

RACETRAC #261 1955 NE 8TH ST 31 142
Database: UST, Date of Government Version: 04/09/2018
Tank Status: U
Facility-Site Id: 9802439
Facility Status: OPEN

SMITH & SONS GEORGE 320 ST & 162ND AVE 61 169
Database: UST, Date of Government Version: 04/09/2018
Tank Status: B
Facility-Site Id: 8504722
Facility Status: CLOSED

HOMESTEAD CITY-MOTOR 548 SE 6TH AVE 70 198
Database: UST, Date of Government Version: 04/09/2018
Tank Status: B
Facility-Site Id: 8629148
Facility Status: CLOSED

AMERICANOW, INC. 1485 NE 1 AVE 73 212
Database: Miami-Dade Co. Tanks, Date of Government Version: 02/26/2018
Permit Status: FACILITY NO LONGER NEEDS A PERMIT OR CLOSED
Facility ID: 199909011829181

SUNOCO STATION 1485 NE 1ST AVE 73 213
Database: UST, Date of Government Version: 04/09/2018
Tank Status: B
Facility-Site Id: 8735502
Facility Status: CLOSED

SUNSHINE #302 1490 NE 1ST AVE 73 222
Database: UST, Date of Government Version: 04/09/2018
Tank Status: B
Tank Status: U
Facility-Site Id: 8504700
Facility Status: OPEN

I & M BUSINESS CORP 1490 NE 1 AVE 73 234
Database: Miami-Dade Co. Tanks, Date of Government Version: 02/26/2018
Permit Status: FACILITY NO LONGER NEEDS A PERMIT OR CLOSED
Facility ID: 199909011828447

DION OIL COMPANY, LL 777 HOMESTEAD BLVD 73 244
Database: Miami-Dade Co. Tanks, Date of Government Version: 02/26/2018
Permit Status: FACILITY NO LONGER NEEDS A PERMIT OR CLOSED
Facility ID: 199909011829301

RYAN AUTO BROKERS 792 S HOMESTEAD BLVD 73 247
Database: UST, Date of Government Version: 04/09/2018
Tank Status: B
Facility-Site Id: 8505235
Facility Status: CLOSED

BENGAL PETROLEUM 777 S HOMESTEAD BLVD 73 255
Database: UST, Date of Government Version: 04/09/2018

DRAFT

Tank Status: B
Tank Status: U
Facility-Site Id: 8504399
Facility Status: OPEN

MIAMI DADE WATER & S	555 SE 8TH ST	74	275

Database: UST, Date of Government Version: 04/09/2018
Tank Status: B
Tank Status: U
Facility-Site Id: 8629139
Facility Status: OPEN

BJ'S WHOLESALE CLUB	***650 SE 8TH ST***	***79***	***300***

Database: UST, Date of Government Version: 04/09/2018
Tank Status: U
Facility-Site Id: 9807174
Facility Status: OPEN

TONYS PAINT & BODY S	***1446 N KROME AVE***	***80***	***308***

Database: UST, Date of Government Version: 04/09/2018
Tank Status: B
Facility-Site Id: 9501539
Facility Status: CLOSED

KROME EXPRESS	***1460 S KROME AVE***	***80***	***315***

Database: Miami-Dade Co. Tanks, Date of Government Version: 02/26/2018
Database: UST, Date of Government Version: 04/09/2018
Tank Status: U
Facility-Site Id: 9810090
Facility Status: OPEN
Permit Status: FACILITY NO LONGER NEEDS A PERMIT OR CLOSED
Facility ID: 200608251406534

DION OIL CO-WAREHOUS	257 E LUCY ST	81	319

Database: UST, Date of Government Version: 04/09/2018
Tank Status: B
Facility-Site Id: 9101606
Facility Status: CLOSED

MDW&S-PUMP STATION #	555 SE 8 ST	82	321

Database: Miami-Dade Co. Tanks, Date of Government Version: 02/26/2018
Permit Status: FACILITY NO LONGER NEEDS A PERMIT OR CLOSED
Facility ID: 199909011840319

SUNOCO STATION	***1350 KROME AVE***	***87***	***324***

Database: Miami-Dade Co. Tanks, Date of Government Version: 02/26/2018
Database: UST, Date of Government Version: 04/09/2018
Tank Status: B
Tank Status: U
Facility-Site Id: 8504943
Facility Status: OPEN
Permit Status: FACILITY NO LONGER NEEDS A PERMIT OR CLOSED
Facility ID: 199909011830395

MURPHY USA #5738	***33517 S DIXIE HWY***	***103***	***422***

Database: Miami-Dade Co. Tanks, Date of Government Version: 02/26/2018
Database: UST, Date of Government Version: 04/09/2018
Tank Status: U
Facility-Site Id: 9802395
Facility Status: OPEN

DRAFT

Permit Status: FACILITY NO LONGER NEEDS A PERMIT OR CLOSED
Facility ID: 199909011853427

FARM PLACE INC ***1541 SE 12TH AVE*** ***105*** ***443***
Database: UST, Date of Government Version: 04/09/2018
Tank Status: B
Facility-Site Id: 8943824
Facility Status: CLOSED

FARM PLACE INC ***1541 SE 12 AVE*** ***105*** ***445***
Database: Miami-Dade Co. Tanks, Date of Government Version: 02/26/2018
Permit Status: FACILITY NO LONGER NEEDS A PERMIT OR CLOSED
Facility ID: 199909011843206

DIMARE HOMESTEAD 500 N KROME AVE 113 467
Database: Miami-Dade Co. Tanks, Date of Government Version: 02/26/2018
Database: UST, Date of Government Version: 04/09/2018
Tank Status: B
Facility-Site Id: 8505060
Facility Status: CLOSED
Permit Status: FACILITY NO LONGER NEEDS A PERMIT OR CLOSED
Facility ID: 199909011844202

FLORIDA CITY-PUBLIC ***465 NW 6TH AVE*** ***115*** ***476***
Database: UST, Date of Government Version: 04/09/2018
Tank Status: B
Facility-Site Id: 8522067
Facility Status: CLOSED

SUN KWIK #1 ***237 N KROME AVE*** ***123*** ***502***
Database: Miami-Dade Co. Tanks, Date of Government Version: 02/26/2018
Database: UST, Date of Government Version: 04/09/2018
Tank Status: B
Facility-Site Id: 8622180
Facility Status: CLOSED
Permit Status: FACILITY NO LONGER NEEDS A PERMIT OR CLOSED
Facility ID: 199909011829316

GAS INC. (SHELL OIL) 10 SE 1 AVE 132 542
Database: Miami-Dade Co. Tanks, Date of Government Version: 02/26/2018
Permit Status: FACILITY NO LONGER NEEDS A PERMIT OR CLOSED
Facility ID: 199909011827495

SHELL-GATEWAY ***10 SE 1ST AVE*** ***132*** ***544***
Database: UST, Date of Government Version: 04/09/2018
Tank Status: B
Tank Status: U
Facility-Site Id: 8506213
Facility Status: OPEN

CORNELIUS & SONS 101 NW 1ST AVE 133 574
Database: UST, Date of Government Version: 04/09/2018
Tank Status: B
Facility-Site Id: 8504294
Facility Status: CLOSED

DION'S QUIK MART LLC ***16 N KROME AVE*** ***134*** ***575***
Database: Miami-Dade Co. Tanks, Date of Government Version: 02/26/2018
Database: UST, Date of Government Version: 04/09/2018
Tank Status: U
Tank Status: B

DRAFT

Facility-Site Id: 8842290
Facility Status: OPEN
Permit Status: FACILITY NO LONGER NEEDS A PERMIT OR CLOSED
Facility ID: 199909011847053

JOE TORCISE FARMS 451 W PALM DR 136 594
Database: UST, Date of Government Version: 04/09/2018
Tank Status: A
Facility-Site Id: 8628961
Facility Status: CLOSED

GATEWAY VILLAGE 11 SE 1ST AVE 140 608
Database: UST, Date of Government Version: 04/09/2018
Tank Status: B
Facility-Site Id: 8628847
Facility Status: CLOSED

GATEWAY FINA 11 SE 1 AVE 140 612
Database: Miami-Dade Co. Tanks, Date of Government Version: 02/26/2018
Permit Status: FACILITY NO LONGER NEEDS A PERMIT OR CLOSED
Facility ID: 199909011844399

SUNSHINE #06 505 SE 1ST AVE 144 615
Database: UST, Date of Government Version: 04/09/2018
Tank Status: U
Facility-Site Id: 9701266
Facility Status: OPEN

US1 EXXON CORPORATIO 505 SE 1 AVE 144 620
Database: Miami-Dade Co. Tanks, Date of Government Version: 02/26/2018
Permit Status: FACILITY NO LONGER NEEDS A PERMIT OR CLOSED
Facility ID: 199909011851300

JAMS GROUP US LLC 380 SE 1ST AVE 144 628
Database: UST, Date of Government Version: 04/09/2018
Tank Status: U
Tank Status: B
Facility-Site Id: 9100201
Facility Status: OPEN

BLAYSTRAN ENTERPRISE 380 SE 1 AVE 144 638
Database: Miami-Dade Co. Tanks, Date of Government Version: 02/26/2018
Permit Status: FACILITY NO LONGER NEEDS A PERMIT OR CLOSED
Facility ID: 199909011846366

ATJ OIL (FLORIDA CIT 401 SE 1 AVE 144 639
Database: Miami-Dade Co. Tanks, Date of Government Version: 02/26/2018
Permit Status: FACILITY NO LONGER NEEDS A PERMIT OR CLOSED
Facility ID: 199909011850353

MOBIL-ATJ 413 SE 1ST AVE 144 639
Database: UST, Date of Government Version: 04/09/2018
Tank Status: U
Facility-Site Id: 9601173
Facility Status: OPEN

SPEEDWAY #6892 311 SE 1ST AVE 144 650
Database: UST, Date of Government Version: 04/09/2018
Tank Status: B
Tank Status: U
Facility-Site Id: 9046210

DRAFT

Facility Status: OPEN

FLORIDA CITY HESS	***311 SE 1 AVE***	***144***	***658***
Database: Miami-Dade Co. Tanks, Date of Government Version: 02/26/2018 Permit Status: FACILITY NO LONGER NEEDS A PERMIT OR CLOSED Facility ID: 199909011847069			
CARDILLO FRED	225 SW 3RD ST	145	667
Database: UST, Date of Government Version: 04/09/2018 Tank Status: B Facility-Site Id: 8622233 Facility Status: CLOSED			
ATLANTIC CIVIL INC	***354 SW 7TH ST***	***150***	***686***
Database: UST, Date of Government Version: 04/09/2018 Tank Status: B Facility-Site Id: 8622287 Facility Status: OPEN			
ATLANTIC CIVIL, INC.	***354 SW 7 ST***	***150***	***693***
Database: Miami-Dade Co. Tanks, Date of Government Version: 02/26/2018 Permit Status: FACILITY NO LONGER NEEDS A PERMIT OR CLOSED Facility ID: 199909011828043			
RACETRAC #194	35426 S DIXIE HWY	154	700
Database: UST, Date of Government Version: 04/09/2018 Tank Status: U Facility-Site Id: 9811559 Facility Status: OPEN			
MIAMI DADE WATER & S	***35250 SW 177TH COURT***	***155***	***709***
Database: UST, Date of Government Version: 04/09/2018 Tank Status: B Facility-Site Id: 9102391 Facility Status: OPEN			
MDW&S-PUMP STATION #	35401 SW 179 AVE	156	719
Database: Miami-Dade Co. Tanks, Date of Government Version: 02/26/2018 Permit Status: FACILITY NO LONGER NEEDS A PERMIT OR CLOSED Facility ID: 199909011844170			

FL AST: Shortly after the Sept 11 event, the DEP was instructed to remove the detail about some of the storage tank facilities in the state from their reports. Federal-owned facilities and bulk storage facilities are included in that set.

A review of the FL AST list, as provided by EDR, has revealed that there are 25 FL AST sites within the searched area.

Site	Address	Map ID	Page
ATLANTIC GULF COMMUN	OFF KINGS HWY	6	27
Database: AST, Date of Government Version: 04/09/2018 Facility-Site Id: 9300617 Facility Status: CLOSED Facility Status: CLOSED			
MIAMI DADE WATER & S	***30211 SW 147TH AVE***	***7***	***28***
Database: AST, Date of Government Version: 04/09/2018			

DRAFT

Facility-Site Id: 8629189
Facility Status: OPEN
Facility Status: OPEN

TOWNEPLACE SUITES HO	935 NE 30TH TER	22	70
Database: AST, Date of Government Version: 04/09/2018 Facility-Site Id: 9815277 Facility Status: OPEN Facility Status: OPEN			
RICHARDS TRACTORS &	1995 NE 8TH ST	27	76
Database: AST, Date of Government Version: 04/09/2018 Facility-Site Id: 9602102 Facility Status: OPEN Facility Status: OPEN			
DADE CNTY-FLEET MAIN	***16125 SW 312TH ST***	***28***	***77***
Database: AST, Date of Government Version: 04/09/2018 Facility-Site Id: 8628782 Facility Status: CLOSED Facility Status: CLOSED			
PUBLIX SUPER MARKET	2950 NE 8TH ST	29	109
Database: AST, Date of Government Version: 04/09/2018 Facility-Site Id: 9810263 Facility Status: OPEN Facility Status: OPEN			
THE PALACE GARDENS	3100 NE 8TH ST	29	111
Database: AST, Date of Government Version: 04/09/2018 Facility-Site Id: 9815164 Facility Status: OPEN Facility Status: OPEN			
ARVIDA NURSERIES	14450 SW 312TH ST	30	117
Database: AST, Date of Government Version: 04/09/2018 Facility-Site Id: 8840779 Facility Status: CLOSED Facility Status: CLOSED			
LOWES #2707	1850 NE 8TH ST	31	119
Database: AST, Date of Government Version: 04/09/2018 Facility-Site Id: 9809684 Facility Status: OPEN Facility Status: OPEN			
HOMESTEAD CITY-FLEET	350B SE 6TH AVE	67	190
Database: AST, Date of Government Version: 04/09/2018 Facility-Site Id: 9300575 Facility Status: OPEN Facility Status: OPEN			
KEYS GATE-MAINTENANC	16150 SW 328TH ST	75	284
Database: AST, Date of Government Version: 04/09/2018 Facility-Site Id: 9401914 Facility Status: OPEN Facility Status: OPEN			
BJ'S WHOLESALE CLUB	***650 SE 8TH ST***	***79***	***300***
Database: AST, Date of Government Version: 04/09/2018 Facility-Site Id: 9807174			

DRAFT

Facility Status: OPEN
Facility Status: OPEN

WAL-MART SUPERCENTER 33501 S DIXIE HWY 98 415
Database: AST, Date of Government Version: 04/09/2018
Facility-Site Id: 9805805
Facility Status: OPEN
Facility Status: OPEN

FLORIDA CITY CITY WA 461 NW 6TH AVE 114 473
Database: AST, Date of Government Version: 04/09/2018
Facility-Site Id: 9800404
Facility Status: OPEN
Facility Status: OPEN

FLORIDA CITY CITY WT 461 NW 6TH AVE 114 475
Database: AST, Date of Government Version: 04/09/2018
Facility-Site Id: 9800266
Facility Status: CLOSED
Facility Status: CLOSED

FLORIDA CITY-PUBLIC 465 NW 6TH AVE 115 476
Database: AST, Date of Government Version: 04/09/2018
Facility-Site Id: 8522067
Facility Status: CLOSED
Facility Status: CLOSED

MIAMI DADE WATER & S 461 NW 5TH AVE 116 483
Database: AST, Date of Government Version: 04/09/2018
Facility-Site Id: 9102765
Facility Status: OPEN
Facility Status: OPEN

PARK ROYAL INN 100 US HWY 1 132 538
Database: AST, Date of Government Version: 04/09/2018
Facility-Site Id: 8736709
Facility Status: OPEN
Facility Status: OPEN

STRANO FARMS 75 W PALM DR 133 568
Database: AST, Date of Government Version: 04/09/2018
Facility-Site Id: 9602396
Facility Status: OPEN
Facility Status: OPEN

DADE CNTY-REDLAND FR 24801 SW 187TH AVE 141 613
Database: AST, Date of Government Version: 04/09/2018
Facility-Site Id: 9045736
Facility Status: OPEN
Facility Status: OPEN

JAMS GROUP US LLC 380 SE 1ST AVE 144 628
Database: AST, Date of Government Version: 04/09/2018
Facility-Site Id: 9100201
Facility Status: OPEN
Facility Status: OPEN

FORMCRETE LLC 327 SW 2ND AVE 145 665
Database: AST, Date of Government Version: 04/09/2018
Facility-Site Id: 9813287
Facility Status: OPEN

DRAFT

Facility Status: OPEN

M-DCPS SOUTH TRANSPO — 660 SW 3RD AVE — 148 — 680
Database: AST, Date of Government Version: 04/09/2018
Facility-Site Id: 9101931
Facility Status: OPEN
Facility Status: OPEN

ATLANTIC CIVIL INC — ***354 SW 7TH ST*** — ***150*** — ***686***
Database: AST, Date of Government Version: 04/09/2018
Facility-Site Id: 8622287
Facility Status: OPEN
Facility Status: OPEN

MIAMI DADE WATER & S — ***35250 SW 177TH COURT*** — ***155*** — ***709***
Database: AST, Date of Government Version: 04/09/2018
Facility-Site Id: 9102391
Facility Status: OPEN
Facility Status: OPEN

PA MANIFEST: Hazardous waste manifest information.

A review of the PA MANIFEST list, as provided by EDR, and dated 12/31/2016 has revealed that there is 1 PA MANIFEST site within the searched area.

Site	Address	Map ID	Page
HOME DEPOT STORE NO Generator EPA Id: FLR000112169	33001 SOUTH DIXIE HI	89	352

FL SPILLS: Fuel Spill Cases from the Department of Environmental resource management

A review of the FL SPILLS list, as provided by EDR, and dated 04/11/2018 has revealed that there are 6 FL SPILLS sites within the searched area.

Site	Address	Map ID	Page
SUNSHINE #302 OHMIT Incident Number: 50146 Incident Status: Closed	***1490 NE 1ST AVE***	***73***	***222***
Not reported OHMIT Incident Number: 46478 Incident Status: Closed	1470 EGRET RD. HOMES	104	432
FARM PLACE INC OHMIT Incident Number: 18445 Incident Status: Closed	***1541 SE 12TH AVE***	***105***	***443***
Not reported OHMIT Incident Number: 14056 Incident Status: Closed	553 NORTHEAST 1ST AV	109	464
Not reported OHMIT Incident Number: 18457	NW 1ST AVE & SW 344T	132	565

DRAFT

Incident Status: Closed

Not reported OHMIT Incident Number: 21266 Incident Status: Closed	354 SOUTHWEST 7TH ST	150	686

FL DEDB: Ethylene dibromide (EDB), a soil fumigant, that has been detected in drinking water wells. The amount found exceeds the maximum contaminant level as stated in Chapter 62-550 or 520. It is a potential threat to public health when present in drinking water.

A review of the FL DEDB list, as provided by EDR, and dated 04/02/2018 has revealed that there is 1 FL DEDB site within the searched area.

Site	Address	Map ID	Page
Not reported Well Id: 130006101	35800 SOUTH DIXIE HI	159	727

FL BROWNFIELDS: Brownfields are defined by the Florida Department of Environmental Protection (FDEP) as abandoned, idled, or underused industrial and commercial facilities where expansion or redevelopment is complicated by real or perceived environmental contamination.

A review of the FL BROWNFIELDS list, as provided by EDR, has revealed that there are 3 FL BROWNFIELDS sites within the searched area.

Site	Address	Map ID	Page
REDLANDS\LEISURE CIT Database: BROWNFIELDS AREAS, Date of Government Version: 02/28/2018		0	4
FLORIDA CITY - UNINC Database: BROWNFIELDS AREAS, Date of Government Version: 02/28/2018		0	4
HOMESTEAD CRA AREA Database: BROWNFIELDS AREAS, Date of Government Version: 02/28/2018		0	5

FL NPDES: Domestic and Industrial Wastewater Facilities

A review of the FL NPDES list, as provided by EDR, and dated 02/01/2018 has revealed that there are 28 FL NPDES sites within the searched area.

Site	Address	Map ID	Page
FLORIDA CITY BIN Status: A Facility ID: FLR05I110	1550 SE 36TH AVE, WA	5	26
BLACKWATER Status: A Facility ID: FLR10QK56		6	28
VPE COM - HOTEL 2		8	33

DRAFT

Status: A Facility ID: FLR10KN78			
GRACELAND ESTATES Status: A Facility ID: FLR20AO72	15921 SW 307 TERRACE	12	38
PANERA - STORE #1619 Status: A Facility ID: FLR10LJ01	2493 NE COURT	16	46
EAST CAMPBELL DR Status: A Facility ID: FLR10FC09		25	74
SOUTH FL WATER MGMT Status: A Facility ID: FLR20BP69	***2195 NE 8TH ST***	***28***	***88***
CRYSTAL LAKES SHOPPI Status: A Facility ID: FLR10OB10		30	118
THE PALACE GARDENS A Status: A Facility ID: FLR10NE22		32	147
FLORIDA TURNPIKE ENT Status: A Facility ID: FLR10QK34		42	159
OASIS AT CAPRI Status: A Facility ID: FLR10MQ21		48	162
BARBADOS POD C Status: A Facility ID: FLR10RC12		55	166
VENTANAS DEL SOL Status: A Facility ID: FLR10PO11		59	168
FIJI Status: A Facility ID: FLR10PO31		60	168
KINGMAN COMMONS Status: A Facility ID: FLR10RM14		62	170
PALM RIDGE GARDENS Status: A Facility ID: FLR10QH57		68	196
SW 328 ST Status: A Facility ID: FLR10NT93		70	202
HOMESTEAD, CITY OF Status: A Facility ID: FLS267082 Facility ID: FLA013609	***551 SE 8TH ST***	***74***	***277***
SOUTH DADE SOIL & WA	1450 N. KROME AVE. S	80	313

DRAFT

Status: A Facility ID: FLA796867			
ALDI AT FLORIDA CITY Status: A Facility ID: FLR10NW59	33290 S DIXIE HWY	88	338
TEXAS ROADHOUSE Status: A Facility ID: FLR10PW90		88	342
ALDI FLORIDA CITY Status: A Facility ID: FLR10NJ88	33290 S DIXIE HWY	88	343
BAYWOOD/ROYAL HOMES Status: A Facility ID: FLR20BK53		120	498
MIAMI BIN Status: A Facility ID: FLR05F919	30 NE 3RD ST	123	501
DOLLAR GENERAL Status: A Facility ID: FLR10LI55		126	518
REDDEN CONSTRUCTION Status: A Facility ID: FLR10QI72	127 N KROME AVE	129	534
FLORIDA CITY LAKE FI Status: A Facility ID: FLR10LA28 Facility ID: FLR04E088	***404 W PALM AVE***	***136***	***599***
RACE TRAC NO. 194 Status: A Facility ID: FLG071405	35426 SOUTH DIXIE HI	154	698

WV NPDES: A listing of wastewater discharge permits.

A review of the WV NPDES list, as provided by EDR, and dated 05/03/2018 has revealed that there is 1 WV NPDES site within the searched area.

Site	Address	Map ID	Page
Not reported Permit ID: 037786	690 SE 18TH LN	71	202

FL AIRS: A listing of Air Resources Management permits.

A review of the FL AIRS list, as provided by EDR, and dated 01/29/2018 has revealed that there is 1 FL AIRS site within the searched area.

Site	Address	Map ID	Page
HOMESTEAD HOSPITAL	***975 BAPTIST WAY***	***21***	***55***

DRAFT

Facility Status: A
Facility Id: 251231

FL TIER 2: A listing of facilities which store or manufacture hazardous materials that submit a chemical inventory report.

A review of the FL TIER 2 list, as provided by EDR, and dated 12/31/2016 has revealed that there are 29 FL TIER 2 sites within the searched area.

Site	Address	Map ID	Page
NATIONAL PARK SERVIC Facility Id: 3986639	7 MILES EAST OF CONV	1	5
NATIONAL PARK SERVIC Facility Id: 3986638	8 MILES SOUTHEAST OF	1	8
MIAMI DADE WATER AND Facility Id: 5405165 Facility Id: 3986807 Facility Id: 5861113 Facility Id: 5002663 Facility Id: 4101470 **Additional key fields are available in the Map Findings section*	***30211 SOUTHWEST 147***	***3***	***12***
HOMESTEAD HOSPITAL Facility Id: 5025305 Facility Id: 5369177 Facility Id: 5857979 Facility Id: 4521694 Facility Id: 4265683	***975 BAPTIST WAY***	***21***	***55***
SOUTH FL WATER MGMT Facility Id: 3986703	***2195 NE 8TH ST***	***28***	***88***
SOUTH FLORIDA WATER Facility Id: 4976695 Facility Id: 4094573 Facility Id: 5831032 Facility Id: 4484685 Facility Id: 5384732	2195 NORTH EAST 8 TH	28	101
LOWES OF HOMESTEAD - Facility Id: 5398965 Facility Id: 4053052 Facility Id: 4558546 Facility Id: 3989785 Facility Id: 5009024 **Additional key fields are available in the Map Findings section*	1850 NORTHEAST CAMPB	31	121
CITY OF HOMESTEAD - Facility Id: 5025922 Facility Id: 4556977	350 B SOUTHEAST 6 AV	63	170
GATEWAY MARINE Facility Id: 3988314	***1450 NE 1 AVE***	***73***	***204***
SUNBELT RENTALS PC # Facility Id: 4051346	1450 NE 1ST AVE	73	206

DRAFT

Facility Id: 4545110 Facility Id: 5817431 Facility Id: 5381715 Facility Id: 4992955			
MIAMI DADE WATER AND Facility Id: 5405166 Facility Id: 3986808 Facility Id: 5861114 Facility Id: 5002664 Facility Id: 4101471 **Additional key fields are available in the Map Findings section*	555 SOUTHEAST 8 STRE	74	263
B JS WHOLESALE CLUB Facility Id: 3985730	650 SOUTHEAST 8 STRE	79	288
BJ'S WHOLESALE CLUB Facility Id: 5401920 Facility Id: 4067150 Facility Id: 5813564 Facility Id: 4549340 Facility Id: 5010636	650 SE 8TH STREET	79	292
HOME DEPOT USA - 635 Facility Id: 3992804	33001 SOUTH DIXIE HI	89	343
THE HOME DEPOT STORE Facility Id: 4990553 Facility Id: 5810779 Facility Id: 5371782	33001 S DIXIE HWY	89	350
THE HOME DEPOT STORE Facility Id: 4050458 Facility Id: 4509473	33001 SOUTH DIXIE HI	89	354
NUCO 2 - FLORIDA CIT Facility Id: 4046214 Facility Id: 4513968 Facility Id: 5836328 Facility Id: 3988705 Facility Id: 4982561 **Additional key fields are available in the Map Findings section*	1202 NORTHWEST 3 AVE	90	381
WAL-MART - STORE 272 Facility Id: 3988174	33501 SOUTH DIXIE HI	98	399
SUBURBAN PROPANE - F Facility Id: 4987221 Facility Id: 3989047 Facility Id: 4492519	305 DAVIS PARKWAY SO	107	450
FLORIDA CITY STORAGE Facility Id: 4051077	305 DAVIS PARKWAY SO	107	462
CITY OF FLORIDA CITY Facility Id: 4486674 Facility Id: 4047389 Facility Id: 4978425 Facility Id: 5816789 Facility Id: 5369586	***461 NW 6 AVE***	***114***	***469***
HELENA CHEMICAL CO. Facility Id: 4050542	***450 NW 3 AVE***	***117***	***484***

DRAFT

Facility Id: 5369375
Facility Id: 5811768
Facility Id: 4521308
Facility Id: 3993666
**Additional key fields are available in the Map Findings section*

DIMARE HOMESTEAD	***258 NORTHWEST 1 AVEN***	***127***	***518***
DIMARE HOMESTEAD - R Facility Id: 5410903 Facility Id: 4561335 Facility Id: 5001499 Facility Id: 4292913	258 NW 1ST AVENUE	127	529
A T AND T MOBILITY - Facility Id: 3988512	129 SOUTHWEST 5 AVEN	139	603
MIAMI DADE COUNTY PU	***660 SOUTHWEST 3 AVEN***	***148***	***668***
A T AND T MOBILITY - Facility Id: 3989218	35340 SOUTH KROME AV	154	705
MIAMI DADE WATER AND Facility Id: 5405162 Facility Id: 3986804 Facility Id: 5861110 Facility Id: 5002660 Facility Id: 4101467 **Additional key fields are available in the Map Findings section*	35250 SOUTHWEST 177	155	713
MIAMI DADE WATER AND	35250 SOUTHWEST 177	158	720

FL ASBESTOS: Asbestos sites

A review of the FL ASBESTOS list, as provided by EDR, and dated 02/15/2018 has revealed that there are 6 FL ASBESTOS sites within the searched area.

Site	Address	Map ID	Page
LIBERTY CARWASH	33513 S DIXIE HWY	103	421
FARM PLAZA INC	1541 SE 12 AVE‘	105	444
FLORIDA CITY STATE F	300 N KROME AV	123	510
COMMERCIAL BUILDING	237 NW 1 ST	130	535
POLLO TROPICAL	404 SE 1 AVE	144	623
HIALEAH GRILLE	326 SE 1 AV	144	663

FL DWM CONTAM: A listing of active or known sites. The listing includes sites that need cleanup but are not actively being working on because the agency currently does not have funding (primarily petroleum and drycleaning).

A review of the FL DWM CONTAM list, as provided by EDR, and dated 09/30/2017 has revealed that there are 10 FL DWM CONTAM sites within the searched area.

Site	Address	Map ID	Page
SUNOCO STATION Program Site Id: 8735502	***1485 NE 1ST AVE***	***73***	***213***
SUNSHINE #302	***1490 NE 1ST AVE***	***73***	***222***

DRAFT

Program Site Id: 8504700			
RYAN AUTO BROKERS	***792 S HOMESTEAD BLVD***	***73***	***247***
Program Site Id: 8505235			
TONYS PAINT & BODY S	***1446 N KROME AVE***	***80***	***308***
Program Site Id: 9501539			
SUNOCO STATION	***1350 KROME AVE***	***87***	***324***
Program Site Id: 8504943			
SUN KWIK #1	***237 N KROME AVE***	***123***	***502***
Program Site Id: 8622180			
SHELL-GATEWAY	***10 SE 1ST AVE***	***132***	***544***
Program Site Id: 8506213			
DION'S QUIK MART LLC	***16 N KROME AVE***	***134***	***575***
Program Site Id: 8842290			
MOBIL-ATJ	***413 SE 1ST AVE***	***144***	***639***
Program Site Id: 9601173			
ATLANTIC CIVIL INC	***354 SW 7TH ST***	***150***	***686***
Program Site Id: 8622287			

FL CLEANUP SITES: This listing includes the locations of waste cleanup sites from various programs. The source of the cleanup site data includes Hazardous Waste programs, Site Investigation Section, Compliance and Enforcement Tracking, Drycleaning State Funded Cleanup Program (possibly other state funded cleanup), Storage Tank Contamination Monitoring.

A review of the FL CLEANUP SITES list, as provided by EDR, and dated 02/25/2018 has revealed that there are 9 FL CLEANUP SITES sites within the searched area.

Site	Address	Map ID	Page
SUNOCO STATION	***1485 NE 1ST AVE***	***73***	***213***
DEP Cleanup Site Key: 53328367			
SUNSHINE #302	***1490 NE 1ST AVE***	***73***	***222***
DEP Cleanup Site Key: 53328481			
RYAN AUTO BROKERS	***792 S HOMESTEAD BLVD***	***73***	***247***
DEP Cleanup Site Key: 53328679			
TONYS PAINT & BODY S	***1446 N KROME AVE***	***80***	***308***
DEP Cleanup Site Key: 53330548			
SUNOCO STATION	***1350 KROME AVE***	***87***	***324***
DEP Cleanup Site Key: 53328415			
SUN KWIK #1	***237 N KROME AVE***	***123***	***502***
DEP Cleanup Site Key: 53328575			
SHELL-GATEWAY	***10 SE 1ST AVE***	***132***	***544***
DEP Cleanup Site Key: 53331223			
DION'S QUIK MART LLC	***16 N KROME AVE***	***134***	***575***
DEP Cleanup Site Key: 53328276			
ATLANTIC CIVIL INC	***354 SW 7TH ST***	***150***	***686***
DEP Cleanup Site Key: 53332951			

DRAFT

EXECUTIVE SUMMARY

EDR PROPRIETARY RECORDS

EDR Hist Auto: EDR has searched selected national collections of business directories and has collected listings of potential gas station/filling station/service station sites that were available to EDR researchers. EDR's review was limited to those categories of sources that might, in EDR's opinion, include gas station/filling station/service station establishments. The categories reviewed included, but were not limited to gas, gas station, gasoline station, filling station, auto, automobile repair, auto service station, service station, etc. This database falls within a category of information EDR classifies as "High Risk Historical Records", or HRHR. EDR's HRHR effort presents unique and sometimes proprietary data about past sites and operations that typically create environmental concerns, but may not show up in current government records searches.

A review of the EDR Hist Auto list, as provided by EDR, has revealed that there are 26 EDR Hist Auto sites within the searched area.

Site	Address	Map ID	Page
MIAMI DADE STATION 6	3100 SE 8TH ST	29	110
RACETRAC PETROLEUM I	1955 NE 8TH ST	31	146
TEXACO OLD DIXIE	1677 SUNRISE BLVD	46	161
FINA BUSINESS INC	1444 E MOWRY DR APT	57	167
B P GAS STATION	1402 SE 7TH CT	72	203
CARPENTER & SHOFFIEL	103 E LUCIE ST	73	203
GATEWAY GULF CAR CAR	1490 N E 1ST AVENUE	73	210
AMERICANOW INC	1485 NE 1ST AVE	73	210
MALIK FOOD MART INC	792 S HOMESTEAD BLVD	73	247
BENGAL PETROLEUM 117	777 S HOMESTEAD BLVD	73	255
DIONS QUIK MARTS INC	257 E LUCY ST	81	320
ECOL	1350 N KROME AVE	87	323
B & V AUTO CENTER	200 NW 12TH ST	90	374
NAHAR CORPORATION	1451 SE 12TH AVE	100	418
MURPHY OIL USA INC	33517 S DIXIE HWY	103	429
FARM PLACE INC	1541 SE 12TH AVE	105	436
PLAZA ENCO SERVICE	390 NE 7 ST	106	449
R&T PETROLEUM INC	237 N KROME AVE	123	509
FLORIDA CITY TEXACO	10 S E 1ST AVENUE	132	539
PALM CORNER INC	16 N KROME AVE	134	590
BLAYSTRAN ENTERPRISE	400 SE 1ST AVE	144	624
ATJ CORPORATION	413 SE 1ST AVE	144	627
ATJ CORPORATION	401 SE 1ST AVE	144	648
SABDEL INC	311 SE 1ST AVE	144	649
ATJ CORPORATION	409 SE 1ST AVE	147	668
RACETRAC PETROLEUM I	35426 S DIXIE HWY	154	699

EDR Hist Cleaner: EDR has searched selected national collections of business directories and has collected listings of potential dry cleaner sites that were available to EDR researchers. EDR's review was limited to those categories of sources that might, in EDR's opinion, include dry cleaning establishments. The categories reviewed included, but were not limited to dry cleaners, cleaners, laundry, laundromat, cleaning/laundry, wash & dry etc. This database falls within a category of information EDR classifies as "High Risk Historical Records", or HRHR. EDR's HRHR effort presents unique and sometimes proprietary data about past sites and operations that typically create environmental concerns, but may not show up in current government records searches.

A review of the EDR Hist Cleaner list, as provided by EDR, has revealed that there are 5 EDR Hist

DRAFT

Cleaner sites within the searched area.

Site	Address	Map ID	Page
LACASA CLEANERS INC	1140 E MOWRY DR APT	58	168
TOWNESQUARE CLEANERS	505 SE 20TH LN	69	196
ARMSTEAD HENRY	1204 NW 5TH AV	91	391
DRYCLEAN EXPRESS	1199 NE 1ST AVE	92	391
ATLANTIC CLEANERS IN	1541 SE 12TH AVE	105	435

FL RGA LF: The EDR Recovered Government Archive Landfill database provides a list of landfills derived from historical databases and includes many records that no longer appear in current government lists. Compiled from Records formerly available from the Department of Environmental Protection in Floridia.

A review of the FL RGA LF list, as provided by EDR, has revealed that there are 2 FL RGA LF sites within the searched area.

Site	Address	Map ID	Page
HOMESTEAD PROPERTIES Facility ID: 58371	16150 S.W. 328TH STR	75	283
SOUTH FLORIDA RECOVE Facility ID: 59449 Facility ID: 59459	449 NE 7TH STREET	106	450

FL RGA LUST: The EDR Recovered Government Archive Leaking Underground Storage Tank database provides a list of LUST incidents derived from historical databases and includes many records that no longer appear in current government lists. Compiled from Records formerly available from the Department of Environmental Protection in Floridia.

A review of the FL RGA LUST list, as provided by EDR, has revealed that there are 31 FL RGA LUST sites within the searched area.

Site	Address	Map ID	Page
MIAMI DADE WATER & S Facility ID: 8629189	30211 SW 147TH AVE	3	25
DADE CNTY SCHOOL BD- Facility ID: 9047404	30700 S W 157 AVENUE	10	37
DADE CNTY SCHOOL BD- Facility ID: 9047404	30700 SW 157TH AVE	10	37
DADE CNTY SCHOOL BD- Facility ID: 9047404	30700 SW 157TH AVE	10	38
SUN KWIK #2-CAMPBELL Facility ID: 8622311	2034 NE 8TH ST	28	84
SOUTH FL WATER MGMT Facility ID: 8622082	2195 NE 8TH ST	28	88
TEA PROPERTIES CO Facility ID: 8504639	1781 NE 8TH ST	31	131
FOOD SPOT #51	1781 NE 8TH ST	31	131

DRAFT

Facility ID: 8504639			
SHRI VALLABH KRUPA I Facility ID: 8504639	1781 NE 8TH ST	31	141
HOMESTEAD,CITY-MOTOR Facility ID: 8629148	548 SE 6TH AVE	70	196
HOMESTEAD CITY-MOTOR Facility ID: 8629148	548 SE 6TH AVE	70	197
RYAN AUTO BROKERS Facility ID: 8505235	792 S HOMESTEAD BLVD	73	246
DION'S QUIK MART Facility ID: 8504399	777 S HOMESTEAD BLVD	73	254
BENGAL PETROLEUM Facility ID: 8504399	777 S HOMESTEAD BLVD	73	254
DION'S QUIK MARTS IN Facility ID: 8504399	777 S HOMESTEAD BLVD	73	254
DIONS QUIK MART Facility ID: 8504399	777 S HOMESTEAD BLVD	73	255
BJ'S WHOLESALE CLUB Facility ID: 9807174	650 SE 8TH ST	79	291
BJ'S GAS Facility ID: 9807174	650 SE 8TH ST	79	307
MURPHY USA #5738 Facility ID: 9802395	33517 S DIXIE HWY	103	430
SHELL-GATEWAY Facility ID: 8506213	10 SE 1ST AVE	132	539
SHELL-GATEWAY Facility ID: 8506213	10 SE 1ST AVE	132	543
GATEWAY VILLAGE Facility ID: 8628847	11 SE 1ST AVE	140	612
ATJ TEXACO Facility ID: 9100201	400 SE 1ST AVE	144	624
TEXACO ATJ/OCEAN POW Facility ID: 9100201	400 SE 1ST AVE	144	625
ATJ TEXACO Facility ID: 9100201	402 SE 1ST AVE	144	625
SUNKWIK #5 Facility ID: 9100201	402 SE 1ST AVE	144	626
ATJ MOBIL Facility ID: 9601173	413 SE 1ST AVE	144	626
ATJ MOBIL Facility ID: 9601173	401 SE 1ST AVE	144	646
PARAGON STATION Facility ID: 9046210	311 SE 1ST AVE	144	649
HESS #09564 Facility ID: 9046210	311 SE 1ST AVE	144	649
HESS STATION #09564	311 SE 1ST AVE	144	649

DRAFT

EXECUTIVE SUMMARY

Facility ID: 9046210

DRAFT

EXECUTIVE SUMMARY

Please refer to the end of the findings report for unmapped orphan sites due to poor or inadequate address information.

DRAFT

MAP FINDINGS SUMMARY

Database	Total Plotted
FEDERAL RECORDS	
NPL	0
Proposed NPL	0
Delisted NPL	0
NPL LIENS	0
SEMS	0
SEMS-ARCHIVE	0
LIENS 2	0
CORRACTS	0
RCRA-TSDF	0
RCRA-LQG	0
RCRA-SQG	9
RCRA-CESQG	7
RCRA NonGen / NLR	7
US ENG CONTROLS	0
US INST CONTROL	0
ERNS	5
HMIRS	1
DOT OPS	0
US CDL	0
US BROWNFIELDS	0
DOD	1
FUDS	0
LUCIS	0
CONSENT	0
ROD	0
UMTRA	0
ODI	0
DEBRIS REGION 9	0
US MINES	0
TRIS	0
TSCA	0
FTTS	2
HIST FTTS	2
SSTS	1
ICIS	1
PADS	0
MLTS	0
RADINFO	0
FINDS	82
RAATS	0
RMP	0
ECHO	65
FUELS PROGRAM	0
DOCKET HWC	0
UXO	0
FUSRAP	0
COAL ASH DOE	0
2020 COR ACTION	0

DRAFT

MAP FINDINGS SUMMARY

Database	Total Plotted
PRP	0
EPA WATCH LIST	0
US FIN ASSUR	0
PCB TRANSFORMER	0
US HIST CDL	0
SCRD DRYCLEANERS	0
IHS OPEN DUMPS	0
ABANDONED MINES	0
COAL ASH EPA	0
FEMA UST	0
FEDERAL FACILITY	0
US AIRS	2
LEAD SMELTERS	0

STATE AND LOCAL RECORDS

FL SHWS	0
FL SWF/LF	4
FL UIC	5
FL SWRCY	0
FL LUST	29
FL TANKS	2
FL UST	57
FL LAST	0
FL AST	25
FL Fl Sites	0
PA MANIFEST	1
FL SPILLS	6
FL ENG CONTROLS	0
FL INST CONTROL	0
FL VCP	0
FL DRYCLEANERS	0
FL PRIORITYCLEANERS	0
FL DEDB	1
FL BROWNFIELDS	3
FL NPDES	28
WV NPDES	1
FL AIRS	1
FL Cattle Dip. Vats	0
FL TIER 2	29
FL ASBESTOS	6
FL RESP PARTY	0
FL FF TANKS	0
FL DWM CONTAM	10
FL CLEANUP SITES	9
FL SITE INV SITES	0

TRIBAL RECORDS

INDIAN RESERV	0
INDIAN ODI	0

DRAFT

MAP FINDINGS SUMMARY

Database	Total Plotted
INDIAN LUST	0
INDIAN UST	0
INDIAN VCP	0

EDR PROPRIETARY RECORDS

EDR MGP	0
EDR Hist Auto	26
EDR Hist Cleaner	5
FL RGA HWS	0
FL RGA LF	2
FL RGA LUST	31

NOTES:

Sites may be listed in more than one database

DRAFT

DOD Region **HOMESTEAD AIR FORCE BASE (CLOSED)** **DOD** **CUSA147602** **N/A**

HOMESTEAD AIR FORCE BASE (County), FL

DOD:
- Feature 1: Air Force DOD
- Feature 2: Not reported
- Feature 3: Not reported
- URL: Not reported
- Name 1: Homestead Air Force Base (Closed)
- Name 2: Not reported
- Name 3: Not reported
- State: FL
- DOD Site: Yes
- Tile name: FLMIAMI-DADE

REDLANDS\\LEISURE CITY AREA **FL BROWNFIELDS** **S105590735** **N/A**

HOMESTEAD, FL

BROWNFIELDS AREAS:
- Area id: BF139913000
- District: Southeast
- Acreage: 2140.27437
- Resolution: 99-767
- Resolution Date: 07/13/1999
- Source: Miami-Dade County
- Object Id: 1
- Method: SHP
- Area: 8661417.78
- XCoord: 757961.766
- YCoord: 171590.7952

FLORIDA CITY - UNINCORPORATED **FL BROWNFIELDS** **S109332451** **N/A**

MIAMI, FL

BROWNFIELDS AREAS:
- Area id: BF130830000
- District: Southeast
- Acreage: 419.013799
- Resolution: R-149-08
- Resolution Date: 07/11/2008
- Source: Miami-Dade County
- Object Id: 65
- Method: SHP
- Area: 1695695.56
- XCoord: 752697.411
- YCoord: 164579.1732

DRAFT

HOMESTEAD CRA AREA | **FL BROWNFIELDS** | **S106860990** | **N/A**

HOMESTEAD, FL

BROWNFIELDS AREAS:

Area id:	BF130501000
District:	Southeast
Acreage:	1180.78468
Resolution:	R-149-08
Resolution Date:	02/22/2005
Source:	City of Homestead
Object Id:	64
Method:	PAPER
Area:	4778465.48
XCoord:	753264.830
YCoord:	168129.077

---

1 **NATIONAL PARK SERVICE - BISCAYNE NATL PARK - ELLIO** | **FL TIER 2** | **S107721343** | **N/A**
7 MILES EAST OF CONVOY POINT
HOMESTEAD, FL 33033

TIER 2:

Year:	2011
Facility Id:	3986639
Active Date:	Not reported
Inactive Date:	Not reported
Sale Pending:	Not reported
Original Date:	Not reported
PLOT Source:	Not reported
Latitude:	25.489600
Longitude:	-80.430300
LEPC District:	Not reported
Counties:	Not reported
SERC:	Not reported
Program Level:	Not reported
PRIME:	Not reported
SIC Code:	Not reported
SIC Code 2:	Not reported
NAICS Code:	Not reported
Last Modified Date:	11/12/2012
First Submit Date:	11/09/2012
Data Submitted By:	Florida Division of Emergency Management
Company Name:	NATIONAL PARK SERVICE
Comments:	Not reported

Contact:

Contact ID:	Not reported
Year:	2011
Facility Id:	3986639
Contact Type:	Tier II Emergency 24 Hour Contact
Contact Name:	Kenneth Ginger
Contact Title:	Not reported
Contact Phone:	219-363-2098
Contact 24Hr Phone:	Not reported
Contact Telephone 2:	Not reported
Contact Telephone 3:	Not reported
Contact Telephone 4:	Not reported
Contact Telephone 5:	Not reported
Contact Telephone 6:	Not reported

DRAFT

NATIONAL PARK SERVICE - BISCAYNE NATL PARK - ELLIOTT KEY (Continued) **S107721343**

Contact Email:	Kenneth_Ginger@NPS.gov
Contact ID:	Not reported
Year:	2011
Facility Id:	3986639
Contact Type:	Tier II Emergency Contact
Contact Name:	Steve Newman
Contact Title:	Not reported
Contact Phone:	786-335-3651
Contact 24Hr Phone:	Not reported
Contact Telephone 2:	Not reported
Contact Telephone 3:	Not reported
Contact Telephone 4:	Not reported
Contact Telephone 5:	Not reported
Contact Telephone 6:	Not reported
Contact Email:	Steve_L_Newman@NPS.gov
Contact ID:	Not reported
Year:	2011
Facility Id:	3986639
Contact Type:	Tier II Secondary 24 Hour Contact
Contact Name:	Steve Newman
Contact Title:	Not reported
Contact Phone:	786-335-3651
Contact 24Hr Phone:	Not reported
Contact Telephone 2:	Not reported
Contact Telephone 3:	Not reported
Contact Telephone 4:	Not reported
Contact Telephone 5:	Not reported
Contact Telephone 6:	Not reported
Contact Email:	Steve_L_Newman@NPS.gov
Contact ID:	Not reported
Year:	2011
Facility Id:	3986639
Contact Type:	Tier II Secondary Contact
Contact Name:	Steve Newman
Contact Title:	Not reported
Contact Phone:	786-335-3651
Contact 24Hr Phone:	Not reported
Contact Telephone 2:	Not reported
Contact Telephone 3:	Not reported
Contact Telephone 4:	Not reported
Contact Telephone 5:	Not reported
Contact Telephone 6:	Not reported
Contact Email:	Steve_L_Newman@NPS.gov
Year:	Not reported
Facility Id:	Not reported
Active Date:	Not reported
Inactive Date:	Not reported
Sale Pending:	False
Original Date:	Not reported
PLOT Source:	geocoded using batchgeocode.com 07/06/07
Latitude:	25.489600

DRAFT

NATIONAL PARK SERVICE - BISCAYNE NATL PARK - ELLIOTT KEY (Continued) **S107721343**

Longitude:	-80.430300
LEPC District:	11
Counties:	Monroe,Miami-Dade,Broward,
SERC:	32899
Program Level:	Not reported
PRIME:	24011
SIC Code:	9512
SIC Code 2:	Not reported
NAICS Code:	92412

Other Chemical Data:

Report Year:	2007
Tier 2 Report ID:	103072
Chemical ID:	300149
CAS Number:	68476346
Chemical Name:	DIESEL FUEL OIL (HIGH SULFUR)
Chemical Date:	6/25/2008
Average Amount:	4
Maximum Amount:	19668
Location ID:	494962
Chemical State:	LIQUID
Mixture:	True
Mixture Percent:	.00
Containter:	A - ABOVE GROUND TANK
Pressure:	1 - AMBIENT PRESSURE
Temperature:	4 - AMBIENT TEMPERATURE
Average Amount:	4
Maximum Amount:	19668
Days on Site:	365
Site Plan:	False
Site Plan Document:	Not reported
Private Location:	False
Location:	SOUTH OF GENERATOR IN MAINTENANCE FACILITY

Report Year:	2005
Tier 2 Report ID:	93848
Chemical ID:	245116
CAS Number:	68476346
Chemical Name:	DIESEL FUEL OIL (HIGH SULFUR)
Chemical Date:	8/2/2006
Average Amount:	4
Maximum Amount:	19668
Location ID:	422826
Chemical State:	LIQUID
Mixture:	True
Mixture Percent:	.00
Containter:	A - ABOVE GROUND TANK
Pressure:	1 - AMBIENT PRESSURE
Temperature:	4 - AMBIENT TEMPERATURE
Average Amount:	4
Maximum Amount:	19668
Days on Site:	365
Site Plan:	False
Site Plan Document:	Not reported
Private Location:	False
Location:	MAINTENANCE FACILITY SOUTH OF THE GENERATOR BUILDING

DRAFT

NATIONAL PARK SERVICE - BISCAYNE NATL PARK - ELLIOTT KEY (Continued) **S107721343**

Company Info:

Company Name:	NATIONAL PARK SERVICE
Company Address:	1801 GULF BREEZE PARKWAY
Company City,St,Zip:	GULF BREEZE, FL 32561-
Company Phone:	Not reported
Company Fax:	Not reported
Company Email:	Not reported
FEI Number:	530197094
Comany Contact Name:	RW JENKINS
Cmpny Contact Phone:	850-934-2610
Reduced Fees:	False
Exempt Fees:	True
Electronic Filing:	False
Employee:	Not reported
Comments:	PACKAGE SENT TO EACH LOCATION

---

1 **NATIONAL PARK SERVICE - BISCAYNE NATL PARK - ADAMS** **FL TIER 2** **S107721342**
8 MILES SOUTHEAST OF CONVOY POINT **N/A**
HOMESTEAD, FL 33033

TIER 2:

Year:	2011
Facility Id:	3986638
Active Date:	Not reported
Inactive Date:	Not reported
Sale Pending:	Not reported
Original Date:	Not reported
PLOT Source:	Not reported
Latitude:	25.489600
Longitude:	-80.430300
LEPC District:	Not reported
Counties:	Not reported
SERC:	Not reported
Program Level:	Not reported
PRIME:	Not reported
SIC Code:	Not reported
SIC Code 2:	Not reported
NAICS Code:	Not reported
Last Modified Date:	02/13/2013
First Submit Date:	11/09/2012
Data Submitted By:	Florida Division of Emergency Management
Company Name:	NATIONAL PARK SERVICE
Comments:	Not reported

Contact:

Contact ID:	Not reported
Year:	2011
Facility Id:	3986638
Contact Type:	Tier II Emergency Contact
Contact Name:	Steve Newman
Contact Title:	Not reported
Contact Phone:	786-335-3651
Contact 24Hr Phone:	Not reported
Contact Telephone 2:	Not reported

DRAFT

NATIONAL PARK SERVICE - BISCAYNE NATL PARK - ADAMS KEY (Continued) **S107721342**

Contact Telephone 3:	Not reported
Contact Telephone 4:	Not reported
Contact Telephone 5:	Not reported
Contact Telephone 6:	Not reported
Contact Email:	Steve_L_Newman@NPS.gov

Contact ID:	Not reported
Year:	2011
Facility Id:	3986638
Contact Type:	Tier II Secondary 24 Hour Contact
Contact Name:	Steve Newman
Contact Title:	Not reported
Contact Phone:	786-335-3651
Contact 24Hr Phone:	Not reported
Contact Telephone 2:	Not reported
Contact Telephone 3:	Not reported
Contact Telephone 4:	Not reported
Contact Telephone 5:	Not reported
Contact Telephone 6:	Not reported
Contact Email:	Steve_L_Newman@NPS.gov

Contact ID:	Not reported
Year:	2011
Facility Id:	3986638
Contact Type:	Tier II Secondary Contact
Contact Name:	Steve Newman
Contact Title:	Not reported
Contact Phone:	786-335-3651
Contact 24Hr Phone:	Not reported
Contact Telephone 2:	Not reported
Contact Telephone 3:	Not reported
Contact Telephone 4:	Not reported
Contact Telephone 5:	Not reported
Contact Telephone 6:	Not reported
Contact Email:	Steve_L_Newman@NPS.gov

Contact ID:	Not reported
Year:	2011
Facility Id:	3986638
Contact Type:	Tier II Emergency 24 Hour Contact
Contact Name:	Kenneth Ginger
Contact Title:	Not reported
Contact Phone:	219-363-2098
Contact 24Hr Phone:	Not reported
Contact Telephone 2:	Not reported
Contact Telephone 3:	Not reported
Contact Telephone 4:	Not reported
Contact Telephone 5:	Not reported
Contact Telephone 6:	Not reported
Contact Email:	Kenneth_Ginger@NPS.gov

Year:	Not reported
Facility Id:	Not reported
Active Date:	Not reported
Inactive Date:	Not reported

DRAFT

NATIONAL PARK SERVICE - BISCAYNE NATL PARK - ADAMS KEY (Continued) **S107721342**

Sale Pending:	False
Original Date:	Not reported
PLOT Source:	geocoded using batchgeocode.com 07/06/07
Latitude:	25.489600
Longitude:	-80.430300
LEPC District:	11
Counties:	Monroe,Miami-Dade,Broward,
SERC:	32898
Program Level:	0
PRIME:	24011
SIC Code:	9512
SIC Code 2:	Not reported
NAICS Code:	92412

Other Chemical Data:

Report Year:	2007
Tier 2 Report ID:	103072
Chemical ID:	300150
CAS Number:	68476346
Chemical Name:	DIESEL FUEL OIL (HIGH SULFUR)
Chemical Date:	6/25/2008
Average Amount:	4
Maximum Amount:	14680
Location ID:	494963
Chemical State:	LIQUID
Mixture:	True
Mixture Percent:	.00
Containter:	A - ABOVE GROUND TANK
Pressure:	1 - AMBIENT PRESSURE
Temperature:	4 - AMBIENT TEMPERATURE
Average Amount:	4
Maximum Amount:	14680
Days on Site:	365
Site Plan:	False
Site Plan Document:	Not reported
Private Location:	False
Location:	EAST OF GENERATOR BLDG

Report Year:	2005
Tier 2 Report ID:	93848
Chemical ID:	245114
CAS Number:	68476346
Chemical Name:	DIESEL FUEL OIL (HIGH SULFUR)
Chemical Date:	8/2/2006
Average Amount:	4
Maximum Amount:	14680
Location ID:	422825
Chemical State:	LIQUID
Mixture:	True
Mixture Percent:	.00
Containter:	A - ABOVE GROUND TANK
Pressure:	1 - AMBIENT PRESSURE
Temperature:	4 - AMBIENT TEMPERATURE
Average Amount:	4
Maximum Amount:	14680
Days on Site:	365
Site Plan:	False

DRAFT

NATIONAL PARK SERVICE - BISCAYNE NATL PARK - ADAMS KEY (Continued) **S107721342**

Site Plan Document: Not reported
Private Location: False
Location: EAST OF THE GENERATOR BUILDING

Company Info:
Company Name: NATIONAL PARK SERVICE
Company Address: 1801 GULF BREEZE PARKWAY
Company City,St,Zip: GULF BREEZE, FL 32561-
Company Phone: Not reported
Company Fax: Not reported
Company Email: Not reported
FEI Number: 530197094
Comany Contact Name: RW JENKINS
Cmpny Contact Phone: 850-934-2610
Reduced Fees: False
Exempt Fees: True
Electronic Filing: False
Employee: Not reported
Comments: PACKAGE SENT TO EACH LOCATION

---

2 **HERNANDEZ, WILFREDO** **FL Enforcement** **S103433303**
30211 SW 152 AVE **N/A**
LEISURE CITY, FL 33033

Enforcement Miami-Dade:
Region: DADE
Enforcement Officer: Talibah Adisa
Facility Type: Site Assessment Required
Facility Status: Closed
Facility Status Code: C
Facility Type Code: SA
Status Date: 10/26/1990
Case Level: Administrative Stage
Case Number: 1990071311594450
Case Description: Not reported
Address Description: Not reported
Folio: 3079090150960
Officer Name: Talibah Adisa
Case Status Level: A
Work Group: NONE
Work Group Number: 0

DRAFT

3 **MDW&S-PUMP STATION #692** **FL Miami-Dade Co. SPILL** **S106346110**
30211 SW 147 AVE **N/A**
, FL

Miami-Dade Co. SPILL:

Region:	DADE
Persec:	UT
File Number:	5746
Facility ID:	001674
Class:	Not reported
Category:	Not reported
Eligibility:	Not reported
Eligibility Date:	Not reported
Rank:	Not reported
Permit Status:	O
Completion Date:	Not reported
End Date:	Not reported

---

3 **MIAMI DADE WATER AND SEWER - PUMP STATION #692** **FL Miami-Dade IW** **S107721091**
30211 SOUTHWEST 147 AVENUE **FL Enforcement** **N/A**
HOMESTEAD, FL 33033 **FL TIER 2**

Miami-Dade Co. IW5:

Region:	DADE
Facility ID:	199909111227541
Permit Status:	FACILITY NO LONGER NEEDS A PERMIT OR CLOSED
Permit Code:	7
Work Group:	IW5
Work Group Number:	6170
Permit Number:	IW5-00006170
Address Description:	Not reported
Folio:	3079100000030
Title Code:	AOP
Title Code Description:	ANNUAL OPERATING PERMIT
Permit Title:	INDUSTRIAL WASTE 5
Permit Class:	REG
Permit Class Description:	Regular permit

Enforcement Miami-Dade:

Region:	DADE
Enforcement Officer:	Not reported
Facility Type:	Underground Tanks
Facility Status:	Closed
Facility Status Code:	C
Facility Type Code:	UGT
Status Date:	10/29/2015
Case Level:	State Clean-Up Site
Case Number:	2005011314014330
Case Description:	SECTION CASE
Address Description:	Not reported
Folio:	3079100000030
Officer Name:	Not reported
Case Status Level:	SC
Work Group:	UT
Work Group Number:	1674

TIER 2:

Year:	2016

DRAFT

MIAMI DADE WATER AND SEWER - PUMP STATION #692 (Continued) **S107721091**

Facility Id:	5861113
Active Date:	Not reported
Inactive Date:	Not reported
Sale Pending:	Not reported
Original Date:	Not reported
PLOT Source:	Not reported
Latitude:	Not reported
Longitude:	Not reported
LEPC District:	Not reported
Counties:	Not reported
SERC:	Not reported
Program Level:	Not reported
PRIME:	Not reported
SIC Code:	Not reported
SIC Code 2:	Not reported
NAICS Code:	221320
Last Modified Date:	02/28/2017
First Submit Date:	02/28/2017
Data Submitted By:	Sherry Negahban, P.E., Chief, RC&MD
Company Name:	MIAMI DADE WATER AND SEWER
Comments:	Not reported

Contact:

Contact ID:	Not reported
Year:	2016
Facility Id:	5861113
Contact Type:	Emergency Contact
Contact Name:	Ana Caveda
Contact Title:	Not reported
Contact Phone:	305-274-9272
Contact 24Hr Phone:	Not reported
Contact Telephone 2:	786-552-8400
Contact Telephone 3:	Not reported
Contact Telephone 4:	786-552-8455
Contact Telephone 5:	305-274-9272
Contact Telephone 6:	786-552-8576
Contact Email:	acaveda@miamidade.gov

Year:	2015
Facility Id:	5405165
Active Date:	Not reported
Inactive Date:	Not reported
Sale Pending:	Not reported
Original Date:	Not reported
PLOT Source:	Not reported
Latitude:	25.486670
Longitude:	-80.426670
LEPC District:	Not reported
Counties:	Not reported
SERC:	Not reported
Program Level:	Not reported
PRIME:	Not reported
SIC Code:	Not reported
SIC Code 2:	Not reported
NAICS Code:	221320

DRAFT

MIAMI DADE WATER AND SEWER - PUMP STATION #692 (Continued) **S107721091**

Last Modified Date: 02/29/2016
First Submit Date: 02/29/2016
Data Submitted By: Sherry Negahban, P.E., Chief, RC&MD
Company Name: MIAMI DADE WATER AND SEWER
Comments: Not reported

Contact:
Contact ID: Not reported
Year: 2015
Facility Id: 5405165
Contact Type: Emergency Contact
Contact Name: Ana Caveda
Contact Title: Not reported
Contact Phone: 305-274-9272
Contact 24Hr Phone: Not reported
Contact Telephone 2: 786-552-8400
Contact Telephone 3: Not reported
Contact Telephone 4: 786-552-8455
Contact Telephone 5: 305-274-9272
Contact Telephone 6: 786-552-8576
Contact Email: acaveda@miamidade.gov

Year: 2014
Facility Id: 5002663
Active Date: Not reported
Inactive Date: Not reported
Sale Pending: Not reported
Original Date: Not reported
PLOT Source: Not reported
Latitude: 25.486670
Longitude: -80.426670
LEPC District: Not reported
Counties: Not reported
SERC: Not reported
Program Level: Not reported
PRIME: Not reported
SIC Code: Not reported
SIC Code 2: Not reported
NAICS Code: 22132
Last Modified Date: 02/26/2015
First Submit Date: 02/26/2015
Data Submitted By: Sherry Negahban, P.E., Chief, RC&MD
Company Name: MIAMI DADE WATER AND SEWER
Comments: Not reported

Contact:
Contact ID: Not reported
Year: 2014
Facility Id: 5002663
Contact Type: Emergency Contact
Contact Name: Ana Caveda
Contact Title: Not reported
Contact Phone: 305-274-9272
Contact 24Hr Phone: Not reported
Contact Telephone 2: 786-552-8400

DRAFT

MIAMI DADE WATER AND SEWER - PUMP STATION #692 (Continued) **S107721091**

Contact Telephone 3:	Not reported
Contact Telephone 4:	Not reported
Contact Telephone 5:	Not reported
Contact Telephone 6:	Not reported
Contact Email:	acaveda@miamidade.gov

Year:	2013
Facility Id:	4515268
Active Date:	Not reported
Inactive Date:	Not reported
Sale Pending:	Not reported
Original Date:	Not reported
PLOT Source:	Not reported
Latitude:	25.486670
Longitude:	-80.426670
LEPC District:	Not reported
Counties:	Not reported
SERC:	Not reported
Program Level:	Not reported
PRIME:	Not reported
SIC Code:	Not reported
SIC Code 2:	Not reported
NAICS Code:	22132
Last Modified Date:	02/25/2014
First Submit Date:	02/25/2014
Data Submitted By:	Sherry Negahban, P.E., Chief, RC&MD
Company Name:	MIAMI DADE WATER AND SEWER
Comments:	Not reported

Contact:

Contact ID:	Not reported
Year:	2013
Facility Id:	4515268
Contact Type:	Emergency Contact
Contact Name:	Ana Caveda
Contact Title:	Not reported
Contact Phone:	305-274-9272
Contact 24Hr Phone:	Not reported
Contact Telephone 2:	786-552-8400
Contact Telephone 3:	Not reported
Contact Telephone 4:	Not reported
Contact Telephone 5:	Not reported
Contact Telephone 6:	Not reported
Contact Email:	acaveda@miamidade.gov

Year:	2012
Facility Id:	4101470
Active Date:	Not reported
Inactive Date:	Not reported
Sale Pending:	Not reported
Original Date:	Not reported
PLOT Source:	Not reported

DRAFT

MIAMI DADE WATER AND SEWER - PUMP STATION #692 (Continued) **S107721091**

Latitude:	25.486670
Longitude:	-80.426670
LEPC District:	Not reported
Counties:	Not reported
SERC:	Not reported
Program Level:	Not reported
PRIME:	Not reported
SIC Code:	Not reported
SIC Code 2:	Not reported
NAICS Code:	22132
Last Modified Date:	04/02/2013
First Submit Date:	02/25/2013
Data Submitted By:	Sherry Negahban, P.E., Chief, Regulatory Compliance and Monitoring Division
Company Name:	MIAMI DADE WATER AND SEWER
Comments:	Not reported

Contact:

Contact ID:	Not reported
Year:	2012
Facility Id:	4101470
Contact Type:	Tier II Emergency Contact
Contact Name:	SHERRY NEGAHBAN
Contact Title:	Not reported
Contact Phone:	786-552-8576
Contact 24Hr Phone:	Not reported
Contact Telephone 2:	Not reported
Contact Telephone 3:	Not reported
Contact Telephone 4:	Not reported
Contact Telephone 5:	Not reported
Contact Telephone 6:	Not reported
Contact Email:	Not reported

Contact ID:	Not reported
Year:	2012
Facility Id:	4101470
Contact Type:	Tier II Secondary 24 Hour Contact
Contact Name:	SHERRY NEGAHBAN
Contact Title:	Not reported
Contact Phone:	786-552-8576
Contact 24Hr Phone:	Not reported
Contact Telephone 2:	Not reported
Contact Telephone 3:	Not reported
Contact Telephone 4:	Not reported
Contact Telephone 5:	Not reported
Contact Telephone 6:	Not reported
Contact Email:	Not reported

Contact ID:	Not reported
Year:	2012
Facility Id:	4101470
Contact Type:	Owner / Operator
Contact Name:	SHERRY NEGAHBAN
Contact Title:	Not reported
Contact Phone:	305 274-9272
Contact 24Hr Phone:	Not reported
Contact Telephone 2:	Not reported
Contact Telephone 3:	Not reported
Contact Telephone 4:	Not reported

DRAFT

MIAMI DADE WATER AND SEWER - PUMP STATION #692 (Continued) **S107721091**

Contact Telephone 5:	Not reported
Contact Telephone 6:	Not reported
Contact Email:	NEGS@miamidade.gov
Contact ID:	Not reported
Year:	2012
Facility Id:	4101470
Contact Type:	Tier II Secondary Contact
Contact Name:	ANA CAVEDA
Contact Title:	Not reported
Contact Phone:	786-552-8400
Contact 24Hr Phone:	Not reported
Contact Telephone 2:	Not reported
Contact Telephone 3:	Not reported
Contact Telephone 4:	Not reported
Contact Telephone 5:	Not reported
Contact Telephone 6:	Not reported
Contact Email:	Not reported
Contact ID:	Not reported
Year:	2012
Facility Id:	4101470
Contact Type:	Tier II Emergency 24 Hour Contact
Contact Name:	SHERRY NEGAHBAN
Contact Title:	Not reported
Contact Phone:	305-274-9272
Contact 24Hr Phone:	Not reported
Contact Telephone 2:	Not reported
Contact Telephone 3:	Not reported
Contact Telephone 4:	Not reported
Contact Telephone 5:	Not reported
Contact Telephone 6:	Not reported
Contact Email:	Not reported
Year:	2011
Facility Id:	3986807
Active Date:	Not reported
Inactive Date:	Not reported
Sale Pending:	Not reported
Original Date:	Not reported
PLOT Source:	Not reported
Latitude:	25.486670
Longitude:	-80.426670
LEPC District:	Not reported
Counties:	Not reported
SERC:	Not reported
Program Level:	Not reported
PRIME:	Not reported
SIC Code:	Not reported
SIC Code 2:	Not reported
NAICS Code:	Not reported
Last Modified Date:	11/12/2012
First Submit Date:	11/09/2012
Data Submitted By:	Florida Division of Emergency Management

DRAFT

MIAMI DADE WATER AND SEWER - PUMP STATION #692 (Continued) **S107721091**

Company Name: MIAMI DADE WATER AND SEWER
Comments: Not reported

Contact:
Contact ID: Not reported
Year: 2011
Facility Id: 3986807
Contact Type: Tier II Emergency Contact
Contact Name: SHERRY NEGAHBAN
Contact Title: Not reported
Contact Phone: 786-552-8576
Contact 24Hr Phone: Not reported
Contact Telephone 2: Not reported
Contact Telephone 3: Not reported
Contact Telephone 4: Not reported
Contact Telephone 5: Not reported
Contact Telephone 6: Not reported
Contact Email: Not reported

Contact ID: Not reported
Year: 2011
Facility Id: 3986807
Contact Type: Tier II Secondary 24 Hour Contact
Contact Name: SHERRY NEGAHBAN
Contact Title: Not reported
Contact Phone: 786-552-8576
Contact 24Hr Phone: Not reported
Contact Telephone 2: Not reported
Contact Telephone 3: Not reported
Contact Telephone 4: Not reported
Contact Telephone 5: Not reported
Contact Telephone 6: Not reported
Contact Email: Not reported

Contact ID: Not reported
Year: 2011
Facility Id: 3986807
Contact Type: Tier II Secondary Contact
Contact Name: ANA CAVEDA
Contact Title: Not reported
Contact Phone: 786-552-8400
Contact 24Hr Phone: Not reported
Contact Telephone 2: Not reported
Contact Telephone 3: Not reported
Contact Telephone 4: Not reported
Contact Telephone 5: Not reported
Contact Telephone 6: Not reported
Contact Email: Not reported

Contact ID: Not reported
Year: 2011
Facility Id: 3986807
Contact Type: Tier II Emergency 24 Hour Contact
Contact Name: SHERRY NEGAHBAN
Contact Title: Not reported
Contact Phone: 305-274-9272
Contact 24Hr Phone: Not reported
Contact Telephone 2: Not reported

DRAFT

MIAMI DADE WATER AND SEWER - PUMP STATION #692 (Continued) **S107721091**

Contact Telephone 3:	Not reported
Contact Telephone 4:	Not reported
Contact Telephone 5:	Not reported
Contact Telephone 6:	Not reported
Contact Email:	Not reported

Year:	2010
Facility Id:	Not reported
Active Date:	Not reported
Inactive Date:	Not reported
Sale Pending:	Not reported
Original Date:	Not reported
PLOT Source:	Not reported
Latitude:	25.48667
Longitude:	-80.43
LEPC District:	Not reported
Counties:	Not reported
SERC:	Not reported
Program Level:	Not reported
PRIME:	Not reported
SIC Code:	Not reported
SIC Code 2:	Not reported
NAICS Code:	Not reported
Last Modified Date:	Not reported
First Submit Date:	Not reported
Data Submitted By:	Not reported
Company Name:	Not reported
Comments:	Not reported

Chemical Code:	68476346
Chemical Name:	Diesel Fuel Oil (low sulfur)
Chemical State:	LIQUID
Location Name:	Entire Facility
Container Code:	A
Pressure Code:	1
Temperature Code:	4
Average Quantity:	4
Maximum Quantity:	44400
Days On Site:	365

Year:	2010
Facility Id:	Not reported
Active Date:	Not reported
Inactive Date:	Not reported
Sale Pending:	Not reported
Original Date:	Not reported
PLOT Source:	Not reported
Latitude:	25.48667
Longitude:	-80.43
LEPC District:	Not reported
Counties:	Not reported
SERC:	Not reported
Program Level:	Not reported

DRAFT

MIAMI DADE WATER AND SEWER - PUMP STATION #692 (Continued) **S107721091**

PRIME:	Not reported
SIC Code:	Not reported
SIC Code 2:	Not reported
NAICS Code:	Not reported
Last Modified Date:	Not reported
First Submit Date:	Not reported
Data Submitted By:	Not reported
Company Name:	Not reported
Comments:	Not reported
Chemical Code:	68476346
Chemical Name:	Diesel Fuel Oil (low sulfur)
Chemical State:	LIQUID
Location Name:	Entire Facility
Container Code:	A
Pressure Code:	1
Temperature Code:	4
Average Quantity:	4
Maximum Quantity:	44400
Days On Site:	365
Year:	Not reported
Facility Id:	Not reported
Active Date:	01/01/1988
Inactive Date:	Not reported
Sale Pending:	False
Original Date:	Not reported
PLOT Source:	Address
Latitude:	25.486670
Longitude:	-80.426670
LEPC District:	11
Counties:	Monroe,Miami-Dade,Broward,
SERC:	25752
Program Level:	0
PRIME:	645
SIC Code:	4941
SIC Code 2:	Not reported
NAICS Code:	22131

Other Chemical Data:

Report Year:	2007
Tier 2 Report ID:	104091
Chemical ID:	297646
CAS Number:	68476346
Chemical Name:	DIESEL FUEL OIL (HIGH SULFUR)
Chemical Date:	5/13/2008
Average Amount:	4
Maximum Amount:	44400
Location ID:	491849
Chemical State:	LIQUID
Mixture:	True
Mixture Percent:	.00
Containter:	A - ABOVE GROUND TANK
Pressure:	1 - AMBIENT PRESSURE
Temperature:	4 - AMBIENT TEMPERATURE
Average Amount:	4
Maximum Amount:	44400
Days on Site:	365

DRAFT

MIAMI DADE WATER AND SEWER - PUMP STATION #692 (Continued) **S107721091**

Site Plan: False
Site Plan Document: Not reported
Private Location: False
Location: NE SIDE OF BLDG.

Report Year: 2006
Tier 2 Report ID: 96434
Chemical ID: 253057
CAS Number: 68476346
Chemical Name: DIESEL FUEL OIL (HIGH SULFUR)
Chemical Date: 2/14/2007
Average Amount: 4
Maximum Amount: 42180
Location ID: 432735
Chemical State: LIQUID
Mixture: True
Mixture Percent: .00
Containter: B - BELOW GROUND TANK
Pressure: 1 - AMBIENT PRESSURE
Temperature: 4 - AMBIENT TEMPERATURE
Average Amount: 4
Maximum Amount: 42180
Days on Site: 365
Site Plan: False
Site Plan Document: Not reported
Private Location: False
Location: BEHIND THE PUMP STATION BLDG.

Report Year: 2005
Tier 2 Report ID: 92491
Chemical ID: 229033
CAS Number: 68476346
Chemical Name: DIESEL FUEL OIL (HIGH SULFUR)
Chemical Date: 3/9/2006
Average Amount: 4
Maximum Amount: 45000
Location ID: 401078
Chemical State: LIQUID
Mixture: True
Mixture Percent: .00
Containter: B - BELOW GROUND TANK
Pressure: 1 - AMBIENT PRESSURE
Temperature: 4 - AMBIENT TEMPERATURE
Average Amount: 4
Maximum Amount: 45000
Days on Site: 365
Site Plan: False
Site Plan Document: Not reported
Private Location: False
Location: BEHIND PUMP STATION BLDG.

Report Year: 2004
Tier 2 Report ID: 89231
Chemical ID: 206882

DRAFT

MIAMI DADE WATER AND SEWER - PUMP STATION #692 (Continued) **S107721091**

CAS Number: 68476346
Chemical Name: DIESEL FUEL OIL (HIGH SULFUR)
Chemical Date: 3/21/2005
Average Amount: 4
Maximum Amount: 45000
Location ID: 372362
Chemical State: LIQUID
Mixture: True
Mixture Percent: .00
Containter: B - BELOW GROUND TANK
Pressure: 1 - AMBIENT PRESSURE
Temperature: 4 - AMBIENT TEMPERATURE
Average Amount: 4
Maximum Amount: 45000
Days on Site: 365
Site Plan: False
Site Plan Document: Not reported
Private Location: False
Location: Not reported

Report Year: 2003
Tier 2 Report ID: 85863
Chemical ID: 183535
CAS Number: 68476346
Chemical Name: DIESEL FUEL OIL (HIGH SULFUR)
Chemical Date: 1/2/1972
Average Amount: 4
Maximum Amount: 36000
Location ID: 341937
Chemical State: LIQUID
Mixture: True
Mixture Percent: .00
Containter: A - ABOVE GROUND TANK
Pressure: 1 - AMBIENT PRESSURE
Temperature: 4 - AMBIENT TEMPERATURE
Average Amount: 4
Maximum Amount: 36000
Days on Site: 365
Site Plan: False
Site Plan Document: Not reported
Private Location: False
Location: Not reported

Report Year: 2002
Tier 2 Report ID: 79793
Chemical ID: 170159
CAS Number: 68476346
Chemical Name: DIESEL FUEL OIL (HIGH SULFUR)
Chemical Date: 1/2/1972
Average Amount: 4
Maximum Amount: 36000
Location ID: 326815
Chemical State: LIQUID
Mixture: False
Mixture Percent: 100.00

DRAFT

MIAMI DADE WATER AND SEWER - PUMP STATION #692 (Continued) **S107721091**

Containter:	A - ABOVE GROUND TANK
Pressure:	1 - AMBIENT PRESSURE
Temperature:	4 - AMBIENT TEMPERATURE
Average Amount:	4
Maximum Amount:	36000
Days on Site:	365
Site Plan:	False
Site Plan Document:	Not reported
Private Location:	False
Location:	LATITUDE: N 25 29' 12" AND LONGITUDE: W 80 25' 36"

Report Year:	2001
Tier 2 Report ID:	71383
Chemical ID:	134387
CAS Number:	68476346
Chemical Name:	DIESEL FUEL OIL (HIGH SULFUR)
Chemical Date:	1/2/1972
Average Amount:	4
Maximum Amount:	36000
Location ID:	282840
Chemical State:	LIQUID
Mixture:	False
Mixture Percent:	100.00
Containter:	A - ABOVE GROUND TANK
Pressure:	1 - AMBIENT PRESSURE
Temperature:	4 - AMBIENT TEMPERATURE
Average Amount:	4
Maximum Amount:	36000
Days on Site:	365
Site Plan:	False
Site Plan Document:	Not reported
Private Location:	False
Location:	Not reported

Report Year:	1998
Tier 2 Report ID:	44316
Chemical ID:	128897
CAS Number:	68476346
Chemical Name:	DIESEL FUEL OIL (HIGH SULFUR)
Chemical Date:	1/2/1972
Average Amount:	4
Maximum Amount:	36000
Location ID:	228790
Chemical State:	LIQUID
Mixture:	False
Mixture Percent:	100.00
Containter:	CONV
Pressure:	CONV
Temperature:	CONV
Average Amount:	4
Maximum Amount:	36000
Days on Site:	365
Site Plan:	False
Site Plan Document:	Not reported
Private Location:	False

DRAFT

MIAMI DADE WATER AND SEWER - PUMP STATION #692 (Continued) **S107721091**

Location: Not reported

Report Year: 1999
Tier 2 Report ID: 53103
Chemical ID: 128896
CAS Number: 68476346
Chemical Name: DIESEL FUEL OIL (HIGH SULFUR)
Chemical Date: 1/2/1972
Average Amount: 4
Maximum Amount: 36000
Location ID: 245681
Chemical State: LIQUID
Mixture: False
Mixture Percent: 100.00
Containter: CONV
Pressure: CONV
Temperature: CONV
Average Amount: 4
Maximum Amount: 36000
Days on Site: 365
Site Plan: False
Site Plan Document: Not reported
Private Location: False
Location: Not reported

Report Year: 2000
Tier 2 Report ID: 62222
Chemical ID: 128895
CAS Number: 68476346
Chemical Name: DIESEL FUEL OIL (HIGH SULFUR)
Chemical Date: 1/2/1972
Average Amount: 4
Maximum Amount: 36000
Location ID: 263786
Chemical State: LIQUID
Mixture: False
Mixture Percent: 100.00
Containter: CONV
Pressure: CONV
Temperature: CONV
Average Amount: 4
Maximum Amount: 36000
Days on Site: 365
Site Plan: False
Site Plan Document: Not reported
Private Location: False
Location: Not reported

Company Info:
Company Name: MIAMI DADE WATER AND SEWER
Company Address: POST OFFICE BOX 330316
Company City,St,Zip: MIAMI, FL 33233-0316
Company Phone: 305-274-9272
Company Fax: Not reported

DRAFT

MIAMI DADE WATER AND SEWER - PUMP STATION #692 (Continued) **S107721091**

Company Email:	Not reported
FEI Number:	596000572
Comany Contact Name:	SHERRY NEGAHBAN
Cmpny Contact Phone:	305-274-9272
Reduced Fees:	False
Exempt Fees:	True
Electronic Filing:	True
Employee:	Not reported
Comments:	Not reported

---

3 **MIAMI DADE WATER & SEWER PUMP STA #692** **FL RGA LUST** **S115186960**
30211 SW 147TH AVE **N/A**
HOMESTEAD, FL

RGA LUST:

2012	MIAMI DADE WATER & SEWER PUMP STA #692	30211 SW 147TH AVE
2011	MIAMI DADE WATER & SEWER PUMP STA #692	30211 SW 147TH AVE
2010	MIAMI DADE WATER & SEWER PUMP STA #692	30211 SW 147TH AVE
2009	MIAMI DADE WATER & SEWER PUMP STA #692	30211 SW 147TH AVE
2008	MIAMI DADE WATER & SEWER PUMP STA #692	30211 SW 147TH AVE
2007	MIAMI DADE WATER & SEWER PUMP STA #692	30211 SW 147TH AVE

---

4 **PEREZ** **FL Enforcement** **S109003223**
15032 SW 302 TER **N/A**
LEISURE CITY, FL 33033

Enforcement Miami-Dade:

Region:	DADE
Enforcement Officer:	Pamela Paulk
Facility Type:	Sewer
Facility Status:	Closed
Facility Status Code:	C
Facility Type Code:	SEW
Status Date:	3/10/1992
Case Level:	Ticket Issued
Case Number:	1992031011542000
Case Description:	Not reported
Address Description:	Not reported
Folio:	3079090150510
Officer Name:	Pamela Paulk
Case Status Level:	T
Work Group:	NONE
Work Group Number:	0

DRAFT

5 **FLORIDA CITY BIN** **FINDS** **1023659224**
1550 SE 36TH AVE, WAREHOUSE 1 STE, A **ECHO** **N/A**
HOMESTEAD, FL 33033

FINDS:

Registry ID: 110070073335

Environmental Interest/Information System
US National Pollutant Discharge Elimination System (NPDES) module of the Compliance Information System (ICIS) tracks surface water permits issued under the Clean Water Act. Under NPDES, all facilities that discharge pollutants from any point source into waters of the United States are required to obtain a permit. The permit will likely contain limits on what can be discharged, impose monitoring and reporting requirements, and include other provisions to ensure that the discharge does not adversely affect water quality.

Click this hyperlink while viewing on your computer to access additional FINDS: detail in the EDR Site Report.

ECHO:
Envid: 1023659224
Registry ID: 110070073335
DFR URL: http://echo.epa.gov/detailed-facility-report?fid=110070073335

---

5 **FLORIDA CITY BIN** **FL NPDES** **S121057186**
1550 SE 36TH AVE, WAREHOUSE 1 STE, A **N/A**
HOMESTEAD, FL

WASTEWATER:
Facility ID: FLR05I110
Facility Type: Multi-Sector Stormwater GP
Status: Active - Existing, permitted facility/site for which effluent, reclaimed water or wastewater residual discharge into the environment and/or monitoring is taking place.
District Office: TLST
NPDES Permitted Site: Not reported
Environmental Interest: Not reported
Owner Type: Unknown
Permit Capacity: Not reported
Party Name: Trent Weckwerth, PMTE
Company Name: Rolling Frito-Lay Sales LP
RP Address: 2800 Silver Star Rd
RP Address 2: Not reported
RP City,Stat,Zip: Orlando FL 32808-3941
Telephone: 4079613285
Email: trent.weckwerth@pepsico.com
Issue Date: 05/28/2017
Effective Date: 05/28/2017
Expiration Date: 05/27/2022
DOC Description: Generic Permit
Latitude Degrees: 25
Latitude Minutes: 27
Latitude Seconds: 20.89
Longitude Degrees: 80
Longitude Minutes: 25
Longitude Seconds: 22.62

DRAFT

FLORIDA CITY BIN (Continued) **S121057186**

Treatment: Not reported
Decode For Fstatus: Active

---

6 **ATLANTIC GULF COMMUNITIES PROPERTY** **FL AST** **A100149219**
OFF KINGS HWY **N/A**
MIAMI, FL 34269

AST:
Facility ID: 9300617
Facility Status: CLOSED
Type Description: Agricultural
Facility Phone: (305) 859-4531
DEP Contractor Own: P
Region: STATE
Positioning Method: Not reported
Lat/Long (dms): Not reported

Owner:
Owner Id: 26174
Owner Name: ATLANTIC GULF COMMUNITIES
Owner Address: 1009 TAMIAMI TRL
Owner Address 2: ATTN: HOWARD WESTERDAHL
Owner City,St,Zip: PORT CHARLOTTE, FL 33953
Owner Contact: DAVID CRANE
Owner Phone: (941) 625-3137

Tank Id: 1
Status: Removed
Status Date: Not reported
Install Date: Not reported
Substance: Unleaded gas
Content Description: Unleaded Gas
Gallons: 1000
Tank Location: ABOVEGROUND

Tank Id: 2
Status: Removed
Status Date: Not reported
Install Date: Not reported
Substance: Diesel-generator,pump
Content Description: Generator/Pump Diesel
Gallons: 1000
Tank Location: ABOVEGROUND

Tank Id: 3
Status: Removed
Status Date: Not reported
Install Date: Not reported
Substance: Unleaded gas
Content Description: Unleaded Gas
Gallons: 500
Tank Location: ABOVEGROUND

Click here for Florida Oculus:

DRAFT

6 **BLACKWATER** **FL NPDES** **S118895867**
N/A

HOMESTEAD, FL

WASTEWATER:

Facility ID:	FLR10QK56
Facility Type:	Construction Stormwater GP
Status:	Active - Existing, permitted facility/site for which effluent, reclaimed water or wastewater residual discharge into the environment and/or monitoring is taking place.
District Office:	TLST
NPDES Permitted Site:	Not reported
Environmental Interest:	Not reported
Owner Type:	Unknown
Permit Capacity:	Not reported
Party Name:	Megan Spain, PMTE
Company Name:	DR Horton Inc
RP Address:	6123 Lyons Rd
RP Address 2:	Not reported
RP City,Stat,Zip:	Coconut Creek FL 33073
Telephone:	Not reported
Email:	mlspain@drhorton.com
Issue Date:	08/27/2016
Effective Date:	08/27/2016
Expiration Date:	08/26/2021
DOC Description:	Generic Permit
Latitude Degrees:	25
Latitude Minutes:	29
Latitude Seconds:	5.02
Longitude Degrees:	80
Longitude Minutes:	26
Longitude Seconds:	38.47
Treatment:	Not reported
Decode For Fstatus:	Active

---

7 **MIAMI DADE WATER & SEWER PUMP STA #692** **FL LUST** **U003743471**
30211 SW 147TH AVE **FL UST** **N/A**
HOMESTEAD, FL 33030 **FL AST**

LUST:

Region:	STATE
Facility Id:	8629189
Facility Status:	OPEN
Facility Type:	H - Local Government
Facility Phone:	(786)552-8576
Facility Cleanup Rank:	6077
District:	Southeast District
Lat/Long (dms):	25 29 12.4008 / 80 25 36.9984
Section:	Not reported
Township:	Not reported
Range:	Not reported
Feature:	Not reported
Method:	DMAP
Datum:	0
Score:	29
Score Effective Date:	12/17/2001
Score When Ranked:	29
Operator:	SHERRY NEGAHBAN
Name Update:	03/29/1999
Address Update:	03/26/2007

DRAFT

MIAMI DADE WATER & SEWER PUMP STA #692 (Continued) **U003743471**

Discharge Cleanup Summary:

Discharge Date:	06/12/1992
PCT Discharge Combined:	Not reported
Cleanup Required:	R - CLEANUP REQUIRED
Discharge Cleanup Status:	NFA - NFA COMPLETE
Disch Cleanup Status Date:	09/11/2015
Cleanup Work Status:	COMPLETED
Information Source:	Z - OTHER
Other Source Description:	INSPEC
Eligibility Indicator:	E - ELIGIBLE
Site Manager:	BROCK_MD
Site Mgr End Date:	10/13/2015
Tank Office:	PCTM5 - PETROLEUM CLEANUP TEAM 5

Petroleum Cleanup Program Eligibility:

Facility ID:	8629189
Discharge Date:	12-JUN-92
Pct Discharge Combined With:	Not reported
Cleanup Required:	R - CLEANUP REQUIRED
Discharge Cleanup Status:	NFA - NFA COMPLETE
Disch Cleanup Status Date:	09/11/2015
Cleanup Work Status:	COMPLETED
Information Source:	Z - OTHER
Other Source Description:	INSPEC
Application Received Date:	Not reported
Cleanup Program:	C - PETROLEUM CLEANUP PARTICIPATION PROGRAM
Eligibility Status:	10-OCT-03
Elig Status Date:	10-OCT-03
Letter Of Intent Date:	Not reported
Redetermined:	No
Inspection Date:	06/12/1992
Site Manager:	BROCK_MD
Site Mgr End Date:	10/13/2015
Tank Office:	PCTM5 - PETROLEUM CLEANUP TEAM 5
Deductible Amount:	Not reported
Deductible Paid To Date:	0
Co-Pay Amount:	25
Co-Pay Paid To Date:	0
Cap Amount:	400000

Contaminated Media:

Discharge Date:	06/12/1992
Pct Discharge Combined With:	Not reported
Cleanup Required:	R - CLEANUP REQUIRED
Discharge Cleanup Status:	NFA - NFA COMPLETE
Disch Cleanup Status Date:	09/11/2015
Cleanup Work Status:	COMPLETED
Information Source:	Z - OTHER
Other Source Description:	INSPEC
Elig Indicator:	E - ELIGIBLE
Site Manager:	BROCK_MD
Site Mgr End Date:	10/13/2015
Tank Office:	PCTM5 - PETROLEUM CLEANUP TEAM
Contaminated Drinking Wells:	0
Contaminated Monitoring Well:	No
Contaminated Soil:	Yes
Contaminated Surface Water:	No
Contaminated Ground Water:	Yes

DRAFT

MIAMI DADE WATER & SEWER PUMP STA #692 (Continued) **U003743471**

Pollutant:	M - Fuel Oil - Onsite Heat
Pollutant Other Description:	Not reported
Gallons Discharged:	Not reported

Task Information:

District:	SED
Facility ID:	8629189
Facility Status:	OPEN
Facility Type:	H - Local Government -
County:	MIAMI-DADE
County ID:	13
Cleanup Eligibility Status:	E
Source Effective Date:	09-17-2015
Discharge Date:	06-12-1992
Cleanup Required:	R - CLEANUP REQUIRED
Discharge Cleanup Status:	NFA - NFA COMPLETE
Disch Cleanup Status Date:	09-11-2015
SRC Action Type:	NFA - NO FURTHER ACTION
SRC Submit Date:	07-03-2014
SRC Review Date:	11-18-2014
SRC Completion Status:	A - APPROVED
SRC Issue Date:	09-11-2015
SRC Comment:	Not reported
Cleanup Work Status:	COMPLETED
Site Mgr:	BROCK_MD
Site Mgr End Date:	10-13-2015
Tank Office:	PCTM5 - Team 5
SR Task ID:	Not reported
SR Cleanup Responsible:	-
SR Funding Eligibility Type:	-
SR Actual Cost:	Not reported
SR Completion Date:	Not reported
SR Payment Date:	Not reported
SR Oral Date:	Not reported
SR Written Date:	Not reported
SR Soil Removal:	Not reported
SR Free Product Removal:	Not reported
SR Soil Tonnage Removed:	Not reported
SR Soil Treatment:	Not reported
SR Other Treatment:	Not reported
SR Alternate Proc Received Date:	Not reported
SR Alternate Procedure Status:	Not reported
SR Alternate Procedure Status Date:	Not reported
SR Alternate Procedure Comments:	Not reported
SA Task ID:	90883
SA Cleanup Responsible:	-
SA Funding Eligibility Type:	-
SA Actual Cost:	Not reported
SA Completion Date:	Not reported
SA Payment Date:	Not reported
RAP Task ID:	Not reported
RAP Cleanup Responsible ID:	-
RAP Funding Eligibility Type:	-
RAP Actual Cost:	Not reported
RAP Completion Date:	Not reported
RAP Payment Date:	Not reported
RAP Last Order Approved:	Not reported
RA Task ID:	92797

DRAFT

MIAMI DADE WATER & SEWER PUMP STA #692 (Continued) **U003743471**

RA Cleanup Responsible: -
RA Funding Eligibility Type: -
RA Years to Complete: 0
RA Actual Cost: Not reported

Click here for Florida Oculus:

UST:
Facility Id: 8629189
Facility Status: OPEN
Type Description: Local Government
Facility Phone: (786) 552-8576
Region: STATE
Positioning Method: DMAP
Lat/Long (dms): 25 29 10 / 80 25 40

Owner:
Owner Id: 14385
Owner Name: MIAMI DADE WATER & SEWER DEPT
Owner Address: 3071 SW 38TH AVE
Owner Address 2: ATTN: SHERRY NEGAHBAN
Owner City,St,Zip: MIAMI, FL 33146
Owner Contact: SHERRY NEGAHBAN, PE
Owner Phone: (786) 552-8576

Tank Info:
Tank Id: 1
Status: Removed
Status Date: 31-JUL-1992
Install Date: 01-JUL-1983
Substance: Fuel oil-on site heat
Content Description: Fuel Oil - Onsite Heat
Gallons: 6000
Vessel Indicator: TANK
Tank Location: UNDERGROUND
DEP Contractor: D

Click here for Florida Oculus:

AST:
Facility ID: 8629189
Facility Status: OPEN
Type Description: Local Government
Facility Phone: (786) 552-8576
DEP Contractor Own: D
Region: STATE
Positioning Method: DMAP
Lat/Long (dms): 25 29 10 / 80 25 40

Owner:
Owner Id: 14385
Owner Name: MIAMI DADE WATER & SEWER DEPT
Owner Address: 3071 SW 38TH AVE
Owner Address 2: ATTN: SHERRY NEGAHBAN
Owner City,St,Zip: MIAMI, FL 33146

DRAFT

MIAMI DADE WATER & SEWER PUMP STA #692 (Continued) **U003743471**

Owner Contact: SHERRY NEGAHBAN, PE
Owner Phone: (786) 552-8576

Tank Id: 2
Status: In service
Status Date: Not reported
Install Date: 01-AUG-1992
Substance: Diesel-emergen generator
Content Description: Emerg Generator Diesel
Gallons: 6000
Tank Location: ABOVEGROUND

Construction:
Tank Id: 2
Construction Category: Overfill/Spill
Construction Description: Spill containment bucket

Tank Id: 2
Construction Category: Primary Construction
Construction Description: Steel

Tank Id: 2
Construction Category: Overfill/Spill
Construction Description: Level gauges/alarms

Tank Id: 2
Construction Category: Secondary Containment
Construction Description: Double wall - tank jacket

Monitoring:
Tank ID: 2
Monitoring Description: Monitor dbl wall tank space

Tank ID: 2
Monitoring Description: External piping monitoring

Tank ID: 2
Monitoring Description: Visual inspection of ASTs

Piping:
Tank ID: 2
Piping Category: Miscellaneous Attributes
Piping Description: Abv, no soil contact

Tank ID: 2
Piping Category: Primary Construction
Piping Description: Steel/galvanized metal

Tank ID: 2
Piping Category: Corrosion Protection
Piping Description: External protective coating

Click here for Florida Oculus:

DRAFT

8 **VPE COM - HOTEL 2** **FINDS** **1014883477**
UNKNOWN **ECHO** **N/A**
HOMESTEAD, FL 33030

FINDS:

Registry ID: 110044267708

Environmental Interest/Information System
US National Pollutant Discharge Elimination System (NPDES) module of the Compliance Information System (ICIS) tracks surface water permits issued under the Clean Water Act. Under NPDES, all facilities that discharge pollutants from any point source into waters of the United States are required to obtain a permit. The permit will likely contain limits on what can be discharged, impose monitoring and reporting requirements, and include other provisions to ensure that the discharge does not adversely affect water quality.

Click this hyperlink while viewing on your computer to access additional FINDS: detail in the EDR Site Report.

ECHO:
Envid: 1014883477
Registry ID: 110044267708
DFR URL: http://echo.epa.gov/detailed-facility-report?fid=110044267708

---

8 **VPE COM - HOTEL 2** **FL NPDES** **S111118941**
N/A

HOMESTEAD, FL

WASTEWATER:
Facility ID: FLR10KN78
Facility Type: Construction Stormwater GP
Status: Active - Existing, permitted facility/site for which effluent, reclaimed water or wastewater residual discharge into the environment and/or monitoring is taking place.
District Office: TLST
NPDES Permitted Site: Not reported
Environmental Interest: Not reported
Owner Type: Private
Permit Capacity: Not reported
Party Name: Larry Abbo, Partner
Company Name: Homestead VPE Hotel, LLC
RP Address: 4651 Sheridan St
RP Address 2: Not reported
RP City,Stat,Zip: Hollywood FL 33021
Telephone: 9543928788
Email: Not reported
Issue Date: 09/02/2011
Effective Date: 09/02/2011
Expiration Date: 09/01/2016
DOC Description: Generic Permit
Latitude Degrees: 25
Latitude Minutes: 29
Latitude Seconds: 0
Longitude Degrees: 80
Longitude Minutes: 26
Longitude Seconds: 0

DRAFT

VPE COM - HOTEL 2 (Continued) **S111118941**

Treatment: Not reported
Decode For Fstatus: Active

---

9 **CASTRO MIGUEL** **FL Enforcement** **S103830925**
15815 SW 305 TER **N/A**
LEISURE CT, FL

Enforcement Miami-Dade:
Region: DADE
Enforcement Officer: Joe Ramdial
Facility Type: Mobile Air Source
Facility Status: Closed
Facility Status Code: C
Facility Type Code: AIR[M]
Status Date: 10/19/1990
Case Level: Consent Agreement, Executed
Case Number: 1990082316192270
Case Description: Not reported
Address Description: Not reported
Folio: 3079080200620
Officer Name: Joe Ramdial
Case Status Level: CA
Work Group: NONE
Work Group Number: 0

---

10 **DADE CNTY SCHOOL BD-CAMPBELL DRIVE ELEM** **FL LUST** **U003742008**
30700 SW 157TH AVE **FL UST** **N/A**
HOMESTEAD, FL 33033

LUST:
Region: STATE
Facility Id: 9047404
Facility Status: CLOSED
Facility Type: C - Fuel user/Non-retail
Facility Phone: (305)245-0270
Facility Cleanup Rank: Not reported
District: Southeast District
Lat/Long (dms): 25 28 47.7849 / 80 26 44.5392
Section: Not reported
Township: Not reported
Range: Not reported
Feature: Not reported
Method: DMAP
Datum: 0
Score: Not reported
Score Effective Date: Not reported
Score When Ranked: Not reported
Operator: BETTY THOMAS
Name Update: 07/02/2003
Address Update: 03/02/1999

Discharge Cleanup Summary:
Discharge Date: 11/01/1988
PCT Discharge Combined: Not reported
Cleanup Required: N - NO CLEANUP REQUIRED
Discharge Cleanup Status: NREQ - CLEANUP NOT REQUIRED
Disch Cleanup Status Date: 04/23/2001

DRAFT

DADE CNTY SCHOOL BD-CAMPBELL DRIVE ELEM (Continued) **U003742008**

Cleanup Work Status:	COMPLETED
Information Source:	E - EDI
Other Source Description:	Not reported
Eligibility Indicator:	I - INELIGIBLE
Site Manager:	SLAPP_K
Site Mgr End Date:	11/12/2002
Tank Office:	PCLP13 - MIAMI-DADE COUNTY DEPT OF REGULATORY & ECON RESOUR

Contaminated Media:

Discharge Date:	11/01/1988
Pct Discharge Combined With:	Not reported
Cleanup Required:	N - NO CLEANUP REQUIRED
Discharge Cleanup Status:	NREQ - CLEANUP NOT REQUIRED
Disch Cleanup Status Date:	04/23/2001
Cleanup Work Status:	COMPLETED
Information Source:	E - EDI
Other Source Description:	Not reported
Elig Indicator:	I - INELIGIBLE
Site Manager:	SLAPP_K
Site Mgr End Date:	11/12/2002
Tank Office:	PCLP13 - MIAMI-DADE COUNTY DEP
Contaminated Drinking Wells:	Not reported
Contaminated Monitoring Well:	Not reported
Contaminated Soil:	Not reported
Contaminated Surface Water:	Not reported
Contaminated Ground Water:	Not reported
Pollutant:	Z - Other Non Regulated
Pollutant Other Description:	UNKNOWN
Gallons Discharged:	Not reported

Task Information:

District:	SED
Facility ID:	9047404
Facility Status:	CLOSED
Facility Type:	C - Fuel user/Non-retail -
County:	MIAMI-DADE
County ID:	13
Cleanup Eligibility Status:	I
Source Effective Date:	Not reported
Discharge Date:	11-01-1988
Cleanup Required:	N - NO CLEANUP REQUIRED
Discharge Cleanup Status:	NREQ - CLEANUP NOT REQUIRED
Disch Cleanup Status Date:	04-23-2001
SRC Action Type:	-
SRC Submit Date:	Not reported
SRC Review Date:	Not reported
SRC Completion Status:	-
SRC Issue Date:	Not reported
SRC Comment:	Not reported
Cleanup Work Status:	COMPLETED
Site Mgr:	SLAPP_K
Site Mgr End Date:	11-12-2002
Tank Office:	PCLP13 - Dade County
SR Task ID:	30928
SR Cleanup Responsible:	ST - STATE
SR Funding Eligibility Type:	-
SR Actual Cost:	Not reported
SR Completion Date:	Not reported

DRAFT

DADE CNTY SCHOOL BD-CAMPBELL DRIVE ELEM (Continued) **U003742008**

SR Payment Date:	Not reported
SR Oral Date:	Not reported
SR Written Date:	Not reported
SR Soil Removal:	Not reported
SR Free Product Removal:	Not reported
SR Soil Tonnage Removed:	Not reported
SR Soil Treatment:	Not reported
SR Other Treatment:	Not reported
SR Alternate Proc Received Date:	Not reported
SR Alternate Procedure Status:	Not reported
SR Alternate Procedure Status Date:	Not reported
SR Alternate Procedure Comments:	Not reported
SA Task ID:	30929
SA Cleanup Responsible:	ST - STATE
SA Funding Eligibility Type:	-
SA Actual Cost:	Not reported
SA Completion Date:	Not reported
SA Payment Date:	Not reported
RAP Task ID:	30930
RAP Cleanup Responsible ID:	ST - STATE
RAP Funding Eligibility Type:	-
RAP Actual Cost:	Not reported
RAP Completion Date:	Not reported
RAP Payment Date:	Not reported
RAP Last Order Approved:	Not reported
RA Task ID:	30931
RA Cleanup Responsible:	ST - STATE
RA Funding Eligibility Type:	-
RA Years to Complete:	Not reported
RA Actual Cost:	Not reported

Click here for Florida Oculus:

UST:

Facility Id:	9047404
Facility Status:	CLOSED
Type Description:	Fuel user/Non-retail
Facility Phone:	(305) 245-0270
Region:	STATE
Positioning Method:	DMAP
Lat/Long (dms):	25 28 54 / 80 26 47

Owner Records Not Found for this facility id:

Tank Info:

Tank Id:	1
Status:	Removed
Status Date:	01-JAN-1999
Install Date:	Not reported
Substance:	Diesel-emergen generator
Content Description:	Emerg Generator Diesel
Gallons:	1000
Vessel Indicator:	TANK
Tank Location:	UNDERGROUND
DEP Contractor:	P

Tank Id:	2
Status:	Deleted

DRAFT

DADE CNTY SCHOOL BD-CAMPBELL DRIVE ELEM (Continued) **U003742008**

Status Date:	01-JAN-1999
Install Date:	01-JUN-1984
Substance:	Diesel-emergen generator
Content Description:	Emerg Generator Diesel
Gallons:	750
Vessel Indicator:	TANK
Tank Location:	UNDERGROUND
DEP Contractor:	P

Click here for Florida Oculus:

---

10 **DADE CNTY SCHOOL BD-CAMPBELL DRIVE ELE** **FL RGA LUST** **S115171241**
30700 S W 157 AVENUE **N/A**
HOMESTEAD, FL

RGA LUST:

1998 DADE CNTY SCHOOL BD-CAMPBELL DRIVE ELE 30700 S W 157 AVENUE

---

10 **DADE CNTY SCHOOL BD-CAMPBELL DRIVE ELEM** **FL RGA LUST** **S115171243**
30700 SW 157TH AVE **N/A**
HOMESTEAD, FL

RGA LUST:

2012 DADE CNTY SCHOOL BD-CAMPBELL DRIVE ELEM 30700 SW 157TH AVE
2011 DADE CNTY SCHOOL BD-CAMPBELL DRIVE ELEM 30700 SW 157TH AVE
2010 DADE CNTY SCHOOL BD-CAMPBELL DRIVE ELEM 30700 SW 157TH AVE
2009 DADE CNTY SCHOOL BD-CAMPBELL DRIVE ELEM 30700 SW 157TH AVE
2008 DADE CNTY SCHOOL BD-CAMPBELL DRIVE ELEM 30700 SW 157TH AVE
2007 DADE CNTY SCHOOL BD-CAMPBELL DRIVE ELEM 30700 SW 157TH AVE
2006 DADE CNTY SCHOOL BD-CAMPBELL DRIVE ELEM 30700 SW 157TH AVE
2005 DADE CNTY SCHOOL BD-CAMPBELL DRIVE ELEM 30700 SW 157TH AVE
2004 DADE CNTY SCHOOL BD-CAMPBELL DRIVE ELEM 30700 SW 157TH AVE
2003 DADE CNTY SCHOOL BD-CAMPBELL DRIVE ELEM 30700 SW 157TH AVE

DRAFT

10 **DADE CNTY SCHOOL BD-CAMPBELL DRIVE ELE** **FL RGA LUST** **S115171242**
30700 SW 157TH AVE **N/A**
HOMESTEAD, FL

RGA LUST:

2002	DADE CNTY SCHOOL BD-CAMPBELL DRIVE ELE	30700 SW 157TH AVE
2001	DADE CNTY SCHOOL BD-CAMPBELL DRIVE ELE	30700 SW 157TH AVE
2000	DADE CNTY SCHOOL BD-CAMPBELL DRIVE ELE	30700 SW 157TH AVE
1999	DADE CNTY SCHOOL BD-CAMPBELL DRIVE ELE	30700 SW 157TH AVE

---

11 **MDCPS-CAMPBELL DRIVE ELEMENTARY** **FL Miami-Dade Co. GTO** **S120693001**
15790 SW 307 ST **N/A**
MIAMI, FL 33033

Miami-Dade Co. GTO:

Region:	DADE
Facility ID:	199903091141389
Permit Status:	PERMIT ISSUED
Permit Code:	5
Work Group:	GDO
Work Group Number:	3885
Permit Number:	GDO-00003885
Address Description:	Not reported
Folio:	3079080000461
Title Code:	AOP
Title Code Description:	ANNUAL OPERATING PERMIT
Permit Title:	FATS, OILS AND GREASE DISCHARGE CONTROL
Permit Class:	IGT
Permit Class Description:	INGROUND GREASE TRAP

---

12 **GRACELAND ESTATES** **FL NPDES** **S118897176**
15921 SW 307 TERRACE **N/A**
HOMESTEAD, FL

WASTEWATER:

Facility ID:	FLR20AO72
Facility Type:	Construction Generic Dewatering
Status:	Active - Existing, permitted facility/site for which effluent, reclaimed water or wastewater residual discharge into the environment and/or monitoring is taking place.
District Office:	TLST
NPDES Permitted Site:	Not reported
Environmental Interest:	Not reported
Owner Type:	Private
Permit Capacity:	Not reported
Party Name:	Megan Spain, PMTE
Company Name:	DR Horton Inc
RP Address:	431 Fairway Dr
RP Address 2:	Not reported
RP City,Stat,Zip:	Deerfield Beach FL 33441
Telephone:	Not reported
Email:	mlspain@drhorton.com
Issue Date:	02/21/2016
Effective Date:	02/21/2016
Expiration Date:	02/20/2021
DOC Description:	Generic Permit
Latitude Degrees:	25
Latitude Minutes:	28

DRAFT

GRACELAND ESTATES (Continued) **S118897176**

Latitude Seconds: 55
Longitude Degrees: 80
Longitude Minutes: 26
Longitude Seconds: 55.7
Treatment: Not reported
Decode For Fstatus: Active

---

13 **NAVARRO DISCOUNT PHARMACY #10724** **RCRA-CESQG** **1018155656**
2614 NE 10TH CT **FINDS** **FLR000216978**
HOMESTEAD, FL 33033 **ECHO**

RCRA-CESQG:
Date form received by agency: 10/08/2015
Facility name: NAVARRO DISCOUNT PHARMACY #10724
Facility address: 2614 NE 10TH CT
HOMESTEAD, FL 33033-4712
EPA ID: FLR000216978
Contact: PAT WERNEIWSKI
Contact address: 1 CVS DR
WOONSOCKET, RI 02895-6146
Contact country: US
Contact telephone: 401-770-6493
Contact email: PAT.PERRY@CVSHEALTH.COM
EPA Region: 04
Classification: Conditionally Exempt Small Quantity Generator
Description: Handler: generates 100 kg or less of hazardous waste per calendar month, and accumulates 1000 kg or less of hazardous waste at any time; or generates 1 kg or less of acutely hazardous waste per calendar month, and accumulates at any time: 1 kg or less of acutely hazardous waste; or 100 kg or less of any residue or contaminated soil, waste or other debris resulting from the cleanup of a spill, into or on any land or water, of acutely hazardous waste; or generates 100 kg or less of any residue or contaminated soil, waste or other debris resulting from the cleanup of a spill, into or on any land or water, of acutely hazardous waste during any calendar month, and accumulates at any time: 1 kg or less of acutely hazardous waste; or 100 kg or less of any residue or contaminated soil, waste or other debris resulting from the cleanup of a spill, into or on any land or water, of acutely hazardous waste

Owner/Operator Summary:
Owner/operator name: NAVARRO DISCOUNT PHARMACIES NO 34 LLC
Owner/operator address: 1 CVS DR
WOONSOCKET, RI 28950
Owner/operator country: US
Owner/operator telephone: 401-770-6493
Owner/operator email: Not reported
Owner/operator fax: Not reported
Owner/operator extension: Not reported
Legal status: Private
Owner/Operator Type: Operator
Owner/Op start date: 09/04/2014
Owner/Op end date: Not reported

Owner/operator name: HOLIDAY CVS LLC
Owner/operator address: 1 CVS DR
WOONSOCKET, RI 28950

DRAFT

NAVARRO DISCOUNT PHARMACY #10724 (Continued) **1018155656**

Owner/operator country: US
Owner/operator telephone: 401-765-1500
Owner/operator email: Not reported
Owner/operator fax: Not reported
Owner/operator extension: Not reported
Legal status: Private
Owner/Operator Type: Owner
Owner/Op start date: 09/04/2014
Owner/Op end date: Not reported

Handler Activities Summary:
U.S. importer of hazardous waste: No
Mixed waste (haz. and radioactive): No
Recycler of hazardous waste: No
Transporter of hazardous waste: No
Treater, storer or disposer of HW: No
Underground injection activity: No
On-site burner exemption: No
Furnace exemption: No
Used oil fuel burner: No
Used oil processor: No
User oil refiner: No
Used oil fuel marketer to burner: No
Used oil Specification marketer: No
Used oil transfer facility: No
Used oil transporter: No

. Waste code: D001
. Waste name: IGNITABLE WASTE

. Waste code: D002
. Waste name: CORROSIVE WASTE

. Waste code: D004
. Waste name: ARSENIC

. Waste code: D005
. Waste name: BARIUM

. Waste code: D006
. Waste name: CADMIUM

. Waste code: D007
. Waste name: CHROMIUM

. Waste code: D008
. Waste name: LEAD

. Waste code: D009
. Waste name: MERCURY

. Waste code: D010
. Waste name: SELENIUM

. Waste code: D011
. Waste name: SILVER

DRAFT

NAVARRO DISCOUNT PHARMACY #10724 (Continued) **1018155656**

. Waste code: D016
. Waste name: 2,4-D (2,4-DICHLOROPHENOXYACETIC ACID)

. Waste code: D018
. Waste name: BENZENE

. Waste code: D024
. Waste name: M-CRESOL

. Waste code: D026
. Waste name: CRESOL

. Waste code: D035
. Waste name: METHYL ETHYL KETONE

. Waste code: D039
. Waste name: TETRACHLOROETHYLENE

. Waste code: P001
. Waste name: 2H-1-BENZOPYRAN-2-ONE, 4-HYDROXY-3-(3-OXO-1-PHENYLBUTYL)-, & SALTS, WHEN PRESENT AT CONCENTRATIONS GREATER THAN 0.3% (OR) WARFARIN, & SALTS, WHEN PRESENT AT CONCENTRATIONS GREATER THAN 0.3%

. Waste code: P012
. Waste name: ARSENIC OXIDE AS2O3 (OR) ARSENIC TRIOXIDE

. Waste code: P075
. Waste name: NICOTINE, & SALTS (OR) PYRIDINE, 3-(1-METHYL-2-PYRROLIDINYL)-,(S)-, & SALTS

. Waste code: P188
. Waste name: BENZOIC ACID, 2-HYDROXY-, COMPD. WITH (3AS-CIS)-1,2,3,3A,8,8A-HEXAHYDRO-1,3A,8-TRIMETHYLPYRROLO[2,3-B]INDOL-5-YL METHYLCARBAMATE ESTER (1:1) (OR) PHYSOSTIGMINE SALICYLATE

. Waste code: U002
. Waste name: 2-PROPANONE (I) (OR) ACETONE (I)

. Waste code: U010
. Waste name: AZIRINO [2',3':3,4]PYRROLO[1,2-A]INDOLE-4,7-DIONE, 6-AMINO-8-[[(AMINOCARBONYL)OXY]METHYL]-1,1A,2,8,8A,8B-HEXAHYDRO-8A-METHOXY-5-METHYL-, [1AS-(1AALPHA, 8BETA, 8AALPHA, 8BALPHA)]- (OR) MITOMYCIN C

. Waste code: U031
. Waste name: 1-BUTANOL (I) (OR) N-BUTYL ALCOHOL (I)

. Waste code: U034
. Waste name: ACETALDEHYDE, TRICHLORO- (OR) CHLORAL

. Waste code: U035
. Waste name: BENZENEBUTANOIC ACID, 4-[BIS(2-CHLOROETHYL)AMINO]- (OR) CHLORAMBUCIL

. Waste code: U044
. Waste name: CHLOROFORM (OR) METHANE, TRICHLORO-

. Waste code: U058

DRAFT

NAVARRO DISCOUNT PHARMACY #10724 (Continued) **1018155656**

. Waste name: 2H-1,3,2-OXAZAPHOSPHORIN-2-AMINE, N,N-BIS(2-CHLOROETHYL)TETRAHYDRO-, 2-OXIDE (OR) CYCLOPHOSPHAMIDE

. Waste code: U059
. Waste name: 5,12-NAPHTHACENEDIONE, 8-ACETYL-10-[(3-AMINO-2,3,6-TRIDEOXY)-ALPHA-L-LYXO-HEXOPYRANOSYL)OXY]-7,8,9,10-TETRAHYDRO-6,8,11-TRIHYDROXY-1-METHOXY-, (8S-CIS)- (OR) DAUNOMYCIN

. Waste code: U070
. Waste name: BENZENE, 1,2-DICHLORO- (OR) O-DICHLOROBENZENE

. Waste code: U072
. Waste name: BENZENE, 1,4-DICHLORO- (OR) P-DICHLOROBENZENE

. Waste code: U089
. Waste name: DIETHYLSTILBESTEROL (OR) PHENOL, 4,4'-(1,2-DIETHYL-1,2-ETHENEDIYL)BIS, (E)-

. Waste code: U122
. Waste name: FORMALDEHYDE

. Waste code: U129
. Waste name: CYCLOHEXANE, 1,2,3,4,5,6-HEXACHLORO-, (1ALPHA, 2ALPHA, 3BETA, 4ALPHA, 5ALPHA, 6BETA)- (OR) LINDANE

. Waste code: U132
. Waste name: HEXACHLOROPHENE (OR) PHENOL, 2,2'-METHYLENEBIS[3,4,6-TRICHLORO-

. Waste code: U150
. Waste name: L-PHENYLALANINE, 4-[BIS(2-CHLOROETHYL)AMINO]- (OR) MELPHALAN

. Waste code: U151
. Waste name: MERCURY

. Waste code: U154
. Waste name: METHANOL (I) (OR) METHYL ALCOHOL (I)

. Waste code: U165
. Waste name: NAPHTHALENE

. Waste code: U188
. Waste name: PHENOL

. Waste code: U200
. Waste name: RESERPINE (OR) YOHIMBAN-16-CARBOXYLIC ACID, 11,17-DIMETHOXY-18-[(3,4,5-TRIMETHOXYBENZOYL)OXY]-, METHYL ESTER, (3BETA, 16BETA, 17ALPHA, 18BETA, 20ALPHA)-

. Waste code: U201
. Waste name: 1,3-BENZENEDIOL (OR) RESORCINOL

. Waste code: U204
. Waste name: SELENIOUS ACID (OR) SELENIUM DIOXIDE

. Waste code: U205
. Waste name: SELENIUM SULFIDE (OR) SELENIUM SULFIDE SES2 (R,T)

DRAFT

NAVARRO DISCOUNT PHARMACY #10724 (Continued) **1018155656**

. Waste code: U206
. Waste name: D-GLUCOSE, 2-DEOXY-2-[[(METHYLNITROSOAMINO)-CARBONYL]AMINO]- (OR) GLUCOPYRANOSE, 2-DEOXY-2-(3-METHYL-3-NITROSOUREIDO)-,D- (OR) STREPTOZOTOCIN

. Waste code: U210
. Waste name: ETHENE, TETRACHLORO- (OR) TETRACHLOROETHYLENE

. Waste code: U279
. Waste name: CARBARYL (OR) 1-NAPHTHALENOL, METHYLCARBAMATE

. Waste code: U411
. Waste name: PHENOL, 2-(1-METHYLETHOXY)-, METHYLCARBAMATE (OR) PROPOXUR

Violation Status: No violations found

FINDS:

Registry ID: 110067048643

Environmental Interest/Information System

RCRAInfo is a national information system that supports the Resource Conservation and Recovery Act (RCRA) program through the tracking of events and activities related to facilities that generate, transport, and treat, store, or dispose of hazardous waste. RCRAInfo allows RCRA program staff to track the notification, permit, compliance, and corrective action activities required under RCRA.

Click this hyperlink while viewing on your computer to access additional FINDS: detail in the EDR Site Report.

ECHO:

Envid: 1018155656
Registry ID: 110067048643
DFR URL: http://echo.epa.gov/detailed-facility-report?fid=110067048643

---

13 **NAVARRO DISCOUNT PHARMACIES** **FL Miami-Dade IW** **S111337024**
2614 NE 10 CT **N/A**
HOMESTEAD, FL 33033

Miami-Dade Co. IW5:

Region: DADE
Facility ID: 201111101221011
Permit Status: FACILITY NO LONGER NEEDS A PERMIT OR CLOSED
Permit Code: 7
Work Group: IW5
Work Group Number: 20398
Permit Number: IW5-00020398
Address Description: Not reported
Folio: 1079090370030
Title Code: AOP
Title Code Description: ANNUAL OPERATING PERMIT
Permit Title: INDUSTRIAL WASTE 5
Permit Class: REG
Permit Class Description: Regular permit

DRAFT

14 **EVERY FAMILY CORP. DBA JERSEY BOARDWALK PIZZA** **FL Miami-Dade Co. GTO** **S117356994**
2572 NE 10 CT **N/A**
HOMESTEAD, FL 33030

Miami-Dade Co. GTO:

Region:	DADE
Facility ID:	201407071403509
Permit Status:	FACILITY WITH PLAN REVIEW APPROVAL PENDING CONSTRUCTION
Permit Code:	16
Work Group:	GDO
Work Group Number:	10287
Permit Number:	GDO-00010287
Address Description:	Not reported
Folio:	1079090370020
Title Code:	AOP
Title Code Description:	ANNUAL OPERATING PERMIT
Permit Title:	FATS, OILS AND GREASE DISCHARGE CONTROL
Permit Class:	MGRU
Permit Class Description:	MANUAL GREASE RECOVERY UNIT

---

14 **BUFFALO WILD WINGS** **FL Miami-Dade Co. GTO** **S119001208**
2580 NE 10 CT **N/A**
HOMESTEAD, FL 33030

Miami-Dade Co. GTO:

Region:	DADE
Facility ID:	201205241007434
Permit Status:	FACILITY WITH PLAN REVIEW APPROVAL PENDING CONSTRUCTION
Permit Code:	16
Work Group:	GDO
Work Group Number:	9566
Permit Number:	GDO-00009566
Address Description:	Not reported
Folio:	1079090370020
Title Code:	AOP
Title Code Description:	ANNUAL OPERATING PERMIT
Permit Title:	FATS, OILS AND GREASE DISCHARGE CONTROL
Permit Class:	IGT
Permit Class Description:	INGROUND GREASE TRAP

---

15 **DDR HOMESTEAD, LLC.** **FL Miami-Dade Co. GTO** **S111219675**
2500 NE 10 CT **N/A**
HOMESTEAD, FL 33030

Miami-Dade Co. GTO:

Region:	DADE
Facility ID:	201108301440019
Permit Status:	FACILITY WITH PLAN REVIEW APPROVAL PENDING CONSTRUCTION
Permit Code:	16
Work Group:	GDO
Work Group Number:	9293
Permit Number:	GDO-00009293
Address Description:	Not reported
Folio:	1079090370020
Title Code:	AOP
Title Code Description:	ANNUAL OPERATING PERMIT
Permit Title:	FATS, OILS AND GREASE DISCHARGE CONTROL
Permit Class:	IGT

DRAFT

DDR HOMESTEAD, LLC. (Continued) **S111219675**

Permit Class Description: INGROUND GREASE TRAP

---

15 **YOGURTBLAST, LLC DBA MENCHIE'S FROZEN YOGURT** **FL Miami-Dade Co. GTO** **S111336873**
2512 NE 10 CT **N/A**
HOMESTEAD, FL 33033

Miami-Dade Co. GTO:
Region: DADE
Facility ID: 201109151153582
Permit Status: PERMIT ISSUED
Permit Code: 5
Work Group: GDO
Work Group Number: 9322
Permit Number: GDO-00009322
Address Description: Not reported
Folio: 1079090370020
Title Code: AOP
Title Code Description: ANNUAL OPERATING PERMIT
Permit Title: FATS, OILS AND GREASE DISCHARGE CONTROL
Permit Class: MGRU
Permit Class Description: MANUAL GREASE RECOVERY UNIT

---

15 **SUBWAY 45847, INC.** **FL Miami-Dade Co. GTO** **S109841288**
2528 NE 10 CT **N/A**
HOMESTEAD, FL 33030

Miami-Dade Co. GTO:
Region: DADE
Facility ID: 200906241330149
Permit Status: FACILITY NO LONGER NEEDS A PERMIT OR CLOSED
Permit Code: 7
Work Group: GDO
Work Group Number: 8443
Permit Number: GDO-00008443
Address Description: Not reported
Folio: 1079090370040
Title Code: AOP
Title Code Description: ANNUAL OPERATING PERMIT
Permit Title: FATS, OILS AND GREASE DISCHARGE CONTROL
Permit Class: NPC
Permit Class Description: NO PERMIT CLASS

Region: DADE
Facility ID: 200910061548062
Permit Status: PERMIT ISSUED
Permit Code: 5
Work Group: GDO
Work Group Number: 8569
Permit Number: GDO-00008569
Address Description: Not reported
Folio: 1079090370020
Title Code: AOP
Title Code Description: ANNUAL OPERATING PERMIT
Permit Title: FATS, OILS AND GREASE DISCHARGE CONTROL
Permit Class: IGT
Permit Class Description: INGROUND GREASE TRAP

DRAFT

15 **EDIBLE ARRANGEMENTS** **FL Miami-Dade Co. GTO** **S120693218**
2534 NE 10 CT **N/A**
HOMESTEAD, FL 33030

Miami-Dade Co. GTO:

Region:	DADE
Facility ID:	201705250905412
Permit Status:	FACILITY WITH PLAN REVIEW APPROVAL PENDING CONSTRUCTION
Permit Code:	16
Work Group:	GDO
Work Group Number:	11744
Permit Number:	GDO-00011744
Address Description:	Not reported
Folio:	1079090370020
Title Code:	AOP
Title Code Description:	ANNUAL OPERATING PERMIT
Permit Title:	FATS, OILS AND GREASE DISCHARGE CONTROL
Permit Class:	MGRU
Permit Class Description:	MANUAL GREASE RECOVERY UNIT

---

15 **PINECREST BAKERY, LLC** **FL Miami-Dade Co. GTO** **S117356695**
2540 NE 10 CT **N/A**
HOMESTEAD, FL 33030

Miami-Dade Co. GTO:

Region:	DADE
Facility ID:	201305161325298
Permit Status:	PERMIT ISSUED
Permit Code:	5
Work Group:	GDO
Work Group Number:	9928
Permit Number:	GDO-00009928
Address Description:	Not reported
Folio:	1079090370020
Title Code:	AOP
Title Code Description:	ANNUAL OPERATING PERMIT
Permit Title:	FATS, OILS AND GREASE DISCHARGE CONTROL
Permit Class:	MGRU
Permit Class Description:	MANUAL GREASE RECOVERY UNIT

---

16 **PANERA - STORE #1619 - HOMESTEAD PAVILION** **FL NPDES** **S111788613**
2493 NE COURT **N/A**
HOMESTEAD, FL

WASTEWATER:

Facility ID:	FLR10LJ01
Facility Type:	Construction Stormwater GP
Status:	Active - Existing, permitted facility/site for which effluent, reclaimed water or wastewater residual discharge into the environment and/or monitoring is taking place.
District Office:	TLST
NPDES Permitted Site:	Not reported
Environmental Interest:	Not reported
Owner Type:	Private
Permit Capacity:	Not reported
Party Name:	Diego R Castro, President
Company Name:	BRV Construction Services Inc
RP Address:	12060 SW 129 Ct Ste 210

DRAFT

PANERA - STORE #1619 - HOMESTEAD PAVILION (Continued) **S111788613**

RP Address 2:	Not reported
RP City,Stat,Zip:	Miami FL 33186
Telephone:	3052387953
Email:	diegocastro@brvconstruction.com
Issue Date:	02/16/2012
Effective Date:	02/16/2012
Expiration Date:	02/15/2017
DOC Description:	Generic Permit
Latitude Degrees:	25
Latitude Minutes:	28
Latitude Seconds:	46
Longitude Degrees:	80
Longitude Minutes:	26
Longitude Seconds:	30
Treatment:	Not reported
Decode For Fstatus:	Active

---

17 **PETCO ANIMAL SUPPLIES STORES, INC. # 1516** **FL Miami-Dade IW** **S109274430**
2565 NE 10 CT **N/A**
HOMESTEAD, FL 33030

Miami-Dade Co. IW5:

Region:	DADE
Facility ID:	200808201100509
Permit Status:	PERMIT ISSUED
Permit Code:	5
Work Group:	IW5
Work Group Number:	18737
Permit Number:	IW5-00018737
Address Description:	Not reported
Folio:	1079090370010
Title Code:	AOP
Title Code Description:	ANNUAL OPERATING PERMIT
Permit Title:	INDUSTRIAL WASTE 5
Permit Class:	REG
Permit Class Description:	Regular permit

---

18 **KDS** **FINDS** **1010724234**
CAMPBELL DR **N/A**
HOMESTEAD, FL 33033

FINDS:

Registry ID: 110033632772

Environmental Interest/Information System
Florida Environmental System Today Application (FIESTA) Data Maintenance (FDM) system maintains entity, environmental interest and affiliation data for the State of Florida.

Click this hyperlink while viewing on your computer to access additional FINDS: detail in the EDR Site Report.

DRAFT

19 **HOMESTEAD PAVILION** **FINDS** **1009651049**
N/A

HOMESTEAD, FL 33030

FINDS:

Registry ID: 110035716865

Environmental Interest/Information System
Florida Environmental System Today Application (FIESTA) Data Maintenance (FDM) system maintains entity, environmental interest and affiliation data for the State of Florida.

Click this hyperlink while viewing on your computer to access additional FINDS: detail in the EDR Site Report.

---

19 **PANERA - STORE #1619 - HOMESTEAD PAVILION** **FINDS** **1015851149**
2493 NE COURT **ECHO** **N/A**
HOMESTEAD, FL 33033

FINDS:

Registry ID: 110045488771

Environmental Interest/Information System
US National Pollutant Discharge Elimination System (NPDES) module of the Compliance Information System (ICIS) tracks surface water permits issued under the Clean Water Act. Under NPDES, all facilities that discharge pollutants from any point source into waters of the United States are required to obtain a permit. The permit will likely contain limits on what can be discharged, impose monitoring and reporting requirements, and include other provisions to ensure that the discharge does not adversely affect water quality.

Click this hyperlink while viewing on your computer to access additional FINDS: detail in the EDR Site Report.

ECHO:
Envid: 1015851149
Registry ID: 110045488771
DFR URL: http://echo.epa.gov/detailed-facility-report?fid=110045488771

---

20 **DADE COUNTY CAMPBELL DR JR HIGH SCHOOL** **FINDS** **1016068903**
31110 SW 157 AV **N/A**
HOMESTEAD, FL 33033

FINDS:

Registry ID: 110007413824

Environmental Interest/Information System
Florida Environmental System Today Application (FIESTA) Data Maintenance (FDM) system maintains entity, environmental interest and affiliation data for the State of Florida.

DRAFT

DADE COUNTY CAMPBELL DR JR HIGH SCHOOL (Continued) **1016068903**

Click this hyperlink while viewing on your computer to access additional FINDS: detail in the EDR Site Report.

---

20 **CAMPBELL DRIVE JUNIOR HIGH SCHOOL** **FINDS** **1016297926**
31110 S.W. 157TH AVE **N/A**
HOMESTEAD, FL 33033

FINDS:

Registry ID: 110011792836

Environmental Interest/Information System
NCDB (National Compliance Data Base) supports implementation of the Federal Insecticide, Fungicide, and Rodenticide Act (FIFRA) and the Toxic Substances Control Act (TSCA). The system tracks inspections in regions and states with cooperative agreements, enforcement actions, and settlements.

Click this hyperlink while viewing on your computer to access additional FINDS: detail in the EDR Site Report.

---

20 **CAMPBELL DRIVE JUNIOR HIGH SCHOOL** **FTTS** **1006287548**
31110 S.W. 157TH AVE **HIST FTTS** **N/A**
HOMESTEAD, FL 33033

FTTS INSP:
Inspection Number: 198808230678 2
Region: 04
Inspection Date: 08/23/88
Inspector: MORGAN,WILLIAM
Violation occurred: No
Investigation Type: Section 6 PCB Federal Conducted
Investigation Reason: Neutral Scheme, Region
Legislation Code: TSCA
Facility Function: User

HIST FTTS INSP:
Inspection Number: 198808230678 2
Region: 04
Inspection Date: Not reported
Inspector: MORGAN,WILLIAM
Violation occurred: No
Investigation Type: Section 6 PCB Federal Conducted
Investigation Reason: Neutral Scheme, Region
Legislation Code: TSCA
Facility Function: User

DRAFT

20 **MDCPS-CAMPBELL DRIVE MIDDLE** **FL Miami-Dade Co. GTO** **S120693002**
31110 SW 157 AVE **N/A**
HOMESTEAD, FL 33033

Miami-Dade Co. GTO:

Region:	DADE
Facility ID:	199903091141414
Permit Status:	PERMIT ISSUED
Permit Code:	5
Work Group:	GDO
Work Group Number:	3886
Permit Number:	GDO-00003886
Address Description:	Not reported
Folio:	1079080000460
Title Code:	AOP
Title Code Description:	ANNUAL OPERATING PERMIT
Permit Title:	FATS, OILS AND GREASE DISCHARGE CONTROL
Permit Class:	IGT
Permit Class Description:	INGROUND GREASE TRAP

---

21 **HOMESTEAD HOSPITAL** **FINDS** **1012231692**
975 BAPTIST WAY **ECHO** **N/A**
HOMESTEAD, FL 33033 **US AIRS**

FINDS:

Registry ID: 110039524333

Environmental Interest/Information System

AFS (Aerometric Information Retrieval System (AIRS) Facility Subsystem) replaces the former Compliance Data System (CDS), the National Emission Data System (NEDS), and the Storage and Retrieval of Aerometric Data (SAROAD). AIRS is the national repository for information concerning airborne pollution in the United States. AFS is used to track emissions and compliance data from industrial plants. AFS data are utilized by states to prepare State Implementation Plans to comply with regulatory programs and by EPA as an input for the estimation of total national emissions. AFS is undergoing a major redesign to support facility operating permits required under Title V of the Clean Air Act.

RCRAInfo is a national information system that supports the Resource Conservation and Recovery Act (RCRA) program through the tracking of events and activities related to facilities that generate, transport, and treat, store, or dispose of hazardous waste. RCRAInfo allows RCRA program staff to track the notification, permit, compliance, and corrective action activities required under RCRA.

AIR MINOR

Click this hyperlink while viewing on your computer to access additional FINDS: detail in the EDR Site Report.

ECHO:

Envid:	1012231692
Registry ID:	110039524333
DFR URL:	http://echo.epa.gov/detailed-facility-report?fid=110039524333

DRAFT

HOMESTEAD HOSPITAL (Continued) **1012231692**

US AIRS MINOR:
Envid: 1012231692
Region Code: 04
Programmatic ID: AIR FL0000001202501231
Facility Registry ID: 110039524333
D and B Number: Not reported
Primary SIC Code: 4911
NAICS Code: 999999
Default Air Classification Code: MIN
Facility Type of Ownership Code: POF
Air CMS Category Code: Not reported
HPV Status: Not reported

US AIRS MINOR:
Region Code: 04
Programmatic ID: AIR FL0000001202501231
Facility Registry ID: 110039524333
Air Operating Status Code: OPR
Default Air Classification Code: MIN
Air Program: State Implementation Plan for National Primary and Secondary Ambient Air Quality Standards
Activity Date: 2009-09-17 00:00:00
Activity Status Date: Not reported
Activity Group: Compliance Monitoring
Activity Type: Inspection/Evaluation
Activity Status: Not reported

Region Code: 04
Programmatic ID: AIR FL0000001202501231
Facility Registry ID: 110039524333
Air Operating Status Code: OPR
Default Air Classification Code: MIN
Air Program: State Implementation Plan for National Primary and Secondary Ambient Air Quality Standards
Activity Date: 2011-03-29 00:00:00
Activity Status Date: Not reported
Activity Group: Compliance Monitoring
Activity Type: Inspection/Evaluation
Activity Status: Not reported

Region Code: 04
Programmatic ID: AIR FL0000001202501231
Facility Registry ID: 110039524333
Air Operating Status Code: OPR
Default Air Classification Code: MIN
Air Program: State Implementation Plan for National Primary and Secondary Ambient Air Quality Standards
Activity Date: 2012-09-20 00:00:00
Activity Status Date: Not reported
Activity Group: Compliance Monitoring
Activity Type: Inspection/Evaluation
Activity Status: Not reported

Region Code: 04
Programmatic ID: AIR FL0000001202501231
Facility Registry ID: 110039524333
Air Operating Status Code: OPR
Default Air Classification Code: MIN
Air Program: State Implementation Plan for National Primary and Secondary Ambient Air Quality Standards
Activity Date: 2013-08-29 00:00:00

DRAFT

HOMESTEAD HOSPITAL (Continued) **1012231692**

Activity Status Date: Not reported
Activity Group: Compliance Monitoring
Activity Type: Inspection/Evaluation
Activity Status: Not reported

US AIRS MINOR:
Envid: 1012231692
Region Code: 04
Programmatic ID: AIR FL0000001202501231
Facility Registry ID: 110039524333
D and B Number: Not reported
Primary SIC Code: 4911
NAICS Code: 999999
Default Air Classification Code: MIN
Facility Type of Ownership Code: POF
Air CMS Category Code: Not reported
HPV Status: Not reported

US AIRS MINOR:
Region Code: 04
Programmatic ID: AIR FL0000001202501231
Facility Registry ID: 110039524333
Air Operating Status Code: OPR
Default Air Classification Code: MIN
Air Program: State Implementation Plan for National Primary and Secondary Ambient Air Quality Standards
Activity Date: 2009-09-17 00:00:00
Activity Status Date: Not reported
Activity Group: Compliance Monitoring
Activity Type: Inspection/Evaluation
Activity Status: Not reported

Region Code: 04
Programmatic ID: AIR FL0000001202501231
Facility Registry ID: 110039524333
Air Operating Status Code: OPR
Default Air Classification Code: MIN
Air Program: State Implementation Plan for National Primary and Secondary Ambient Air Quality Standards
Activity Date: 2011-03-29 00:00:00
Activity Status Date: Not reported
Activity Group: Compliance Monitoring
Activity Type: Inspection/Evaluation
Activity Status: Not reported

Region Code: 04
Programmatic ID: AIR FL0000001202501231
Facility Registry ID: 110039524333
Air Operating Status Code: OPR
Default Air Classification Code: MIN
Air Program: State Implementation Plan for National Primary and Secondary Ambient Air Quality Standards
Activity Date: 2012-09-20 00:00:00
Activity Status Date: Not reported
Activity Group: Compliance Monitoring
Activity Type: Inspection/Evaluation
Activity Status: Not reported

Region Code: 04

DRAFT

HOMESTEAD HOSPITAL (Continued) **1012231692**

Programmatic ID:	AIR FL0000001202501231
Facility Registry ID:	110039524333
Air Operating Status Code:	OPR
Default Air Classification Code:	MIN
Air Program:	State Implementation Plan for National Primary and Secondary Ambient Air Quality Standards
Activity Date:	2013-08-29 00:00:00
Activity Status Date:	Not reported
Activity Group:	Compliance Monitoring
Activity Type:	Inspection/Evaluation
Activity Status:	Not reported

---

21 **HOMESTEAD HOSPITAL** **RCRA-SQG** **1012177663**
975 BAPTIST WAY **FLR000160028**
HOMESTEAD, FL 33033

RCRA-SQG:

Date form received by agency:	08/06/2009
Facility name:	HOMESTEAD HOSPITAL
Facility address:	975 BAPTIST WAY HOMESTEAD, FL 33033-7600
EPA ID:	FLR000160028
Contact:	FRANK BALBUENA
Contact address:	975 BAPTIST WAY HOMESTEAD, FL 33033-7600
Contact country:	US
Contact telephone:	786-243-8079
Contact email:	Not reported
EPA Region:	04
Classification:	Small Small Quantity Generator
Description:	Handler: generates more than 100 and less than 1000 kg of hazardous waste during any calendar month and accumulates less than 6000 kg of hazardous waste at any time; or generates 100 kg or less of hazardous waste during any calendar month, and accumulates more than 1000 kg of hazardous waste at any time

Owner/Operator Summary:

Owner/operator name:	BAPTIST HEALTH SOUTH FLORIDA
Owner/operator address:	6855 SW 57TH AVE SOUTH MIAMI, FL 33143
Owner/operator country:	US
Owner/operator telephone:	Not reported
Owner/operator email:	Not reported
Owner/operator fax:	Not reported
Owner/operator extension:	Not reported
Legal status:	Other
Owner/Operator Type:	Owner
Owner/Op start date:	08/06/2009
Owner/Op end date:	Not reported
Owner/operator name:	BALBUENA FRANK
Owner/operator address:	975 BAPTIST WAY HOMESTEAD, FL 33033
Owner/operator country:	US
Owner/operator telephone:	786-243-8079
Owner/operator email:	Not reported
Owner/operator fax:	Not reported

DRAFT

HOMESTEAD HOSPITAL (Continued) **1012177663**

Owner/operator extension: Not reported
Legal status: Private
Owner/Operator Type: Operator
Owner/Op start date: 08/06/2009
Owner/Op end date: Not reported

Owner/operator name: FRANK BALBUENA
Owner/operator address: 975 BAPTIST WAY
HOMESTEAD, FL 33033
Owner/operator country: US
Owner/operator telephone: 786-243-8079
Owner/operator email: Not reported
Owner/operator fax: Not reported
Owner/operator extension: Not reported
Legal status: Private
Owner/Operator Type: Operator
Owner/Op start date: 08/06/2009
Owner/Op end date: Not reported

Owner/operator name: BAPTIST HEALTH SOUTH FLORIDA
Owner/operator address: 6855 SW 57TH AVE
SOUTH MIAMI, FL 33143
Owner/operator country: US
Owner/operator telephone: Not reported
Owner/operator email: Not reported
Owner/operator fax: Not reported
Owner/operator extension: Not reported
Legal status: Private
Owner/Operator Type: Owner
Owner/Op start date: 08/06/2009
Owner/Op end date: Not reported

Handler Activities Summary:
U.S. importer of hazardous waste: No
Mixed waste (haz. and radioactive): No
Recycler of hazardous waste: No
Transporter of hazardous waste: No
Treater, storer or disposer of HW: No
Underground injection activity: No
On-site burner exemption: No
Furnace exemption: No
Used oil fuel burner: No
Used oil processor: No
User oil refiner: No
Used oil fuel marketer to burner: No
Used oil Specification marketer: No
Used oil transfer facility: No
Used oil transporter: No

. Waste code: D001
. Waste name: IGNITABLE WASTE

. Waste code: D007
. Waste name: CHROMIUM

. Waste code: D009
. Waste name: MERCURY

DRAFT

HOMESTEAD HOSPITAL (Continued) **1012177663**

. Waste code: D011
. Waste name: SILVER

. Waste code: D024
. Waste name: M-CRESOL

. Waste code: P001
. Waste name: 2H-1-BENZOPYRAN-2-ONE, 4-HYDROXY-3-(3-OXO-1-PHENYLBUTYL)-, & SALTS, WHEN PRESENT AT CONCENTRATIONS GREATER THAN 0.3% (OR) WARFARIN, & SALTS, WHEN PRESENT AT CONCENTRATIONS GREATER THAN 0.3%

. Waste code: P075
. Waste name: NICOTINE, & SALTS (OR) PYRIDINE, 3-(1-METHYL-2-PYRROLIDINYL)-,(S)-, & SALTS

. Waste code: U010
. Waste name: AZIRINO [2',3':3,4]PYRROLO[1,2-A]INDOLE-4,7-DIONE, 6-AMINO-8-[[(AMINOCARBONYL)OXY]METHYL]-1,1A,2,8,8A,8B-HEXAHYDRO-8A-METHOXY-5-METHYL-, [1AS-(1AALPHA, 8BETA, 8AALPHA, 8BALPHA)]- (OR) MITOMYCIN C

. Waste code: U034
. Waste name: ACETALDEHYDE, TRICHLORO- (OR) CHLORAL

. Waste code: U058
. Waste name: 2H-1,3,2-OXAZAPHOSPHORIN-2-AMINE, N,N-BIS(2-CHLOROETHYL)TETRAHYDRO-, 2-OXIDE (OR) CYCLOPHOSPHAMIDE

. Waste code: U129
. Waste name: CYCLOHEXANE, 1,2,3,4,5,6-HEXACHLORO-, (1ALPHA, 2ALPHA, 3BETA, 4ALPHA, 5ALPHA, 6BETA)- (OR) LINDANE

Violation Status: No violations found

---

21 **HOMESTEAD HOSPITAL** **FL UST** **U004053694**
975 BAPTIST WAY **FL Miami-Dade IW** **N/A**
HOMESTEAD, FL 33030 **FL Miami-Dade Co. GTO**
FL AIRS
FL Miami-Dade Co. AP
FL TIER 2

UST:
Facility Id: 9808288
Facility Status: OPEN
Type Description: Fuel user/Non-retail
Facility Phone: (786) 243-8000
Region: STATE
Positioning Method: Not reported
Lat/Long (dms): Not reported

Owner:
Owner Id: 65116
Owner Name: HOMESTEAD HOSPITAL
Owner Address: 975 BAPTIST WAY
Owner Address 2: ATTN: CYNTHIA ATKINS
Owner City,St,Zip: HOMESTEAD, FL 33033
Owner Contact: CYNTHIA ATKINS
Owner Phone: (786) 243-8527

DRAFT

HOMESTEAD HOSPITAL (Continued) **U004053694**

Tank Info:

Tank Id:	1
Status:	In service
Status Date:	01-JUN-2006
Install Date:	01-JUN-2006
Substance:	Diesel-emergen generator
Content Description:	Emerg Generator Diesel
Gallons:	25000
Vessel Indicator:	TANK
Tank Location:	UNDERGROUND
DEP Contractor:	C

Construction:

Tank Id:	1
Construction Category:	Secondary Containment
Construction Description:	Double wall
Tank Id:	1
Construction Category:	Primary Construction
Construction Description:	Fiberglass
Tank Id:	1
Construction Category:	Overfill/Spill
Construction Description:	Ball check valve
Tank Id:	1
Construction Category:	Overfill/Spill
Construction Description:	Level gauges/alarms
Tank Id:	1
Construction Category:	Overfill/Spill
Construction Description:	Spill containment bucket

Monitoring:

Tank ID:	1
Monitoring Description:	Monitor dbl wall tank space
Tank ID:	1
Monitoring Description:	Automatic tank gauging - USTs
Tank ID:	1
Monitoring Description:	Monitor dbl wall pipe space
Tank ID:	1
Monitoring Description:	Electronic line leak detector
Tank ID:	1
Monitoring Description:	Electronic monitor pipe sumps

Piping:

Tank ID:	1
Piping Category:	Primary Construction
Piping Description:	Approved synthetic material
Tank ID:	1
Piping Category:	Secondary Containment

DRAFT

HOMESTEAD HOSPITAL (Continued) **U004053694**

Piping Description: Double wall - pipe jacket

Tank Id: 2
Status: In service
Status Date: 01-JUN-2006
Install Date: 01-JUN-2006
Substance: Diesel-emergen generator
Content Description: Emerg Generator Diesel
Gallons: 20000
Vessel Indicator: TANK
Tank Location: UNDERGROUND
DEP Contractor: C

Construction:
Tank Id: 2
Construction Category: Primary Construction
Construction Description: Fiberglass

Tank Id: 2
Construction Category: Overfill/Spill
Construction Description: Ball check valve

Tank Id: 2
Construction Category: Overfill/Spill
Construction Description: Tight fill

Tank Id: 2
Construction Category: Overfill/Spill
Construction Description: Spill containment bucket

Tank Id: 2
Construction Category: Overfill/Spill
Construction Description: Level gauges/alarms

Tank Id: 2
Construction Category: Secondary Containment
Construction Description: Double wall

Monitoring:
Tank ID: 2
Monitoring Description: Electronic monitor pipe sumps

Tank ID: 2
Monitoring Description: Automatic tank gauging - USTs

Tank ID: 2
Monitoring Description: Monitor dbl wall pipe space

Tank ID: 2
Monitoring Description: Electronic line leak detector

Tank ID: 2
Monitoring Description: Monitor dbl wall tank space

Piping:
Tank ID: 2

DRAFT

HOMESTEAD HOSPITAL (Continued) **U004053694**

Piping Category: Secondary Containment
Piping Description: Double wall - pipe jacket

Tank ID: 2
Piping Category: Primary Construction
Piping Description: Approved synthetic material

Tank Id: 3
Status: In service
Status Date: 01-JUN-2006
Install Date: 01-JUN-2006
Substance: Unleaded gas
Content Description: Unleaded Gas
Gallons: 1000
Vessel Indicator: TANK
Tank Location: UNDERGROUND
DEP Contractor: C

Construction:
Tank Id: 3
Construction Category: Primary Construction
Construction Description: Fiberglass

Tank Id: 3
Construction Category: Overfill/Spill
Construction Description: Ball check valve

Tank Id: 3
Construction Category: Overfill/Spill
Construction Description: Tight fill

Tank Id: 3
Construction Category: Overfill/Spill
Construction Description: Spill containment bucket

Tank Id: 3
Construction Category: Overfill/Spill
Construction Description: Level gauges/alarms

Tank Id: 3
Construction Category: Secondary Containment
Construction Description: Double wall

Monitoring:
Tank ID: 3
Monitoring Description: Monitor dbl wall pipe space

Tank ID: 3
Monitoring Description: Automatic tank gauging - USTs

Tank ID: 3
Monitoring Description: Electronic monitor pipe sumps

Tank ID: 3
Monitoring Description: Monitor dbl wall tank space

DRAFT

HOMESTEAD HOSPITAL (Continued) **U004053694**

Tank ID: 3
Monitoring Description: Electronic line leak detector

Piping:
Tank ID: 3
Piping Category: Primary Construction
Piping Description: Approved synthetic material

Tank ID: 3
Piping Category: Secondary Containment
Piping Description: Double wall - pipe jacket

Click here for Florida Oculus:

Miami-Dade Co. Tanks:
Facility ID: 200610101318539
Permit Code: 7
Work Group: UT
Work Group Number: 6660
Permit Number: UT-00006660
Location Description: Not reported
Folio: 1079100000094
Permit Status: FACILITY NO LONGER NEEDS A PERMIT OR CLOSED
Title Code: AOP
Title Status: ANNUAL OPERATING PERMIT
Permit Title: STORAGE TANKS
Class Code: NEW
Class Status: NEW PERMIT TO BE ISSUED

Miami-Dade Co. IW5:
Region: DADE
Facility ID: 200610311508030
Permit Status: PERMIT ISSUED
Permit Code: 5
Work Group: IW5
Work Group Number: 17787
Permit Number: IW5-00017787
Address Description: Not reported
Folio: 1079100000094
Title Code: AOP
Title Code Description: ANNUAL OPERATING PERMIT
Permit Title: INDUSTRIAL WASTE 5
Permit Class: REG
Permit Class Description: Regular permit

Miami-Dade Co. GTO:
Region: DADE
Facility ID: 200609271541293
Permit Status: PERMIT ISSUED
Permit Code: 5
Work Group: GDO
Work Group Number: 7539
Permit Number: GDO-00007539

DRAFT

HOMESTEAD HOSPITAL (Continued) **U004053694**

Address Description:	Not reported
Folio:	1079100000094
Title Code:	AOP
Title Code Description:	ANNUAL OPERATING PERMIT
Permit Title:	FATS, OILS AND GREASE DISCHARGE CONTROL
Permit Class:	IGT
Permit Class Description:	INGROUND GREASE TRAP

AIRS:

Facility ID:	251231
Facility Status:	Active One or more emissions units in operation, on standby status, temporarily shut down (including any shutdown while undergoing modification), or on long-term reserve shutdown. This code indicates an existing facility which has not been permanently shut down, though it may not be operating at the time of, or immediately subsequent to, permit issuance.
Office:	SEDA
Category:	POINT
Owner Name:	Baptist Health South Florida
SIC:	Electric, Gas And Sanitary Services
Title V:	No
Permit Number:	0251231003AG
Issue Date:	09/24/2017
Expiration Date:	09/24/2022
Lat/Long (dms):	25 28 48.036 / 80 25 47.928
Contact Name:	John Ringwald
Contact Address1:	975 Baptist Way
Contact Address2:	Not reported
Contact City:	Homestead
Contact State:	FL
Contact Zip Code:	33033
Contact Zip4:	7600
Contact Phone:	786-243-8527
Contact EMail:	johnri@baptisthealth.net

Facility ID:	251231
Facility Status:	Active One or more emissions units in operation, on standby status, temporarily shut down (including any shutdown while undergoing modification), or on long-term reserve shutdown. This code indicates an existing facility which has not been permanently shut down, though it may not be operating at the time of, or immediately subsequent to, permit issuance.
Office:	SEDA
Category:	POINT
Owner Name:	Baptist Health South Florida
SIC:	Electric, Gas And Sanitary Services
Title V:	No
Permit Number:	0251231002AG
Issue Date:	04/15/2012
Expiration Date:	04/15/2017
Lat/Long (dms):	25 28 48.036 / 80 25 47.928
Contact Name:	John Ringwald
Contact Address1:	975 Baptist Way
Contact Address2:	Not reported
Contact City:	Homestead
Contact State:	FL
Contact Zip Code:	33033

DRAFT

HOMESTEAD HOSPITAL (Continued) **U004053694**

Contact Zip4: 7600
Contact Phone: 786-243-8527
Contact EMail: johnri@baptisthealth.net

Miami-Dade Co. AP:
Region: DADE
Facility ID: 200709041408146
Work Group: AP
Work Group Number: 2476
Permit Number: AP-00002476
Address Description: Not reported
Folio: 1079100000094
Title Code: AOP
Title Code Description: ANNUAL OPERATING PERMIT
Permit Title: AIR POLLUTION
Permit Class: DGP
Permit Class Description: DEP NOT TITLE V GENERAL PERMIT
Permit Status: PERMIT ISSUED
Permit Code: 5

Region: DADE
Facility ID: 200609261612508
Work Group: CAP
Work Group Number: 2166
Permit Number: CAP-00002166
Address Description: Not reported
Folio: 1079100000094
Title Code: OTP
Title Code Description: ONE TIME PERMITS
Permit Title: AIR EMISSIONS
Permit Class: C
Permit Class Description: AIR CONSTRUCTION PERMIT
Permit Status: FACILITY NO LONGER NEEDS A PERMIT OR CLOSED
Permit Code: 7

TIER 2:

Year: 2016
Facility Id: 5857979
Active Date: Not reported
Inactive Date: Not reported
Sale Pending: Not reported
Original Date: Not reported
PLOT Source: Not reported
Latitude: Not reported
Longitude: Not reported
LEPC District: Not reported
Counties: Not reported
SERC: Not reported
Program Level: Not reported
PRIME: Not reported
SIC Code: 8062
SIC Code 2: Not reported
NAICS Code: 622110
Last Modified Date: 02/24/2017
First Submit Date: 02/24/2017

DRAFT

HOMESTEAD HOSPITAL (Continued) **U004053694**

Data Submitted By: JOHN RINGWALD
Company Name: HOMESTEAD HOSPITAL
Comments: Not reported

Contact:
Contact ID: Not reported
Year: 2016
Facility Id: 5857979
Contact Type: Emergency Contact
Contact Name: JOHN RINGWALD
Contact Title: Not reported
Contact Phone: 786-243-8000
Contact 24Hr Phone: Not reported
Contact Telephone 2: 786-243-8527
Contact Telephone 3: 786-243-8000
Contact Telephone 4: 786-243-8527
Contact Telephone 5: 786-243-8000
Contact Telephone 6: 786-243-8527
Contact Email: johnri@baptisthealth.net

Year: 2015
Facility Id: 5369177
Active Date: Not reported
Inactive Date: Not reported
Sale Pending: Not reported
Original Date: Not reported
PLOT Source: Not reported
Latitude: 25.478666
Longitude: -80.428218
LEPC District: Not reported
Counties: Not reported
SERC: Not reported
Program Level: Not reported
PRIME: Not reported
SIC Code: 8062
SIC Code 2: Not reported
NAICS Code: 622110
Last Modified Date: 02/24/2016
First Submit Date: 02/24/2016
Data Submitted By: JOHN RINGWALD
Company Name: HOMESTEAD HOSPITAL
Comments: Not reported

Contact:
Contact ID: Not reported
Year: 2015
Facility Id: 5369177
Contact Type: Emergency Contact
Contact Name: JOHN RINGWALD
Contact Title: Not reported
Contact Phone: 786-243-8000
Contact 24Hr Phone: Not reported
Contact Telephone 2: 786-243-8527
Contact Telephone 3: 786-243-8000
Contact Telephone 4: 786-243-8527

DRAFT

HOMESTEAD HOSPITAL (Continued) **U004053694**

Contact Telephone 5: 786-243-8000
Contact Telephone 6: 786-243-8527
Contact Email: johnri@baptisthealth.net

Year: 2014
Facility Id: 5025305
Active Date: Not reported
Inactive Date: Not reported
Sale Pending: Not reported
Original Date: Not reported
PLOT Source: Not reported
Latitude: 25.478666
Longitude: -80.428218
LEPC District: Not reported
Counties: Not reported
SERC: Not reported
Program Level: Not reported
PRIME: Not reported
SIC Code: 8062
SIC Code 2: Not reported
NAICS Code: 622110
Last Modified Date: 03/03/2015
First Submit Date: 03/03/2015
Data Submitted By: JOHN RINGWALD
Company Name: HOMESTEAD HOSPITAL
Comments: Not reported

Contact:
Contact ID: Not reported
Year: 2014
Facility Id: 5025305
Contact Type: Emergency Contact
Contact Name: JOHN RINGWALD
Contact Title: Not reported
Contact Phone: 786-243-8000
Contact 24Hr Phone: Not reported
Contact Telephone 2: 786-243-8527
Contact Telephone 3: Not reported
Contact Telephone 4: Not reported
Contact Telephone 5: Not reported
Contact Telephone 6: Not reported
Contact Email: johnri@baptisthealth.net

Year: 2013
Facility Id: 4521694
Active Date: Not reported
Inactive Date: Not reported
Sale Pending: Not reported
Original Date: Not reported
PLOT Source: Not reported
Latitude: 25.478666
Longitude: -80.428218

DRAFT

HOMESTEAD HOSPITAL (Continued) **U004053694**

LEPC District:	Not reported
Counties:	Not reported
SERC:	Not reported
Program Level:	Not reported
PRIME:	Not reported
SIC Code:	8062
SIC Code 2:	Not reported
NAICS Code:	622110
Last Modified Date:	02/26/2014
First Submit Date:	02/26/2014
Data Submitted By:	JOHN RINGWALD
Company Name:	HOMESTEAD HOSPITAL
Comments:	Not reported

Contact:

Contact ID:	Not reported
Year:	2013
Facility Id:	4521694
Contact Type:	Owner / Operator
Contact Name:	HOMESTEAD HOSPITAL
Contact Title:	Not reported
Contact Phone:	786-243-8527
Contact 24Hr Phone:	Not reported
Contact Telephone 2:	786-243-8000
Contact Telephone 3:	Not reported
Contact Telephone 4:	Not reported
Contact Telephone 5:	Not reported
Contact Telephone 6:	Not reported
Contact Email:	johnri@baptisthealth.net

Year:	2012
Facility Id:	4265683
Active Date:	Not reported
Inactive Date:	Not reported
Sale Pending:	Not reported
Original Date:	Not reported
PLOT Source:	Not reported
Latitude:	25.478666
Longitude:	-80.428218
LEPC District:	Not reported
Counties:	Not reported
SERC:	Not reported
Program Level:	Not reported
PRIME:	Not reported
SIC Code:	Not reported
SIC Code 2:	Not reported
NAICS Code:	622110
Last Modified Date:	02/03/2014
First Submit Date:	09/10/2013
Data Submitted By:	JOHN RINGWALD
Company Name:	HOMESTEAD HOSPITAL
Comments:	Not reported

Contact:

Contact ID:	Not reported

DRAFT

HOMESTEAD HOSPITAL (Continued) **U004053694**

Year:	2012
Facility Id:	4265683
Contact Type:	Tier II Emergency Contact
Contact Name:	JOHN RINGWALD
Contact Title:	Not reported
Contact Phone:	Not reported
Contact 24Hr Phone:	Not reported
Contact Telephone 2:	Not reported
Contact Telephone 3:	Not reported
Contact Telephone 4:	Not reported
Contact Telephone 5:	Not reported
Contact Telephone 6:	Not reported
Contact Email:	johnri@baptisthealth.net

Contact ID:	Not reported
Year:	2012
Facility Id:	4265683
Contact Type:	Owner / Operator
Contact Name:	JOHN RINGWALD
Contact Title:	Not reported
Contact Phone:	7862438527/786243800
Contact 24Hr Phone:	Not reported
Contact Telephone 2:	Not reported
Contact Telephone 3:	Not reported
Contact Telephone 4:	Not reported
Contact Telephone 5:	Not reported
Contact Telephone 6:	Not reported
Contact Email:	johnri@baptisthealth.net

Contact ID:	Not reported
Year:	2012
Facility Id:	4265683
Contact Type:	Tier II Emergency 24 Hour Contact
Contact Name:	JOHN RINGWALD
Contact Title:	Not reported
Contact Phone:	7862438527/786243800
Contact 24Hr Phone:	Not reported
Contact Telephone 2:	Not reported
Contact Telephone 3:	Not reported
Contact Telephone 4:	Not reported
Contact Telephone 5:	Not reported
Contact Telephone 6:	Not reported
Contact Email:	johnri@baptisthealth.net

Year:	2010
Facility Id:	Not reported
Active Date:	Not reported
Inactive Date:	Not reported
Sale Pending:	Not reported
Original Date:	Not reported
PLOT Source:	Not reported
Latitude:	25.478666
Longitude:	-80.43
LEPC District:	Not reported

DRAFT

HOMESTEAD HOSPITAL (Continued) **U004053694**

Counties:	Not reported
SERC:	Not reported
Program Level:	Not reported
PRIME:	Not reported
SIC Code:	Not reported
SIC Code 2:	Not reported
NAICS Code:	Not reported
Last Modified Date:	Not reported
First Submit Date:	Not reported
Data Submitted By:	Not reported
Company Name:	Not reported
Comments:	Not reported
Chemical Code:	7782447
Chemical Name:	Oxygen, compressed
Chemical State:	LIQUID
Location Name:	Entire Facility
Container Code:	A
Pressure Code:	2
Temperature Code:	7
Average Quantity:	65800
Maximum Quantity:	65800
Days On Site:	365
Year:	2010
Facility Id:	Not reported
Active Date:	Not reported
Inactive Date:	Not reported
Sale Pending:	Not reported
Original Date:	Not reported
PLOT Source:	Not reported
Latitude:	25.478666
Longitude:	-80.43
LEPC District:	Not reported
Counties:	Not reported
SERC:	Not reported
Program Level:	Not reported
PRIME:	Not reported
SIC Code:	Not reported
SIC Code 2:	Not reported
NAICS Code:	Not reported
Last Modified Date:	Not reported
First Submit Date:	Not reported
Data Submitted By:	Not reported
Company Name:	Not reported
Comments:	Not reported
Chemical Code:	8006619
Chemical Name:	GASOLINE
Chemical State:	LIQUID
Location Name:	Entire Facility
Container Code:	B
Pressure Code:	1
Temperature Code:	4
Average Quantity:	6400
Maximum Quantity:	6400

DRAFT

HOMESTEAD HOSPITAL (Continued) **U004053694**

Days On Site:	365
Year:	2010
Facility Id:	Not reported
Active Date:	Not reported
Inactive Date:	Not reported
Sale Pending:	Not reported
Original Date:	Not reported
PLOT Source:	Not reported
Latitude:	25.478666
Longitude:	-80.43
LEPC District:	Not reported
Counties:	Not reported
SERC:	Not reported
Program Level:	Not reported
PRIME:	Not reported
SIC Code:	Not reported
SIC Code 2:	Not reported
NAICS Code:	Not reported
Last Modified Date:	Not reported
First Submit Date:	Not reported
Data Submitted By:	Not reported
Company Name:	Not reported
Comments:	Not reported
Chemical Code:	8006619
Chemical Name:	GASOLINE
Chemical State:	LIQUID
Location Name:	Entire Facility
Container Code:	B
Pressure Code:	1
Temperature Code:	4
Average Quantity:	6400
Maximum Quantity:	6400
Days On Site:	365
Year:	2010
Facility Id:	Not reported
Active Date:	Not reported
Inactive Date:	Not reported
Sale Pending:	Not reported
Original Date:	Not reported
PLOT Source:	Not reported
Latitude:	25.478666
Longitude:	-80.43
LEPC District:	Not reported
Counties:	Not reported
SERC:	Not reported
Program Level:	Not reported
PRIME:	Not reported
SIC Code:	Not reported
SIC Code 2:	Not reported
NAICS Code:	Not reported
Last Modified Date:	Not reported
First Submit Date:	Not reported

DRAFT

HOMESTEAD HOSPITAL (Continued) **U004053694**

Data Submitted By:	Not reported
Company Name:	Not reported
Comments:	Not reported
Chemical Code:	68476346
Chemical Name:	Diesel Fuel Oil (low sulfur)
Chemical State:	LIQUID
Location Name:	Entire Facility
Container Code:	B
Pressure Code:	1
Temperature Code:	4
Average Quantity:	333000
Maximum Quantity:	333000
Days On Site:	365
Year:	2010
Facility Id:	Not reported
Active Date:	Not reported
Inactive Date:	Not reported
Sale Pending:	Not reported
Original Date:	Not reported
PLOT Source:	Not reported
Latitude:	25.478666
Longitude:	-80.43
LEPC District:	Not reported
Counties:	Not reported
SERC:	Not reported
Program Level:	Not reported
PRIME:	Not reported
SIC Code:	Not reported
SIC Code 2:	Not reported
NAICS Code:	Not reported
Last Modified Date:	Not reported
First Submit Date:	Not reported
Data Submitted By:	Not reported
Company Name:	Not reported
Comments:	Not reported
Chemical Code:	68476346
Chemical Name:	Diesel Fuel Oil (low sulfur)
Chemical State:	LIQUID
Location Name:	Entire Facility
Container Code:	B
Pressure Code:	1
Temperature Code:	4
Average Quantity:	333000
Maximum Quantity:	333000
Days On Site:	365

Click this hyperlink while viewing on your computer to access
2 additional FL_TIER2: record(s) in the EDR Site Report.

DRAFT

22 **TOWNCARE DENTAL MAIN STREET DENTISTRY** **FL Miami-Dade IW** **S111219765**
925 NE 30 TER (110) **N/A**
HOMESTEAD, FL 33030

Miami-Dade Co. IW5:

Region:	DADE
Facility ID:	201108101300556
Permit Status:	FACILITY NO LONGER NEEDS A PERMIT OR CLOSED
Permit Code:	7
Work Group:	IW5
Work Group Number:	20308
Permit Number:	IW5-00020308
Address Description:	Not reported
Folio:	1079090360060
Title Code:	AOP
Title Code Description:	ANNUAL OPERATING PERMIT
Permit Title:	INDUSTRIAL WASTE 5
Permit Class:	REG
Permit Class Description:	Regular permit

---

22 **DENTAL ASSOCIATES OF HOMESTEAD** **FL Miami-Dade IW** **S109001585**
925 NE 30 TER (STE 114-18) **N/A**
HOMESTEAD, FL 33033

Miami-Dade Co. IW5:

Region:	DADE
Facility ID:	200801081321584
Permit Status:	FACILITY NO LONGER NEEDS A PERMIT OR CLOSED
Permit Code:	7
Work Group:	IW5
Work Group Number:	18420
Permit Number:	IW5-00018420
Address Description:	Not reported
Folio:	1079100101440
Title Code:	AOP
Title Code Description:	ANNUAL OPERATING PERMIT
Permit Title:	INDUSTRIAL WASTE 5
Permit Class:	REG
Permit Class Description:	Regular permit

---

22 **LEAL MEDICAL CENTER** **FL Miami-Dade IW** **S108795119**
925 NE 30 TER (BAY 206) **N/A**
HOMESTEAD, FL 33030

Miami-Dade Co. IW5:

Region:	DADE
Facility ID:	200712051336254
Permit Status:	FACILITY NO LONGER NEEDS A PERMIT OR CLOSED
Permit Code:	7
Work Group:	IW5
Work Group Number:	18374
Permit Number:	IW5-00018374
Address Description:	Not reported
Folio:	1079090351950
Title Code:	AOP
Title Code Description:	ANNUAL OPERATING PERMIT
Permit Title:	INDUSTRIAL WASTE 5
Permit Class:	REG

DRAFT

LEAL MEDICAL CENTER (Continued) **S108795119**

Permit Class Description: Regular permit

---

22 **SOUTH FLORIDA DENTAL INVESTMENT, INC.** **FL Miami-Dade IW** **S109001664**
925 NE 30 TER (SUITE 104) **N/A**
HOMESTEAD, FL 33033

Miami-Dade Co. IW5:

Region:	DADE
Facility ID:	200804021008429
Permit Status:	FACILITY NO LONGER NEEDS A PERMIT OR CLOSED
Permit Code:	7
Work Group:	IW5
Work Group Number:	18554
Permit Number:	IW5-00018554
Address Description:	Not reported
Folio:	1079090351950
Title Code:	AOP
Title Code Description:	ANNUAL OPERATING PERMIT
Permit Title:	INDUSTRIAL WASTE 5
Permit Class:	REG
Permit Class Description:	Regular permit

---

22 **HOMESTEAD HOLDING II, LLC** **FL Miami-Dade Co. GTO** **S118740529**
935 NE 30 TER **N/A**
HOMESTEAD, FL 33033

Miami-Dade Co. GTO:

Region:	DADE
Facility ID:	201512151052394
Permit Status:	FACILITY WITH PLAN REVIEW APPROVAL PENDING CONSTRUCTION
Permit Code:	16
Work Group:	GDO
Work Group Number:	10941
Permit Number:	GDO-00010941
Address Description:	Not reported
Folio:	1079090360010
Title Code:	AOP
Title Code Description:	ANNUAL OPERATING PERMIT
Permit Title:	FATS, OILS AND GREASE DISCHARGE CONTROL
Permit Class:	MGRU
Permit Class Description:	MANUAL GREASE RECOVERY UNIT

---

22 **TOWNEPLACE SUITES HOMESTEAD** **FL AST** **A100430339**
935 NE 30TH TER **N/A**
HOMESTEAD, FL 33033

AST:

Facility ID:	9815277
Facility Status:	OPEN
Type Description:	Fuel user/Non-retail
Facility Phone:	(305) 248-2617
DEP Contractor Own:	C
Region:	STATE
Positioning Method:	Not reported
Lat/Long (dms):	Not reported

DRAFT

TOWNEPLACE SUITES HOMESTEAD (Continued) **A100430339**

Owner:
Owner Id: 75723
Owner Name: SHANER HOTEL HOLDINGS LP
Owner Address: 1965 WADDLE RD
Owner Address 2: Not reported
Owner City,St,Zip: STATE COLLEGE, PA 16803
Owner Contact: NANCY RUSH
Owner Phone: (814) 278-7212

Tank Id: GEN1
Status: In service
Status Date: 19-OCT-2016
Install Date: 19-OCT-2016
Substance: Diesel-emergen generator
Content Description: Emerg Generator Diesel
Gallons: 555
Tank Location: ABOVEGROUND

Construction:
Tank Id: GEN1
Construction Category: Miscellaneous Attributes
Construction Description: Compartmented

Tank Id: GEN1
Construction Category: Secondary Containment
Construction Description: Double wall - tank jacket

Tank Id: GEN1
Construction Category: Primary Construction
Construction Description: Steel

Tank Id: GEN1
Construction Category: Overfill/Spill
Construction Description: Spill containment bucket

Monitoring:
Tank ID: GEN1
Monitoring Description: None

Tank ID: GEN1
Monitoring Description: Monitor tank bottom space

Piping:
Tank ID: GEN1
Piping Category: Miscellaneous Attributes
Piping Description: Abv, no soil contact

Tank ID: GEN1
Piping Category: Secondary Containment
Piping Description: Double wall - pipe jacket

Tank ID: GEN1
Piping Category: Primary Construction
Piping Description: Steel/galvanized metal

DRAFT

TOWNEPLACE SUITES HOMESTEAD (Continued) **A100430339**

Click here for Florida Oculus:

---

23 **OKS CAMPBELL, LLC DBA SONIC BEACH #6222** **FL Miami-Dade Co. GTO** **S117356787**
2425 NE 8 ST **N/A**
HOMESTEAD, FL 33033

Miami-Dade Co. GTO:

Region:	DADE
Facility ID:	201309301155118
Permit Status:	NOV ISSUED
Permit Code:	2
Work Group:	GDO
Work Group Number:	10042
Permit Number:	GDO-00010042
Address Description:	Not reported
Folio:	1079090370050
Title Code:	AOP
Title Code Description:	ANNUAL OPERATING PERMIT
Permit Title:	FATS, OILS AND GREASE DISCHARGE CONTROL
Permit Class:	IGT
Permit Class Description:	INGROUND GREASE TRAP

---

23 **PANERA, LLC DBA PANERA BREAD BAKERY CAFE #1619** **FL Miami-Dade Co. GTO** **S111860084**
2493 NE 9 CT **N/A**
HOMESTEAD, FL 33033

Miami-Dade Co. GTO:

Region:	DADE
Facility ID:	201201121336280
Permit Status:	PERMIT ISSUED
Permit Code:	5
Work Group:	GDO
Work Group Number:	9455
Permit Number:	GDO-00009455
Address Description:	Not reported
Folio:	1079090370020
Title Code:	AOP
Title Code Description:	ANNUAL OPERATING PERMIT
Permit Title:	FATS, OILS AND GREASE DISCHARGE CONTROL
Permit Class:	IGT
Permit Class Description:	INGROUND GREASE TRAP

---

24 **CAMPBELL DRIVE MIDDLE SCHOOL** **RCRA-CESQG** **1000345605**
900 NE 23RD AVE **FINDS** **FLD981471154**
HOMESTEAD, FL 33033 **ECHO**

RCRA-CESQG:

Date form received by agency:	12/09/2010
Facility name:	CAMPBELL DRIVE MIDDLE SCHOOL
Facility address:	900 NE 23RD AVE HOMESTEAD, FL 33033-4700
EPA ID:	FLD981471154
Mailing address:	NE 23RD AVE HOMESTEAD, FL 33033-4700

DRAFT

CAMPBELL DRIVE MIDDLE SCHOOL (Continued) **1000345605**

Contact:	CLAUDIUS A CARNEGIE
Contact address:	NW 28TH AVE MIAMI, FL 33167-2507
Contact country:	US
Contact telephone:	305-995-4091
Contact email:	CCARNEGIE@DADESCHOOLS.NET
EPA Region:	04
Classification:	Conditionally Exempt Small Quantity Generator
Description:	Handler: generates 100 kg or less of hazardous waste per calendar month, and accumulates 1000 kg or less of hazardous waste at any time; or generates 1 kg or less of acutely hazardous waste per calendar month, and accumulates at any time: 1 kg or less of acutely hazardous waste; or 100 kg or less of any residue or contaminated soil, waste or other debris resulting from the cleanup of a spill, into or on any land or water, of acutely hazardous waste; or generates 100 kg or less of any residue or contaminated soil, waste or other debris resulting from the cleanup of a spill, into or on any land or water, of acutely hazardous waste during any calendar month, and accumulates at any time: 1 kg or less of acutely hazardous waste; or 100 kg or less of any residue or contaminated soil, waste or other debris resulting from the cleanup of a spill, into or on any land or water, of acutely hazardous waste

Owner/Operator Summary:

Owner/operator name:	MIAMI-DADE COUNTY PUBLIC SCHOOLS
Owner/operator address:	12525 NW 28TH AVE MIAMI, FL 33167
Owner/operator country:	US
Owner/operator telephone:	305-995-4091
Owner/operator email:	Not reported
Owner/operator fax:	Not reported
Owner/operator extension:	Not reported
Legal status:	County
Owner/Operator Type:	Operator
Owner/Op start date:	05/15/1986
Owner/Op end date:	Not reported
Owner/operator name:	MIAMI-DADE COUNTY PUBLIC SCHOOLS
Owner/operator address:	12525 NW 28TH AVE MIAMI, FL 33167
Owner/operator country:	US
Owner/operator telephone:	305-995-1000
Owner/operator email:	Not reported
Owner/operator fax:	Not reported
Owner/operator extension:	Not reported
Legal status:	County
Owner/Operator Type:	Owner
Owner/Op start date:	10/18/1996
Owner/Op end date:	Not reported

Handler Activities Summary:

U.S. importer of hazardous waste:	No
Mixed waste (haz. and radioactive):	No
Recycler of hazardous waste:	No
Transporter of hazardous waste:	No
Treater, storer or disposer of HW:	No

DRAFT

CAMPBELL DRIVE MIDDLE SCHOOL (Continued) **1000345605**

Underground injection activity: No
On-site burner exemption: No
Furnace exemption: No
Used oil fuel burner: No
Used oil processor: No
User oil refiner: No
Used oil fuel marketer to burner: No
Used oil Specification marketer: No
Used oil transfer facility: No
Used oil transporter: No

. Waste code: D001
. Waste name: IGNITABLE WASTE

. Waste code: D002
. Waste name: CORROSIVE WASTE

. Waste code: D003
. Waste name: REACTIVE WASTE

Violation Status: No violations found

FINDS:

Registry ID: 110064306790

Environmental Interest/Information System
RCRAInfo is a national information system that supports the Resource Conservation and Recovery Act (RCRA) program through the tracking of events and activities related to facilities that generate, transport, and treat, store, or dispose of hazardous waste. RCRAInfo allows RCRA program staff to track the notification, permit, compliance, and corrective action activities required under RCRA.

Click this hyperlink while viewing on your computer to access additional FINDS: detail in the EDR Site Report.

ECHO:
Envid: 1000345605
Registry ID: 110064306790
DFR URL: http://echo.epa.gov/detailed-facility-report?fid=110064306790

---

25 **EAST CAMPBELL DR** **FL NPDES** **S108516011**
N/A

HOMESTEAD, FL

WASTEWATER:
Facility ID: FLR10FC09
Facility Type: Construction Stormwater GP
Status: Active - Existing, permitted facility/site for which effluent, reclaimed water or wastewater residual discharge into the environment and/or monitoring is taking place.
District Office: TLST
NPDES Permitted Site: Not reported
Environmental Interest: Not reported
Owner Type: Unknown
Permit Capacity: Not reported

DRAFT

EAST CAMPBELL DR (Continued) **S108516011**

Party Name:	Robert Ares, Cashier
Company Name:	1st National Bank of South Florida
RP Address:	1550 N Krome Ave
RP Address 2:	Not reported
RP City,Stat,Zip:	Homestead FL 33030
Telephone:	3052428651
Email:	Not reported
Issue Date:	04/22/2012
Effective Date:	04/22/2012
Expiration Date:	04/21/2017
DOC Description:	Generic Permit
Latitude Degrees:	25
Latitude Minutes:	28
Latitude Seconds:	38.32
Longitude Degrees:	80
Longitude Minutes:	25
Longitude Seconds:	42.43
Treatment:	Not reported
Decode For Fstatus:	Active

---

26 **HOMESTEAD VPE HOTEL, LLC DBA COURTYARD MARRIOTT HO** **FL Miami-Dade Co. GTO** **S111219620**
2905 NE 9 ST **N/A**
HOMESTEAD, FL 33030

Miami-Dade Co. GTO:

Region:	DADE
Facility ID:	201107261520369
Permit Status:	PERMIT ISSUED
Permit Code:	5
Work Group:	GDO
Work Group Number:	9234
Permit Number:	GDO-00009234
Address Description:	Not reported
Folio:	1079090390010
Title Code:	AOP
Title Code Description:	ANNUAL OPERATING PERMIT
Permit Title:	FATS, OILS AND GREASE DISCHARGE CONTROL
Permit Class:	IGT
Permit Class Description:	INGROUND GREASE TRAP

---

27 **RICHARDS TRACTORS & IMPLEMENTS, INC.** **FL Miami-Dade IW** **S104290266**
1995 NE 8 ST (FACILITY A) **N/A**
HOMESTEAD, FL 33030

Miami-Dade Co. IW5:

Region:	DADE
Facility ID:	199909111316443
Permit Status:	PERMIT ISSUED
Permit Code:	5
Work Group:	IW5
Work Group Number:	9881
Permit Number:	IW5-00009881
Address Description:	Not reported
Folio:	1079080360010
Title Code:	AOP
Title Code Description:	ANNUAL OPERATING PERMIT

DRAFT

RICHARDS TRACTORS & IMPLEMENTS, INC. (Continued) **S104290266**

Permit Title: INDUSTRIAL WASTE 5
Permit Class: REG
Permit Class Description: Regular permit

---

27 **RICHARDS TRACTORS & IMPLEMENTS** **FL AST** **A100167832**
1995 NE 8TH ST **N/A**
HOMESTEAD, FL 33030

AST:
Facility ID: 9602102
Facility Status: OPEN
Type Description: Fuel user/Non-retail
Facility Phone: Not reported
DEP Contractor Own: P
Region: STATE
Positioning Method: Not reported
Lat/Long (dms): Not reported

Owner:
Owner Id: 18237
Owner Name: RICHARDS TRACTORS & IMPLEMENTS
Owner Address: 550 N FLAGLER AVE
Owner Address 2: Not reported
Owner City,St,Zip: HOMESTEAD, FL 33030
Owner Contact: JOSE CARDONAL
Owner Phone: (305) 247-8711

Tank Id: 1
Status: In service
Status Date: 01-NOV-1995
Install Date: Not reported
Substance: Diesel-generator,pump
Content Description: Generator/Pump Diesel
Gallons: 500
Tank Location: ABOVEGROUND

Tank Id: 2
Status: In service
Status Date: 01-NOV-1995
Install Date: Not reported
Substance: Waste oil
Content Description: Waste Oil
Gallons: 500
Tank Location: ABOVEGROUND

Click here for Florida Oculus:

DRAFT

27 **SOUTH FLORIDA FORD NEW HOLLAND** **FL Miami-Dade IW** **S104290265**
1995 NE 8 ST (FACILITY B) **N/A**
HOMESTEAD, FL 33030

Miami-Dade Co. IW5:

Region:	DADE
Facility ID:	199909111316434
Permit Status:	FACILITY NO LONGER NEEDS A PERMIT OR CLOSED
Permit Code:	7
Work Group:	IW5
Work Group Number:	9880
Permit Number:	IW5-00009880
Address Description:	Not reported
Folio:	1079080360010
Title Code:	AOP
Title Code Description:	ANNUAL OPERATING PERMIT
Permit Title:	INDUSTRIAL WASTE 5
Permit Class:	REG
Permit Class Description:	Regular permit

---

28 **DADE CNTY-FLEET MAINTENANCE YARD #4** **FL LUST** **U003742243**
16125 SW 312TH ST **FL UST** **N/A**
HOMESTEAD, FL 33030 **FL AST**

LUST:

Region:	STATE
Facility Id:	8628782
Facility Status:	CLOSED
Facility Type:	I - County Government
Facility Phone:	(305)251-3125
Facility Cleanup Rank:	Not reported
District:	Southeast District
Lat/Long (dms):	25 28 44.7933 / 80 26 54.3176
Section:	Not reported
Township:	Not reported
Range:	Not reported
Feature:	Not reported
Method:	DMAP
Datum:	0
Score:	29
Score Effective Date:	06/13/2001
Score When Ranked:	Not reported
Operator:	JUAN TOJO
Name Update:	Not reported
Address Update:	Not reported

Discharge Cleanup Summary:

Discharge Date:	02/01/1988
PCT Discharge Combined:	Not reported
Cleanup Required:	R - CLEANUP REQUIRED
Discharge Cleanup Status:	NFA - NFA COMPLETE
Disch Cleanup Status Date:	04/09/1996
Cleanup Work Status:	COMPLETED
Information Source:	E - EDI
Other Source Description:	Not reported
Eligibility Indicator:	E - ELIGIBLE
Site Manager:	Not reported
Site Mgr End Date:	Not reported
Tank Office:	-
Discharge Date:	12/15/1995

DRAFT

DADE CNTY-FLEET MAINTENANCE YARD #4 (Continued) **U003742243**

PCT Discharge Combined:	Not reported
Cleanup Required:	R - CLEANUP REQUIRED
Discharge Cleanup Status:	NFA - NFA COMPLETE
Disch Cleanup Status Date:	04/09/1996
Cleanup Work Status:	COMPLETED
Information Source:	-
Other Source Description:	Not reported
Eligibility Indicator:	I - INELIGIBLE
Site Manager:	SLAPP_K
Site Mgr End Date:	11/06/2002
Tank Office:	PCLP13 - MIAMI-DADE COUNTY DEPT OF REGULATORY & ECON RESOUR

Petroleum Cleanup Program Eligibility:

Facility ID:	8628782
Discharge Date:	01-FEB-88
Pct Discharge Combined With:	Not reported
Cleanup Required:	R - CLEANUP REQUIRED
Discharge Cleanup Status:	NFA - NFA COMPLETE
Disch Cleanup Status Date:	04/09/1996
Cleanup Work Status:	COMPLETED
Information Source:	E - EDI
Other Source Description:	Not reported
Application Received Date:	05-FEB-88
Cleanup Program:	E - EARLY DETECTION INCENTIVE
Eligibility Status:	01-NOV-91
Elig Status Date:	01-NOV-91
Letter Of Intent Date:	07/18/1991
Redetermined:	No
Inspection Date:	04/19/1988
Site Manager:	Not reported
Site Mgr End Date:	Not reported
Tank Office:	-
Deductible Amount:	Not reported
Deductible Paid To Date:	0
Co-Pay Amount:	Not reported
Co-Pay Paid To Date:	0
Cap Amount:	Not reported

Task Information:

District:	SED
Facility ID:	8628782
Facility Status:	CLOSED
Facility Type:	I - County Government -
County:	MIAMI-DADE
County ID:	13
Cleanup Eligibility Status:	E
Source Effective Date:	03-26-1996
Discharge Date:	02-01-1988
Cleanup Required:	R - CLEANUP REQUIRED
Discharge Cleanup Status:	NFA - NFA COMPLETE
Disch Cleanup Status Date:	04-09-1996
SRC Action Type:	NFA - NO FURTHER ACTION
SRC Submit Date:	03-22-1996
SRC Review Date:	03-26-1996
SRC Completion Status:	A - APPROVED
SRC Issue Date:	04-09-1996
SRC Comment:	Not reported
Cleanup Work Status:	COMPLETED

DRAFT

DADE CNTY-FLEET MAINTENANCE YARD #4 (Continued) **U003742243**

Site Mgr:	Not reported
Site Mgr End Date:	Not reported
Tank Office:	-
SR Task ID:	32739
SR Cleanup Responsible:	ST - STATE
SR Funding Eligibility Type:	-
SR Actual Cost:	Not reported
SR Completion Date:	Not reported
SR Payment Date:	Not reported
SR Oral Date:	Not reported
SR Written Date:	Not reported
SR Soil Removal:	Not reported
SR Free Product Removal:	Not reported
SR Soil Tonnage Removed:	Not reported
SR Soil Treatment:	Not reported
SR Other Treatment:	Not reported
SR Alternate Proc Received Date:	Not reported
SR Alternate Procedure Status:	Not reported
SR Alternate Procedure Status Date:	Not reported
SR Alternate Procedure Comments:	Not reported
SA Task ID:	32740
SA Cleanup Responsible:	ST - STATE
SA Funding Eligibility Type:	-
SA Actual Cost:	Not reported
SA Completion Date:	11-02-1989
SA Payment Date:	Not reported
RAP Task ID:	32741
RAP Cleanup Responsible ID:	RP - RESPONSIBLE PARTY
RAP Funding Eligibility Type:	-
RAP Actual Cost:	Not reported
RAP Completion Date:	Not reported
RAP Payment Date:	Not reported
RAP Last Order Approved:	Not reported
RA Task ID:	32742
RA Cleanup Responsible:	ST - STATE
RA Funding Eligibility Type:	-
RA Years to Complete:	0
RA Actual Cost:	Not reported
District:	SED
Facility ID:	8628782
Facility Status:	CLOSED
Facility Type:	I - County Government -
County:	MIAMI-DADE
County ID:	13
Cleanup Eligibility Status:	I
Source Effective Date:	03-26-1996
Discharge Date:	12-15-1995
Cleanup Required:	R - CLEANUP REQUIRED
Discharge Cleanup Status:	NFA - NFA COMPLETE
Disch Cleanup Status Date:	04-09-1996
SRC Action Type:	NFA - NO FURTHER ACTION
SRC Submit Date:	03-22-1996
SRC Review Date:	03-26-1996
SRC Completion Status:	A - APPROVED
SRC Issue Date:	04-09-1996
SRC Comment:	Not reported
Cleanup Work Status:	COMPLETED

DRAFT

DADE CNTY-FLEET MAINTENANCE YARD #4 (Continued) **U003742243**

Site Mgr:	SLAPP_K
Site Mgr End Date:	11-06-2002
Tank Office:	PCLP13 - Dade County
SR Task ID:	Not reported
SR Cleanup Responsible:	-
SR Funding Eligibility Type:	-
SR Actual Cost:	Not reported
SR Completion Date:	Not reported
SR Payment Date:	Not reported
SR Oral Date:	Not reported
SR Written Date:	Not reported
SR Soil Removal:	Not reported
SR Free Product Removal:	Not reported
SR Soil Tonnage Removed:	Not reported
SR Soil Treatment:	Not reported
SR Other Treatment:	Not reported
SR Alternate Proc Received Date:	Not reported
SR Alternate Procedure Status:	Not reported
SR Alternate Procedure Status Date:	Not reported
SR Alternate Procedure Comments:	Not reported
SA Task ID:	32737
SA Cleanup Responsible:	-
SA Funding Eligibility Type:	-
SA Actual Cost:	Not reported
SA Completion Date:	03-26-1996
SA Payment Date:	Not reported
RAP Task ID:	Not reported
RAP Cleanup Responsible ID:	-
RAP Funding Eligibility Type:	-
RAP Actual Cost:	Not reported
RAP Completion Date:	Not reported
RAP Payment Date:	Not reported
RAP Last Order Approved:	Not reported
RA Task ID:	32738
RA Cleanup Responsible:	-
RA Funding Eligibility Type:	-
RA Years to Complete:	0
RA Actual Cost:	Not reported

Click here for Florida Oculus:

UST:

Facility Id:	8628782
Facility Status:	CLOSED
Type Description:	County Government
Facility Phone:	(305) 251-3125
Region:	STATE
Positioning Method:	DMAP
Lat/Long (dms):	25 28 39 / 80 27 11

Owner:

Owner Id:	14323
Owner Name:	MIAMI- DADE CNTY ISD
Owner Address:	111 NW 1ST ST #1050
Owner Address 2:	Not reported
Owner City,St,Zip:	MIAMI, FL 33128
Owner Contact:	SCOTT STEPHENS

DRAFT

DADE CNTY-FLEET MAINTENANCE YARD #4 (Continued) **U003742243**

Owner Phone: (305) 375-2288

Tank Info:

Tank Id:	1
Status:	Removed
Status Date:	31-MAR-1990
Install Date:	Not reported
Substance:	Unleaded gas
Content Description:	Unleaded Gas
Gallons:	12000
Vessel Indicator:	TANK
Tank Location:	UNDERGROUND
DEP Contractor:	P

Tank Id:	1R1
Status:	Removed
Status Date:	01-FEB-1996
Install Date:	01-APR-1990
Substance:	Unleaded gas
Content Description:	Unleaded Gas
Gallons:	12000
Vessel Indicator:	TANK
Tank Location:	UNDERGROUND
DEP Contractor:	P

Tank Id:	2
Status:	Removed
Status Date:	31-MAR-1990
Install Date:	Not reported
Substance:	Vehicular diesel
Content Description:	Vehicular Diesel
Gallons:	1000
Vessel Indicator:	TANK
Tank Location:	UNDERGROUND
DEP Contractor:	P

Tank Id:	2R1
Status:	Removed
Status Date:	01-FEB-1996
Install Date:	01-APR-1990
Substance:	Unleaded gas
Content Description:	Unleaded Gas
Gallons:	12000
Vessel Indicator:	TANK
Tank Location:	UNDERGROUND
DEP Contractor:	P

Tank Id:	3
Status:	Removed
Status Date:	31-MAR-1990
Install Date:	Not reported
Substance:	Vehicular diesel
Content Description:	Vehicular Diesel
Gallons:	1000
Vessel Indicator:	TANK
Tank Location:	UNDERGROUND
DEP Contractor:	P

DRAFT

DADE CNTY-FLEET MAINTENANCE YARD #4 (Continued) **U003742243**

Click here for Florida Oculus:

AST:
Facility ID: 8628782
Facility Status: CLOSED
Type Description: County Government
Facility Phone: (305) 251-3125
DEP Contractor Own: P
Region: STATE
Positioning Method: DMAP
Lat/Long (dms): 25 28 39 / 80 27 11

Owner:
Owner Id: 14323
Owner Name: MIAMI- DADE CNTY ISD
Owner Address: 111 NW 1ST ST #1050
Owner Address 2: Not reported
Owner City,St,Zip: MIAMI, FL 33128
Owner Contact: SCOTT STEPHENS
Owner Phone: (305) 375-2288

Tank Id: 3R1
Status: Removed
Status Date: 31-AUG-1992
Install Date: 01-APR-1990
Substance: New/lube oil
Content Description: New/Lube Oil
Gallons: 250
Tank Location: ABOVEGROUND

Tank Id: 4
Status: Removed
Status Date: 31-AUG-1992
Install Date: 01-APR-1990
Substance: New/lube oil
Content Description: New/Lube Oil
Gallons: 250
Tank Location: ABOVEGROUND

Click here for Florida Oculus:

---

28 **BROADWAY SUBS** **FL Miami-Dade Co. GTO** **S121312302**
2022 NE 8 ST **N/A**
HOMESTEAD, FL 33033

Miami-Dade Co. GTO:
Region: DADE
Facility ID: 201710171308230
Permit Status: FACILITY WITH PLAN REVIEW APPROVAL PENDING CONSTRUCTION
Permit Code: 16
Work Group: GDO
Work Group Number: 11919
Permit Number: GDO-00011919
Address Description: Not reported
Folio: 1079170010010

DRAFT

BROADWAY SUBS (Continued) **S121312302**

Title Code: AOP
Title Code Description: ANNUAL OPERATING PERMIT
Permit Title: FATS, OILS AND GREASE DISCHARGE CONTROL
Permit Class: MGRU
Permit Class Description: MANUAL GREASE RECOVERY UNIT

---

28 **LEGACY AUTO** **FL Miami-Dade IW** **S104286023**
2086 NE 8 ST **N/A**
HOMESTEAD, FL 33033

Miami-Dade Co. IW5:
Region: DADE
Facility ID: 199909111210221
Permit Status: FACILITY NO LONGER NEEDS A PERMIT OR CLOSED
Permit Code: 7
Work Group: IW5
Work Group Number: 3579
Permit Number: IW5-00003579
Address Description: Not reported
Folio: 1079170010010
Title Code: AOP
Title Code Description: ANNUAL OPERATING PERMIT
Permit Title: INDUSTRIAL WASTE 5
Permit Class: REG
Permit Class Description: Regular permit

---

28 **MEDICAL OFFICES FOR MARIELA PEREZ** **FL Miami-Dade IW** **S112231493**
2048 NE 8 ST **N/A**
HOMESTEAD, FL 33030

Miami-Dade Co. IW5:
Region: DADE
Facility ID: 201210101104025
Permit Status: FACILITY NO LONGER NEEDS A PERMIT OR CLOSED
Permit Code: 7
Work Group: IW5
Work Group Number: 20782
Permit Number: IW5-00020782
Address Description: Not reported
Folio: 1079170000010
Title Code: AOP
Title Code Description: ANNUAL OPERATING PERMIT
Permit Title: INDUSTRIAL WASTE 5
Permit Class: REG
Permit Class Description: Regular permit

DRAFT

28 **DENTAL OF HOMESTEAD, INC.** **FL Miami-Dade IW** **S105796452**
2040 NE 8 ST **N/A**
HOMESTEAD, FL 33033

Miami-Dade Co. IW5:

Region:	DADE
Facility ID:	200301311334477
Permit Status:	FACILITY NO LONGER NEEDS A PERMIT OR CLOSED
Permit Code:	7
Work Group:	IW5
Work Group Number:	15014
Permit Number:	IW5-00015014
Address Description:	Not reported
Folio:	1079170010010
Title Code:	AOP
Title Code Description:	ANNUAL OPERATING PERMIT
Permit Title:	INDUSTRIAL WASTE 5
Permit Class:	REG
Permit Class Description:	Regular permit

---

28 **SUN KWIK #2-CAMPBELL EAST** **FL RGA LUST** **S115199433**
2034 NE 8TH ST **N/A**
HOMESTEAD, FL

RGA LUST:

2012	SUN KWIK #2-CAMPBELL EAST	2034 NE 8TH ST
2011	SUN KWIK #2-CAMPBELL EAST	2034 NE 8TH ST
2010	SUN KWIK #2-CAMPBELL EAST	2034 NE 8TH ST
2009	SUN KWIK #2-CAMPBELL EAST	2034 NE 8TH ST
2008	SUN KWIK #2-CAMPBELL EAST	2034 NE 8TH ST
2007	SUN KWIK #2-CAMPBELL EAST	2034 NE 8TH ST
2006	SUN KWIK #2-CAMPBELL EAST	2034 NE 8TH ST
2005	SUN KWIK #2-CAMPBELL EAST	2034 NE 8TH ST
2004	SUN KWIK #2-CAMPBELL EAST	2034 NE 8TH ST
2003	SUN KWIK #2-CAMPBELL EAST	2034 NE 8TH ST
2002	SUN KWIK #2-CAMPBELL EAST	2034 NE 8TH ST
2001	SUN KWIK #2-CAMPBELL EAST	2034 NE 8TH ST
2000	SUN KWIK #2-CAMPBELL EAST	2034 NE 8TH ST
1999	SUN KWIK #2-CAMPBELL EAST	2034 NE 8TH ST
1998	SUN KWIK #2-CAMPBELL EAST	2034 NE 8TH ST

---

28 **SUN KWIK #2** **FL UST** **U003704079**
2034 NE 8 ST **N/A**
HOMESTEAD, FL 33033

Miami-Dade Co. Tanks:

Facility ID:	199909011839425
Permit Code:	7
Work Group:	UT
Work Group Number:	1566
Permit Number:	UT-00001566
Location Description:	Not reported
Folio:	1079170010010
Permit Status:	FACILITY NO LONGER NEEDS A PERMIT OR CLOSED
Title Code:	AOP
Title Status:	ANNUAL OPERATING PERMIT
Permit Title:	STORAGE TANKS
Class Code:	REG

DRAFT

SUN KWIK #2 (Continued) **U003704079**

Class Status: REGULAR PERMIT

---

28 **SUN KWIK #2-CAMPBELL EAST** **FL LUST** **U003744439**
2034 NE 8TH ST **FL UST** **N/A**
HOMESTEAD, FL 33030

LUST:

Region:	STATE
Facility Id:	8622311
Facility Status:	CLOSED
Facility Type:	A - Retail Station
Facility Phone:	(305)246-5221
Facility Cleanup Rank:	Not reported
District:	Southeast District
Lat/Long (dms):	25 28 37.632 / 80 26 57.3428
Section:	Not reported
Township:	Not reported
Range:	Not reported
Feature:	Not reported
Method:	DMAP
Datum:	0
Score:	13
Score Effective Date:	01/06/1998
Score When Ranked:	Not reported
Operator:	SUN KWIK #2
Name Update:	Not reported
Address Update:	Not reported

Discharge Cleanup Summary:

Discharge Date:	12/30/1992
PCT Discharge Combined:	Not reported
Cleanup Required:	R - CLEANUP REQUIRED
Discharge Cleanup Status:	SRCR - SRCR COMPLETE
Disch Cleanup Status Date:	09/06/1995
Cleanup Work Status:	COMPLETED
Information Source:	D - DISCHARGE NOTIFICATION
Other Source Description:	Not reported
Eligibility Indicator:	E - ELIGIBLE
Site Manager:	Not reported
Site Mgr End Date:	Not reported
Tank Office:	-

Petroleum Cleanup Program Eligibility:

Facility ID:	8622311
Discharge Date:	30-DEC-92
Pct Discharge Combined With:	Not reported
Cleanup Required:	R - CLEANUP REQUIRED
Discharge Cleanup Status:	SRCR - SRCR COMPLETE
Disch Cleanup Status Date:	09/06/1995
Cleanup Work Status:	COMPLETED
Information Source:	D - DISCHARGE NOTIFICATION
Other Source Description:	Not reported
Application Received Date:	28-JUN-93
Cleanup Program:	P - PETROLEUM LIABILITY AND RESTORATION INSURANCE PROGRAM
Eligibility Status:	18-AUG-93
Elig Status Date:	18-AUG-93
Letter Of Intent Date:	07/15/1993
Redetermined:	No
Inspection Date:	04/23/1993

DRAFT

SUN KWIK #2-CAMPBELL EAST (Continued) **U003744439**

Site Manager:	Not reported
Site Mgr End Date:	Not reported
Tank Office:	-
Deductible Amount:	500
Deductible Paid To Date:	1000
Co-Pay Amount:	0
Co-Pay Paid To Date:	0
Cap Amount:	1000000

Task Information:

District:	SED
Facility ID:	8622311
Facility Status:	CLOSED
Facility Type:	A - Retail Station -
County:	MIAMI-DADE
County ID:	13
Cleanup Eligibility Status:	E
Source Effective Date:	08-23-1995
Discharge Date:	12-30-1992
Cleanup Required:	R - CLEANUP REQUIRED
Discharge Cleanup Status:	SRCR - SRCR COMPLETE
Disch Cleanup Status Date:	09-06-1995
SRC Action Type:	SRCR - SITE REHABILITATION COMPLETION REPORT
SRC Submit Date:	08-10-1995
SRC Review Date:	08-23-1995
SRC Completion Status:	A - APPROVED
SRC Issue Date:	09-06-1995
SRC Comment:	Not reported
Cleanup Work Status:	COMPLETED
Site Mgr:	Not reported
Site Mgr End Date:	Not reported
Tank Office:	-
SR Task ID:	Not reported
SR Cleanup Responsible:	-
SR Funding Eligibility Type:	-
SR Actual Cost:	Not reported
SR Completion Date:	Not reported
SR Payment Date:	Not reported
SR Oral Date:	Not reported
SR Written Date:	Not reported
SR Soil Removal:	Not reported
SR Free Product Removal:	Not reported
SR Soil Tonnage Removed:	Not reported
SR Soil Treatment:	Not reported
SR Other Treatment:	Not reported
SR Alternate Proc Received Date:	Not reported
SR Alternate Procedure Status:	Not reported
SR Alternate Procedure Status Date:	Not reported
SR Alternate Procedure Comments:	Not reported
SA Task ID:	29032
SA Cleanup Responsible:	-
SA Funding Eligibility Type:	-
SA Actual Cost:	Not reported
SA Completion Date:	03-25-1994
SA Payment Date:	Not reported
RAP Task ID:	29033
RAP Cleanup Responsible ID:	-
RAP Funding Eligibility Type:	-

DRAFT

SUN KWIK #2-CAMPBELL EAST (Continued) **U003744439**

RAP Actual Cost:	Not reported
RAP Completion Date:	Not reported
RAP Payment Date:	Not reported
RAP Last Order Approved:	1994-03-25 00:00:00
RA Task ID:	29034
RA Cleanup Responsible:	-
RA Funding Eligibility Type:	-
RA Years to Complete:	0
RA Actual Cost:	Not reported

Click here for Florida Oculus:

UST:

Facility Id:	8622311
Facility Status:	CLOSED
Type Description:	Retail Station
Facility Phone:	(305) 246-5221
Region:	STATE
Positioning Method:	DMAP
Lat/Long (dms):	25 24 0 / 80 28 30

Owner:

Owner Id:	2206
Owner Name:	BLAYLOCK OIL CO
Owner Address:	PO BOX DRAWER 310
Owner Address 2:	Not reported
Owner City,St,Zip:	HOMESTEAD, FL 33030
Owner Contact:	CRYSTAL BLAYLOCK
Owner Phone:	(305) 477-5800

Tank Info:

Tank Id:	1
Status:	Removed
Status Date:	31-DEC-1992
Install Date:	01-OCT-1985
Substance:	Unleaded gas
Content Description:	Unleaded Gas
Gallons:	8000
Vessel Indicator:	TANK
Tank Location:	UNDERGROUND
DEP Contractor:	P

Tank Id:	2
Status:	Removed
Status Date:	31-DEC-1992
Install Date:	01-OCT-1985
Substance:	Unleaded gas
Content Description:	Unleaded Gas
Gallons:	8000
Vessel Indicator:	TANK
Tank Location:	UNDERGROUND
DEP Contractor:	P

Tank Id:	3
Status:	Removed
Status Date:	31-DEC-1992
Install Date:	01-OCT-1985

DRAFT

SUN KWIK #2-CAMPBELL EAST (Continued) **U003744439**

Substance: Unleaded gas
Content Description: Unleaded Gas
Gallons: 8000
Vessel Indicator: TANK
Tank Location: UNDERGROUND
DEP Contractor: P

Click here for Florida Oculus:

---

28 **SOUTH FL WATER MGMT DIST-HOMESTEAD** **FL RGA LUST** **S115197685**
2195 NE 8TH ST **N/A**
HOMESTEAD, FL

RGA LUST:

2012	SOUTH FL WATER MGMT DIST-HOMESTEAD	2195 NE 8TH ST
2011	SOUTH FL WATER MGMT DIST-HOMESTEAD	2195 NE 8TH ST
2010	SOUTH FL WATER MGMT DIST-HOMESTEAD	2195 NE 8TH ST
2009	SOUTH FL WATER MGMT DIST-HOMESTEAD	2195 NE 8TH ST
2008	SOUTH FL WATER MGMT DIST-HOMESTEAD	2195 NE 8TH ST
2007	SOUTH FL WATER MGMT DIST-HOMESTEAD	2195 NE 8TH ST
2006	SOUTH FL WATER MGMT DIST-HOMESTEAD	2195 NE 8TH ST
2005	SOUTH FL WATER MGMT DIST-HOMESTEAD	2195 NE 8TH ST

---

28 **SOUTH FL WATER MGMT DIST-HOMESTEAD** **FL LUST** **U003744358**
2195 NE 8TH ST **FL UST** **N/A**
HOMESTEAD, FL 33033 **FL NPDES**
FL TIER 2

LUST:
Region: STATE
Facility Id: 8622082
Facility Status: OPEN
Facility Type: G - State Government
Facility Phone: (305)242-5933
Facility Cleanup Rank: Not reported
District: Southeast District
Lat/Long (dms): 25 28 43.0744 / 80 26 51.8977
Section: 008
Township: 39S
Range: 57E
Feature: Not reported
Method: DMAP
Datum: 0
Score: Not reported
Score Effective Date: Not reported
Score When Ranked: Not reported
Operator: NICOLE WRIGHT
Name Update: 06/23/1999
Address Update: 07/25/2005

Discharge Cleanup Summary:
Discharge Date: 05/29/1986
PCT Discharge Combined: Not reported
Cleanup Required: R - CLEANUP REQUIRED
Discharge Cleanup Status: NFA - NFA COMPLETE
Disch Cleanup Status Date: 10/07/1994

DRAFT

SOUTH FL WATER MGMT DIST-HOMESTEAD (Continued) **U003744358**

Cleanup Work Status:	COMPLETED
Information Source:	-
Other Source Description:	Not reported
Eligibility Indicator:	I - INELIGIBLE
Site Manager:	SLAPP_K
Site Mgr End Date:	11/06/2002
Tank Office:	PCLP13 - MIAMI-DADE COUNTY DEPT OF REGULATORY & ECON RESOUR

Task Information:

District:	SED
Facility ID:	8622082
Facility Status:	OPEN
Facility Type:	G - State Government -
County:	MIAMI-DADE
County ID:	13
Cleanup Eligibility Status:	I
Source Effective Date:	09-23-1994
Discharge Date:	05-29-1986
Cleanup Required:	R - CLEANUP REQUIRED
Discharge Cleanup Status:	NFA - NFA COMPLETE
Disch Cleanup Status Date:	10-07-1994
SRC Action Type:	NFA - NO FURTHER ACTION
SRC Submit Date:	09-06-1994
SRC Review Date:	09-23-1994
SRC Completion Status:	A - APPROVED
SRC Issue Date:	10-07-1994
SRC Comment:	Not reported
Cleanup Work Status:	COMPLETED
Site Mgr:	SLAPP_K
Site Mgr End Date:	11-06-2002
Tank Office:	PCLP13 - Dade County
SR Task ID:	Not reported
SR Cleanup Responsible:	-
SR Funding Eligibility Type:	-
SR Actual Cost:	Not reported
SR Completion Date:	Not reported
SR Payment Date:	Not reported
SR Oral Date:	Not reported
SR Written Date:	Not reported
SR Soil Removal:	Not reported
SR Free Product Removal:	Not reported
SR Soil Tonnage Removed:	Not reported
SR Soil Treatment:	Not reported
SR Other Treatment:	Not reported
SR Alternate Proc Received Date:	Not reported
SR Alternate Procedure Status:	Not reported
SR Alternate Procedure Status Date:	Not reported
SR Alternate Procedure Comments:	Not reported
SA Task ID:	28853
SA Cleanup Responsible:	-
SA Funding Eligibility Type:	-
SA Actual Cost:	Not reported
SA Completion Date:	07-21-1994
SA Payment Date:	Not reported
RAP Task ID:	28854
RAP Cleanup Responsible ID:	-
RAP Funding Eligibility Type:	-
RAP Actual Cost:	Not reported

DRAFT

SOUTH FL WATER MGMT DIST-HOMESTEAD (Continued) **U003744358**

RAP Completion Date:	Not reported
RAP Payment Date:	Not reported
RAP Last Order Approved:	1994-07-21 00:00:00
RA Task ID:	28855
RA Cleanup Responsible:	-
RA Funding Eligibility Type:	-
RA Years to Complete:	0
RA Actual Cost:	Not reported

Click here for Florida Oculus:

UST:

Facility Id:	8622082
Facility Status:	OPEN
Type Description:	State Government
Facility Phone:	(305) 242-5933
Region:	STATE
Positioning Method:	DMAP
Lat/Long (dms):	25 28 42 / 80 26 51

Owner:

Owner Id:	20374
Owner Name:	SOUTH FL WATER MGMT DIST
Owner Address:	3301 GUN CLUB RD-DEPT #5432
Owner Address 2:	ATTN: JEFFREY SMITH
Owner City,St,Zip:	WEST PALM BEACH, FL 33406
Owner Contact:	JEFFREY A SMITH
Owner Phone:	(561) 682-2516

Tank Info:

Tank Id:	1
Status:	Removed
Status Date:	Not reported
Install Date:	01-SEP-1970
Substance:	Vehicular diesel
Content Description:	Vehicular Diesel
Gallons:	2000
Vessel Indicator:	TANK
Tank Location:	UNDERGROUND
DEP Contractor:	P

Tank Id:	2
Status:	Removed
Status Date:	Not reported
Install Date:	01-AUG-1971
Substance:	Unleaded gas
Content Description:	Unleaded Gas
Gallons:	4000
Vessel Indicator:	TANK
Tank Location:	UNDERGROUND
DEP Contractor:	P

Tank Id:	3
Status:	Removed
Status Date:	Not reported
Install Date:	01-APR-1977
Substance:	Leaded gas

DRAFT

SOUTH FL WATER MGMT DIST-HOMESTEAD (Continued) **U003744358**

Content Description: Leaded Gas
Gallons: 4000
Vessel Indicator: TANK
Tank Location: UNDERGROUND
DEP Contractor: P

Tank Id: 4
Status: In service
Status Date: Not reported
Install Date: 01-OCT-1986
Substance: Unleaded gas
Content Description: Unleaded Gas
Gallons: 4000
Vessel Indicator: TANK
Tank Location: UNDERGROUND
DEP Contractor: P

Construction:
Tank Id: 4
Construction Category: Overfill/Spill
Construction Description: Spill containment bucket

Tank Id: 4
Construction Category: Overfill/Spill
Construction Description: Ball check valve

Tank Id: 4
Construction Category: Primary Construction
Construction Description: Fiberglass

Tank Id: 4
Construction Category: Secondary Containment
Construction Description: Double wall

Monitoring:
Tank ID: 4
Monitoring Description: Monitor dbl wall tank space

Tank ID: 4
Monitoring Description: Continuous electronic sensing

Tank ID: 4
Monitoring Description: Electronic monitor pipe sumps

Tank ID: 4
Monitoring Description: Visual inspect dispenser liners

Tank ID: 4
Monitoring Description: Groundwater monitoring

Piping:
Tank ID: 4
Piping Category: Secondary Containment
Piping Description: Double wall

Tank ID: 4
Piping Category: Miscellaneous Attributes

DRAFT

SOUTH FL WATER MGMT DIST-HOMESTEAD (Continued) **U003744358**

Piping Description: Dispenser liners

Tank ID: 4
Piping Category: Primary Construction
Piping Description: Fiberglass

Tank Id: 5
Status: In service
Status Date: Not reported
Install Date: 01-OCT-1986
Substance: Vehicular diesel
Content Description: Vehicular Diesel
Gallons: 4000
Vessel Indicator: TANK
Tank Location: UNDERGROUND
DEP Contractor: P

Construction:
Tank Id: 5
Construction Category: Overfill/Spill
Construction Description: Spill containment bucket

Tank Id: 5
Construction Category: Overfill/Spill
Construction Description: Ball check valve

Tank Id: 5
Construction Category: Primary Construction
Construction Description: Fiberglass

Tank Id: 5
Construction Category: Secondary Containment
Construction Description: Double wall

Monitoring:
Tank ID: 5
Monitoring Description: Monitor dbl wall tank space

Tank ID: 5
Monitoring Description: Continuous electronic sensing

Tank ID: 5
Monitoring Description: Electronic monitor pipe sumps

Tank ID: 5
Monitoring Description: Visual inspect dispenser liners

Tank ID: 5
Monitoring Description: Groundwater monitoring

Piping:
Tank ID: 5
Piping Category: Miscellaneous Attributes
Piping Description: Dispenser liners

Tank ID: 5

DRAFT

SOUTH FL WATER MGMT DIST-HOMESTEAD (Continued) **U003744358**

Piping Category: Primary Construction
Piping Description: Fiberglass

Tank ID: 5
Piping Category: Secondary Containment
Piping Description: Double wall

Click here for Florida Oculus:

WASTEWATER:
Facility ID: FLR20BP69
Facility Type: Construction Generic Dewatering
Status: Active - Existing, permitted facility/site for which effluent, reclaimed water or wastewater residual discharge into the environment and/or monitoring is taking place.
District Office: TLST
NPDES Permitted Site: Not reported
Environmental Interest: Not reported
Owner Type: Private
Permit Capacity: Not reported
Party Name: Steve Flannery, PMTE
Company Name: Not reported
RP Address: 1326 S Killian Dr
RP Address 2: Not reported
RP City,Stat,Zip: West Palm Beach FL 33403-1919
Telephone: 5612752288
Email: steve@floridadesigncontractors.com
Issue Date: 09/18/2017
Effective Date: 09/18/2017
Expiration Date: 09/17/2022
DOC Description: Generic Permit
Latitude Degrees: 25
Latitude Minutes: 28
Latitude Seconds: 41.75
Longitude Degrees: 80
Longitude Minutes: 26
Longitude Seconds: 51.28
Treatment: Not reported
Decode For Fstatus: Active

TIER 2:

Year: 2011
Facility Id: 3986703
Active Date: Not reported
Inactive Date: Not reported
Sale Pending: Not reported
Original Date: Not reported
PLOT Source: Not reported
Latitude: 25.477220
Longitude: -80.448610
LEPC District: Not reported
Counties: Not reported
SERC: Not reported

DRAFT

SOUTH FL WATER MGMT DIST-HOMESTEAD (Continued) **U003744358**

Program Level:	Not reported
PRIME:	Not reported
SIC Code:	Not reported
SIC Code 2:	Not reported
NAICS Code:	Not reported
Last Modified Date:	11/12/2012
First Submit Date:	11/09/2012
Data Submitted By:	Florida Division of Emergency Management
Company Name:	SOUTH FLORIDA WATER MANAGEMENT DISTRICT
Comments:	Not reported

Contact:

Contact ID:	Not reported
Year:	2011
Facility Id:	3986703
Contact Type:	Tier II Emergency Contact
Contact Name:	Jeffrey Smith
Contact Title:	Not reported
Contact Phone:	5616822516
Contact 24Hr Phone:	Not reported
Contact Telephone 2:	Not reported
Contact Telephone 3:	Not reported
Contact Telephone 4:	Not reported
Contact Telephone 5:	Not reported
Contact Telephone 6:	Not reported
Contact Email:	jesmith@sfwmd.gov

Contact ID:	Not reported
Year:	2011
Facility Id:	3986703
Contact Type:	Tier II Secondary 24 Hour Contact
Contact Name:	Jeffrey Smith
Contact Title:	Not reported
Contact Phone:	5616822516
Contact 24Hr Phone:	Not reported
Contact Telephone 2:	Not reported
Contact Telephone 3:	Not reported
Contact Telephone 4:	Not reported
Contact Telephone 5:	Not reported
Contact Telephone 6:	Not reported
Contact Email:	jesmith@sfwmd.gov

Contact ID:	Not reported
Year:	2011
Facility Id:	3986703
Contact Type:	Tier II Secondary Contact
Contact Name:	Jeffrey Smith
Contact Title:	Not reported
Contact Phone:	5616822516
Contact 24Hr Phone:	Not reported
Contact Telephone 2:	Not reported
Contact Telephone 3:	Not reported
Contact Telephone 4:	Not reported
Contact Telephone 5:	Not reported
Contact Telephone 6:	Not reported
Contact Email:	jesmith@sfwmd.gov

Contact ID:	Not reported

DRAFT

SOUTH FL WATER MGMT DIST-HOMESTEAD (Continued) **U003744358**

Year:	2011
Facility Id:	3986703
Contact Type:	Tier II Emergency 24 Hour Contact
Contact Name:	Jeffrey Smith
Contact Title:	Not reported
Contact Phone:	5616822516
Contact 24Hr Phone:	Not reported
Contact Telephone 2:	Not reported
Contact Telephone 3:	Not reported
Contact Telephone 4:	Not reported
Contact Telephone 5:	Not reported
Contact Telephone 6:	Not reported
Contact Email:	jesmith@sfwmd.gov

Year:	2010
Facility Id:	Not reported
Active Date:	Not reported
Inactive Date:	Not reported
Sale Pending:	Not reported
Original Date:	Not reported
PLOT Source:	Not reported
Latitude:	25.47722
Longitude:	-80.45
LEPC District:	Not reported
Counties:	Not reported
SERC:	Not reported
Program Level:	Not reported
PRIME:	Not reported
SIC Code:	Not reported
SIC Code 2:	Not reported
NAICS Code:	Not reported
Last Modified Date:	Not reported
First Submit Date:	Not reported
Data Submitted By:	Not reported
Company Name:	Not reported
Comments:	Not reported

Chemical Code:	68476346
Chemical Name:	Diesel Fuel Oil (low sulfur)
Chemical State:	LIQUID
Location Name:	Fuel Farm
Container Code:	B
Pressure Code:	1
Temperature Code:	4
Average Quantity:	29000
Maximum Quantity:	29000
Days On Site:	365

Year:	2010
Facility Id:	Not reported
Active Date:	Not reported
Inactive Date:	Not reported
Sale Pending:	Not reported

DRAFT

SOUTH FL WATER MGMT DIST-HOMESTEAD (Continued) **U003744358**

Original Date:	Not reported
PLOT Source:	Not reported
Latitude:	25.47722
Longitude:	-80.45
LEPC District:	Not reported
Counties:	Not reported
SERC:	Not reported
Program Level:	Not reported
PRIME:	Not reported
SIC Code:	Not reported
SIC Code 2:	Not reported
NAICS Code:	Not reported
Last Modified Date:	Not reported
First Submit Date:	Not reported
Data Submitted By:	Not reported
Company Name:	Not reported
Comments:	Not reported

Chemical Code:	8006619
Chemical Name:	GASOLINE
Chemical State:	LIQUID
Location Name:	Fuel Farm
Container Code:	B
Pressure Code:	1
Temperature Code:	4
Average Quantity:	25000
Maximum Quantity:	25000
Days On Site:	365

Year:	Not reported
Facility Id:	Not reported
Active Date:	Not reported
Inactive Date:	Not reported
Sale Pending:	False
Original Date:	Not reported
PLOT Source:	geocoded using batchgeocode.com 07/06/07
Latitude:	25.477636
Longitude:	-80.448119
LEPC District:	11
Counties:	Monroe,Miami-Dade,Broward,
SERC:	34292
Program Level:	Not reported
PRIME:	26207
SIC Code:	0111
SIC Code 2:	Not reported
NAICS Code:	11114

Other Chemical Data:

Report Year:	2006
Tier 2 Report ID:	101673
Chemical ID:	280467
CAS Number:	8006619
Chemical Name:	GASOLINE
Chemical Date:	2/6/2008
Average Amount:	4
Maximum Amount:	25000
Location ID:	467898
Chemical State:	Liquid

DRAFT

SOUTH FL WATER MGMT DIST-HOMESTEAD (Continued) **U003744358**

Mixture:	True
Mixture Percent:	.00
Containter:	B - BELOW GROUND TANK
Pressure:	1 - AMBIENT PRESSURE
Temperature:	4 - AMBIENT TEMPERATURE
Average Amount:	4
Maximum Amount:	25000
Days on Site:	365
Site Plan:	False
Site Plan Document:	Not reported
Private Location:	False
Location:	UST AT FUEL ISLAND

Report Year:	2006
Tier 2 Report ID:	101673
Chemical ID:	280466
CAS Number:	68476346
Chemical Name:	DIESEL FUEL OIL (HIGH SULFUR)
Chemical Date:	2/6/2008
Average Amount:	4
Maximum Amount:	29000
Location ID:	467897
Chemical State:	LIQUID
Mixture:	True
Mixture Percent:	.00
Containter:	B - BELOW GROUND TANK
Pressure:	1 - AMBIENT PRESSURE
Temperature:	4 - AMBIENT TEMPERATURE
Average Amount:	4
Maximum Amount:	29000
Days on Site:	365
Site Plan:	False
Site Plan Document:	Not reported
Private Location:	False
Location:	A UST A FUEL ISLAND

Report Year:	2005
Tier 2 Report ID:	98954
Chemical ID:	268036
CAS Number:	8006619
Chemical Name:	GASOLINE
Chemical Date:	6/6/2007
Average Amount:	4
Maximum Amount:	25000
Location ID:	452575
Chemical State:	Liquid
Mixture:	True
Mixture Percent:	.00
Containter:	B - BELOW GROUND TANK
Pressure:	1 - AMBIENT PRESSURE
Temperature:	4 - AMBIENT TEMPERATURE
Average Amount:	4
Maximum Amount:	25000
Days on Site:	365
Site Plan:	False

DRAFT

SOUTH FL WATER MGMT DIST-HOMESTEAD (Continued) **U003744358**

Site Plan Document: Not reported
Private Location: False
Location: UST AT FUEL ISLAND

Report Year: 2005
Tier 2 Report ID: 98954
Chemical ID: 268035
CAS Number: 68476346
Chemical Name: DIESEL FUEL OIL (HIGH SULFUR)
Chemical Date: 6/6/2007
Average Amount: 4
Maximum Amount: 29000
Location ID: 452574
Chemical State: LIQUID
Mixture: True
Mixture Percent: .00
Containter: B - BELOW GROUND TANK
Pressure: 1 - AMBIENT PRESSURE
Temperature: 4 - AMBIENT TEMPERATURE
Average Amount: 4
Maximum Amount: 29000
Days on Site: 365
Site Plan: False
Site Plan Document: Not reported
Private Location: False
Location: UST AT FUEL ISLAND

Company Info:
Company Name: SOUTH FLORIDA WATER MANAGEMENT DISTRICT
Company Address: 3301 GUN CLUB ROAD
Company City,St,Zip: WEST PALM BEACH, FL 33406
Company Phone: 561-682-2516
Company Fax: Not reported
Company Email: Not reported
FEI Number: 596015290
Comany Contact Name: JEFFERY A. SMITH
Cmpny Contact Phone: Not reported
Reduced Fees: False
Exempt Fees: False
Electronic Filing: True
Employee: 0
Comments: GOV'T

DRAFT

28 **SFWMD - FIELD STATION RECYCLE SYSTEM** **FINDS** **1011396735**
2195 NE 8TH ST (SW 312TH ST/CAMBELL DR) **N/A**
HOMESTEAD, FL 33033

FINDS:

Registry ID: 110035483884

Environmental Interest/Information System
Florida Environmental System Today Application (FIESTA) Data Maintenance (FDM) system maintains entity, environmental interest and affiliation data for the State of Florida.

Click this hyperlink while viewing on your computer to access additional FINDS: detail in the EDR Site Report.

---

28 **SFWMD HOMESTEAD FIELD STATION** **FL UST** **U003299354**
2195 NE 8 ST **FL Miami-Dade IW** **N/A**
HOMESTEAD, FL 33033

Miami-Dade Co. Tanks:
Facility ID: 199909011838301
Permit Code: 7
Work Group: UT
Work Group Number: 1340
Permit Number: UT-00001340
Location Description: Not reported
Folio: 1079080000482
Permit Status: FACILITY NO LONGER NEEDS A PERMIT OR CLOSED
Title Code: AOP
Title Status: ANNUAL OPERATING PERMIT
Permit Title: STORAGE TANKS
Class Code: REG
Class Status: REGULAR PERMIT

Miami-Dade Co. IW5:
Region: DADE
Facility ID: 199909110825227
Permit Status: PERMIT ISSUED
Permit Code: 5
Work Group: IW5
Work Group Number: 1913
Permit Number: IW5-00001913
Address Description: Not reported
Folio: 1079080000482
Title Code: AOP
Title Code Description: ANNUAL OPERATING PERMIT
Permit Title: INDUSTRIAL WASTE 5
Permit Class: REG
Permit Class Description: Regular permit

DRAFT

28 **SFWMD HOMESTEAD FIELD STATION** **FINDS** **1024018476**
2195 NE 8TH ST **ECHO** **N/A**
HOMESTEAD, FL 33033

FINDS:

Registry ID: 110070113721

Environmental Interest/Information System
US National Pollutant Discharge Elimination System (NPDES) module of the Compliance Information System (ICIS) tracks surface water permits issued under the Clean Water Act. Under NPDES, all facilities that discharge pollutants from any point source into waters of the United States are required to obtain a permit. The permit will likely contain limits on what can be discharged, impose monitoring and reporting requirements, and include other provisions to ensure that the discharge does not adversely affect water quality.

Click this hyperlink while viewing on your computer to access additional FINDS: detail in the EDR Site Report.

ECHO:
Envid: 1024018476
Registry ID: 110070113721
DFR URL: http://echo.epa.gov/detailed-facility-report?fid=110070113721

---

28 **RED LOBSTER** **FINDS** **1016709926**
2301 NE 8TH ST **ECHO** **N/A**
HOMESTEAD, FL 33033

FINDS:

Registry ID: 110057000285

Environmental Interest/Information System
US National Pollutant Discharge Elimination System (NPDES) module of the Compliance Information System (ICIS) tracks surface water permits issued under the Clean Water Act. Under NPDES, all facilities that discharge pollutants from any point source into waters of the United States are required to obtain a permit. The permit will likely contain limits on what can be discharged, impose monitoring and reporting requirements, and include other provisions to ensure that the discharge does not adversely affect water quality.

Click this hyperlink while viewing on your computer to access additional FINDS: detail in the EDR Site Report.

ECHO:
Envid: 1016709926
Registry ID: 110057000285
DFR URL: http://echo.epa.gov/detailed-facility-report?fid=110057000285

DRAFT

28 **RED LOBSTER HOSPITALITY, LLC DBA RED LOBSTER #6359** **FL Miami-Dade Co. GTO** **S109841347**
2301 NE 8 ST **N/A**
HOMESTEAD, FL 33033

Miami-Dade Co. GTO:

Region:	DADE
Facility ID:	200907281526580
Permit Status:	PERMIT ISSUED
Permit Code:	5
Work Group:	GDO
Work Group Number:	8491
Permit Number:	GDO-00008491
Address Description:	Not reported
Folio:	1079090370050
Title Code:	AOP
Title Code Description:	ANNUAL OPERATING PERMIT
Permit Title:	FATS, OILS AND GREASE DISCHARGE CONTROL
Permit Class:	IGT
Permit Class Description:	INGROUND GREASE TRAP

---

28 **SOUTH FLORIDA WATER MANAGEMENT DISTRICT- HOMESTEAD** **FL TIER 2** **S108634847**
2195 NORTH EAST 8 TH STREET **N/A**
HOMESTEAD, FL 33033

TIER 2:

Year:	2016
Facility Id:	5831032
Active Date:	Not reported
Inactive Date:	Not reported
Sale Pending:	Not reported
Original Date:	Not reported
PLOT Source:	Not reported
Latitude:	Not reported
Longitude:	Not reported
LEPC District:	Not reported
Counties:	Not reported
SERC:	Not reported
Program Level:	Not reported
PRIME:	Not reported
SIC Code:	Not reported
SIC Code 2:	Not reported
NAICS Code:	924110
Last Modified Date:	01/31/2017
First Submit Date:	01/31/2017
Data Submitted By:	JEFFREY SMITH, LEAD ENVIRONMENTAL SCIENTIST
Company Name:	SOUTH FLORIDA WATER MANAGEMENT DISTRICT
Comments:	Not reported

Contact:

Contact ID:	Not reported
Year:	2016
Facility Id:	5831032
Contact Type:	Emergency Contact
Contact Name:	South Florida Water Management District - Control Room
Contact Title:	Not reported
Contact Phone:	5616826116
Contact 24Hr Phone:	Not reported
Contact Telephone 2:	5616822516
Contact Telephone 3:	Not reported

DRAFT

SOUTH FLORIDA WATER MANAGEMENT DISTRICT- HOMESTEAD (Continued) **S108634847**

Contact Telephone 4:	5616822516
Contact Telephone 5:	5616822516
Contact Telephone 6:	5612482451
Contact Email:	jesmith@sfwmd.gov

Year:	2015
Facility Id:	5384732
Active Date:	Not reported
Inactive Date:	Not reported
Sale Pending:	Not reported
Original Date:	Not reported
PLOT Source:	Not reported
Latitude:	25.478626
Longitude:	-80.478612
LEPC District:	Not reported
Counties:	Not reported
SERC:	Not reported
Program Level:	Not reported
PRIME:	Not reported
SIC Code:	Not reported
SIC Code 2:	Not reported
NAICS Code:	924110
Last Modified Date:	01/29/2016
First Submit Date:	01/29/2016
Data Submitted By:	JEFFREY SMITH, LEAD ENVIRONMENTAL SCIENTIST
Company Name:	SOUTH FLORIDA WATER MANAGEMENT DISTRICT
Comments:	Not reported

Contact:

Contact ID:	Not reported
Year:	2015
Facility Id:	5384732
Contact Type:	Tier II Emergency 24 Hour Contact
Contact Name:	N/A South Florida Water Management District - Control Room
Contact Title:	Not reported
Contact Phone:	5616826116
Contact 24Hr Phone:	Not reported
Contact Telephone 2:	5616822516
Contact Telephone 3:	Not reported
Contact Telephone 4:	5616822516
Contact Telephone 5:	5616822516
Contact Telephone 6:	5612482451
Contact Email:	jesmith@sfwmd.gov

Year:	2014
Facility Id:	4976695
Active Date:	Not reported
Inactive Date:	Not reported
Sale Pending:	Not reported
Original Date:	Not reported
PLOT Source:	Not reported
Latitude:	25.478626

DRAFT

SOUTH FLORIDA WATER MANAGEMENT DISTRICT- HOMESTEAD (Continued) **S108634847**

Longitude:	-80.478612
LEPC District:	Not reported
Counties:	Not reported
SERC:	Not reported
Program Level:	Not reported
PRIME:	Not reported
SIC Code:	Not reported
SIC Code 2:	Not reported
NAICS Code:	924110
Last Modified Date:	01/06/2015
First Submit Date:	01/06/2015
Data Submitted By:	JEFFREY SMITH, LEAD ENVIRONMENTAL SCIENTIST
Company Name:	SOUTH FLORIDA WATER MANAGEMENT DISTRICT
Comments:	Not reported

Contact:

Contact ID:	Not reported
Year:	2014
Facility Id:	4976695
Contact Type:	Tier II Emergency 24 Hour Contact
Contact Name:	South Florida Water Management District - Control Room
Contact Title:	Not reported
Contact Phone:	5616826116
Contact 24Hr Phone:	Not reported
Contact Telephone 2:	5616822516
Contact Telephone 3:	Not reported
Contact Telephone 4:	Not reported
Contact Telephone 5:	Not reported
Contact Telephone 6:	Not reported
Contact Email:	jesmith@sfwmd.gov

Year:	2013
Facility Id:	4484685
Active Date:	Not reported
Inactive Date:	Not reported
Sale Pending:	Not reported
Original Date:	Not reported
PLOT Source:	Not reported
Latitude:	25.478626
Longitude:	-80.478612
LEPC District:	Not reported
Counties:	Not reported
SERC:	Not reported
Program Level:	Not reported
PRIME:	Not reported
SIC Code:	Not reported
SIC Code 2:	Not reported
NAICS Code:	924110
Last Modified Date:	01/02/2014
First Submit Date:	01/02/2014
Data Submitted By:	JEFFREY SMITH, LEAD ENVIRONMENTAL SCIENTIST
Company Name:	SOUTH FLORIDA WATER MANAGEMENT DISTRICT
Comments:	Not reported

Contact:

DRAFT

SOUTH FLORIDA WATER MANAGEMENT DISTRICT- HOMESTEAD (Continued) **S108634847**

Contact ID:	Not reported
Year:	2013
Facility Id:	4484685
Contact Type:	Owner / Operator
Contact Name:	Jeffrey Smith
Contact Title:	Not reported
Contact Phone:	5612482451
Contact 24Hr Phone:	Not reported
Contact Telephone 2:	5616822516
Contact Telephone 3:	Not reported
Contact Telephone 4:	Not reported
Contact Telephone 5:	Not reported
Contact Telephone 6:	Not reported
Contact Email:	jesmith@sfwmd.gov

Year:	2012
Facility Id:	4094573
Active Date:	Not reported
Inactive Date:	Not reported
Sale Pending:	Not reported
Original Date:	Not reported
PLOT Source:	Not reported
Latitude:	25.478626
Longitude:	-80.478612
LEPC District:	Not reported
Counties:	Not reported
SERC:	Not reported
Program Level:	Not reported
PRIME:	Not reported
SIC Code:	Not reported
SIC Code 2:	Not reported
NAICS Code:	924110
Last Modified Date:	03/04/2013
First Submit Date:	02/22/2013
Data Submitted By:	JEFFREY SMITH, LEAD ENVIRONMENTAL SCIENTIST
Company Name:	SOUTH FLORIDA WATER MANAGEMENT DISTRICT
Comments:	Not reported

Contact:

Contact ID:	Not reported
Year:	2012
Facility Id:	4094573
Contact Type:	Owner / Operator
Contact Name:	Jeffrey Smith
Contact Title:	Not reported
Contact Phone:	Not reported
Contact 24Hr Phone:	Not reported
Contact Telephone 2:	Not reported
Contact Telephone 3:	Not reported
Contact Telephone 4:	Not reported
Contact Telephone 5:	Not reported
Contact Telephone 6:	Not reported
Contact Email:	jesmith@sfwmd.gov

Contact ID:	Not reported

DRAFT

SOUTH FLORIDA WATER MANAGEMENT DISTRICT- HOMESTEAD (Continued) **S108634847**

Year:	2012
Facility Id:	4094573
Contact Type:	Tier II Emergency 24 Hour Contact
Contact Name:	South Florida Water Management District - Control Room
Contact Title:	Not reported
Contact Phone:	Not reported
Contact 24Hr Phone:	Not reported
Contact Telephone 2:	Not reported
Contact Telephone 3:	Not reported
Contact Telephone 4:	Not reported
Contact Telephone 5:	Not reported
Contact Telephone 6:	Not reported
Contact Email:	jesmith@sfwmd.gov

---

28 **SOUTH FL WATER MGMT DIST-FIELD STATION** **FL LUST U003744357**
15815 SW 312TH ST **FL UST N/A**
HOMESTEAD, FL 33033

LUST:

Region:	STATE
Facility Id:	8733405
Facility Status:	CLOSED
Facility Type:	G - State Government
Facility Phone:	(305)686-8800
Facility Cleanup Rank:	Not reported
District:	Southeast District
Lat/Long (dms):	25 28 41.0054 / 80 26 50.9953
Section:	Not reported
Township:	Not reported
Range:	Not reported
Feature:	Not reported
Method:	DMAP
Datum:	0
Score:	29
Score Effective Date:	06/14/2001
Score When Ranked:	Not reported
Operator:	SOUTH FL WATER MGMT DIST.
Name Update:	06/23/1999
Address Update:	Not reported

Discharge Cleanup Summary:

Discharge Date:	03/18/1992
PCT Discharge Combined:	Not reported
Cleanup Required:	R - CLEANUP REQUIRED
Discharge Cleanup Status:	NFA - NFA COMPLETE
Disch Cleanup Status Date:	10/07/1994
Cleanup Work Status:	COMPLETED
Information Source:	D - DISCHARGE NOTIFICATION
Other Source Description:	Not reported
Eligibility Indicator:	E - ELIGIBLE
Site Manager:	Not reported
Site Mgr End Date:	Not reported
Tank Office:	-

Petroleum Cleanup Program Eligibility:

Facility ID:	8733405

DRAFT

SOUTH FL WATER MGMT DIST-FIELD STATION (Continued) **U003744357**

Discharge Date:	18-MAR-92
Pct Discharge Combined With:	Not reported
Cleanup Required:	R - CLEANUP REQUIRED
Discharge Cleanup Status:	NFA - NFA COMPLETE
Disch Cleanup Status Date:	10/07/1994
Cleanup Work Status:	COMPLETED
Information Source:	D - DISCHARGE NOTIFICATION
Other Source Description:	Not reported
Application Received Date:	18-MAR-92
Cleanup Program:	C - PETROLEUM CLEANUP PARTICIPATION PROGRAM
Eligibility Status:	07-FEB-02
Elig Status Date:	07-FEB-02
Letter Of Intent Date:	Not reported
Redetermined:	No
Inspection Date:	05/07/1992
Site Manager:	Not reported
Site Mgr End Date:	Not reported
Tank Office:	-
Deductible Amount:	Not reported
Deductible Paid To Date:	0
Co-Pay Amount:	25
Co-Pay Paid To Date:	0
Cap Amount:	300000

Task Information:

District:	SED
Facility ID:	8733405
Facility Status:	CLOSED
Facility Type:	G - State Government -
County:	MIAMI-DADE
County ID:	13
Cleanup Eligibility Status:	E
Source Effective Date:	09-23-1994
Discharge Date:	03-18-1992
Cleanup Required:	R - CLEANUP REQUIRED
Discharge Cleanup Status:	NFA - NFA COMPLETE
Disch Cleanup Status Date:	10-07-1994
SRC Action Type:	NFA - NO FURTHER ACTION
SRC Submit Date:	09-06-1994
SRC Review Date:	09-23-1994
SRC Completion Status:	A - APPROVED
SRC Issue Date:	10-07-1994
SRC Comment:	Not reported
Cleanup Work Status:	COMPLETED
Site Mgr:	Not reported
Site Mgr End Date:	Not reported
Tank Office:	-
SR Task ID:	Not reported
SR Cleanup Responsible:	-
SR Funding Eligibility Type:	-
SR Actual Cost:	Not reported
SR Completion Date:	Not reported
SR Payment Date:	Not reported
SR Oral Date:	Not reported
SR Written Date:	Not reported
SR Soil Removal:	Not reported
SR Free Product Removal:	Not reported
SR Soil Tonnage Removed:	Not reported

DRAFT

SOUTH FL WATER MGMT DIST-FIELD STATION (Continued) **U003744357**

SR Soil Treatment:	Not reported
SR Other Treatment:	Not reported
SR Alternate Proc Received Date:	Not reported
SR Alternate Procedure Status:	Not reported
SR Alternate Procedure Status Date:	Not reported
SR Alternate Procedure Comments:	Not reported
SA Task ID:	71244
SA Cleanup Responsible:	-
SA Funding Eligibility Type:	-
SA Actual Cost:	Not reported
SA Completion Date:	Not reported
SA Payment Date:	Not reported
RAP Task ID:	71245
RAP Cleanup Responsible ID:	-
RAP Funding Eligibility Type:	-
RAP Actual Cost:	Not reported
RAP Completion Date:	07-21-1994
RAP Payment Date:	Not reported
RAP Last Order Approved:	Not reported
RA Task ID:	71247
RA Cleanup Responsible:	-
RA Funding Eligibility Type:	-
RA Years to Complete:	0
RA Actual Cost:	Not reported

Click here for Florida Oculus:

UST:

Facility Id:	8733405
Facility Status:	CLOSED
Type Description:	State Government
Facility Phone:	(305) 686-8800
Region:	STATE
Positioning Method:	DMAP
Lat/Long (dms):	25 28 41 / 80 26 51

Owner:

Owner Id:	20374
Owner Name:	SOUTH FL WATER MGMT DIST
Owner Address:	3301 GUN CLUB RD-DEPT #5432
Owner Address 2:	ATTN: JEFFREY SMITH
Owner City,St,Zip:	WEST PALM BEACH, FL 33406
Owner Contact:	JEFFREY A SMITH
Owner Phone:	(561) 682-2516

Tank Info:

Tank Id:	1
Status:	Removed
Status Date:	01-JUL-1985
Install Date:	01-JUL-1968
Substance:	Fuel oil-on site heat
Content Description:	Fuel Oil - Onsite Heat
Gallons:	280
Vessel Indicator:	TANK
Tank Location:	UNDERGROUND
DEP Contractor:	P

DRAFT

SOUTH FL WATER MGMT DIST-FIELD STATION (Continued) **U003744357**

Click here for Florida Oculus:

---

29 **WALGREENS # 9788** **FL Miami-Dade IW** **S108171598**
2800 NE 8 ST **N/A**
HOMESTEAD, FL 33033

Miami-Dade Co. IW5:

Region:	DADE
Facility ID:	200608171521298
Permit Status:	FACILITY NO LONGER NEEDS A PERMIT OR CLOSED
Permit Code:	7
Work Group:	IW5
Work Group Number:	17682
Permit Number:	IW5-00017682
Address Description:	Not reported
Folio:	1079160010090
Title Code:	AOP
Title Code Description:	ANNUAL OPERATING PERMIT
Permit Title:	INDUSTRIAL WASTE 5
Permit Class:	REG
Permit Class Description:	Regular permit

---

29 **SUN TRUST BANK - HOMESTEAD OAS** **FINDS** **1010509165**
2952 NE 8TH ST **ECHO** **N/A**
HOMESTEAD, FL 33033

FINDS:

Registry ID: 110032832709

Environmental Interest/Information System
US National Pollutant Discharge Elimination System (NPDES) module of the Compliance Information System (ICIS) tracks surface water permits issued under the Clean Water Act. Under NPDES, all facilities that discharge pollutants from any point source into waters of the United States are required to obtain a permit. The permit will likely contain limits on what can be discharged, impose monitoring and reporting requirements, and include other provisions to ensure that the discharge does not adversely affect water quality.

Florida Environmental System Today Application (FIESTA) Data Maintenance (FDM) system maintains entity, environmental interest and affiliation data for the State of Florida.

Click this hyperlink while viewing on your computer to access additional FINDS: detail in the EDR Site Report.

ECHO:

Envid:	1010509165
Registry ID:	110032832709
DFR URL:	http://echo.epa.gov/detailed-facility-report?fid=110032832709

DRAFT

29 **PUBLIX SUPERMARKETS, INC. DBA PUBLIX STORE #1136** **FL Miami-Dade Co. GTO** **S108830083**
2950 NE 8 ST **N/A**
HOMESTEAD, FL 33030

Miami-Dade Co. GTO:

Region:	DADE
Facility ID:	200706291543172
Permit Status:	PERMIT ISSUED
Permit Code:	5
Work Group:	GDO
Work Group Number:	7790
Permit Number:	GDO-00007790
Address Description:	Not reported
Folio:	1079160010090
Title Code:	AOP
Title Code Description:	ANNUAL OPERATING PERMIT
Permit Title:	FATS, OILS AND GREASE DISCHARGE CONTROL
Permit Class:	IGT
Permit Class Description:	INGROUND GREASE TRAP

---

29 **PUBLIX SUPER MARKET #1136** **FL AST** **A100319280**
2950 NE 8TH ST **N/A**
HOMESTEAD, FL 33033

AST:

Facility ID:	9810263
Facility Status:	OPEN
Type Description:	Fuel user/Non-retail
Facility Phone:	(305) 242-2679
DEP Contractor Own:	P
Region:	STATE
Positioning Method:	Not reported
Lat/Long (dms):	Not reported

Owner:

Owner Id:	25164
Owner Name:	PUBLIX SUPER MARKETS INC - ENVIRONMENTAL
Owner Address:	PO BOX 407
Owner Address 2:	ATTN: STORAGE TANK REGIS
Owner City,St,Zip:	LAKELAND, FL 33802
Owner Contact:	MICHAEL HEWETT
Owner Phone:	(863) 499-5418

Tank Id:	1
Status:	In service
Status Date:	01-MAR-2008
Install Date:	01-MAR-2008
Substance:	Diesel-emergen generator
Content Description:	Emerg Generator Diesel
Gallons:	1000
Tank Location:	ABOVEGROUND

Construction:

Tank Id:	1
Construction Category:	Primary Construction
Construction Description:	Steel

Tank Id:	1
Construction Category:	Secondary Containment

DRAFT

PUBLIX SUPER MARKET #1136 (Continued) **A100319280**

Construction Description: Double wall

Tank Id: 1
Construction Category: Overfill/Spill
Construction Description: Spill containment bucket

Tank Id: 1
Construction Category: Overfill/Spill
Construction Description: Level gauges/alarms

Monitoring:
Tank ID: 1
Monitoring Description: Visual inspection of ASTs

Tank ID: 1
Monitoring Description: Monitor dbl wall tank space

Tank ID: 1
Monitoring Description: Continuous electronic sensing

Piping:
Tank ID: 1
Piping Category: Miscellaneous Attributes
Piping Description: Suction piping system

Tank ID: 1
Piping Category: Miscellaneous Attributes
Piping Description: Abv, no soil contact

Click here for Florida Oculus:

---

29 **MIAMI DADE STATION 66** **EDR Hist Auto** **1021195271**
3100 SE 8TH ST **N/A**
HOMESTEAD, FL 33035

EDR Hist Auto

Year:	Name:	Type:
2008	MIAMI DADE STATION 66	Gasoline Service Stations, NEC

---

29 **PALACE AT HOMESTEAD, LLC DBA PALACE GARDENS** **FL Miami-Dade Co. GTO** **S108171342**
3100 NE 8 ST **N/A**
HOMESTEAD, FL 33033

Miami-Dade Co. GTO:
Region: DADE
Facility ID: 200607201133181
Permit Status: NEW FACILITY, NEVER HAD A PERMIT
Permit Code: 10
Work Group: GDO
Work Group Number: 7398
Permit Number: GDO-00007398
Address Description: Not reported
Folio: 1079210110010

DRAFT

PALACE AT HOMESTEAD, LLC DBA PALACE GARDENS (Continued) **S108171342**

Title Code:	AOP
Title Code Description:	ANNUAL OPERATING PERMIT
Permit Title:	FATS, OILS AND GREASE DISCHARGE CONTROL
Permit Class:	NGT
Permit Class Description:	NO GREASE TRAP
Region:	DADE
Facility ID:	201409021428255
Permit Status:	PERMIT ISSUED
Permit Code:	5
Work Group:	GDO
Work Group Number:	10388
Permit Number:	GDO-00010388
Address Description:	Not reported
Folio:	1079160010030
Title Code:	AOP
Title Code Description:	ANNUAL OPERATING PERMIT
Permit Title:	FATS, OILS AND GREASE DISCHARGE CONTROL
Permit Class:	IGT
Permit Class Description:	INGROUND GREASE TRAP

---

29 **THE PALACE GARDENS** **FL AST** **A100428315**
3100 NE 8TH ST **N/A**
HOMESTEAD, FL 33033

AST:

Facility ID:	9815164
Facility Status:	OPEN
Type Description:	Fuel user/Non-retail
Facility Phone:	(305) 562-9223
DEP Contractor Own:	C
Region:	STATE
Positioning Method:	Not reported
Lat/Long (dms):	Not reported

Owner:

Owner Id:	73391
Owner Name:	PALACE AT HOMESTEAD LLC
Owner Address:	10850 SW 113TH PL
Owner Address 2:	Not reported
Owner City,St,Zip:	MIAMI, FL 33176
Owner Contact:	JACOB SHAHAM
Owner Phone:	(305) 725-2533

Tank Id:	1
Status:	In service
Status Date:	01-FEB-2016
Install Date:	01-FEB-2016
Substance:	Diesel-emergen generator
Content Description:	Emerg Generator Diesel
Gallons:	2000
Tank Location:	ABOVEGROUND

Construction:

Tank Id:	1
Construction Category:	Overfill/Spill
Construction Description:	Spill containment bucket

DRAFT

THE PALACE GARDENS (Continued) **A100428315**

Tank Id: 1
Construction Category: Overfill/Spill
Construction Description: Flow shut-Off

Tank Id: 1
Construction Category: Secondary Containment
Construction Description: Double wall

Tank Id: 1
Construction Category: Primary Construction
Construction Description: Steel

Monitoring:
Tank ID: 1
Monitoring Description: Visual inspection of ASTs

Tank ID: 1
Monitoring Description: Monitor tank bottom space

Tank ID: 1
Monitoring Description: Monitor dbl wall tank space

Piping:
Tank ID: 1
Piping Category: Miscellaneous Attributes
Piping Description: Suction piping system

Tank ID: 1
Piping Category: Primary Construction
Piping Description: Steel/galvanized metal

Tank ID: 1
Piping Category: Miscellaneous Attributes
Piping Description: Abv, no soil contact

Click here for Florida Oculus:

---

29 **C.R. HOMESTEAD, LLC DBA CASAVANA CUBAN CUISINE** **FL Miami-Dade Co. GTO** **S108515513**
2814 NE 8 ST **N/A**
HOMESTEAD, FL 33030

Miami-Dade Co. GTO:
Region: DADE
Facility ID: 200705081413405
Permit Status: PERMIT ISSUED
Permit Code: 5
Work Group: GDO
Work Group Number: 7710
Permit Number: GDO-00007710
Address Description: Not reported
Folio: 1079160010090
Title Code: AOP
Title Code Description: ANNUAL OPERATING PERMIT
Permit Title: FATS, OILS AND GREASE DISCHARGE CONTROL
Permit Class: IGT
Permit Class Description: INGROUND GREASE TRAP

DRAFT

29 **OASIS PLAZA RETAIL SHOPS** **FL Miami-Dade Co. GTO** **S107811259**
2818 NE 8 ST **N/A**
HOMESTEAD, FL 33030

Miami-Dade Co. GTO:

Region:	DADE
Facility ID:	200604191543439
Permit Status:	FACILITY NO LONGER NEEDS A PERMIT OR CLOSED
Permit Code:	7
Work Group:	GDO
Work Group Number:	7421
Permit Number:	GDO-00007421
Address Description:	Not reported
Folio:	1079160010090
Title Code:	AOP
Title Code Description:	ANNUAL OPERATING PERMIT
Permit Title:	FATS, OILS AND GREASE DISCHARGE CONTROL
Permit Class:	UNKN
Permit Class Description:	UNKNOWN SYSTEM

---

29 **HEALTHY EATS, LLC DBA ROBEKS JUICE** **FL Miami-Dade Co. GTO** **S108830093**
2834 NE 8 ST (B-11) **N/A**
HOMESTEAD, FL 33033

Miami-Dade Co. GTO:

Region:	DADE
Facility ID:	200709111548159
Permit Status:	PERMIT DEACTIVATED
Permit Code:	13
Work Group:	GDO
Work Group Number:	7845
Permit Number:	GDO-00007845
Address Description:	Not reported
Folio:	1079160010090
Title Code:	AOP
Title Code Description:	ANNUAL OPERATING PERMIT
Permit Title:	FATS, OILS AND GREASE DISCHARGE CONTROL
Permit Class:	NGT
Permit Class Description:	NO GREASE TRAP

---

29 **HEALTHY EATS, LLC DBA ROBEKS JUICE** **FL Enforcement** **S121129476**
2834 NE 8 ST (B-11) **N/A**
HOMESTEAD, FL 33033

Enforcement Miami-Dade:

Region:	DADE
Enforcement Officer:	Not reported
Facility Type:	Grease Trap Ordinance
Facility Status:	Open
Facility Status Code:	O
Facility Type Code:	GTO
Status Date:	5/3/2017
Case Level:	Ticket Issued
Case Number:	2017050211401840
Case Description:	24-29
Address Description:	Not reported
Folio:	1079160010090
Officer Name:	Not reported

DRAFT

HEALTHY EATS, LLC DBA ROBEKS JUICE (Continued) **S121129476**

Case Status Level: T
Work Group: GDO
Work Group Number: 7845

---

29 **LITTLE CAESAR'S ENTERPRISES, INC. DBA LITTLE CAESA** **FL Miami-Dade Co. GTO** **S108830114**
2854 NE 8 ST **N/A**
HOMESTEAD, FL 33030

Miami-Dade Co. GTO:
Region: DADE
Facility ID: 200710011552390
Permit Status: PERMIT ISSUED
Permit Code: 5
Work Group: GDO
Work Group Number: 7863
Permit Number: GDO-00007863
Address Description: Not reported
Folio: 1079160010090
Title Code: AOP
Title Code Description: ANNUAL OPERATING PERMIT
Permit Title: FATS, OILS AND GREASE DISCHARGE CONTROL
Permit Class: MGRU
Permit Class Description: MANUAL GREASE RECOVERY UNIT

---

29 **DEVON U.S.A. CLEANER NUMBER ONE, LLC.** **FL Miami-Dade IW** **S108515366**
2858 NE 8 ST **N/A**
HOMESTEAD, FL 33033

Miami-Dade Co. IW5:
Region: DADE
Facility ID: 200705101118066
Permit Status: PERMIT ISSUED
Permit Code: 5
Work Group: IW5
Work Group Number: 18079
Permit Number: IW5-00018079
Address Description: Not reported
Folio: 1079160010090
Title Code: AOP
Title Code Description: ANNUAL OPERATING PERMIT
Permit Title: INDUSTRIAL WASTE 5
Permit Class: REG
Permit Class Description: Regular permit

---

29 **DENTAL CENTER OF HOMESTEAD** **FL Miami-Dade IW** **S108289697**
2870 NE 8 ST (SUITE B-2) **N/A**
HOMESTEAD, FL 33030

Miami-Dade Co. IW5:
Region: DADE
Facility ID: 200701091001155
Permit Status: FACILITY NO LONGER NEEDS A PERMIT OR CLOSED
Permit Code: 7
Work Group: IW5
Work Group Number: 17874

DRAFT

DENTAL CENTER OF HOMESTEAD (Continued) **S108289697**

Permit Number: IW5-00017874
Address Description: Not reported
Folio: 1079160010090
Title Code: AOP
Title Code Description: ANNUAL OPERATING PERMIT
Permit Title: INDUSTRIAL WASTE 5
Permit Class: REG
Permit Class Description: Regular permit

---

29 **VILLA PORTOFINO EAST COMMERCIA** **FINDS 1011927067**
UNKNOWN **ECHO N/A**
HOMESTEAD, FL 33030

FINDS:

Registry ID: 110037476488

Environmental Interest/Information System
US National Pollutant Discharge Elimination System (NPDES) module of the Compliance Information System (ICIS) tracks surface water permits issued under the Clean Water Act. Under NPDES, all facilities that discharge pollutants from any point source into waters of the United States are required to obtain a permit. The permit will likely contain limits on what can be discharged, impose monitoring and reporting requirements, and include other provisions to ensure that the discharge does not adversely affect water quality.

Click this hyperlink while viewing on your computer to access additional FINDS: detail in the EDR Site Report.

ECHO:
Envid: 1011927067
Registry ID: 110037476488
DFR URL: http://echo.epa.gov/detailed-facility-report?fid=110037476488

---

29 **VILLA PORTOFINO EAST** **FINDS 1010013465**
N/A

HOMESTEAD, FL 33030

FINDS:

Registry ID: 110035504022

Environmental Interest/Information System
Florida Environmental System Today Application (FIESTA) Data Maintenance (FDM) system maintains entity, environmental interest and affiliation data for the State of Florida.

Click this hyperlink while viewing on your computer to access additional FINDS: detail in the EDR Site Report.

DRAFT

29 **OASIS PLAZA** **FINDS** **1011442634**
SW 152ND AVENUE AND SW 312TH STREET **N/A**
HOMESTEAD, FL 33033

FINDS:

Registry ID: 110035616081

Environmental Interest/Information System
Florida Environmental System Today Application (FIESTA) Data Maintenance (FDM) system maintains entity, environmental interest and affiliation data for the State of Florida.

Click this hyperlink while viewing on your computer to access additional FINDS: detail in the EDR Site Report.

---

29 **ON THE BORDER - RESTAURANT AT HOMESTEAD** **FL Miami-Dade Co. GTO** **S109141412**
3035 NE 8 ST **N/A**
HOMESTEAD, FL 33030

Miami-Dade Co. GTO:

Region:	DADE
Facility ID:	200805130841458
Permit Status:	FACILITY NO LONGER NEEDS A PERMIT OR CLOSED
Permit Code:	7
Work Group:	GDO
Work Group Number:	8039
Permit Number:	GDO-00008039
Address Description:	Not reported
Folio:	1079090351970
Title Code:	AOP
Title Code Description:	ANNUAL OPERATING PERMIT
Permit Title:	FATS, OILS AND GREASE DISCHARGE CONTROL
Permit Class:	UNKN
Permit Class Description:	UNKNOWN SYSTEM

---

29 **BAPTIST HOMESTEAD HOSPITAL** **FL Enforcement** **U004065412**
3377 NE 8 ST **N/A**
HOMESTEAD, FL 33030

Enforcement Miami-Dade:

Region:	DADE
Enforcement Officer:	Not reported
Facility Type:	Mobile Air Source
Facility Status:	Closed
Facility Status Code:	C
Facility Type Code:	AIR[M]
Status Date:	3/13/2008
Case Level:	Administrative Stage
Case Number:	2008020413084230
Case Description:	CASE ASSIGNED TO ENF. GROUP INCORRECTLY
Address Description:	Not reported
Folio:	1079090000220
Officer Name:	Not reported
Case Status Level:	A
Work Group:	AP
Work Group Number:	2476

DRAFT

29 **ON THE BOARDER** **FINDS** **1011442354**
UNKNOWN **ECHO** **N/A**
HOMESTEAD, FL 33030

FINDS:

Registry ID: 110037460501

Environmental Interest/Information System

US National Pollutant Discharge Elimination System (NPDES) module of the Compliance Information System (ICIS) tracks surface water permits issued under the Clean Water Act. Under NPDES, all facilities that discharge pollutants from any point source into waters of the United States are required to obtain a permit. The permit will likely contain limits on what can be discharged, impose monitoring and reporting requirements, and include other provisions to ensure that the discharge does not adversely affect water quality.

Florida Environmental System Today Application (FIESTA) Data Maintenance (FDM) system maintains entity, environmental interest and affiliation data for the State of Florida.

Click this hyperlink while viewing on your computer to access additional FINDS: detail in the EDR Site Report.

ECHO:

Envid:	1011442354
Registry ID:	110037460501
DFR URL:	http://echo.epa.gov/detailed-facility-report?fid=110037460501

---

30 **ARVIDA NURSERIES** **FL AST** **A100167250**
14450 SW 312TH ST **N/A**
HOMESTEAD, FL 33033

AST:

Facility ID:	8840779
Facility Status:	CLOSED
Type Description:	Agricultural
Facility Phone:	(305) 245-9573
DEP Contractor Own:	P
Region:	STATE
Positioning Method:	DMAP
Lat/Long (dms):	25 28 35 / 80 25 32

Owner:

Owner Id:	1053
Owner Name:	ARVIDA NURSERIES CORP
Owner Address:	PO BOX 1508
Owner Address 2:	Not reported
Owner City,St,Zip:	HOMESTEAD, FL 33090
Owner Contact:	BOB J. PLYLER
Owner Phone:	(305) 245-9573

Tank Id:	1
Status:	Removed
Status Date:	13-MAY-2005
Install Date:	01-JAN-1988
Substance:	Fuel oil-on site heat

DRAFT

ARVIDA NURSERIES (Continued) **A100167250**

Content Description: Fuel Oil - Onsite Heat
Gallons: 500
Tank Location: ABOVEGROUND

Tank Id: 2
Status: Removed
Status Date: 13-MAY-2005
Install Date: 01-JAN-1988
Substance: Unleaded gas
Content Description: Unleaded Gas
Gallons: 1000
Tank Location: ABOVEGROUND

Click here for Florida Oculus:

---

30 CRYSTAL LAKES SHOPPING CENTER **FL NPDES** **S116756333**
N/A

HOMESTEAD, FL

WASTEWATER:
Facility ID: FLR10OB10
Facility Type: Construction Stormwater GP
Status: Active - Existing, permitted facility/site for which effluent, reclaimed water or wastewater residual discharge into the environment and/or monitoring is taking place.
District Office: TLST
NPDES Permitted Site: Not reported
Environmental Interest: Not reported
Owner Type: Unknown
Permit Capacity: Not reported
Party Name: Martin Pico, PMTE
Company Name: Crystal Lake Shopping Center, LLC
RP Address: 9155 S Deadeland Blvd, Ste 1216
RP Address 2: Not reported
RP City,Stat,Zip: Miami FL 33156
Telephone: 3056377310
Email: MPico@MMGEquityPartners.com
Issue Date: 05/11/2014
Effective Date: 05/11/2014
Expiration Date: 05/10/2019
DOC Description: Generic Permit
Latitude Degrees: 25
Latitude Minutes: 28
Latitude Seconds: 35.25
Longitude Degrees: 80
Longitude Minutes: 25
Longitude Seconds: 38.16
Treatment: Not reported
Decode For Fstatus: Active

DRAFT

31 **LOWES #2707** **FL AST** **A100317806**
1850 NE 8TH ST **N/A**
HOMESTEAD, FL 33030

AST:

Facility ID:	9809684
Facility Status:	OPEN
Type Description:	Fuel user/Non-retail
Facility Phone:	Not reported
DEP Contractor Own:	C
Region:	STATE
Positioning Method:	Not reported
Lat/Long (dms):	Not reported

Owner:

Owner Id:	13221
Owner Name:	LOWES HOME IMPROVEMENT CENTER INC
Owner Address:	PO BOX 1111
Owner Address 2:	Not reported
Owner City,St,Zip:	NORTH WILKESBORO, NC 28656
Owner Contact:	MELISSA CALL-RES7
Owner Phone:	(336) 658-5785

Tank Id:	1
Status:	In service
Status Date:	01-NOV-2007
Install Date:	01-NOV-2007
Substance:	Diesel-emergen generator
Content Description:	Emerg Generator Diesel
Gallons:	1500
Tank Location:	ABOVEGROUND

Construction:

Tank Id:	1
Construction Category:	Primary Construction
Construction Description:	Steel

Tank Id:	1
Construction Category:	Secondary Containment
Construction Description:	Double wall

Tank Id:	1
Construction Category:	Overfill/Spill
Construction Description:	Spill containment bucket

Tank Id:	1
Construction Category:	Overfill/Spill
Construction Description:	Level gauges/alarms

Monitoring:

Tank ID:	1
Monitoring Description:	SPCC Plan

Tank ID:	1
Monitoring Description:	Monitor dbl wall tank space

Tank ID:	1
Monitoring Description:	Visual inspection of ASTs

DRAFT

LOWES #2707 (Continued) **A100317806**

Tank ID: 1
Monitoring Description: Monitor tank bottom space

Piping:
Tank ID: 1
Piping Category: Primary Construction
Piping Description: No piping associated w/tank

Click here for Florida Oculus:

---

31 **LOWE'S HOME CENTERS, INC.** **FL Miami-Dade IW** **S108668410**
1850 NE 8 ST **N/A**
HOMESTEAD, FL 33033

Miami-Dade Co. IW5:
Region: DADE
Facility ID: 200707261018431
Permit Status: PERMIT ISSUED
Permit Code: 5
Work Group: IW5
Work Group Number: 18191
Permit Number: IW5-00018191
Address Description: Not reported
Folio: 1079170250010
Title Code: AOP
Title Code Description: ANNUAL OPERATING PERMIT
Permit Title: INDUSTRIAL WASTE 5
Permit Class: REG
Permit Class Description: Regular permit

---

31 **JIMMY JONS** **FL Miami-Dade Co. GTO** **S118740511**
1800 NE 8 ST **N/A**
HOMESTEAD, FL 33033

Miami-Dade Co. GTO:
Region: DADE
Facility ID: 201511301518328
Permit Status: FACILITY WITH PLAN REVIEW APPROVAL PENDING CONSTRUCTION
Permit Code: 16
Work Group: GDO
Work Group Number: 10923
Permit Number: GDO-00010923
Address Description: Not reported
Folio: 1079170250020
Title Code: AOP
Title Code Description: ANNUAL OPERATING PERMIT
Permit Title: FATS, OILS AND GREASE DISCHARGE CONTROL
Permit Class: MGRU
Permit Class Description: MANUAL GREASE RECOVERY UNIT

DRAFT

31 **HOMESTEAD PROPERTIES** **FL Enforcement** **S108832508**
1820 SE 8 ST **N/A**
HOMESTEAD, FL 0

Enforcement Miami-Dade:

Region:	DADE
Enforcement Officer:	Not reported
Facility Type:	Solid Waste
Facility Status:	Open
Facility Status Code:	O
Facility Type Code:	SW
Status Date:	8/3/1990
Case Level:	Administrative Stage
Case Number:	1990080313173630
Case Description:	Not reported
Address Description:	Not reported
Folio:	1079200010010
Officer Name:	Not reported
Case Status Level:	A
Work Group:	SW
Work Group Number:	1225

---

31 **LOWES OF HOMESTEAD - FL - 2707** **FL TIER 2** **S109142922**
1850 NORTHEAST CAMPBELL DRIVE **N/A**
HOMESTEAD, FL 33033

TIER 2:

Year:	2016
Facility Id:	5832810
Active Date:	Not reported
Inactive Date:	Not reported
Sale Pending:	Not reported
Original Date:	Not reported
PLOT Source:	Not reported
Latitude:	Not reported
Longitude:	Not reported
LEPC District:	Not reported
Counties:	Not reported
SERC:	Not reported
Program Level:	Not reported
PRIME:	Not reported
SIC Code:	Not reported
SIC Code 2:	Not reported
NAICS Code:	444110
Last Modified Date:	02/09/2017
First Submit Date:	02/09/2017
Data Submitted By:	Bobbi Tenborg HAZMAT Manager
Company Name:	Lowe’s Home Centers, LLC
Comments:	Not reported

Contact:

Contact ID:	Not reported
Year:	2016
Facility Id:	5832810
Contact Type:	Emergency Contact
Contact Name:	Lowes HAZMAT Support Line
Contact Title:	Not reported
Contact Phone:	888-429-6281
Contact 24Hr Phone:	Not reported

DRAFT

LOWES OF HOMESTEAD - FL - 2707 (Continued) **S109142922**

Contact Telephone 2:	305-508-3020
Contact Telephone 3:	888-429-6281
Contact Telephone 4:	7047582955
Contact Telephone 5:	8884296281
Contact Telephone 6:	336-658-4000
Contact Email:	Bobbi.L.Tenborg@lowes.com

Year:	2015
Facility Id:	5398965
Active Date:	Not reported
Inactive Date:	Not reported
Sale Pending:	Not reported
Original Date:	Not reported
PLOT Source:	Not reported
Latitude:	25.476047
Longitude:	-80.451449
LEPC District:	Not reported
Counties:	Not reported
SERC:	Not reported
Program Level:	Not reported
PRIME:	Not reported
SIC Code:	Not reported
SIC Code 2:	Not reported
NAICS Code:	444110
Last Modified Date:	02/17/2016
First Submit Date:	02/17/2016
Data Submitted By:	Robert Gass, HAZMAT Manager
Company Name:	Lowe's Home Centers, LLC
Comments:	Not reported

Contact:

Contact ID:	Not reported
Year:	2015
Facility Id:	5398965
Contact Type:	Emergency Contact
Contact Name:	NA Lowes HAZMAT Support Line
Contact Title:	Not reported
Contact Phone:	888-429-6281
Contact 24Hr Phone:	Not reported
Contact Telephone 2:	305-508-3020
Contact Telephone 3:	888-429-6281
Contact Telephone 4:	7047586033
Contact Telephone 5:	8884296281
Contact Telephone 6:	7047586033
Contact Email:	Robert.A.Gass@Lowes.com

Year:	2014
Facility Id:	5009024
Active Date:	Not reported
Inactive Date:	Not reported
Sale Pending:	Not reported
Original Date:	Not reported

DRAFT

LOWES OF HOMESTEAD - FL - 2707 (Continued) **S109142922**

PLOT Source:	Not reported
Latitude:	25.476047
Longitude:	-80.451449
LEPC District:	Not reported
Counties:	Not reported
SERC:	Not reported
Program Level:	Not reported
PRIME:	Not reported
SIC Code:	Not reported
SIC Code 2:	Not reported
NAICS Code:	444110
Last Modified Date:	02/25/2015
First Submit Date:	02/25/2015
Data Submitted By:	John Nash, Tier II Consultant
Company Name:	Lowe's Home Centers, LLC
Comments:	Not reported

Contact:

Contact ID:	Not reported
Year:	2014
Facility Id:	5009024
Contact Type:	Emergency Contact
Contact Name:	Varies by Shift
Contact Title:	Not reported
Contact Phone:	888-429-6281
Contact 24Hr Phone:	Not reported
Contact Telephone 2:	305-508-3020
Contact Telephone 3:	Not reported
Contact Telephone 4:	Not reported
Contact Telephone 5:	Not reported
Contact Telephone 6:	Not reported
Contact Email:	Robert.A.Gass@Lowes.com

Year:	2013
Facility Id:	4558546
Active Date:	Not reported
Inactive Date:	Not reported
Sale Pending:	Not reported
Original Date:	Not reported
PLOT Source:	Not reported
Latitude:	25.476047
Longitude:	-80.451449
LEPC District:	Not reported
Counties:	Not reported
SERC:	Not reported
Program Level:	Not reported
PRIME:	Not reported
SIC Code:	Not reported
SIC Code 2:	Not reported
NAICS Code:	444110
Last Modified Date:	02/27/2014
First Submit Date:	02/27/2014
Data Submitted By:	Rob Gass, HAZMAT Manager
Company Name:	Lowe's Home Centers, LLC
Comments:	Not reported

DRAFT

LOWES OF HOMESTEAD - FL - 2707 (Continued) **S109142922**

Contact:

Contact ID:	Not reported
Year:	2013
Facility Id:	4558546
Contact Type:	Emergency Contact
Contact Name:	Varies by Shift
Contact Title:	Not reported
Contact Phone:	305-508-3020
Contact 24Hr Phone:	Not reported
Contact Telephone 2:	888-429-6281
Contact Telephone 3:	Not reported
Contact Telephone 4:	Not reported
Contact Telephone 5:	Not reported
Contact Telephone 6:	Not reported
Contact Email:	Robert.A.Gass@Lowes.com

Year:	2012
Facility Id:	4053052
Active Date:	Not reported
Inactive Date:	Not reported
Sale Pending:	Not reported
Original Date:	Not reported
PLOT Source:	Not reported
Latitude:	25.476400
Longitude:	-80.451900
LEPC District:	Not reported
Counties:	Not reported
SERC:	Not reported
Program Level:	Not reported
PRIME:	Not reported
SIC Code:	Not reported
SIC Code 2:	Not reported
NAICS Code:	444110
Last Modified Date:	02/20/2013
First Submit Date:	02/20/2013
Data Submitted By:	Rob Gass, HAZMAT Manager
Company Name:	LOWES HOME CENTERS INC
Comments:	Not reported

Contact:

Contact ID:	Not reported
Year:	2012
Facility Id:	4053052
Contact Type:	Regulatory Point of Contact
Contact Name:	Robert Gass
Contact Title:	Not reported
Contact Phone:	Not reported
Contact 24Hr Phone:	Not reported
Contact Telephone 2:	Not reported
Contact Telephone 3:	Not reported
Contact Telephone 4:	Not reported
Contact Telephone 5:	Not reported
Contact Telephone 6:	Not reported
Contact Email:	Robert.A.Gass@Lowes.com

DRAFT

LOWES OF HOMESTEAD - FL - 2707 (Continued) **S109142922**

Contact ID:	Not reported
Year:	2012
Facility Id:	4053052
Contact Type:	Emergency Contact
Contact Name:	Varies by Shift
Contact Title:	Not reported
Contact Phone:	888-429-6281
Contact 24Hr Phone:	Not reported
Contact Telephone 2:	305-508-3020
Contact Telephone 3:	Not reported
Contact Telephone 4:	Not reported
Contact Telephone 5:	Not reported
Contact Telephone 6:	Not reported
Contact Email:	Robert.A.Gass@Lowes.com

Contact ID:	Not reported
Year:	2012
Facility Id:	4053052
Contact Type:	Owner / Operator
Contact Name:	Lowe's Home Centers, Inc.
Contact Title:	Not reported
Contact Phone:	Not reported
Contact 24Hr Phone:	Not reported
Contact Telephone 2:	Not reported
Contact Telephone 3:	Not reported
Contact Telephone 4:	Not reported
Contact Telephone 5:	Not reported
Contact Telephone 6:	Not reported
Contact Email:	Robert.A.Gass@Lowes.com

Year:	2011
Facility Id:	3989785
Active Date:	Not reported
Inactive Date:	Not reported
Sale Pending:	Not reported
Original Date:	Not reported
PLOT Source:	Not reported
Latitude:	25.476400
Longitude:	-80.451900
LEPC District:	Not reported
Counties:	Not reported
SERC:	Not reported
Program Level:	Not reported
PRIME:	Not reported
SIC Code:	Not reported
SIC Code 2:	Not reported
NAICS Code:	Not reported
Last Modified Date:	11/12/2012
First Submit Date:	11/09/2012
Data Submitted By:	Florida Division of Emergency Management
Company Name:	LOWES HOME CENTERS INC
Comments:	Not reported

Contact:

Contact ID:	Not reported

DRAFT

LOWES OF HOMESTEAD - FL - 2707 (Continued) **S109142922**

Year:	2011
Facility Id:	3989785
Contact Type:	Tier II Emergency 24 Hour Contact
Contact Name:	24 Hour Emergency Contact Emergency Spill Contact
Contact Title:	Not reported
Contact Phone:	888-429-6281
Contact 24Hr Phone:	Not reported
Contact Telephone 2:	Not reported
Contact Telephone 3:	Not reported
Contact Telephone 4:	Not reported
Contact Telephone 5:	Not reported
Contact Telephone 6:	Not reported
Contact Email:	Not reported

Contact ID:	Not reported
Year:	2011
Facility Id:	3989785
Contact Type:	Tier II Emergency Contact
Contact Name:	Varies Varies - Store Manager
Contact Title:	Not reported
Contact Phone:	305-508-3020
Contact 24Hr Phone:	Not reported
Contact Telephone 2:	Not reported
Contact Telephone 3:	Not reported
Contact Telephone 4:	Not reported
Contact Telephone 5:	Not reported
Contact Telephone 6:	Not reported
Contact Email:	Not reported

Contact ID:	Not reported
Year:	2011
Facility Id:	3989785
Contact Type:	Tier II Secondary 24 Hour Contact
Contact Name:	Varies Varies - Store Manager
Contact Title:	Not reported
Contact Phone:	305-508-3020
Contact 24Hr Phone:	Not reported
Contact Telephone 2:	Not reported
Contact Telephone 3:	Not reported
Contact Telephone 4:	Not reported
Contact Telephone 5:	Not reported
Contact Telephone 6:	Not reported
Contact Email:	Not reported

Contact ID:	Not reported
Year:	2011
Facility Id:	3989785
Contact Type:	Tier II Secondary Contact
Contact Name:	Varies Varies - Manager on Duty
Contact Title:	Not reported
Contact Phone:	305-508-3020
Contact 24Hr Phone:	Not reported
Contact Telephone 2:	Not reported
Contact Telephone 3:	Not reported
Contact Telephone 4:	Not reported
Contact Telephone 5:	Not reported
Contact Telephone 6:	Not reported

DRAFT

LOWES OF HOMESTEAD - FL - 2707 (Continued) **S109142922**

Contact Email:	Not reported
Contact ID:	Not reported
Year:	2011
Facility Id:	3989785
Contact Type:	Regulatory Contact
Contact Name:	Rob Gass
Contact Title:	Not reported
Contact Phone:	336-658-4000
Contact 24Hr Phone:	Not reported
Contact Telephone 2:	Not reported
Contact Telephone 3:	Not reported
Contact Telephone 4:	Not reported
Contact Telephone 5:	Not reported
Contact Telephone 6:	Not reported
Contact Email:	robert.a.gass@lowes.com
Year:	2010
Facility Id:	Not reported
Active Date:	Not reported
Inactive Date:	Not reported
Sale Pending:	Not reported
Original Date:	Not reported
PLOT Source:	Not reported
Latitude:	25.4764
Longitude:	-80.45
LEPC District:	Not reported
Counties:	Not reported
SERC:	Not reported
Program Level:	Not reported
PRIME:	Not reported
SIC Code:	Not reported
SIC Code 2:	Not reported
NAICS Code:	Not reported
Last Modified Date:	Not reported
First Submit Date:	Not reported
Data Submitted By:	Not reported
Company Name:	Not reported
Comments:	Not reported
Chemical Code:	68476346
Chemical Name:	Diesel Fuel Oil (low sulfur)
Chemical State:	LIQUID
Location Name:	Entire Facility
Container Code:	A
Pressure Code:	1
Temperature Code:	4
Average Quantity:	4
Maximum Quantity:	11100
Days On Site:	365
Year:	Not reported
Facility Id:	Not reported
Active Date:	11/01/2007

DRAFT

LOWES OF HOMESTEAD - FL - 2707 (Continued) **S109142922**

Inactive Date:	Not reported
Sale Pending:	False
Original Date:	Not reported
PLOT Source:	Google Maps
Latitude:	25.476400
Longitude:	-80.451900
LEPC District:	11
Counties:	Monroe,Miami-Dade,Broward,
SERC:	35001
Program Level:	0
PRIME:	25499
SIC Code:	5211
SIC Code 2:	Not reported
NAICS Code:	44419

Other Chemical Data:

Report Year:	2008
Tier 2 Report ID:	107711
Chemical ID:	320581
CAS Number:	68476346
Chemical Name:	DIESEL FUEL OIL (HIGH SULFUR)
Chemical Date:	7/8/2009
Average Amount:	4
Maximum Amount:	11100
Location ID:	522425
Chemical State:	LIQUID
Mixture:	True
Mixture Percent:	.00
Containter:	A - ABOVE GROUND TANK
Pressure:	1 - AMBIENT PRESSURE
Temperature:	4 - AMBIENT TEMPERATURE
Average Amount:	4
Maximum Amount:	11100
Days on Site:	365
Site Plan:	False
Site Plan Document:	Not reported
Private Location:	False
Location:	EAST SIDE OF STORE

Report Year:	2007
Tier 2 Report ID:	103854
Chemical ID:	295800
CAS Number:	7664939
Chemical Name:	Sulfuric acid
Chemical Date:	4/25/2008
Average Amount:	2
Maximum Amount:	549
Location ID:	489168
Chemical State:	Liquid Solution
Mixture:	True
Mixture Percent:	.00
Containter:	R - OTHER
Pressure:	1 - AMBIENT PRESSURE
Temperature:	4 - AMBIENT TEMPERATURE
Average Amount:	2
Maximum Amount:	549
Days on Site:	365

DRAFT

LOWES OF HOMESTEAD - FL - 2707 (Continued) **S109142922**

Site Plan:	False
Site Plan Document:	Not reported
Private Location:	False
Location:	VARIOUS LOCATIONS IN MOBILE EQUIPMENT BATTERIES

Report Year:	2007
Tier 2 Report ID:	103854
Chemical ID:	295799
CAS Number:	68476346
Chemical Name:	DIESEL FUEL OIL (HIGH SULFUR)
Chemical Date:	4/25/2008
Average Amount:	4
Maximum Amount:	11100
Location ID:	489167
Chemical State:	LIQUID
Mixture:	True
Mixture Percent:	.00
Containter:	A - ABOVE GROUND TANK
Pressure:	1 - AMBIENT PRESSURE
Temperature:	4 - AMBIENT TEMPERATURE
Average Amount:	4
Maximum Amount:	11100
Days on Site:	365
Site Plan:	False
Site Plan Document:	Not reported
Private Location:	False
Location:	EAST SIDE OF THE STORE

Company Info:

Company Name:	LOWES HOME CENTERS INC
Company Address:	1605 CURTIS BRIDGE ROAD - MAIL CODE A2ELP
Company City,St,Zip:	WILKESBORO, NC 28697
Company Phone:	336-658-4000
Company Fax:	336-658-4766
Company Email:	robert.a.gass@lowes.com
FEI Number:	560748358
Comany Contact Name:	ROBERT A GASS
Cmpny Contact Phone:	336-658-4000
Reduced Fees:	False
Exempt Fees:	False
Electronic Filing:	False
Employee:	0
Comments:	Not reported

DRAFT

31 **AN EVERLASTING EVENT, INC. DBA ROYAL PALACE BANQUE** **FL Miami-Dade Co. GTO** **S108171311**
1825-35 NE 8 ST **N/A**
HOMESTEAD, FL 33030

Miami-Dade Co. GTO:

Region:	DADE
Facility ID:	200608221535171
Permit Status:	PERMIT ISSUED
Permit Code:	5
Work Group:	GDO
Work Group Number:	7508
Permit Number:	GDO-00007508
Address Description:	Not reported
Folio:	1079080000430
Title Code:	AOP
Title Code Description:	ANNUAL OPERATING PERMIT
Permit Title:	FATS, OILS AND GREASE DISCHARGE CONTROL
Permit Class:	IGT
Permit Class Description:	INGROUND GREASE TRAP

---

31 **TAQUERIA MORELIA, INC.** **FL Miami-Dade Co. GTO** **S108515564**
1871-81 NE 8 ST **N/A**
HOMESTEAD, FL 33033

Miami-Dade Co. GTO:

Region:	DADE
Facility ID:	200705211208509
Permit Status:	PERMIT ISSUED
Permit Code:	5
Work Group:	GDO
Work Group Number:	7735
Permit Number:	GDO-00007735
Address Description:	Not reported
Folio:	1079080000430
Title Code:	AOP
Title Code Description:	ANNUAL OPERATING PERMIT
Permit Title:	FATS, OILS AND GREASE DISCHARGE CONTROL
Permit Class:	IGT
Permit Class Description:	INGROUND GREASE TRAP

---

31 **GSA-MAINTENANCE YARD 4** **FL UST** **U003704029**
16125 SW 312 ST **N/A**
HOMESTEAD, FL 33033

Miami-Dade Co. Tanks:

Facility ID:	199909011839047
Permit Code:	7
Work Group:	UT
Work Group Number:	1458
Permit Number:	UT-00001458
Location Description:	Not reported
Folio:	1079080000480
Permit Status:	FACILITY NO LONGER NEEDS A PERMIT OR CLOSED
Title Code:	AOP
Title Status:	ANNUAL OPERATING PERMIT
Permit Title:	STORAGE TANKS
Class Code:	REG
Class Status:	REGULAR PERMIT

DRAFT

31 **TEA PROPERTIES CO** **FL RGA LUST** **S115201352**
1781 NE 8TH ST **N/A**
HOMESTEAD, FL

RGA LUST:

2007	TEA PROPERTIES CO	1781 NE 8TH ST
2006	TEA PROPERTIES CO	1781 NE 8TH ST
2005	TEA PROPERTIES CO	1781 NE 8TH ST
2004	TEA PROPERTIES CO	1781 NE 8TH ST
2003	TEA PROPERTIES CO	1781 NE 8TH ST
2002	TEA PROPERTIES CO	1781 NE 8TH ST

---

31 **FOOD SPOT #51** **FL RGA LUST** **S115177088**
1781 NE 8TH ST **N/A**
HOMESTEAD, FL

RGA LUST:

2001	FOOD SPOT #51	1781 NE 8TH ST
2000	FOOD SPOT #51	1781 NE 8TH ST
1999	FOOD SPOT #51	1781 NE 8TH ST
1998	FOOD SPOT #51	1781 NE 8TH ST

---

31 **T.E.A. PROPERTIES, CO.** **FL UST** **U001346019**
1781 NE 8 ST **FL Miami-Dade Co. SPILL** **N/A**
HOMESTEAD, FL 33033 **FL Enforcement**

Miami-Dade Co. Tanks:
Facility ID: 199909011835002
Permit Code: 7
Work Group: UT
Work Group Number: 781
Permit Number: UT-00000781
Location Description: Not reported
Folio: 1079080010140
Permit Status: FACILITY NO LONGER NEEDS A PERMIT OR CLOSED
Title Code: AOP
Title Status: ANNUAL OPERATING PERMIT
Permit Title: STORAGE TANKS
Class Code: REG
Class Status: REGULAR PERMIT

Miami-Dade Co. SPILL:
Region: DADE
Persec: UT
File Number: 7440
Facility ID: 000781
Class: Not reported
Category: Not reported
Eligibility: Not reported
Eligibility Date: Not reported
Rank: Not reported
Permit Status: O
Completion Date: Not reported
End Date: Not reported

Enforcement Miami-Dade:
Region: DADE

DRAFT

T.E.A. PROPERTIES, CO. (Continued) **U001346019**

Enforcement Officer:	Brian MacCallum
Facility Type:	Mobile Air Source
Facility Status:	Closed
Facility Status Code:	C
Facility Type Code:	AIR[M]
Status Date:	2/2/1995
Case Level:	Consent Agreement, Executed
Case Number:	1994071411330740
Case Description:	Not reported
Address Description:	Not reported
Folio:	1079080010140
Officer Name:	Brian MacCallum
Case Status Level:	CA
Work Group:	NONE
Work Group Number:	0

Region:	DADE
Enforcement Officer:	MARK PETTIT
Facility Type:	Underground Tanks
Facility Status:	Closed
Facility Status Code:	C
Facility Type Code:	UGT
Status Date:	8/31/1995
Case Level:	Administrative Stage
Case Number:	1994090208331520
Case Description:	DISCHARGES TO GROUNDWATER
Address Description:	Not reported
Folio:	1079080010140
Officer Name:	MARK PETTIT
Case Status Level:	A
Work Group:	NONE
Work Group Number:	0

Region:	DADE
Enforcement Officer:	Gary Service
Facility Type:	Underground Tanks
Facility Status:	Closed
Facility Status Code:	C
Facility Type Code:	UGT
Status Date:	8/1/1989
Case Level:	Ticket Issued
Case Number:	1990081508352670
Case Description:	Not reported
Address Description:	Not reported
Folio:	1079080010140
Officer Name:	Gary Service
Case Status Level:	T
Work Group:	NONE
Work Group Number:	0

Region:	DADE
Enforcement Officer:	STEVEN DUROCHER
Facility Type:	Underground Tanks
Facility Status:	Closed
Facility Status Code:	C
Facility Type Code:	UGT
Status Date:	2/3/2004

DRAFT

T.E.A. PROPERTIES, CO. (Continued) **U001346019**

Case Level:	Administrative Stage
Case Number:	2001032609523300
Case Description:	PETROLEUM CONTAMINATION
Address Description:	Not reported
Folio:	1079080010140
Officer Name:	STEVEN DUROCHER
Case Status Level:	A
Work Group:	UT
Work Group Number:	781

---

31 **CAMPBELL FOOD STORE INC** **FL LUST U003742687**
1781 NE 8TH ST **FL UST N/A**
HOMESTEAD, FL 33033

LUST:

Region:	STATE
Facility Id:	8504639
Facility Status:	OPEN
Facility Type:	A - Retail Station
Facility Phone:	(305)247-1350
Facility Cleanup Rank:	Not reported
District:	Southeast District
Lat/Long (dms):	25 28 39.2218 / 80 27 10.6486
Section:	Not reported
Township:	Not reported
Range:	Not reported
Feature:	Not reported
Method:	DMAP
Datum:	0
Score:	30
Score Effective Date:	06/09/2003
Score When Ranked:	Not reported
Operator:	AHMAD SHEHADEH
Name Update:	03/30/2015
Address Update:	06/08/2004

Discharge Cleanup Summary:

Discharge Date:	02/09/2001
PCT Discharge Combined:	Not reported
Cleanup Required:	R - CLEANUP REQUIRED
Discharge Cleanup Status:	SRCR - SRCR COMPLETE
Disch Cleanup Status Date:	02/09/2004
Cleanup Work Status:	COMPLETED
Information Source:	Z - OTHER
Other Source Description:	inspection
Eligibility Indicator:	I - INELIGIBLE
Site Manager:	SHAPIRO_D
Site Mgr End Date:	02/09/2004
Tank Office:	PCLP13 - MIAMI-DADE COUNTY DEPT OF REGULATORY & ECON RESOUR
Discharge Date:	08/23/1988
PCT Discharge Combined:	Not reported
Cleanup Required:	R - CLEANUP REQUIRED
Discharge Cleanup Status:	NFA - NFA COMPLETE
Disch Cleanup Status Date:	06/13/1995
Cleanup Work Status:	COMPLETED
Information Source:	E - EDI
Other Source Description:	Not reported
Eligibility Indicator:	E - ELIGIBLE

DRAFT

CAMPBELL FOOD STORE INC (Continued) **U003742687**

Site Manager:	SLAPP_K
Site Mgr End Date:	11/06/2002
Tank Office:	PCLP13 - MIAMI-DADE COUNTY DEPT OF REGULATORY & ECON RESOUR

Petroleum Cleanup Program Eligibility:

Facility ID:	8504639
Discharge Date:	23-AUG-88
Pct Discharge Combined With:	Not reported
Cleanup Required:	R - CLEANUP REQUIRED
Discharge Cleanup Status:	NFA - NFA COMPLETE
Disch Cleanup Status Date:	06/13/1995
Cleanup Work Status:	COMPLETED
Information Source:	E - EDI
Other Source Description:	Not reported
Application Received Date:	29-AUG-88
Cleanup Program:	E - EARLY DETECTION INCENTIVE
Eligibility Status:	17-APR-89
Elig Status Date:	17-APR-89
Letter Of Intent Date:	07/25/1994
Redetermined:	No
Inspection Date:	01/09/1989
Site Manager:	SLAPP_K
Site Mgr End Date:	11/06/2002
Tank Office:	PCLP13 - MIAMI-DADE COUNTY DEPT OF REGULATORY & ECON RESOUR
Deductible Amount:	Not reported
Deductible Paid To Date:	0
Co-Pay Amount:	Not reported
Co-Pay Paid To Date:	0
Cap Amount:	Not reported

Contaminated Media:

Discharge Date:	02/09/2001
Pct Discharge Combined With:	Not reported
Cleanup Required:	R - CLEANUP REQUIRED
Discharge Cleanup Status:	SRCR - SRCR COMPLETE
Disch Cleanup Status Date:	02/09/2004
Cleanup Work Status:	COMPLETED
Information Source:	Z - OTHER
Other Source Description:	inspection
Elig Indicator:	I - INELIGIBLE
Site Manager:	SHAPIRO_D
Site Mgr End Date:	02/09/2004
Tank Office:	PCLP13 - MIAMI-DADE COUNTY DEP
Contaminated Drinking Wells:	Not reported
Contaminated Monitoring Well:	Yes
Contaminated Soil:	Not reported
Contaminated Surface Water:	Not reported
Contaminated Ground Water:	Yes
Pollutant:	B - Unleaded Gas
Pollutant Other Description:	Not reported
Gallons Discharged:	Not reported
Discharge Date:	08/23/1988
Pct Discharge Combined With:	Not reported
Cleanup Required:	R - CLEANUP REQUIRED
Discharge Cleanup Status:	NFA - NFA COMPLETE
Disch Cleanup Status Date:	06/13/1995
Cleanup Work Status:	COMPLETED
Information Source:	E - EDI

DRAFT

CAMPBELL FOOD STORE INC (Continued) **U003742687**

Other Source Description:	Not reported
Elig Indicator:	E - ELIGIBLE
Site Manager:	SLAPP_K
Site Mgr End Date:	11/06/2002
Tank Office:	PCLP13 - MIAMI-DADE COUNTY DEP
Contaminated Drinking Wells:	0
Contaminated Monitoring Well:	Yes
Contaminated Soil:	No
Contaminated Surface Water:	No
Contaminated Ground Water:	Yes
Pollutant:	Z - Other Non Regulated
Pollutant Other Description:	Not reported
Gallons Discharged:	Not reported

Task Information:

District:	SED
Facility ID:	8504639
Facility Status:	OPEN
Facility Type:	A - Retail Station -
County:	MIAMI-DADE
County ID:	13
Cleanup Eligibility Status:	I
Source Effective Date:	02-09-2004
Discharge Date:	02-09-2001
Cleanup Required:	R - CLEANUP REQUIRED
Discharge Cleanup Status:	SRCR - SRCR COMPLETE
Disch Cleanup Status Date:	02-09-2004
SRC Action Type:	SRCR - SITE REHABILITATION COMPLETION REPORT
SRC Submit Date:	12-11-2003
SRC Review Date:	01-20-2004
SRC Completion Status:	A - APPROVED
SRC Issue Date:	02-09-2004
SRC Comment:	Not reported
Cleanup Work Status:	COMPLETED
Site Mgr:	SHAPIRO_D
Site Mgr End Date:	02-09-2004
Tank Office:	PCLP13 - Dade County
SR Task ID:	Not reported
SR Cleanup Responsible:	-
SR Funding Eligibility Type:	-
SR Actual Cost:	Not reported
SR Completion Date:	Not reported
SR Payment Date:	Not reported
SR Oral Date:	Not reported
SR Written Date:	Not reported
SR Soil Removal:	Not reported
SR Free Product Removal:	Not reported
SR Soil Tonnage Removed:	Not reported
SR Soil Treatment:	Not reported
SR Other Treatment:	Not reported
SR Alternate Proc Received Date:	Not reported
SR Alternate Procedure Status:	Not reported
SR Alternate Procedure Status Date:	Not reported
SR Alternate Procedure Comments:	Not reported
SA Task ID:	67488
SA Cleanup Responsible:	-
SA Funding Eligibility Type:	-
SA Actual Cost:	Not reported

DRAFT

CAMPBELL FOOD STORE INC (Continued) **U003742687**

SA Completion Date:	Not reported
SA Payment Date:	Not reported
RAP Task ID:	69083
RAP Cleanup Responsible ID:	-
RAP Funding Eligibility Type:	-
RAP Actual Cost:	Not reported
RAP Completion Date:	05-30-2003
RAP Payment Date:	Not reported
RAP Last Order Approved:	Not reported
RA Task ID:	72319
RA Cleanup Responsible:	-
RA Funding Eligibility Type:	-
RA Years to Complete:	0
RA Actual Cost:	Not reported
District:	SED
Facility ID:	8504639
Facility Status:	OPEN
Facility Type:	A - Retail Station -
County:	MIAMI-DADE
County ID:	13
Cleanup Eligibility Status:	E
Source Effective Date:	05-30-1995
Discharge Date:	08-23-1988
Cleanup Required:	R - CLEANUP REQUIRED
Discharge Cleanup Status:	NFA - NFA COMPLETE
Disch Cleanup Status Date:	06-13-1995
SRC Action Type:	NFA - NO FURTHER ACTION
SRC Submit Date:	03-09-1995
SRC Review Date:	05-30-1995
SRC Completion Status:	A - APPROVED
SRC Issue Date:	06-13-1995
SRC Comment:	Not reported
Cleanup Work Status:	COMPLETED
Site Mgr:	SLAPP_K
Site Mgr End Date:	11-06-2002
Tank Office:	PCLP13 - Dade County
SR Task ID:	34525
SR Cleanup Responsible:	RP - RESPONSIBLE PARTY
SR Funding Eligibility Type:	-
SR Actual Cost:	Not reported
SR Completion Date:	08-04-1994
SR Payment Date:	Not reported
SR Oral Date:	Not reported
SR Written Date:	Not reported
SR Soil Removal:	Y
SR Free Product Removal:	Not reported
SR Soil Tonnage Removed:	159
SR Soil Treatment:	Not reported
SR Other Treatment:	Not reported
SR Alternate Proc Received Date:	03-16-1995
SR Alternate Procedure Status:	A
SR Alternate Procedure Status Date:	05-09-1995
SR Alternate Procedure Comments:	Not reported
SA Task ID:	34526
SA Cleanup Responsible:	RP - RESPONSIBLE PARTY
SA Funding Eligibility Type:	-
SA Actual Cost:	Not reported

DRAFT

CAMPBELL FOOD STORE INC (Continued) **U003742687**

SA Completion Date:	05-30-1995
SA Payment Date:	Not reported
RAP Task ID:	34527
RAP Cleanup Responsible ID:	RP - RESPONSIBLE PARTY
RAP Funding Eligibility Type:	-
RAP Actual Cost:	Not reported
RAP Completion Date:	Not reported
RAP Payment Date:	Not reported
RAP Last Order Approved:	Not reported
RA Task ID:	34528
RA Cleanup Responsible:	RP - RESPONSIBLE PARTY
RA Funding Eligibility Type:	-
RA Years to Complete:	Not reported
RA Actual Cost:	Not reported

Click here for Florida Oculus:

UST:

Facility Id:	8504639
Facility Status:	OPEN
Type Description:	Retail Station
Facility Phone:	(305) 247-1350
Region:	STATE
Positioning Method:	DMAP
Lat/Long (dms):	25 28 39 / 80 27 11

Owner:

Owner Id:	70754
Owner Name:	CAMPBELL INVESTMENT & MGMT INC
Owner Address:	1308 E ATLANTIC BLVD
Owner Address 2:	ATTN: STORAGE TANK REGIS
Owner City,St,Zip:	POMPANO BEACH, FL 33060
Owner Contact:	MIKE SHEHADEH
Owner Phone:	(561) 288-1710

Tank Info:

Tank Id:	1
Status:	Removed
Status Date:	25-JUL-1994
Install Date:	01-MAR-1984
Substance:	Generic gasoline
Content Description:	Generic Gasoline
Gallons:	6000
Vessel Indicator:	TANK
Tank Location:	UNDERGROUND
DEP Contractor:	C

Tank Id:	2
Status:	Removed
Status Date:	25-JUL-1994
Install Date:	01-MAR-1984
Substance:	Unleaded gas
Content Description:	Unleaded Gas
Gallons:	8000
Vessel Indicator:	TANK
Tank Location:	UNDERGROUND
DEP Contractor:	C

DRAFT

CAMPBELL FOOD STORE INC (Continued) **U003742687**

Tank Id:	3
Status:	Removed
Status Date:	25-JUL-1994
Install Date:	01-MAR-1984
Substance:	Unleaded gas
Content Description:	Unleaded Gas
Gallons:	8000
Vessel Indicator:	TANK
Tank Location:	UNDERGROUND
DEP Contractor:	C

Tank Id:	4
Status:	Removed
Status Date:	25-JUL-1994
Install Date:	01-MAR-1984
Substance:	Unleaded gas
Content Description:	Unleaded Gas
Gallons:	8000
Vessel Indicator:	TANK
Tank Location:	UNDERGROUND
DEP Contractor:	C

Tank Id:	5
Status:	In service
Status Date:	24-SEP-1996
Install Date:	01-AUG-1994
Substance:	Unleaded gas
Content Description:	Unleaded Gas
Gallons:	10000
Vessel Indicator:	TANK
Tank Location:	UNDERGROUND
DEP Contractor:	C

Construction:

Tank Id:	5
Construction Category:	Primary Construction
Construction Description:	Fiberglass clad steel

Tank Id:	5
Construction Category:	Overfill/Spill
Construction Description:	Spill containment bucket

Tank Id:	5
Construction Category:	Overfill/Spill
Construction Description:	Ball check valve

Tank Id:	5
Construction Category:	Secondary Containment
Construction Description:	Double wall

Monitoring:

Tank ID:	5
Monitoring Description:	Automatic tank gauging - USTs

Tank ID:	5
Monitoring Description:	Monitor dbl wall tank space

DRAFT

CAMPBELL FOOD STORE INC (Continued) **U003742687**

Tank ID: 5
Monitoring Description: Manually sampled wells

Piping:
Tank ID: 5
Piping Category: Miscellaneous Attributes
Piping Description: Pressurized piping system

Tank ID: 5
Piping Category: Secondary Containment
Piping Description: Double wall

Tank ID: 5
Piping Category: Primary Construction
Piping Description: Fiberglass

Tank ID: 5
Piping Category: Miscellaneous Attributes
Piping Description: Dispenser liners

Tank Id: 6
Status: In service
Status Date: 01-AUG-1994
Install Date: 01-AUG-1994
Substance: Vehicular diesel
Content Description: Vehicular Diesel
Gallons: 10000
Vessel Indicator: TANK
Tank Location: UNDERGROUND
DEP Contractor: C

Construction:
Tank Id: 6
Construction Category: Secondary Containment
Construction Description: Double wall

Tank Id: 6
Construction Category: Overfill/Spill
Construction Description: Ball check valve

Tank Id: 6
Construction Category: Primary Construction
Construction Description: Fiberglass clad steel

Tank Id: 6
Construction Category: Overfill/Spill
Construction Description: Spill containment bucket

Monitoring:
Tank ID: 6
Monitoring Description: Monitor dbl wall tank space

Tank ID: 6
Monitoring Description: Automatic tank gauging - USTs

Tank ID: 6

DRAFT

CAMPBELL FOOD STORE INC (Continued) **U003742687**

Monitoring Description: Manually sampled wells

Piping:
Tank ID: 6
Piping Category: Primary Construction
Piping Description: Fiberglass

Tank ID: 6
Piping Category: Miscellaneous Attributes
Piping Description: Dispenser liners

Tank ID: 6
Piping Category: Secondary Containment
Piping Description: Double wall

Tank ID: 6
Piping Category: Miscellaneous Attributes
Piping Description: Pressurized piping system

Tank Id: 7
Status: In service
Status Date: 01-AUG-1994
Install Date: 01-AUG-1994
Substance: Unleaded gas
Content Description: Unleaded Gas
Gallons: 8000
Vessel Indicator: TANK
Tank Location: UNDERGROUND
DEP Contractor: C

Construction:
Tank Id: 7
Construction Category: Overfill/Spill
Construction Description: Ball check valve

Tank Id: 7
Construction Category: Secondary Containment
Construction Description: Double wall

Tank Id: 7
Construction Category: Primary Construction
Construction Description: Fiberglass clad steel

Tank Id: 7
Construction Category: Overfill/Spill
Construction Description: Spill containment bucket

Monitoring:
Tank ID: 7
Monitoring Description: Monitor dbl wall tank space

Tank ID: 7
Monitoring Description: Automatic tank gauging - USTs

Tank ID: 7
Monitoring Description: Manually sampled wells

DRAFT

CAMPBELL FOOD STORE INC (Continued) **U003742687**

Piping:

Tank ID:	7
Piping Category:	Primary Construction
Piping Description:	Fiberglass
Tank ID:	7
Piping Category:	Secondary Containment
Piping Description:	Double wall
Tank ID:	7
Piping Category:	Miscellaneous Attributes
Piping Description:	Dispenser liners
Tank ID:	7
Piping Category:	Miscellaneous Attributes
Piping Description:	Pressurized piping system

Click here for Florida Oculus:

---

31 **SHRI VALLABH KRUPA INC** **FL RGA LUST** **S115197183**
1781 NE 8TH ST **N/A**
HOMESTEAD, FL

RGA LUST:

2012	SHRI VALLABH KRUPA INC	1781 NE 8TH ST
2011	SHRI VALLABH KRUPA INC	1781 NE 8TH ST
2010	SHRI VALLABH KRUPA INC	1781 NE 8TH ST
2009	SHRI VALLABH KRUPA INC	1781 NE 8TH ST
2008	SHRI VALLABH KRUPA INC	1781 NE 8TH ST

---

31 **EXPREZO MOBIL** **FL Miami-Dade Co. GTO** **S118740621**
1781 NE 8 ST **N/A**
HOMESTEAD, FL 33033

Miami-Dade Co. GTO:

Region:	DADE
Facility ID:	201602261527556
Permit Status:	FACILITY WITH PLAN REVIEW APPROVAL PENDING CONSTRUCTION
Permit Code:	16
Work Group:	GDO
Work Group Number:	11035
Permit Number:	GDO-00011035
Address Description:	Not reported
Folio:	1079080010140
Title Code:	AOP
Title Code Description:	ANNUAL OPERATING PERMIT
Permit Title:	FATS, OILS AND GREASE DISCHARGE CONTROL
Permit Class:	IGT
Permit Class Description:	INGROUND GREASE TRAP

DRAFT

31 **4 JJJJ OF MIAMI CORP. DBA 4 JJJJ PIZZERIA ICE CREA** **FL Miami-Dade Co. GTO** **S110143523**
1801-05 NE 8 ST **N/A**
HOMESTEAD, FL 33030

Miami-Dade Co. GTO:

Region:	DADE
Facility ID:	201002171121080
Permit Status:	PERMIT ISSUED
Permit Code:	5
Work Group:	GDO
Work Group Number:	8683
Permit Number:	GDO-00008683
Address Description:	Not reported
Folio:	1079080000430
Title Code:	AOP
Title Code Description:	ANNUAL OPERATING PERMIT
Permit Title:	FATS, OILS AND GREASE DISCHARGE CONTROL
Permit Class:	IGT
Permit Class Description:	INGROUND GREASE TRAP

---

31 **RACETRAC PETROLEUM # 261** **FL UST** **U003723542**
1955 NE 8 ST **N/A**
HOMESTEAD, FL 33033

Miami-Dade Co. Tanks:

Facility ID:	199910221405583
Permit Code:	7
Work Group:	UT
Work Group Number:	5944
Permit Number:	UT-00005944
Location Description:	Not reported
Folio:	1079080000552
Permit Status:	FACILITY NO LONGER NEEDS A PERMIT OR CLOSED
Title Code:	AOP
Title Status:	ANNUAL OPERATING PERMIT
Permit Title:	STORAGE TANKS
Class Code:	NEW
Class Status:	NEW PERMIT TO BE ISSUED

---

31 **RACETRAC #261** **FL UST** **U003744009**
1955 NE 8TH ST **N/A**
HOMESTEAD, FL 33030

UST:

Facility Id:	9802439
Facility Status:	OPEN
Type Description:	Retail Station
Facility Phone:	(770) 431-7600
Region:	STATE
Positioning Method:	DMAP
Lat/Long (dms):	25 28 39 / 80 27 4

Owner:

Owner Id:	17748
Owner Name:	RACETRAC PETROLEUM INC
Owner Address:	200 GALLERIA PKWY SE
Owner Address 2:	SUITE 900
Owner City,St,Zip:	ATLANTA, GA 30339
Owner Contact:	LISA CIOTOLI | JACKIE CLARK

DRAFT

RACETRAC #261 (Continued) **U003744009**

Owner Phone: (770) 431-7600

Tank Info:
Tank Id: 1
Status: In service
Status Date: 01-NOV-2000
Install Date: 01-NOV-2000
Substance: Unleaded gas
Content Description: Unleaded Gas
Gallons: 20000
Vessel Indicator: TANK
Tank Location: UNDERGROUND
DEP Contractor: P

Construction:
Tank Id: 1
Construction Category: Overfill/Spill
Construction Description: Ball check valve

Tank Id: 1
Construction Category: Primary Construction
Construction Description: Fiberglass clad steel

Tank Id: 1
Construction Category: Secondary Containment
Construction Description: Double wall

Tank Id: 1
Construction Category: Overfill/Spill
Construction Description: Spill containment bucket

Monitoring:
Tank ID: 1
Monitoring Description: Monitor dbl wall tank space

Tank ID: 1
Monitoring Description: Automatic tank gauging - USTs

Tank ID: 1
Monitoring Description: Groundwater monitoring

Tank ID: 1
Monitoring Description: Electronic line leak detector

Piping:
Tank ID: 1
Piping Category: Primary Construction
Piping Description: Fiberglass

Tank ID: 1
Piping Category: Miscellaneous Attributes
Piping Description: Pressurized piping system

Tank ID: 1
Piping Category: Miscellaneous Attributes
Piping Description: Dispenser liners

DRAFT

RACETRAC #261 (Continued) **U003744009**

Tank ID: 1
Piping Category: Secondary Containment
Piping Description: Double wall

Tank Id: 2
Status: In service
Status Date: 01-NOV-2000
Install Date: 01-NOV-2000
Substance: Vehicular diesel
Content Description: Vehicular Diesel
Gallons: 12000
Vessel Indicator: TANK
Tank Location: UNDERGROUND
DEP Contractor: P

Construction:
Tank Id: 2
Construction Category: Overfill/Spill
Construction Description: Ball check valve

Tank Id: 2
Construction Category: Primary Construction
Construction Description: Fiberglass clad steel

Tank Id: 2
Construction Category: Secondary Containment
Construction Description: Double wall

Tank Id: 2
Construction Category: Overfill/Spill
Construction Description: Spill containment bucket

Monitoring:
Tank ID: 2
Monitoring Description: Automatic tank gauging - USTs

Tank ID: 2
Monitoring Description: Groundwater monitoring

Tank ID: 2
Monitoring Description: Monitor dbl wall tank space

Tank ID: 2
Monitoring Description: Electronic line leak detector

Piping:
Tank ID: 2
Piping Category: Miscellaneous Attributes
Piping Description: Pressurized piping system

Tank ID: 2
Piping Category: Secondary Containment
Piping Description: Double wall

Tank ID: 2
Piping Category: Primary Construction

DRAFT

RACETRAC #261 (Continued) **U003744009**

Piping Description: Fiberglass

Tank ID: 2
Piping Category: Miscellaneous Attributes
Piping Description: Dispenser liners

Tank Id: 3
Status: In service
Status Date: 01-NOV-2000
Install Date: 01-NOV-2000
Substance: Unleaded gas
Content Description: Unleaded Gas
Gallons: 12000
Vessel Indicator: TANK
Tank Location: UNDERGROUND
DEP Contractor: P

Construction:

Tank Id: 3
Construction Category: Overfill/Spill
Construction Description: Ball check valve

Tank Id: 3
Construction Category: Primary Construction
Construction Description: Fiberglass clad steel

Tank Id: 3
Construction Category: Secondary Containment
Construction Description: Double wall

Tank Id: 3
Construction Category: Overfill/Spill
Construction Description: Spill containment bucket

Monitoring:

Tank ID: 3
Monitoring Description: Automatic tank gauging - USTs

Tank ID: 3
Monitoring Description: Groundwater monitoring

Tank ID: 3
Monitoring Description: Monitor dbl wall tank space

Tank ID: 3
Monitoring Description: Electronic line leak detector

Piping:

Tank ID: 3
Piping Category: Miscellaneous Attributes
Piping Description: Dispenser liners

Tank ID: 3
Piping Category: Miscellaneous Attributes
Piping Description: Pressurized piping system

DRAFT

RACETRAC #261 (Continued) **U003744009**

Tank ID: 3
Piping Category: Primary Construction
Piping Description: Fiberglass

Tank ID: 3
Piping Category: Secondary Containment
Piping Description: Double wall

Click here for Florida Oculus:

---

31 **RACETRAC PETROLEUM INC** **EDR Hist Auto** **1020847670**
1955 NE 8TH ST **N/A**
HOMESTEAD, FL 33033

EDR Hist Auto

Year:	Name:	Type:
2005	RACETRAC STATION	Gasoline Service Stations
2006	RACETRAC PETROLEUM INC	Gasoline Service Stations
2007	RACETRAC PETROLEUM INC	Gasoline Service Stations
2008	RACETRAC PETROLEUM INC	Gasoline Service Stations
2009	RACETRAC PETROLEUM INC	Gasoline Service Stations
2010	RACETRAC PETROLEUM INC	Gasoline Service Stations
2011	RACETRAC PETROLEUM INC	Gasoline Service Stations
2012	RACETRAC PETROLEUM INC	Gasoline Service Stations
2013	RACETRAC PETROLEUM INC	Gasoline Service Stations
2014	RACETRAC PETROLEUM INC	Gasoline Service Stations, NEC

---

31 **DUE CERTIFICATION** **FL Enforcement** **S108832146**
1955 NE 8 ST **N/A**
HOMESTEAD, FL 33033

Enforcement Miami-Dade:
Region: DADE
Enforcement Officer: SHARON CRABTREE
Facility Type: Mobile Air Source
Facility Status: Closed
Facility Status Code: C
Facility Type Code: AIR[M]
Status Date: 9/6/2006
Case Level: Administrative Stage
Case Number: 2006090511335090
Case Description: HANDLED BY INSPECTOR
Address Description: Not reported
Folio: 1079080000560
Officer Name: SHARON CRABTREE
Case Status Level: A
Work Group: APVR
Work Group Number: 919

Region: DADE
Enforcement Officer: SHARON CRABTREE
Facility Type: Mobile Air Source
Facility Status: Closed

DRAFT

DUE CERTIFICATION (Continued) **S108832146**

Facility Status Code:	C
Facility Type Code:	AIR[M]
Status Date:	1/7/2008
Case Level:	Ticket Issued
Case Number:	2007072408261550
Case Description:	24-18FAIL TO SECURE REQUIRED OP PERMIT
Address Description:	Not reported
Folio:	1079080000552
Officer Name:	SHARON CRABTREE
Case Status Level:	T
Work Group:	APVR
Work Group Number:	919
Region:	DADE
Enforcement Officer:	SHARON CRABTREE
Facility Type:	Mobile Air Source
Facility Status:	Closed
Facility Status Code:	C
Facility Type Code:	AIR[M]
Status Date:	9/5/2001
Case Level:	Administrative Stage
Case Number:	2001083014062240
Case Description:	Not reported
Address Description:	Not reported
Folio:	1079080000560
Officer Name:	SHARON CRABTREE
Case Status Level:	A
Work Group:	APVR
Work Group Number:	919

---

32 **THE PALACE GARDENS AT HOMESTEAD** **FL NPDES** **S114019633**
N/A

HOMESTEAD, FL

WASTEWATER:

Facility ID:	FLR10NE22
Facility Type:	Construction Stormwater GP
Status:	Active - Existing, permitted facility/site for which effluent, reclaimed water or wastewater residual discharge into the environment and/or monitoring is taking place.
District Office:	TLST
NPDES Permitted Site:	Not reported
Environmental Interest:	Not reported
Owner Type:	Unknown
Permit Capacity:	Not reported
Party Name:	Jacob Shaham, PMTE
Company Name:	The Palace Group
RP Address:	10850 SW 113th Place
RP Address 2:	Not reported
RP City,Stat,Zip:	Miami FL 33176
Telephone:	7869242434
Email:	jacob.shaham@thepalaceus.com
Issue Date:	09/18/2013
Effective Date:	09/18/2013
Expiration Date:	09/17/2018
DOC Description:	Generic Permit
Latitude Degrees:	25
Latitude Minutes:	28

DRAFT

THE PALACE GARDENS AT HOMESTEAD (Continued) **S114019633**

Latitude Seconds:	35
Longitude Degrees:	80
Longitude Minutes:	25
Longitude Seconds:	50
Treatment:	Not reported
Decode For Fstatus:	Active

---

33 **LEAL MEDICAL CENTER** **FL Miami-Dade IW** **S118741350**
1690 NE 8 ST **N/A**
HOMESTEAD, FL 33030

Miami-Dade Co. IW5:

Region:	DADE
Facility ID:	201507071046330
Permit Status:	FACILITY NO LONGER NEEDS A PERMIT OR CLOSED
Permit Code:	7
Work Group:	IW5
Work Group Number:	21942
Permit Number:	IW5-00021942
Address Description:	Not reported
Folio:	1079170010170
Title Code:	AOP
Title Code Description:	ANNUAL OPERATING PERMIT
Permit Title:	INDUSTRIAL WASTE 5
Permit Class:	REG
Permit Class Description:	Regular permit

---

33 **DOMINO'S PIZZA, LLC DBA DOMINO'S PIZZA #5170** **FL Miami-Dade Co. GTO** **S104248377**
1615 NE 8 ST **N/A**
HOMESTEAD, FL 33030

Miami-Dade Co. GTO:

Region:	DADE
Facility ID:	199903091057198
Permit Status:	PERMIT ISSUED
Permit Code:	5
Work Group:	GDO
Work Group Number:	1939
Permit Number:	GDO-00001939
Address Description:	Not reported
Folio:	1079080010080
Title Code:	AOP
Title Code Description:	ANNUAL OPERATING PERMIT
Permit Title:	FATS, OILS AND GREASE DISCHARGE CONTROL
Permit Class:	IGT
Permit Class Description:	INGROUND GREASE TRAP

DRAFT

33 **CHRISTIAN BAKERY, INC. DBA CUBA BAKERY** **FL Miami-Dade Co. GTO** **S104248378**
1641 NE 8 ST **N/A**
HOMESTEAD, FL 33030

Miami-Dade Co. GTO:

Region:	DADE
Facility ID:	199903091057220
Permit Status:	PERMIT ISSUED
Permit Code:	5
Work Group:	GDO
Work Group Number:	1940
Permit Number:	GDO-00001940
Address Description:	Not reported
Folio:	1079080010080
Title Code:	AOP
Title Code Description:	ANNUAL OPERATING PERMIT
Permit Title:	FATS, OILS AND GREASE DISCHARGE CONTROL
Permit Class:	IGT
Permit Class Description:	INGROUND GREASE TRAP

---

33 **BIO-MED, INC.** **FL Miami-Dade IW** **S104289822**
1611 NE 8 ST **FL Miami-Dade Co. GTO** **N/A**
HOMESTEAD, FL 33033

Miami-Dade Co. IW5:

Region:	DADE
Facility ID:	199909111311007
Permit Status:	FACILITY NO LONGER NEEDS A PERMIT OR CLOSED
Permit Code:	7
Work Group:	IW5
Work Group Number:	8928
Permit Number:	IW5-00008928
Address Description:	Not reported
Folio:	1079080010080
Title Code:	AOP
Title Code Description:	ANNUAL OPERATING PERMIT
Permit Title:	INDUSTRIAL WASTE 5
Permit Class:	REG
Permit Class Description:	Regular permit

Miami-Dade Co. GTO:

Region:	DADE
Facility ID:	199903091057234
Permit Status:	PERMIT ISSUED
Permit Code:	5
Work Group:	GDO
Work Group Number:	1941
Permit Number:	GDO-00001941
Address Description:	Not reported
Folio:	1079080010080
Title Code:	AOP
Title Code Description:	ANNUAL OPERATING PERMIT
Permit Title:	FATS, OILS AND GREASE DISCHARGE CONTROL
Permit Class:	IGT
Permit Class Description:	INGROUND GREASE TRAP

DRAFT

34 **THE OLIVE GARDEN** **FINDS** **1016709596**
2575 NE 8TH ST **ECHO** **N/A**
HOMESTEAD, FL 33033

FINDS:

Registry ID: 110056995934

Environmental Interest/Information System
US National Pollutant Discharge Elimination System (NPDES) module of the Compliance Information System (ICIS) tracks surface water permits issued under the Clean Water Act. Under NPDES, all facilities that discharge pollutants from any point source into waters of the United States are required to obtain a permit. The permit will likely contain limits on what can be discharged, impose monitoring and reporting requirements, and include other provisions to ensure that the discharge does not adversely affect water quality.

Click this hyperlink while viewing on your computer to access additional FINDS: detail in the EDR Site Report.

ECHO:
Envid: 1016709596
Registry ID: 110056995934
DFR URL: http://echo.epa.gov/detailed-facility-report?fid=110056995934

---

34 **FLORIDA SE, LLC DBA THE OLIVE GARDEN ITALIAN RESTA** **FL Miami-Dade Co. GTO** **S109354351**
2575 NE 8 ST **N/A**
HOMESTEAD, FL 33033

Miami-Dade Co. GTO:
Region: DADE
Facility ID: 200812101220367
Permit Status: PERMIT ISSUED
Permit Code: 5
Work Group: GDO
Work Group Number: 8228
Permit Number: GDO-00008228
Address Description: Not reported
Folio: 1079090370040
Title Code: AOP
Title Code Description: ANNUAL OPERATING PERMIT
Permit Title: FATS, OILS AND GREASE DISCHARGE CONTROL
Permit Class: IGT
Permit Class Description: INGROUND GREASE TRAP

---

34 **LONGHORN STEAKHOUSE** **FINDS** **1016709595**
2531 NE 8TH ST **ECHO** **N/A**
HOMESTEAD, FL 33033

FINDS:

Registry ID: 110056995925

Environmental Interest/Information System
US National Pollutant Discharge Elimination System (NPDES) module of the Compliance Information System (ICIS) tracks surface water permits

DRAFT

LONGHORN STEAKHOUSE (Continued) **1016709595**

issued under the Clean Water Act. Under NPDES, all facilities that discharge pollutants from any point source into waters of the United States are required to obtain a permit. The permit will likely contain limits on what can be discharged, impose monitoring and reporting requirements, and include other provisions to ensure that the discharge does not adversely affect water quality.

Click this hyperlink while viewing on your computer to access additional FINDS: detail in the EDR Site Report.

ECHO:

Envid:	1016709595
Registry ID:	110056995925
DFR URL:	http://echo.epa.gov/detailed-facility-report?fid=110056995925

---

34 **RARE HOSPITALITY MANAGEMENT, INC. DBA LONGHORN STE** **FL Miami-Dade Co. GTO** **S109354350**
2531 NE 8 ST **N/A**
HOMESTEAD, FL 33033

Miami-Dade Co. GTO:

Region:	DADE
Facility ID:	200812101212486
Permit Status:	PERMIT ISSUED
Permit Code:	5
Work Group:	GDO
Work Group Number:	8227
Permit Number:	GDO-00008227
Address Description:	Not reported
Folio:	1079090370040
Title Code:	AOP
Title Code Description:	ANNUAL OPERATING PERMIT
Permit Title:	FATS, OILS AND GREASE DISCHARGE CONTROL
Permit Class:	IGT
Permit Class Description:	INGROUND GREASE TRAP

---

35 **EAST CAMPBELL DR** **FINDS** **1010490808**
N/A

HOMESTEAD, FL 33030

FINDS:

Registry ID: 110035602158

Environmental Interest/Information System

Florida Environmental System Today Application (FIESTA) Data Maintenance (FDM) system maintains entity, environmental interest and affiliation data for the State of Florida.

Click this hyperlink while viewing on your computer to access additional FINDS: detail in the EDR Site Report.

DRAFT

36 **CAMPBELL DRIVE** **FINDS** **1011426625**
N/A

HOMESTEAD, FL 33030

FINDS:

Registry ID: 110035524732

Environmental Interest/Information System
Florida Environmental System Today Application (FIESTA) Data Maintenance (FDM) system maintains entity, environmental interest and affiliation data for the State of Florida.

Click this hyperlink while viewing on your computer to access additional FINDS: detail in the EDR Site Report.

---

37 **GC HOMESTEAD, INC. DBA DAIRY QUEEN OF HOMESTEAD** **FL Miami-Dade Co. GTO** **S108171300**
3330 NE 8 ST **N/A**
HOMESTEAD, FL 33033

Miami-Dade Co. GTO:

Region:	DADE
Facility ID:	200610241453003
Permit Status:	PERMIT ISSUED
Permit Code:	5
Work Group:	GDO
Work Group Number:	7563
Permit Number:	GDO-00007563
Address Description:	Not reported
Folio:	1079150010080
Title Code:	AOP
Title Code Description:	ANNUAL OPERATING PERMIT
Permit Title:	FATS, OILS AND GREASE DISCHARGE CONTROL
Permit Class:	IGT
Permit Class Description:	INGROUND GREASE TRAP

---

38 **PHG HOMESTEAD, LLC DBA PORTOFINO COAL FIRED PIZZA** **FL Miami-Dade Co. GTO** **S108830044**
650 NE 22 TER (# 112-116) **N/A**
MIAMI, FL 33033

Miami-Dade Co. GTO:

Region:	DADE
Facility ID:	200707250944070
Permit Status:	PERMIT ISSUED
Permit Code:	5
Work Group:	GDO
Work Group Number:	7807
Permit Number:	GDO-00007807
Address Description:	Not reported
Folio:	1079170230070
Title Code:	AOP
Title Code Description:	ANNUAL OPERATING PERMIT
Permit Title:	FATS, OILS AND GREASE DISCHARGE CONTROL
Permit Class:	IGT
Permit Class Description:	INGROUND GREASE TRAP

DRAFT

38 **SAKE THAI, LLC DBA SAKE THAI & SUSHI BAR HOMESTEAD** **FL Miami-Dade Co. GTO** **S108515585**
650 NE 22 TER (# 102-04) **N/A**
HOMESTEAD, FL 33033

Miami-Dade Co. GTO:

Region:	DADE
Facility ID:	200705110726570
Permit Status:	PERMIT ISSUED
Permit Code:	5
Work Group:	GDO
Work Group Number:	7708
Permit Number:	GDO-00007708
Address Description:	Not reported
Folio:	1079170230020
Title Code:	AOP
Title Code Description:	ANNUAL OPERATING PERMIT
Permit Title:	FATS, OILS AND GREASE DISCHARGE CONTROL
Permit Class:	IGT
Permit Class Description:	INGROUND GREASE TRAP

---

38 **BRINKER FLORIDA, INC. DBA CHILI'S GRILL & BAR #123** **FL Miami-Dade Co. GTO** **S108171224**
2220 NE 8 ST **N/A**
HOMESTEAD, FL 33130

Miami-Dade Co. GTO:

Region:	DADE
Facility ID:	200608230901360
Permit Status:	PERMIT ISSUED
Permit Code:	5
Work Group:	GDO
Work Group Number:	7461
Permit Number:	GDO-00007461
Address Description:	Not reported
Folio:	1079170020010
Title Code:	AOP
Title Code Description:	ANNUAL OPERATING PERMIT
Permit Title:	FATS, OILS AND GREASE DISCHARGE CONTROL
Permit Class:	IGT
Permit Class Description:	INGROUND GREASE TRAP

---

38 **CHILLI S GRILL & BAR RESTAURANT** **FINDS** **1011431867**
N/A

HOMESTEAD, FL 33030

FINDS:

Registry ID: 110035702745

Environmental Interest/Information System
Florida Environmental System Today Application (FIESTA) Data Maintenance (FDM) system maintains entity, environmental interest and affiliation data for the State of Florida.

Click this hyperlink while viewing on your computer to access additional FINDS: detail in the EDR Site Report.

DRAFT

39 **HOLIDAY CVS, LLC.\\CVS PHARMACY # 0113** **FL Miami-Dade IW** **S109274403**
2780 NE 8 ST **N/A**
HOMESTEAD, FL 33033

Miami-Dade Co. IW5:

Region:	DADE
Facility ID:	200705241018174
Permit Status:	FACILITY NO LONGER NEEDS A PERMIT OR CLOSED
Permit Code:	7
Work Group:	IW5
Work Group Number:	18116
Permit Number:	IW5-00018116
Address Description:	Not reported
Folio:	1079160010190
Title Code:	AOP
Title Code Description:	ANNUAL OPERATING PERMIT
Permit Title:	INDUSTRIAL WASTE 5
Permit Class:	REG
Permit Class Description:	Regular permit

---

39 **CVS PHARMACY #0113** **FINDS** **1015841448**
2780 NE 8TH ST **ECHO** **N/A**
HOMESTEAD, FL 33033

FINDS:

Registry ID: 110044968764

Environmental Interest/Information System
RCRAInfo is a national information system that supports the Resource Conservation and Recovery Act (RCRA) program through the tracking of events and activities related to facilities that generate, transport, and treat, store, or dispose of hazardous waste. RCRAInfo allows RCRA program staff to track the notification, permit, compliance, and corrective action activities required under RCRA.

Click this hyperlink while viewing on your computer to access additional FINDS: detail in the EDR Site Report.

ECHO:

Envid:	1015841448
Registry ID:	110044968764
DFR URL:	http://echo.epa.gov/detailed-facility-report?fid=110044968764

---

39 **CVS PHARMACY #0113** **RCRA-CESQG** **1014923109**
2780 NE 8TH ST **FLR000182717**
HOMESTEAD, FL 33033

RCRA-CESQG:

Date form received by agency:	02/03/2015
Facility name:	CVS PHARMACY #0113
Facility address:	2780 NE 8TH ST HOMESTEAD, FL 33033-5699
EPA ID:	FLR000182717
Contact:	WENDY L BRANT
Contact address:	1 CVS DR WOONSOCKET, RI 02895-0000

DRAFT

CVS PHARMACY #0113 (Continued) **1014923109**

Contact country: US
Contact telephone: 401-770-7457
Contact email: WENDY.BRANT@CVSCAREMARK.COM
EPA Region: 04
Classification: Conditionally Exempt Small Quantity Generator
Description: Handler: generates 100 kg or less of hazardous waste per calendar month, and accumulates 1000 kg or less of hazardous waste at any time; or generates 1 kg or less of acutely hazardous waste per calendar month, and accumulates at any time: 1 kg or less of acutely hazardous waste; or 100 kg or less of any residue or contaminated soil, waste or other debris resulting from the cleanup of a spill, into or on any land or water, of acutely hazardous waste; or generates 100 kg or less of any residue or contaminated soil, waste or other debris resulting from the cleanup of a spill, into or on any land or water, of acutely hazardous waste during any calendar month, and accumulates at any time: 1 kg or less of acutely hazardous waste; or 100 kg or less of any residue or contaminated soil, waste or other debris resulting from the cleanup of a spill, into or on any land or water, of acutely hazardous waste

Owner/Operator Summary:

Owner/operator name: HOLIDAY CVS LLC
Owner/operator address: 1 CVS DR
WOONSOCKET, RI 02895
Owner/operator country: US
Owner/operator telephone: 401-765-1500
Owner/operator email: Not reported
Owner/operator fax: Not reported
Owner/operator extension: Not reported
Legal status: Private
Owner/Operator Type: Operator
Owner/Op start date: 05/17/2008
Owner/Op end date: Not reported

Owner/operator name: 152ND ST HOMESTEAD ASSOCIATES LLC
Owner/operator address: 1765 MERRIMAN RD
AKRON, OH 44313
Owner/operator country: US
Owner/operator telephone: 330-836-0721
Owner/operator email: Not reported
Owner/operator fax: Not reported
Owner/operator extension: Not reported
Legal status: Private
Owner/Operator Type: Owner
Owner/Op start date: 07/25/2008
Owner/Op end date: Not reported

Handler Activities Summary:

U.S. importer of hazardous waste: No
Mixed waste (haz. and radioactive): No
Recycler of hazardous waste: No
Transporter of hazardous waste: No
Treater, storer or disposer of HW: No
Underground injection activity: No
On-site burner exemption: No
Furnace exemption: No

DRAFT

CVS PHARMACY #0113 (Continued) **1014923109**

Used oil fuel burner: No
Used oil processor: No
User oil refiner: No
Used oil fuel marketer to burner: No
Used oil Specification marketer: No
Used oil transfer facility: No
Used oil transporter: No

. Waste code: D001
. Waste name: IGNITABLE WASTE

. Waste code: D002
. Waste name: CORROSIVE WASTE

. Waste code: D006
. Waste name: CADMIUM

. Waste code: D007
. Waste name: CHROMIUM

. Waste code: D009
. Waste name: MERCURY

. Waste code: D010
. Waste name: SELENIUM

. Waste code: D011
. Waste name: SILVER

. Waste code: P001
. Waste name: 2H-1-BENZOPYRAN-2-ONE, 4-HYDROXY-3-(3-OXO-1-PHENYLBUTYL)-, & SALTS, WHEN PRESENT AT CONCENTRATIONS GREATER THAN 0.3% (OR) WARFARIN, & SALTS, WHEN PRESENT AT CONCENTRATIONS GREATER THAN 0.3%

. Waste code: P042
. Waste name: 1,2-BENZENEDIOL, 4-[1-HYDROXY-2-(METHYLAMINO)ETHYL]-, (R)- (OR) EPINEPHRINE

. Waste code: P075
. Waste name: NICOTINE, & SALTS (OR) PYRIDINE, 3-(1-METHYL-2-PYRROLIDINYL)-,(S)-, & SALTS

. Waste code: P081
. Waste name: 1,2,3-PROPANETRIOL, TRINITRATE (R) (OR) NITROGLYCERINE (R)

Historical Generators:
Date form received by agency: 05/23/2013
Site name: CVS PHARMACY #0113
Classification: Conditionally Exempt Small Quantity Generator

Date form received by agency: 02/13/2012
Site name: CVS PHARMACY #0113
Classification: Small Quantity Generator

. Waste code: D001
. Waste name: IGNITABLE WASTE

DRAFT

CVS PHARMACY #0113 (Continued) **1014923109**

. Waste code: D002
. Waste name: CORROSIVE WASTE

. Waste code: D006
. Waste name: CADMIUM

. Waste code: D007
. Waste name: CHROMIUM

. Waste code: D009
. Waste name: MERCURY

. Waste code: D010
. Waste name: SELENIUM

. Waste code: D011
. Waste name: SILVER

. Waste code: P001
. Waste name: 2H-1-BENZOPYRAN-2-ONE, 4-HYDROXY-3-(3-OXO-1-PHENYLBUTYL)-, & SALTS, WHEN PRESENT AT CONCENTRATIONS GREATER THAN 0.3% (OR) WARFARIN, & SALTS, WHEN PRESENT AT CONCENTRATIONS GREATER THAN 0.3%

. Waste code: P042
. Waste name: 1,2-BENZENEDIOL, 4-[1-HYDROXY-2-(METHYLAMINO)ETHYL]-, (R)- (OR) EPINEPHRINE

. Waste code: P075
. Waste name: NICOTINE, & SALTS (OR) PYRIDINE, 3-(1-METHYL-2-PYRROLIDINYL)-,(S)-, & SALTS

. Waste code: P081
. Waste name: 1,2,3-PROPANETRIOL, TRINITRATE (R) (OR) NITROGLYCERINE (R)

Violation Status: No violations found

---

39 **REGIONS BANK** **FINDS 1010508257**
SWC OF KINGMAN RD & CAMPBELL **ECHO N/A**
HOMESTEAD, FL 33033

FINDS:

Registry ID: 110032833192

Environmental Interest/Information System
US National Pollutant Discharge Elimination System (NPDES) module of the Compliance Information System (ICIS) tracks surface water permits issued under the Clean Water Act. Under NPDES, all facilities that discharge pollutants from any point source into waters of the United States are required to obtain a permit. The permit will likely contain limits on what can be discharged, impose monitoring and reporting requirements, and include other provisions to ensure that the discharge does not adversely affect water quality.

Florida Environmental System Today Application (FIESTA) Data Maintenance (FDM) system maintains entity, environmental interest and affiliation data for the State of Florida.

DRAFT

REGIONS BANK (Continued) **1010508257**

Click this hyperlink while viewing on your computer to access additional FINDS: detail in the EDR Site Report.

ECHO:
- Envid: 1010508257
- Registry ID: 110032833192
- DFR URL: http://echo.epa.gov/detailed-facility-report?fid=110032833192

---

40 **MCH HOMESTEAD URGENT CARE CENTER** **FL Miami-Dade IW** **S121129427**
1982 NE 8 ST **N/A**
HOMESTEAD, FL 33033

Miami-Dade Co. IW5:
- Region: DADE
- Facility ID: 201708151056509
- Permit Status: FACILITY WITH PLAN REVIEW APPROVAL PENDING CONSTRUCTION
- Permit Code: 16
- Work Group: IW5
- Work Group Number: 22811
- Permit Number: IW5-00022811
- Address Description: Not reported
- Folio: 1079170010010
- Title Code: AOP
- Title Code Description: ANNUAL OPERATING PERMIT
- Permit Title: INDUSTRIAL WASTE 5
- Permit Class: REG
- Permit Class Description: Regular permit

---

40 **SUNKWIK #2** **FL Enforcement** **S103831368**
1982 NE 8 ST **N/A**
HOMESTEAD, FL

Enforcement Miami-Dade:
- Region: DADE
- Enforcement Officer: MARK PETTIT
- Facility Type: Underground Tanks
- Facility Status: Closed
- Facility Status Code: C
- Facility Type Code: UGT
- Status Date: 5/8/1996
- Case Level: Administrative Stage
- Case Number: 1993070609565150
- Case Description: TANK REMOVAL
- Address Description: Not reported
- Folio: 1079170010010
- Officer Name: MARK PETTIT
- Case Status Level: A
- Work Group: NONE
- Work Group Number: 0

DRAFT

41 **CRYSTAL LAKES SHOPPING CENTER** **FINDS** **1017370086**
UNKNOWN **ECHO** **N/A**
HOMESTEAD, FL 33033

FINDS:

Registry ID: 110060364911

Environmental Interest/Information System
US National Pollutant Discharge Elimination System (NPDES) module of the Compliance Information System (ICIS) tracks surface water permits issued under the Clean Water Act. Under NPDES, all facilities that discharge pollutants from any point source into waters of the United States are required to obtain a permit. The permit will likely contain limits on what can be discharged, impose monitoring and reporting requirements, and include other provisions to ensure that the discharge does not adversely affect water quality.

Click this hyperlink while viewing on your computer to access additional FINDS: detail in the EDR Site Report.

ECHO:
Envid: 1017370086
Registry ID: 110060364911
DFR URL: http://echo.epa.gov/detailed-facility-report?fid=110060364911

---

42 **FLORIDA TURNPIKE ENTERPRISE** **FL NPDES** **S118895850**
N/A

HOMESTEAD, FL

WASTEWATER:
Facility ID: FLR10QK34
Facility Type: Construction Stormwater GP
Status: Active - Existing, permitted facility/site for which effluent, reclaimed water or wastewater residual discharge into the environment and/or monitoring is taking place.
District Office: TLST
NPDES Permitted Site: Not reported
Environmental Interest: Not reported
Owner Type: State
Permit Capacity: Not reported
Party Name: Robert A Baer, Vice President
Company Name: Central Florida Equipment
RP Address: 9030 NW 97th Ter
RP Address 2: 9030 NW 97th Terrace
RP City,Stat,Zip: Medley FL 33178-1429
Telephone: 3058883344
Email: bbaer@centralfloridaequip.com
Issue Date: 09/01/2016
Effective Date: 09/01/2016
Expiration Date: 08/31/2021
DOC Description: Generic Permit
Latitude Degrees: 25
Latitude Minutes: 28
Latitude Seconds: 34.73
Longitude Degrees: 80
Longitude Minutes: 26
Longitude Seconds: 30.84

DRAFT

FLORIDA TURNPIKE ENTERPRISE (Continued) **S118895850**

Treatment: Not reported
Decode For Fstatus: Active

---

43 **THE PALACE GARDENS AT HOMESTEAD** **FINDS 1016444235**
UNKNOWN **ECHO N/A**
HOMESTEAD, FL 33033

FINDS:

Registry ID: 110056121370

Environmental Interest/Information System
US National Pollutant Discharge Elimination System (NPDES) module of the Compliance Information System (ICIS) tracks surface water permits issued under the Clean Water Act. Under NPDES, all facilities that discharge pollutants from any point source into waters of the United States are required to obtain a permit. The permit will likely contain limits on what can be discharged, impose monitoring and reporting requirements, and include other provisions to ensure that the discharge does not adversely affect water quality.

Click this hyperlink while viewing on your computer to access additional FINDS: detail in the EDR Site Report.

ECHO:
Envid: 1016444235
Registry ID: 110056121370
DFR URL: http://echo.epa.gov/detailed-facility-report?fid=110056121370

---

44 **GULL-TREE INVESTMENT HOLDINGS, LLC DBA MCDONALD'S** **FL Miami-Dade Co. GTO** **S108171287**
2880 NE 8 ST **N/A**
HOMESTEAD, FL 33033

Miami-Dade Co. GTO:
Region: DADE
Facility ID: 200609211535177
Permit Status: PERMIT ISSUED
Permit Code: 5
Work Group: GDO
Work Group Number: 7519
Permit Number: GDO-00007519
Address Description: Not reported
Folio: 1079160010091
Title Code: AOP
Title Code Description: ANNUAL OPERATING PERMIT
Permit Title: FATS, OILS AND GREASE DISCHARGE CONTROL
Permit Class: IGT
Permit Class Description: INGROUND GREASE TRAP

DRAFT

45 **G & G INTERNATIONAL FOOD SERVICES ./DBA CREPE MAKE** **FL Miami-Dade Co. GTO** **S109354365**
600 NE 22 TER (BAY 102) **N/A**
HOMESTEAD, FL 33033

Miami-Dade Co. GTO:

Region:	DADE
Facility ID:	200811061448478
Permit Status:	NEW FACILITY, NEVER HAD A PERMIT
Permit Code:	10
Work Group:	GDO
Work Group Number:	8187
Permit Number:	GDO-00008187
Address Description:	Not reported
Folio:	1079170230510
Title Code:	AOP
Title Code Description:	ANNUAL OPERATING PERMIT
Permit Title:	FATS, OILS AND GREASE DISCHARGE CONTROL
Permit Class:	AGRU
Permit Class Description:	AUTOMATIC GREASE RECOVERY UNIT

---

46 **TEXACO OLD DIXIE** **EDR Hist Auto** **1020556557**
1677 SUNRISE BLVD **N/A**
HOMESTEAD, FL 33033

EDR Hist Auto

Year:	Name:	Type:
2013	TEXACO OLD DIXIE	Gasoline Service Stations
2014	TEXACO OLD DIXIE	Gasoline Service Stations, NEC

---

47 **OASIS AT HOMESTEAD CHARTER SCH** **FINDS** **1011972953**
335 SE 28TH AVE **ECHO** **N/A**
HOMESTEAD, FL 33030

FINDS:

Registry ID: 110037932333

Environmental Interest/Information System
US National Pollutant Discharge Elimination System (NPDES) module of the Compliance Information System (ICIS) tracks surface water permits issued under the Clean Water Act. Under NPDES, all facilities that discharge pollutants from any point source into waters of the United States are required to obtain a permit. The permit will likely contain limits on what can be discharged, impose monitoring and reporting requirements, and include other provisions to ensure that the discharge does not adversely affect water quality.

Click this hyperlink while viewing on your computer to access additional FINDS: detail in the EDR Site Report.

ECHO:

Envid:	1011972953
Registry ID:	110037932333
DFR URL:	http://echo.epa.gov/detailed-facility-report?fid=110037932333

DRAFT

48 **OASIS AT CAPRI** **FL NPDES** **S113426474**
N/A

MIAMI, FL

WASTEWATER:

Facility ID:	FLR10MQ21
Facility Type:	Construction Stormwater GP
Status:	Active - Existing, permitted facility/site for which effluent, reclaimed water or wastewater residual discharge into the environment and/or monitoring is taking place.
District Office:	TLST
NPDES Permitted Site:	Not reported
Environmental Interest:	Not reported
Owner Type:	Unknown
Permit Capacity:	Not reported
Party Name:	Carlos M Gonzalez, Operator
Company Name:	Lennar Homes, LLC.
RP Address:	730 NE 107th Ave 3rd Fl
RP Address 2:	Not reported
RP City,Stat,Zip:	Miami FL 33172
Telephone:	3055591951
Email:	carlos.gonzalez@lennar.com
Issue Date:	04/04/2013
Effective Date:	04/04/2013
Expiration Date:	04/03/2018
DOC Description:	Generic Permit
Latitude Degrees:	25
Latitude Minutes:	28
Latitude Seconds:	20.2
Longitude Degrees:	80
Longitude Minutes:	26
Longitude Seconds:	18.4
Treatment:	Not reported
Decode For Fstatus:	Active

---

49 **ATLANTIS AT THE OASIS (POD A)** **FINDS** **1010508607**
PACIFIC BLVD & NE 25TH TERR **ECHO** **N/A**
HOMESTEAD, FL 33033

FINDS:

Registry ID: 110032833423

Environmental Interest/Information System
US National Pollutant Discharge Elimination System (NPDES) module of the Compliance Information System (ICIS) tracks surface water permits issued under the Clean Water Act. Under NPDES, all facilities that discharge pollutants from any point source into waters of the United States are required to obtain a permit. The permit will likely contain limits on what can be discharged, impose monitoring and reporting requirements, and include other provisions to ensure that the discharge does not adversely affect water quality.

Florida Environmental System Today Application (FIESTA) Data Maintenance (FDM) system maintains entity, environmental interest and affiliation data for the State of Florida.

Click this hyperlink while viewing on your computer to access additional FINDS: detail in the EDR Site Report.

DRAFT

ATLANTIS AT THE OASIS (POD A) (Continued) **1010508607**

ECHO:
Envid: 1010508607
Registry ID: 110032833423
DFR URL: http://echo.epa.gov/detailed-facility-report?fid=110032833423

---

50 **CORSICA AT THE OASIS - POD H** **FINDS** **1011440964**
SW 320 ST **N/A**
HOMESTEAD, FL 33033

FINDS:

Registry ID: 110035625892

Environmental Interest/Information System
Florida Environmental System Today Application (FIESTA) Data Maintenance (FDM) system maintains entity, environmental interest and affiliation data for the State of Florida.

Click this hyperlink while viewing on your computer to access additional FINDS: detail in the EDR Site Report.

---

51 **ARUBA AT OASIS - POD G** **FINDS** **1009799950**
PACIFIC BLVD & SW 152ND AVE **ECHO** **N/A**
HOMESTEAD, FL 33033

FINDS:

Registry ID: 110027243178

Environmental Interest/Information System
US National Pollutant Discharge Elimination System (NPDES) module of the Compliance Information System (ICIS) tracks surface water permits issued under the Clean Water Act. Under NPDES, all facilities that discharge pollutants from any point source into waters of the United States are required to obtain a permit. The permit will likely contain limits on what can be discharged, impose monitoring and reporting requirements, and include other provisions to ensure that the discharge does not adversely affect water quality.

Florida Environmental System Today Application (FIESTA) Data Maintenance (FDM) system maintains entity, environmental interest and affiliation data for the State of Florida.

Click this hyperlink while viewing on your computer to access additional FINDS: detail in the EDR Site Report.

ECHO:
Envid: 1009799950
Registry ID: 110027243178
DFR URL: http://echo.epa.gov/detailed-facility-report?fid=110027243178

DRAFT

52 **OASIS AT CAPRI** **FINDS** **1016388413**
UNKNOWN **ECHO** **N/A**
MIAMI, FL 33172

FINDS:

Registry ID: 110055216886

Environmental Interest/Information System
US National Pollutant Discharge Elimination System (NPDES) module of the Compliance Information System (ICIS) tracks surface water permits issued under the Clean Water Act. Under NPDES, all facilities that discharge pollutants from any point source into waters of the United States are required to obtain a permit. The permit will likely contain limits on what can be discharged, impose monitoring and reporting requirements, and include other provisions to ensure that the discharge does not adversely affect water quality.

Click this hyperlink while viewing on your computer to access additional FINDS: detail in the EDR Site Report.

ECHO:
Envid: 1016388413
Registry ID: 110055216886
DFR URL: http://echo.epa.gov/detailed-facility-report?fid=110055216886

---

53 **ALLIANCE HOMESTEAD, LLC DBA EVERGLADES PREPARATORY** **FL Miami-Dade Co. GTO** **S111860194**
2251 E MOWRY DR **N/A**
MIAMI, FL 33030

Miami-Dade Co. GTO:
Region: DADE
Facility ID: 201205241322172
Permit Status: NEW FACILITY, NEVER HAD A PERMIT
Permit Code: 10
Work Group: GDO
Work Group Number: 9578
Permit Number: GDO-00009578
Address Description: Not reported
Folio: 1079170260010
Title Code: AOP
Title Code Description: ANNUAL OPERATING PERMIT
Permit Title: FATS, OILS AND GREASE DISCHARGE CONTROL
Permit Class: MGRU
Permit Class Description: MANUAL GREASE RECOVERY UNIT

---

53 **EVERGLADES PREPARATORY ACADEMY** **FL Miami-Dade IW** **S111860238**
2251 E MOWRY DR **N/A**
HOMESTEAD, FL 33030

Miami-Dade Co. IW5:
Region: DADE
Facility ID: 201204051038327
Permit Status: FACILITY WITH PLAN REVIEW APPROVAL PENDING CONSTRUCTION
Permit Code: 16
Work Group: IW5
Work Group Number: 20562

DRAFT

EVERGLADES PREPARATORY ACADEMY (Continued) **S111860238**

Permit Number:	IW5-00020562
Address Description:	Not reported
Folio:	1079170260010
Title Code:	AOP
Title Code Description:	ANNUAL OPERATING PERMIT
Permit Title:	INDUSTRIAL WASTE 5
Permit Class:	REG
Permit Class Description:	Regular permit

---

54 **ASHLING, WILLIAM H.** **FL UIC** **S110330385**
220 NE 12TH AVE. **N/A**
HOMESTEAD, FL

UIC:

Facility Id:	61956
Facility Type:	5
Facility Status:	ACTIVE
Well Name:	1
Responsible Authority:	WILLIAM H. ASHLING
Responsible Authority Address:	220 NE 12TH AVE.
Injection Well Subtype:	5P
Injection Well EPA FLS Number:	FLS501302783
Injection Well Latitude:	25:28:19.1648
Injection Well Longitude:	80:27:41.2108
Injection Well Casing Depth:	85
Injection Interval Begin:	85
Injection Interval End:	85
Date Injection Well Construction Completed:	08/18/1984
Date Injection Well Operation Began:	08/18/1984
Date Injection Well Plugged:	Not reported
MIT Date:	Not reported
District:	SED
Well Status:	ACTIVE

---

54 **SSES CASE-COCOWALK ESTATES, INC.** **FL Enforcement** **S108833543**
220 NE 12 AVE **N/A**
HOMESTEAD, FL 33030

Enforcement Miami-Dade:

Region:	DADE
Enforcement Officer:	JOSEPH RAMDIAL
Facility Type:	Pump Station
Facility Status:	Closed
Facility Status Code:	C
Facility Type Code:	PSO
Status Date:	8/10/2004
Case Level:	Consent Agreement, Executed
Case Number:	2003051416010270
Case Description:	SSES CASE
Address Description:	Not reported
Folio:	1079180010040
Officer Name:	JOSEPH RAMDIAL
Case Status Level:	CA
Work Group:	PSO
Work Group Number:	765

DRAFT

55 **BARBADOS POD C** **FL NPDES** **S121057471**
N/A

HOMESTEAD, FL

WASTEWATER:

Facility ID:	FLR10RC12
Facility Type:	Construction Stormwater GP
Status:	Active - Existing, permitted facility/site for which effluent, reclaimed water or wastewater residual discharge into the environment and/or monitoring is taking place.
District Office:	TLST
NPDES Permitted Site:	Not reported
Environmental Interest:	Not reported
Owner Type:	Unknown
Permit Capacity:	Not reported
Party Name:	Carlos M Gonzalez, Operator
Company Name:	Lennar Homes LLC
RP Address:	730 NW 107th Ave
RP Address 2:	Ste 300
RP City,Stat,Zip:	Miami FL 33172-3104
Telephone:	3055591951
Email:	carlos.gonzalez@lennar.com
Issue Date:	06/17/2017
Effective Date:	06/17/2017
Expiration Date:	06/16/2022
DOC Description:	Generic Permit
Latitude Degrees:	25
Latitude Minutes:	28
Latitude Seconds:	17.99
Longitude Degrees:	80
Longitude Minutes:	26
Longitude Seconds:	33.00
Treatment:	Not reported
Decode For Fstatus:	Active

---

56 **AZORES AT OASIS - POD I** **FINDS** **1010508495**
SW 320 ST & 152 AVE **ECHO** **N/A**
HOMESTEAD, FL 33033

FINDS:

Registry ID: 110032832264

Environmental Interest/Information System
US National Pollutant Discharge Elimination System (NPDES) module of the Compliance Information System (ICIS) tracks surface water permits issued under the Clean Water Act. Under NPDES, all facilities that discharge pollutants from any point source into waters of the United States are required to obtain a permit. The permit will likely contain limits on what can be discharged, impose monitoring and reporting requirements, and include other provisions to ensure that the discharge does not adversely affect water quality.

Florida Environmental System Today Application (FIESTA) Data Maintenance (FDM) system maintains entity, environmental interest and affiliation data for the State of Florida.

Click this hyperlink while viewing on your computer to access additional FINDS: detail in the EDR Site Report.

DRAFT

AZORES AT OASIS - POD I (Continued) — **1010508495**

ECHO:
Envid: 1010508495
Registry ID: 110032832264
DFR URL: http://echo.epa.gov/detailed-facility-report?fid=110032832264

---

56 **OASIS** — **FINDS** — **1009313638**
SW 152 AVE & MOWRY DR — **N/A**
HOMESTEAD, FL 33033

FINDS:

Registry ID: 110024387732

Environmental Interest/Information System
Florida Environmental System Today Application (FIESTA) Data Maintenance (FDM) system maintains entity, environmental interest and affiliation data for the State of Florida.

Click this hyperlink while viewing on your computer to access additional FINDS: detail in the EDR Site Report.

---

56 **OASIS - PHASE 3** — **FINDS** — **1009314471**
SW 152ND AVE & MOWRY DR — **N/A**
HOMESTEAD, FL 33033

FINDS:

Registry ID: 110024389918

Environmental Interest/Information System
Florida Environmental System Today Application (FIESTA) Data Maintenance (FDM) system maintains entity, environmental interest and affiliation data for the State of Florida.

Click this hyperlink while viewing on your computer to access additional FINDS: detail in the EDR Site Report.

---

57 **FINA BUSINESS INC** — **EDR Hist Auto** — **1020704856**
1444 E MOWRY DR APT 103 — **N/A**
HOMESTEAD, FL 33033

EDR Hist Auto

Year:	Name:	Type:
2011	FINA BUSINESS INC	Gasoline Service Stations, NEC

DRAFT

58 **LACASA CLEANERS INC** **EDR Hist Cleaner** **1020023158**
1140 E MOWRY DR APT 201 **N/A**
HOMESTEAD, FL 33030

EDR Hist Cleaner

Year:	Name:	Type:
2005	LACASA CLEANERS INC	Drycleaning Plants, Except Rugs, NEC
2006	LACASA CLEANERS INC	Drycleaning Plants, Except Rugs, NEC
2007	LACASA CLEANERS INC	Drycleaning Plants, Except Rugs, NEC
2008	LACASA CLEANERS INC	Drycleaning Plants, Except Rugs, NEC

---

59 **VENTANAS DEL SOL** **FL NPDES** **S118238791**
N/A

HOMESTEAD, FL

WASTEWATER:

Facility ID:	FLR10PO11
Facility Type:	Construction Stormwater GP
Status:	Active - Existing, permitted facility/site for which effluent, reclaimed water or wastewater residual discharge into the environment and/or monitoring is taking place.
District Office:	TLST
NPDES Permitted Site:	Not reported
Environmental Interest:	Not reported
Owner Type:	Unknown
Permit Capacity:	Not reported
Party Name:	Megan Spain, PMTE
Company Name:	DR Horton Inc
RP Address:	431 Fairway Dr
RP Address 2:	Not reported
RP City,Stat,Zip:	Deerfield Beach FL 33441
Telephone:	Not reported
Email:	mlspain@drhorton.com
Issue Date:	09/13/2015
Effective Date:	09/13/2015
Expiration Date:	09/12/2020
DOC Description:	Generic Permit
Latitude Degrees:	25
Latitude Minutes:	28
Latitude Seconds:	12
Longitude Degrees:	80
Longitude Minutes:	26
Longitude Seconds:	47
Treatment:	Not reported
Decode For Fstatus:	Active

---

60 **FIJI** **FL NPDES** **S118238811**
N/A

HOMESTEAD, FL

WASTEWATER:

Facility ID:	FLR10PO31
Facility Type:	Construction Stormwater GP
Status:	Active - Existing, permitted facility/site for which effluent, reclaimed water or wastewater residual discharge into the environment and/or monitoring is taking place.
District Office:	TLST

DRAFT

FIJI (Continued) **S118238811**

NPDES Permitted Site:	Not reported
Environmental Interest:	Not reported
Owner Type:	Unknown
Permit Capacity:	Not reported
Party Name:	Carlos M Gonzalez, Operator
Company Name:	Lennar Homes, LLC.
RP Address:	730 NW 107th Ave
RP Address 2:	Ste 300
RP City,Stat,Zip:	Miami FL 33172-3104
Telephone:	3055591951
Email:	carlos.gonzalez@lennar.com
Issue Date:	09/24/2015
Effective Date:	09/24/2015
Expiration Date:	09/23/2020
DOC Description:	Generic Permit
Latitude Degrees:	25
Latitude Minutes:	28
Latitude Seconds:	11.6
Longitude Degrees:	80
Longitude Minutes:	26
Longitude Seconds:	4.38
Treatment:	Not reported
Decode For Fstatus:	Active

---

61 **SMITH & SONS GEORGE W** **FL UST** **U003744322**
320 ST & 162ND AVE **N/A**
HOMESTEAD, FL 33030

UST:

Facility Id:	8504722
Facility Status:	CLOSED
Type Description:	Fuel user/Non-retail
Facility Phone:	(305) 247-2532
Region:	STATE
Positioning Method:	Not reported
Lat/Long (dms):	Not reported

Owner:

Owner Id:	2206
Owner Name:	BLAYLOCK OIL CO
Owner Address:	PO BOX DRAWER 310
Owner Address 2:	Not reported
Owner City,St,Zip:	HOMESTEAD, FL 33030
Owner Contact:	CRYSTAL BLAYLOCK
Owner Phone:	(305) 477-5800

Tank Info:

Tank Id:	1
Status:	Removed
Status Date:	28-FEB-1986
Install Date:	Not reported
Substance:	Unleaded gas
Content Description:	Unleaded Gas
Gallons:	1000
Vessel Indicator:	TANK
Tank Location:	UNDERGROUND
DEP Contractor:	P

DRAFT

SMITH & SONS GEORGE W (Continued) **U003744322**

Click here for Florida Oculus:

---

62 **KINGMAN COMMONS** **FL NPDES** **S121423827**
N/A

HOMESTEAD, FL

WASTEWATER:

Facility ID:	FLR10RM14
Facility Type:	Construction Stormwater GP
Status:	Active - Existing, permitted facility/site for which effluent, reclaimed water or wastewater residual discharge into the environment and/or monitoring is taking place.
District Office:	TLST
NPDES Permitted Site:	Not reported
Environmental Interest:	Not reported
Owner Type:	Unknown
Permit Capacity:	Not reported
Party Name:	Carlos M Gonzalez, Operator
Company Name:	Lennar Homes, LLC.
RP Address:	730 NW 107th Ave Ste 300
RP Address 2:	Not reported
RP City,Stat,Zip:	Miami FL 33172-3104
Telephone:	3052531970
Email:	carlos@dcghome.com
Issue Date:	11/18/2017
Effective Date:	11/18/2017
Expiration Date:	11/17/2022
DOC Description:	Generic Permit
Latitude Degrees:	25
Latitude Minutes:	28
Latitude Seconds:	6.999
Longitude Degrees:	80
Longitude Minutes:	26
Longitude Seconds:	23
Treatment:	Not reported
Decode For Fstatus:	Active

---

63 **CITY OF HOMESTEAD - PUBLIC WORKS** **FL TIER 2** **S107716001**
350 B SOUTHEAST 6 AVENUE **N/A**
HOMESTEAD, FL 33030

TIER 2:

Year:	2014
Facility Id:	5025922
Active Date:	Not reported
Inactive Date:	Not reported
Sale Pending:	Not reported
Original Date:	Not reported
PLOT Source:	Not reported
Latitude:	25.466990
Longitude:	-80.468990
LEPC District:	Not reported
Counties:	Not reported
SERC:	Not reported

DRAFT

CITY OF HOMESTEAD - PUBLIC WORKS (Continued) **S107716001**

Program Level: Not reported
PRIME: Not reported
SIC Code: 4911
SIC Code 2: Not reported
NAICS Code: 221122
Last Modified Date: 04/24/2015
First Submit Date: 04/24/2015
Data Submitted By: LUIS ROURA, FLEET MANAGER
Company Name: CITY OF HOMESTEAD
Comments: Not reported

Contact:
Contact ID: Not reported
Year: 2014
Facility Id: 5025922
Contact Type: Emergency Contact
Contact Name: LUIS ROURA
Contact Title: Not reported
Contact Phone: 305-873-3171
Contact 24Hr Phone: Not reported
Contact Telephone 2: 305-224-4662
Contact Telephone 3: Not reported
Contact Telephone 4: Not reported
Contact Telephone 5: Not reported
Contact Telephone 6: Not reported
Contact Email: UNKNOWN

Year: 2013
Facility Id: 4556977
Active Date: Not reported
Inactive Date: Not reported
Sale Pending: Not reported
Original Date: Not reported
PLOT Source: Not reported
Latitude: 25.466990
Longitude: -80.468990
LEPC District: Not reported
Counties: Not reported
SERC: Not reported
Program Level: Not reported
PRIME: Not reported
SIC Code: 4911
SIC Code 2: Not reported
NAICS Code: 221122
Last Modified Date: 03/28/2014
First Submit Date: 03/28/2014
Data Submitted By: LUIS ROURA, FLEET MANAGER
Company Name: CITY OF HOMESTEAD
Comments: Not reported

Contact:
Contact ID: Not reported
Year: 2013
Facility Id: 4556977
Contact Type: Owner / Operator

DRAFT

CITY OF HOMESTEAD - PUBLIC WORKS (Continued) **S107716001**

Contact Name:	CITY OF HOMESTEAD
Contact Title:	Not reported
Contact Phone:	305-224-4662
Contact 24Hr Phone:	Not reported
Contact Telephone 2:	305-873-3171
Contact Telephone 3:	Not reported
Contact Telephone 4:	Not reported
Contact Telephone 5:	Not reported
Contact Telephone 6:	Not reported
Contact Email:	smartin@cityofhomestead.com

Year:	2010
Facility Id:	Not reported
Active Date:	Not reported
Inactive Date:	Not reported
Sale Pending:	Not reported
Original Date:	Not reported
PLOT Source:	Not reported
Latitude:	25.46699
Longitude:	-80.47
LEPC District:	Not reported
Counties:	Not reported
SERC:	Not reported
Program Level:	Not reported
PRIME:	Not reported
SIC Code:	Not reported
SIC Code 2:	Not reported
NAICS Code:	Not reported
Last Modified Date:	Not reported
First Submit Date:	Not reported
Data Submitted By:	Not reported
Company Name:	Not reported
Comments:	Not reported

Chemical Code:	68476346
Chemical Name:	Diesel Fuel Oil (low sulfur)
Chemical State:	LIQUID
Location Name:	Entire Facility
Container Code:	A
Pressure Code:	1
Temperature Code:	4
Average Quantity:	90253
Maximum Quantity:	90253
Days On Site:	365

Year:	2010
Facility Id:	Not reported
Active Date:	Not reported
Inactive Date:	Not reported
Sale Pending:	Not reported
Original Date:	Not reported
PLOT Source:	Not reported
Latitude:	25.46699

DRAFT

CITY OF HOMESTEAD - PUBLIC WORKS (Continued) **S107716001**

Longitude:	-80.47
LEPC District:	Not reported
Counties:	Not reported
SERC:	Not reported
Program Level:	Not reported
PRIME:	Not reported
SIC Code:	Not reported
SIC Code 2:	Not reported
NAICS Code:	Not reported
Last Modified Date:	Not reported
First Submit Date:	Not reported
Data Submitted By:	Not reported
Company Name:	Not reported
Comments:	Not reported

Chemical Code:	8006619
Chemical Name:	GASOLINE
Chemical State:	LIQUID
Location Name:	Entire Facility
Container Code:	A
Pressure Code:	1
Temperature Code:	4
Average Quantity:	127653
Maximum Quantity:	127653
Days On Site:	365

Year:	2010
Facility Id:	Not reported
Active Date:	Not reported
Inactive Date:	Not reported
Sale Pending:	Not reported
Original Date:	Not reported
PLOT Source:	Not reported
Latitude:	25.46699
Longitude:	-80.47
LEPC District:	Not reported
Counties:	Not reported
SERC:	Not reported
Program Level:	Not reported
PRIME:	Not reported
SIC Code:	Not reported
SIC Code 2:	Not reported
NAICS Code:	Not reported
Last Modified Date:	Not reported
First Submit Date:	Not reported
Data Submitted By:	Not reported
Company Name:	Not reported
Comments:	Not reported

Chemical Code:	68476346
Chemical Name:	Diesel Fuel Oil (low sulfur)
Chemical State:	LIQUID
Location Name:	Entire Facility
Container Code:	A
Pressure Code:	1
Temperature Code:	4

DRAFT

CITY OF HOMESTEAD - PUBLIC WORKS (Continued) **S107716001**

Average Quantity:	84626
Maximum Quantity:	84626
Days On Site:	365

Year:	2010
Facility Id:	Not reported
Active Date:	Not reported
Inactive Date:	Not reported
Sale Pending:	Not reported
Original Date:	Not reported
PLOT Source:	Not reported
Latitude:	25.46699
Longitude:	-80.47
LEPC District:	Not reported
Counties:	Not reported
SERC:	Not reported
Program Level:	Not reported
PRIME:	Not reported
SIC Code:	Not reported
SIC Code 2:	Not reported
NAICS Code:	Not reported
Last Modified Date:	Not reported
First Submit Date:	Not reported
Data Submitted By:	Not reported
Company Name:	Not reported
Comments:	Not reported

Chemical Code:	8006619
Chemical Name:	GASOLINE
Chemical State:	LIQUID
Location Name:	Entire Facility
Container Code:	A
Pressure Code:	1
Temperature Code:	4
Average Quantity:	123243
Maximum Quantity:	123243
Days On Site:	365

Year:	Not reported
Facility Id:	Not reported
Active Date:	01/01/1988
Inactive Date:	Not reported
Sale Pending:	False
Original Date:	Not reported
PLOT Source:	GPS
Latitude:	25.466990
Longitude:	-80.468990
LEPC District:	11
Counties:	Monroe,Miami-Dade,Broward,
SERC:	15231
Program Level:	0
PRIME:	536
SIC Code:	4941
SIC Code 2:	Not reported
NAICS Code:	22131

DRAFT

CITY OF HOMESTEAD - PUBLIC WORKS (Continued) **S107716001**

Other Chemical Data:

Report Year:	1993
Tier 2 Report ID:	1712
Chemical ID:	69529
CAS Number:	8006619
Chemical Name:	GASOLINE
Chemical Date:	1/2/1972
Average Amount:	4
Maximum Amount:	124000
Location ID:	151709
Chemical State:	LIQUID
Mixture:	False
Mixture Percent:	100.00
Containter:	CONV
Pressure:	CONV
Temperature:	CONV
Average Amount:	4
Maximum Amount:	124000
Days on Site:	365
Site Plan:	False
Site Plan Document:	Not reported
Private Location:	False
Location:	Not reported

Report Year:	1994
Tier 2 Report ID:	9953
Chemical ID:	69528
CAS Number:	8006619
Chemical Name:	GASOLINE
Chemical Date:	1/2/1972
Average Amount:	4
Maximum Amount:	124000
Location ID:	166235
Chemical State:	LIQUID
Mixture:	False
Mixture Percent:	100.00
Containter:	CONV
Pressure:	CONV
Temperature:	CONV
Average Amount:	4
Maximum Amount:	124000
Days on Site:	365
Site Plan:	False
Site Plan Document:	Not reported
Private Location:	False
Location:	Not reported

Report Year:	1995
Tier 2 Report ID:	18429
Chemical ID:	69527
CAS Number:	8006619
Chemical Name:	GASOLINE
Chemical Date:	1/2/1972
Average Amount:	4
Maximum Amount:	124000

DRAFT

CITY OF HOMESTEAD - PUBLIC WORKS (Continued) **S107716001**

Location ID:	181186
Chemical State:	LIQUID
Mixture:	False
Mixture Percent:	100.00
Containter:	CONV
Pressure:	CONV
Temperature:	CONV
Average Amount:	4
Maximum Amount:	124000
Days on Site:	365
Site Plan:	False
Site Plan Document:	Not reported
Private Location:	False
Location:	Not reported

Report Year:	1996
Tier 2 Report ID:	26947
Chemical ID:	69526
CAS Number:	8006619
Chemical Name:	GASOLINE
Chemical Date:	1/2/1972
Average Amount:	4
Maximum Amount:	124000
Location ID:	196535
Chemical State:	LIQUID
Mixture:	False
Mixture Percent:	100.00
Containter:	CONV
Pressure:	CONV
Temperature:	CONV
Average Amount:	4
Maximum Amount:	124000
Days on Site:	365
Site Plan:	False
Site Plan Document:	Not reported
Private Location:	False
Location:	Not reported

Report Year:	2007
Tier 2 Report ID:	101580
Chemical ID:	297433
CAS Number:	68476346
Chemical Name:	DIESEL FUEL OIL (HIGH SULFUR)
Chemical Date:	5/12/2008
Average Amount:	4
Maximum Amount:	92919
Location ID:	491574
Chemical State:	LIQUID
Mixture:	True
Mixture Percent:	.00
Containter:	A - ABOVE GROUND TANK
Pressure:	1 - AMBIENT PRESSURE
Temperature:	4 - AMBIENT TEMPERATURE
Average Amount:	4
Maximum Amount:	92919

DRAFT

CITY OF HOMESTEAD - PUBLIC WORKS (Continued) **S107716001**

Days on Site:	365
Site Plan:	False
Site Plan Document:	Not reported
Private Location:	False
Location:	LOCATED ON NW CORNER OF COMPOUND

Report Year:	2007
Tier 2 Report ID:	101580
Chemical ID:	297432
CAS Number:	8006619
Chemical Name:	GASOLINE
Chemical Date:	5/12/2008
Average Amount:	4
Maximum Amount:	133347
Location ID:	491573
Chemical State:	Liquid
Mixture:	True
Mixture Percent:	.00
Containter:	A - ABOVE GROUND TANK
Pressure:	1 - AMBIENT PRESSURE
Temperature:	4 - AMBIENT TEMPERATURE
Average Amount:	4
Maximum Amount:	133347
Days on Site:	365
Site Plan:	False
Site Plan Document:	Not reported
Private Location:	False
Location:	LOCATED ON NW CORNER OF COMPOUND

Report Year:	2006
Tier 2 Report ID:	96375
Chemical ID:	257153
CAS Number:	68476346
Chemical Name:	DIESEL FUEL OIL (HIGH SULFUR)
Chemical Date:	3/13/2007
Average Amount:	4
Maximum Amount:	87481
Location ID:	438148
Chemical State:	LIQUID
Mixture:	True
Mixture Percent:	.00
Containter:	A - ABOVE GROUND TANK
Pressure:	1 - AMBIENT PRESSURE
Temperature:	4 - AMBIENT TEMPERATURE
Average Amount:	4
Maximum Amount:	87481
Days on Site:	365
Site Plan:	False
Site Plan Document:	Not reported
Private Location:	False
Location:	NW CORNER OF COMPOUND

Report Year:	2006
Tier 2 Report ID:	96375

DRAFT

CITY OF HOMESTEAD - PUBLIC WORKS (Continued) **S107716001**

Chemical ID:	257152
CAS Number:	8006619
Chemical Name:	GASOLINE
Chemical Date:	3/13/2007
Average Amount:	4
Maximum Amount:	125043
Location ID:	438146
Chemical State:	Liquid
Mixture:	True
Mixture Percent:	.00
Containter:	A - ABOVE GROUND TANK
Pressure:	1 - AMBIENT PRESSURE
Temperature:	4 - AMBIENT TEMPERATURE
Average Amount:	4
Maximum Amount:	125043
Days on Site:	365
Site Plan:	False
Site Plan Document:	Not reported
Private Location:	False
Location:	NW CORNER OF COMPOUND

Report Year:	2005
Tier 2 Report ID:	91964
Chemical ID:	227184
CAS Number:	68476346
Chemical Name:	DIESEL FUEL OIL (HIGH SULFUR)
Chemical Date:	2/22/2006
Average Amount:	4
Maximum Amount:	71913
Location ID:	398687
Chemical State:	LIQUID
Mixture:	True
Mixture Percent:	.00
Containter:	A - ABOVE GROUND TANK
Pressure:	1 - AMBIENT PRESSURE
Temperature:	4 - AMBIENT TEMPERATURE
Average Amount:	4
Maximum Amount:	71913
Days on Site:	365
Site Plan:	False
Site Plan Document:	Not reported
Private Location:	False
Location:	LOCATED ON NW CORNER OF COMPOUND

Report Year:	2005
Tier 2 Report ID:	91964
Chemical ID:	227183
CAS Number:	8006619
Chemical Name:	GASOLINE
Chemical Date:	2/22/2006
Average Amount:	4
Maximum Amount:	101914
Location ID:	398686
Chemical State:	Liquid
Mixture:	True

DRAFT

CITY OF HOMESTEAD - PUBLIC WORKS (Continued) **S107716001**

Mixture Percent:	.00
Containter:	A - ABOVE GROUND TANK
Pressure:	1 - AMBIENT PRESSURE
Temperature:	4 - AMBIENT TEMPERATURE
Average Amount:	4
Maximum Amount:	101914
Days on Site:	365
Site Plan:	False
Site Plan Document:	Not reported
Private Location:	False
Location:	LOCATED ON NW CORNER OF COMPOUND

Report Year:	2004
Tier 2 Report ID:	88048
Chemical ID:	206533
CAS Number:	68476346
Chemical Name:	DIESEL FUEL OIL (HIGH SULFUR)
Chemical Date:	3/17/2005
Average Amount:	4
Maximum Amount:	71913
Location ID:	371814
Chemical State:	LIQUID
Mixture:	True
Mixture Percent:	.00
Containter:	A - ABOVE GROUND TANK
Pressure:	1 - AMBIENT PRESSURE
Temperature:	4 - AMBIENT TEMPERATURE
Average Amount:	4
Maximum Amount:	71913
Days on Site:	365
Site Plan:	False
Site Plan Document:	Not reported
Private Location:	False
Location:	LOCATED ON NW CORNER OF COMPOUND

Report Year:	2004
Tier 2 Report ID:	88048
Chemical ID:	206530
CAS Number:	8006619
Chemical Name:	GASOLINE
Chemical Date:	3/17/2005
Average Amount:	4
Maximum Amount:	101914
Location ID:	371811
Chemical State:	Liquid
Mixture:	True
Mixture Percent:	.00
Containter:	A - ABOVE GROUND TANK
Pressure:	1 - AMBIENT PRESSURE
Temperature:	4 - AMBIENT TEMPERATURE
Average Amount:	4
Maximum Amount:	101914
Days on Site:	365
Site Plan:	False
Site Plan Document:	Not reported

DRAFT

CITY OF HOMESTEAD - PUBLIC WORKS (Continued) **S107716001**

Private Location:	False
Location:	LOCATED ON NW CORNER OF COMPOUND

Report Year:	2003
Tier 2 Report ID:	83859
Chemical ID:	192842
CAS Number:	68476346
Chemical Name:	DIESEL FUEL OIL (HIGH SULFUR)
Chemical Date:	6/7/2004
Average Amount:	4
Maximum Amount:	87320
Location ID:	354917
Chemical State:	LIQUID
Mixture:	True
Mixture Percent:	.00
Containter:	A - ABOVE GROUND TANK
Pressure:	1 - AMBIENT PRESSURE
Temperature:	4 - AMBIENT TEMPERATURE
Average Amount:	4
Maximum Amount:	87320
Days on Site:	365
Site Plan:	False
Site Plan Document:	Not reported
Private Location:	False
Location:	NW CORNER OF COMPOUND

Report Year:	2003
Tier 2 Report ID:	83859
Chemical ID:	192841
CAS Number:	8006619
Chemical Name:	GASOLINE
Chemical Date:	6/7/2004
Average Amount:	4
Maximum Amount:	75520
Location ID:	354916
Chemical State:	Liquid
Mixture:	True
Mixture Percent:	.00
Containter:	A - ABOVE GROUND TANK
Pressure:	1 - AMBIENT PRESSURE
Temperature:	4 - AMBIENT TEMPERATURE
Average Amount:	4
Maximum Amount:	75520
Days on Site:	365
Site Plan:	False
Site Plan Document:	Not reported
Private Location:	False
Location:	NW CORNER OF COMPOUND

Report Year:	2002
Tier 2 Report ID:	79586
Chemical ID:	192840
CAS Number:	68476346
Chemical Name:	DIESEL FUEL OIL (HIGH SULFUR)

DRAFT

CITY OF HOMESTEAD - PUBLIC WORKS (Continued) **S107716001**

Chemical Date:	6/7/2004
Average Amount:	4
Maximum Amount:	87320
Location ID:	354915
Chemical State:	LIQUID
Mixture:	True
Mixture Percent:	.00
Containter:	A - ABOVE GROUND TANK
Pressure:	1 - AMBIENT PRESSURE
Temperature:	4 - AMBIENT TEMPERATURE
Average Amount:	4
Maximum Amount:	87320
Days on Site:	365
Site Plan:	False
Site Plan Document:	Not reported
Private Location:	False
Location:	NW CORNER OF COMPOUND.

Report Year:	2002
Tier 2 Report ID:	79586
Chemical ID:	192839
CAS Number:	8006619
Chemical Name:	GASOLINE
Chemical Date:	6/7/2004
Average Amount:	4
Maximum Amount:	75520
Location ID:	354914
Chemical State:	Liquid
Mixture:	True
Mixture Percent:	.00
Containter:	A - ABOVE GROUND TANK
Pressure:	1 - AMBIENT PRESSURE
Temperature:	4 - AMBIENT TEMPERATURE
Average Amount:	4
Maximum Amount:	75520
Days on Site:	365
Site Plan:	False
Site Plan Document:	Not reported
Private Location:	False
Location:	NW CORNER OF COMPOUND.

Report Year:	2001
Tier 2 Report ID:	71293
Chemical ID:	192838
CAS Number:	68476346
Chemical Name:	DIESEL FUEL OIL (HIGH SULFUR)
Chemical Date:	6/7/2004
Average Amount:	4
Maximum Amount:	87320
Location ID:	354913
Chemical State:	LIQUID
Mixture:	True
Mixture Percent:	.00
Containter:	A - ABOVE GROUND TANK
Pressure:	1 - AMBIENT PRESSURE

DRAFT

CITY OF HOMESTEAD - PUBLIC WORKS (Continued) **S107716001**

Temperature:	4 - AMBIENT TEMPERATURE
Average Amount:	4
Maximum Amount:	87320
Days on Site:	365
Site Plan:	False
Site Plan Document:	Not reported
Private Location:	False
Location:	NW CORNER OF COMPOUND.

Report Year:	2001
Tier 2 Report ID:	71293
Chemical ID:	192837
CAS Number:	8006619
Chemical Name:	GASOLINE
Chemical Date:	6/7/2004
Average Amount:	4
Maximum Amount:	75520
Location ID:	354912
Chemical State:	Liquid
Mixture:	True
Mixture Percent:	.00
Containter:	A - ABOVE GROUND TANK
Pressure:	1 - AMBIENT PRESSURE
Temperature:	4 - AMBIENT TEMPERATURE
Average Amount:	4
Maximum Amount:	75520
Days on Site:	365
Site Plan:	False
Site Plan Document:	Not reported
Private Location:	False
Location:	NW CORNER OF COMPOUND.

Report Year:	2000
Tier 2 Report ID:	62120
Chemical ID:	192836
CAS Number:	68476346
Chemical Name:	DIESEL FUEL OIL (HIGH SULFUR)
Chemical Date:	6/7/2004
Average Amount:	4
Maximum Amount:	87320
Location ID:	354911
Chemical State:	LIQUID
Mixture:	True
Mixture Percent:	.00
Containter:	A - ABOVE GROUND TANK
Pressure:	1 - AMBIENT PRESSURE
Temperature:	4 - AMBIENT TEMPERATURE
Average Amount:	4
Maximum Amount:	87320
Days on Site:	365
Site Plan:	False
Site Plan Document:	Not reported
Private Location:	False
Location:	NW CORNER OF COMPOUND.

DRAFT

CITY OF HOMESTEAD - PUBLIC WORKS (Continued) **S107716001**

Report Year:	2000
Tier 2 Report ID:	62120
Chemical ID:	192835
CAS Number:	8006619
Chemical Name:	GASOLINE
Chemical Date:	6/7/2004
Average Amount:	4
Maximum Amount:	75520
Location ID:	354910
Chemical State:	Liquid
Mixture:	True
Mixture Percent:	.00
Containter:	A - ABOVE GROUND TANK
Pressure:	1 - AMBIENT PRESSURE
Temperature:	4 - AMBIENT TEMPERATURE
Average Amount:	4
Maximum Amount:	75520
Days on Site:	365
Site Plan:	False
Site Plan Document:	Not reported
Private Location:	False
Location:	NW CORNER OF COMPOUND

Report Year:	1999
Tier 2 Report ID:	53000
Chemical ID:	192834
CAS Number:	68476346
Chemical Name:	DIESEL FUEL OIL (HIGH SULFUR)
Chemical Date:	6/7/2004
Average Amount:	4
Maximum Amount:	87320
Location ID:	354909
Chemical State:	LIQUID
Mixture:	True
Mixture Percent:	.00
Containter:	A - ABOVE GROUND TANK
Pressure:	1 - AMBIENT PRESSURE
Temperature:	4 - AMBIENT TEMPERATURE
Average Amount:	4
Maximum Amount:	87320
Days on Site:	365
Site Plan:	False
Site Plan Document:	Not reported
Private Location:	False
Location:	NW CORNER OF COMPOUND. WNET TO 12,000 GAL. TANK IN 10-2000.

Report Year:	1999
Tier 2 Report ID:	53000
Chemical ID:	192833
CAS Number:	8006619
Chemical Name:	GASOLINE
Chemical Date:	6/7/2004
Average Amount:	4
Maximum Amount:	126720
Location ID:	354908

DRAFT

CITY OF HOMESTEAD - PUBLIC WORKS (Continued) **S107716001**

Chemical State:	Liquid
Mixture:	True
Mixture Percent:	.00
Containter:	A - ABOVE GROUND TANK
Pressure:	1 - AMBIENT PRESSURE
Temperature:	4 - AMBIENT TEMPERATURE
Average Amount:	4
Maximum Amount:	126720
Days on Site:	365
Site Plan:	False
Site Plan Document:	Not reported
Private Location:	False
Location:	NW CORNER OF COMPOUND. WNET TO 12,000 GAL. TANK 10-2000

Report Year:	1998
Tier 2 Report ID:	44213
Chemical ID:	192832
CAS Number:	68476346
Chemical Name:	DIESEL FUEL OIL (HIGH SULFUR)
Chemical Date:	6/7/2004
Average Amount:	4
Maximum Amount:	87320
Location ID:	354907
Chemical State:	LIQUID
Mixture:	True
Mixture Percent:	.00
Containter:	A - ABOVE GROUND TANK
Pressure:	1 - AMBIENT PRESSURE
Temperature:	4 - AMBIENT TEMPERATURE
Average Amount:	4
Maximum Amount:	87320
Days on Site:	365
Site Plan:	False
Site Plan Document:	Not reported
Private Location:	False
Location:	NW CORNER OF COMPOUND. WENT TO A 12,000 GAL. TANK IN 10-2000

Report Year:	1998
Tier 2 Report ID:	44213
Chemical ID:	192831
CAS Number:	8006619
Chemical Name:	GASOLINE
Chemical Date:	6/7/2004
Average Amount:	4
Maximum Amount:	126720
Location ID:	354906
Chemical State:	Liquid
Mixture:	True
Mixture Percent:	.00
Containter:	A - ABOVE GROUND TANK
Pressure:	1 - AMBIENT PRESSURE
Temperature:	4 - AMBIENT TEMPERATURE
Average Amount:	4
Maximum Amount:	126720
Days on Site:	365

DRAFT

CITY OF HOMESTEAD - PUBLIC WORKS (Continued) **S107716001**

Site Plan:	False
Site Plan Document:	Not reported
Private Location:	False
Location:	NW CORNER OF COMPOUND. WNET TO 12,000 GAL. TANK 10-2000

Report Year:	1997
Tier 2 Report ID:	35552
Chemical ID:	192830
CAS Number:	68476346
Chemical Name:	DIESEL FUEL OIL (HIGH SULFUR)
Chemical Date:	6/7/2004
Average Amount:	4
Maximum Amount:	87320
Location ID:	354905
Chemical State:	LIQUID
Mixture:	True
Mixture Percent:	.00
Containter:	A - ABOVE GROUND TANK
Pressure:	1 - AMBIENT PRESSURE
Temperature:	4 - AMBIENT TEMPERATURE
Average Amount:	4
Maximum Amount:	87320
Days on Site:	365
Site Plan:	False
Site Plan Document:	Not reported
Private Location:	False
Location:	NW CORNER OF COMPOUND. WENT TO 12,000 GAL. TANK IN 10-2000.

Report Year:	1997
Tier 2 Report ID:	35552
Chemical ID:	192829
CAS Number:	8006619
Chemical Name:	GASOLINE
Chemical Date:	6/7/2004
Average Amount:	4
Maximum Amount:	126720
Location ID:	354904
Chemical State:	Liquid
Mixture:	True
Mixture Percent:	.00
Containter:	A - ABOVE GROUND TANK
Pressure:	1 - AMBIENT PRESSURE
Temperature:	4 - AMBIENT TEMPERATURE
Average Amount:	4
Maximum Amount:	126720
Days on Site:	365
Site Plan:	False
Site Plan Document:	Not reported
Private Location:	False
Location:	NW CORNER OF COMPOUND. WENT TO 12,000 GAL. TANK 10-2000

Report Year:	1993
Tier 2 Report ID:	1712
Chemical ID:	116089

DRAFT

CITY OF HOMESTEAD - PUBLIC WORKS (Continued) **S107716001**

CAS Number:	68476346
Chemical Name:	DIESEL FUEL OIL (HIGH SULFUR)
Chemical Date:	1/2/1972
Average Amount:	4
Maximum Amount:	140000
Location ID:	151708
Chemical State:	LIQUID
Mixture:	False
Mixture Percent:	100.00
Containter:	CONV
Pressure:	CONV
Temperature:	CONV
Average Amount:	4
Maximum Amount:	140000
Days on Site:	365
Site Plan:	False
Site Plan Document:	Not reported
Private Location:	False
Location:	Not reported

Report Year:	1994
Tier 2 Report ID:	9953
Chemical ID:	116088
CAS Number:	68476346
Chemical Name:	DIESEL FUEL OIL (HIGH SULFUR)
Chemical Date:	1/2/1972
Average Amount:	4
Maximum Amount:	140000
Location ID:	166234
Chemical State:	LIQUID
Mixture:	False
Mixture Percent:	100.00
Containter:	CONV
Pressure:	CONV
Temperature:	CONV
Average Amount:	4
Maximum Amount:	140000
Days on Site:	365
Site Plan:	False
Site Plan Document:	Not reported
Private Location:	False
Location:	Not reported

Report Year:	1995
Tier 2 Report ID:	18429
Chemical ID:	116087
CAS Number:	68476346
Chemical Name:	DIESEL FUEL OIL (HIGH SULFUR)
Chemical Date:	1/2/1972
Average Amount:	4
Maximum Amount:	140000
Location ID:	181185
Chemical State:	LIQUID
Mixture:	False
Mixture Percent:	100.00

DRAFT

CITY OF HOMESTEAD - PUBLIC WORKS (Continued) **S107716001**

Containter:	CONV
Pressure:	CONV
Temperature:	CONV
Average Amount:	4
Maximum Amount:	140000
Days on Site:	365
Site Plan:	False
Site Plan Document:	Not reported
Private Location:	False
Location:	Not reported

Report Year:	1996
Tier 2 Report ID:	26947
Chemical ID:	116086
CAS Number:	68476346
Chemical Name:	DIESEL FUEL OIL (HIGH SULFUR)
Chemical Date:	1/2/1972
Average Amount:	4
Maximum Amount:	140000
Location ID:	196534
Chemical State:	LIQUID
Mixture:	False
Mixture Percent:	100.00
Containter:	CONV
Pressure:	CONV
Temperature:	CONV
Average Amount:	4
Maximum Amount:	140000
Days on Site:	365
Site Plan:	False
Site Plan Document:	Not reported
Private Location:	False
Location:	Not reported

Company Info:

Company Name:	CITY OF HOMESTEAD
Company Address:	790 NORTH HOMESTEAD BOULEVARD
Company City,St,Zip:	HOMESTEAD, FL 33030
Company Phone:	305-224-4707
Company Fax:	Not reported
Company Email:	Not reported
FEI Number:	596002487
Comany Contact Name:	KENNETH J. KONKOL
Cmpny Contact Phone:	305-224-4400
Reduced Fees:	False
Exempt Fees:	True
Electronic Filing:	True
Employee:	Not reported
Comments:	Not reported

DRAFT

64 **MERCEDES HOMES, INC.** **FL Miami-Dade Co. HWS** **S109006308**
N/A

MIAMI DADE (County), FL

Miami-Dade Co. HWS:

Region:	DADE
Property Tax Folio #:	1079160010430
Phase Type:	Not reported
Facility ID:	2008010307552680
Phase:	1
DEP Number:	Not reported
State Class:	Not reported
Eligibility:	Not reported
State Rank:	0
Phase Description:	PENDING ENVIRONMENTAL ASSESSMENT ACTIVITIES
Phase Type Description:	Not reported
COI Name:	Not reported
COI Travel Time:	Not reported
X Coordinate:	840176
Y Coordinate:	412353
Decode of state class:	Not reported
Work Group:	HWR
Work Group Number:	647
Start Date:	2007-12-24 00:00:00
Address Description:	FARM PROPERTY
Latitude:	25.467
Longitude:	-80.442

---

65 **SANTA BARBARA TOWNHOMES (RBCA TRACKING)** **FL Enforcement** **S118156923**
1931 SE 3 ST **N/A**
HOMESTEAD, FL 33032

Enforcement Miami-Dade:

Region:	DADE
Enforcement Officer:	Not reported
Facility Type:	Site Assessment Required
Facility Status:	Closed
Facility Status Code:	C
Facility Type Code:	SA
Status Date:	12/8/2016
Case Level:	Administrative Stage
Case Number:	2015081813040860
Case Description:	RBCA PERMIT
Address Description:	Not reported
Folio:	1079170211420
Officer Name:	Not reported
Case Status Level:	A
Work Group:	HWR
Work Group Number:	756

DRAFT

66 **AREA 291 - MDC PARKS DEPT.** **FL SWF/LF** **S121604109**
SW 324 STREET & SW 157 AVENUE **N/A**
MIAMI, FL 33030

SWF/LF:

Facility ID:	99988
District:	SED
Lat/Long:	25:27:59.9999 / 80:26:47
Class Type:	910
Classification:	DISASTER DEBRIS MANAGEMENT SITE
Class Status:	NFA,NO FURTHER ACTION (F)
Section:	Not reported
Township:	Not reported
Range:	Not reported
Responsible Authority Name:	Not reported
Responsible Authority Address:	Not reported
Responsible Authority City,St,Zip:	Not reported
Responsible Authority Phone:	Not reported
EMail Address1:	Not reported
EMail Address2:	Not reported
Site Supervisor Name:	Not reported
Site Supervisor Addr:	Not reported
Site Supervisor City/State/Zip:	Not reported
Site Supervisor Telephone:	Not reported
Land Owner Name:	Not reported
Land Owner Address:	Not reported
Land Owner City/State/Zip:	Not reported
Land Owner Telephone:	Not reported

Click here for Florida Oculus:

---

67 **HOMESTEAD, CITY OF - FLEET MANAGEMENT** **FINDS** **1011427227**
350B SE 6TH AVE **ECHO** **N/A**
HOMESTEAD, FL 33030

FINDS:

Registry ID: 110035573322

Environmental Interest/Information System
RCRAInfo is a national information system that supports the Resource Conservation and Recovery Act (RCRA) program through the tracking of events and activities related to facilities that generate, transport, and treat, store, or dispose of hazardous waste. RCRAInfo allows RCRA program staff to track the notification, permit, compliance, and corrective action activities required under RCRA.

Florida Environmental System Today Application (FIESTA) Data Maintenance (FDM) system maintains entity, environmental interest and affiliation data for the State of Florida.

Click this hyperlink while viewing on your computer to access additional FINDS: detail in the EDR Site Report.

ECHO:

Envid:	1011427227
Registry ID:	110035573322
DFR URL:	http://echo.epa.gov/detailed-facility-report?fid=110035573322

DRAFT

67 **HOMESTEAD CITY-FLEET MANAGEMENT DIVISION** **FL AST** **A100207527**
350B SE 6TH AVE **N/A**
HOMESTEAD, FL 33030

AST:

Facility ID:	9300575
Facility Status:	OPEN
Type Description:	Local Government
Facility Phone:	(305) 224-4662
DEP Contractor Own:	P
Region:	STATE
Positioning Method:	DMAP
Lat/Long (dms):	25 27 50 / 80 28 12

Owner:

Owner Id:	37934
Owner Name:	HOMESTEAD CITY FLEET MAINTENANCE
Owner Address:	100 CIVIC CT
Owner Address 2:	Not reported
Owner City,St,Zip:	HOMESTEAD, FL 33030
Owner Contact:	LUIS ROURA
Owner Phone:	(305) 224-4662

Tank Id:	1
Status:	Removed
Status Date:	01-OCT-2000
Install Date:	01-MAY-1993
Substance:	Unleaded gas
Content Description:	Unleaded Gas
Gallons:	20000
Tank Location:	ABOVEGROUND

Tank Id:	2
Status:	Removed
Status Date:	01-OCT-2000
Install Date:	01-MAY-1993
Substance:	Vehicular diesel
Content Description:	Vehicular Diesel
Gallons:	20000
Tank Location:	ABOVEGROUND

Tank Id:	3
Status:	In service
Status Date:	01-MAR-1999
Install Date:	Not reported
Substance:	New/lube oil
Content Description:	New/Lube Oil
Gallons:	500
Tank Location:	ABOVEGROUND

Tank Id:	4
Status:	In service
Status Date:	01-MAR-1999
Install Date:	Not reported
Substance:	New/lube oil
Content Description:	New/Lube Oil
Gallons:	500
Tank Location:	ABOVEGROUND

DRAFT

HOMESTEAD CITY-FLEET MANAGEMENT DIVISION (Continued) **A100207527**

Tank Id: 5
Status: In service
Status Date: 01-MAR-1999
Install Date: Not reported
Substance: Waste oil
Content Description: Waste Oil
Gallons: 500
Tank Location: ABOVEGROUND

Tank Id: 6
Status: In service
Status Date: 01-OCT-2000
Install Date: 01-OCT-2000
Substance: Unleaded gas
Content Description: Unleaded Gas
Gallons: 12000
Tank Location: ABOVEGROUND

Construction:
Tank Id: 6
Construction Category: Primary Construction
Construction Description: Steel

Tank Id: 6
Construction Category: Secondary Containment
Construction Description: AST containment

Tank Id: 6
Construction Category: Secondary Containment
Construction Description: Double wall

Monitoring:
Tank ID: 6
Monitoring Description: Electronic line leak detector

Tank ID: 6
Monitoring Description: Electronic monitor pipe sumps

Piping:
Tank ID: 6
Piping Category: Primary Construction
Piping Description: Steel/galvanized metal

Tank ID: 6
Piping Category: Secondary Containment
Piping Description: Double wall - pipe jacket

Tank Id: 7
Status: In service
Status Date: 01-OCT-2000
Install Date: 01-OCT-2000
Substance: Vehicular diesel
Content Description: Vehicular Diesel
Gallons: 12000
Tank Location: ABOVEGROUND

DRAFT

HOMESTEAD CITY-FLEET MANAGEMENT DIVISION (Continued) **A100207527**

Construction:

Tank Id:	7
Construction Category:	Secondary Containment
Construction Description:	Double wall
Tank Id:	7
Construction Category:	Secondary Containment
Construction Description:	DEP approved containment
Tank Id:	7
Construction Category:	Primary Construction
Construction Description:	Steel
Tank Id:	7
Construction Category:	Overfill/Spill
Construction Description:	Spill containment bucket

Monitoring:

Tank ID:	7
Monitoring Description:	Groundwater Monitoring Plan
Tank ID:	7
Monitoring Description:	Groundwater monitoring
Tank ID:	7
Monitoring Description:	Visual inspection of ASTs
Tank ID:	7
Monitoring Description:	Monitor dbl wall tank space
Tank ID:	7
Monitoring Description:	Monitor tank bottom space
Tank ID:	7
Monitoring Description:	Monitor piping/liner space
Tank ID:	7
Monitoring Description:	Monitor dbl wall pipe space
Tank ID:	7
Monitoring Description:	Suction pump check valve

Piping:

Tank ID:	7
Piping Category:	Miscellaneous Attributes
Piping Description:	Suction piping system
Tank ID:	7
Piping Category:	Miscellaneous Attributes
Piping Description:	Abv, no soil contact
Tank ID:	7
Piping Category:	Primary Construction
Piping Description:	Fiberglass
Tank ID:	7

DRAFT

HOMESTEAD CITY-FLEET MANAGEMENT DIVISION (Continued) **A100207527**

Piping Category: Primary Construction
Piping Description: Steel/galvanized metal

Tank ID: 7
Piping Category: Corrosion Protection
Piping Description: External protective coating

Tank ID: 7
Piping Category: Secondary Containment
Piping Description: Double wall

Tank Id: 8
Status: In service
Status Date: 01-OCT-2002
Install Date: Not reported
Substance: Misc. petrol-based product
Content Description: Misc Petrol-Based Product
Gallons: 500
Tank Location: ABOVEGROUND

Click here for Florida Oculus:

---

67 **HOMESTEAD, CITY OF - FLEET MANAGEMENT** **RCRA-SQG** **1006806484**
350B SE 6TH AVE **FLR000093153**
HOMESTEAD, FL 33030

RCRA-SQG:
Date form received by agency: 11/03/2004
Facility name: HOMESTEAD, CITY OF - FLEET MANAGEMENT
Facility address: 350B SE 6TH AVE
HOMESTEAD, FL 33030-7412
EPA ID: FLR000093153
Mailing address: 790 N HOMESTEAD BLVD
HOMESTEAD, FL 33030-6212
Contact: CHUCK JACKSON
Contact address: 350B SE 6TH AVE
HOMESTEAD, FL 33030-7412
Contact country: US
Contact telephone: 305-247-1801
Contact email: Not reported
EPA Region: 04
Land type: Private
Classification: Small Small Quantity Generator
Description: Handler: generates more than 100 and less than 1000 kg of hazardous waste during any calendar month and accumulates less than 6000 kg of hazardous waste at any time; or generates 100 kg or less of hazardous waste during any calendar month, and accumulates more than 1000 kg of hazardous waste at any time

Owner/Operator Summary:
Owner/operator name: HOMESTEAD, CITY OF
Owner/operator address: 790 N HOMESTEAD BLVD
HOMESTEAD, FL 33030
Owner/operator country: US
Owner/operator telephone: Not reported
Owner/operator email: Not reported

DRAFT

HOMESTEAD, CITY OF - FLEET MANAGEMENT (Continued) **1006806484**

Owner/operator fax: Not reported
Owner/operator extension: Not reported
Legal status: Municipal
Owner/Operator Type: Owner
Owner/Op start date: 03/29/2005
Owner/Op end date: Not reported

Owner/operator name: CITY OF HOMESTEAD
Owner/operator address: 790 N HOMESTEAD BLVD
HOMESTEAD, FL 33030
Owner/operator country: US
Owner/operator telephone: Not reported
Owner/operator email: Not reported
Owner/operator fax: Not reported
Owner/operator extension: Not reported
Legal status: Private
Owner/Operator Type: Owner
Owner/Op start date: 03/29/2005
Owner/Op end date: Not reported

Handler Activities Summary:
U.S. importer of hazardous waste: No
Mixed waste (haz. and radioactive): No
Recycler of hazardous waste: No
Transporter of hazardous waste: No
Treater, storer or disposer of HW: No
Underground injection activity: No
On-site burner exemption: No
Furnace exemption: No
Used oil fuel burner: No
Used oil processor: No
User oil refiner: No
Used oil fuel marketer to burner: No
Used oil Specification marketer: No
Used oil transfer facility: No
Used oil transporter: No

Historical Generators:
Date form received by agency: 10/10/2002
Site name: HOMESTEAD, CITY OF - FLEET MANAGEMENT
Classification: Small Quantity Generator

. Waste code: D039
. Waste name: TETRACHLOROETHYLENE

Violation Status: No violations found

Evaluation Action Summary:
Evaluation date: 02/03/2005
Evaluation: COMPLIANCE EVALUATION INSPECTION ON-SITE
Area of violation: Not reported
Date achieved compliance: Not reported
Evaluation lead agency: State

Evaluation date: 11/03/2004
Evaluation: COMPLIANCE ASSISTANCE VISIT

DRAFT

HOMESTEAD, CITY OF - FLEET MANAGEMENT (Continued) **1006806484**

Area of violation: Not reported
Date achieved compliance: Not reported
Evaluation lead agency: State

---

67 **CITY OF HOMESTEAD MOTOR POOL** **FL Enforcement** **S109002079**
350-B SE 6 AVE **N/A**
HOMESTEAD, FL

Enforcement Miami-Dade:
Region: DADE
Enforcement Officer: Sharon Crabtree
Facility Type: Mobile Air Source
Facility Status: Closed
Facility Status Code: C
Facility Type Code: AIR[M]
Status Date: 2/25/2000
Case Level: Administrative Stage
Case Number: 1998042311532120
Case Description: STAGE II VAPOR RECOVERY
Address Description: Not reported
Folio: Not reported
Officer Name: Sharon Crabtree
Case Status Level: A
Work Group: NONE
Work Group Number: 0

---

68 **SANTA BARBARA** **FINDS** **1015843978**
UNKNOWN **ECHO** **N/A**
HOMESTEAD, FL 33030

FINDS:

Registry ID: 110028292817

Environmental Interest/Information System
US National Pollutant Discharge Elimination System (NPDES) module of the Compliance Information System (ICIS) tracks surface water permits issued under the Clean Water Act. Under NPDES, all facilities that discharge pollutants from any point source into waters of the United States are required to obtain a permit. The permit will likely contain limits on what can be discharged, impose monitoring and reporting requirements, and include other provisions to ensure that the discharge does not adversely affect water quality.

Florida Environmental System Today Application (FIESTA) Data Maintenance (FDM) system maintains entity, environmental interest and affiliation data for the State of Florida.

Click this hyperlink while viewing on your computer to access additional FINDS: detail in the EDR Site Report.

ECHO:
Envid: 1015843978
Registry ID: 110028292817
DFR URL: http://echo.epa.gov/detailed-facility-report?fid=110028292817

DRAFT

68 **PALM RIDGE GARDENS** **FL NPDES** **S118743201**
N/A

HOMESTEAD, FL

WASTEWATER:

Facility ID:	FLR10QH57
Facility Type:	Construction Stormwater GP
Status:	Active - Existing, permitted facility/site for which effluent, reclaimed water or wastewater residual discharge into the environment and/or monitoring is taking place.
District Office:	TLST
NPDES Permitted Site:	Not reported
Environmental Interest:	Not reported
Owner Type:	Unknown
Permit Capacity:	Not reported
Party Name:	Chris Bugg, PMTE
Company Name:	NVR Ryan Homes
RP Address:	2005 Vista Pkwy Ste 102
RP Address 2:	Not reported
RP City,Stat,Zip:	West Palm Beach FL 33411
Telephone:	9544447223
Email:	cbugg@nvrinc.com
Issue Date:	07/11/2016
Effective Date:	07/11/2016
Expiration Date:	07/10/2021
DOC Description:	Generic Permit
Latitude Degrees:	25
Latitude Minutes:	27
Latitude Seconds:	57.77
Longitude Degrees:	80
Longitude Minutes:	27
Longitude Seconds:	8.85
Treatment:	Not reported
Decode For Fstatus:	Active

---

69 **TOWNESQUARE CLEANERS INC** **EDR Hist Cleaner** **1020107769**
505 SE 20TH LN **N/A**
HOMESTEAD, FL 33033

EDR Hist Cleaner

Year:	Name:	Type:
2001	TOWNESQUARE CLEANERS INC	Drycleaning Plants, Except Rugs, NEC
2002	TOWNESQUARE CLEANERS INC	Drycleaning Plants, Except Rugs, NEC
2003	TOWNESQUARE CLEANERS INC	Drycleaning Plants, Except Rugs, NEC
2004	TOWNESQUARE CLEANERS INC	Drycleaning Plants, Except Rugs, NEC

---

70 **HOMESTEAD,CITY-MOTOR POOL DEPT.** **FL RGA LUST** **S115181183**
548 SE 6TH AVE **N/A**
HOMESTEAD, FL

RGA LUST:

1999	HOMESTEAD,CITY-MOTOR POOL DEPT.	548 SE 6TH AVE
1998	HOMESTEAD,CITY-MOTOR POOL DEPT.	548 SE 6TH AVE

DRAFT

70 **HOMESTEAD CITY-MOTOR POOL DEPT** **FL RGA LUST** **S115181175**
548 SE 6TH AVE **N/A**
HOMESTEAD, FL

RGA LUST:

2012	HOMESTEAD CITY-MOTOR POOL DEPT	548 SE 6TH AVE
2011	HOMESTEAD CITY-MOTOR POOL DEPT	548 SE 6TH AVE
2010	HOMESTEAD CITY-MOTOR POOL DEPT	548 SE 6TH AVE
2009	HOMESTEAD CITY-MOTOR POOL DEPT	548 SE 6TH AVE
2008	HOMESTEAD CITY-MOTOR POOL DEPT	548 SE 6TH AVE
2007	HOMESTEAD CITY-MOTOR POOL DEPT	548 SE 6TH AVE
2006	HOMESTEAD CITY-MOTOR POOL DEPT	548 SE 6TH AVE
2005	HOMESTEAD CITY-MOTOR POOL DEPT	548 SE 6TH AVE
2004	HOMESTEAD CITY-MOTOR POOL DEPT	548 SE 6TH AVE
2003	HOMESTEAD CITY-MOTOR POOL DEPT	548 SE 6TH AVE
2002	HOMESTEAD CITY-MOTOR POOL DEPT	548 SE 6TH AVE
2001	HOMESTEAD CITY-MOTOR POOL DEPT	548 SE 6TH AVE
2000	HOMESTEAD CITY-MOTOR POOL DEPT	548 SE 6TH AVE

---

70 **CITY OF HOMESTEAD P.W.D** **FL SWF/LF** **S104512606**
548 SE 6TH AVE **FL Enforcement** **N/A**
HOMESTEAD, FL 33035

SWF/LF:

Facility ID:	95876
District:	SED
Lat/Long:	:: / ::
Class Type:	754
Classification:	WASTE TIRE COLLECTOR
Class Status:	INACTIVE (I)
Section:	Not reported
Township:	Not reported
Range:	Not reported
Responsible Authority Name:	Not reported
Responsible Authority Address:	Not reported
Responsible Authority City,St,Zip:	Not reported
Responsible Authority Phone:	Not reported
EMail Address1:	LBEAUVOIR@CITYOFHOMESTEAD.COM
EMail Address2:	Not reported
Site Supervisor Name:	Not reported
Site Supervisor Addr:	Not reported
Site Supervisor City/State/Zip:	Not reported
Site Supervisor Telephone:	Not reported
Land Owner Name:	Not reported
Land Owner Address:	Not reported
Land Owner City/State/Zip:	Not reported
Land Owner Telephone:	Not reported

Click here for Florida Oculus:

Enforcement Miami-Dade:

Region:	DADE
Enforcement Officer:	Not reported
Facility Type:	Underground Tanks
Facility Status:	Closed
Facility Status Code:	C
Facility Type Code:	UGT
Status Date:	10/28/2002
Case Level:	State Clean-Up Site

DRAFT

CITY OF HOMESTEAD P.W.D (Continued) **S104512606**

Case Number: 1995042008473240
Case Description: PETROLEUM CONTAMINATION
Address Description: Not reported
Folio: 1079180000210
Officer Name: Not reported
Case Status Level: SC
Work Group: UT
Work Group Number: 2552

---

70 **CITY OF HOMESTEAD-PUBLIC WORKS** **FL Miami-Dade IW** **U003704550**
548 SE 6 AVE **N/A**
HOMESTEAD, FL 33030

Miami-Dade Co. IW5:
Region: DADE
Facility ID: 199909111307284
Permit Status: FACILITY NO LONGER NEEDS A PERMIT OR CLOSED
Permit Code: 7
Work Group: IW5
Work Group Number: 8327
Permit Number: IW5-00008327
Address Description: Not reported
Folio: 1079180000210
Title Code: AOP
Title Code Description: ANNUAL OPERATING PERMIT
Permit Title: INDUSTRIAL WASTE 5
Permit Class: REG
Permit Class Description: Regular permit

---

70 **HOMESTEAD CITY-MOTOR POOL DEPT** **FL LUST** **U003742933**
548 SE 6TH AVE **FL UST** **N/A**
HOMESTEAD, FL 33030

LUST:
Region: STATE
Facility Id: 8629148
Facility Status: CLOSED
Facility Type: H - Local Government
Facility Phone: (305)246-1990
Facility Cleanup Rank: Not reported
District: Southeast District
Lat/Long (dms): 25 27 50.6147 / 80 28 12.0976
Section: Not reported
Township: Not reported
Range: Not reported
Feature: Not reported
Method: DMAP
Datum: 0
Score: 30
Score Effective Date: 06/20/2000
Score When Ranked: Not reported
Operator: HOMESTEAD CITY
Name Update: 08/19/1999
Address Update: Not reported

Discharge Cleanup Summary:
Discharge Date: 08/11/1993

DRAFT

HOMESTEAD CITY-MOTOR POOL DEPT (Continued) **U003742933**

PCT Discharge Combined:	Not reported
Cleanup Required:	R - CLEANUP REQUIRED
Discharge Cleanup Status:	SRCR - SRCR COMPLETE
Disch Cleanup Status Date:	10/14/2002
Cleanup Work Status:	COMPLETED
Information Source:	D - DISCHARGE NOTIFICATION
Other Source Description:	DRF
Eligibility Indicator:	E - ELIGIBLE
Site Manager:	LANIO_J
Site Mgr End Date:	10/03/2002
Tank Office:	PCLP13 - MIAMI-DADE COUNTY DEPT OF REGULATORY & ECON RESOUR

Petroleum Cleanup Program Eligibility:

Facility ID:	8629148
Discharge Date:	11-AUG-93
Pct Discharge Combined With:	Not reported
Cleanup Required:	R - CLEANUP REQUIRED
Discharge Cleanup Status:	SRCR - SRCR COMPLETE
Disch Cleanup Status Date:	10/14/2002
Cleanup Work Status:	COMPLETED
Information Source:	D - DISCHARGE NOTIFICATION
Other Source Description:	DRF
Application Received Date:	Not reported
Cleanup Program:	C - PETROLEUM CLEANUP PARTICIPATION PROGRAM
Eligibility Status:	20-SEP-96
Elig Status Date:	20-SEP-96
Letter Of Intent Date:	08/26/1996
Redetermined:	No
Inspection Date:	08/12/1993
Site Manager:	LANIO_J
Site Mgr End Date:	10/03/2002
Tank Office:	PCLP13 - MIAMI-DADE COUNTY DEPT OF REGULATORY & ECON RESOUR
Deductible Amount:	Not reported
Deductible Paid To Date:	0
Co-Pay Amount:	25
Co-Pay Paid To Date:	0
Cap Amount:	300000

Contaminated Media:

Discharge Date:	08/11/1993
Pct Discharge Combined With:	Not reported
Cleanup Required:	R - CLEANUP REQUIRED
Discharge Cleanup Status:	SRCR - SRCR COMPLETE
Disch Cleanup Status Date:	10/14/2002
Cleanup Work Status:	COMPLETED
Information Source:	D - DISCHARGE NOTIFICATION
Other Source Description:	DRF
Elig Indicator:	E - ELIGIBLE
Site Manager:	LANIO_J
Site Mgr End Date:	10/03/2002
Tank Office:	PCLP13 - MIAMI-DADE COUNTY DEP
Contaminated Drinking Wells:	0
Contaminated Monitoring Well:	No
Contaminated Soil:	Yes
Contaminated Surface Water:	No
Contaminated Ground Water:	Yes
Pollutant:	B - Unleaded Gas
Pollutant Other Description:	Not reported

DRAFT

HOMESTEAD CITY-MOTOR POOL DEPT (Continued) **U003742933**

Gallons Discharged:	Not reported

Task Information:

District:	SED
Facility ID:	8629148
Facility Status:	CLOSED
Facility Type:	H - Local Government -
County:	MIAMI-DADE
County ID:	13
Cleanup Eligibility Status:	E
Source Effective Date:	10-02-2002
Discharge Date:	08-11-1993
Cleanup Required:	R - CLEANUP REQUIRED
Discharge Cleanup Status:	SRCR - SRCR COMPLETE
Disch Cleanup Status Date:	10-14-2002
SRC Action Type:	SRCR - SITE REHABILITATION COMPLETION REPORT
SRC Submit Date:	08-21-2002
SRC Review Date:	08-21-2002
SRC Completion Status:	A - APPROVED
SRC Issue Date:	10-14-2002
SRC Comment:	Not reported
Cleanup Work Status:	COMPLETED
Site Mgr:	LANIO_J
Site Mgr End Date:	10-03-2002
Tank Office:	PCLP13 - Dade County
SR Task ID:	87648
SR Cleanup Responsible:	-
SR Funding Eligibility Type:	-
SR Actual Cost:	Not reported
SR Completion Date:	10-19-1993
SR Payment Date:	Not reported
SR Oral Date:	Not reported
SR Written Date:	Not reported
SR Soil Removal:	Y
SR Free Product Removal:	Y
SR Soil Tonnage Removed:	66
SR Soil Treatment:	Not reported
SR Other Treatment:	2900 GALS OF FP
SR Alternate Proc Received Date:	Not reported
SR Alternate Procedure Status:	Not reported
SR Alternate Procedure Status Date:	Not reported
SR Alternate Procedure Comments:	Not reported
SA Task ID:	28894
SA Cleanup Responsible:	-
SA Funding Eligibility Type:	-
SA Actual Cost:	Not reported
SA Completion Date:	12-23-1994
SA Payment Date:	Not reported
RAP Task ID:	28895
RAP Cleanup Responsible ID:	-
RAP Funding Eligibility Type:	-
RAP Actual Cost:	Not reported
RAP Completion Date:	05-05-1995
RAP Payment Date:	Not reported
RAP Last Order Approved:	1995-05-05 00:00:00
RA Task ID:	28896
RA Cleanup Responsible:	-
RA Funding Eligibility Type:	-

DRAFT

HOMESTEAD CITY-MOTOR POOL DEPT (Continued) **U003742933**

RA Years to Complete: 0
RA Actual Cost: Not reported

Click here for Florida Oculus:

UST:
Facility Id: 8629148
Facility Status: CLOSED
Type Description: Local Government
Facility Phone: (305) 246-1990
Region: STATE
Positioning Method: DMAP
Lat/Long (dms): 25 22 30 / 80 28 40

Owner:
Owner Id: 10327
Owner Name: HOMESTEAD CITY
Owner Address: 548 SE 6TH AVE
Owner Address 2: Not reported
Owner City,St,Zip: HOMESTEAD, FL 33031
Owner Contact: MARY BETH MILLER
Owner Phone: (305) 246-1990

Tank Info:
Tank Id: 1
Status: Removed
Status Date: 30-SEP-1993
Install Date: 01-JUL-1971
Substance: Unleaded gas
Content Description: Unleaded Gas
Gallons: 10000
Vessel Indicator: TANK
Tank Location: UNDERGROUND
DEP Contractor: P

Tank Id: 2
Status: Removed
Status Date: 30-SEP-1993
Install Date: 01-JUL-1971
Substance: Vehicular diesel
Content Description: Vehicular Diesel
Gallons: 3000
Vessel Indicator: TANK
Tank Location: UNDERGROUND
DEP Contractor: P

Tank Id: 3
Status: Removed
Status Date: 30-SEP-1993
Install Date: 01-JUL-1981
Substance: Leaded gas
Content Description: Leaded Gas
Gallons: 1000
Vessel Indicator: TANK
Tank Location: UNDERGROUND
DEP Contractor: P

DRAFT

HOMESTEAD CITY-MOTOR POOL DEPT (Continued) **U003742933**

Click here for Florida Oculus:

---

70 **SW 328 ST** **FL NPDES** **S116552165**
N/A

HOMESTEAD, FL

WASTEWATER:

Facility ID:	FLR10NT93
Facility Type:	Construction Stormwater GP
Status:	Active - Existing, permitted facility/site for which effluent, reclaimed water or wastewater residual discharge into the environment and/or monitoring is taking place.
District Office:	TLST
NPDES Permitted Site:	Not reported
Environmental Interest:	Not reported
Owner Type:	Unknown
Permit Capacity:	Not reported
Party Name:	Gaspar Miranda, PMTE
Company Name:	Miami-Dade County - Public Works Department
RP Address:	111 NW 1 St, Ste 1510
RP Address 2:	Not reported
RP City,Stat,Zip:	Miami FL 33128
Telephone:	3053752130
Email:	gxm@miamidade.gov
Issue Date:	03/02/2014
Effective Date:	03/02/2014
Expiration Date:	03/01/2019
DOC Description:	Generic Permit
Latitude Degrees:	25
Latitude Minutes:	27
Latitude Seconds:	44.75
Longitude Degrees:	80
Longitude Minutes:	28
Longitude Seconds:	8.39
Treatment:	Not reported
Decode For Fstatus:	Active

---

71 **WV NPDES** **S118799459**
N/A

690 SE 18TH LN
HOMESTEAD, WV 33033

NPDES:

Permit ID:	037786
Phone:	Not reported
Disturbed Acres:	Not reported
Number of Customers:	Not reported
Individual General SW:	STANK

DRAFT

72 **B P GAS STATION** **EDR Hist Auto** **1020331296**
1402 SE 7TH CT **N/A**
HOMESTEAD, FL 33033

EDR Hist Auto

Year:	Name:	Type:
2007	B P GAS STATION	Gasoline Service Stations
2008	B P GAS STATION	Gasoline Service Stations
2009	B P GAS STATION	Gasoline Service Stations, NEC
2010	B P GAS STATION	Gasoline Service Stations, NEC

---

73 **LINCOLN MARTI CHARTER SCHOOL** **FL Miami-Dade Co. GTO** **S120039149**
103-161 E LUCY ST **N/A**
FLORIDA CITY, FL 33034

Miami-Dade Co. GTO:

Region:	DADE
Facility ID:	201701181029395
Permit Status:	NEW FACILITY, NEVER HAD A PERMIT
Permit Code:	10
Work Group:	GDO
Work Group Number:	11552
Permit Number:	GDO-00011552
Address Description:	Not reported
Folio:	1679190010230
Title Code:	AOP
Title Code Description:	ANNUAL OPERATING PERMIT
Permit Title:	FATS, OILS AND GREASE DISCHARGE CONTROL
Permit Class:	NGT
Permit Class Description:	NO GREASE TRAP

---

73 **CARPENTER & SHOFFIELD INC** **EDR Hist Auto** **1020248610**
103 E LUCIE ST **N/A**
HOMESTEAD, FL 33034

EDR Hist Auto

Year:	Name:	Type:
1987	CARPENTER & SHOFFIELD INC	Boat Dealers

---

73 **LINCOLN MARTI CHARTER SCHOOLS** **FL Enforcement** **S121129637**
103-161 E LUCY ST **N/A**
FLORIDA CITY, FL 33034

Enforcement Miami-Dade:

Region:	DADE
Enforcement Officer:	Not reported
Facility Type:	Grease Trap Ordinance
Facility Status:	Open
Facility Status Code:	O
Facility Type Code:	GTO
Status Date:	8/4/2017
Case Level:	Ticket Issued
Case Number:	2017080311510900
Case Description:	24-29
Address Description:	Not reported

DRAFT

LINCOLN MARTI CHARTER SCHOOLS (Continued) **S121129637**

Folio: 1679190010230
Officer Name: Not reported
Case Status Level: T
Work Group: GDO
Work Group Number: 11552

---

73 **GATEWAY MARINE** **FL Miami-Dade IW** **S104290142**
1450 NE 1 AVE **FL TIER 2** **N/A**
FLORIDA CITY, FL 33034

Miami-Dade Co. IW5:
Region: DADE
Facility ID: 199909111315091
Permit Status: FACILITY NO LONGER NEEDS A PERMIT OR CLOSED
Permit Code: 7
Work Group: IW5
Work Group Number: 9614
Permit Number: IW5-00009614
Address Description: 1.6791800001e+012
Folio: 9000000000000
Title Code: AOP
Title Code Description: ANNUAL OPERATING PERMIT
Permit Title: INDUSTRIAL WASTE 5
Permit Class: REG
Permit Class Description: Regular permit

TIER 2:

Year: 2011
Facility Id: 3988314
Active Date: Not reported
Inactive Date: Not reported
Sale Pending: Not reported
Original Date: Not reported
PLOT Source: Not reported
Latitude: 25.456120
Longitude: -81.475860
LEPC District: Not reported
Counties: Not reported
SERC: Not reported
Program Level: Not reported
PRIME: Not reported
SIC Code: Not reported
SIC Code 2: Not reported
NAICS Code: Not reported
Last Modified Date: 11/12/2012
First Submit Date: 11/09/2012
Data Submitted By: Florida Division of Emergency Management
Company Name: SUNBELT RENTALS INC
Comments: Not reported

Contact:
Contact ID: Not reported
Year: 2011
Facility Id: 3988314
Contact Type: Tier II Emergency 24 Hour Contact
Contact Name: Donavan Bardier
Contact Title: Not reported

DRAFT

GATEWAY MARINE (Continued) **S104290142**

Contact Phone:	654-818-9761
Contact 24Hr Phone:	Not reported
Contact Telephone 2:	Not reported
Contact Telephone 3:	Not reported
Contact Telephone 4:	Not reported
Contact Telephone 5:	Not reported
Contact Telephone 6:	Not reported
Contact Email:	pcm249@sunbeltrentals.com
Contact ID:	Not reported
Year:	2011
Facility Id:	3988314
Contact Type:	Tier II Emergency Contact
Contact Name:	MIKE CROUCH
Contact Title:	Not reported
Contact Phone:	704-222-2484
Contact 24Hr Phone:	Not reported
Contact Telephone 2:	Not reported
Contact Telephone 3:	Not reported
Contact Telephone 4:	Not reported
Contact Telephone 5:	Not reported
Contact Telephone 6:	Not reported
Contact Email:	michael.crouch@sunbeltrentals.com
Contact ID:	Not reported
Year:	2011
Facility Id:	3988314
Contact Type:	Tier II Secondary 24 Hour Contact
Contact Name:	MIKE CROUCH
Contact Title:	Not reported
Contact Phone:	704-222-2484
Contact 24Hr Phone:	Not reported
Contact Telephone 2:	Not reported
Contact Telephone 3:	Not reported
Contact Telephone 4:	Not reported
Contact Telephone 5:	Not reported
Contact Telephone 6:	Not reported
Contact Email:	michael.crouch@sunbeltrentals.com
Contact ID:	Not reported
Year:	2011
Facility Id:	3988314
Contact Type:	Regulatory Contact
Contact Name:	Michael Crouch
Contact Title:	Not reported
Contact Phone:	803-578-5912
Contact 24Hr Phone:	Not reported
Contact Telephone 2:	Not reported
Contact Telephone 3:	Not reported
Contact Telephone 4:	Not reported
Contact Telephone 5:	Not reported
Contact Telephone 6:	Not reported
Contact Email:	michael.crouch@sunbeltrentals.com

DRAFT

73 **SUNBELT RENTALS PC #249** **FL TIER 2** **S115596244**
1450 NE 1ST AVE **N/A**
FLORIDA CITY, FL 33034

TIER 2:

Year:	2016
Facility Id:	5817431
Active Date:	Not reported
Inactive Date:	Not reported
Sale Pending:	Not reported
Original Date:	Not reported
PLOT Source:	Not reported
Latitude:	Not reported
Longitude:	Not reported
LEPC District:	Not reported
Counties:	Not reported
SERC:	Not reported
Program Level:	Not reported
PRIME:	Not reported
SIC Code:	7359
SIC Code 2:	Not reported
NAICS Code:	532412
Last Modified Date:	02/08/2017
First Submit Date:	01/20/2017
Data Submitted By:	Michael S Crouch
Company Name:	Sunbelt Rentals, Inc
Comments:	Not reported

Contact:

Contact ID:	Not reported
Year:	2016
Facility Id:	5817431
Contact Type:	Emergency Contact
Contact Name:	Kaestner Kerr
Contact Title:	Not reported
Contact Phone:	305-283-6551
Contact 24Hr Phone:	Not reported
Contact Telephone 2:	(305) 246-4229
Contact Telephone 3:	(704) 222-2484
Contact Telephone 4:	803-578-5912
Contact Telephone 5:	(704) 222-2484
Contact Telephone 6:	803-578-5912
Contact Email:	No E-mail

Year:	2015
Facility Id:	5381715
Active Date:	Not reported
Inactive Date:	Not reported
Sale Pending:	Not reported
Original Date:	Not reported
PLOT Source:	Not reported
Latitude:	25.4614196
Longitude:	-80.475336
LEPC District:	Not reported
Counties:	Not reported
SERC:	Not reported

DRAFT

SUNBELT RENTALS PC #249 (Continued) **S115596244**

Program Level:	Not reported
PRIME:	Not reported
SIC Code:	7359
SIC Code 2:	Not reported
NAICS Code:	532412
Last Modified Date:	01/26/2016
First Submit Date:	01/26/2016
Data Submitted By:	Michael S Crouch
Company Name:	Sunbelt Rentals, Inc
Comments:	Not reported

Contact:

Contact ID:	Not reported
Year:	2015
Facility Id:	5381715
Contact Type:	Emergency Contact
Contact Name:	Christopher Taucher
Contact Title:	Not reported
Contact Phone:	305-972-3389
Contact 24Hr Phone:	Not reported
Contact Telephone 2:	(305) 246-4229
Contact Telephone 3:	(704) 222-2484
Contact Telephone 4:	803-578-5912
Contact Telephone 5:	(704) 222-2484
Contact Telephone 6:	803-578-5912
Contact Email:	pc249@sunbeltrentals.com

Year:	2014
Facility Id:	4992955
Active Date:	Not reported
Inactive Date:	Not reported
Sale Pending:	Not reported
Original Date:	Not reported
PLOT Source:	Not reported
Latitude:	25.4614196
Longitude:	-80.475336
LEPC District:	Not reported
Counties:	Not reported
SERC:	Not reported
Program Level:	Not reported
PRIME:	Not reported
SIC Code:	7359
SIC Code 2:	Not reported
NAICS Code:	532412
Last Modified Date:	06/09/2015
First Submit Date:	01/27/2015
Data Submitted By:	Michael S Crouch
Company Name:	Sunbelt Rentals Inc
Comments:	Not reported

Contact:

Contact ID:	Not reported
Year:	2014
Facility Id:	4992955
Contact Type:	Emergency Contact

DRAFT

SUNBELT RENTALS PC #249 (Continued) **S115596244**

Contact Name:	Christopher Taucher
Contact Title:	Not reported
Contact Phone:	(305) 972-3389
Contact 24Hr Phone:	Not reported
Contact Telephone 2:	(305) 246-4229
Contact Telephone 3:	Not reported
Contact Telephone 4:	Not reported
Contact Telephone 5:	Not reported
Contact Telephone 6:	Not reported
Contact Email:	pc249sf@sunbeltrentals.com

Year:	2013
Facility Id:	4545110
Active Date:	Not reported
Inactive Date:	Not reported
Sale Pending:	Not reported
Original Date:	Not reported
PLOT Source:	Not reported
Latitude:	25.456162
Longitude:	-80.475286
LEPC District:	Not reported
Counties:	Not reported
SERC:	Not reported
Program Level:	Not reported
PRIME:	Not reported
SIC Code:	7359
SIC Code 2:	Not reported
NAICS Code:	532412
Last Modified Date:	02/18/2014
First Submit Date:	02/18/2014
Data Submitted By:	Michael S Crouch
Company Name:	Sunbelt Rentals, Inc.
Comments:	Not reported

Contact:

Contact ID:	Not reported
Year:	2013
Facility Id:	4545110
Contact Type:	Emergency Contact
Contact Name:	Donavan Bardier
Contact Title:	Not reported
Contact Phone:	954-818-9761
Contact 24Hr Phone:	Not reported
Contact Telephone 2:	(305) 246-4229
Contact Telephone 3:	Not reported
Contact Telephone 4:	Not reported
Contact Telephone 5:	Not reported
Contact Telephone 6:	Not reported
Contact Email:	pcm249@sunbeltrentals.com

Year:	2012
Facility Id:	4051346

DRAFT

SUNBELT RENTALS PC #249 (Continued) **S115596244**

Active Date:	Not reported
Inactive Date:	Not reported
Sale Pending:	Not reported
Original Date:	Not reported
PLOT Source:	Not reported
Latitude:	25.456162
Longitude:	-80.475286
LEPC District:	Not reported
Counties:	Not reported
SERC:	Not reported
Program Level:	Not reported
PRIME:	Not reported
SIC Code:	7359
SIC Code 2:	Not reported
NAICS Code:	532412
Last Modified Date:	02/19/2013
First Submit Date:	02/19/2013
Data Submitted By:	Michael S Crouch
Company Name:	Sunbelt Rentals, Inc.
Comments:	Not reported

Contact:

Contact ID:	Not reported
Year:	2012
Facility Id:	4051346
Contact Type:	Emergency Contact
Contact Name:	Donavan Bardier
Contact Title:	Not reported
Contact Phone:	954-818-9761
Contact 24Hr Phone:	Not reported
Contact Telephone 2:	Not reported
Contact Telephone 3:	Not reported
Contact Telephone 4:	Not reported
Contact Telephone 5:	Not reported
Contact Telephone 6:	Not reported
Contact Email:	pcm249@sunbeltrentals.com

Contact ID:	Not reported
Year:	2012
Facility Id:	4051346
Contact Type:	Owner / Operator
Contact Name:	Mike Crouch
Contact Title:	Not reported
Contact Phone:	803-578-5912
Contact 24Hr Phone:	Not reported
Contact Telephone 2:	(704) 222-2484
Contact Telephone 3:	Not reported
Contact Telephone 4:	Not reported
Contact Telephone 5:	Not reported
Contact Telephone 6:	Not reported
Contact Email:	michael.crouch@sunbeltrentals.com

DRAFT

73 **GATEWAY GULF CAR CARE CENTER** **EDR Hist Auto** **1020215866**
1490 N E 1ST AVENUE **N/A**
FLORIDA CITY, FL 33034

EDR Hist Auto

Year:	Name:	Type:
1986	GATEWAY GULF CARE	Gasoline Service Stations
1986	GATEWAY GULF CAR CARE CENTER	General Automotive Repair Shops
1987	GATEWAY GULF CARE	Gasoline Service Stations
1987	GATEWAY GULF CAR CARE CENTER	General Automotive Repair Shops
1988	GATEWAY GULF CAR CARE CENTER	Gasoline Service Stations
2008	STREIGHTS OF FLORIDA	Gasoline Service Stations, NEC
2009	STREIGHTS OF FLORIDA	Gasoline Service Stations, NEC
2009	COUNTRY PLACE STORE	Convenience Stores
2010	STREIGHTS OF FLORIDA	Gasoline Service Stations, NEC
2010	COUNTRY PLACE STORE	Convenience Stores
2011	AA GAS STATION	Gasoline Service Stations
2011	STREIGHTS OF FLORIDA	Gasoline Service Stations, NEC
2011	COUNTRY PLACE STORE	Convenience Stores
2012	COUNTRY PLACE STORE	Convenience Stores
2012	STREIGHTS OF FLORIDA	Gasoline Service Stations, NEC
2012	AA GAS STATION	Gasoline Service Stations
2013	COUNTRY PLACE STORE	Convenience Stores
2013	STREIGHTS OF FLORIDA	Gasoline Service Stations, NEC
2014	COUNTRY PLACE STORE	Convenience Stores
2014	STREIGHTS OF FLORIDA	Gasoline Service Stations, NEC

---

73 **AMERICANOW INC** **EDR Hist Auto** **1021699534**
1485 NE 1ST AVE **N/A**
HOMESTEAD, FL 33034

EDR Hist Auto

Year:	Name:	Type:
1994	AMERICANOW INC	Gasoline Service Stations
1995	AMERICANOW INC	Gasoline Service Stations
1996	AMERICANOW INC	Gasoline Service Stations
1997	AMERICANOW INC	Gasoline Service Stations
1998	AMERICANOW INC	Gasoline Service Stations
1999	AMERICANOW INC	Gasoline Service Stations
2000	AMERICANOW INC	Gasoline Service Stations
2001	AMERICANOW INC	Gasoline Service Stations
2002	AMERICANOW INC	Gasoline Service Stations
2003	AMERICANOW INC	Gasoline Service Stations
2004	AMERICANOW INC	Gasoline Service Stations
2005	AMERICANOW INC	Gasoline Service Stations
2006	AMERICANOW INC	Gasoline Service Stations
2007	AMERICANOW INC	Gasoline Service Stations
2008	AMERICANOW INC	Gasoline Service Stations

DRAFT

73 **SUNSHINE ENERGY & INNOVATION,INC** **FL Miami-Dade Co. HWS** **S107553097**
1490 NE 1 AVE **N/A**
MIAMI DADE (County), FL

Miami-Dade Co. HWS:

Region:	DADE
Property Tax Folio #:	1679190010250
Phase Type:	Not reported
Facility ID:	1999090423100740
Phase:	1
DEP Number:	8504700
State Class:	FPLIRP
Eligibility:	APPROVED
State Rank:	30
Phase Description:	PENDING ENVIRONMENTAL ASSESSMENT ACTIVITIES
Phase Type Description:	Not reported
COI Name:	Not reported
COI Travel Time:	Not reported
X Coordinate:	829152
Y Coordinate:	410552
Decode of state class:	Not reported
Work Group:	UT
Work Group Number:	122
Start Date:	1992-07-27 00:00:00
Address Description:	Not reported
Latitude:	25.462
Longitude:	-80.476

---

73 **BAY 125 DENTAL CLINIC** **FL Miami-Dade IW** **S110632726**
103 E LUCY ST **FL Miami-Dade Co. GTO** **N/A**
FLORIDA CITY, FL 33034

Miami-Dade Co. IW5:

Region:	DADE
Facility ID:	201012031359395
Permit Status:	FACILITY NO LONGER NEEDS A PERMIT OR CLOSED
Permit Code:	7
Work Group:	IW5
Work Group Number:	19961
Permit Number:	IW5-00019961
Address Description:	Not reported
Folio:	1679190010230
Title Code:	AOP
Title Code Description:	ANNUAL OPERATING PERMIT
Permit Title:	INDUSTRIAL WASTE 5
Permit Class:	REG
Permit Class Description:	Regular permit

Miami-Dade Co. GTO:

Region:	DADE
Facility ID:	201711140951548
Permit Status:	FACILITY WITH PLAN REVIEW APPROVAL PENDING CONSTRUCTION
Permit Code:	16
Work Group:	GDO
Work Group Number:	11962
Permit Number:	GDO-00011962
Address Description:	Not reported
Folio:	1679190010230
Title Code:	AOP

DRAFT

BAY 125 DENTAL CLINIC (Continued) **S110632726**

Title Code Description: ANNUAL OPERATING PERMIT
Permit Title: FATS, OILS AND GREASE DISCHARGE CONTROL
Permit Class: MGRU
Permit Class Description: MANUAL GREASE RECOVERY UNIT

---

73 **HOMESTEAD DONUTS, LLC DBA DUNKIN DONUTS #344168** **FL Miami-Dade Co. GTO** **S108829988**
1485 NE 1 AVE (#108) **N/A**
FLORIDA CITY, FL 33033

Miami-Dade Co. GTO:
Region: DADE
Facility ID: 200706221448076
Permit Status: PERMIT ISSUED
Permit Code: 5
Work Group: GDO
Work Group Number: 7776
Permit Number: GDO-00007776
Address Description: Not reported
Folio: 1679190010241
Title Code: AOP
Title Code Description: ANNUAL OPERATING PERMIT
Permit Title: FATS, OILS AND GREASE DISCHARGE CONTROL
Permit Class: IGT
Permit Class Description: INGROUND GREASE TRAP

---

73 **AMERICANOW, INC.** **FL Miami-Dade Co. HWS** **U001347489**
1485 NE 1 AVE **FL UST** **N/A**
FLORIDA CITY, FL 33034 **FL Miami-Dade Co. SPILL**

Miami-Dade Co. HWS:
Region: DADE
Property Tax Folio #: 1679190010241
Phase Type: Not reported
Facility ID: 1999090423171380
Phase: 2
DEP Number: 8735502
State Class: FPLIRP
Eligibility: APPROVED
State Rank: 30
Phase Description: PENDING REMEDIAL ACTION PLAN
Phase Type Description: Not reported
COI Name: 99
COI Travel Time: WEL
X Coordinate: 829470
Y Coordinate: 410556
Decode of state class: Not reported
Work Group: UT
Work Group Number: 194
Start Date: 1990-02-28 00:00:00
Address Description: Not reported
Latitude: 25.462
Longitude: -80.475

Miami-Dade Co. Tanks:
Facility ID: 199909011829181
Permit Code: 7

DRAFT

AMERICANOW, INC. (Continued) **U001347489**

Work Group: UT
Work Group Number: 194
Permit Number: UT-00000194
Location Description: Not reported
Folio: 1679190010241
Permit Status: FACILITY NO LONGER NEEDS A PERMIT OR CLOSED
Title Code: AOP
Title Status: ANNUAL OPERATING PERMIT
Permit Title: STORAGE TANKS
Class Code: REG
Class Status: REGULAR PERMIT

Miami-Dade Co. SPILL:
Region: DADE
Persec: UT
File Number: 6988
Facility ID: 000194
Class: Facility that was found eligible for cleanup money under the Florida Pollutant Liability Insurance Restoration Program
Category: Facilities which are approved for reimbursement and can switch to state cleanup (You need to be a small business to get state cleanup)
Eligibility: APPROVED
Eligibility Date: 4/9/2004
Rank: 30
Permit Status: O
Completion Date: 9/30/2005
End Date: 9/30/2005

---

73 **SUNOCO STATION** **FL LUST** **U003741153**
1485 NE 1ST AVE **FL UST** **N/A**
FLORIDA CITY, FL 33034 **FL CLEANUP SITES**
FL DWM CONTAM

LUST:
Region: STATE
Facility Id: 8735502
Facility Status: CLOSED
Facility Type: A - Retail Station
Facility Phone: (305)245-4493
Facility Cleanup Rank: 4871
District: Southeast District
Lat/Long (dms): 25 27 44.0771 / 80 28 29.1934
Section: 019
Township: 57S
Range: 39E
Feature: Not reported
Method: DMAP
Datum: 0
Score: 30
Score Effective Date: 10/29/2002
Score When Ranked: 30
Operator: DAVID BERRONES
Name Update: 09/14/2004
Address Update: Not reported

Petroleum Cleanup PCT Facility Score:
Facility Cleanup Status: ONGO - ONGOING
Contact: DAVID BERRONES

DRAFT

SUNOCO STATION (Continued) **U003741153**

Contact Company:	GOLDEN OIL CO
Contact Address:	PO BOX 343489
Contact City/State/Zip:	FLORIDA CITY, FL 33034
Phone:	(786)393-4724
Bad Address Ind:	N
State:	FL
Zip:	33034
Score:	30
Score Effective Date:	29-OCT-02
Related Party ID:	56821
Primary RP Role:	ACCOUNT OWNER
RP Begin Date:	09/14/2004
RP Zip:	Not reported
RP Extension:	Not reported

Discharge Cleanup Summary:

Discharge Date:	02/28/1990
PCT Discharge Combined:	Not reported
Cleanup Required:	R - CLEANUP REQUIRED
Discharge Cleanup Status:	RA - RA ONGOING
Disch Cleanup Status Date:	Not reported
Cleanup Work Status:	INACTIVE
Information Source:	Z - OTHER
Other Source Description:	OTHER
Eligibility Indicator:	E - ELIGIBLE
Site Manager:	RODRIGUEZ_RX
Site Mgr End Date:	Not reported
Tank Office:	PCLP13 - MIAMI-DADE COUNTY DEPT OF REGULATORY & ECON RESOUR

Petroleum Cleanup Program Eligibility:

Facility ID:	8735502
Discharge Date:	28-FEB-90
Pct Discharge Combined With:	Not reported
Cleanup Required:	R - CLEANUP REQUIRED
Discharge Cleanup Status:	RA - RA ONGOING
Disch Cleanup Status Date:	Not reported
Cleanup Work Status:	INACTIVE
Information Source:	Z - OTHER
Other Source Description:	OTHER
Application Received Date:	28-FEB-90
Cleanup Program:	C - PETROLEUM CLEANUP PARTICIPATION PROGRAM
Eligibility Status:	08-APR-04
Elig Status Date:	08-APR-04
Letter Of Intent Date:	Not reported
Redetermined:	No
Inspection Date:	Not reported
Site Manager:	RODRIGUEZ_RX
Site Mgr End Date:	Not reported
Tank Office:	PCLP13 - MIAMI-DADE COUNTY DEPT OF REGULATORY & ECON RESOUR
Deductible Amount:	Not reported
Deductible Paid To Date:	0
Co-Pay Amount:	25
Co-Pay Paid To Date:	0
Cap Amount:	400000

Task Information:

District:	SED
Facility ID:	8735502

DRAFT

SUNOCO STATION (Continued) **U003741153**

Facility Status:	CLOSED
Facility Type:	A - Retail Station -
County:	MIAMI-DADE
County ID:	13
Cleanup Eligibility Status:	E
Source Effective Date:	Not reported
Discharge Date:	02-28-1990
Cleanup Required:	R - CLEANUP REQUIRED
Discharge Cleanup Status:	RA - RA ONGOING
Disch Cleanup Status Date:	Not reported
SRC Action Type:	-
SRC Submit Date:	Not reported
SRC Review Date:	Not reported
SRC Completion Status:	-
SRC Issue Date:	Not reported
SRC Comment:	Not reported
Cleanup Work Status:	INACTIVE
Site Mgr:	RODRIGUEZ_RX
Site Mgr End Date:	Not reported
Tank Office:	PCLP13 - Dade County
SR Task ID:	Not reported
SR Cleanup Responsible:	-
SR Funding Eligibility Type:	-
SR Actual Cost:	Not reported
SR Completion Date:	Not reported
SR Payment Date:	Not reported
SR Oral Date:	Not reported
SR Written Date:	Not reported
SR Soil Removal:	Not reported
SR Free Product Removal:	Not reported
SR Soil Tonnage Removed:	Not reported
SR Soil Treatment:	Not reported
SR Other Treatment:	Not reported
SR Alternate Proc Received Date:	Not reported
SR Alternate Procedure Status:	Not reported
SR Alternate Procedure Status Date:	Not reported
SR Alternate Procedure Comments:	Not reported
SA Task ID:	65670
SA Cleanup Responsible:	-
SA Funding Eligibility Type:	-
SA Actual Cost:	Not reported
SA Completion Date:	Not reported
SA Payment Date:	Not reported
RAP Task ID:	63787
RAP Cleanup Responsible ID:	-
RAP Funding Eligibility Type:	-
RAP Actual Cost:	Not reported
RAP Completion Date:	Not reported
RAP Payment Date:	Not reported
RAP Last Order Approved:	Not reported
RA Task ID:	93915
RA Cleanup Responsible:	-
RA Funding Eligibility Type:	-
RA Years to Complete:	Not reported
RA Actual Cost:	Not reported

DRAFT

SUNOCO STATION (Continued) **U003741153**

Click here for Florida Oculus:

UST:

Facility Id:	8735502
Facility Status:	CLOSED
Type Description:	Retail Station
Facility Phone:	(305) 245-4493
Region:	STATE
Positioning Method:	DMAP
Lat/Long (dms):	25 55 28 / 80 31 5

Owner:

Owner Id:	56821
Owner Name:	GOLDEN OIL CO
Owner Address:	PO BOX 343489
Owner Address 2:	ATTN: DAVID BERRONES
Owner City,St,Zip:	FLORIDA CITY, FL 33034
Owner Contact:	DAVID BERRONES
Owner Phone:	(786) 393-4724

Tank Info:

Tank Id:	1
Status:	Removed
Status Date:	30-APR-1991
Install Date:	Not reported
Substance:	Vehicular diesel
Content Description:	Vehicular Diesel
Gallons:	4000
Vessel Indicator:	TANK
Tank Location:	UNDERGROUND
DEP Contractor:	P

Tank Id:	2
Status:	Removed
Status Date:	30-APR-1991
Install Date:	Not reported
Substance:	Leaded gas
Content Description:	Leaded Gas
Gallons:	1000
Vessel Indicator:	TANK
Tank Location:	UNDERGROUND
DEP Contractor:	P

Tank Id:	3
Status:	Removed
Status Date:	30-APR-1991
Install Date:	Not reported
Substance:	Unleaded gas
Content Description:	Unleaded Gas
Gallons:	4000
Vessel Indicator:	TANK
Tank Location:	UNDERGROUND
DEP Contractor:	P

Tank Id:	4
Status:	Removed
Status Date:	30-APR-1991

DRAFT

SUNOCO STATION (Continued) **U003741153**

Install Date:	Not reported
Substance:	Leaded gas
Content Description:	Leaded Gas
Gallons:	4000
Vessel Indicator:	TANK
Tank Location:	UNDERGROUND
DEP Contractor:	P
Tank Id:	5
Status:	Removed
Status Date:	30-APR-1991
Install Date:	Not reported
Substance:	Leaded gas
Content Description:	Leaded Gas
Gallons:	4000
Vessel Indicator:	TANK
Tank Location:	UNDERGROUND
DEP Contractor:	P
Tank Id:	6
Status:	Removed
Status Date:	16-MAY-2006
Install Date:	01-APR-1991
Substance:	Unleaded gas
Content Description:	Unleaded Gas
Gallons:	8000
Vessel Indicator:	TANK
Tank Location:	UNDERGROUND
DEP Contractor:	P
Tank Id:	7
Status:	Removed
Status Date:	16-MAY-2006
Install Date:	01-APR-1991
Substance:	Unleaded gas
Content Description:	Unleaded Gas
Gallons:	8000
Vessel Indicator:	TANK
Tank Location:	UNDERGROUND
DEP Contractor:	P
Tank Id:	8
Status:	Removed
Status Date:	16-MAY-2006
Install Date:	01-APR-1991
Substance:	Diesel-generator,pump
Content Description:	Generator/Pump Diesel
Gallons:	8000
Vessel Indicator:	TANK
Tank Location:	UNDERGROUND
DEP Contractor:	P
Tank Id:	9
Status:	Removed
Status Date:	16-MAY-2006
Install Date:	01-APR-1991
Substance:	Waste oil

DRAFT

SUNOCO STATION (Continued) **U003741153**

Content Description: Waste Oil
Gallons: 550
Vessel Indicator: TANK
Tank Location: UNDERGROUND
DEP Contractor: P

Click here for Florida Oculus:

CLEANUP SITES:
DEP Cleanup Site Key: 53328367
Source Database Name: Storage Tank Contamination Monitoring
Source Database Id: 8735502
CPAC Program Area Id: TK
CLLC Cleanup Category Key: PETRO
RSC2 Remediation Status Key: ACTIVE
Data Load Date: 04/03/2018
OC3 Office Id: SED
Physical Address Line 2: Not reported
OIC Object Of Interest Id: FACIL
PC2 Proximity Id: EXACT
Calc Coordinates Accuracy Level Id: 3
CMC2 Coordinate Method Id: Differentially Corrected GPS
DC4 Datum Id: Geodetic Survey of 1984
VSC1 Verification Status: REVIEWED
Collect Username: HYDE_J
Collect Date: 02/03/2004
Collect Affiliation: FLORIDA DEPARTMENT OF ENVIRONMENTAL PROTECTION
Map Source: 1999 doqs
Map Source Scale: 1889
Interpolation Scale: Not reported
Verifier Username: HYDE_J
Verifier Affiliation: FLORIDA DEPARTMENT OF ENVIRONMENTAL PROTECTION
Verification Date: 02/03/2004
Verified Coordinate Method Id: Digital Aerial Photography With Ground Control
Source Database Name Code: STCM
CMC2 Coordinate Method ID Code: DGPS
DC4 Datum ID Code: WGS84
Verified Coordinate Method ID Code: DPHO
Comments: Not reported
Latitude/Longitude (deg/min/sec): 25 27 44.0771 / 29.1934 80 28

DWM CONTAM:
Program Site Id: 8735502
Lat DD: 25
Lat MM: 27
Lat SS: 44.0771
Long DD: 80
Long MM: 28
Long SS: 29.1934
Office/ District: PCLP13
Program Area: Petroleum
Offsite Contamination: U
Project Manager: RODRIGUEZ_RX
Priority Score: 30
Remediation Status: ACTIVE

DRAFT

SUNOCO STATION (Continued) **U003741153**

Date Known Offsite: Not reported
Datum: WGS84
Method: DGPS
Program Eligible: Yes
Ineligible: Not reported

---

73 **AMERICANOW, INC.** **FL Miami-Dade IW** **S108831463**
1485 NE 1 AVE **FL Enforcement** **N/A**
FLORIDA CITY, FL 33034 **FL Miami-Dade Co. GTO**

Miami-Dade Co. IW5:
Region: DADE
Facility ID: 199909111306531
Permit Status: FACILITY NO LONGER NEEDS A PERMIT OR CLOSED
Permit Code: 7
Work Group: IW5
Work Group Number: 8225
Permit Number: IW5-00008225
Address Description: Not reported
Folio: 1679190010241
Title Code: AOP
Title Code Description: ANNUAL OPERATING PERMIT
Permit Title: INDUSTRIAL WASTE 5
Permit Class: REG
Permit Class Description: Regular permit

Enforcement Miami-Dade:
Region: DADE
Enforcement Officer: Not reported
Facility Type: Site Assessment For Underground Tank
Facility Status: Open
Facility Status Code: O
Facility Type Code: SA/UGT
Status Date: 11/21/2002
Case Level: State Clean-Up Site
Case Number: 2002112110565110
Case Description: Not reported
Address Description: Not reported
Folio: 1679190010260
Officer Name: Not reported
Case Status Level: SC
Work Group: UT
Work Group Number: 194

Region: DADE
Enforcement Officer: SHARON CRABTREE
Facility Type: Mobile Air Source
Facility Status: Closed
Facility Status Code: C
Facility Type Code: AIR[M]
Status Date: 10/26/2006
Case Level: Administrative Stage
Case Number: 2006092615385800
Case Description: NEEDS STAGE 2 CERTIFICATION
Address Description: Not reported
Folio: 1679190010260
Officer Name: SHARON CRABTREE

DRAFT

AMERICANOW, INC. (Continued) **S108831463**

Case Status Level: A
Work Group: APVR
Work Group Number: 370

Miami-Dade Co. GTO:
Region: DADE
Facility ID: 200802280925179
Permit Status: NOTIFIED OF PERMIT REQUIREMENT
Permit Code: 1
Work Group: GDO
Work Group Number: 7972
Permit Number: GDO-00007972
Address Description: Not reported
Folio: 1679190010241
Title Code: AOP
Title Code Description: ANNUAL OPERATING PERMIT
Permit Title: FATS, OILS AND GREASE DISCHARGE CONTROL
Permit Class: IGT
Permit Class Description: INGROUND GREASE TRAP

---

73 **BP OIL CO #24527** **RCRA NonGen / NLR** **1000703022**
1490 NE 1ST AVE **FINDS** **FLD984220657**
FLORIDA CITY, FL 33034 **ECHO**

RCRA NonGen / NLR:
Date form received by agency: 03/15/2010
Facility name: BP OIL CO #24527
Facility address: 1490 NE 1ST AVE
FLORIDA CITY, FL 33034-2416
EPA ID: FLD984220657
Mailing address: PO BOX 21588
FORT LAUDERDALE, FL 33335-1588
Contact: GREG MURPHY
Contact address: PO BOX 21588
FORT LAUDERDALE, FL 33335-1588
Contact country: US
Contact telephone: 305-468-2430
Contact email: Not reported
EPA Region: 04
Classification: Non-Generator
Description: Handler: Non-Generators do not presently generate hazardous waste

Owner/Operator Summary:
Owner/operator name: GREG MURPHY
Owner/operator address: PO BOX 21588
FORT LAUDERDALE, FL 33335
Owner/operator country: US
Owner/operator telephone: Not reported
Owner/operator email: Not reported
Owner/operator fax: Not reported
Owner/operator extension: Not reported
Legal status: Private
Owner/Operator Type: Owner
Owner/Op start date: 10/18/1996
Owner/Op end date: Not reported

Owner/operator name: JACKIE DOUGHERTY

DRAFT

BP OIL CO #24527 (Continued) **1000703022**

Owner/operator address: PO BOX 21588
FORT LAUDERDALE, FL 33335
Owner/operator country: US
Owner/operator telephone: Not reported
Owner/operator email: Not reported
Owner/operator fax: Not reported
Owner/operator extension: Not reported
Legal status: Private
Owner/Operator Type: Operator
Owner/Op start date: 11/15/1991
Owner/Op end date: Not reported

Owner/operator name: BP OIL CO #24527
Owner/operator address: PO BOX 21588
FORT LAUDERDALE, FL 33335
Owner/operator country: US
Owner/operator telephone: Not reported
Owner/operator email: Not reported
Owner/operator fax: Not reported
Owner/operator extension: Not reported
Legal status: Private
Owner/Operator Type: Operator
Owner/Op start date: 11/15/1991
Owner/Op end date: 03/15/2010

Owner/operator name: BP OIL CO #24527
Owner/operator address: PO BOX 21588
FORT LAUDERDALE, FL 33335
Owner/operator country: US
Owner/operator telephone: Not reported
Owner/operator email: Not reported
Owner/operator fax: Not reported
Owner/operator extension: Not reported
Legal status: Private
Owner/Operator Type: Operator
Owner/Op start date: 11/15/1991
Owner/Op end date: Not reported

Owner/operator name: MURPHY GREG
Owner/operator address: PO BOX 21588
FORT LAUDERDALE, FL 33335
Owner/operator country: US
Owner/operator telephone: Not reported
Owner/operator email: Not reported
Owner/operator fax: Not reported
Owner/operator extension: Not reported
Legal status: Private
Owner/Operator Type: Owner
Owner/Op start date: 10/18/1996
Owner/Op end date: Not reported

Handler Activities Summary:
U.S. importer of hazardous waste: No
Mixed waste (haz. and radioactive): No
Recycler of hazardous waste: No
Transporter of hazardous waste: No
Treater, storer or disposer of HW: No

DRAFT

BP OIL CO #24527 (Continued) **1000703022**

Underground injection activity: No
On-site burner exemption: No
Furnace exemption: No
Used oil fuel burner: No
Used oil processor: No
User oil refiner: No
Used oil fuel marketer to burner: No
Used oil Specification marketer: No
Used oil transfer facility: No
Used oil transporter: No

. Waste code: D001
. Waste name: IGNITABLE WASTE

. Waste code: D018
. Waste name: BENZENE

Violation Status: No violations found

FINDS:

Registry ID: 110007455351

Environmental Interest/Information System
RCRAInfo is a national information system that supports the Resource Conservation and Recovery Act (RCRA) program through the tracking of events and activities related to facilities that generate, transport, and treat, store, or dispose of hazardous waste. RCRAInfo allows RCRA program staff to track the notification, permit, compliance, and corrective action activities required under RCRA.

Florida Environmental System Today Application (FIESTA) Data Maintenance (FDM) system maintains entity, environmental interest and affiliation data for the State of Florida.

Click this hyperlink while viewing on your computer to access additional FINDS: detail in the EDR Site Report.

ECHO:
Envid: 1000703022
Registry ID: 110007455351
DFR URL: http://echo.epa.gov/detailed-facility-report?fid=110007455351

---

73 **SUNSHINE #302** **FL LUST** **U003743231**
1490 NE 1ST AVE **FL UST** **N/A**
HOMESTEAD, FL 33034 **FL SPILLS**
FL CLEANUP SITES
FL DWM CONTAM

LUST:
Region: STATE
Facility Id: 8504700
Facility Status: OPEN
Facility Type: A - Retail Station
Facility Phone: (305)477-5800
Facility Cleanup Rank: 4871
District: Southeast District

DRAFT

SUNSHINE #302 (Continued) **U003743231**

Lat/Long (dms):	25 27 44.1945 / 80 28 32.2576
Section:	019
Township:	57S
Range:	39E
Feature:	Not reported
Method:	DMAP
Datum:	0
Score:	30
Score Effective Date:	09/23/2004
Score When Ranked:	30
Operator:	MAXIMO ALVAREZ
Name Update:	12/11/2012
Address Update:	09/23/2011

Petroleum Cleanup PCT Facility Score:

Facility Cleanup Status:	ONGO - ONGOING
Contact:	MAXIMO ALVAREZ
Contact Company:	SUNSHINE GASOLINE DIST INC
Contact Address:	1650 NW 87TH AVE
Contact City/State/Zip:	MIAMI, FL 33172
Phone:	(305)477-5800
Bad Address Ind:	N
State:	FL
Zip:	33034, 2416
Score:	30
Score Effective Date:	23-SEP-04
Related Party ID:	21275
Primary RP Role:	ACCOUNT OWNER
RP Begin Date:	12/11/2012
RP Zip:	2614
RP Extension:	Not reported

Discharge Cleanup Summary:

Discharge Date:	01/10/2002
PCT Discharge Combined:	Not reported
Cleanup Required:	R - CLEANUP REQUIRED
Discharge Cleanup Status:	RA - RA ONGOING
Disch Cleanup Status Date:	04/23/2014
Cleanup Work Status:	INACTIVE
Information Source:	P - 17-770 PETROL/PETROL PROD CONTAMINATION
Other Source Description:	SAMPLING BY DERM INSPECTO
Eligibility Indicator:	I - INELIGIBLE
Site Manager:	SANTIAGO_M
Site Mgr End Date:	Not reported
Tank Office:	PCLP13 - MIAMI-DADE COUNTY DEPT OF REGULATORY & ECON RESOUR
Discharge Date:	07/27/1992
PCT Discharge Combined:	Not reported
Cleanup Required:	R - CLEANUP REQUIRED
Discharge Cleanup Status:	RA - RA ONGOING
Disch Cleanup Status Date:	08/18/1994
Cleanup Work Status:	INACTIVE
Information Source:	D - DISCHARGE NOTIFICATION
Other Source Description:	Not reported
Eligibility Indicator:	E - ELIGIBLE
Site Manager:	RODRIGUEZ_RX
Site Mgr End Date:	Not reported
Tank Office:	PCLP13 - MIAMI-DADE COUNTY DEPT OF REGULATORY & ECON RESOUR

DRAFT

SUNSHINE #302 (Continued) **U003743231**

Discharge Date:	08/02/1993
PCT Discharge Combined:	07/27/1992
Cleanup Required:	C - COMBINED CLEANUP REQUIRED
Discharge Cleanup Status:	RA - RA ONGOING
Disch Cleanup Status Date:	11/08/2013
Cleanup Work Status:	COMBINED
Information Source:	D - DISCHARGE NOTIFICATION
Other Source Description:	Not reported
Eligibility Indicator:	E - ELIGIBLE
Site Manager:	RODRIGUEZ_RX
Site Mgr End Date:	Not reported
Tank Office:	PCLP13 - MIAMI-DADE COUNTY DEPT OF REGULATORY & ECON RESOUR

Petroleum Cleanup Program Eligibility:

Facility ID:	8504700
Discharge Date:	02-AUG-93
Pct Discharge Combined With:	07/27/1992
Cleanup Required:	C - COMBINED CLEANUP REQUIRED
Discharge Cleanup Status:	RA - RA ONGOING
Disch Cleanup Status Date:	11/08/2013
Cleanup Work Status:	COMBINED
Information Source:	D - DISCHARGE NOTIFICATION
Other Source Description:	Not reported
Application Received Date:	05-NOV-93
Cleanup Program:	P - PETROLEUM LIABILITY AND RESTORATION INSURANCE PROGRAM
Eligibility Status:	22-MAY-95
Elig Status Date:	22-MAY-95
Letter Of Intent Date:	11/28/1994
Redetermined:	No
Inspection Date:	08/06/1993
Site Manager:	RODRIGUEZ_RX
Site Mgr End Date:	Not reported
Tank Office:	PCLP13 - MIAMI-DADE COUNTY DEPT OF REGULATORY & ECON RESOUR
Deductible Amount:	500
Deductible Paid To Date:	500
Co-Pay Amount:	0
Co-Pay Paid To Date:	0
Cap Amount:	1200000
Facility ID:	8504700
Discharge Date:	27-JUL-92
Pct Discharge Combined With:	Not reported
Cleanup Required:	R - CLEANUP REQUIRED
Discharge Cleanup Status:	RA - RA ONGOING
Disch Cleanup Status Date:	08/18/1994
Cleanup Work Status:	INACTIVE
Information Source:	D - DISCHARGE NOTIFICATION
Other Source Description:	Not reported
Application Received Date:	19-DEC-94
Cleanup Program:	P - PETROLEUM LIABILITY AND RESTORATION INSURANCE PROGRAM
Eligibility Status:	14-NOV-97
Elig Status Date:	14-NOV-97
Letter Of Intent Date:	07/12/1996
Redetermined:	No
Inspection Date:	03/19/1992
Site Manager:	RODRIGUEZ_RX
Site Mgr End Date:	Not reported
Tank Office:	PCLP13 - MIAMI-DADE COUNTY DEPT OF REGULATORY & ECON RESOUR
Deductible Amount:	10500

DRAFT

SUNSHINE #302 (Continued) **U003743231**

Deductible Paid To Date:	10500
Co-Pay Amount:	0
Co-Pay Paid To Date:	0
Cap Amount:	1200000

Contaminated Media:

Discharge Date:	01/10/2002
Pct Discharge Combined With:	Not reported
Cleanup Required:	R - CLEANUP REQUIRED
Discharge Cleanup Status:	RA - RA ONGOING
Disch Cleanup Status Date:	04/23/2014
Cleanup Work Status:	INACTIVE
Information Source:	P - 17-770 PETROL/PETROL PROD CONTAMINATION
Other Source Description:	SAMPLING BY DERM INSPECTO
Elig Indicator:	I - INELIGIBLE
Site Manager:	SANTIAGO_M
Site Mgr End Date:	Not reported
Tank Office:	PCLP13 - MIAMI-DADE COUNTY DEP
Contaminated Drinking Wells:	Not reported
Contaminated Monitoring Well:	Yes
Contaminated Soil:	Not reported
Contaminated Surface Water:	Not reported
Contaminated Ground Water:	Yes
Pollutant:	B - Unleaded Gas
Pollutant Other Description:	Not reported
Gallons Discharged:	Not reported
Discharge Date:	07/27/1992
Pct Discharge Combined With:	Not reported
Cleanup Required:	R - CLEANUP REQUIRED
Discharge Cleanup Status:	RA - RA ONGOING
Disch Cleanup Status Date:	08/18/1994
Cleanup Work Status:	INACTIVE
Information Source:	D - DISCHARGE NOTIFICATION
Other Source Description:	Not reported
Elig Indicator:	E - ELIGIBLE
Site Manager:	RODRIGUEZ_RX
Site Mgr End Date:	Not reported
Tank Office:	PCLP13 - MIAMI-DADE COUNTY DEP
Contaminated Drinking Wells:	0
Contaminated Monitoring Well:	Yes
Contaminated Soil:	No
Contaminated Surface Water:	No
Contaminated Ground Water:	No
Pollutant:	B - Unleaded Gas
Pollutant Other Description:	Not reported
Gallons Discharged:	Not reported
Discharge Date:	08/02/1993
Pct Discharge Combined With:	07/27/1992
Cleanup Required:	C - COMBINED CLEANUP REQUIRED
Discharge Cleanup Status:	RA - RA ONGOING
Disch Cleanup Status Date:	11/08/2013
Cleanup Work Status:	COMBINED
Information Source:	D - DISCHARGE NOTIFICATION
Other Source Description:	Not reported
Elig Indicator:	E - ELIGIBLE
Site Manager:	RODRIGUEZ_RX
Site Mgr End Date:	Not reported
Tank Office:	PCLP13 - MIAMI-DADE COUNTY DEP

DRAFT

SUNSHINE #302 (Continued) **U003743231**

Contaminated Drinking Wells: Not reported
Contaminated Monitoring Well: Not reported
Contaminated Soil: Not reported
Contaminated Surface Water: Not reported
Contaminated Ground Water: Not reported
Pollutant: B - Unleaded Gas
Pollutant Other Description: Not reported
Gallons Discharged: Not reported

Task Information:
District: SED
Facility ID: 8504700
Facility Status: OPEN
Facility Type: A - Retail Station -
County: MIAMI-DADE
County ID: 13
Cleanup Eligibility Status: I
Source Effective Date: Not reported
Discharge Date: 01-10-2002
Cleanup Required: R - CLEANUP REQUIRED
Discharge Cleanup Status: RA - RA ONGOING
Disch Cleanup Status Date: 04-23-2014
SRC Action Type: -
SRC Submit Date: Not reported
SRC Review Date: Not reported
SRC Completion Status: -
SRC Issue Date: Not reported
SRC Comment: Not reported
Cleanup Work Status: INACTIVE
Site Mgr: SANTIAGO_M
Site Mgr End Date: Not reported
Tank Office: PCLP13 - Dade County
SR Task ID: Not reported
SR Cleanup Responsible: -
SR Funding Eligibility Type: -
SR Actual Cost: Not reported
SR Completion Date: Not reported
SR Payment Date: Not reported
SR Oral Date: Not reported
SR Written Date: Not reported
SR Soil Removal: Not reported
SR Free Product Removal: Not reported
SR Soil Tonnage Removed: Not reported
SR Soil Treatment: Not reported
SR Other Treatment: Not reported
SR Alternate Proc Received Date: Not reported
SR Alternate Procedure Status: Not reported
SR Alternate Procedure Status Date: Not reported
SR Alternate Procedure Comments: Not reported
SA Task ID: 69627
SA Cleanup Responsible: -
SA Funding Eligibility Type: -
SA Actual Cost: Not reported
SA Completion Date: Not reported
SA Payment Date: Not reported
RAP Task ID: 90815
RAP Cleanup Responsible ID: -
RAP Funding Eligibility Type: -

DRAFT

SUNSHINE #302 (Continued) **U003743231**

RAP Actual Cost:	Not reported
RAP Completion Date:	11-22-2013
RAP Payment Date:	Not reported
RAP Last Order Approved:	Not reported
RA Task ID:	90816
RA Cleanup Responsible:	-
RA Funding Eligibility Type:	-
RA Years to Complete:	Not reported
RA Actual Cost:	Not reported
District:	SED
Facility ID:	8504700
Facility Status:	OPEN
Facility Type:	A - Retail Station -
County:	MIAMI-DADE
County ID:	13
Cleanup Eligibility Status:	E
Source Effective Date:	Not reported
Discharge Date:	07-27-1992
Cleanup Required:	R - CLEANUP REQUIRED
Discharge Cleanup Status:	RA - RA ONGOING
Disch Cleanup Status Date:	08-18-1994
SRC Action Type:	-
SRC Submit Date:	Not reported
SRC Review Date:	Not reported
SRC Completion Status:	-
SRC Issue Date:	Not reported
SRC Comment:	Not reported
Cleanup Work Status:	INACTIVE
Site Mgr:	RODRIGUEZ_RX
Site Mgr End Date:	Not reported
Tank Office:	PCLP13 - Dade County
SR Task ID:	Not reported
SR Cleanup Responsible:	-
SR Funding Eligibility Type:	-
SR Actual Cost:	Not reported
SR Completion Date:	Not reported
SR Payment Date:	Not reported
SR Oral Date:	Not reported
SR Written Date:	Not reported
SR Soil Removal:	Not reported
SR Free Product Removal:	Not reported
SR Soil Tonnage Removed:	Not reported
SR Soil Treatment:	Not reported
SR Other Treatment:	Not reported
SR Alternate Proc Received Date:	Not reported
SR Alternate Procedure Status:	Not reported
SR Alternate Procedure Status Date:	Not reported
SR Alternate Procedure Comments:	Not reported
SA Task ID:	65689
SA Cleanup Responsible:	-
SA Funding Eligibility Type:	-
SA Actual Cost:	Not reported
SA Completion Date:	Not reported
SA Payment Date:	Not reported
RAP Task ID:	77493
RAP Cleanup Responsible ID:	-
RAP Funding Eligibility Type:	-

DRAFT

SUNSHINE #302 (Continued) **U003743231**

RAP Actual Cost:	Not reported
RAP Completion Date:	Not reported
RAP Payment Date:	Not reported
RAP Last Order Approved:	Not reported
RA Task ID:	77471
RA Cleanup Responsible:	-
RA Funding Eligibility Type:	-
RA Years to Complete:	Not reported
RA Actual Cost:	Not reported
District:	SED
Facility ID:	8504700
Facility Status:	OPEN
Facility Type:	A - Retail Station -
County:	MIAMI-DADE
County ID:	13
Cleanup Eligibility Status:	E
Source Effective Date:	Not reported
Discharge Date:	08-02-1993
Cleanup Required:	C - COMBINED CLEANUP REQUIRED
Discharge Cleanup Status:	RA - RA ONGOING
Disch Cleanup Status Date:	11-08-2013
SRC Action Type:	-
SRC Submit Date:	Not reported
SRC Review Date:	Not reported
SRC Completion Status:	-
SRC Issue Date:	Not reported
SRC Comment:	Not reported
Cleanup Work Status:	COMBINED
Site Mgr:	RODRIGUEZ_RX
Site Mgr End Date:	Not reported
Tank Office:	PCLP13 - Dade County
SR Task ID:	29017
SR Cleanup Responsible:	-
SR Funding Eligibility Type:	-
SR Actual Cost:	Not reported
SR Completion Date:	Not reported
SR Payment Date:	Not reported
SR Oral Date:	Not reported
SR Written Date:	11-23-1993
SR Soil Removal:	Y
SR Free Product Removal:	Y
SR Soil Tonnage Removed:	Not reported
SR Soil Treatment:	Y
SR Other Treatment:	Not reported
SR Alternate Proc Received Date:	11-23-1993
SR Alternate Procedure Status:	A
SR Alternate Procedure Status Date:	02-22-1994
SR Alternate Procedure Comments:	Not reported
SA Task ID:	29018
SA Cleanup Responsible:	-
SA Funding Eligibility Type:	-
SA Actual Cost:	Not reported
SA Completion Date:	02-04-1994
SA Payment Date:	Not reported
RAP Task ID:	29019
RAP Cleanup Responsible ID:	-
RAP Funding Eligibility Type:	-

DRAFT

SUNSHINE #302 (Continued) **U003743231**

RAP Actual Cost: Not reported
RAP Completion Date: Not reported
RAP Payment Date: Not reported
RAP Last Order Approved: 1994-10-28 00:00:00
RA Task ID: 94127
RA Cleanup Responsible: -
RA Funding Eligibility Type: -
RA Years to Complete: Not reported
RA Actual Cost: Not reported

Click here for Florida Oculus:

UST:
Facility Id: 8504700
Facility Status: OPEN
Type Description: Retail Station
Facility Phone: (305) 477-5800
Region: STATE
Positioning Method: DMAP
Lat/Long (dms): 25 27 43 / 80 28 32

Owner:
Owner Id: 21275
Owner Name: SUNSHINE GASOLINE DIST INC
Owner Address: 1650 NW 87TH AVE
Owner Address 2: ATTN: MAXIMO ALVAREZ
Owner City,St,Zip: MIAMI, FL 33172
Owner Contact: MAXIMO ALVAREZ
Owner Phone: (305) 477-5800

Tank Info:
Tank Id: 1
Status: Removed
Status Date: 23-SEP-2011
Install Date: 01-OCT-1981
Substance: Unleaded gas
Content Description: Unleaded Gas
Gallons: 10000
Vessel Indicator: TANK
Tank Location: UNDERGROUND
DEP Contractor: P

Tank Id: 2
Status: Removed
Status Date: 23-SEP-2011
Install Date: 01-OCT-1981
Substance: Unleaded gas
Content Description: Unleaded Gas
Gallons: 10000
Vessel Indicator: TANK
Tank Location: UNDERGROUND
DEP Contractor: P

Tank Id: 3
Status: Removed
Status Date: 23-SEP-2011
Install Date: 01-OCT-1981

DRAFT

SUNSHINE #302 (Continued) **U003743231**

Substance:	Vehicular diesel
Content Description:	Vehicular Diesel
Gallons:	10000
Vessel Indicator:	TANK
Tank Location:	UNDERGROUND
DEP Contractor:	P
Tank Id:	4
Status:	Removed
Status Date:	30-JUN-1988
Install Date:	01-JUL-1957
Substance:	Waste oil
Content Description:	Waste Oil
Gallons:	550
Vessel Indicator:	TANK
Tank Location:	UNDERGROUND
DEP Contractor:	P
Tank Id:	5
Status:	Removed
Status Date:	01-MAY-1997
Install Date:	01-JUL-1988
Substance:	Waste oil
Content Description:	Waste Oil
Gallons:	550
Vessel Indicator:	TANK
Tank Location:	UNDERGROUND
DEP Contractor:	P
Tank Id:	6
Status:	In service
Status Date:	01-SEP-2011
Install Date:	01-SEP-2011
Substance:	Unleaded gas
Content Description:	Unleaded Gas
Gallons:	10000
Vessel Indicator:	TANK
Tank Location:	UNDERGROUND
DEP Contractor:	P

Construction:

Tank Id:	6
Construction Category:	Primary Construction
Construction Description:	Fiberglass clad steel
Tank Id:	6
Construction Category:	Secondary Containment
Construction Description:	Double wall
Tank Id:	6
Construction Category:	Overfill/Spill
Construction Description:	Ball check valve
Tank Id:	6
Construction Category:	Overfill/Spill
Construction Description:	Spill containment bucket
Tank Id:	6

DRAFT

SUNSHINE #302 (Continued) **U003743231**

Construction Category: Overfill/Spill
Construction Description: Flow shut-Off

Tank Id: 6
Construction Category: Overfill/Spill
Construction Description: Level gauges/alarms

Tank Id: 6
Construction Category: Miscellaneous Attributes
Construction Description: Compartmented

Monitoring:
Tank ID: 6
Monitoring Description: Monitor dbl wall tank space

Tank ID: 6
Monitoring Description: Mechanical line leak detector

Tank ID: 6
Monitoring Description: Automatic tank gauging - USTs

Tank ID: 6
Monitoring Description: Groundwater monitoring

Tank ID: 6
Monitoring Description: Continuous electronic sensing

Tank ID: 6
Monitoring Description: Visual inspect pipe sumps

Tank ID: 6
Monitoring Description: Electronic monitor pipe sumps

Tank ID: 6
Monitoring Description: Visual inspect dispenser liners

Piping:
Tank ID: 6
Piping Category: Miscellaneous Attributes
Piping Description: Pressurized piping system

Tank ID: 6
Piping Category: Secondary Containment
Piping Description: Double wall

Tank ID: 6
Piping Category: Miscellaneous Attributes
Piping Description: Dispenser liners

Tank ID: 6
Piping Category: Primary Construction
Piping Description: Fiberglass

Tank Id: 7
Status: In service

DRAFT

SUNSHINE #302 (Continued) **U003743231**

Status Date: 01-SEP-2011
Install Date: 01-SEP-2011
Substance: Unleaded gas
Content Description: Unleaded Gas
Gallons: 10000
Vessel Indicator: TANK
Tank Location: UNDERGROUND
DEP Contractor: P

Construction:
Tank Id: 7
Construction Category: Secondary Containment
Construction Description: Double wall

Tank Id: 7
Construction Category: Overfill/Spill
Construction Description: Ball check valve

Tank Id: 7
Construction Category: Overfill/Spill
Construction Description: Spill containment bucket

Tank Id: 7
Construction Category: Overfill/Spill
Construction Description: Flow shut-Off

Tank Id: 7
Construction Category: Overfill/Spill
Construction Description: Level gauges/alarms

Tank Id: 7
Construction Category: Primary Construction
Construction Description: Fiberglass clad steel

Monitoring:
Tank ID: 7
Monitoring Description: Monitor dbl wall tank space

Tank ID: 7
Monitoring Description: Mechanical line leak detector

Tank ID: 7
Monitoring Description: Automatic tank gauging - USTs

Tank ID: 7
Monitoring Description: Groundwater monitoring

Tank ID: 7
Monitoring Description: Continuous electronic sensing

Tank ID: 7
Monitoring Description: Visual inspect pipe sumps

Tank ID: 7
Monitoring Description: Electronic monitor pipe sumps

Tank ID: 7

DRAFT

SUNSHINE #302 (Continued) **U003743231**

Monitoring Description: Visual inspect dispenser liners

Piping:

Tank ID: 7
Piping Category: Miscellaneous Attributes
Piping Description: Pressurized piping system

Tank ID: 7
Piping Category: Secondary Containment
Piping Description: Double wall

Tank ID: 7
Piping Category: Primary Construction
Piping Description: Fiberglass

Tank ID: 7
Piping Category: Miscellaneous Attributes
Piping Description: Dispenser liners

Click here for Florida Oculus:

SPILLS:

OHMIT Incident Number: 50146
Incident Legacy: Not reported
On-Scene Response: Yes
Criminal Indicator: No
Hurricane Indicator: No
Incident Date: 11/03/2013
Incident Status: Closed
Incident Report Date: 11/03/2013
Pollutant: Gasoline
Pollutants Category: Petroleum
Substance Spilled: Gasoline
Amount Spilled (Gallons): 25.00
Pollutant - Unit Measure: gallon

Incident Party Name: City of Plant City Police Department
Description: Inland

Incident Party Name: Exxon Station
Description: Inland

Incident Party Name: Office of Emergency Response
Description: Inland

CLEANUP SITES:

DEP Cleanup Site Key: 53328481
Source Database Name: Storage Tank Contamination Monitoring
Source Database Id: 8504700
CPAC Program Area Id: TK
CLLC Cleanup Category Key: PETRO
RSC2 Remediation Status Key: ACTIVE
Data Load Date: 04/03/2018

DRAFT

SUNSHINE #302 (Continued) **U003743231**

OC3 Office Id:	SED
Physical Address Line 2:	Not reported
OIC Object Of Interest Id:	FACIL
PC2 Proximity Id:	EXACT
Calc Coordinates Accuracy Level Id:	4
CMC2 Coordinate Method Id:	Digital Aerial Photography With Ground Control
DC4 Datum Id:	High Accuracy Reference Network
VSC1 Verification Status:	REVIEWED
Collect Username:	HYDE_J
Collect Date:	10/01/2003
Collect Affiliation:	CONTRACTOR
Map Source:	1994 doqs
Map Source Scale:	4078
Interpolation Scale:	Not reported
Verifier Username:	HYDE_J
Verifier Affiliation:	CONTRACTOR
Verification Date:	10/01/2003
Verified Coordinate Method Id:	Digital Aerial Photography With Ground Control
Source Database Name Code:	STCM
CMC2 Coordinate Method ID Code:	DPHO
DC4 Datum ID Code:	HARN
Verified Coordinate Method ID Code:	DPHO
Comments:	Not reported
Latitude/Longitude (deg/min/sec):	25 27 44.1945 / 32.2576 80 28

DWM CONTAM:

Program Site Id:	8504700
Lat DD:	25
Lat MM:	27
Lat SS:	44.1945
Long DD:	80
Long MM:	28
Long SS:	32.2576
Office/ District:	PCLP13
Program Area:	Petroleum
Offsite Contamination:	U
Project Manager:	RODRIGUEZ_RX
Priority Score:	30
Remediation Status:	ACTIVE
Date Known Offsite:	Not reported
Datum:	HARN
Method:	DPHO
Program Eligible:	Yes
Ineligible:	Yes

---

73 **I & M BUSINESS CORP** **FL Miami-Dade Co. HWS** **U002312509**
1490 NE 1 AVE **FL UST** **N/A**
FLORIDA CITY, FL 33034 **FL Miami-Dade Co. SPILL**
FL Miami-Dade IW
FL Enforcement
FL Miami-Dade Co. GTO

Miami-Dade Co. HWS:

Region:	DADE
Property Tax Folio #:	1679190010250
Phase Type:	N
Facility ID:	2002012210352630

DRAFT

I & M BUSINESS CORP (Continued) **U002312509**

Phase:	6
DEP Number:	8504700
State Class:	FS
Eligibility:	Not reported
State Rank:	0
Phase Description:	NATURAL ATTENUATION MONITORING PLAN APPROVED
Phase Type Description:	SITES THAT HAVE DOCUMENTED ONLY ON-SITE CONTAMINATION
COI Name:	Not reported
COI Travel Time:	Not reported
X Coordinate:	829152
Y Coordinate:	410552
Decode of state class:	Fuel Spill: DERM documents fuel spills of sites that are not in a state program.
Work Group:	UT
Work Group Number:	122
Start Date:	2002-01-10 00:00:00
Address Description:	Not reported
Latitude:	25.462
Longitude:	-80.476

Region:	DADE
Property Tax Folio #:	1679190010250
Phase Type:	M
Facility ID:	2001083010363840
Phase:	1
DEP Number:	8504700
State Class:	FPLIRP
Eligibility:	PARTIAL
State Rank:	31
Phase Description:	PENDING ENVIRONMENTAL ASSESSMENT ACTIVITIES
Phase Type Description:	MULTIPLE/COMBINED DISCHARGE
COI Name:	Not reported
COI Travel Time:	Not reported
X Coordinate:	829152
Y Coordinate:	410552
Decode of state class:	Not reported
Work Group:	UT
Work Group Number:	122
Start Date:	1993-08-02 00:00:00
Address Description:	Not reported
Latitude:	25.462
Longitude:	-80.476

Miami-Dade Co. Tanks:

Facility ID:	199909011828447
Permit Code:	7
Work Group:	UT
Work Group Number:	122
Permit Number:	UT-00000122
Location Description:	Not reported
Folio:	1679190010250
Permit Status:	FACILITY NO LONGER NEEDS A PERMIT OR CLOSED
Title Code:	AOP
Title Status:	ANNUAL OPERATING PERMIT
Permit Title:	STORAGE TANKS
Class Code:	REG
Class Status:	REGULAR PERMIT

DRAFT

I & M BUSINESS CORP (Continued) **U002312509**

Miami-Dade Co. SPILL:
Region: DADE
Persec: UT
File Number: 5920
Facility ID: 000122
Class: Facility not eligible for any of the State's Programs
Category: PA\\PARKED
Eligibility: APPROVED
Eligibility Date: 11/17/1858
Rank: 30
Permit Status: O
Completion Date: 9/30/1993
End Date: 9/26/1993

Miami-Dade Co. IW5:
Region: DADE
Facility ID: 199909111229198
Permit Status: FACILITY NO LONGER NEEDS A PERMIT OR CLOSED
Permit Code: 7
Work Group: IW5
Work Group Number: 6352
Permit Number: IW5-00006352
Address Description: Not reported
Folio: 1679190010250
Title Code: AOP
Title Code Description: ANNUAL OPERATING PERMIT
Permit Title: INDUSTRIAL WASTE 5
Permit Class: REG
Permit Class Description: Regular permit

Enforcement Miami-Dade:
Region: DADE
Enforcement Officer: Not reported
Facility Type: Underground Tanks
Facility Status: Closed
Facility Status Code: C
Facility Type Code: UGT
Status Date: 10/3/2012
Case Level: Administrative Stage
Case Number: 2011121914172470
Case Description: CASE BEING HANDLED BY SECTION
Address Description: Not reported
Folio: 1679190010250
Officer Name: Not reported
Case Status Level: A
Work Group: UT
Work Group Number: 122

Region: DADE
Enforcement Officer: Not reported
Facility Type: Underground Tanks
Facility Status: Closed
Facility Status Code: C
Facility Type Code: UGT
Status Date: 10/4/2011
Case Level: Section Enforcement

DRAFT

I & M BUSINESS CORP (Continued) **U002312509**

Case Number: 2010060715244500
Case Description: CASE BEING HANDLED BY SECTION- TANK UPGRADE
Address Description: Not reported
Folio: 1679190010250
Officer Name: Not reported
Case Status Level: SEC
Work Group: UT
Work Group Number: 122

Region: DADE
Enforcement Officer: Not reported
Facility Type: Mobile Air Source
Facility Status: Closed
Facility Status Code: C
Facility Type Code: AIR[M]
Status Date: 2/5/2009
Case Level: Administrative Stage
Case Number: 2007052113142090
Case Description: BEING HANDLED BY INSPECTOR
Address Description: Not reported
Folio: 1679190010250
Officer Name: Not reported
Case Status Level: A
Work Group: APVR
Work Group Number: 171

Region: DADE
Enforcement Officer: SHARON CRABTREE
Facility Type: Mobile Air Source
Facility Status: Closed
Facility Status Code: C
Facility Type Code: AIR[M]
Status Date: 3/26/2002
Case Level: Administrative Stage
Case Number: 2002031811122720
Case Description: HANDLED BY INSPECTOR
Address Description: Not reported
Folio: 1679190010250
Officer Name: SHARON CRABTREE
Case Status Level: A
Work Group: APVR
Work Group Number: 171

Region: DADE
Enforcement Officer: SHARON CRABTREE
Facility Type: Mobile Air Source
Facility Status: Closed
Facility Status Code: C
Facility Type Code: AIR[M]
Status Date: 11/6/2002
Case Level: Administrative Stage
Case Number: 2002100714044980
Case Description: BEING HANDLED BY INSPECTOR
Address Description: Not reported
Folio: 1679190010250
Officer Name: SHARON CRABTREE
Case Status Level: A

DRAFT

I & M BUSINESS CORP (Continued) **U002312509**

Work Group: APVR
Work Group Number: 171

Region: DADE
Enforcement Officer: SHARON CRABTREE
Facility Type: Mobile Air Source
Facility Status: Closed
Facility Status Code: C
Facility Type Code: AIR[M]
Status Date: 12/28/2004
Case Level: Administrative Stage
Case Number: 2004121314501330
Case Description: BEING HANDLED BY INSPECTOR
Address Description: Not reported
Folio: 1679190010250
Officer Name: SHARON CRABTREE
Case Status Level: A
Work Group: APVR
Work Group Number: 171

Region: DADE
Enforcement Officer: SHARON CRABTREE
Facility Type: Mobile Air Source
Facility Status: Closed
Facility Status Code: C
Facility Type Code: AIR[M]
Status Date: 1/20/2005
Case Level: Administrative Stage
Case Number: 2005010308370990
Case Description: BEING HANDLED BY INSPECTOR
Address Description: Not reported
Folio: 1679190010250
Officer Name: SHARON CRABTREE
Case Status Level: A
Work Group: APVR
Work Group Number: 171

Region: DADE
Enforcement Officer: FRANCISCO VERRIRE
Facility Type: Underground Tanks
Facility Status: Closed
Facility Status Code: C
Facility Type Code: UGT
Status Date: 12/7/2005
Case Level: Administrative Stage
Case Number: 2005090908432120
Case Description: SECTION CASE
Address Description: Not reported
Folio: 1679190010250
Officer Name: FRANCISCO VERRIRE
Case Status Level: A
Work Group: UT
Work Group Number: 122

Region: DADE
Enforcement Officer: Not reported
Facility Type: Underground Tanks

DRAFT

I & M BUSINESS CORP (Continued) **U002312509**

Facility Status:	Open
Facility Status Code:	O
Facility Type Code:	UGT
Status Date:	12/3/2012
Case Level:	Administrative Stage
Case Number:	2002052111130420
Case Description:	BEING HANDLED BY SECTION POTENTIAL FAA
Address Description:	Not reported
Folio:	1679190010250
Officer Name:	Not reported
Case Status Level:	A
Work Group:	UT
Work Group Number:	122

Miami-Dade Co. GTO:

Region:	DADE
Facility ID:	201203081118504
Permit Status:	NOV ISSUED
Permit Code:	2
Work Group:	GDO
Work Group Number:	9511
Permit Number:	GDO-00009511
Address Description:	Not reported
Folio:	1679190010250
Title Code:	AOP
Title Code Description:	ANNUAL OPERATING PERMIT
Permit Title:	FATS, OILS AND GREASE DISCHARGE CONTROL
Permit Class:	IGT
Permit Class Description:	INGROUND GREASE TRAP

---

73 **ZATARRA MANAGEMENT, INC.** **FL Miami-Dade Co. GTO** **S108830008**
1485 S DIXIE HWY (BAY 108) **N/A**
HOMESTEAD, FL 33033

Miami-Dade Co. GTO:

Region:	DADE
Facility ID:	200711261341384
Permit Status:	FACILITY NO LONGER NEEDS A PERMIT OR CLOSED
Permit Code:	7
Work Group:	GDO
Work Group Number:	7906
Permit Number:	GDO-00007906
Address Description:	Not reported
Folio:	1679190010241
Title Code:	AOP
Title Code Description:	ANNUAL OPERATING PERMIT
Permit Title:	FATS, OILS AND GREASE DISCHARGE CONTROL
Permit Class:	NGT
Permit Class Description:	NO GREASE TRAP

DRAFT

73 **CABINETS -N- SUCH** **FL Miami-Dade IW** **S104290145**
157 E LUCY ST **N/A**
FLORIDA CITY, FL 33034

Miami-Dade Co. IW5:

Region:	DADE
Facility ID:	199909111315113
Permit Status:	FACILITY NO LONGER NEEDS A PERMIT OR CLOSED
Permit Code:	7
Work Group:	IW5
Work Group Number:	9619
Permit Number:	IW5-00009619
Address Description:	Not reported
Folio:	1079180000080
Title Code:	AOP
Title Code Description:	ANNUAL OPERATING PERMIT
Permit Title:	INDUSTRIAL WASTE 5
Permit Class:	REG
Permit Class Description:	Regular permit

---

73 **HOMESTEAD UNIFORMS INC** **RCRA-SQG** **1000222488**
135 E LUCY ST **FINDS** **FLD982085334**
FLORIDA CITY, FL 33034 **ECHO**

RCRA-SQG:

Date form received by agency:	09/28/1988
Facility name:	HOMESTEAD UNIFORMS INC
Facility address:	135 E LUCY ST FLORIDA CITY, FL 33034-2501
EPA ID:	FLD982085334
Mailing address:	E LUCY ST FLORIDA CITY, FL 33034-2501
Contact:	HUGO VILLEGAS
Contact address:	E LUCY ST FLORIDA CITY, FL 33034-2501
Contact country:	US
Contact telephone:	850-245-8707
Contact email:	Not reported
EPA Region:	04
Classification:	Small Small Quantity Generator
Description:	Handler: generates more than 100 and less than 1000 kg of hazardous waste during any calendar month and accumulates less than 6000 kg of hazardous waste at any time; or generates 100 kg or less of hazardous waste during any calendar month, and accumulates more than 1000 kg of hazardous waste at any time

Owner/Operator Summary:

Owner/operator name:	HUGO VILLEGAS
Owner/operator address:	135 E LUCY ST FLORIDA CITY, FL 33034
Owner/operator country:	US
Owner/operator telephone:	Not reported
Owner/operator email:	Not reported
Owner/operator fax:	Not reported
Owner/operator extension:	Not reported
Legal status:	Private
Owner/Operator Type:	Owner
Owner/Op start date:	10/18/1996
Owner/Op end date:	Not reported

DRAFT

HOMESTEAD UNIFORMS INC (Continued) **1000222488**

Owner/operator name: VILLEGAS HUGO
Owner/operator address: 135 E LUCY ST
FLORIDA CITY, FL 33034
Owner/operator country: US
Owner/operator telephone: Not reported
Owner/operator email: Not reported
Owner/operator fax: Not reported
Owner/operator extension: Not reported
Legal status: Private
Owner/Operator Type: Owner
Owner/Op start date: 10/18/1996
Owner/Op end date: Not reported

Handler Activities Summary:
U.S. importer of hazardous waste: No
Mixed waste (haz. and radioactive): No
Recycler of hazardous waste: No
Transporter of hazardous waste: No
Treater, storer or disposer of HW: No
Underground injection activity: No
On-site burner exemption: No
Furnace exemption: No
Used oil fuel burner: No
Used oil processor: No
User oil refiner: No
Used oil fuel marketer to burner: No
Used oil Specification marketer: No
Used oil transfer facility: No
Used oil transporter: No

. Waste code: F002
. Waste name: THE FOLLOWING SPENT HALOGENATED SOLVENTS: TETRACHLOROETHYLENE, METHYLENE CHLORIDE, TRICHLOROETHYLENE, 1,1,1-TRICHLOROETHANE, CHLOROBENZENE, 1,1,2-TRICHLORO-1,2,2-TRIFLUOROETHANE, ORTHO-DICHLOROBENZENE, TRICHLOROFLUOROMETHANE, AND 1,1,2, TRICHLOROETHANE; ALL SPENT SOLVENT MIXTURES/BLENDS CONTAINING, BEFORE USE, A TOTAL OF TEN PERCENT OR MORE (BY VOLUME) OF ONE OR MORE OF THE ABOVE HALOGENATED SOLVENTS OR THOSE SOLVENTS LISTED IN F001, F004, AND F005; AND STILL BOTTOMS FROM THE RECOVERY OF THESE SPENT SOLVENTS AND SPENT SOLVENT MIXTURES.

Violation Status: No violations found

FINDS:

Registry ID: 110002557787

Environmental Interest/Information System

RCRAInfo is a national information system that supports the Resource Conservation and Recovery Act (RCRA) program through the tracking of events and activities related to facilities that generate, transport, and treat, store, or dispose of hazardous waste. RCRAInfo allows RCRA program staff to track the notification, permit, compliance, and corrective action activities required under RCRA.

Florida Environmental System Today Application (FIESTA) Data Maintenance (FDM) system maintains entity, environmental interest and

DRAFT

HOMESTEAD UNIFORMS INC (Continued) **1000222488**

affiliation data for the State of Florida.

Click this hyperlink while viewing on your computer to access additional FINDS: detail in the EDR Site Report.

ECHO:

Envid:	1000222488
Registry ID:	110002557787
DFR URL:	http://echo.epa.gov/detailed-facility-report?fid=110002557787

---

73 **EURO-COM ELECTRIC PLATING** **FL Enforcement S105793187**
127 E LUCY ST **FL Miami-Dade Co. IWP N/A**
FLORIDA CITY, FL 33034

Enforcement Miami-Dade:

Region:	DADE
Enforcement Officer:	Steve Durocher
Facility Type:	Pretreatment
Facility Status:	Closed
Facility Status Code:	C
Facility Type Code:	IW[P]
Status Date:	1/31/2000
Case Level:	Administrative Stage
Case Number:	1999043016051660
Case Description:	PLATING FACILITY ENLARGEMENT W/O PERMIT/NO SAN SEWER CONNECTION
Address Description:	Not reported
Folio:	1679190010230
Officer Name:	Steve Durocher
Case Status Level:	A
Work Group:	NONE
Work Group Number:	0

Miami-Dade Co. IWP:

Region:	DADE
Facility ID:	199903260945225
Permit Status:	FACILITY NO LONGER NEEDS A PERMIT OR CLOSED
Permit Code:	7
Work Group:	IWP
Work Group Number:	373
Permit Number:	IWP-00000373
Address Description:	Not reported
Folio:	1679190010230
Title Code:	AOP
Title Code Description:	ANNUAL OPERATING PERMIT
Permit Title:	INDUSTRIAL WASTE PRETREATMENT
Permit Class:	P
Permit Class Description:	Not reported

DRAFT

73 **TIRE DEPOT PLUS, INC.** **FL Miami-Dade IW** **S105488888**
115 E LUCY ST **N/A**
FLORIDA CITY, FL 33034

Miami-Dade Co. IW5:

Region:	DADE
Facility ID:	200205131110329
Permit Status:	FACILITY NO LONGER NEEDS A PERMIT OR CLOSED
Permit Code:	7
Work Group:	IW5
Work Group Number:	14413
Permit Number:	IW5-00014413
Address Description:	Not reported
Folio:	1679190010230
Title Code:	AOP
Title Code Description:	ANNUAL OPERATING PERMIT
Permit Title:	INDUSTRIAL WASTE 5
Permit Class:	REG
Permit Class Description:	Regular permit

---

73 **AMERICANOW, INC.** **FL Enforcement** **S104288516**
101 NE LUCY ST **N/A**
FLORIDA CITY, FL 33034

Enforcement Miami-Dade:

Region:	DADE
Enforcement Officer:	SHARON CRABTREE
Facility Type:	Mobile Air Source
Facility Status:	Closed
Facility Status Code:	C
Facility Type Code:	AIR[M]
Status Date:	10/5/2001
Case Level:	Administrative Stage
Case Number:	2001083112255880
Case Description:	BEING HANDLED BY SECTION INSPECTOR
Address Description:	Not reported
Folio:	1679190010241
Officer Name:	SHARON CRABTREE
Case Status Level:	A
Work Group:	APVR
Work Group Number:	370

---

73 **SEA COLOR LABS** **FL Miami-Dade IW** **S104288171**
145 E LUCY ST **N/A**
FLORIDA CITY, FL 33030

Miami-Dade Co. IW5:

Region:	DADE
Facility ID:	199909111110095
Permit Status:	FACILITY NO LONGER NEEDS A PERMIT OR CLOSED
Permit Code:	7
Work Group:	IW5
Work Group Number:	46
Permit Number:	IW5-00000046
Address Description:	Not reported
Folio:	1679190010230
Title Code:	AOP
Title Code Description:	ANNUAL OPERATING PERMIT

DRAFT

SEA COLOR LABS (Continued) **S104288171**

Permit Title: INDUSTRIAL WASTE 5
Permit Class: REG
Permit Class Description: Regular permit

---

73 **DION OIL COMPANY, LLC** **FL UST** **U003299459**
777 HOMESTEAD BLVD **N/A**
HOMESTEAD, FL 33030

Miami-Dade Co. Tanks:
Facility ID: 199909011829301
Permit Code: 7
Work Group: UT
Work Group Number: 223
Permit Number: UT-00000223
Location Description: Not reported
Folio: 1079180000220
Permit Status: FACILITY NO LONGER NEEDS A PERMIT OR CLOSED
Title Code: AOP
Title Status: ANNUAL OPERATING PERMIT
Permit Title: STORAGE TANKS
Class Code: REG
Class Status: REGULAR PERMIT

---

73 **PERMIT RENEWAL TEAL POINTE APARTMENTS** **FL Enforcement** **S104492854**
151 SE 8 ST **N/A**
HOMESTEAD, FL 33030

Enforcement Miami-Dade:
Region: DADE
Enforcement Officer: Mirna Leal
Facility Type: PUMP STATION
Facility Status: Closed
Facility Status Code: C
Facility Type Code: PSO
Status Date: 6/26/2001
Case Level: Ticket Issued
Case Number: 2000080215301130
Case Description: 24-55 WELL SURCHARGED-INLET NOT ABOVE H20
Address Description: Not reported
Folio: 1079180000080
Officer Name: Mirna Leal
Case Status Level: T
Work Group: NONE
Work Group Number: 0

Region: DADE
Enforcement Officer: LYNN WESTALL
Facility Type: PUMP STATION
Facility Status: Closed
Facility Status Code: C
Facility Type Code: PSO
Status Date: 6/23/2000
Case Level: Ticket Issued
Case Number: 2000022911280540
Case Description: 24-55 VIOLATION OF CHAPTER 24 OF ORDERS OF THE DIRECTOR
Address Description: mail: 330 ne 18 ave, homestead, fl 33033

DRAFT

PERMIT RENEWAL TEAL POINTE APARTMENTS (Continued) **S104492854**

Folio: 1079180000080
Officer Name: LYNN WESTALL
Case Status Level: T
Work Group: NONE
Work Group Number: 0

Region: DADE
Enforcement Officer: Not reported
Facility Type: Pump Station
Facility Status: Closed
Facility Status Code: C
Facility Type Code: PSO
Status Date: 12/2/2010
Case Level: Ticket Issued
Case Number: 2010100416312980
Case Description: VIOLATION OF SECTION 24-29
Address Description: Not reported
Folio: 1079180000080
Officer Name: Not reported
Case Status Level: T
Work Group: PSO
Work Group Number: 77

Region: DADE
Enforcement Officer: JOSEPH RAMDIAL
Facility Type: Pump Station
Facility Status: Closed
Facility Status Code: C
Facility Type Code: PSO
Status Date: 4/26/2007
Case Level: Administrative Stage
Case Number: 2006120809061000
Case Description: PERMIT RENEWAL
Address Description: Not reported
Folio: 1079180000080
Officer Name: JOSEPH RAMDIAL
Case Status Level: A
Work Group: PSO
Work Group Number: 77

Region: DADE
Enforcement Officer: JOSEPH RAMDIAL
Facility Type: Pump Station
Facility Status: Closed
Facility Status Code: C
Facility Type Code: PSO
Status Date: 4/18/2005
Case Level: Administrative Stage
Case Number: 2005021013581070
Case Description: PERMIT
Address Description: Not reported
Folio: 1079180000080
Officer Name: JOSEPH RAMDIAL
Case Status Level: A
Work Group: PSO
Work Group Number: 77

DRAFT

73 **SINAR'S EMBROIDERY & SCREEN PRINTING** **FL Miami-Dade IW** **S106913104**
151 SE 8 ST **N/A**
FLORIDA CITY, FL 33034

Miami-Dade Co. IW5:

Region:	DADE
Facility ID:	200407081055040
Permit Status:	FACILITY NO LONGER NEEDS A PERMIT OR CLOSED
Permit Code:	7
Work Group:	IW5
Work Group Number:	16122
Permit Number:	IW5-00016122
Address Description:	Not reported
Folio:	1679190010230
Title Code:	AOP
Title Code Description:	ANNUAL OPERATING PERMIT
Permit Title:	INDUSTRIAL WASTE 5
Permit Class:	REG
Permit Class Description:	Regular permit

---

73 **ARBA FOOD MART** **FL Miami-Dade Co. SPILL** **S103550718**
777 HOMESTEAD BLVD **N/A**
, FL

Miami-Dade Co. SPILL:

Region:	DADE
Persec:	UT
File Number:	7012
Facility ID:	000223
Class:	Not reported
Category:	Not reported
Eligibility:	Not reported
Eligibility Date:	Not reported
Rank:	Not reported
Permit Status:	O
Completion Date:	Not reported
End Date:	Not reported

---

73 **RYAN AUTO BROKERS** **FL RGA LUST** **S115194735**
792 S HOMESTEAD BLVD **N/A**
HOMESTEAD, FL

RGA LUST:

2012	RYAN AUTO BROKERS	792 S HOMESTEAD BLVD
2011	RYAN AUTO BROKERS	792 S HOMESTEAD BLVD
2010	RYAN AUTO BROKERS	792 S HOMESTEAD BLVD
2009	RYAN AUTO BROKERS	792 S HOMESTEAD BLVD
2008	RYAN AUTO BROKERS	792 S HOMESTEAD BLVD
2007	RYAN AUTO BROKERS	792 S HOMESTEAD BLVD
2006	RYAN AUTO BROKERS	792 S HOMESTEAD BLVD
2005	RYAN AUTO BROKERS	792 S HOMESTEAD BLVD
2004	RYAN AUTO BROKERS	792 S HOMESTEAD BLVD
2003	RYAN AUTO BROKERS	792 S HOMESTEAD BLVD
2002	RYAN AUTO BROKERS	792 S HOMESTEAD BLVD
2001	RYAN AUTO BROKERS	792 S HOMESTEAD BLVD
2000	RYAN AUTO BROKERS	792 S HOMESTEAD BLVD
1999	RYAN AUTO BROKERS	792 S HOMESTEAD BLVD
1998	RYAN AUTO BROKERS	792 S HOMESTEAD BLVD

DRAFT

73 **MALIK FOOD MART INC** **EDR Hist Auto** **1021452962**
792 S HOMESTEAD BLVD **N/A**
HOMESTEAD, FL 33030

EDR Hist Auto

Year:	Name:	Type:
1991	MALIK FOOD MART INC	Convenience Stores

---

73 **RYAN AUTO BROKERS** **FL LUST** **U003744104**
792 S HOMESTEAD BLVD **FL UST** **N/A**
HOMESTEAD, FL 33030 **FL Miami-Dade IW**
FL Miami-Dade Co. GTO
FL CLEANUP SITES
FL DWM CONTAM

LUST:

Region:	STATE
Facility Id:	8505235
Facility Status:	CLOSED
Facility Type:	A - Retail Station
Facility Phone:	(305)245-1600
Facility Cleanup Rank:	8533
District:	Southeast District
Lat/Long (dms):	25 27 46.3313 / 80 28 32.2418
Section:	Not reported
Township:	Not reported
Range:	Not reported
Feature:	Not reported
Method:	DMAP
Datum:	0
Score:	30
Score Effective Date:	07/09/2008
Score When Ranked:	10
Operator:	FRANK RYAN
Name Update:	Not reported
Address Update:	Not reported

Petroleum Cleanup PCT Facility Score:

Facility Cleanup Status:	ONGO - ONGOING
Contact:	HECTOR IZQUIERDO
Contact Company:	IZQUIERDO, HECTOR & RYAN, FRANK
Contact Address:	792 S HOMESTEAD BLVD
Contact City/State/Zip:	HOMESTEAD, FL 33030
Phone:	(305)469-5659
Bad Address Ind:	N
State:	FL
Zip:	33030, 7352
Score:	30
Score Effective Date:	09-JUL-08
Related Party ID:	10926
Primary RP Role:	ACCOUNT OWNER
RP Begin Date:	08/05/1993
RP Zip:	Not reported
RP Extension:	Not reported

Discharge Cleanup Summary:

Discharge Date:	03/31/1991
PCT Discharge Combined:	Not reported
Cleanup Required:	N - NO CLEANUP REQUIRED

DRAFT

RYAN AUTO BROKERS (Continued) **U003744104**

Discharge Cleanup Status:	NREQ - CLEANUP NOT REQUIRED
Disch Cleanup Status Date:	04/23/2009
Cleanup Work Status:	COMPLETED
Information Source:	A - ABANDONED TANK RESTORATION
Other Source Description:	Not reported
Eligibility Indicator:	I - INELIGIBLE
Site Manager:	SLAPP_K
Site Mgr End Date:	04/23/2009
Tank Office:	PCLP13 - MIAMI-DADE COUNTY DEPT OF REGULATORY & ECON RESOUR
Discharge Date:	11/06/1988
PCT Discharge Combined:	Not reported
Cleanup Required:	R - CLEANUP REQUIRED
Discharge Cleanup Status:	RA - RA ONGOING
Disch Cleanup Status Date:	09/27/2016
Cleanup Work Status:	INACTIVE
Information Source:	E - EDI
Other Source Description:	Not reported
Eligibility Indicator:	E - ELIGIBLE
Site Manager:	RODRIGUEZ_RX
Site Mgr End Date:	Not reported
Tank Office:	PCLP13 - MIAMI-DADE COUNTY DEPT OF REGULATORY & ECON RESOUR

Petroleum Cleanup Program Eligibility:

Facility ID:	8505235
Discharge Date:	06-NOV-88
Pct Discharge Combined With:	Not reported
Cleanup Required:	R - CLEANUP REQUIRED
Discharge Cleanup Status:	RA - RA ONGOING
Disch Cleanup Status Date:	09/27/2016
Cleanup Work Status:	INACTIVE
Information Source:	E - EDI
Other Source Description:	Not reported
Application Received Date:	10-NOV-88
Cleanup Program:	E - EARLY DETECTION INCENTIVE
Eligibility Status:	08-MAY-91
Elig Status Date:	08-MAY-91
Letter Of Intent Date:	Not reported
Redetermined:	No
Inspection Date:	01/09/1989
Site Manager:	RODRIGUEZ_RX
Site Mgr End Date:	Not reported
Tank Office:	PCLP13 - MIAMI-DADE COUNTY DEPT OF REGULATORY & ECON RESOUR
Deductible Amount:	Not reported
Deductible Paid To Date:	0
Co-Pay Amount:	Not reported
Co-Pay Paid To Date:	0
Cap Amount:	Not reported

Contaminated Media:

Discharge Date:	03/31/1991
Pct Discharge Combined With:	Not reported
Cleanup Required:	N - NO CLEANUP REQUIRED
Discharge Cleanup Status:	NREQ - CLEANUP NOT REQUIRED
Disch Cleanup Status Date:	04/23/2009
Cleanup Work Status:	COMPLETED
Information Source:	A - ABANDONED TANK RESTORATION
Other Source Description:	Not reported
Elig Indicator:	I - INELIGIBLE

DRAFT

RYAN AUTO BROKERS (Continued) **U003744104**

Site Manager:	SLAPP_K
Site Mgr End Date:	04/23/2009
Tank Office:	PCLP13 - MIAMI-DADE COUNTY DEP
Contaminated Drinking Wells:	Not reported
Contaminated Monitoring Well:	Not reported
Contaminated Soil:	Not reported
Contaminated Surface Water:	Not reported
Contaminated Ground Water:	Not reported
Pollutant:	B - Unleaded Gas
Pollutant Other Description:	Not reported
Gallons Discharged:	Not reported
Discharge Date:	11/06/1988
Pct Discharge Combined With:	Not reported
Cleanup Required:	R - CLEANUP REQUIRED
Discharge Cleanup Status:	RA - RA ONGOING
Disch Cleanup Status Date:	09/27/2016
Cleanup Work Status:	INACTIVE
Information Source:	E - EDI
Other Source Description:	Not reported
Elig Indicator:	E - ELIGIBLE
Site Manager:	RODRIGUEZ_RX
Site Mgr End Date:	Not reported
Tank Office:	PCLP13 - MIAMI-DADE COUNTY DEP
Contaminated Drinking Wells:	0
Contaminated Monitoring Well:	Yes
Contaminated Soil:	No
Contaminated Surface Water:	No
Contaminated Ground Water:	Yes
Pollutant:	A - Leaded Gas
Pollutant Other Description:	Not reported
Gallons Discharged:	Not reported
Discharge Date:	11/06/1988
Pct Discharge Combined With:	Not reported
Cleanup Required:	R - CLEANUP REQUIRED
Discharge Cleanup Status:	RA - RA ONGOING
Disch Cleanup Status Date:	09/27/2016
Cleanup Work Status:	INACTIVE
Information Source:	E - EDI
Other Source Description:	Not reported
Elig Indicator:	E - ELIGIBLE
Site Manager:	RODRIGUEZ_RX
Site Mgr End Date:	Not reported
Tank Office:	PCLP13 - MIAMI-DADE COUNTY DEP
Contaminated Drinking Wells:	0
Contaminated Monitoring Well:	Yes
Contaminated Soil:	No
Contaminated Surface Water:	No
Contaminated Ground Water:	Yes
Pollutant:	B - Unleaded Gas
Pollutant Other Description:	Not reported
Gallons Discharged:	Not reported

Task Information:

District:	SED
Facility ID:	8505235
Facility Status:	CLOSED
Facility Type:	A - Retail Station -
County:	MIAMI-DADE

DRAFT

RYAN AUTO BROKERS (Continued) **U003744104**

County ID:	13
Cleanup Eligibility Status:	I
Source Effective Date:	Not reported
Discharge Date:	03-31-1991
Cleanup Required:	N - NO CLEANUP REQUIRED
Discharge Cleanup Status:	NREQ - CLEANUP NOT REQUIRED
Disch Cleanup Status Date:	04-23-2009
SRC Action Type:	-
SRC Submit Date:	Not reported
SRC Review Date:	Not reported
SRC Completion Status:	-
SRC Issue Date:	Not reported
SRC Comment:	Not reported
Cleanup Work Status:	COMPLETED
Site Mgr:	SLAPP_K
Site Mgr End Date:	04-23-2009
Tank Office:	PCLP13 - Dade County
SR Task ID:	Not reported
SR Cleanup Responsible:	-
SR Funding Eligibility Type:	-
SR Actual Cost:	Not reported
SR Completion Date:	Not reported
SR Payment Date:	Not reported
SR Oral Date:	Not reported
SR Written Date:	Not reported
SR Soil Removal:	Not reported
SR Free Product Removal:	Not reported
SR Soil Tonnage Removed:	Not reported
SR Soil Treatment:	Not reported
SR Other Treatment:	Not reported
SR Alternate Proc Received Date:	Not reported
SR Alternate Procedure Status:	Not reported
SR Alternate Procedure Status Date:	Not reported
SR Alternate Procedure Comments:	Not reported
SA Task ID:	34075
SA Cleanup Responsible:	-
SA Funding Eligibility Type:	-
SA Actual Cost:	Not reported
SA Completion Date:	Not reported
SA Payment Date:	Not reported
RAP Task ID:	34076
RAP Cleanup Responsible ID:	ST - STATE
RAP Funding Eligibility Type:	-
RAP Actual Cost:	Not reported
RAP Completion Date:	Not reported
RAP Payment Date:	Not reported
RAP Last Order Approved:	Not reported
RA Task ID:	34077
RA Cleanup Responsible:	ST - STATE
RA Funding Eligibility Type:	-
RA Years to Complete:	Not reported
RA Actual Cost:	Not reported
District:	SED
Facility ID:	8505235
Facility Status:	CLOSED
Facility Type:	A - Retail Station -
County:	MIAMI-DADE

DRAFT

RYAN AUTO BROKERS (Continued) **U003744104**

County ID:	13
Cleanup Eligibility Status:	E
Source Effective Date:	Not reported
Discharge Date:	11-06-1988
Cleanup Required:	R - CLEANUP REQUIRED
Discharge Cleanup Status:	RA - RA ONGOING
Disch Cleanup Status Date:	09-27-2016
SRC Action Type:	-
SRC Submit Date:	Not reported
SRC Review Date:	Not reported
SRC Completion Status:	-
SRC Issue Date:	Not reported
SRC Comment:	Not reported
Cleanup Work Status:	INACTIVE
Site Mgr:	RODRIGUEZ_RX
Site Mgr End Date:	Not reported
Tank Office:	PCLP13 - Dade County
SR Task ID:	34078
SR Cleanup Responsible:	ST - STATE
SR Funding Eligibility Type:	-
SR Actual Cost:	Not reported
SR Completion Date:	Not reported
SR Payment Date:	Not reported
SR Oral Date:	Not reported
SR Written Date:	Not reported
SR Soil Removal:	Not reported
SR Free Product Removal:	Not reported
SR Soil Tonnage Removed:	Not reported
SR Soil Treatment:	Not reported
SR Other Treatment:	Not reported
SR Alternate Proc Received Date:	Not reported
SR Alternate Procedure Status:	Not reported
SR Alternate Procedure Status Date:	Not reported
SR Alternate Procedure Comments:	Not reported
SA Task ID:	34079
SA Cleanup Responsible:	ST - STATE
SA Funding Eligibility Type:	-
SA Actual Cost:	Not reported
SA Completion Date:	Not reported
SA Payment Date:	Not reported
RAP Task ID:	34080
RAP Cleanup Responsible ID:	ST - STATE
RAP Funding Eligibility Type:	-
RAP Actual Cost:	Not reported
RAP Completion Date:	02-17-2003
RAP Payment Date:	Not reported
RAP Last Order Approved:	Not reported
RA Task ID:	34081
RA Cleanup Responsible:	ST - STATE
RA Funding Eligibility Type:	-
RA Years to Complete:	Not reported
RA Actual Cost:	Not reported

Click here for Florida Oculus:

UST:
Facility Id: 8505235

DRAFT

RYAN AUTO BROKERS (Continued) **U003744104**

Facility Status:	CLOSED
Type Description:	Retail Station
Facility Phone:	(305) 245-1600
Region:	STATE
Positioning Method:	DMAP
Lat/Long (dms):	25 27 44 / 80 28 33

Owner:

Owner Id:	10926
Owner Name:	IZQUIERDO, HECTOR & RYAN, FRANK
Owner Address:	792 S HOMESTEAD BLVD
Owner Address 2:	Not reported
Owner City,St,Zip:	HOMESTEAD, FL 33030
Owner Contact:	HECTOR IZQUIERDO
Owner Phone:	(305) 469-5659

Tank Info:

Tank Id:	1
Status:	Removed
Status Date:	01-DEC-1997
Install Date:	01-FEB-1981
Substance:	Unleaded gas
Content Description:	Unleaded Gas
Gallons:	10000
Vessel Indicator:	TANK
Tank Location:	UNDERGROUND
DEP Contractor:	P

Tank Id:	2
Status:	Removed
Status Date:	01-DEC-1997
Install Date:	01-FEB-1981
Substance:	Unleaded gas
Content Description:	Unleaded Gas
Gallons:	10000
Vessel Indicator:	TANK
Tank Location:	UNDERGROUND
DEP Contractor:	P

Click here for Florida Oculus:

Miami-Dade Co. IW5:

Region:	DADE
Facility ID:	200510140945349
Permit Status:	FACILITY NO LONGER NEEDS A PERMIT OR CLOSED
Permit Code:	7
Work Group:	IW5
Work Group Number:	17106
Permit Number:	IW5-00017106
Address Description:	Not reported
Folio:	1079180000151
Title Code:	AOP
Title Code Description:	ANNUAL OPERATING PERMIT
Permit Title:	INDUSTRIAL WASTE 5
Permit Class:	REG
Permit Class Description:	Regular permit

DRAFT

RYAN AUTO BROKERS (Continued) **U003744104**

Miami-Dade Co. GTO:

Region:	DADE
Facility ID:	201011300934459
Permit Status:	FACILITY NO LONGER NEEDS A PERMIT OR CLOSED
Permit Code:	7
Work Group:	GDO
Work Group Number:	8998
Permit Number:	GDO-00008998
Address Description:	Not reported
Folio:	1079180000151
Title Code:	AOP
Title Code Description:	ANNUAL OPERATING PERMIT
Permit Title:	FATS, OILS AND GREASE DISCHARGE CONTROL
Permit Class:	MGRU
Permit Class Description:	MANUAL GREASE RECOVERY UNIT

CLEANUP SITES:

DEP Cleanup Site Key:	53328679
Source Database Name:	Storage Tank Contamination Monitoring
Source Database Id:	8505235
CPAC Program Area Id:	TK
CLLC Cleanup Category Key:	PETRO
RSC2 Remediation Status Key:	ACTIVE
Data Load Date:	04/03/2018
OC3 Office Id:	SED
Physical Address Line 2:	Not reported
OIC Object Of Interest Id:	FACIL
PC2 Proximity Id:	APPRX
Calc Coordinates Accuracy Level Id:	4
CMC2 Coordinate Method Id:	Digital Aerial Photography With Ground Control
DC4 Datum Id:	High Accuracy Reference Network
VSC1 Verification Status:	REVIEWED
Collect Username:	STONE_H
Collect Date:	04/27/2005
Collect Affiliation:	DEPARTMENT OF ENVIRONMENTAL PROTECTION
Map Source:	1999 doqs
Map Source Scale:	5000
Interpolation Scale:	Not reported
Verifier Username:	STONE_H
Verifier Affiliation:	DEPARTMENT OF ENVIRONMENTAL PROTECTION
Verification Date:	04/27/2005
Verified Coordinate Method Id:	Digital Aerial Photography With Ground Control
Source Database Name Code:	STCM
CMC2 Coordinate Method ID Code:	DPHO
DC4 Datum ID Code:	HARN
Verified Coordinate Method ID Code:	DPHO
Comments:	Not reported
Latitude/Longitude (deg/min/sec):	25 27 46.3313 / 32.2418 80 28

DWM CONTAM:

Program Site Id:	8505235
Lat DD:	25
Lat MM:	27
Lat SS:	46.3313
Long DD:	80
Long MM:	28

DRAFT

RYAN AUTO BROKERS (Continued) **U003744104**

Long SS:	32.2418
Office/ District:	PCLP13
Program Area:	Petroleum
Offsite Contamination:	U
Project Manager:	RODRIGUEZ_RX
Priority Score:	30
Remediation Status:	ACTIVE
Date Known Offsite:	Not reported
Datum:	HARN
Method:	DPHO
Program Eligible:	Yes
Ineligible:	Yes

---

73 **DION'S QUIK MART** **FL RGA LUST** **S115172178**
777 S HOMESTEAD BLVD **N/A**
HOMESTEAD, FL

RGA LUST:

1999	DION'S QUIK MART	777 S HOMESTEAD BLVD

---

73 **BENGAL PETROLEUM** **FL RGA LUST** **S115163299**
777 S HOMESTEAD BLVD **N/A**
HOMESTEAD, FL

RGA LUST:

2012	BENGAL PETROLEUM	777 S HOMESTEAD BLVD
2011	BENGAL PETROLEUM	777 S HOMESTEAD BLVD
2010	BENGAL PETROLEUM	777 S HOMESTEAD BLVD
2009	BENGAL PETROLEUM	777 S HOMESTEAD BLVD
2008	BENGAL PETROLEUM	777 S HOMESTEAD BLVD
2007	BENGAL PETROLEUM	777 S HOMESTEAD BLVD
2006	BENGAL PETROLEUM	777 S HOMESTEAD BLVD

---

73 **DION'S QUIK MARTS INC** **FL RGA LUST** **S115172183**
777 S HOMESTEAD BLVD **N/A**
HOMESTEAD, FL

RGA LUST:

1998	DION'S QUIK MARTS INC	777 S HOMESTEAD BLVD

DRAFT

73 **BENGAL PETROLEUM 117 LVMP** **EDR Hist Auto** **1020966375**
777 S HOMESTEAD BLVD **N/A**
HOMESTEAD, FL 33030

EDR Hist Auto

Year:	Name:	Type:
2000	BENGAL PETROLEUM 117 LVMP	Gasoline Service Stations
2001	BENGAL PETROLEUM 117 LVMP	Gasoline Service Stations
2002	BENGAL PETROLEUM 117 LVMP	Gasoline Service Stations
2003	BENGAL PETROLEUM 117 LVMP	Gasoline Service Stations
2004	BENGAL PETROLEUM 117 LVMP	Gasoline Service Stations
2005	BENGAL PETROLEUM 117 LVMP	Gasoline Service Stations
2006	BENGAL PETROLEUM 117 LVMP	Gasoline Service Stations
2007	BENGAL PETROLEUM 117 LVMP	Gasoline Service Stations
2008	BENGAL PETROLEUM 117 LVMP	Gasoline Service Stations
2009	BENGAL PETROLEUM 117 LVMP	Gasoline Service Stations
2010	BENGAL PETROLEUM 117 LVMP	Gasoline Service Stations
2011	BENGAL PETROLEUM 117 LVMP	Gasoline Service Stations
2012	BENGAL PETROLEUM 117 LVMP	Gasoline Service Stations

---

73 **DIONS QUIK MART** **FL RGA LUST** **S115172196**
777 S HOMESTEAD BLVD **N/A**
HOMESTEAD, FL

RGA LUST:

2005	DIONS QUIK MART	777 S HOMESTEAD BLVD
2004	DIONS QUIK MART	777 S HOMESTEAD BLVD
2003	DIONS QUIK MART	777 S HOMESTEAD BLVD
2002	DIONS QUIK MART	777 S HOMESTEAD BLVD
2001	DIONS QUIK MART	777 S HOMESTEAD BLVD
2000	DIONS QUIK MART	777 S HOMESTEAD BLVD

---

73 **BENGAL PETROLEUM** **FL LUST** **U003742325**
777 S HOMESTEAD BLVD **FL UST** **N/A**
HOMESTEAD, FL 33030

LUST:

Region:	STATE
Facility Id:	8504399
Facility Status:	OPEN
Facility Type:	A - Retail Station
Facility Phone:	(305)296-2000
Facility Cleanup Rank:	4871
District:	Southeast District
Lat/Long (dms):	25 27 45.7074 / 80 28 29.133
Section:	Not reported
Township:	Not reported
Range:	Not reported
Feature:	Not reported
Method:	DMAP
Datum:	0
Score:	30
Score Effective Date:	05/20/2004
Score When Ranked:	30
Operator:	SUZANNE BANKS
Name Update:	07/31/2006
Address Update:	04/12/2006

DRAFT

BENGAL PETROLEUM (Continued) **U003742325**

Discharge Cleanup Summary:

Discharge Date:	06/11/1991
PCT Discharge Combined:	Not reported
Cleanup Required:	R - CLEANUP REQUIRED
Discharge Cleanup Status:	NFA - NFA COMPLETE
Disch Cleanup Status Date:	03/10/2016
Cleanup Work Status:	COMPLETED
Information Source:	P - 17-770 PETROL/PETROL PROD CONTAMINATION
Other Source Description:	Not reported
Eligibility Indicator:	E - ELIGIBLE
Site Manager:	GRAESSEL_RJ
Site Mgr End Date:	01/13/2016
Tank Office:	PCLP13 - MIAMI-DADE COUNTY DEPT OF REGULATORY & ECON RESOUR

Petroleum Cleanup Program Eligibility:

Facility ID:	8504399
Discharge Date:	11-JUN-91
Pct Discharge Combined With:	Not reported
Cleanup Required:	R - CLEANUP REQUIRED
Discharge Cleanup Status:	NFA - NFA COMPLETE
Disch Cleanup Status Date:	03/10/2016
Cleanup Work Status:	COMPLETED
Information Source:	P - 17-770 PETROL/PETROL PROD CONTAMINATION
Other Source Description:	Not reported
Application Received Date:	31-DEC-98
Cleanup Program:	C - PETROLEUM CLEANUP PARTICIPATION PROGRAM
Eligibility Status:	14-SEP-99
Elig Status Date:	14-SEP-99
Letter Of Intent Date:	Not reported
Redetermined:	No
Inspection Date:	Not reported
Site Manager:	GRAESSEL_RJ
Site Mgr End Date:	01/13/2016
Tank Office:	PCLP13 - MIAMI-DADE COUNTY DEPT OF REGULATORY & ECON RESOUR
Deductible Amount:	Not reported
Deductible Paid To Date:	0
Co-Pay Amount:	25
Co-Pay Paid To Date:	0
Cap Amount:	400000

Task Information:

District:	SED
Facility ID:	8504399
Facility Status:	OPEN
Facility Type:	A - Retail Station -
County:	MIAMI-DADE
County ID:	13
Cleanup Eligibility Status:	E
Source Effective Date:	01-13-2016
Discharge Date:	06-11-1991
Cleanup Required:	R - CLEANUP REQUIRED
Discharge Cleanup Status:	NFA - NFA COMPLETE
Disch Cleanup Status Date:	03-10-2016
SRC Action Type:	NFA - NO FURTHER ACTION
SRC Submit Date:	01-12-2016
SRC Review Date:	01-13-2016
SRC Completion Status:	A - APPROVED
SRC Issue Date:	03-10-2016

DRAFT

BENGAL PETROLEUM (Continued) **U003742325**

SRC Comment:	Not reported
Cleanup Work Status:	COMPLETED
Site Mgr:	GRAESSEL_RJ
Site Mgr End Date:	01-13-2016
Tank Office:	PCLP13 - Dade County
SR Task ID:	94891
SR Cleanup Responsible:	-
SR Funding Eligibility Type:	-
SR Actual Cost:	Not reported
SR Completion Date:	01-09-2009
SR Payment Date:	Not reported
SR Oral Date:	Not reported
SR Written Date:	Not reported
SR Soil Removal:	Y
SR Free Product Removal:	Y
SR Soil Tonnage Removed:	716
SR Soil Treatment:	Not reported
SR Other Treatment:	3000 GALL PCW
SR Alternate Proc Received Date:	Not reported
SR Alternate Procedure Status:	Not reported
SR Alternate Procedure Status Date:	Not reported
SR Alternate Procedure Comments:	Not reported
SA Task ID:	65683
SA Cleanup Responsible:	-
SA Funding Eligibility Type:	-
SA Actual Cost:	Not reported
SA Completion Date:	Not reported
SA Payment Date:	Not reported
RAP Task ID:	63792
RAP Cleanup Responsible ID:	-
RAP Funding Eligibility Type:	-
RAP Actual Cost:	Not reported
RAP Completion Date:	Not reported
RAP Payment Date:	Not reported
RAP Last Order Approved:	Not reported
RA Task ID:	83773
RA Cleanup Responsible:	-
RA Funding Eligibility Type:	-
RA Years to Complete:	0
RA Actual Cost:	Not reported

Click here for Florida Oculus:

UST:

Facility Id:	8504399
Facility Status:	OPEN
Type Description:	Retail Station
Facility Phone:	(305) 296-2000
Region:	STATE
Positioning Method:	DMAP
Lat/Long (dms):	25 27 46 / 80 28 29

Owner:

Owner Id:	72418
Owner Name:	DION FUELS LLC
Owner Address:	638 UNITED ST
Owner Address 2:	Not reported

DRAFT

BENGAL PETROLEUM (Continued) **U003742325**

Owner City,St,Zip: KEY WEST, FL 33040
Owner Contact: JOHN CARY
Owner Phone: (804) 402-6977

Tank Info:

Tank Id: 1
Status: Removed
Status Date: 31-JAN-1987
Install Date: Not reported
Substance: Unleaded gas
Content Description: Unleaded Gas
Gallons: 4000
Vessel Indicator: TANK
Tank Location: UNDERGROUND
DEP Contractor: P

Tank Id: 1R1
Status: Removed
Status Date: 23-FEB-2009
Install Date: 01-JAN-1987
Substance: Unleaded gas
Content Description: Unleaded Gas
Gallons: 8000
Vessel Indicator: TANK
Tank Location: UNDERGROUND
DEP Contractor: P

Tank Id: 2
Status: Removed
Status Date: 31-JAN-1987
Install Date: Not reported
Substance: Vehicular diesel
Content Description: Vehicular Diesel
Gallons: 4000
Vessel Indicator: TANK
Tank Location: UNDERGROUND
DEP Contractor: P

Tank Id: 2R1
Status: Removed
Status Date: 23-FEB-2009
Install Date: 01-JAN-1987
Substance: Unleaded gas
Content Description: Unleaded Gas
Gallons: 8000
Vessel Indicator: TANK
Tank Location: UNDERGROUND
DEP Contractor: P

Tank Id: 3
Status: Removed
Status Date: 31-JAN-1987
Install Date: Not reported
Substance: Leaded gas
Content Description: Leaded Gas
Gallons: 4000
Vessel Indicator: TANK

DRAFT

BENGAL PETROLEUM (Continued) **U003742325**

Tank Location:	UNDERGROUND
DEP Contractor:	P
Tank Id:	3R1
Status:	Removed
Status Date:	23-FEB-2009
Install Date:	01-JAN-1987
Substance:	Unleaded gas
Content Description:	Unleaded Gas
Gallons:	8000
Vessel Indicator:	TANK
Tank Location:	UNDERGROUND
DEP Contractor:	P
Tank Id:	4
Status:	Removed
Status Date:	31-JAN-1987
Install Date:	Not reported
Substance:	Leaded gas
Content Description:	Leaded Gas
Gallons:	4000
Vessel Indicator:	TANK
Tank Location:	UNDERGROUND
DEP Contractor:	P
Tank Id:	4R1
Status:	Removed
Status Date:	23-FEB-2009
Install Date:	01-JAN-1987
Substance:	Vehicular diesel
Content Description:	Vehicular Diesel
Gallons:	6000
Vessel Indicator:	TANK
Tank Location:	UNDERGROUND
DEP Contractor:	P
Tank Id:	5
Status:	Removed
Status Date:	Not reported
Install Date:	Not reported
Substance:	Leaded gas
Content Description:	Leaded Gas
Gallons:	4000
Vessel Indicator:	TANK
Tank Location:	UNDERGROUND
DEP Contractor:	P
Tank Id:	6
Status:	In service
Status Date:	01-JUN-2009
Install Date:	01-JAN-2009
Substance:	Unleaded gas
Content Description:	Unleaded Gas
Gallons:	12000
Vessel Indicator:	TANK
Tank Location:	UNDERGROUND
DEP Contractor:	P

DRAFT

BENGAL PETROLEUM (Continued) **U003742325**

Construction:

Tank Id:	6
Construction Category:	Primary Construction
Construction Description:	Fiberglass clad steel
Tank Id:	6
Construction Category:	Secondary Containment
Construction Description:	Double wall
Tank Id:	6
Construction Category:	Overfill/Spill
Construction Description:	Spill containment bucket
Tank Id:	6
Construction Category:	Overfill/Spill
Construction Description:	Ball check valve
Tank Id:	6
Construction Category:	Overfill/Spill
Construction Description:	Flow shut-Off
Tank Id:	6
Construction Category:	Overfill/Spill
Construction Description:	Level gauges/alarms
Tank Id:	6
Construction Category:	Miscellaneous Attributes
Construction Description:	Compartmented

Monitoring:

Tank ID:	6
Monitoring Description:	Visual inspect pipe sumps
Tank ID:	6
Monitoring Description:	Automatic tank gauging - USTs
Tank ID:	6
Monitoring Description:	Mechanical line leak detector
Tank ID:	6
Monitoring Description:	Electronic line leak detector
Tank ID:	6
Monitoring Description:	Monitor dbl wall tank space
Tank ID:	6
Monitoring Description:	Visual inspect dispenser liners
Tank ID:	6
Monitoring Description:	Electronic monitor pipe sumps

Piping:

Tank ID:	6
Piping Category:	Primary Construction
Piping Description:	DEP approved piping

DRAFT

BENGAL PETROLEUM (Continued) **U003742325**

Tank ID: 6
Piping Category: Miscellaneous Attributes
Piping Description: Dispenser liners

Tank ID: 6
Piping Category: Miscellaneous Attributes
Piping Description: Pressurized piping system

Tank ID: 6
Piping Category: Secondary Containment
Piping Description: Double wall

Tank Id: 7
Status: In service
Status Date: 01-FEB-2009
Install Date: 01-JAN-2009
Substance: Unleaded gas
Content Description: Unleaded Gas
Gallons: 12000
Vessel Indicator: TANK
Tank Location: UNDERGROUND
DEP Contractor: P

Construction:
Tank Id: 7
Construction Category: Primary Construction
Construction Description: Fiberglass clad steel

Tank Id: 7
Construction Category: Secondary Containment
Construction Description: Double wall

Tank Id: 7
Construction Category: Overfill/Spill
Construction Description: Spill containment bucket

Tank Id: 7
Construction Category: Overfill/Spill
Construction Description: Ball check valve

Tank Id: 7
Construction Category: Overfill/Spill
Construction Description: Flow shut-Off

Tank Id: 7
Construction Category: Overfill/Spill
Construction Description: Level gauges/alarms

Monitoring:
Tank ID: 7
Monitoring Description: Monitor dbl wall tank space

Tank ID: 7
Monitoring Description: Electronic line leak detector

Tank ID: 7

DRAFT

BENGAL PETROLEUM (Continued) **U003742325**

Monitoring Description: Groundwater monitoring

Tank ID: 7
Monitoring Description: Automatic tank gauging - USTs

Tank ID: 7
Monitoring Description: Visual inspect pipe sumps

Tank ID: 7
Monitoring Description: Electronic monitor pipe sumps

Tank ID: 7
Monitoring Description: Visual inspect dispenser liners

Piping:
Tank ID: 7
Piping Category: Miscellaneous Attributes
Piping Description: Dispenser liners

Tank ID: 7
Piping Category: Primary Construction
Piping Description: DEP approved piping

Tank ID: 7
Piping Category: Miscellaneous Attributes
Piping Description: Pressurized piping system

Tank ID: 7
Piping Category: Secondary Containment
Piping Description: Double wall

Click here for Florida Oculus:

---

73 **RYAN AUTO BROKERS** **FL Miami-Dade Co. HWS** **S103245287**
792 S HOMESTEAD BLVD **FL Miami-Dade Co. SPILL** **N/A**
MIAMI DADE (County), FL

Miami-Dade Co. HWS:
Region: DADE
Property Tax Folio #: 1079180000151
Phase Type: Not reported
Facility ID: 1999090423041490
Phase: 2
DEP Number: 8505235
State Class: EDI
Eligibility: APPROVED
State Rank: 30
Phase Description: PENDING REMEDIAL ACTION PLAN
Phase Type Description: Not reported
COI Name: Not reported
COI Travel Time: Not reported
X Coordinate: 829173
Y Coordinate: 410788
Decode of state class: Early Detection Incentive Program: Provides for the reimbursement to responsible party of allowable remediation expenses or cleanup by

DRAFT

RYAN AUTO BROKERS (Continued) **S103245287**

state contractor. Based on ranking. Eligibility dates are applicable.

Work Group:	UT
Work Group Number:	66
Start Date:	1988-11-06 00:00:00
Address Description:	Not reported
Latitude:	25.463
Longitude:	-80.476

Miami-Dade Co. SPILL:

Region:	DADE
Persec:	UT
File Number:	6894
Facility ID:	000066
Class:	Facility that was found eligible for cleanup money under the Early Detection Incentive Program
Category:	Facility has applied and/or has been determined eligible for any State Program as a State Cleanup Site
Eligibility:	APPROVED
Eligibility Date:	5/8/1991
Rank:	30
Permit Status:	O
Completion Date:	3/24/1995
End Date:	3/24/1995

---

74 **MIAMI DADE WATER AND SEWER - PUMP STATION 691** **FL TIER 2** **S107721090**
555 SOUTHEAST 8 STREET **N/A**
EVERGLADES NATIONAL PARK, FL 33030

TIER 2:

Year:	2016
Facility Id:	5861114
Active Date:	Not reported
Inactive Date:	Not reported
Sale Pending:	Not reported
Original Date:	Not reported
PLOT Source:	Not reported
Latitude:	Not reported
Longitude:	Not reported
LEPC District:	Not reported
Counties:	Not reported
SERC:	Not reported
Program Level:	Not reported
PRIME:	Not reported
SIC Code:	Not reported
SIC Code 2:	Not reported
NAICS Code:	221320
Last Modified Date:	02/28/2017
First Submit Date:	02/28/2017
Data Submitted By:	Sherry Negahban, P.E., Chief, RC&MD
Company Name:	MIAMI DADE WATER AND SEWER
Comments:	Not reported

Contact:

Contact ID:	Not reported
Year:	2016
Facility Id:	5861114
Contact Type:	Emergency Contact

DRAFT

MIAMI DADE WATER AND SEWER - PUMP STATION 691 (Continued) **S107721090**

Contact Name:	Ana Caveda
Contact Title:	Not reported
Contact Phone:	305-274-9272
Contact 24Hr Phone:	Not reported
Contact Telephone 2:	786-552-8400
Contact Telephone 3:	Not reported
Contact Telephone 4:	786-552-8455
Contact Telephone 5:	305-274-9272
Contact Telephone 6:	786-552-8576
Contact Email:	acaveda@miamidade.gov

Year:	2015
Facility Id:	5405166
Active Date:	Not reported
Inactive Date:	Not reported
Sale Pending:	Not reported
Original Date:	Not reported
PLOT Source:	Not reported
Latitude:	25.370830
Longitude:	-80.470830
LEPC District:	Not reported
Counties:	Not reported
SERC:	Not reported
Program Level:	Not reported
PRIME:	Not reported
SIC Code:	Not reported
SIC Code 2:	Not reported
NAICS Code:	221320
Last Modified Date:	02/29/2016
First Submit Date:	02/29/2016
Data Submitted By:	Sherry Negahban, P.E., Chief, RC&MD
Company Name:	MIAMI DADE WATER AND SEWER
Comments:	Not reported

Contact:

Contact ID:	Not reported
Year:	2015
Facility Id:	5405166
Contact Type:	Emergency Contact
Contact Name:	Ana Caveda
Contact Title:	Not reported
Contact Phone:	305-274-9272
Contact 24Hr Phone:	Not reported
Contact Telephone 2:	786-552-8400
Contact Telephone 3:	Not reported
Contact Telephone 4:	786-552-8455
Contact Telephone 5:	305-274-9272
Contact Telephone 6:	786-552-8576
Contact Email:	acaveda@miamidade.gov

Year:	2014
Facility Id:	5002664

DRAFT

MIAMI DADE WATER AND SEWER - PUMP STATION 691 (Continued) **S107721090**

Active Date:	Not reported
Inactive Date:	Not reported
Sale Pending:	Not reported
Original Date:	Not reported
PLOT Source:	Not reported
Latitude:	25.370830
Longitude:	-80.470830
LEPC District:	Not reported
Counties:	Not reported
SERC:	Not reported
Program Level:	Not reported
PRIME:	Not reported
SIC Code:	Not reported
SIC Code 2:	Not reported
NAICS Code:	22132
Last Modified Date:	02/26/2015
First Submit Date:	02/26/2015
Data Submitted By:	Sherry Negahban, P.E., Chief, RC&MD
Company Name:	MIAMI DADE WATER AND SEWER
Comments:	Not reported

Contact:

Contact ID:	Not reported
Year:	2014
Facility Id:	5002664
Contact Type:	Emergency Contact
Contact Name:	Ana Caveda
Contact Title:	Not reported
Contact Phone:	305-274-9272
Contact 24Hr Phone:	Not reported
Contact Telephone 2:	786-552-8400
Contact Telephone 3:	Not reported
Contact Telephone 4:	Not reported
Contact Telephone 5:	Not reported
Contact Telephone 6:	Not reported
Contact Email:	acaveda@miamidade.gov

Year:	2013
Facility Id:	4515269
Active Date:	Not reported
Inactive Date:	Not reported
Sale Pending:	Not reported
Original Date:	Not reported
PLOT Source:	Not reported
Latitude:	25.370830
Longitude:	-80.470830
LEPC District:	Not reported
Counties:	Not reported
SERC:	Not reported
Program Level:	Not reported
PRIME:	Not reported
SIC Code:	Not reported
SIC Code 2:	Not reported
NAICS Code:	22132
Last Modified Date:	02/25/2014

DRAFT

MIAMI DADE WATER AND SEWER - PUMP STATION 691 (Continued) **S107721090**

First Submit Date: 02/25/2014
Data Submitted By: Sherry Negahban, P.E., Chief, RC&MD
Company Name: MIAMI DADE WATER AND SEWER
Comments: Not reported

Contact:
Contact ID: Not reported
Year: 2013
Facility Id: 4515269
Contact Type: Emergency Contact
Contact Name: Ana Caveda
Contact Title: Not reported
Contact Phone: 305-274-9272
Contact 24Hr Phone: Not reported
Contact Telephone 2: 786-552-8400
Contact Telephone 3: Not reported
Contact Telephone 4: Not reported
Contact Telephone 5: Not reported
Contact Telephone 6: Not reported
Contact Email: acaveda@miamidade.gov

Year: 2012
Facility Id: 4101471
Active Date: Not reported
Inactive Date: Not reported
Sale Pending: Not reported
Original Date: Not reported
PLOT Source: Not reported
Latitude: 25.370830
Longitude: -80.470830
LEPC District: Not reported
Counties: Not reported
SERC: Not reported
Program Level: Not reported
PRIME: Not reported
SIC Code: Not reported
SIC Code 2: Not reported
NAICS Code: 22132
Last Modified Date: 04/02/2013
First Submit Date: 02/25/2013
Data Submitted By: Sherry Negahban, P.E., Chief, Regulatory Compliance and Monitoring Division
Company Name: MIAMI DADE WATER AND SEWER
Comments: Not reported

Contact:
Contact ID: Not reported
Year: 2012
Facility Id: 4101471
Contact Type: Tier II Emergency Contact
Contact Name: SHERRY NEGAHBAN
Contact Title: Not reported
Contact Phone: 786-552-8576
Contact 24Hr Phone: Not reported
Contact Telephone 2: Not reported
Contact Telephone 3: Not reported

DRAFT

MIAMI DADE WATER AND SEWER - PUMP STATION 691 (Continued) **S107721090**

Contact Telephone 4:	Not reported
Contact Telephone 5:	Not reported
Contact Telephone 6:	Not reported
Contact Email:	Not reported

Contact ID:	Not reported
Year:	2012
Facility Id:	4101471
Contact Type:	Tier II Secondary 24 Hour Contact
Contact Name:	SHERRY NEGAHBAN
Contact Title:	Not reported
Contact Phone:	786-552-8576
Contact 24Hr Phone:	Not reported
Contact Telephone 2:	Not reported
Contact Telephone 3:	Not reported
Contact Telephone 4:	Not reported
Contact Telephone 5:	Not reported
Contact Telephone 6:	Not reported
Contact Email:	Not reported

Contact ID:	Not reported
Year:	2012
Facility Id:	4101471
Contact Type:	Owner / Operator
Contact Name:	SHERRY NEGAHBAN
Contact Title:	Not reported
Contact Phone:	305 274-9272
Contact 24Hr Phone:	Not reported
Contact Telephone 2:	Not reported
Contact Telephone 3:	Not reported
Contact Telephone 4:	Not reported
Contact Telephone 5:	Not reported
Contact Telephone 6:	Not reported
Contact Email:	NEGS@miamidade.gov

Contact ID:	Not reported
Year:	2012
Facility Id:	4101471
Contact Type:	Tier II Secondary Contact
Contact Name:	ANA CAVEDA
Contact Title:	Not reported
Contact Phone:	786-552-8400
Contact 24Hr Phone:	Not reported
Contact Telephone 2:	Not reported
Contact Telephone 3:	Not reported
Contact Telephone 4:	Not reported
Contact Telephone 5:	Not reported
Contact Telephone 6:	Not reported
Contact Email:	Not reported

Contact ID:	Not reported
Year:	2012
Facility Id:	4101471
Contact Type:	Tier II Emergency 24 Hour Contact
Contact Name:	SHERRY NEGAHBAN
Contact Title:	Not reported
Contact Phone:	305-274-9272

DRAFT

MIAMI DADE WATER AND SEWER - PUMP STATION 691 (Continued) **S107721090**

Contact 24Hr Phone:	Not reported
Contact Telephone 2:	Not reported
Contact Telephone 3:	Not reported
Contact Telephone 4:	Not reported
Contact Telephone 5:	Not reported
Contact Telephone 6:	Not reported
Contact Email:	Not reported

Year:	2011
Facility Id:	3986808
Active Date:	Not reported
Inactive Date:	Not reported
Sale Pending:	Not reported
Original Date:	Not reported
PLOT Source:	Not reported
Latitude:	25.370830
Longitude:	-80.470830
LEPC District:	Not reported
Counties:	Not reported
SERC:	Not reported
Program Level:	Not reported
PRIME:	Not reported
SIC Code:	Not reported
SIC Code 2:	Not reported
NAICS Code:	Not reported
Last Modified Date:	11/12/2012
First Submit Date:	11/09/2012
Data Submitted By:	Florida Division of Emergency Management
Company Name:	MIAMI DADE WATER AND SEWER
Comments:	Not reported

Contact:

Contact ID:	Not reported
Year:	2011
Facility Id:	3986808
Contact Type:	Tier II Emergency Contact
Contact Name:	SHERRY NEGAHBAN
Contact Title:	Not reported
Contact Phone:	786-552-8576
Contact 24Hr Phone:	Not reported
Contact Telephone 2:	Not reported
Contact Telephone 3:	Not reported
Contact Telephone 4:	Not reported
Contact Telephone 5:	Not reported
Contact Telephone 6:	Not reported
Contact Email:	Not reported

Contact ID:	Not reported
Year:	2011
Facility Id:	3986808
Contact Type:	Tier II Secondary 24 Hour Contact
Contact Name:	SHERRY NEGAHBAN
Contact Title:	Not reported
Contact Phone:	786-552-8576
Contact 24Hr Phone:	Not reported

DRAFT

MIAMI DADE WATER AND SEWER - PUMP STATION 691 (Continued) **S107721090**

Contact Telephone 2:	Not reported
Contact Telephone 3:	Not reported
Contact Telephone 4:	Not reported
Contact Telephone 5:	Not reported
Contact Telephone 6:	Not reported
Contact Email:	Not reported

Contact ID:	Not reported
Year:	2011
Facility Id:	3986808
Contact Type:	Tier II Secondary Contact
Contact Name:	ANA CAVEDA
Contact Title:	Not reported
Contact Phone:	786-552-8400
Contact 24Hr Phone:	Not reported
Contact Telephone 2:	Not reported
Contact Telephone 3:	Not reported
Contact Telephone 4:	Not reported
Contact Telephone 5:	Not reported
Contact Telephone 6:	Not reported
Contact Email:	Not reported

Contact ID:	Not reported
Year:	2011
Facility Id:	3986808
Contact Type:	Tier II Emergency 24 Hour Contact
Contact Name:	SHERRY NEGAHBAN
Contact Title:	Not reported
Contact Phone:	305-274-9272
Contact 24Hr Phone:	Not reported
Contact Telephone 2:	Not reported
Contact Telephone 3:	Not reported
Contact Telephone 4:	Not reported
Contact Telephone 5:	Not reported
Contact Telephone 6:	Not reported
Contact Email:	Not reported

Year:	2010
Facility Id:	Not reported
Active Date:	Not reported
Inactive Date:	Not reported
Sale Pending:	Not reported
Original Date:	Not reported
PLOT Source:	Not reported
Latitude:	25.37083
Longitude:	-80.47
LEPC District:	Not reported
Counties:	Not reported
SERC:	Not reported
Program Level:	Not reported
PRIME:	Not reported
SIC Code:	Not reported
SIC Code 2:	Not reported
NAICS Code:	Not reported

DRAFT

MIAMI DADE WATER AND SEWER - PUMP STATION 691 (Continued) **S107721090**

Last Modified Date:	Not reported
First Submit Date:	Not reported
Data Submitted By:	Not reported
Company Name:	Not reported
Comments:	Not reported
Chemical Code:	68476346
Chemical Name:	Diesel Fuel Oil (low sulfur)
Chemical State:	LIQUID
Location Name:	Entire Facility
Container Code:	B
Pressure Code:	1
Temperature Code:	4
Average Quantity:	4
Maximum Quantity:	44400
Days On Site:	365
Year:	2010
Facility Id:	Not reported
Active Date:	Not reported
Inactive Date:	Not reported
Sale Pending:	Not reported
Original Date:	Not reported
PLOT Source:	Not reported
Latitude:	25.37083
Longitude:	-80.47
LEPC District:	Not reported
Counties:	Not reported
SERC:	Not reported
Program Level:	Not reported
PRIME:	Not reported
SIC Code:	Not reported
SIC Code 2:	Not reported
NAICS Code:	Not reported
Last Modified Date:	Not reported
First Submit Date:	Not reported
Data Submitted By:	Not reported
Company Name:	Not reported
Comments:	Not reported
Chemical Code:	68476346
Chemical Name:	Diesel Fuel Oil (low sulfur)
Chemical State:	LIQUID
Location Name:	Entire Facility
Container Code:	B
Pressure Code:	1
Temperature Code:	4
Average Quantity:	4
Maximum Quantity:	44400
Days On Site:	365
Year:	Not reported
Facility Id:	Not reported
Active Date:	01/01/1988
Inactive Date:	Not reported
Sale Pending:	False

DRAFT

MIAMI DADE WATER AND SEWER - PUMP STATION 691 (Continued) **S107721090**

Original Date:	Not reported
PLOT Source:	Address
Latitude:	25.370830
Longitude:	-80.470830
LEPC District:	11
Counties:	Monroe,Miami-Dade,Broward,
SERC:	25751
Program Level:	0
PRIME:	645
SIC Code:	4941
SIC Code 2:	Not reported
NAICS Code:	22131

Other Chemical Data:

Report Year:	2007
Tier 2 Report ID:	104091
Chemical ID:	297645
CAS Number:	68476346
Chemical Name:	DIESEL FUEL OIL (HIGH SULFUR)
Chemical Date:	5/13/2008
Average Amount:	4
Maximum Amount:	44400
Location ID:	491848
Chemical State:	LIQUID
Mixture:	True
Mixture Percent:	.00
Containter:	B - BELOW GROUND TANK
Pressure:	1 - AMBIENT PRESSURE
Temperature:	4 - AMBIENT TEMPERATURE
Average Amount:	4
Maximum Amount:	44400
Days on Site:	365
Site Plan:	False
Site Plan Document:	Not reported
Private Location:	False
Location:	E OF BLDG.

Report Year:	2006
Tier 2 Report ID:	96434
Chemical ID:	253103
CAS Number:	68476346
Chemical Name:	DIESEL FUEL OIL (HIGH SULFUR)
Chemical Date:	2/14/2007
Average Amount:	4
Maximum Amount:	42180
Location ID:	432783
Chemical State:	LIQUID
Mixture:	True
Mixture Percent:	.00
Containter:	B - BELOW GROUND TANK
Pressure:	1 - AMBIENT PRESSURE
Temperature:	4 - AMBIENT TEMPERATURE
Average Amount:	4
Maximum Amount:	42180
Days on Site:	365
Site Plan:	False
Site Plan Document:	Not reported

DRAFT

MIAMI DADE WATER AND SEWER - PUMP STATION 691 (Continued) **S107721090**

Private Location:	False
Location:	E OF BLDG.

Report Year:	2005
Tier 2 Report ID:	92491
Chemical ID:	229032
CAS Number:	68476346
Chemical Name:	DIESEL FUEL OIL (HIGH SULFUR)
Chemical Date:	3/9/2006
Average Amount:	4
Maximum Amount:	45000
Location ID:	401077
Chemical State:	LIQUID
Mixture:	True
Mixture Percent:	.00
Containter:	B - BELOW GROUND TANK
Pressure:	1 - AMBIENT PRESSURE
Temperature:	4 - AMBIENT TEMPERATURE
Average Amount:	4
Maximum Amount:	45000
Days on Site:	365
Site Plan:	False
Site Plan Document:	Not reported
Private Location:	False
Location:	E OF BLDG.

Report Year:	2004
Tier 2 Report ID:	89231
Chemical ID:	206881
CAS Number:	68476346
Chemical Name:	DIESEL FUEL OIL (HIGH SULFUR)
Chemical Date:	3/21/2005
Average Amount:	4
Maximum Amount:	45000
Location ID:	372361
Chemical State:	LIQUID
Mixture:	True
Mixture Percent:	.00
Containter:	B - BELOW GROUND TANK
Pressure:	1 - AMBIENT PRESSURE
Temperature:	4 - AMBIENT TEMPERATURE
Average Amount:	4
Maximum Amount:	45000
Days on Site:	365
Site Plan:	False
Site Plan Document:	Not reported
Private Location:	False
Location:	Not reported

Report Year:	2003
Tier 2 Report ID:	85863
Chemical ID:	183534
CAS Number:	68476346
Chemical Name:	DIESEL FUEL OIL (HIGH SULFUR)

DRAFT

MIAMI DADE WATER AND SEWER - PUMP STATION 691 (Continued) **S107721090**

Chemical Date:	1/2/1972
Average Amount:	4
Maximum Amount:	36000
Location ID:	341936
Chemical State:	LIQUID
Mixture:	True
Mixture Percent:	.00
Containter:	B - BELOW GROUND TANK
Pressure:	1 - AMBIENT PRESSURE
Temperature:	4 - AMBIENT TEMPERATURE
Average Amount:	4
Maximum Amount:	36000
Days on Site:	365
Site Plan:	False
Site Plan Document:	Not reported
Private Location:	False
Location:	Not reported

Report Year:	2002
Tier 2 Report ID:	79793
Chemical ID:	170160
CAS Number:	68476346
Chemical Name:	DIESEL FUEL OIL (HIGH SULFUR)
Chemical Date:	1/2/1972
Average Amount:	4
Maximum Amount:	36000
Location ID:	326816
Chemical State:	LIQUID
Mixture:	False
Mixture Percent:	100.00
Containter:	B - BELOW GROUND TANK
Pressure:	1 - AMBIENT PRESSURE
Temperature:	4 - AMBIENT TEMPERATURE
Average Amount:	4
Maximum Amount:	36000
Days on Site:	365
Site Plan:	False
Site Plan Document:	Not reported
Private Location:	False
Location:	LATITUDE: N 25 22' 15 AND LONGITUDE: W 80 28' 15"

Report Year:	2001
Tier 2 Report ID:	71383
Chemical ID:	134370
CAS Number:	68476346
Chemical Name:	DIESEL FUEL OIL (HIGH SULFUR)
Chemical Date:	1/2/1972
Average Amount:	4
Maximum Amount:	36000
Location ID:	282839
Chemical State:	LIQUID
Mixture:	False
Mixture Percent:	100.00
Containter:	B - BELOW GROUND TANK
Pressure:	1 - AMBIENT PRESSURE

DRAFT

MIAMI DADE WATER AND SEWER - PUMP STATION 691 (Continued) **S107721090**

Temperature:	4 - AMBIENT TEMPERATURE
Average Amount:	4
Maximum Amount:	36000
Days on Site:	365
Site Plan:	False
Site Plan Document:	Not reported
Private Location:	False
Location:	Not reported

Report Year:	1998
Tier 2 Report ID:	44316
Chemical ID:	128894
CAS Number:	68476346
Chemical Name:	DIESEL FUEL OIL (HIGH SULFUR)
Chemical Date:	1/2/1972
Average Amount:	4
Maximum Amount:	36000
Location ID:	228789
Chemical State:	LIQUID
Mixture:	False
Mixture Percent:	100.00
Containter:	CONV
Pressure:	CONV
Temperature:	CONV
Average Amount:	4
Maximum Amount:	36000
Days on Site:	365
Site Plan:	False
Site Plan Document:	Not reported
Private Location:	False
Location:	Not reported

Report Year:	1999
Tier 2 Report ID:	53103
Chemical ID:	128893
CAS Number:	68476346
Chemical Name:	DIESEL FUEL OIL (HIGH SULFUR)
Chemical Date:	1/2/1972
Average Amount:	4
Maximum Amount:	36000
Location ID:	245680
Chemical State:	LIQUID
Mixture:	False
Mixture Percent:	100.00
Containter:	CONV
Pressure:	CONV
Temperature:	CONV
Average Amount:	4
Maximum Amount:	36000
Days on Site:	365
Site Plan:	False
Site Plan Document:	Not reported
Private Location:	False
Location:	Not reported

DRAFT

MIAMI DADE WATER AND SEWER - PUMP STATION 691 (Continued) **S107721090**

Report Year:	2000
Tier 2 Report ID:	62222
Chemical ID:	128892
CAS Number:	68476346
Chemical Name:	DIESEL FUEL OIL (HIGH SULFUR)
Chemical Date:	1/2/1972
Average Amount:	4
Maximum Amount:	36000
Location ID:	263785
Chemical State:	LIQUID
Mixture:	False
Mixture Percent:	100.00
Containter:	CONV
Pressure:	CONV
Temperature:	CONV
Average Amount:	4
Maximum Amount:	36000
Days on Site:	365
Site Plan:	False
Site Plan Document:	Not reported
Private Location:	False
Location:	Not reported

Company Info:

Company Name:	MIAMI DADE WATER AND SEWER
Company Address:	POST OFFICE BOX 330316
Company City,St,Zip:	MIAMI, FL 33233-0316
Company Phone:	305-274-9272
Company Fax:	Not reported
Company Email:	Not reported
FEI Number:	596000572
Comany Contact Name:	SHERRY NEGAHBAN
Cmpny Contact Phone:	305-274-9272
Reduced Fees:	False
Exempt Fees:	True
Electronic Filing:	True
Employee:	Not reported
Comments:	Not reported

---

74 **MIAMI DADE WATER & SEWER PUMP STA #691** **FL UST** **U003743470**
555 SE 8TH ST **N/A**
HOMESTEAD, FL 33030

UST:

Facility Id:	8629139
Facility Status:	OPEN
Type Description:	Local Government
Facility Phone:	(786) 552-8576
Region:	STATE
Positioning Method:	DMAP
Lat/Long (dms):	25 48 57 / 80 16 10

Owner:

Owner Id:	14385

DRAFT

MIAMI DADE WATER & SEWER PUMP STA #691 (Continued) **U003743470**

Owner Name: MIAMI DADE WATER & SEWER DEPT
Owner Address: 3071 SW 38TH AVE
Owner Address 2: ATTN: SHERRY NEGAHBAN
Owner City,St,Zip: MIAMI, FL 33146
Owner Contact: SHERRY NEGAHBAN, PE
Owner Phone: (786) 552-8576

Tank Info:
Tank Id: 1
Status: Removed
Status Date: 01-JUN-2004
Install Date: 01-JUN-1982
Substance: Diesel-emergen generator
Content Description: Emerg Generator Diesel
Gallons: 6000
Vessel Indicator: TANK
Tank Location: UNDERGROUND
DEP Contractor: D

Tank Id: 2
Status: In service
Status Date: 01-JUN-2004
Install Date: 01-JUN-2004
Substance: Diesel-emergen generator
Content Description: Emerg Generator Diesel
Gallons: 6000
Vessel Indicator: TANK
Tank Location: UNDERGROUND
DEP Contractor: D

Construction:
Tank Id: 2
Construction Category: Primary Construction
Construction Description: Fiberglass clad steel

Tank Id: 2
Construction Category: Overfill/Spill
Construction Description: Spill containment bucket

Tank Id: 2
Construction Category: Secondary Containment
Construction Description: Double wall - tank jacket

Monitoring:
Tank ID: 2
Monitoring Description: Groundwater monitoring

Tank ID: 2
Monitoring Description: Monitor dbl wall tank space

Tank ID: 2
Monitoring Description: Monitor dbl wall pipe space

Tank ID: 2
Monitoring Description: Continuous electronic sensing

Tank ID: 2

DRAFT

MIAMI DADE WATER & SEWER PUMP STA #691 (Continued) **U003743470**

Monitoring Description: Visual inspect pipe sumps

Tank ID: 2
Monitoring Description: Electronic monitor pipe sumps

Piping:
Tank ID: 2
Piping Category: Secondary Containment
Piping Description: Double wall - pipe jacket

Tank ID: 2
Piping Category: Primary Construction
Piping Description: Steel/galvanized metal

Tank ID: 2
Piping Category: Miscellaneous Attributes
Piping Description: Suction piping system

Click here for Florida Oculus:

---

74 **HOMESTEAD, CITY OF** **RCRA-SQG** **1000440416**
551 SE 8TH ST **FINDS** **FLD982131997**
HOMESTEAD, FL 33030 **FL NPDES**
ECHO

RCRA-SQG:
Date form received by agency: 03/12/1990
Facility name: HOMESTEAD, CITY OF
Facility address: 551 SE 8TH ST
HOMESTEAD, FL 33030-7425
EPA ID: FLD982131997
Mailing address: SE 8TH ST
HOMESTEAD, FL 33030-7425
Contact: J STALVEY
Contact address: SE 8TH ST
HOMESTEAD, FL 33030-7425
Contact country: US
Contact telephone: 305-247-1801
Contact email: Not reported
EPA Region: 04
Classification: Small Small Quantity Generator
Description: Handler: generates more than 100 and less than 1000 kg of hazardous waste during any calendar month and accumulates less than 6000 kg of hazardous waste at any time; or generates 100 kg or less of hazardous waste during any calendar month, and accumulates more than 1000 kg of hazardous waste at any time

Owner/Operator Summary:
Owner/operator name: J STALVEY
Owner/operator address: 551 SE 8TH ST
HOMESTEAD, FL 33030
Owner/operator country: US
Owner/operator telephone: Not reported
Owner/operator email: Not reported
Owner/operator fax: Not reported

DRAFT

HOMESTEAD, CITY OF (Continued) **1000440416**

Owner/operator extension: Not reported
Legal status: Private
Owner/Operator Type: Owner
Owner/Op start date: 10/18/1996
Owner/Op end date: Not reported

Owner/operator name: STALVEY J
Owner/operator address: 551 SE 8TH ST
HOMESTEAD, FL 33030
Owner/operator country: US
Owner/operator telephone: Not reported
Owner/operator email: Not reported
Owner/operator fax: Not reported
Owner/operator extension: Not reported
Legal status: Private
Owner/Operator Type: Owner
Owner/Op start date: 10/18/1996
Owner/Op end date: Not reported

Handler Activities Summary:
U.S. importer of hazardous waste: No
Mixed waste (haz. and radioactive): No
Recycler of hazardous waste: No
Transporter of hazardous waste: No
Treater, storer or disposer of HW: No
Underground injection activity: No
On-site burner exemption: No
Furnace exemption: No
Used oil fuel burner: No
Used oil processor: No
User oil refiner: No
Used oil fuel marketer to burner: No
Used oil Specification marketer: No
Used oil transfer facility: No
Used oil transporter: No

. Waste code: D001
. Waste name: IGNITABLE WASTE

. Waste code: D002
. Waste name: CORROSIVE WASTE

Violation Status: No violations found

FINDS:

Registry ID: 110005586892

Environmental Interest/Information System
COMMUNITY WATER SYSTEM

RCRAInfo is a national information system that supports the Resource Conservation and Recovery Act (RCRA) program through the tracking of events and activities related to facilities that generate, transport, and treat, store, or dispose of hazardous waste. RCRAInfo allows RCRA program staff to track the notification, permit, compliance, and corrective action activities required under RCRA.

DRAFT

HOMESTEAD, CITY OF (Continued) **1000440416**

US National Pollutant Discharge Elimination System (NPDES) module of the Compliance Information System (ICIS) tracks surface water permits issued under the Clean Water Act. Under NPDES, all facilities that discharge pollutants from any point source into waters of the United States are required to obtain a permit. The permit will likely contain limits on what can be discharged, impose monitoring and reporting requirements, and include other provisions to ensure that the discharge does not adversely affect water quality.

Florida Environmental System Today Application (FIESTA) Data Maintenance (FDM) system maintains entity, environmental interest and affiliation data for the State of Florida.

Click this hyperlink while viewing on your computer to access additional FINDS: detail in the EDR Site Report.

WASTEWATER:

Facility ID:	FLS267082
Facility Type:	MS4 Co-permittee
Status:	Active - Existing, permitted facility/site for which effluent, reclaimed water or wastewater residual discharge into the environment and/or monitoring is taking place.
District Office:	TLST
NPDES Permitted Site:	Not reported
Environmental Interest:	Not reported
Owner Type:	Municipal
Permit Capacity:	Not reported
Party Name:	Julio Brea, Director of Public Works and Engineering Department
Company Name:	Homestead, City of
RP Address:	551 SE 8 Street
RP Address 2:	Not reported
RP City,Stat,Zip:	Homestead FL 33030
Telephone:	3052244405
Email:	jbrea@cityofhomestead.com
Issue Date:	Not reported
Effective Date:	Not reported
Expiration Date:	Not reported
DOC Description:	Not reported
Latitude Degrees:	25
Latitude Minutes:	28
Latitude Seconds:	35.26
Longitude Degrees:	80
Longitude Minutes:	27
Longitude Seconds:	56.46
Treatment:	Not reported
Decode For Fstatus:	Active

Facility ID:	FLA013609
Facility Type:	Domestic WWTP
Status:	Active - Existing, permitted facility/site for which effluent, reclaimed water or wastewater residual discharge into the environment and/or monitoring is taking place.
District Office:	SED
NPDES Permitted Site:	No
Environmental Interest:	Not reported
Owner Type:	Municipal

DRAFT

HOMESTEAD, CITY OF (Continued) **1000440416**

Permit Capacity:	4.5
Party Name:	Julio Brea, Director of Public Works and Engineering Department
Company Name:	Homestead, City of
RP Address:	551 SE 8 Street
RP Address 2:	Not reported
RP City,Stat,Zip:	Homestead FL 33030
Telephone:	3052244405
Email:	jbrea@cityofhomestead.com
Issue Date:	07/28/2015
Effective Date:	08/06/2015
Expiration Date:	08/05/2020
DOC Description:	Wastewater Permit
Latitude Degrees:	Not reported
Latitude Minutes:	Not reported
Latitude Seconds:	Not reported
Longitude Degrees:	Not reported
Longitude Minutes:	Not reported
Longitude Seconds:	Not reported
Treatment:	Sbr Treatment, Uv Disinfection Soakage Trenchs
Decode For Fstatus:	Active

ECHO:

Envid:	1000440416
Registry ID:	110005586892
DFR URL:	http://echo.epa.gov/detailed-facility-report?fid=110005586892

---

74 **HOMESTEAD, CITY OF** **RCRA-CESQG** **1014469275**
551 SE 8TH ST **FLTMP9002092**
HOMESTEAD, FL 33030

RCRA-CESQG:

Date form received by agency:	01/05/1990
Facility name:	HOMESTEAD, CITY OF
Facility address:	551 SE 8TH ST HOMESTEAD, FL 33030-7425
EPA ID:	FLTMP9002092
Contact:	Not reported
Contact address:	Not reported Not reported
Contact country:	US
Contact telephone:	Not reported
Contact email:	Not reported
EPA Region:	04
Classification:	Conditionally Exempt Small Quantity Generator
Description:	Handler: generates 100 kg or less of hazardous waste per calendar month, and accumulates 1000 kg or less of hazardous waste at any time; or generates 1 kg or less of acutely hazardous waste per calendar month, and accumulates at any time: 1 kg or less of acutely hazardous waste; or 100 kg or less of any residue or contaminated soil, waste or other debris resulting from the cleanup of a spill, into or on any land or water, of acutely hazardous waste; or generates 100 kg or less of any residue or contaminated soil, waste or other debris resulting from the cleanup of a spill, into or on any land or water, of acutely hazardous waste during any calendar month, and accumulates at any time: 1 kg or less of acutely hazardous waste; or 100 kg or less of any residue or contaminated soil, waste or other debris resulting from the cleanup of a spill, into or on any land or water, of acutely

DRAFT

HOMESTEAD, CITY OF (Continued) **1014469275**

hazardous waste

Handler Activities Summary:

U.S. importer of hazardous waste:	No
Mixed waste (haz. and radioactive):	No
Recycler of hazardous waste:	No
Transporter of hazardous waste:	No
Treater, storer or disposer of HW:	No
Underground injection activity:	No
On-site burner exemption:	No
Furnace exemption:	No
Used oil fuel burner:	No
Used oil processor:	No
User oil refiner:	No
Used oil fuel marketer to burner:	No
Used oil Specification marketer:	No
Used oil transfer facility:	No
Used oil transporter:	No

Violation Status: No violations found

---

75 **WALGREENS STORE # 11482** **FINDS 1014688557**
UNKNOWN **ECHO N/A**
HOMESTEAD, FL 33033

FINDS:

Registry ID: 110043247493

Environmental Interest/Information System
US National Pollutant Discharge Elimination System (NPDES) module of the Compliance Information System (ICIS) tracks surface water permits issued under the Clean Water Act. Under NPDES, all facilities that discharge pollutants from any point source into waters of the United States are required to obtain a permit. The permit will likely contain limits on what can be discharged, impose monitoring and reporting requirements, and include other provisions to ensure that the discharge does not adversely affect water quality.

Click this hyperlink while viewing on your computer to access additional FINDS: detail in the EDR Site Report.

ECHO:

Envid:	1014688557
Registry ID:	110043247493
DFR URL:	http://echo.epa.gov/detailed-facility-report?fid=110043247493

DRAFT

75 **WALGREENS CO.** **FL Miami-Dade IW** **S110632725**
1820 NW NORTH CANAL DR **N/A**
HOMESTEAD, FL 33033

Miami-Dade Co. IW5:

Region:	DADE
Facility ID:	201012031352538
Permit Status:	FACILITY NO LONGER NEEDS A PERMIT OR CLOSED
Permit Code:	7
Work Group:	IW5
Work Group Number:	19960
Permit Number:	IW5-00019960
Address Description:	Not reported
Folio:	1079200010082
Title Code:	AOP
Title Code Description:	ANNUAL OPERATING PERMIT
Permit Title:	INDUSTRIAL WASTE 5
Permit Class:	REG
Permit Class Description:	Regular permit

---

75 **HOMESTEAD PROPERTIES (C & D)** **FL SWF/LF** **S102656951**
16150 S.W. 328TH STREET **N/A**
HOMESTEAD, FL 33035

SWF/LF:

Facility ID:	58371
District:	SED
Lat/Long:	25:27:45 / 80:27:10.01
Class Type:	540
Classification:	CONSTRUCTION/DEMOLITION DEBRIS DISPOSAL
Class Status:	NFA,NO FURTHER ACTION (F)
Section:	20
Township:	57S
Range:	39E
Responsible Authority Name:	HOMESTEAD PROPERTIES
Responsible Authority Address:	1820 SOUTH CANAL DRIVE
Responsible Authority City,St,Zip:	HOMESTEAD, FL 33035
Responsible Authority Phone:	3052457600
EMail Address1:	Not reported
EMail Address2:	Not reported
Site Supervisor Name:	ROBERT BLACK
Site Supervisor Addr:	Not reported
Site Supervisor City/State/Zip:	Not reported
Site Supervisor Telephone:	3052453030
Land Owner Name:	Not reported
Land Owner Address:	Not reported
Land Owner City/State/Zip:	Not reported
Land Owner Telephone:	Not reported

Click here for Florida Oculus:

DRAFT

75 **KEYS GATE GOLF & TENNIS CLUB** **FL Miami-Dade IW** **U003702984**
16150 SW 328 ST **FL Enforcement** **N/A**
HOMESTEAD, FL 33030

Miami-Dade Co. IW5:

Region:	DADE
Facility ID:	199909110826313
Permit Status:	FACILITY NO LONGER NEEDS A PERMIT OR CLOSED
Permit Code:	7
Work Group:	IW5
Work Group Number:	2604
Permit Number:	IW5-00002604
Address Description:	Not reported
Folio:	1079200121980
Title Code:	AOP
Title Code Description:	ANNUAL OPERATING PERMIT
Permit Title:	INDUSTRIAL WASTE 5
Permit Class:	REG
Permit Class Description:	Regular permit

Enforcement Miami-Dade:

Region:	DADE
Enforcement Officer:	Pamela Paulk
Facility Type:	Potable Water
Facility Status:	Closed
Facility Status Code:	C
Facility Type Code:	WATER
Status Date:	9/10/1991
Case Level:	Ticket Issued
Case Number:	1991051612495940
Case Description:	Not reported
Address Description:	SW 344 St. & Approx. 169 Ave and SW 16 Ave & SW 152 Av
Folio:	1079200010010
Officer Name:	Pamela Paulk
Case Status Level:	T
Work Group:	NONE
Work Group Number:	0

---

75 **HOMESTEAD PROPERTIES (C & D)** **FL RGA LF** **S115154866**
16150 S.W. 328TH STREET **N/A**
HOMESTEAD, FL

RGA LF:

2012	HOMESTEAD PROPERTIES (C & D)	16150 S.W. 328TH STREET
2011	HOMESTEAD PROPERTIES (C & D)	16150 S.W. 328TH STREET
2010	HOMESTEAD PROPERTIES (C & D)	16150 S.W. 328TH STREET
2009	HOMESTEAD PROPERTIES (C & D)	16150 S.W. 328TH STREET
2008	HOMESTEAD PROPERTIES (C & D)	16150 S.W. 328TH STREET
2007	HOMESTEAD PROPERTIES (C & D)	16150 S.W. 328TH STREET
2006	HOMESTEAD PROPERTIES (C & D)	16150 S.W. 328TH STREET
2005	HOMESTEAD PROPERTIES (C & D)	16150 S.W. 328TH STREET
2004	HOMESTEAD PROPERTIES (C & D)	16150 S.W. 328TH STREET
2003	HOMESTEAD PROPERTIES (C & D)	16150 S.W. 328TH STREET
2002	HOMESTEAD PROPERTIES (C & D)	16150 S.W. 328TH STREET
2001	HOMESTEAD PROPERTIES (C & D)	16150 S.W. 328TH STREET
2000	HOMESTEAD PROPERTIES (C & D)	16150 S.W. 328TH STREET
1999	HOMESTEAD PROPERTIES (C & D)	16150 S.W. 328TH STREET
1995	HOMESTEAD PROPERTIES (C & D)	16150 S.W. 328TH STREET

DRAFT

75 **KEYS GATE-MAINTENANCE AREA** **FL AST** **A100167625**
16150 SW 328TH ST **N/A**
HOMESTEAD, FL 33035

AST:

Facility ID:	9401914
Facility Status:	OPEN
Type Description:	Fuel user/Non-retail
Facility Phone:	(305) 710-2925
DEP Contractor Own:	P
Region:	STATE
Positioning Method:	DMAP
Lat/Long (dms):	25 27 8 / 80 27 22

Owner:

Owner Id:	50682
Owner Name:	STEPHENS, JOHN
Owner Address:	16150 SW 328TH ST
Owner Address 2:	Not reported
Owner City,St,Zip:	HOMESTEAD, FL 33035
Owner Contact:	JOHN STEPHENS
Owner Phone:	(305) 710-2925

Tank Id:	1
Status:	Removed
Status Date:	01-APR-2002
Install Date:	01-OCT-1989
Substance:	Unleaded gas
Content Description:	Unleaded Gas
Gallons:	1000
Tank Location:	ABOVEGROUND

Tank Id:	2
Status:	Temp out of service
Status Date:	01-JUN-1999
Install Date:	01-OCT-1989
Substance:	Vehicular diesel
Content Description:	Vehicular Diesel
Gallons:	500
Tank Location:	ABOVEGROUND

Click here for Florida Oculus:

---

76 **KEYS GATE** **FL Enforcement** **S109002763**
16050 SW 328 ST **N/A**
HOMESTEAD, FL

Enforcement Miami-Dade:

Region:	DADE
Enforcement Officer:	Mirna Leal
Facility Type:	Solid Waste
Facility Status:	Closed
Facility Status Code:	C
Facility Type Code:	SW
Status Date:	11/15/1996
Case Level:	Ticket Issued
Case Number:	1996042414585060
Case Description:	24-55 COND. OF PERMIT/INCOMPLETE CLOSURE OF LANDFILL

DRAFT

KEYS GATE (Continued) **S109002763**

Address Description: Not reported
Folio: 1079200010010
Officer Name: Mirna Leal
Case Status Level: T
Work Group: NONE
Work Group Number: 0

---

77 **SW 328 ST** **FINDS 1016827779**
UNKNOWN **ECHO N/A**
HOMESTEAD, FL 33033

FINDS:

Registry ID: 110058926499

Environmental Interest/Information System
US National Pollutant Discharge Elimination System (NPDES) module of the Compliance Information System (ICIS) tracks surface water permits issued under the Clean Water Act. Under NPDES, all facilities that discharge pollutants from any point source into waters of the United States are required to obtain a permit. The permit will likely contain limits on what can be discharged, impose monitoring and reporting requirements, and include other provisions to ensure that the discharge does not adversely affect water quality.

Click this hyperlink while viewing on your computer to access additional FINDS: detail in the EDR Site Report.

ECHO:
Envid: 1016827779
Registry ID: 110058926499
DFR URL: http://echo.epa.gov/detailed-facility-report?fid=110058926499

---

78 **ACE AUTO PAINT & BODY SHOP, INC.** **FL Miami-Dade IW S104288066**
17 E LUCY ST (BAY 17) **FL Miami-Dade Co. AP N/A**
FLORIDA CITY, FL 33034

Miami-Dade Co. IW5:
Region: DADE
Facility ID: 199909111314047
Permit Status: FACILITY NO LONGER NEEDS A PERMIT OR CLOSED
Permit Code: 7
Work Group: IW5
Work Group Number: 9465
Permit Number: IW5-00009465
Address Description: Not reported
Folio: 1679190060010
Title Code: AOP
Title Code Description: ANNUAL OPERATING PERMIT
Permit Title: INDUSTRIAL WASTE 5
Permit Class: REG
Permit Class Description: Regular permit

Miami-Dade Co. AP:

DRAFT

ACE AUTO PAINT & BODY SHOP, INC. (Continued) **S104288066**

Region:	DADE
Facility ID:	199904211337247
Work Group:	AP
Work Group Number:	784
Permit Number:	AP-00000784
Address Description:	Not reported
Folio:	1679190060010
Title Code:	AOP
Title Code Description:	ANNUAL OPERATING PERMIT
Permit Title:	AIR EMISSIONS
Permit Class:	DERM
Permit Class Description:	DADE COUNTY DERM PERMIT
Permit Status:	FACILITY NO LONGER NEEDS A PERMIT OR CLOSED
Permit Code:	7

---

78 **ARPCO** **RCRA NonGen / NLR** **1000177756**
17 E LUCY ST **FINDS** **FLD982095333**
FLORIDA CITY, FL 33034 **ECHO**

RCRA NonGen / NLR:

Date form received by agency:	11/10/2011
Facility name:	ARPCO
Facility address:	17 E LUCY ST FLORIDA CITY, FL 33034-2433
EPA ID:	FLD982095333
Mailing address:	E LUCY ST FLORIDA CITY, FL 33034-2433
Contact:	GRANT TAYLOR
Contact address:	E LUCY ST FLORIDA CITY, FL 33034-2433
Contact country:	US
Contact telephone:	305-247-0355
Contact email:	Not reported
EPA Region:	04
Classification:	Non-Generator
Description:	Handler: Non-Generators do not presently generate hazardous waste

Owner/Operator Summary:

Owner/operator name:	GRANT TAYLOR
Owner/operator address:	17 E LUCY ST FLORIDA CITY, FL 33034
Owner/operator country:	US
Owner/operator telephone:	Not reported
Owner/operator email:	Not reported
Owner/operator fax:	Not reported
Owner/operator extension:	Not reported
Legal status:	Private
Owner/Operator Type:	Owner
Owner/Op start date:	10/18/1996
Owner/Op end date:	Not reported

Handler Activities Summary:

U.S. importer of hazardous waste:	No
Mixed waste (haz. and radioactive):	No
Recycler of hazardous waste:	No
Transporter of hazardous waste:	No
Treater, storer or disposer of HW:	No

DRAFT

ARPCO (Continued) **1000177756**

Underground injection activity:	No
On-site burner exemption:	No
Furnace exemption:	No
Used oil fuel burner:	No
Used oil processor:	No
User oil refiner:	No
Used oil fuel marketer to burner:	No
Used oil Specification marketer:	No
Used oil transfer facility:	No
Used oil transporter:	No

Historical Generators:

Date form received by agency:	06/17/1987
Site name:	ARPCO
Classification:	Small Quantity Generator
Violation Status:	No violations found

FINDS:

Registry ID: 110002559516

Environmental Interest/Information System

RCRAInfo is a national information system that supports the Resource Conservation and Recovery Act (RCRA) program through the tracking of events and activities related to facilities that generate, transport, and treat, store, or dispose of hazardous waste. RCRAInfo allows RCRA program staff to track the notification, permit, compliance, and corrective action activities required under RCRA.

Florida Environmental System Today Application (FIESTA) Data Maintenance (FDM) system maintains entity, environmental interest and affiliation data for the State of Florida.

Click this hyperlink while viewing on your computer to access additional FINDS: detail in the EDR Site Report.

ECHO:

Envid:	1000177756
Registry ID:	110002559516
DFR URL:	http://echo.epa.gov/detailed-facility-report?fid=110002559516

---

78 **CUSTOM MACHINE SHOP, INC.** **FL Miami-Dade IW** **S103265951**
7 E LUCY ST **N/A**
FLORIDA CITY, FL 33034

Miami-Dade Co. IW5:

Region:	DADE
Facility ID:	199909111348524
Permit Status:	FACILITY NO LONGER NEEDS A PERMIT OR CLOSED
Permit Code:	7
Work Group:	IW5
Work Group Number:	11298
Permit Number:	IW5-00011298
Address Description:	Not reported
Folio:	1679190060010

DRAFT

CUSTOM MACHINE SHOP, INC. (Continued) **S103265951**

Title Code: AOP
Title Code Description: ANNUAL OPERATING PERMIT
Permit Title: INDUSTRIAL WASTE 5
Permit Class: REG
Permit Class Description: Regular permit

---

79 **BJ'S WHOLESALE CLUB, INC. DBA BJ'S WHOLESALE CLUB** **FL Miami-Dade Co. GTO** **S107162496**
650 SE 8 ST **N/A**
HOMESTEAD, FL 33030

Miami-Dade Co. GTO:
Region: DADE
Facility ID: 200505131356536
Permit Status: PERMIT ISSUED
Permit Code: 5
Work Group: GDO
Work Group Number: 7014
Permit Number: GDO-00007014
Address Description: Not reported
Folio: 1079190010040
Title Code: AOP
Title Code Description: ANNUAL OPERATING PERMIT
Permit Title: FATS, OILS AND GREASE DISCHARGE CONTROL
Permit Class: IGT
Permit Class Description: INGROUND GREASE TRAP

---

79 **B JS WHOLESALE CLUB - 170** **FL TIER 2** **S109354123**
650 SOUTHEAST 8 STREET **N/A**
HOMESTEAD, FL 33034

TIER 2:

Year: 2011
Facility Id: 3985730
Active Date: Not reported
Inactive Date: Not reported
Sale Pending: Not reported
Original Date: Not reported
PLOT Source: Not reported
Latitude: 25.461300
Longitude: -80.467700
LEPC District: Not reported
Counties: Not reported
SERC: Not reported
Program Level: Not reported
PRIME: Not reported
SIC Code: Not reported
SIC Code 2: Not reported
NAICS Code: Not reported
Last Modified Date: 11/12/2012
First Submit Date: 11/09/2012
Data Submitted By: Florida Division of Emergency Management
Company Name: B JS WHOLESALE CLUB INC
Comments: Not reported

Contact:
Contact ID: Not reported

DRAFT

B JS WHOLESALE CLUB - 170 (Continued) **S109354123**

Year:	2011
Facility Id:	3985730
Contact Type:	Tier II Emergency Contact
Contact Name:	Bill Peters
Contact Title:	Not reported
Contact Phone:	(774) 512-5535
Contact 24Hr Phone:	Not reported
Contact Telephone 2:	Not reported
Contact Telephone 3:	Not reported
Contact Telephone 4:	Not reported
Contact Telephone 5:	Not reported
Contact Telephone 6:	Not reported
Contact Email:	bpeters@bjs.com

Contact ID:	Not reported
Year:	2011
Facility Id:	3985730
Contact Type:	Tier II Secondary 24 Hour Contact
Contact Name:	Bill Peters
Contact Title:	Not reported
Contact Phone:	(774) 512-5535
Contact 24Hr Phone:	Not reported
Contact Telephone 2:	Not reported
Contact Telephone 3:	Not reported
Contact Telephone 4:	Not reported
Contact Telephone 5:	Not reported
Contact Telephone 6:	Not reported
Contact Email:	bpeters@bjs.com

Contact ID:	Not reported
Year:	2011
Facility Id:	3985730
Contact Type:	Tier II Secondary Contact
Contact Name:	Jason Myers
Contact Title:	Not reported
Contact Phone:	(774) 512-6401
Contact 24Hr Phone:	Not reported
Contact Telephone 2:	Not reported
Contact Telephone 3:	Not reported
Contact Telephone 4:	Not reported
Contact Telephone 5:	Not reported
Contact Telephone 6:	Not reported
Contact Email:	jmyers@bjs.com

Contact ID:	Not reported
Year:	2011
Facility Id:	3985730
Contact Type:	Tier II Emergency 24 Hour Contact
Contact Name:	Bill Peters
Contact Title:	Not reported
Contact Phone:	(774) 512-5535
Contact 24Hr Phone:	Not reported
Contact Telephone 2:	Not reported
Contact Telephone 3:	Not reported
Contact Telephone 4:	Not reported
Contact Telephone 5:	Not reported
Contact Telephone 6:	Not reported

DRAFT

B JS WHOLESALE CLUB - 170 (Continued) **S109354123**

Contact Email: bpeters@bjs.com

Year: 2010
Facility Id: Not reported
Active Date: Not reported
Inactive Date: Not reported
Sale Pending: Not reported
Original Date: Not reported
PLOT Source: Not reported
Latitude: 25.4613
Longitude: -80.47
LEPC District: Not reported
Counties: Not reported
SERC: Not reported
Program Level: Not reported
PRIME: Not reported
SIC Code: Not reported
SIC Code 2: Not reported
NAICS Code: Not reported
Last Modified Date: Not reported
First Submit Date: Not reported
Data Submitted By: Not reported
Company Name: Not reported
Comments: Not reported

Chemical Code: 7664939
Chemical Name: Sulfuric acid
Chemical State: LIQUID SOLUTION
Location Name: Entire Facility
Container Code: R
Pressure Code: 1
Temperature Code: 4
Average Quantity: 2
Maximum Quantity: 882
Days On Site: 365

Year: Not reported
Facility Id: Not reported
Active Date: 01/01/2003
Inactive Date: Not reported
Sale Pending: False
Original Date: Not reported
PLOT Source: Google Maps
Latitude: 25.461300
Longitude: -80.467700
LEPC District: 11
Counties: Monroe,Miami-Dade,Broward,
SERC: 35711
Program Level: 0
PRIME: 26005
SIC Code: 5311
SIC Code 2: Not reported
NAICS Code: 45211

DRAFT

B JS WHOLESALE CLUB - 170 (Continued) **S109354123**

Other Chemical Data:

Report Year:	2007
Tier 2 Report ID:	105555
Chemical ID:	304538
CAS Number:	7664939
Chemical Name:	Sulfuric acid
Chemical Date:	12/10/2008
Average Amount:	2
Maximum Amount:	882
Location ID:	500485
Chemical State:	Liquid Solution
Mixture:	True
Mixture Percent:	.00
Containter:	R - OTHER
Pressure:	1 - AMBIENT PRESSURE
Temperature:	4 - AMBIENT TEMPERATURE
Average Amount:	2
Maximum Amount:	882
Days on Site:	365
Site Plan:	True
Site Plan Document:	Not reported
Private Location:	False
Location:	SULFURIC ACID FOUND IN BATTERIES IN FORKLIFTS AND FLOOR SCRUBBERS

Company Info:

Company Name:	B J'S WHOLESALE CLUB INC
Company Address:	ONE MERCER ROAD
Company City,St,Zip:	NATICK, MA 01760-9601
Company Phone:	508-651-7400
Company Fax:	508-651-6114
Company Email:	jmaloney@bjs.com
FEI Number:	043360747
Comany Contact Name:	LAURA J SEN
Cmpny Contact Phone:	508-651-7400
Reduced Fees:	False
Exempt Fees:	False
Electronic Filing:	False
Employee:	0
Comments:	Not reported

79 **BJ'S WHOLESALE CLUB INC** **FL RGA LUST** **S115163598**
650 SE 8TH ST **N/A**
HOMESTEAD, FL

RGA LUST:

2012	BJ'S WHOLESALE CLUB INC	650 SE 8TH ST
2011	BJ'S WHOLESALE CLUB INC	650 SE 8TH ST
2010	BJ'S WHOLESALE CLUB INC	650 SE 8TH ST

DRAFT

79 **BJ'S WHOLESALE CLUB (0170)** **FL TIER 2** **S115593944**
650 SE 8TH STREET **N/A**
HOMESTEAD, FL 33034

TIER 2:

Year:	2016
Facility Id:	5813564
Active Date:	Not reported
Inactive Date:	Not reported
Sale Pending:	Not reported
Original Date:	Not reported
PLOT Source:	Not reported
Latitude:	Not reported
Longitude:	Not reported
LEPC District:	Not reported
Counties:	Not reported
SERC:	Not reported
Program Level:	Not reported
PRIME:	Not reported
SIC Code:	5399
SIC Code 2:	Not reported
NAICS Code:	452910
Last Modified Date:	02/17/2017
First Submit Date:	02/17/2017
Data Submitted By:	Nicole Villar, Agent for BJ's Wholesale Club, Inc.
Company Name:	BJ's Wholesale Club, Inc.
Comments:	Not reported

Contact:

Contact ID:	Not reported
Year:	2016
Facility Id:	5813564
Contact Type:	Emergency Contact
Contact Name:	Melissa Gordon
Contact Title:	Not reported
Contact Phone:	401-749-0788
Contact 24Hr Phone:	Not reported
Contact Telephone 2:	774-512-7448
Contact Telephone 3:	508-505-6235
Contact Telephone 4:	774-512-5535
Contact Telephone 5:	508-505-6235
Contact Telephone 6:	774-512-6083
Contact Email:	mgordon@bjs.com

Year:	2015
Facility Id:	5401920
Active Date:	Not reported
Inactive Date:	Not reported
Sale Pending:	Not reported
Original Date:	Not reported
PLOT Source:	Not reported
Latitude:	25.4615135192871
Longitude:	-80.4679336547852
LEPC District:	Not reported
Counties:	Not reported
SERC:	Not reported

DRAFT

BJ'S WHOLESALE CLUB (0170) (Continued) **S115593944**

Program Level: Not reported
PRIME: Not reported
SIC Code: 5399
SIC Code 2: Not reported
NAICS Code: 452910
Last Modified Date: 02/14/2016
First Submit Date: 02/14/2016
Data Submitted By: Eric Ensminger, Agent for BJ's Wholesale Club, Inc.
Company Name: BJ's Wholesale Club, Inc.
Comments: Not reported

Contact:
Contact ID: Not reported
Year: 2015
Facility Id: 5401920
Contact Type: Emergency Contact
Contact Name: Melissa Gordon
Contact Title: Not reported
Contact Phone: 401-749-0788
Contact 24Hr Phone: Not reported
Contact Telephone 2: 774-512-7448
Contact Telephone 3: 508-505-6235
Contact Telephone 4: 774-512-6083
Contact Telephone 5: 508-505-6235
Contact Telephone 6: 774-512-7400
Contact Email: mgordon@bjs.com

Year: 2014
Facility Id: 5010636
Active Date: Not reported
Inactive Date: Not reported
Sale Pending: Not reported
Original Date: Not reported
PLOT Source: Not reported
Latitude: 25.4615135192871
Longitude: -80.4679336547852
LEPC District: Not reported
Counties: Not reported
SERC: Not reported
Program Level: Not reported
PRIME: Not reported
SIC Code: 5399
SIC Code 2: Not reported
NAICS Code: 452910
Last Modified Date: 02/18/2015
First Submit Date: 02/18/2015
Data Submitted By: Karina Romero, Agent for BJ's Wholesale Club
Company Name: BJ's Wholesale Club
Comments: Not reported

Contact:
Contact ID: Not reported
Year: 2014
Facility Id: 5010636
Contact Type: Emergency Contact

DRAFT

BJ'S WHOLESALE CLUB (0170) (Continued) **S115593944**

Contact Name:	Melissa Gordon
Contact Title:	Not reported
Contact Phone:	401-749-0788
Contact 24Hr Phone:	Not reported
Contact Telephone 2:	774-512-7448
Contact Telephone 3:	Not reported
Contact Telephone 4:	Not reported
Contact Telephone 5:	Not reported
Contact Telephone 6:	Not reported
Contact Email:	mgordon@bjs.com

Year:	2013
Facility Id:	4549340
Active Date:	Not reported
Inactive Date:	Not reported
Sale Pending:	Not reported
Original Date:	Not reported
PLOT Source:	Not reported
Latitude:	25.4615135192871
Longitude:	-80.46793365478 52
LEPC District:	Not reported
Counties:	Not reported
SERC:	Not reported
Program Level:	Not reported
PRIME:	Not reported
SIC Code:	5399
SIC Code 2:	Not reported
NAICS Code:	452910
Last Modified Date:	02/19/2014
First Submit Date:	02/19/2014
Data Submitted By:	Eric Ensminger, Agent for BJ's Wholesale Club
Company Name:	BJ's Wholesale Club
Comments:	Not reported

Contact:

Contact ID:	Not reported
Year:	2013
Facility Id:	4549340
Contact Type:	Billing
Contact Name:	Bill Peters
Contact Title:	Not reported
Contact Phone:	774-512-5535
Contact 24Hr Phone:	Not reported
Contact Telephone 2:	508-505-6235
Contact Telephone 3:	774-512-6083
Contact Telephone 4:	Not reported
Contact Telephone 5:	Not reported
Contact Telephone 6:	Not reported
Contact Email:	bpeters@bjs.com

Year:	2012
Facility Id:	4067150

DRAFT

BJ'S WHOLESALE CLUB (0170) (Continued) **S115593944**

Active Date:	Not reported
Inactive Date:	Not reported
Sale Pending:	Not reported
Original Date:	Not reported
PLOT Source:	Not reported
Latitude:	25.4615135192871
Longitude:	-80.4679336547852
LEPC District:	Not reported
Counties:	Not reported
SERC:	Not reported
Program Level:	Not reported
PRIME:	Not reported
SIC Code:	5399
SIC Code 2:	Not reported
NAICS Code:	452910
Last Modified Date:	02/17/2013
First Submit Date:	02/17/2013
Data Submitted By:	Eric Ensminger, Agent for BJ's Wholesale Club
Company Name:	BJ' s Wholesale Club, Inc.
Comments:	Not reported

Contact:

Contact ID:	Not reported
Year:	2012
Facility Id:	4067150
Contact Type:	Emergency Contact
Contact Name:	Bill Peters
Contact Title:	Not reported
Contact Phone:	774-512-5535
Contact 24Hr Phone:	Not reported
Contact Telephone 2:	508-505-6235
Contact Telephone 3:	Not reported
Contact Telephone 4:	Not reported
Contact Telephone 5:	Not reported
Contact Telephone 6:	Not reported
Contact Email:	bpeters@bjs.com

Contact ID:	Not reported
Year:	2012
Facility Id:	4067150
Contact Type:	Owner / Operator
Contact Name:	BJ's Wholesale Club, Inc.
Contact Title:	Not reported
Contact Phone:	508-505-6235
Contact 24Hr Phone:	Not reported
Contact Telephone 2:	774-512-6083
Contact Telephone 3:	774-512-7400
Contact Telephone 4:	Not reported
Contact Telephone 5:	Not reported
Contact Telephone 6:	Not reported
Contact Email:	Not reported

Contact ID:	Not reported
Year:	2012
Facility Id:	4067150
Contact Type:	Billing
Contact Name:	Bill Peters
Contact Title:	Not reported

DRAFT

BJ'S WHOLESALE CLUB (0170) (Continued) **S115593944**

Contact Phone:	508-505-6235
Contact 24Hr Phone:	Not reported
Contact Telephone 2:	774-512-5535
Contact Telephone 3:	774-512-6083
Contact Telephone 4:	Not reported
Contact Telephone 5:	Not reported
Contact Telephone 6:	Not reported
Contact Email:	bpeters@bjs.com

Contact ID:	Not reported
Year:	2012
Facility Id:	4067150
Contact Type:	Regulatory Point of Contact
Contact Name:	Bill Peters
Contact Title:	Not reported
Contact Phone:	508-505-6235
Contact 24Hr Phone:	Not reported
Contact Telephone 2:	774-512-5535
Contact Telephone 3:	774-512-6083
Contact Telephone 4:	Not reported
Contact Telephone 5:	Not reported
Contact Telephone 6:	Not reported
Contact Email:	bpeters@bjs.com

Contact ID:	Not reported
Year:	2012
Facility Id:	4067150
Contact Type:	Emergency Contact
Contact Name:	Jason Myers
Contact Title:	Not reported
Contact Phone:	774-512-6401
Contact 24Hr Phone:	Not reported
Contact Telephone 2:	508-425-0661
Contact Telephone 3:	Not reported
Contact Telephone 4:	Not reported
Contact Telephone 5:	Not reported
Contact Telephone 6:	Not reported
Contact Email:	jmyers@bjs.com

---

79 **DUNKIN DONUTS @ BJ'S CLUB** **FL Miami-Dade Co. GTO** **S120039092**
650 SE 8 ST (FAC.B) **N/A**
HOMESTEAD, FL 33034

Miami-Dade Co. GTO:

Region:	DADE
Facility ID:	201612020942536
Permit Status:	FACILITY WITH PLAN REVIEW APPROVAL PENDING CONSTRUCTION
Permit Code:	16
Work Group:	GDO
Work Group Number:	11489
Permit Number:	GDO-00011489
Address Description:	Not reported
Folio:	1079190010040
Title Code:	AOP
Title Code Description:	ANNUAL OPERATING PERMIT

DRAFT

DUNKIN DONUTS @ BJ'S CLUB (Continued) **S120039092**

Permit Title: FATS, OILS AND GREASE DISCHARGE CONTROL
Permit Class: IGT
Permit Class Description: INGROUND GREASE TRAP

---

79 **BJS WHOLESALE CLUB #0170** **FINDS** **1010695179**
650 SE 8TH ST **ECHO** **N/A**
HOMESTEAD, FL 33030

FINDS:

Registry ID: 110032959500

Environmental Interest/Information System
RCRAInfo is a national information system that supports the Resource Conservation and Recovery Act (RCRA) program through the tracking of events and activities related to facilities that generate, transport, and treat, store, or dispose of hazardous waste. RCRAInfo allows RCRA program staff to track the notification, permit, compliance, and corrective action activities required under RCRA.

Florida Environmental System Today Application (FIESTA) Data Maintenance (FDM) system maintains entity, environmental interest and affiliation data for the State of Florida.

Click this hyperlink while viewing on your computer to access additional FINDS: detail in the EDR Site Report.

ECHO:
Envid: 1010695179
Registry ID: 110032959500
DFR URL: http://echo.epa.gov/detailed-facility-report?fid=110032959500

---

79 **BJS WHOLESALE CLUB #0170** **RCRA-CESQG** **1010562854**
650 SE 8TH ST **FLR000142406**
HOMESTEAD, FL 33034

RCRA-CESQG:
Date form received by agency: 01/24/2013
Facility name: BJS WHOLESALE CLUB #0170
Facility address: 650 SE 8TH ST
HOMESTEAD, FL 33034-0000
EPA ID: FLR000142406
Contact: DONITA ROBERGE
Contact address: 650 SE 8TH STREET
HOMESTEAD, FL 33034-0000
Contact country: US
Contact telephone: 305-508-3000
Contact email: Not reported
EPA Region: 04
Classification: Conditionally Exempt Small Quantity Generator
Description: Handler: generates 100 kg or less of hazardous waste per calendar month, and accumulates 1000 kg or less of hazardous waste at any time; or generates 1 kg or less of acutely hazardous waste per calendar month, and accumulates at any time: 1 kg or less of acutely hazardous waste; or 100 kg or less of any residue or contaminated soil, waste or

DRAFT

BJS WHOLESALE CLUB #0170 (Continued) **1010562854**

other debris resulting from the cleanup of a spill, into or on any land or water, of acutely hazardous waste; or generates 100 kg or less of any residue or contaminated soil, waste or other debris resulting from the cleanup of a spill, into or on any land or water, of acutely hazardous waste during any calendar month, and accumulates at any time: 1 kg or less of acutely hazardous waste; or 100 kg or less of any residue or contaminated soil, waste or other debris resulting from the cleanup of a spill, into or on any land or water, of acutely hazardous waste

Owner/Operator Summary:

Owner/operator name:	BJS WHOLESALE CLUB INC
Owner/operator address:	1 MERCER RD NATICK, MA 01760
Owner/operator country:	US
Owner/operator telephone:	508-651-6854
Owner/operator email:	Not reported
Owner/operator fax:	Not reported
Owner/operator extension:	Not reported
Legal status:	Private
Owner/Operator Type:	Owner
Owner/Op start date:	09/07/2007
Owner/Op end date:	01/24/2013

Owner/operator name:	BJS WHOLESALE CLUB INC.
Owner/operator address:	25 RESEARCH DRIVE WESTBOROUGH, MA 01581
Owner/operator country:	US
Owner/operator telephone:	774-512-5535
Owner/operator email:	Not reported
Owner/operator fax:	Not reported
Owner/operator extension:	Not reported
Legal status:	Private
Owner/Operator Type:	Operator
Owner/Op start date:	01/24/2013
Owner/Op end date:	Not reported

Owner/operator name:	EDWIN YATES
Owner/operator address:	3224 CLUB DRIVE LOS ANGELES, CA 90064
Owner/operator country:	US
Owner/operator telephone:	310-837-4117
Owner/operator email:	Not reported
Owner/operator fax:	Not reported
Owner/operator extension:	Not reported
Legal status:	Private
Owner/Operator Type:	Owner
Owner/Op start date:	01/24/2013
Owner/Op end date:	Not reported

Owner/operator name:	BJS WHOLESALE CLUB INC
Owner/operator address:	1 MERCER RD NATICK, MA 01760
Owner/operator country:	US
Owner/operator telephone:	508-651-6854
Owner/operator email:	Not reported
Owner/operator fax:	Not reported

DRAFT

BJS WHOLESALE CLUB #0170 (Continued) **1010562854**

Owner/operator extension: Not reported
Legal status: Private
Owner/Operator Type: Operator
Owner/Op start date: 09/07/2007
Owner/Op end date: 01/24/2013

Handler Activities Summary:
U.S. importer of hazardous waste: No
Mixed waste (haz. and radioactive): No
Recycler of hazardous waste: No
Transporter of hazardous waste: No
Treater, storer or disposer of HW: No
Underground injection activity: No
On-site burner exemption: No
Furnace exemption: No
Used oil fuel burner: No
Used oil processor: No
User oil refiner: No
Used oil fuel marketer to burner: No
Used oil Specification marketer: No
Used oil transfer facility: No
Used oil transporter: No

. Waste code: D001
. Waste name: IGNITABLE WASTE

. Waste code: D002
. Waste name: CORROSIVE WASTE

. Waste code: D008
. Waste name: LEAD

. Waste code: D009
. Waste name: MERCURY

. Waste code: F001
. Waste name: THE FOLLOWING SPENT HALOGENATED SOLVENTS USED IN DEGREASING: TETRACHLOROETHYLENE, TRICHLORETHYLENE, METHYLENE CHLORIDE, 1,1,1-TRICHLOROETHANE, CARBON TETRACHLORIDE AND CHLORINATED FLUOROCARBONS; ALL SPENT SOLVENT MIXTURES/BLENDS USED IN DEGREASING CONTAINING, BEFORE USE, A TOTAL OF TEN PERCENT OR MORE (BY VOLUME) OF ONE OR MORE OF THE ABOVE HALOGENATED SOLVENTS OR THOSE SOLVENTS LISTED IN F002, F004, AND F005; AND STILL BOTTOMS FROM THE RECOVERY OF THESE SPENT SOLVENTS AND SPENT SOLVENT MIXTURES.

. Waste code: P001
. Waste name: 2H-1-BENZOPYRAN-2-ONE, 4-HYDROXY-3-(3-OXO-1-PHENYLBUTYL)-, & SALTS, WHEN PRESENT AT CONCENTRATIONS GREATER THAN 0.3% (OR) WARFARIN, & SALTS, WHEN PRESENT AT CONCENTRATIONS GREATER THAN 0.3%

. Waste code: P075
. Waste name: NICOTINE, & SALTS (OR) PYRIDINE, 3-(1-METHYL-2-PYRROLIDINYL)-,(S)-, & SALTS

. Waste code: U002
. Waste name: 2-PROPANONE (I) (OR) ACETONE (I)

DRAFT

BJS WHOLESALE CLUB #0170 (Continued) **1010562854**

. Waste code: U279
. Waste name: CARBARYL (OR) 1-NAPHTHALENOL, METHYLCARBAMATE

Historical Generators:
Date form received by agency: 09/07/2007
Site name: BJS WHOLESALE CLUB #0170
Classification: Conditionally Exempt Small Quantity Generator

. Waste code: D001
. Waste name: IGNITABLE WASTE

. Waste code: D002
. Waste name: CORROSIVE WASTE

. Waste code: D018
. Waste name: BENZENE

Violation Status: No violations found

---

79 **BJ'S WHOLESALE CLUB INC** **FL LUST U003993922**
650 SE 8TH ST **FL UST N/A**
HOMESTEAD, FL 33034 **FL AST**

LUST:
Region: STATE
Facility Id: 9807174
Facility Status: OPEN
Facility Type: A - Retail Station
Facility Phone: (305)508-3000
Facility Cleanup Rank: Not reported
District: Southeast District
Lat/Long (dms): 25 27 44.1576 / 80 28 7.6404
Section: Not reported
Township: Not reported
Range: Not reported
Feature: Not reported
Method: Not reported
Datum: Not reported
Score: 30
Score Effective Date: 02/24/2010
Score When Ranked: Not reported
Operator: DONITA ROBERTGE
Name Update: 04/01/2010
Address Update: 04/01/2010

Discharge Cleanup Summary:
Discharge Date: 01/08/2008
PCT Discharge Combined: Not reported
Cleanup Required: R - CLEANUP REQUIRED
Discharge Cleanup Status: SRCR - SRCR COMPLETE
Disch Cleanup Status Date: 08/01/2013
Cleanup Work Status: COMPLETED
Information Source: C - CLOSURE REPORT
Other Source Description: Not reported
Eligibility Indicator: I - INELIGIBLE
Site Manager: CAMACHO_D
Site Mgr End Date: 07/09/2013
Tank Office: PCLP13 - MIAMI-DADE COUNTY DEPT OF REGULATORY & ECON RESOUR

DRAFT

BJ'S WHOLESALE CLUB INC (Continued) **U003993922**

Contaminated Media:

Discharge Date:	01/08/2008
Pct Discharge Combined With:	Not reported
Cleanup Required:	R - CLEANUP REQUIRED
Discharge Cleanup Status:	SRCR - SRCR COMPLETE
Disch Cleanup Status Date:	08/01/2013
Cleanup Work Status:	COMPLETED
Information Source:	C - CLOSURE REPORT
Other Source Description:	Not reported
Elig Indicator:	I - INELIGIBLE
Site Manager:	CAMACHO_D
Site Mgr End Date:	07/09/2013
Tank Office:	PCLP13 - MIAMI-DADE COUNTY DEP
Contaminated Drinking Wells:	Not reported
Contaminated Monitoring Well:	No
Contaminated Soil:	Yes
Contaminated Surface Water:	No
Contaminated Ground Water:	No
Pollutant:	B - Unleaded Gas
Pollutant Other Description:	Not reported
Gallons Discharged:	Not reported

Task Information:

District:	SED
Facility ID:	9807174
Facility Status:	OPEN
Facility Type:	A - Retail Station -
County:	MIAMI-DADE
County ID:	13
Cleanup Eligibility Status:	I
Source Effective Date:	07-09-2013
Discharge Date:	01-08-2008
Cleanup Required:	R - CLEANUP REQUIRED
Discharge Cleanup Status:	SRCR - SRCR COMPLETE
Disch Cleanup Status Date:	08-01-2013
SRC Action Type:	SRCR - SITE REHABILITATION COMPLETION REPORT
SRC Submit Date:	05-10-2013
SRC Review Date:	07-09-2013
SRC Completion Status:	A - APPROVED
SRC Issue Date:	08-01-2013
SRC Comment:	Not reported
Cleanup Work Status:	COMPLETED
Site Mgr:	CAMACHO_D
Site Mgr End Date:	07-09-2013
Tank Office:	PCLP13 - Dade County
SR Task ID:	Not reported
SR Cleanup Responsible:	-
SR Funding Eligibility Type:	-
SR Actual Cost:	Not reported
SR Completion Date:	Not reported
SR Payment Date:	Not reported
SR Oral Date:	Not reported
SR Written Date:	Not reported
SR Soil Removal:	Not reported
SR Free Product Removal:	Not reported
SR Soil Tonnage Removed:	Not reported
SR Soil Treatment:	Not reported

DRAFT

BJ'S WHOLESALE CLUB INC (Continued) **U003993922**

SR Other Treatment:	Not reported
SR Alternate Proc Received Date:	Not reported
SR Alternate Procedure Status:	Not reported
SR Alternate Procedure Status Date:	Not reported
SR Alternate Procedure Comments:	Not reported
SA Task ID:	83417
SA Cleanup Responsible:	-
SA Funding Eligibility Type:	-
SA Actual Cost:	Not reported
SA Completion Date:	Not reported
SA Payment Date:	Not reported
RAP Task ID:	87122
RAP Cleanup Responsible ID:	-
RAP Funding Eligibility Type:	-
RAP Actual Cost:	Not reported
RAP Completion Date:	03-17-2011
RAP Payment Date:	Not reported
RAP Last Order Approved:	Not reported
RA Task ID:	87517
RA Cleanup Responsible:	-
RA Funding Eligibility Type:	-
RA Years to Complete:	0
RA Actual Cost:	Not reported

Click here for Florida Oculus:

UST:

Facility Id:	9807174
Facility Status:	OPEN
Type Description:	Retail Station
Facility Phone:	(305) 508-3000
Region:	STATE
Positioning Method:	Not reported
Lat/Long (dms):	Not reported

Owner:

Owner Id:	50008
Owner Name:	BJ'S WHOLESALE CLUB INC
Owner Address:	25 RESEARCH DR
Owner Address 2:	ATTN: LICENSING DEPT
Owner City,St,Zip:	WESTBOROUGH, MA 01581
Owner Contact:	MICHAEL POTVIN -LICENSE DEPT
Owner Phone:	(774) 512-6260

Tank Info:

Tank Id:	1
Status:	In service
Status Date:	01-APR-2005
Install Date:	01-APR-2005
Substance:	Unleaded gas
Content Description:	Unleaded Gas
Gallons:	20000
Vessel Indicator:	TANK
Tank Location:	UNDERGROUND
DEP Contractor:	P

Construction:

DRAFT

BJ'S WHOLESALE CLUB INC (Continued) **U003993922**

Tank Id: 1
Construction Category: Primary Construction
Construction Description: Fiberglass

Tank Id: 1
Construction Category: Secondary Containment
Construction Description: Double wall

Tank Id: 1
Construction Category: Overfill/Spill
Construction Description: Ball check valve

Tank Id: 1
Construction Category: Overfill/Spill
Construction Description: Spill containment bucket

Tank Id: 1
Construction Category: Overfill/Spill
Construction Description: Flow shut-Off

Tank Id: 1
Construction Category: Overfill/Spill
Construction Description: Level gauges/alarms

Monitoring:
Tank ID: 1
Monitoring Description: Monitor dbl wall pipe space

Tank ID: 1
Monitoring Description: Statistical Inventory Reconcile

Tank ID: 1
Monitoring Description: Automatic tank gauging - USTs

Tank ID: 1
Monitoring Description: Monitor dbl wall tank space

Tank ID: 1
Monitoring Description: Groundwater monitoring

Piping:
Tank ID: 1
Piping Category: Miscellaneous Attributes
Piping Description: Pressurized piping system

Tank ID: 1
Piping Category: Secondary Containment
Piping Description: Double wall - pipe jacket

Tank ID: 1
Piping Category: Primary Construction
Piping Description: Approved synthetic material

Tank Id: 2
Status: In service

DRAFT

BJ'S WHOLESALE CLUB INC (Continued) **U003993922**

Status Date: 01-APR-2005
Install Date: 01-APR-2005
Substance: Unleaded gas
Content Description: Unleaded Gas
Gallons: 12000
Vessel Indicator: TANK
Tank Location: UNDERGROUND
DEP Contractor: P

Construction:
Tank Id: 2
Construction Category: Primary Construction
Construction Description: Fiberglass

Tank Id: 2
Construction Category: Secondary Containment
Construction Description: Double wall

Tank Id: 2
Construction Category: Overfill/Spill
Construction Description: Ball check valve

Tank Id: 2
Construction Category: Overfill/Spill
Construction Description: Spill containment bucket

Tank Id: 2
Construction Category: Overfill/Spill
Construction Description: Flow shut-Off

Tank Id: 2
Construction Category: Overfill/Spill
Construction Description: Level gauges/alarms

Tank Id: 2
Construction Category: Miscellaneous Attributes
Construction Description: Compartmented

Monitoring:
Tank ID: 2
Monitoring Description: Groundwater monitoring

Tank ID: 2
Monitoring Description: Monitor dbl wall tank space

Tank ID: 2
Monitoring Description: Automatic tank gauging - USTs

Tank ID: 2
Monitoring Description: Statistical Inventory Reconcile

Tank ID: 2
Monitoring Description: Mechanical line leak detector

Tank ID: 2
Monitoring Description: Monitor dbl wall pipe space

DRAFT

BJ'S WHOLESALE CLUB INC (Continued) **U003993922**

Piping:

Tank ID:	2
Piping Category:	Primary Construction
Piping Description:	Approved synthetic material
Tank ID:	2
Piping Category:	Secondary Containment
Piping Description:	Double wall - pipe jacket
Tank ID:	2
Piping Category:	Miscellaneous Attributes
Piping Description:	Pressurized piping system

Tank Id:	3
Status:	In service
Status Date:	01-APR-2005
Install Date:	01-APR-2005
Substance:	Unleaded gas
Content Description:	Unleaded Gas
Gallons:	8000
Vessel Indicator:	TANK
Tank Location:	UNDERGROUND
DEP Contractor:	P

Construction:

Tank Id:	3
Construction Category:	Primary Construction
Construction Description:	Fiberglass
Tank Id:	3
Construction Category:	Secondary Containment
Construction Description:	Double wall
Tank Id:	3
Construction Category:	Overfill/Spill
Construction Description:	Ball check valve
Tank Id:	3
Construction Category:	Overfill/Spill
Construction Description:	Spill containment bucket
Tank Id:	3
Construction Category:	Overfill/Spill
Construction Description:	Flow shut-Off
Tank Id:	3
Construction Category:	Overfill/Spill
Construction Description:	Level gauges/alarms
Tank Id:	3
Construction Category:	Miscellaneous Attributes
Construction Description:	Compartmented

Monitoring:

Tank ID:	3
Monitoring Description:	Groundwater monitoring

DRAFT

BJ'S WHOLESALE CLUB INC (Continued) **U003993922**

Tank ID: 3
Monitoring Description: Monitor dbl wall tank space

Tank ID: 3
Monitoring Description: Automatic tank gauging - USTs

Tank ID: 3
Monitoring Description: Statistical Inventory Reconcile

Tank ID: 3
Monitoring Description: Mechanical line leak detector

Tank ID: 3
Monitoring Description: Monitor dbl wall pipe space

Piping:
Tank ID: 3
Piping Category: Miscellaneous Attributes
Piping Description: Pressurized piping system

Tank ID: 3
Piping Category: Secondary Containment
Piping Description: Double wall - pipe jacket

Tank ID: 3
Piping Category: Primary Construction
Piping Description: Approved synthetic material

Click here for Florida Oculus:

AST:
Facility ID: 9807174
Facility Status: OPEN
Type Description: Retail Station
Facility Phone: (305) 508-3000
DEP Contractor Own: P
Region: STATE
Positioning Method: Not reported
Lat/Long (dms): Not reported

Owner:
Owner Id: 50008
Owner Name: BJ'S WHOLESALE CLUB INC
Owner Address: 25 RESEARCH DR
Owner Address 2: ATTN: LICENSING DEPT
Owner City,St,Zip: WESTBOROUGH, MA 01581
Owner Contact: MICHAEL POTVIN -LICENSE DEPT
Owner Phone: (774) 512-6260

Tank Id: 4
Status: In service
Status Date: 01-MAR-2010
Install Date: 01-JUL-2005
Substance: Diesel-emergen generator

DRAFT

BJ'S WHOLESALE CLUB INC (Continued) **U003993922**

Content Description: Emerg Generator Diesel
Gallons: 1000
Tank Location: ABOVEGROUND

Construction:
Tank Id: 4
Construction Category: Secondary Containment
Construction Description: Double wall

Tank Id: 4
Construction Category: Primary Construction
Construction Description: Steel

Monitoring:
Tank ID: 4
Monitoring Description: Visual inspection of ASTs

Piping:
Tank ID: 4
Piping Category: Miscellaneous Attributes
Piping Description: Abv, no soil contact

Click here for Florida Oculus:

---

79 **BJ'S GAS** **FL RGA LUST** **S115163587**
650 SE 8TH ST **N/A**
HOMESTEAD, FL

RGA LUST:

2009	BJ'S GAS	650 SE 8TH ST
2008	BJ'S GAS	650 SE 8TH ST

---

80 **MALDONADO** **FL Enforcement** **S108833674**
1446 S KROME AVE **N/A**
FL CITY, FL 33034

Enforcement Miami-Dade:
Region: DADE
Enforcement Officer: Shabbir Qureshi
Facility Type: Underground Tanks
Facility Status: Closed
Facility Status Code: C
Facility Type Code: UGT
Status Date: 1/5/1994
Case Level: Ticket Issued
Case Number: 1993081214065320
Case Description: 4 NPA TANKS
Address Description: Not reported
Folio: 1678240000050
Officer Name: Shabbir Qureshi
Case Status Level: T

DRAFT

MALDONADO (Continued) **S108833674**

Work Group: NONE
Work Group Number: 0

Region: DADE
Enforcement Officer: Not reported
Facility Type: Underground Tanks
Facility Status: Open
Facility Status Code: O
Facility Type Code: UGT
Status Date: 6/19/2000
Case Level: State Clean-Up Site
Case Number: 1994021107585390
Case Description: DISCHARGES TO GROUNDWATER
Address Description: Not reported
Folio: 1678240000050
Officer Name: Not reported
Case Status Level: SC
Work Group: UT
Work Group Number: 3879

---

80 **TONYS PAINT & BODY SHOP** **FL LUST** **U003744590**
1446 N KROME AVE **FL UST** **N/A**
FLORIDA CITY, FL 33034 **FL CLEANUP SITES**
FL DWM CONTAM

LUST:
Region: STATE
Facility Id: 9501539
Facility Status: CLOSED
Facility Type: A - Retail Station
Facility Phone: (305)246-7981
Facility Cleanup Rank: 12568
District: Southeast District
Lat/Long (dms): 25 27 39.9564 / 80 28 39.3132
Section: 24
Township: 57S
Range: 38E
Feature: Not reported
Method: Not reported
Datum: Not reported
Score: 30
Score Effective Date: 09/30/2008
Score When Ranked: 7
Operator: RICKY MALDONADO
Name Update: Not reported
Address Update: Not reported

Discharge Cleanup Summary:
Discharge Date: 12/19/1993
PCT Discharge Combined: Not reported
Cleanup Required: R - CLEANUP REQUIRED
Discharge Cleanup Status: PNTD - PARTIAL ELIGIBILITY - NO TASK LEVEL DATA
Disch Cleanup Status Date: 04/14/1995
Cleanup Work Status: INACTIVE
Information Source: D - DISCHARGE NOTIFICATION
Other Source Description: DRF
Eligibility Indicator: E - ELIGIBLE
Site Manager: GRAESSEL_RJ

DRAFT

TONYS PAINT & BODY SHOP (Continued) **U003744590**

Site Mgr End Date: Not reported
Tank Office: PCLP13 - MIAMI-DADE COUNTY DEPT OF REGULATORY & ECON RESOUR

Petroleum Cleanup Program Eligibility:
Facility ID: 9501539
Discharge Date: 19-DEC-93
Pct Discharge Combined With: Not reported
Cleanup Required: R - CLEANUP REQUIRED
Discharge Cleanup Status: PNTD - PARTIAL ELIGIBILITY - NO TASK LEVEL DATA
Disch Cleanup Status Date: 04/14/1995
Cleanup Work Status: INACTIVE
Information Source: D - DISCHARGE NOTIFICATION
Other Source Description: DRF
Application Received Date: 07-MAR-95
Cleanup Program: A - ABANDONED TANK RESTORATION PROGRAM
Eligibility Status: 14-APR-95
Elig Status Date: 14-APR-95
Letter Of Intent Date: Not reported
Redetermined: No
Inspection Date: 04/04/1995
Site Manager: GRAESSEL_RJ
Site Mgr End Date: Not reported
Tank Office: PCLP13 - MIAMI-DADE COUNTY DEPT OF REGULATORY & ECON RESOUR
Deductible Amount: 500
Deductible Paid To Date: 0
Co-Pay Amount: 0
Co-Pay Paid To Date: 0
Cap Amount: Not reported

Contaminated Media:
Discharge Date: 12/19/1993
Pct Discharge Combined With: Not reported
Cleanup Required: R - CLEANUP REQUIRED
Discharge Cleanup Status: PNTD - PARTIAL ELIGIBILITY - NO TASK LEVEL DATA
Disch Cleanup Status Date: 04/14/1995
Cleanup Work Status: INACTIVE
Information Source: D - DISCHARGE NOTIFICATION
Other Source Description: DRF
Elig Indicator: E - ELIGIBLE
Site Manager: GRAESSEL_RJ
Site Mgr End Date: Not reported
Tank Office: PCLP13 - MIAMI-DADE COUNTY DEP
Contaminated Drinking Wells: 0
Contaminated Monitoring Well: No
Contaminated Soil: Yes
Contaminated Surface Water: No
Contaminated Ground Water: Yes
Pollutant: A - Leaded Gas
Pollutant Other Description: Not reported
Gallons Discharged: Not reported

Task Information:
District: SED
Facility ID: 9501539
Facility Status: CLOSED
Facility Type: A - Retail Station -
County: MIAMI-DADE
County ID: 13
Cleanup Eligibility Status: E

DRAFT

TONYS PAINT & BODY SHOP (Continued) **U003744590**

Source Effective Date:	Not reported
Discharge Date:	12-19-1993
Cleanup Required:	R - CLEANUP REQUIRED
Discharge Cleanup Status:	PNTD - PARTIAL ELIGIBILITY - NO TASK LEVEL DATA
Disch Cleanup Status Date:	04-14-1995
SRC Action Type:	-
SRC Submit Date:	Not reported
SRC Review Date:	Not reported
SRC Completion Status:	-
SRC Issue Date:	Not reported
SRC Comment:	Not reported
Cleanup Work Status:	INACTIVE
Site Mgr:	GRAESSEL_RJ
Site Mgr End Date:	Not reported
Tank Office:	PCLP13 - Dade County
SR Task ID:	Not reported
SR Cleanup Responsible:	-
SR Funding Eligibility Type:	-
SR Actual Cost:	Not reported
SR Completion Date:	Not reported
SR Payment Date:	Not reported
SR Oral Date:	Not reported
SR Written Date:	Not reported
SR Soil Removal:	Not reported
SR Free Product Removal:	Not reported
SR Soil Tonnage Removed:	Not reported
SR Soil Treatment:	Not reported
SR Other Treatment:	Not reported
SR Alternate Proc Received Date:	Not reported
SR Alternate Procedure Status:	Not reported
SR Alternate Procedure Status Date:	Not reported
SR Alternate Procedure Comments:	Not reported
SA Task ID:	28565
SA Cleanup Responsible:	-
SA Funding Eligibility Type:	-
SA Actual Cost:	Not reported
SA Completion Date:	Not reported
SA Payment Date:	Not reported
RAP Task ID:	28566
RAP Cleanup Responsible ID:	ST - STATE
RAP Funding Eligibility Type:	-
RAP Actual Cost:	Not reported
RAP Completion Date:	Not reported
RAP Payment Date:	Not reported
RAP Last Order Approved:	Not reported
RA Task ID:	28567
RA Cleanup Responsible:	ST - STATE
RA Funding Eligibility Type:	-
RA Years to Complete:	Not reported
RA Actual Cost:	Not reported

Click here for Florida Oculus:

UST:

Facility Id:	9501539
Facility Status:	CLOSED
Type Description:	Retail Station

DRAFT

TONYS PAINT & BODY SHOP (Continued) **U003744590**

Facility Phone: (305) 246-7981
Region: STATE
Positioning Method: Not reported
Lat/Long (dms): Not reported

Owner Records Not Found for this facility id:

Tank Info:

Tank Id: 1
Status: Removed
Status Date: 01-DEC-1993
Install Date: Not reported
Substance: Unleaded gas
Content Description: Unleaded Gas
Gallons: 1000
Vessel Indicator: TANK
Tank Location: UNDERGROUND
DEP Contractor: P

Tank Id: 2
Status: Removed
Status Date: 01-DEC-1993
Install Date: Not reported
Substance: Unleaded gas
Content Description: Unleaded Gas
Gallons: 1000
Vessel Indicator: TANK
Tank Location: UNDERGROUND
DEP Contractor: P

Tank Id: 3
Status: Removed
Status Date: 01-DEC-1993
Install Date: Not reported
Substance: Waste oil
Content Description: Waste Oil
Gallons: 2000
Vessel Indicator: TANK
Tank Location: UNDERGROUND
DEP Contractor: P

Tank Id: 4
Status: Removed
Status Date: 01-DEC-1993
Install Date: Not reported
Substance: Vehicular diesel
Content Description: Vehicular Diesel
Gallons: 2000
Vessel Indicator: TANK
Tank Location: UNDERGROUND
DEP Contractor: P

Click here for Florida Oculus:

CLEANUP SITES:
DEP Cleanup Site Key: 53330548
Source Database Name: Storage Tank Contamination Monitoring

DRAFT

TONYS PAINT & BODY SHOP (Continued) **U003744590**

Source Database Id:	9501539
CPAC Program Area Id:	TK
CLLC Cleanup Category Key:	PETRO
RSC2 Remediation Status Key:	ACTIVE
Data Load Date:	04/03/2018
OC3 Office Id:	SED
Physical Address Line 2:	Not reported
OIC Object Of Interest Id:	FACIL
PC2 Proximity Id:	EXACT
Calc Coordinates Accuracy Level Id:	4
CMC2 Coordinate Method Id:	Digital Aerial Photography With Ground Control
DC4 Datum Id:	High Accuracy Reference Network
VSC1 Verification Status:	REVIEWED
Collect Username:	CARPENTER_K
Collect Date:	08/06/2009
Collect Affiliation:	TKHQ
Map Source:	2004 DOQQs
Map Source Scale:	10
Interpolation Scale:	Not reported
Verifier Username:	CARPENTER_K
Verifier Affiliation:	YORK STB
Verification Date:	08/06/2009
Verified Coordinate Method Id:	Digital Aerial Photography With Ground Control
Source Database Name Code:	STCM
CMC2 Coordinate Method ID Code:	DPHO
DC4 Datum ID Code:	HARN
Verified Coordinate Method ID Code:	DPHO
Comments:	Not reported
Latitude/Longitude (deg/min/sec):	25 27 39.9564 / 39.3132 80 28

DWM CONTAM:

Program Site Id:	9501539
Lat DD:	25
Lat MM:	27
Lat SS:	39.9564
Long DD:	80
Long MM:	28
Long SS:	39.3132
Office/ District:	PCLP13
Program Area:	Petroleum
Offsite Contamination:	U
Project Manager:	GRAESSEL_RJ
Priority Score:	30
Remediation Status:	ACTIVE
Date Known Offsite:	Not reported
Datum:	HARN
Method:	DPHO
Program Eligible:	Yes
Ineligible:	Not reported

DRAFT

80 **JULIE'S CAFE & BBQ** **FL Miami-Dade Co. GTO** **S111219629**
1448 N KROME AVE **N/A**
FLORIDA CITY, FL 33034

Miami-Dade Co. GTO:

Region:	DADE
Facility ID:	201107291248033
Permit Status:	FACILITY NO LONGER NEEDS A PERMIT OR CLOSED
Permit Code:	7
Work Group:	GDO
Work Group Number:	9243
Permit Number:	GDO-00009243
Address Description:	Not reported
Folio:	1678240000050
Title Code:	AOP
Title Code Description:	ANNUAL OPERATING PERMIT
Permit Title:	FATS, OILS AND GREASE DISCHARGE CONTROL
Permit Class:	NGT
Permit Class Description:	NO GREASE TRAP

---

80 **RICHARD L. DOLSEY PHC, INC.** **FL Miami-Dade IW** **S106912607**
1448 N KROME AVE (SUITE 101) **N/A**
FLORIDA CITY, FL 33034

Miami-Dade Co. IW5:

Region:	DADE
Facility ID:	200405051459324
Permit Status:	PERMIT ISSUED
Permit Code:	5
Work Group:	IW5
Work Group Number:	15953
Permit Number:	IW5-00015953
Address Description:	Not reported
Folio:	1678240000050
Title Code:	AOP
Title Code Description:	ANNUAL OPERATING PERMIT
Permit Title:	INDUSTRIAL WASTE 5
Permit Class:	REG
Permit Class Description:	Regular permit

---

80 **SOUTH DADE SOIL & WATER CONSERVATION DISTRICT** **FL NPDES** **S112206644**
1450 N. KROME AVE. SUITE 104 **N/A**
FLORIDA CITY, FL

WASTEWATER:

Facility ID:	FLA796867
Facility Type:	Residuals/Septage Management Facility
Status:	Active - Existing, permitted facility/site for which effluent, reclaimed water or wastewater residual discharge into the environment and/or monitoring is taking place.
District Office:	SED
NPDES Permitted Site:	No
Environmental Interest:	Not reported
Owner Type:	District
Permit Capacity:	Not reported
Party Name:	MORGAN LEVY, ADMINISTRATOR
Company Name:	South Dade Soil and Water Conservation District
RP Address:	1450 N. Krome Ave. Suite 104

DRAFT

SOUTH DADE SOIL & WATER CONSERVATION DISTRICT (Continued) **S112206644**

RP Address 2:	Not reported
RP City,Stat,Zip:	Florida City FL 33034
Telephone:	3052421288
Email:	levymorg@bellsouth.net
Issue Date:	12/28/2012
Effective Date:	12/28/2012
Expiration Date:	12/27/2017
DOC Description:	Wastewater Permit
Latitude Degrees:	Not reported
Latitude Minutes:	Not reported
Latitude Seconds:	Not reported
Longitude Degrees:	Not reported
Longitude Minutes:	Not reported
Longitude Seconds:	Not reported
Treatment:	The City of Homestead under contract with South Dade Soil and Water Conservation District to operate, maintain and manage the facility for the city. The City wil centrifuge biosolids from one of the two aerobic biosolids storage/treatment tanks. The dewa
Decode For Fstatus:	Active

---

80 **PROPOSED GAS STATION & RETAIL** **FINDS** **1009315573**
1460 N KROME AVE **ECHO** **N/A**
FLORIDA CITY, FL 33034

FINDS:

Registry ID: 110024400076

Environmental Interest/Information System

US National Pollutant Discharge Elimination System (NPDES) module of the Compliance Information System (ICIS) tracks surface water permits issued under the Clean Water Act. Under NPDES, all facilities that discharge pollutants from any point source into waters of the United States are required to obtain a permit. The permit will likely contain limits on what can be discharged, impose monitoring and reporting requirements, and include other provisions to ensure that the discharge does not adversely affect water quality.

Florida Environmental System Today Application (FIESTA) Data Maintenance (FDM) system maintains entity, environmental interest and affiliation data for the State of Florida.

Click this hyperlink while viewing on your computer to access additional FINDS: detail in the EDR Site Report.

ECHO:

Envid:	1009315573
Registry ID:	110024400076
DFR URL:	http://echo.epa.gov/detailed-facility-report?fid=110024400076

DRAFT

80 **KROME EXPRESS** **FL UST** **U004065395**
1460 S KROME AVE **FL Enforcement** **N/A**
FLORIDA CITY, FL 33034 **FL Miami-Dade Co. GTO**

UST:
Facility Id: 9810090
Facility Status: OPEN
Type Description: Retail Station
Facility Phone: (954) 562-2113
Region: STATE
Positioning Method: Not reported
Lat/Long (dms): Not reported

Owner:
Owner Id: 74063
Owner Name: KROME EXPRESS LLC
Owner Address: 27501 S DIXIE HWY
Owner Address 2: STE 402
Owner City,St,Zip: HOMESTEAD, FL 33032
Owner Contact: EDWIN FLORES
Owner Phone: (305) 389-8461

Tank Info:
Tank Id: 1
Status: In service
Status Date: 01-MAY-2007
Install Date: 01-APR-2007
Substance: Unleaded gas
Content Description: Unleaded Gas
Gallons: 15000
Vessel Indicator: TANK
Tank Location: UNDERGROUND
DEP Contractor: P

Construction:
Tank Id: 1
Construction Category: Overfill/Spill
Construction Description: Ball check valve

Tank Id: 1
Construction Category: Primary Construction
Construction Description: Fiberglass

Tank Id: 1
Construction Category: Secondary Containment
Construction Description: Double wall

Tank Id: 1
Construction Category: Overfill/Spill
Construction Description: Spill containment bucket

Tank Id: 1
Construction Category: Overfill/Spill
Construction Description: Tight fill

Monitoring:
Tank ID: 1
Monitoring Description: Monitor dbl wall tank space

DRAFT

KROME EXPRESS (Continued) **U004065395**

Tank ID: 1
Monitoring Description: Automatic tank gauging - USTs

Tank ID: 1
Monitoring Description: Mechanical line leak detector

Tank ID: 1
Monitoring Description: Monitor dbl wall pipe space

Piping:
Tank ID: 1
Piping Category: Miscellaneous Attributes
Piping Description: Pressurized piping system

Tank ID: 1
Piping Category: Secondary Containment
Piping Description: Double wall

Tank ID: 1
Piping Category: Miscellaneous Attributes
Piping Description: Dispenser liners

Tank ID: 1
Piping Category: Primary Construction
Piping Description: Fiberglass

Tank Id: 2
Status: In service
Status Date: 01-MAY-2007
Install Date: 01-APR-2007
Substance: Unleaded gas
Content Description: Unleaded Gas
Gallons: 15000
Vessel Indicator: TANK
Tank Location: UNDERGROUND
DEP Contractor: P

Construction:
Tank Id: 2
Construction Category: Overfill/Spill
Construction Description: Ball check valve

Tank Id: 2
Construction Category: Primary Construction
Construction Description: Fiberglass

Tank Id: 2
Construction Category: Secondary Containment
Construction Description: Double wall

Tank Id: 2
Construction Category: Overfill/Spill
Construction Description: Spill containment bucket

Tank Id: 2
Construction Category: Overfill/Spill

DRAFT

KROME EXPRESS (Continued) **U004065395**

Construction Description: Tight fill

Monitoring:
Tank ID: 2
Monitoring Description: Monitor dbl wall tank space

Tank ID: 2
Monitoring Description: Automatic tank gauging - USTs

Tank ID: 2
Monitoring Description: Mechanical line leak detector

Tank ID: 2
Monitoring Description: Monitor dbl wall pipe space

Piping:
Tank ID: 2
Piping Category: Secondary Containment
Piping Description: Double wall

Tank ID: 2
Piping Category: Miscellaneous Attributes
Piping Description: Pressurized piping system

Tank ID: 2
Piping Category: Miscellaneous Attributes
Piping Description: Dispenser liners

Tank ID: 2
Piping Category: Primary Construction
Piping Description: Fiberglass

Tank Id: 3
Status: In service
Status Date: 01-MAY-2007
Install Date: 01-APR-2007
Substance: Vehicular diesel
Content Description: Vehicular Diesel
Gallons: 15000
Vessel Indicator: TANK
Tank Location: UNDERGROUND
DEP Contractor: P

Construction:
Tank Id: 3
Construction Category: Overfill/Spill
Construction Description: Ball check valve

Tank Id: 3
Construction Category: Primary Construction
Construction Description: Fiberglass

Tank Id: 3
Construction Category: Secondary Containment
Construction Description: Double wall

DRAFT

KROME EXPRESS (Continued) **U004065395**

Tank Id: 3
Construction Category: Overfill/Spill
Construction Description: Spill containment bucket

Tank Id: 3
Construction Category: Overfill/Spill
Construction Description: Tight fill

Monitoring:
Tank ID: 3
Monitoring Description: Monitor dbl wall tank space

Tank ID: 3
Monitoring Description: Automatic tank gauging - USTs

Tank ID: 3
Monitoring Description: Mechanical line leak detector

Tank ID: 3
Monitoring Description: Monitor dbl wall pipe space

Piping:
Tank ID: 3
Piping Category: Miscellaneous Attributes
Piping Description: Dispenser liners

Tank ID: 3
Piping Category: Miscellaneous Attributes
Piping Description: Pressurized piping system

Tank ID: 3
Piping Category: Primary Construction
Piping Description: Fiberglass

Tank ID: 3
Piping Category: Secondary Containment
Piping Description: Double wall

Click here for Florida Oculus:

Miami-Dade Co. Tanks:
Facility ID: 200608251406534
Permit Code: 7
Work Group: UT
Work Group Number: 6643
Permit Number: UT-00006643
Location Description: Not reported
Folio: 1678240000060
Permit Status: FACILITY NO LONGER NEEDS A PERMIT OR CLOSED
Title Code: AOP
Title Status: ANNUAL OPERATING PERMIT
Permit Title: STORAGE TANKS
Class Code: NEW
Class Status: NEW PERMIT TO BE ISSUED

DRAFT

KROME EXPRESS (Continued) **U004065395**

Enforcement Miami-Dade:
- Region: DADE
- Enforcement Officer: Not reported
- Facility Type: Trees
- Facility Status: Closed
- Facility Status Code: C
- Facility Type Code: TREE
- Status Date: 6/12/2008
- Case Level: Void Ticket
- Case Number: 2008051417515180
- Case Description: VOID CITATION
- Address Description: Not reported
- Folio: 1678240000060
- Officer Name: Not reported
- Case Status Level: VO
- Work Group: TREE
- Work Group Number: 422

Miami-Dade Co. GTO:
- Region: DADE
- Facility ID: 200608020908410
- Permit Status: PERMIT ISSUED
- Permit Code: 5
- Work Group: GDO
- Work Group Number: 7486
- Permit Number: GDO-00007486
- Address Description: Not reported
- Folio: 1678240000060
- Title Code: AOP
- Title Code Description: ANNUAL OPERATING PERMIT
- Permit Title: FATS, OILS AND GREASE DISCHARGE CONTROL
- Permit Class: IGT
- Permit Class Description: INGROUND GREASE TRAP

---

81 **DION OIL CO-WAREHOUSE** **FL UST** **U003742321**
257 E LUCY ST **N/A**
FLORIDA CITY, FL 33034

UST:
- Facility Id: 9101606
- Facility Status: CLOSED
- Type Description: Fuel user/Non-retail
- Facility Phone: (305) 296-2000
- Region: STATE
- Positioning Method: DMAP
- Lat/Long (dms): 25 27 43 / 80 28 22

Owner:
- Owner Id: 5851
- Owner Name: DION OIL CO
- Owner Address: PO BOX 1209
- Owner Address 2: ATTN: JUDY SIMONS
- Owner City,St,Zip: KEY WEST, FL 33041
- Owner Contact: SUSAN BANKS
- Owner Phone: (305) 296-2000

DRAFT

DION OIL CO-WAREHOUSE (Continued) **U003742321**

Tank Info:

Tank Id:	1
Status:	Removed
Status Date:	01-JUN-2004
Install Date:	01-DEC-1989
Substance:	Unleaded gas
Content Description:	Unleaded Gas
Gallons:	4000
Vessel Indicator:	TANK
Tank Location:	UNDERGROUND
DEP Contractor:	P

Tank Id:	2
Status:	Removed
Status Date:	01-JUN-2004
Install Date:	01-DEC-1989
Substance:	Unleaded gas
Content Description:	Unleaded Gas
Gallons:	4000
Vessel Indicator:	TANK
Tank Location:	UNDERGROUND
DEP Contractor:	P

Tank Id:	3
Status:	Removed
Status Date:	01-JUN-2004
Install Date:	01-DEC-1989
Substance:	Vehicular diesel
Content Description:	Vehicular Diesel
Gallons:	10000
Vessel Indicator:	TANK
Tank Location:	UNDERGROUND
DEP Contractor:	P

Click here for Florida Oculus:

---

81 **DIONS QUIK MARTS INC** **EDR Hist Auto** **1021495841**
257 E LUCY ST **N/A**
HOMESTEAD, FL 33034

EDR Hist Auto

Year:	Name:	Type:
1996	DIONS QUIK MARTS INC	Gasoline Service Stations
1997	DIONS QUIK MARTS INC	Gasoline Service Stations
1998	DIONS QUIK MARTS INC	Gasoline Service Stations
1999	DIONS QUIK MARTS INC	Gasoline Service Stations
2000	DIONS QUIK MARTS INC	Gasoline Service Stations
2001	DIONS QUIK MARTS INC	Gasoline Service Stations
2002	DIONS QUIK MARTS INC	Gasoline Service Stations
2003	DIONS QUIK MARTS INC	Gasoline Service Stations
2004	DIONS QUIK MARTS INC	Gasoline Service Stations
2005	DIONS QUIK MARTS INC	Gasoline Service Stations
2006	DIONS QUIK MARTS INC	Gasoline Service Stations
2007	DIONS QUIK MARTS INC	Gasoline Service Stations
2008	DIONS QUIK MARTS INC	Gasoline Service Stations

DRAFT

DIONS QUIK MARTS INC (Continued) **1021495841**

2010	DIONS QUIK MARTS INC	Gasoline Service Stations
2011	DIONS QUIK MARTS INC	Gasoline Service Stations
2012	DIONS QUIK MARTS INC	Gasoline Service Stations
2013	DIONS QUIK MARTS INC	Gasoline Service Stations
2014	DIONS QUIK MARTS INC	Gasoline Service Stations

---

82 **MDW&S-PUMP STATION #691** **FL UST** **U001347177**
555 SE 8 ST **N/A**
FLORIDA CITY, FL 33033

Miami-Dade Co. Tanks:

Facility ID:	199909011840319
Permit Code:	7
Work Group:	UT
Work Group Number:	1673
Permit Number:	UT-00001673
Location Description:	Not reported
Folio:	431200281200
Permit Status:	FACILITY NO LONGER NEEDS A PERMIT OR CLOSED
Title Code:	AOP
Title Status:	ANNUAL OPERATING PERMIT
Permit Title:	STORAGE TANKS
Class Code:	REG
Class Status:	REGULAR PERMIT

---

83 **EPPINGER** **FL Enforcement** **S103430139**
103 NW 16 ST **N/A**
FLA CITY, FL 33034

Enforcement Miami-Dade:

Region:	DADE
Enforcement Officer:	Mirna Leal
Facility Type:	Trees
Facility Status:	Closed
Facility Status Code:	C
Facility Type Code:	TREE
Status Date:	10/21/1991
Case Level:	Ticket Issued
Case Number:	1992050415325940
Case Description:	Not reported
Address Description:	SW 344 STREET AND 185 AVENUE
Folio:	1678240200610
Officer Name:	Mirna Leal
Case Status Level:	T
Work Group:	NONE
Work Group Number:	0

DRAFT

84 **MAC HOMESTEAD** **FL Miami-Dade Co. GTO** **S117356982**
3000 SE 9 ST **N/A**
HOMESTEAD, FL 33030

Miami-Dade Co. GTO:

Region:	DADE
Facility ID:	201407031600360
Permit Status:	NEW FACILITY, NEVER HAD A PERMIT
Permit Code:	10
Work Group:	GDO
Work Group Number:	10272
Permit Number:	GDO-00010272
Address Description:	Not reported
Folio:	1079210110022
Title Code:	AOP
Title Code Description:	ANNUAL OPERATING PERMIT
Permit Title:	FATS, OILS AND GREASE DISCHARGE CONTROL
Permit Class:	MGRU
Permit Class Description:	MANUAL GREASE RECOVERY UNIT

---

85 **A.I.A. INVESTMENT INC. VACANT PROPERTY** **FL Miami-Dade Co. HWS** **S107550222**
1450 FEDERAL HWY **N/A**
MIAMI DADE (County), FL

Miami-Dade Co. HWS:

Region:	DADE
Property Tax Folio #:	1679190010253
Phase Type:	N
Facility ID:	2004032509404880
Phase:	6
DEP Number:	Not reported
State Class:	Not reported
Eligibility:	Not reported
State Rank:	0
Phase Description:	NATURAL ATTENUATION MONITORING PLAN APPROVED
Phase Type Description:	SITES THAT HAVE DOCUMENTED ONLY ON-SITE CONTAMINATION
COI Name:	Not reported
COI Travel Time:	Not reported
X Coordinate:	829159
Y Coordinate:	410182
Decode of state class:	Not reported
Work Group:	HWR
Work Group Number:	580
Start Date:	2004-03-23 00:00:00
Address Description:	Not reported
Latitude:	25.461
Longitude:	-80.476

---

86 **DD REALTY VENTURE, LLC DBA KRISPY KREME #1048** **FL Miami-Dade Co. GTO** **S108171206**
32999 S DIXIE HWY **N/A**
FLORIDA CITY, FL 33034

Miami-Dade Co. GTO:

Region:	DADE
Facility ID:	200610241110495
Permit Status:	PERMIT ISSUED
Permit Code:	5
Work Group:	GDO

DRAFT

DD REALTY VENTURE, LLC DBA KRISPY KREME #1048 (Continued) **S108171206**

Work Group Number:	7561
Permit Number:	GDO-00007561
Address Description:	Not reported
Folio:	1679190240030
Title Code:	AOP
Title Code Description:	ANNUAL OPERATING PERMIT
Permit Title:	FATS, OILS AND GREASE DISCHARGE CONTROL
Permit Class:	IGT
Permit Class Description:	INGROUND GREASE TRAP

---

87 **ECOL** **EDR Hist Auto** **1021094586**
1350 N KROME AVE **N/A**
HOMESTEAD, FL 33034

EDR Hist Auto

Year:	Name:	Type:
1986	ECOL	Gasoline Service Stations
1987	ECOL	Gasoline Service Stations
1988	ECOL	Gasoline Service Stations
1989	ECOL	Gasoline Service Stations
1990	ECOL	Gasoline Service Stations
1991	ECOL	Gasoline Service Stations
1992	ECOL	Gasoline Service Stations
1993	ECOL	Gasoline Service Stations
1994	ECOL	Gasoline Service Stations
1995	ECOL	Gasoline Service Stations
1996	ECOL	Gasoline Service Stations
1997	ECOL	Gasoline Service Stations
1998	ECOL	Gasoline Service Stations
1999	ECOL	Gasoline Service Stations
2000	ECOL	Gasoline Service Stations
2001	SPEEDWAY SUPERAMERICA LLC	Gasoline Service Stations
2002	SPEEDWAY SUPERAMERICA LLC	Gasoline Service Stations
2003	SPEEDWAY SUPERAMERICA LLC	Gasoline Service Stations, NEC
2004	SUNOCO INC	Gasoline Service Stations, NEC
2005	SUNOCO INC	Gasoline Service Stations, NEC
2006	SUNOCO INC	Gasoline Service Stations, NEC
2007	SUNOCO INC	Gasoline Service Stations, NEC
2008	SUNOCO INC	Gasoline Service Stations, NEC
2009	SUNOCO INC	Gasoline Service Stations, NEC
2010	SUNOCO INC	Gasoline Service Stations, NEC
2011	SUNOCO INC	Gasoline Service Stations, NEC
2012	SUNOCO INC	Gasoline Service Stations, NEC
2013	SUNOCO INC	Gasoline Service Stations, NEC
2014	SUNOCO INC	Gasoline Service Stations, NEC

DRAFT

87 **SUNOCO STATION** **FL LUST** **U001346091**
1350 KROME AVE **FL UST** **N/A**
FLORIDA CITY, FL 33034 **FL Enforcement**
FL CLEANUP SITES
FL DWM CONTAM

LUST:

Region:	STATE
Facility Id:	8504943
Facility Status:	OPEN
Facility Type:	A - Retail Station
Facility Phone:	(610)833-3761
Facility Cleanup Rank:	4567
District:	Southeast District
Lat/Long (dms):	25 27 36.4561 / 80 28 39.4372
Section:	019
Township:	057
Range:	039
Feature:	Not reported
Method:	DMAP
Datum:	0
Score:	33
Score Effective Date:	09/24/2009
Score When Ranked:	32
Operator:	KATHLEEN MCCANEY
Name Update:	06/16/2003
Address Update:	03/05/2014

Petroleum Cleanup PCT Facility Score:

Facility Cleanup Status:	ONGO - ONGOING
Contact:	LINDSAY CULLEN (ACCTS PAYABLE) | KATHLEEN MCCANEY
Contact Company:	SUNOCO RETAIL LLC
Contact Address:	3801 W CHESTER PIKE
Contact City/State/Zip:	NEWTOWN SQUARE, PA 19073
Phone:	(610)833-3761
Bad Address Ind:	N
State:	FL
Zip:	33034
Score:	33
Score Effective Date:	24-SEP-09
Related Party ID:	72812
Primary RP Role:	ACCOUNT OWNER
RP Begin Date:	04/07/2016
RP Zip:	Not reported
RP Extension:	Not reported

Discharge Cleanup Summary:

Discharge Date:	01/29/2004
PCT Discharge Combined:	Not reported
Cleanup Required:	N - NO CLEANUP REQUIRED
Discharge Cleanup Status:	NREQ - CLEANUP NOT REQUIRED
Disch Cleanup Status Date:	02/06/2008
Cleanup Work Status:	COMPLETED
Information Source:	D - DISCHARGE NOTIFICATION
Other Source Description:	Not reported
Eligibility Indicator:	I - INELIGIBLE
Site Manager:	CHIRINO_A
Site Mgr End Date:	11/20/2007
Tank Office:	PCLP13 - MIAMI-DADE COUNTY DEPT OF REGULATORY & ECON RESOUR

DRAFT

SUNOCO STATION (Continued) **U001346091**

Discharge Date:	07/14/1989
PCT Discharge Combined:	Not reported
Cleanup Required:	R - CLEANUP REQUIRED
Discharge Cleanup Status:	RA - RA ONGOING
Disch Cleanup Status Date:	06/16/1994
Cleanup Work Status:	INACTIVE
Information Source:	I - PLIRP (INSURANCE)
Other Source Description:	Not reported
Eligibility Indicator:	E - ELIGIBLE
Site Manager:	RODRIGUEZ_RX
Site Mgr End Date:	Not reported
Tank Office:	PCLP13 - MIAMI-DADE COUNTY DEPT OF REGULATORY & ECON RESOUR
Discharge Date:	09/04/1998
PCT Discharge Combined:	Not reported
Cleanup Required:	R - CLEANUP REQUIRED
Discharge Cleanup Status:	RA - RA ONGOING
Disch Cleanup Status Date:	08/05/2008
Cleanup Work Status:	INACTIVE
Information Source:	D - DISCHARGE NOTIFICATION
Other Source Description:	Not reported
Eligibility Indicator:	E - ELIGIBLE
Site Manager:	RODRIGUEZ_RX
Site Mgr End Date:	Not reported
Tank Office:	PCLP13 - MIAMI-DADE COUNTY DEPT OF REGULATORY & ECON RESOUR

Petroleum Cleanup Program Eligibility:

Facility ID:	8504943
Discharge Date:	04-SEP-98
Pct Discharge Combined With:	Not reported
Cleanup Required:	R - CLEANUP REQUIRED
Discharge Cleanup Status:	RA - RA ONGOING
Disch Cleanup Status Date:	08/05/2008
Cleanup Work Status:	INACTIVE
Information Source:	D - DISCHARGE NOTIFICATION
Other Source Description:	Not reported
Application Received Date:	06-SEP-02
Cleanup Program:	P - PETROLEUM LIABILITY AND RESTORATION INSURANCE PROGRAM
Eligibility Status:	23-SEP-02
Elig Status Date:	23-SEP-02
Letter Of Intent Date:	Not reported
Redetermined:	No
Inspection Date:	09/18/1998
Site Manager:	RODRIGUEZ_RX
Site Mgr End Date:	Not reported
Tank Office:	PCLP13 - MIAMI-DADE COUNTY DEPT OF REGULATORY & ECON RESOUR
Deductible Amount:	10000
Deductible Paid To Date:	0
Co-Pay Amount:	Not reported
Co-Pay Paid To Date:	0
Cap Amount:	300000
Facility ID:	8504943
Discharge Date:	14-JUL-89
Pct Discharge Combined With:	Not reported
Cleanup Required:	R - CLEANUP REQUIRED
Discharge Cleanup Status:	RA - RA ONGOING
Disch Cleanup Status Date:	06/16/1994
Cleanup Work Status:	INACTIVE
Information Source:	I - PLIRP (INSURANCE)

DRAFT

SUNOCO STATION (Continued) **U001346091**

Other Source Description:	Not reported
Application Received Date:	17-JUL-89
Cleanup Program:	P - PETROLEUM LIABILITY AND RESTORATION INSURANCE PROGRAM
Eligibility Status:	26-MAR-90
Elig Status Date:	26-MAR-90
Letter Of Intent Date:	04/05/1993
Redetermined:	No
Inspection Date:	09/28/1989
Site Manager:	RODRIGUEZ_RX
Site Mgr End Date:	Not reported
Tank Office:	PCLP13 - MIAMI-DADE COUNTY DEPT OF REGULATORY & ECON RESOUR
Deductible Amount:	500
Deductible Paid To Date:	500
Co-Pay Amount:	0
Co-Pay Paid To Date:	0
Cap Amount:	1200000

Contaminated Media:

Discharge Date:	01/29/2004
Pct Discharge Combined With:	Not reported
Cleanup Required:	N - NO CLEANUP REQUIRED
Discharge Cleanup Status:	NREQ - CLEANUP NOT REQUIRED
Disch Cleanup Status Date:	02/06/2008
Cleanup Work Status:	COMPLETED
Information Source:	D - DISCHARGE NOTIFICATION
Other Source Description:	Not reported
Elig Indicator:	I - INELIGIBLE
Site Manager:	CHIRINO_A
Site Mgr End Date:	11/20/2007
Tank Office:	PCLP13 - MIAMI-DADE COUNTY DEP
Contaminated Drinking Wells:	Not reported
Contaminated Monitoring Well:	Not reported
Contaminated Soil:	Yes
Contaminated Surface Water:	Not reported
Contaminated Ground Water:	Yes
Pollutant:	B - Unleaded Gas
Pollutant Other Description:	Not reported
Gallons Discharged:	Not reported
Discharge Date:	07/14/1989
Pct Discharge Combined With:	Not reported
Cleanup Required:	R - CLEANUP REQUIRED
Discharge Cleanup Status:	RA - RA ONGOING
Disch Cleanup Status Date:	06/16/1994
Cleanup Work Status:	INACTIVE
Information Source:	I - PLIRP (INSURANCE)
Other Source Description:	Not reported
Elig Indicator:	E - ELIGIBLE
Site Manager:	RODRIGUEZ_RX
Site Mgr End Date:	Not reported
Tank Office:	PCLP13 - MIAMI-DADE COUNTY DEP
Contaminated Drinking Wells:	0
Contaminated Monitoring Well:	Yes
Contaminated Soil:	No
Contaminated Surface Water:	No
Contaminated Ground Water:	Yes
Pollutant:	B - Unleaded Gas
Pollutant Other Description:	Not reported
Gallons Discharged:	Not reported

DRAFT

SUNOCO STATION (Continued) **U001346091**

Discharge Date:	09/04/1998
Pct Discharge Combined With:	Not reported
Cleanup Required:	R - CLEANUP REQUIRED
Discharge Cleanup Status:	RA - RA ONGOING
Disch Cleanup Status Date:	08/05/2008
Cleanup Work Status:	INACTIVE
Information Source:	D - DISCHARGE NOTIFICATION
Other Source Description:	Not reported
Elig Indicator:	E - ELIGIBLE
Site Manager:	RODRIGUEZ_RX
Site Mgr End Date:	Not reported
Tank Office:	PCLP13 - MIAMI-DADE COUNTY DEP
Contaminated Drinking Wells:	Not reported
Contaminated Monitoring Well:	Yes
Contaminated Soil:	Not reported
Contaminated Surface Water:	Not reported
Contaminated Ground Water:	Yes
Pollutant:	B - Unleaded Gas
Pollutant Other Description:	Not reported
Gallons Discharged:	Not reported

Task Information:

District:	SED
Facility ID:	8504943
Facility Status:	OPEN
Facility Type:	A - Retail Station -
County:	MIAMI-DADE
County ID:	13
Cleanup Eligibility Status:	I
Source Effective Date:	Not reported
Discharge Date:	01-29-2004
Cleanup Required:	N - NO CLEANUP REQUIRED
Discharge Cleanup Status:	NREQ - CLEANUP NOT REQUIRED
Disch Cleanup Status Date:	02-06-2008
SRC Action Type:	-
SRC Submit Date:	Not reported
SRC Review Date:	Not reported
SRC Completion Status:	-
SRC Issue Date:	Not reported
SRC Comment:	Not reported
Cleanup Work Status:	COMPLETED
Site Mgr:	CHIRINO_A
Site Mgr End Date:	11-20-2007
Tank Office:	PCLP13 - Dade County
SR Task ID:	Not reported
SR Cleanup Responsible:	-
SR Funding Eligibility Type:	-
SR Actual Cost:	Not reported
SR Completion Date:	Not reported
SR Payment Date:	Not reported
SR Oral Date:	Not reported
SR Written Date:	Not reported
SR Soil Removal:	Not reported
SR Free Product Removal:	Not reported
SR Soil Tonnage Removed:	Not reported
SR Soil Treatment:	Not reported
SR Other Treatment:	Not reported
SR Alternate Proc Received Date:	Not reported

DRAFT

SUNOCO STATION (Continued) **U001346091**

SR Alternate Procedure Status:	Not reported
SR Alternate Procedure Status Date:	Not reported
SR Alternate Procedure Comments:	Not reported
SA Task ID:	78583
SA Cleanup Responsible:	-
SA Funding Eligibility Type:	-
SA Actual Cost:	Not reported
SA Completion Date:	Not reported
SA Payment Date:	Not reported
RAP Task ID:	Not reported
RAP Cleanup Responsible ID:	-
RAP Funding Eligibility Type:	-
RAP Actual Cost:	Not reported
RAP Completion Date:	Not reported
RAP Payment Date:	Not reported
RAP Last Order Approved:	Not reported
RA Task ID:	Not reported
RA Cleanup Responsible:	-
RA Funding Eligibility Type:	-
RA Years to Complete:	Not reported
RA Actual Cost:	Not reported
District:	SED
Facility ID:	8504943
Facility Status:	OPEN
Facility Type:	A - Retail Station -
County:	MIAMI-DADE
County ID:	13
Cleanup Eligibility Status:	E
Source Effective Date:	Not reported
Discharge Date:	07-14-1989
Cleanup Required:	R - CLEANUP REQUIRED
Discharge Cleanup Status:	RA - RA ONGOING
Disch Cleanup Status Date:	06-16-1994
SRC Action Type:	-
SRC Submit Date:	Not reported
SRC Review Date:	Not reported
SRC Completion Status:	-
SRC Issue Date:	Not reported
SRC Comment:	Not reported
Cleanup Work Status:	INACTIVE
Site Mgr:	RODRIGUEZ_RX
Site Mgr End Date:	Not reported
Tank Office:	PCLP13 - Dade County
SR Task ID:	34244
SR Cleanup Responsible:	RP - RESPONSIBLE PARTY
SR Funding Eligibility Type:	-
SR Actual Cost:	$7,624.52
SR Completion Date:	09-20-1990
SR Payment Date:	11-02-1993
SR Oral Date:	Not reported
SR Written Date:	Not reported
SR Soil Removal:	Y
SR Free Product Removal:	Y
SR Soil Tonnage Removed:	1061
SR Soil Treatment:	Not reported
SR Other Treatment:	Not reported
SR Alternate Proc Received Date:	Not reported

DRAFT

SUNOCO STATION (Continued) **U001346091**

SR Alternate Procedure Status:	Not reported
SR Alternate Procedure Status Date:	Not reported
SR Alternate Procedure Comments:	Not reported
SA Task ID:	34245
SA Cleanup Responsible:	RP - RESPONSIBLE PARTY
SA Funding Eligibility Type:	-
SA Actual Cost:	Not reported
SA Completion Date:	01-22-1991
SA Payment Date:	Not reported
RAP Task ID:	34246
RAP Cleanup Responsible ID:	RP - RESPONSIBLE PARTY
RAP Funding Eligibility Type:	-
RAP Actual Cost:	Not reported
RAP Completion Date:	10-29-1992
RAP Payment Date:	Not reported
RAP Last Order Approved:	1992-10-29 00:00:00
RA Task ID:	34247
RA Cleanup Responsible:	RP - RESPONSIBLE PARTY
RA Funding Eligibility Type:	-
RA Years to Complete:	Not reported
RA Actual Cost:	Not reported
District:	SED
Facility ID:	8504943
Facility Status:	OPEN
Facility Type:	A - Retail Station -
County:	MIAMI-DADE
County ID:	13
Cleanup Eligibility Status:	E
Source Effective Date:	Not reported
Discharge Date:	09-04-1998
Cleanup Required:	R - CLEANUP REQUIRED
Discharge Cleanup Status:	RA - RA ONGOING
Disch Cleanup Status Date:	08-05-2008
SRC Action Type:	-
SRC Submit Date:	Not reported
SRC Review Date:	Not reported
SRC Completion Status:	-
SRC Issue Date:	Not reported
SRC Comment:	Not reported
Cleanup Work Status:	INACTIVE
Site Mgr:	RODRIGUEZ_RX
Site Mgr End Date:	Not reported
Tank Office:	PCLP13 - Dade County
SR Task ID:	Not reported
SR Cleanup Responsible:	-
SR Funding Eligibility Type:	-
SR Actual Cost:	Not reported
SR Completion Date:	Not reported
SR Payment Date:	Not reported
SR Oral Date:	Not reported
SR Written Date:	Not reported
SR Soil Removal:	Not reported
SR Free Product Removal:	Not reported
SR Soil Tonnage Removed:	Not reported
SR Soil Treatment:	Not reported
SR Other Treatment:	Not reported
SR Alternate Proc Received Date:	Not reported

DRAFT

SUNOCO STATION (Continued) **U001346091**

SR Alternate Procedure Status:	Not reported
SR Alternate Procedure Status Date:	Not reported
SR Alternate Procedure Comments:	Not reported
SA Task ID:	84127
SA Cleanup Responsible:	-
SA Funding Eligibility Type:	-
SA Actual Cost:	Not reported
SA Completion Date:	Not reported
SA Payment Date:	Not reported
RAP Task ID:	Not reported
RAP Cleanup Responsible ID:	-
RAP Funding Eligibility Type:	-
RAP Actual Cost:	Not reported
RAP Completion Date:	Not reported
RAP Payment Date:	Not reported
RAP Last Order Approved:	Not reported
RA Task ID:	83241
RA Cleanup Responsible:	-
RA Funding Eligibility Type:	-
RA Years to Complete:	Not reported
RA Actual Cost:	Not reported

Click here for Florida Oculus:

UST:

Facility Id:	8504943
Facility Status:	OPEN
Type Description:	Retail Station
Facility Phone:	(407) 247-6750
Region:	STATE
Positioning Method:	DMAP
Lat/Long (dms):	25 27 36 / 80 28 40

Owner:

Owner Id:	20385
Owner Name:	7-ELEVEN INC - GASOLINE COMP DEPT 0148
Owner Address:	PO BOX 711
Owner Address 2:	ATTN: FL REGION COMPLIANCE MGR
Owner City,St,Zip:	DALLAS, TX 75221
Owner Contact:	JOHN MEYER /CATHY WISE 407-247-6750
Owner Phone:	(904) 501-6827

Tank Info:

Tank Id:	1
Status:	Removed
Status Date:	Not reported
Install Date:	01-JUL-1963
Substance:	Vehicular diesel
Content Description:	Vehicular Diesel
Gallons:	4000
Vessel Indicator:	TANK
Tank Location:	UNDERGROUND
DEP Contractor:	P

Tank Id:	1R1
Status:	Removed
Status Date:	30-SEP-1990

DRAFT

SUNOCO STATION (Continued) **U001346091**

Install Date:	01-DEC-1985
Substance:	Leaded gas
Content Description:	Leaded Gas
Gallons:	10000
Vessel Indicator:	TANK
Tank Location:	UNDERGROUND
DEP Contractor:	P
Tank Id:	2
Status:	Removed
Status Date:	Not reported
Install Date:	01-JUL-1963
Substance:	Leaded gas
Content Description:	Leaded Gas
Gallons:	8000
Vessel Indicator:	TANK
Tank Location:	UNDERGROUND
DEP Contractor:	P
Tank Id:	2R1
Status:	Removed
Status Date:	30-SEP-1990
Install Date:	01-JUL-1981
Substance:	Unleaded gas
Content Description:	Unleaded Gas
Gallons:	10000
Vessel Indicator:	TANK
Tank Location:	UNDERGROUND
DEP Contractor:	P
Tank Id:	3
Status:	Removed
Status Date:	Not reported
Install Date:	01-JUL-1963
Substance:	Leaded gas
Content Description:	Leaded Gas
Gallons:	8000
Vessel Indicator:	TANK
Tank Location:	UNDERGROUND
DEP Contractor:	P
Tank Id:	3R1
Status:	Removed
Status Date:	30-SEP-1990
Install Date:	01-JUL-1981
Substance:	Unleaded gas
Content Description:	Unleaded Gas
Gallons:	6000
Vessel Indicator:	TANK
Tank Location:	UNDERGROUND
DEP Contractor:	P
Tank Id:	4
Status:	In service
Status Date:	Not reported
Install Date:	01-SEP-1990
Substance:	Unleaded gas

DRAFT

SUNOCO STATION (Continued) **U001346091**

Content Description: Unleaded Gas
Gallons: 15000
Vessel Indicator: TANK
Tank Location: UNDERGROUND
DEP Contractor: P

Construction:
Tank Id: 4
Construction Category: Overfill/Spill
Construction Description: Level gauges/alarms

Tank Id: 4
Construction Category: Overfill/Spill
Construction Description: Flow shut-Off

Tank Id: 4
Construction Category: Primary Construction
Construction Description: Steel

Tank Id: 4
Construction Category: Corrosion Protection
Construction Description: Sacrificial anode CP

Tank Id: 4
Construction Category: Secondary Containment
Construction Description: Double wall

Tank Id: 4
Construction Category: Overfill/Spill
Construction Description: Spill containment bucket

Tank Id: 4
Construction Category: Overfill/Spill
Construction Description: Tight fill

Monitoring:
Tank ID: 4
Monitoring Description: Manually sampled wells

Tank ID: 4
Monitoring Description: Monitor dbl wall tank space

Tank ID: 4
Monitoring Description: Monitor dbl wall pipe space

Tank ID: 4
Monitoring Description: Mechanical line leak detector

Tank ID: 4
Monitoring Description: Continuous electronic sensing

Tank ID: 4
Monitoring Description: Electronic monitor dispenser liners

Tank ID: 4
Monitoring Description: Electronic monitor pipe sumps

DRAFT

SUNOCO STATION (Continued) **U001346091**

Piping:

Tank ID:	4
Piping Category:	Miscellaneous Attributes
Piping Description:	Dispenser liners
Tank ID:	4
Piping Category:	Miscellaneous Attributes
Piping Description:	Pressurized piping system
Tank ID:	4
Piping Category:	Primary Construction
Piping Description:	Fiberglass
Tank ID:	4
Piping Category:	Secondary Containment
Piping Description:	Double wall - pipe jacket
Tank Id:	5
Status:	In service
Status Date:	Not reported
Install Date:	01-SEP-1990
Substance:	Unleaded gas
Content Description:	Unleaded Gas
Gallons:	10000
Vessel Indicator:	TANK
Tank Location:	UNDERGROUND
DEP Contractor:	P

Construction:

Tank Id:	5
Construction Category:	Overfill/Spill
Construction Description:	Level gauges/alarms
Tank Id:	5
Construction Category:	Overfill/Spill
Construction Description:	Flow shut-Off
Tank Id:	5
Construction Category:	Primary Construction
Construction Description:	Steel
Tank Id:	5
Construction Category:	Corrosion Protection
Construction Description:	Sacrificial anode CP
Tank Id:	5
Construction Category:	Secondary Containment
Construction Description:	Double wall
Tank Id:	5
Construction Category:	Overfill/Spill
Construction Description:	Spill containment bucket
Tank Id:	5
Construction Category:	Overfill/Spill
Construction Description:	Tight fill

DRAFT

SUNOCO STATION (Continued) **U001346091**

Monitoring:
Tank ID: 5
Monitoring Description: Manually sampled wells

Tank ID: 5
Monitoring Description: Monitor dbl wall tank space

Tank ID: 5
Monitoring Description: Monitor dbl wall pipe space

Tank ID: 5
Monitoring Description: Continuous electronic sensing

Tank ID: 5
Monitoring Description: Electronic monitor dispenser liners

Tank ID: 5
Monitoring Description: Mechanical line leak detector

Tank ID: 5
Monitoring Description: Electronic monitor pipe sumps

Piping:
Tank ID: 5
Piping Category: Miscellaneous Attributes
Piping Description: Dispenser liners

Tank ID: 5
Piping Category: Secondary Containment
Piping Description: Double wall - pipe jacket

Tank ID: 5
Piping Category: Miscellaneous Attributes
Piping Description: Pressurized piping system

Tank ID: 5
Piping Category: Primary Construction
Piping Description: Fiberglass

Click here for Florida Oculus:

Miami-Dade Co. Tanks:
Facility ID: 199909011830395
Permit Code: 7
Work Group: UT
Work Group Number: 349
Permit Number: UT-00000349
Location Description: Not reported
Folio: 1678240000460
Permit Status: FACILITY NO LONGER NEEDS A PERMIT OR CLOSED
Title Code: AOP
Title Status: ANNUAL OPERATING PERMIT
Permit Title: STORAGE TANKS
Class Code: REG

DRAFT

SUNOCO STATION (Continued) **U001346091**

Class Status: REGULAR PERMIT

Enforcement Miami-Dade:
- Region: DADE
- Enforcement Officer: FRANCISCO VERRIRE
- Facility Type: Underground Tanks
- Facility Status: Closed
- Facility Status Code: C
- Facility Type Code: UGT
- Status Date: 2/12/2008
- Case Level: Administrative Stage
- Case Number: 2004031115150320
- Case Description: CASE BEING HANDLED BY SECTION
- Address Description: Not reported
- Folio: 1678240000460
- Officer Name: FRANCISCO VERRIRE
- Case Status Level: A
- Work Group: UT
- Work Group Number: 349

CLEANUP SITES:
- DEP Cleanup Site Key: 53328415
- Source Database Name: Storage Tank Contamination Monitoring
- Source Database Id: 8504943
- CPAC Program Area Id: TK
- CLLC Cleanup Category Key: PETRO
- RSC2 Remediation Status Key: ACTIVE
- Data Load Date: 04/03/2018
- OC3 Office Id: SED
- Physical Address Line 2: Not reported
- OIC Object Of Interest Id: FACIL
- PC2 Proximity Id: EXACT
- Calc Coordinates Accuracy Level Id: 4
- CMC2 Coordinate Method Id: Digital Aerial Photography With Ground Control
- DC4 Datum Id: High Accuracy Reference Network
- VSC1 Verification Status: REVIEWED
- Collect Username: HYDE_J
- Collect Date: 10/01/2003
- Collect Affiliation: CONTRACTOR
- Map Source: 1994 doqs
- Map Source Scale: 4078
- Interpolation Scale: Not reported
- Verifier Username: HYDE_J
- Verifier Affiliation: CONTRACTOR
- Verification Date: 10/01/2003
- Verified Coordinate Method Id: Digital Aerial Photography With Ground Control
- Source Database Name Code: STCM
- CMC2 Coordinate Method ID Code: DPHO
- DC4 Datum ID Code: HARN
- Verified Coordinate Method ID Code: DPHO
- Comments: Not reported
- Latitude/Longitude (deg/min/sec): 25 27 36.4561 / 39.4372 80 28

DWM CONTAM:
- Program Site Id: 8504943
- Lat DD: 25

DRAFT

SUNOCO STATION (Continued) **U001346091**

Lat MM:	27
Lat SS:	36.4561
Long DD:	80
Long MM:	28
Long SS:	39.4372
Office/ District:	PCLP13
Program Area:	Petroleum
Offsite Contamination:	U
Project Manager:	RODRIGUEZ_RX
Priority Score:	33
Remediation Status:	ACTIVE
Date Known Offsite:	Not reported
Datum:	HARN
Method:	DPHO
Program Eligible:	Yes
Ineligible:	Yes

---

87 **SPEEDWAY SUPERAMERICA, LLC (FDEP 138504943)** **FL Miami-Dade Co. HWS** **S107553038**
1350 KROME AVE **N/A**
MIAMI DADE (County), FL

Miami-Dade Co. HWS:

Region:	DADE
Property Tax Folio #:	1678240000460
Phase Type:	M
Facility ID:	1999090423380520
Phase:	6
DEP Number:	8504943
State Class:	FPLRIP
Eligibility:	APPROVED
State Rank:	30
Phase Description:	NATURAL ATTENUATION MONITORING PLAN APPROVED
Phase Type Description:	MULTIPLE/COMBINED DISCHARGE
COI Name:	Not reported
COI Travel Time:	Not reported
X Coordinate:	828438
Y Coordinate:	409766
Decode of state class:	Florida Petroleum Liability and Restoration Insurance Program: In order to be eligible for a state program, the responsible party must have third-party liability insurance protection as well as excess corrective action coverage.
Work Group:	UT
Work Group Number:	349
Start Date:	1998-09-04 00:00:00
Address Description:	Not reported
Latitude:	25.46
Longitude:	-80.478

DRAFT

87 **SPEEDWAY/STARVIN MARVIN (FDEP-8504943)** **FL Miami-Dade Co. HWS** **S107553039**
1350 KROME AVE **N/A**
MIAMI DADE (County), FL

Miami-Dade Co. HWS:

Region:	DADE
Property Tax Folio #:	1678240000460
Phase Type:	R
Facility ID:	1999090423380940
Phase:	6
DEP Number:	8504943
State Class:	FPLIRP
Eligibility:	APPROVED
State Rank:	32
Phase Description:	NATURAL ATTENUATION MONITORING PLAN APPROVED
Phase Type Description:	POST RAP SITES
COI Name:	Not reported
COI Travel Time:	Not reported
X Coordinate:	828438
Y Coordinate:	409766
Decode of state class:	Not reported
Work Group:	UT
Work Group Number:	349
Start Date:	1989-07-14 00:00:00
Address Description:	Not reported
Latitude:	25.46
Longitude:	-80.478

---

87 **HAVANA'S BAKERY CAFE, LLC** **FL Miami-Dade Co. GTO** **S109141422**
1380 N KROME AVE (#113) **N/A**
FLORIDA CITY, FL 33034

Miami-Dade Co. GTO:

Region:	DADE
Facility ID:	200806261511351
Permit Status:	NOV ISSUED
Permit Code:	2
Work Group:	GDO
Work Group Number:	8068
Permit Number:	GDO-00008068
Address Description:	Not reported
Folio:	1678240000450
Title Code:	AOP
Title Code Description:	ANNUAL OPERATING PERMIT
Permit Title:	FATS, OILS AND GREASE DISCHARGE CONTROL
Permit Class:	MGRU
Permit Class Description:	MANUAL GREASE RECOVERY UNIT
Region:	DADE
Facility ID:	201004081135171
Permit Status:	PERMIT ISSUED
Permit Code:	5
Work Group:	GDO
Work Group Number:	8737
Permit Number:	GDO-00008737
Address Description:	Not reported
Folio:	1678240000450
Title Code:	AOP
Title Code Description:	ANNUAL OPERATING PERMIT
Permit Title:	FATS, OILS AND GREASE DISCHARGE CONTROL

DRAFT

HAVANA'S BAKERY CAFE, LLC (Continued) **S109141422**

Permit Class: IGT
Permit Class Description: INGROUND GREASE TRAP

---

88 **ALDI FLORIDA CITY** **FINDS 1016701031**
33290 S DIXIE HWY **ECHO N/A**
HOMESTEAD, FL 33034

FINDS:

Registry ID: 110056400684

Environmental Interest/Information System
US National Pollutant Discharge Elimination System (NPDES) module of the Compliance Information System (ICIS) tracks surface water permits issued under the Clean Water Act. Under NPDES, all facilities that discharge pollutants from any point source into waters of the United States are required to obtain a permit. The permit will likely contain limits on what can be discharged, impose monitoring and reporting requirements, and include other provisions to ensure that the discharge does not adversely affect water quality.

Click this hyperlink while viewing on your computer to access additional FINDS: detail in the EDR Site Report.

ECHO:
Envid: 1016701031
Registry ID: 110056400684
DFR URL: http://echo.epa.gov/detailed-facility-report?fid=110056400684

---

88 **ALDI AT FLORIDA CITY** **FL NPDES S116552404**
33290 S DIXIE HWY **N/A**
FLORIDA CITY, FL

WASTEWATER:
Facility ID: FLR10NW59
Facility Type: Construction Stormwater GP
Status: Active - Existing, permitted facility/site for which effluent, reclaimed water or wastewater residual discharge into the environment and/or monitoring is taking place.
District Office: TLST
NPDES Permitted Site: Not reported
Environmental Interest: Not reported
Owner Type: Unknown
Permit Capacity: Not reported
Party Name: Adam Kastl, Director of Real Estate
Company Name: Aldi Inc
RP Address: 2056 Vista Pkwy
RP Address 2: Not reported
RP City,Stat,Zip: West Palm Beach FL 33411
Telephone: 561640800
Email: adam.kastl@aldi.us
Issue Date: 04/03/2014
Effective Date: 04/03/2014
Expiration Date: 04/02/2019
DOC Description: Generic Permit

DRAFT

ALDI AT FLORIDA CITY (Continued) **S116552404**

Latitude Degrees:	25
Latitude Minutes:	27
Latitude Seconds:	29.92
Longitude Degrees:	80
Longitude Minutes:	28
Longitude Seconds:	32.9
Treatment:	Not reported
Decode For Fstatus:	Active

---

88 **AMERICLEAN** **RCRA NonGen / NLR** **1005441767**
1199 NE 1ST AVE **FINDS** **FLR000071365**
FLORIDA CITY, FL 33034 **ECHO**

RCRA NonGen / NLR:

Date form received by agency:	11/16/2011
Facility name:	AMERICLEAN
Facility address:	1199 NE 1ST AVE FLORIDA CITY, FL 33034-2409
EPA ID:	FLR000071365
Mailing address:	NE 1ST AVE FLORIDA CITY, FL 33034-2409
Contact:	GENGHIS KHAN
Contact address:	NE 1ST AVE FLORIDA CITY, FL 33034-2409
Contact country:	US
Contact telephone:	305-248-6601
Contact email:	Not reported
EPA Region:	04
Land type:	Private
Classification:	Non-Generator
Description:	Handler: Non-Generators do not presently generate hazardous waste

Owner/Operator Summary:

Owner/operator name:	GENGHIS KHAN
Owner/operator address:	1199 NE 1ST AVE FLORIDA CITY, FL 33034
Owner/operator country:	US
Owner/operator telephone:	Not reported
Owner/operator email:	Not reported
Owner/operator fax:	Not reported
Owner/operator extension:	Not reported
Legal status:	Private
Owner/Operator Type:	Owner
Owner/Op start date:	12/28/2000
Owner/Op end date:	Not reported

Handler Activities Summary:

U.S. importer of hazardous waste:	No
Mixed waste (haz. and radioactive):	No
Recycler of hazardous waste:	No
Transporter of hazardous waste:	No
Treater, storer or disposer of HW:	No
Underground injection activity:	No
On-site burner exemption:	No
Furnace exemption:	No
Used oil fuel burner:	No
Used oil processor:	No

DRAFT

AMERICLEAN (Continued) **1005441767**

User oil refiner: No
Used oil fuel marketer to burner: No
Used oil Specification marketer: No
Used oil transfer facility: No
Used oil transporter: No

Historical Generators:
Date form received by agency: 12/28/2000
Site name: AMERICLEAN
Classification: Small Quantity Generator

. Waste code: F002
. Waste name: THE FOLLOWING SPENT HALOGENATED SOLVENTS: TETRACHLOROETHYLENE, METHYLENE CHLORIDE, TRICHLOROETHYLENE, 1,1,1-TRICHLOROETHANE, CHLOROBENZENE, 1,1,2-TRICHLORO-1,2,2-TRIFLUOROETHANE, ORTHO-DICHLOROBENZENE, TRICHLOROFLUOROMETHANE, AND 1,1,2, TRICHLOROETHANE; ALL SPENT SOLVENT MIXTURES/BLENDS CONTAINING, BEFORE USE, A TOTAL OF TEN PERCENT OR MORE (BY VOLUME) OF ONE OR MORE OF THE ABOVE HALOGENATED SOLVENTS OR THOSE SOLVENTS LISTED IN F001, F004, AND F005; AND STILL BOTTOMS FROM THE RECOVERY OF THESE SPENT SOLVENTS AND SPENT SOLVENT MIXTURES.

Violation Status: No violations found

Evaluation Action Summary:
Evaluation date: 11/10/2011
Evaluation: COMPLIANCE EVALUATION INSPECTION ON-SITE
Area of violation: Not reported
Date achieved compliance: Not reported
Evaluation lead agency: State

FINDS:

Registry ID: 110001749403

Environmental Interest/Information System
AFS (Aerometric Information Retrieval System (AIRS) Facility Subsystem) replaces the former Compliance Data System (CDS), the National Emission Data System (NEDS), and the Storage and Retrieval of Aerometric Data (SAROAD). AIRS is the national repository for information concerning airborne pollution in the United States. AFS is used to track emissions and compliance data from industrial plants. AFS data are utilized by states to prepare State Implementation Plans to comply with regulatory programs and by EPA as an input for the estimation of total national emissions. AFS is undergoing a major redesign to support facility operating permits required under Title V of the Clean Air Act.

RCRAInfo is a national information system that supports the Resource Conservation and Recovery Act (RCRA) program through the tracking of events and activities related to facilities that generate, transport, and treat, store, or dispose of hazardous waste. RCRAInfo allows RCRA program staff to track the notification, permit, compliance, and corrective action activities required under RCRA.

AIR MINOR

DRAFT

AMERICLEAN (Continued) **1005441767**

Florida Environmental System Today Application (FIESTA) Data Maintenance (FDM) system maintains entity, environmental interest and affiliation data for the State of Florida.

~~Click this hyperlink~~ while viewing on your computer to access additional FINDS: detail in the EDR Site Report.

ECHO:

Envid:	1005441767
Registry ID:	110001749403
DFR URL:	http://echo.epa.gov/detailed-facility-report?fid=110001749403

---

88 **AMERICLEAN EXPRESS, INC.** **FL Miami-Dade IW** **S103262360**
1199 NE 1 AVE **FL Enforcement** **N/A**
FLORIDA CITY, FL 33034 **FL Miami-Dade Co. AP**

Miami-Dade Co. IW5:

Region:	DADE
Facility ID:	199909110956215
Permit Status:	FACILITY NO LONGER NEEDS A PERMIT OR CLOSED
Permit Code:	7
Work Group:	IW5
Work Group Number:	10190
Permit Number:	IW5-00010190
Address Description:	Not reported
Folio:	1679190000121
Title Code:	AOP
Title Code Description:	ANNUAL OPERATING PERMIT
Permit Title:	INDUSTRIAL WASTE 5
Permit Class:	REG
Permit Class Description:	Regular permit

Enforcement Miami-Dade:

Region:	DADE
Enforcement Officer:	SHARON CRABTREE
Facility Type:	Stationary Air Source
Facility Status:	Closed
Facility Status Code:	C
Facility Type Code:	AIR[S]
Status Date:	1/2/2002
Case Level:	Administrative Stage
Case Number:	2001122713471550
Case Description:	HANDLED BY INSPECTOR
Address Description:	Not reported
Folio:	1679190000121
Officer Name:	SHARON CRABTREE
Case Status Level:	A
Work Group:	AP
Work Group Number:	1909

Miami-Dade Co. AP:

Region:	DADE
Facility ID:	200904131043382
Work Group:	AP
Work Group Number:	2799

DRAFT

AMERICLEAN EXPRESS, INC. (Continued) **S103262360**

Permit Number:	AP-00002799
Address Description:	Not reported
Folio:	1679190000121
Title Code:	AOP
Title Code Description:	ANNUAL OPERATING PERMIT
Permit Title:	AIR POLLUTION
Permit Class:	DGP
Permit Class Description:	DEP NOT TITLE V GENERAL PERMIT
Permit Status:	FACILITY NO LONGER NEEDS A PERMIT OR CLOSED
Permit Code:	7

---

88 **DOHERTY APPLE SOUTH FLORIDA, LLC DBA APPELBEE'S NE** **FL Miami-Dade Co. GTO** **S106708724**
33009 S DIXIE HWY **N/A**
FLORIDA CITY, FL 33034

Miami-Dade Co. GTO:

Region:	DADE
Facility ID:	200402051116043
Permit Status:	PERMIT ISSUED
Permit Code:	5
Work Group:	GDO
Work Group Number:	6406
Permit Number:	GDO-00006406
Address Description:	Not reported
Folio:	1679190240020
Title Code:	AOP
Title Code Description:	ANNUAL OPERATING PERMIT
Permit Title:	FATS, OILS AND GREASE DISCHARGE CONTROL
Permit Class:	IGT
Permit Class Description:	INGROUND GREASE TRAP

---

88 **TEXAS ROADHOUSE** **FL NPDES** **S118560410**
N/A

FLORIDA CITY, FL

WASTEWATER:

Facility ID:	FLR10PW90
Facility Type:	Construction Stormwater GP
Status:	Active - Existing, permitted facility/site for which effluent, reclaimed water or wastewater residual discharge into the environment and/or monitoring is taking place.
District Office:	TLST
NPDES Permitted Site:	Not reported
Environmental Interest:	Not reported
Owner Type:	Unknown
Permit Capacity:	Not reported
Party Name:	Douglas Druen, PMTE
Company Name:	Texas Roadhouse Holdings LLC
RP Address:	6040 Dutchmans Ln, Ste 400
RP Address 2:	Not reported
RP City,Stat,Zip:	Louisville KY 40205
Telephone:	5025157212
Email:	douglas.druen@texasroadhouse.com
Issue Date:	03/03/2016
Effective Date:	03/03/2016
Expiration Date:	03/02/2021

DRAFT

TEXAS ROADHOUSE (Continued) **S118560410**

DOC Description:	Generic Permit
Latitude Degrees:	25
Latitude Minutes:	27
Latitude Seconds:	36
Longitude Degrees:	80
Longitude Minutes:	28
Longitude Seconds:	31
Treatment:	Not reported
Decode For Fstatus:	Active

---

88 **ALDI FLORIDA CITY** **FL NPDES** **S116551908**
33290 S DIXIE HWY **N/A**
FLORIDA CITY, FL

WASTEWATER:

Facility ID:	FLR10NJ88
Facility Type:	Construction Stormwater GP
Status:	Active - Existing, permitted facility/site for which effluent, reclaimed water or wastewater residual discharge into the environment and/or monitoring is taking place.
District Office:	TLST
NPDES Permitted Site:	Not reported
Environmental Interest:	Not reported
Owner Type:	Unknown
Permit Capacity:	Not reported
Party Name:	James Suddeth, PMTE
Company Name:	J. Raymond Construction Corp.
RP Address:	465 W Warren Ave
RP Address 2:	Not reported
RP City,Stat,Zip:	Longwood FL 32750-4002
Telephone:	4078626966
Email:	rsuddeth@jray.com
Issue Date:	11/21/2013
Effective Date:	11/21/2013
Expiration Date:	11/20/2018
DOC Description:	Generic Permit
Latitude Degrees:	25
Latitude Minutes:	27
Latitude Seconds:	33.18
Longitude Degrees:	80
Longitude Minutes:	28
Longitude Seconds:	32.06
Treatment:	Not reported
Decode For Fstatus:	Active

---

89 **HOME DEPOT USA - 6355** **FL TIER 2** **S108464776**
33001 SOUTH DIXIE HIGHWAY **N/A**
FLORIDA CITY, FL 33034

TIER 2:

Year:	2011
Facility Id:	3992804
Active Date:	Not reported
Inactive Date:	Not reported
Sale Pending:	Not reported

DRAFT

HOME DEPOT USA - 6355 (Continued) **S108464776**

Original Date:	Not reported
PLOT Source:	Not reported
Latitude:	25.459861
Longitude:	-80.473559
LEPC District:	Not reported
Counties:	Not reported
SERC:	Not reported
Program Level:	Not reported
PRIME:	Not reported
SIC Code:	Not reported
SIC Code 2:	Not reported
NAICS Code:	Not reported
Last Modified Date:	11/12/2012
First Submit Date:	11/09/2012
Data Submitted By:	Florida Division of Emergency Management
Company Name:	THE HOME DEPOT USA, INC
Comments:	Not reported

Contact:

Contact ID:	Not reported
Year:	2011
Facility Id:	3992804
Contact Type:	Tier II Emergency Contact
Contact Name:	FERNANDO SANTIAGO
Contact Title:	Not reported
Contact Phone:	786-243-9370
Contact 24Hr Phone:	Not reported
Contact Telephone 2:	Not reported
Contact Telephone 3:	Not reported
Contact Telephone 4:	Not reported
Contact Telephone 5:	Not reported
Contact Telephone 6:	Not reported
Contact Email:	Not reported

Contact ID:	Not reported
Year:	2011
Facility Id:	3992804
Contact Type:	Tier II Secondary 24 Hour Contact
Contact Name:	Jose Montenegro
Contact Title:	Not reported
Contact Phone:	305-766-0979
Contact 24Hr Phone:	Not reported
Contact Telephone 2:	Not reported
Contact Telephone 3:	Not reported
Contact Telephone 4:	Not reported
Contact Telephone 5:	Not reported
Contact Telephone 6:	Not reported
Contact Email:	Not reported

Contact ID:	Not reported
Year:	2011
Facility Id:	3992804
Contact Type:	Tier II Secondary Contact
Contact Name:	Jose Montenegro
Contact Title:	Not reported
Contact Phone:	305-766-0979
Contact 24Hr Phone:	Not reported
Contact Telephone 2:	Not reported

DRAFT

HOME DEPOT USA - 6355 (Continued) **S108464776**

Contact Telephone 3:	Not reported
Contact Telephone 4:	Not reported
Contact Telephone 5:	Not reported
Contact Telephone 6:	Not reported
Contact Email:	Not reported
Contact ID:	Not reported
Year:	2011
Facility Id:	3992804
Contact Type:	Tier II Emergency 24 Hour Contact
Contact Name:	FERNANDO SANTIAGO
Contact Title:	Not reported
Contact Phone:	786-243-9370
Contact 24Hr Phone:	Not reported
Contact Telephone 2:	Not reported
Contact Telephone 3:	Not reported
Contact Telephone 4:	Not reported
Contact Telephone 5:	Not reported
Contact Telephone 6:	Not reported
Contact Email:	Not reported
Year:	2010
Facility Id:	Not reported
Active Date:	Not reported
Inactive Date:	Not reported
Sale Pending:	Not reported
Original Date:	Not reported
PLOT Source:	Not reported
Latitude:	25.459861
Longitude:	-80.47
LEPC District:	Not reported
Counties:	Not reported
SERC:	Not reported
Program Level:	Not reported
PRIME:	Not reported
SIC Code:	Not reported
SIC Code 2:	Not reported
NAICS Code:	Not reported
Last Modified Date:	Not reported
First Submit Date:	Not reported
Data Submitted By:	Not reported
Company Name:	Not reported
Comments:	Not reported
Chemical Code:	7664939
Chemical Name:	Sulfuric acid
Chemical State:	LIQUID
Location Name:	Entire Facility
Container Code:	R
Pressure Code:	1
Temperature Code:	4
Average Quantity:	728
Maximum Quantity:	728
Days On Site:	365

DRAFT

HOME DEPOT USA - 6355 (Continued) **S108464776**

Year:	2010
Facility Id:	Not reported
Active Date:	Not reported
Inactive Date:	Not reported
Sale Pending:	Not reported
Original Date:	Not reported
PLOT Source:	Not reported
Latitude:	25.459861
Longitude:	-80.47
LEPC District:	Not reported
Counties:	Not reported
SERC:	Not reported
Program Level:	Not reported
PRIME:	Not reported
SIC Code:	Not reported
SIC Code 2:	Not reported
NAICS Code:	Not reported
Last Modified Date:	Not reported
First Submit Date:	Not reported
Data Submitted By:	Not reported
Company Name:	Not reported
Comments:	Not reported

Chemical Code:	7664939
Chemical Name:	Sulfuric acid
Chemical State:	LIQUID
Location Name:	Entire Facility
Container Code:	R
Pressure Code:	1
Temperature Code:	4
Average Quantity:	728
Maximum Quantity:	728
Days On Site:	365

Year:	Not reported
Facility Id:	Not reported
Active Date:	01/01/2006
Inactive Date:	Not reported
Sale Pending:	False
Original Date:	Not reported
PLOT Source:	geocoded using batchgeocode.com 07/06/07
Latitude:	25.460400
Longitude:	-80.474947
LEPC District:	11
Counties:	Monroe,Miami-Dade,Broward,
SERC:	33986
Program Level:	0
PRIME:	25434
SIC Code:	5211
SIC Code 2:	Not reported
NAICS Code:	44419

Other Chemical Data:

Report Year:	2007
Tier 2 Report ID:	101506
Chemical ID:	281748
CAS Number:	7664939
Chemical Name:	Sulfuric acid

DRAFT

HOME DEPOT USA - 6355 (Continued) **S108464776**

Chemical Date:	2/13/2008
Average Amount:	2
Maximum Amount:	752
Location ID:	469296
Chemical State:	Liquid
Mixture:	True
Mixture Percent:	.00
Containter:	R - OTHER
Pressure:	1 - AMBIENT PRESSURE
Temperature:	4 - AMBIENT TEMPERATURE
Average Amount:	2
Maximum Amount:	752
Days on Site:	365
Site Plan:	False
Site Plan Document:	Not reported
Private Location:	False
Location:	IN RECEIVING AND ON EQUIPMENT

Report Year:	2006
Tier 2 Report ID:	96009
Chemical ID:	254152
CAS Number:	7664939
Chemical Name:	Sulfuric acid
Chemical Date:	2/22/2007
Average Amount:	2
Maximum Amount:	629
Location ID:	434034
Chemical State:	Liquid
Mixture:	False
Mixture Percent:	100.00
Containter:	R - OTHER
Pressure:	1 - AMBIENT PRESSURE
Temperature:	4 - AMBIENT TEMPERATURE
Average Amount:	2
Maximum Amount:	629
Days on Site:	365
Site Plan:	False
Site Plan Document:	Not reported
Private Location:	False
Location:	REAR OF STORE (RECEIVING AREA)

Company Info:

Company Name:	HOME DEPOT USA INC
Company Address:	1905 ASTON AVENUE
Company City,St,Zip:	CARLSBAD, CA 92008
Company Phone:	770-433-8211
Company Fax:	770-384-2685
Company Email:	regulatory@3ecompany.com
FEI Number:	581853319
Comany Contact Name:	FRANCIS S BLAKE
Cmpny Contact Phone:	770-433-8211
Reduced Fees:	True
Exempt Fees:	True
Electronic Filing:	False
Employee:	0

DRAFT

HOME DEPOT USA - 6355 (Continued) **S108464776**

Comments: Not reported

---

89 **HOME DEPOT #6355** **FINDS** **1007730530**
33001 S DIXIE HWY **ECHO** **N/A**
FLORIDA CITY, FL 33034

FINDS:

Registry ID: 110018874690

Environmental Interest/Information System
RCRAInfo is a national information system that supports the Resource Conservation and Recovery Act (RCRA) program through the tracking of events and activities related to facilities that generate, transport, and treat, store, or dispose of hazardous waste. RCRAInfo allows RCRA program staff to track the notification, permit, compliance, and corrective action activities required under RCRA.

Florida Environmental System Today Application (FIESTA) Data Maintenance (FDM) system maintains entity, environmental interest and affiliation data for the State of Florida.

Click this hyperlink while viewing on your computer to access additional FINDS: detail in the EDR Site Report.

ECHO:
Envid: 1007730530
Registry ID: 110018874690
DFR URL: http://echo.epa.gov/detailed-facility-report?fid=110018874690

---

89 **HOME DEPOT #6355** **RCRA-SQG** **1007569641**
33001 S DIXIE HWY **FLR000112169**
FLORIDA CITY, FL 33034

RCRA-SQG:
Date form received by agency: 12/12/2006
Facility name: HOME DEPOT #6355
Facility address: 33001 S DIXIE HWY
FLORIDA CITY, FL 33034-5640
EPA ID: FLR000112169
Mailing address: 1905 ASTON AVE
CARLSBAD, CA 92008-7307
Contact: ROBERT PERKINS
Contact address: 1905 ASTON AVE # 100
CARLSBAD, CA 92008-7307
Contact country: US
Contact telephone: 760-602-8700
Contact email: Not reported
EPA Region: 04
Classification: Small Small Quantity Generator
Description: Handler: generates more than 100 and less than 1000 kg of hazardous waste during any calendar month and accumulates less than 6000 kg of

DRAFT

HOME DEPOT #6355 (Continued) **1007569641**

hazardous waste at any time; or generates 100 kg or less of hazardous waste during any calendar month, and accumulates more than 1000 kg of hazardous waste at any time

Owner/Operator Summary:

Owner/operator name:	HOME DEPOT
Owner/operator address:	2455 PACES FERRY RD SE # D17 ATLANTA, GA 30339
Owner/operator country:	US
Owner/operator telephone:	Not reported
Owner/operator email:	Not reported
Owner/operator fax:	Not reported
Owner/operator extension:	Not reported
Legal status:	Private
Owner/Operator Type:	Owner
Owner/Op start date:	08/19/2004
Owner/Op end date:	12/12/2006

Owner/operator name:	HOME DEPOT USA INC
Owner/operator address:	2455 PACES FERRY RD D-17 ATLANTA, GA 30339
Owner/operator country:	US
Owner/operator telephone:	770-433-8211
Owner/operator email:	Not reported
Owner/operator fax:	Not reported
Owner/operator extension:	Not reported
Legal status:	Private
Owner/Operator Type:	Operator
Owner/Op start date:	12/12/2006
Owner/Op end date:	Not reported

Owner/operator name:	HOME DEPOT USA INC
Owner/operator address:	2455 PACES FERRY RD D-17 ATLANTA, GA 30339
Owner/operator country:	US
Owner/operator telephone:	770-433-8211
Owner/operator email:	Not reported
Owner/operator fax:	Not reported
Owner/operator extension:	Not reported
Legal status:	Private
Owner/Operator Type:	Owner
Owner/Op start date:	12/12/2006
Owner/Op end date:	Not reported

Handler Activities Summary:

U.S. importer of hazardous waste:	No
Mixed waste (haz. and radioactive):	No
Recycler of hazardous waste:	No
Transporter of hazardous waste:	No
Treater, storer or disposer of HW:	No
Underground injection activity:	No
On-site burner exemption:	No
Furnace exemption:	No
Used oil fuel burner:	No
Used oil processor:	No
User oil refiner:	No

DRAFT

HOME DEPOT #6355 (Continued) **1007569641**

Used oil fuel marketer to burner: No
Used oil Specification marketer: No
Used oil transfer facility: No
Used oil transporter: No

. Waste code: D001
. Waste name: IGNITABLE WASTE

. Waste code: D002
. Waste name: CORROSIVE WASTE

. Waste code: D009
. Waste name: MERCURY

. Waste code: D016
. Waste name: 2,4-D (2,4-DICHLOROPHENOXYACETIC ACID)

. Waste code: D018
. Waste name: BENZENE

. Waste code: D035
. Waste name: METHYL ETHYL KETONE

Violation Status: No violations found

---

89 **THE HOME DEPOT STORE #6355** **FL TIER 2** **S118239805**
33001 S DIXIE HWY **N/A**
FLORIDA CITY, FL 33034

TIER 2:

Year: 2016
Facility Id: 5810779
Active Date: Not reported
Inactive Date: Not reported
Sale Pending: Not reported
Original Date: Not reported
PLOT Source: Not reported
Latitude: Not reported
Longitude: Not reported
LEPC District: Not reported
Counties: Not reported
SERC: Not reported
Program Level: Not reported
PRIME: Not reported
SIC Code: 5211
SIC Code 2: Not reported
NAICS Code: 444110
Last Modified Date: 02/14/2017
First Submit Date: 02/14/2017
Data Submitted By: ABBY PEPPER, AGENT FOR HOME DEPOT
Company Name: THE HOME DEPOT U.S.A., INC.
Comments: Not reported

Contact:
Contact ID: Not reported
Year: 2016
Facility Id: 5810779
Contact Type: Emergency Contact

DRAFT

THE HOME DEPOT STORE #6355 (Continued) **S118239805**

Contact Name:	OSWALDO DIAZ
Contact Title:	Not reported
Contact Phone:	786-650-4203
Contact 24Hr Phone:	Not reported
Contact Telephone 2:	786-243-9370
Contact Telephone 3:	Not reported
Contact Telephone 4:	860-645-1084
Contact Telephone 5:	Not reported
Contact Telephone 6:	770-433-8211 X82714
Contact Email:	OSWALDO_J_DIAZ@HOMEDEPOT.COM

Year:	2015
Facility Id:	5371782
Active Date:	Not reported
Inactive Date:	Not reported
Sale Pending:	Not reported
Original Date:	Not reported
PLOT Source:	Not reported
Latitude:	25.459861
Longitude:	-80.473559
LEPC District:	Not reported
Counties:	Not reported
SERC:	Not reported
Program Level:	Not reported
PRIME:	Not reported
SIC Code:	5211
SIC Code 2:	Not reported
NAICS Code:	444110
Last Modified Date:	02/05/2016
First Submit Date:	02/05/2016
Data Submitted By:	LAURA CURTIS, AGENT FOR HOME DEPOT
Company Name:	THE HOME DEPOT U.S.A., INC.
Comments:	Not reported

Contact:

Contact ID:	Not reported
Year:	2015
Facility Id:	5371782
Contact Type:	Emergency Contact
Contact Name:	WARREN CORK
Contact Title:	Not reported
Contact Phone:	305-206-8531
Contact 24Hr Phone:	Not reported
Contact Telephone 2:	786-243-9370
Contact Telephone 3:	Not reported
Contact Telephone 4:	860-645-1084
Contact Telephone 5:	Not reported
Contact Telephone 6:	770-433-8211 X82714
Contact Email:	WARREN_A_CORK@HOMEDEPOT.COM

Year:	2014
Facility Id:	4990553

DRAFT

THE HOME DEPOT STORE #6355 (Continued) **S118239805**

Active Date:	Not reported
Inactive Date:	Not reported
Sale Pending:	Not reported
Original Date:	Not reported
PLOT Source:	Not reported
Latitude:	25.459861
Longitude:	-80.473559
LEPC District:	Not reported
Counties:	Not reported
SERC:	Not reported
Program Level:	Not reported
PRIME:	Not reported
SIC Code:	5211
SIC Code 2:	Not reported
NAICS Code:	444110
Last Modified Date:	02/11/2015
First Submit Date:	02/11/2015
Data Submitted By:	LINDSAY RINDLER, AGENT FOR HOME DEPOT
Company Name:	THE HOME DEPOT U.S.A., INC.
Comments:	Not reported

Contact:

Contact ID:	Not reported
Year:	2014
Facility Id:	4990553
Contact Type:	Emergency Contact
Contact Name:	KEITH MARCHESANI
Contact Title:	Not reported
Contact Phone:	786-838-8700
Contact 24Hr Phone:	Not reported
Contact Telephone 2:	786-838-8700
Contact Telephone 3:	Not reported
Contact Telephone 4:	Not reported
Contact Telephone 5:	Not reported
Contact Telephone 6:	Not reported
Contact Email:	KEITH_V_MARCHESANI@HOMEDEPOT.COM

---

89 **HOME DEPOT STORE NO 6355** **PA MANIFEST** **S108850773**
33001 SOUTH DIXIE HIGHWAY **N/A**
FLORIDA CITY, FL 33934

Manifest Details:

Year:	2006
Manifest Number:	PAH282325
Manifest Type:	TSD Copy
Generator EPA Id:	FLR000112169
Generator Date:	02/21/2006
Mailing Address:	Not reported
Mailing City,St,Zip:	Not reported
Contact Name:	Not reported
Contact Phone:	Not reported
TSD EPA Id:	PAD085690592
TSD Date:	Not reported
TSD Facility Name:	REPUBLIC ENVIRONMENTAL SYSTEMS OF PA INC
TSD Facility Address:	2869 SANDSTONE DRIVE

DRAFT

HOME DEPOT STORE NO 6355 (Continued) **S108850773**

TSD Facility City:	HATFIELD
TSD Facility State:	PA
Facility Telephone:	760-602-8626
Page Number:	1
Line Number:	1
Waste Number:	D009
Container Number:	1
Container Type:	Fiberboard or plastic drums, barrels, kegs
Waste Quantity:	100
Unit:	Pounds
Handling Code:	Not reported
TSP EPA Id:	Not reported
Date TSP Sig:	Not reported
Year:	2006
Manifest Number:	PAH282325
Manifest Type:	TSD Copy
Generator EPA Id:	FLR000112169
Generator Date:	02/21/2006
Mailing Address:	Not reported
Mailing City,St,Zip:	Not reported
Contact Name:	Not reported
Contact Phone:	Not reported
TSD EPA Id:	PAD085690592
TSD Date:	Not reported
TSD Facility Name:	REPUBLIC ENVIRONMENTAL SYSTEMS OF PA INC
TSD Facility Address:	2869 SANDSTONE DRIVE
TSD Facility City:	HATFIELD
TSD Facility State:	PA
Facility Telephone:	760-602-8626
Page Number:	1
Line Number:	2
Waste Number:	D001
Container Number:	1
Container Type:	Metal drums, barrels, kegs
Waste Quantity:	60
Unit:	Pounds
Handling Code:	Not reported
TSP EPA Id:	Not reported
Date TSP Sig:	Not reported
Year:	2006
Manifest Number:	PAH309198
Manifest Type:	TSD Copy
Generator EPA Id:	FLR000112169
Generator Date:	08/16/2006
Mailing Address:	Not reported
Mailing City,St,Zip:	Not reported
Contact Name:	Not reported
Contact Phone:	Not reported
TSD EPA Id:	PAD085690592
TSD Date:	Not reported
TSD Facility Name:	REPUBLIC ENVIRONMENTAL SYSTEMS OF PA INC
TSD Facility Address:	2869 SANDSTONE DRIVE
TSD Facility City:	HATFIELD
TSD Facility State:	PA
Facility Telephone:	760-602-8626

DRAFT

HOME DEPOT STORE NO 6355 (Continued) **S108850773**

Page Number:	1
Line Number:	3
Waste Number:	D018
Container Number:	1
Container Type:	Metal drums, barrels, kegs
Waste Quantity:	48
Unit:	Pounds
Handling Code:	Not reported
TSP EPA Id:	Not reported
Date TSP Sig:	Not reported

Year:	2006
Manifest Number:	PAH309198
Manifest Type:	TSD Copy
Generator EPA Id:	FLR000112169
Generator Date:	08/16/2006
Mailing Address:	Not reported
Mailing City,St,Zip:	Not reported
Contact Name:	Not reported
Contact Phone:	Not reported
TSD EPA Id:	PAD085690592
TSD Date:	Not reported
TSD Facility Name:	REPUBLIC ENVIRONMENTAL SYSTEMS OF PA INC
TSD Facility Address:	2869 SANDSTONE DRIVE
TSD Facility City:	HATFIELD
TSD Facility State:	PA
Facility Telephone:	760-602-8626
Page Number:	1
Line Number:	3
Waste Number:	D001
Container Number:	1
Container Type:	Metal drums, barrels, kegs
Waste Quantity:	48
Unit:	Pounds
Handling Code:	Not reported
TSP EPA Id:	Not reported
Date TSP Sig:	Not reported

---

89 **THE HOME DEPOT STORE #6355** **FL TIER 2** **S115596457**
33001 SOUTH DIXIE HIGHWAY **N/A**
FLORIDA CITY, FL 33034

TIER 2:

Year:	2013
Facility Id:	4509473
Active Date:	Not reported
Inactive Date:	Not reported
Sale Pending:	Not reported
Original Date:	Not reported
PLOT Source:	Not reported
Latitude:	25.459861
Longitude:	-80.473559
LEPC District:	Not reported
Counties:	Not reported
SERC:	Not reported
Program Level:	Not reported
PRIME:	Not reported

DRAFT

THE HOME DEPOT STORE #6355 (Continued) **S115596457**

SIC Code: 5211
SIC Code 2: Not reported
NAICS Code: 444110
Last Modified Date: 02/11/2014
First Submit Date: 02/11/2014
Data Submitted By: MORIAH BLOOM, AGENT FOR THE HOME DEPOT
Company Name: THE HOME DEPOT U.S.A., INC.
Comments: Not reported

Contact:
Contact ID: Not reported
Year: 2013
Facility Id: 4509473
Contact Type: Emergency Contact
Contact Name: KEITH MARCHESANI
Contact Title: Not reported
Contact Phone: 786-838-8700
Contact 24Hr Phone: Not reported
Contact Telephone 2: 786-838-8700
Contact Telephone 3: Not reported
Contact Telephone 4: Not reported
Contact Telephone 5: Not reported
Contact Telephone 6: Not reported
Contact Email: KEITH_V_MARCHESANI@HOMEDEPOT.COM

Year: 2012
Facility Id: 4050458
Active Date: Not reported
Inactive Date: Not reported
Sale Pending: Not reported
Original Date: Not reported
PLOT Source: Not reported
Latitude: 25.459861
Longitude: -80.473559
LEPC District: Not reported
Counties: Not reported
SERC: Not reported
Program Level: Not reported
PRIME: Not reported
SIC Code: 5211
SIC Code 2: Not reported
NAICS Code: 444110
Last Modified Date: 02/19/2013
First Submit Date: 02/19/2013
Data Submitted By: MARGARET SEXTON, AGENT FOR THE HOME DEPOT
Company Name: THE HOME DEPOT USA, INC
Comments: Not reported

Contact:
Contact ID: Not reported
Year: 2012
Facility Id: 4050458
Contact Type: Regulatory Point of Contact
Contact Name: ARCADIS US, INC
Contact Title: Not reported

DRAFT

THE HOME DEPOT STORE #6355 (Continued) **S115596457**

Contact Phone:	860-645-1084
Contact 24Hr Phone:	Not reported
Contact Telephone 2:	Not reported
Contact Telephone 3:	Not reported
Contact Telephone 4:	Not reported
Contact Telephone 5:	Not reported
Contact Telephone 6:	Not reported
Contact Email:	tierIIadministrator@arcadis-us.com

Contact ID:	Not reported
Year:	2012
Facility Id:	4050458
Contact Type:	Secondary
Contact Name:	JOSE GUTIERREZ
Contact Title:	Not reported
Contact Phone:	305-863-1386
Contact 24Hr Phone:	Not reported
Contact Telephone 2:	305-863-1386
Contact Telephone 3:	Not reported
Contact Telephone 4:	Not reported
Contact Telephone 5:	Not reported
Contact Telephone 6:	Not reported
Contact Email:	JOSE_X_GUTIERREZ@HOMEDEPOT.COM

Contact ID:	Not reported
Year:	2012
Facility Id:	4050458
Contact Type:	Emergency Contact
Contact Name:	FERNANDO SANTIAGO
Contact Title:	Not reported
Contact Phone:	786-243-9370
Contact 24Hr Phone:	Not reported
Contact Telephone 2:	786-243-9370
Contact Telephone 3:	Not reported
Contact Telephone 4:	Not reported
Contact Telephone 5:	Not reported
Contact Telephone 6:	Not reported
Contact Email:	tierIIadministrator@arcadis-us.com

Contact ID:	Not reported
Year:	2012
Facility Id:	4050458
Contact Type:	Owner / Operator
Contact Name:	THE HOME DEPOT USA, INC
Contact Title:	Not reported
Contact Phone:	770-433-8211 X82714
Contact 24Hr Phone:	Not reported
Contact Telephone 2:	Not reported
Contact Telephone 3:	Not reported
Contact Telephone 4:	Not reported
Contact Telephone 5:	Not reported
Contact Telephone 6:	Not reported
Contact Email:	tierIIadministrator@arcadis-us.com

DRAFT

89 **THE HOME DEPOT # 6355** **FL Miami-Dade IW** **S104845609**
33001 S DIXIE HWY **N/A**
FLORIDA CITY, FL 33034

Miami-Dade Co. IW5:

Region:	DADE
Facility ID:	200005231541106
Permit Status:	PERMIT ISSUED
Permit Code:	5
Work Group:	IW5
Work Group Number:	13149
Permit Number:	IW5-00013149
Address Description:	Not reported
Folio:	1679190240010
Title Code:	AOP
Title Code Description:	ANNUAL OPERATING PERMIT
Permit Title:	INDUSTRIAL WASTE 5
Permit Class:	REG
Permit Class Description:	Regular permit

---

90 **COAST TO COAST MARINE SERVICE** **FL Miami-Dade IW** **S109141649**
105 NW 12 ST **N/A**
FLORIDA CITY, FL 33034

Miami-Dade Co. IW5:

Region:	DADE
Facility ID:	200805121045231
Permit Status:	FACILITY NO LONGER NEEDS A PERMIT OR CLOSED
Permit Code:	7
Work Group:	IW5
Work Group Number:	18589
Permit Number:	IW5-00018589
Address Description:	Not reported
Folio:	1678240201080
Title Code:	AOP
Title Code Description:	ANNUAL OPERATING PERMIT
Permit Title:	INDUSTRIAL WASTE 5
Permit Class:	REG
Permit Class Description:	Regular permit

---

90 **A&P SITE SERVICES LLP D/B/A ELITE SITE SERVICES** **FL Enforcement** **S112231522**
15 NW 12 ST **FL DADE CO LW** **N/A**
FLORIDA CITY, FL 33034

Enforcement Miami-Dade:

Region:	DADE
Enforcement Officer:	Not reported
Facility Type:	Liquid Waste Transporter
Facility Status:	Closed
Facility Status Code:	C
Facility Type Code:	LIQ
Status Date:	2/17/2016
Case Level:	County Attorney Office Not Filed
Case Number:	2012080110134030
Case Description:	Not reported
Address Description:	Not reported
Folio:	1678240201100
Officer Name:	Not reported

DRAFT

A&P SITE SERVICES LLP D/B/A ELITE SITE SERVICES (Continued) **S112231522**

Case Status Level: CAO
Work Group: LW
Work Group Number: 800

DADE CO LW:
Facility Id: 201204231053004
Permit Status: FACILITY NO LONGER NEEDS A PERMIT OR CLOSED
Permit Code: 7
Work Group: LW
Work Group Number: 800
Permit Number: LW-00000800
Address Description: Not reported
Folio: 1678240201100
Title Code: AOP
Title Code Description: ANNUAL OPERATING PERMIT
Permit Title: LIQUID WASTE TRANSPORTERS
Permit Class: STCA
Permit Class Description: Not reported

---

90 **DECO KITCHEN CABINETS** **FL Miami-Dade IW** **S109274445**
109-111 NW 12 ST **N/A**
FLORIDA CITY, FL 33034

Miami-Dade Co. IW5:
Region: DADE
Facility ID: 200807161244417
Permit Status: FACILITY NO LONGER NEEDS A PERMIT OR CLOSED
Permit Code: 7
Work Group: IW5
Work Group Number: 18686
Permit Number: IW5-00018686
Address Description: Not reported
Folio: 1678240201080
Title Code: AOP
Title Code Description: ANNUAL OPERATING PERMIT
Permit Title: INDUSTRIAL WASTE 5
Permit Class: REG
Permit Class Description: Regular permit

---

90 **FINE KITCHEN WORK** **FL Miami-Dade IW** **S104148454**
113 NW 12 ST **FL Miami-Dade Co. AP** **N/A**
FLORIDA CITY, FL 33034

Miami-Dade Co. IW5:
Region: DADE
Facility ID: 199909110844264
Permit Status: PERMIT ISSUED
Permit Code: 5
Work Group: IW5
Work Group Number: 12339
Permit Number: IW5-00012339
Address Description: Not reported
Folio: 1678240201080
Title Code: AOP
Title Code Description: ANNUAL OPERATING PERMIT
Permit Title: INDUSTRIAL WASTE 5

DRAFT

FINE KITCHEN WORK (Continued) **S104148454**

Permit Class: REG
Permit Class Description: Regular permit

Miami-Dade Co. AP:
Region: DADE
Facility ID: 199904211344596
Work Group: AP
Work Group Number: 1250
Permit Number: AP-00001250
Address Description: Not reported
Folio: 1678240201080
Title Code: AOP
Title Code Description: ANNUAL OPERATING PERMIT
Permit Title: AIR EMISSIONS
Permit Class: DERM
Permit Class Description: DADE COUNTY DERM PERMIT
Permit Status: FACILITY NO LONGER NEEDS A PERMIT OR CLOSED
Permit Code: 7

---

90 **E. MENDEZ KITCHEN CABINETS** **FL Miami-Dade IW** **S109274358**
119 NW 12 ST **N/A**
FLORIDA CITY, FL 33034

Miami-Dade Co. IW5:
Region: DADE
Facility ID: 200807161305314
Permit Status: FACILITY NO LONGER NEEDS A PERMIT OR CLOSED
Permit Code: 7
Work Group: IW5
Work Group Number: 18687
Permit Number: IW5-00018687
Address Description: Not reported
Folio: 1678240201080
Title Code: AOP
Title Code Description: ANNUAL OPERATING PERMIT
Permit Title: INDUSTRIAL WASTE 5
Permit Class: REG
Permit Class Description: Regular permit

---

90 **2XX BODY SHOP** **FL Miami-Dade IW** **S103434329**
47-49 NW 12 ST **N/A**
FLORIDA CITY, FL 33034

Miami-Dade Co. IW5:
Region: DADE
Facility ID: 199909111228580
Permit Status: FACILITY NO LONGER NEEDS A PERMIT OR CLOSED
Permit Code: 7
Work Group: IW5
Work Group Number: 6310
Permit Number: IW5-00006310
Address Description: Not reported
Folio: 1678240201090
Title Code: AOP
Title Code Description: ANNUAL OPERATING PERMIT
Permit Title: INDUSTRIAL WASTE 5

DRAFT

2XX BODY SHOP (Continued) **S103434329**

Permit Class: REG
Permit Class Description: Regular permit

---

90 **BARRIOS KITCHEN CABINETS CORP.** **FL Miami-Dade IW** **S118741456**
49 NW 12 ST **N/A**
FLORIDA CITY, FL 33034

Miami-Dade Co. IW5:
Region: DADE
Facility ID: 201510130831517
Permit Status: PERMIT ISSUED
Permit Code: 5
Work Group: IW5
Work Group Number: 22048
Permit Number: IW5-00022048
Address Description: Not reported
Folio: 1678240201090
Title Code: AOP
Title Code Description: ANNUAL OPERATING PERMIT
Permit Title: INDUSTRIAL WASTE 5
Permit Class: REG
Permit Class Description: Regular permit

---

90 **REDLAND RECYCLING CORPORATION** **FTTS** **1004459597**
51 N.W. 12TH STREET **HIST FTTS** **N/A**
FLORIDA CITY, FL 33034

FTTS INSP:
Inspection Number: 198808230678 4
Region: 04
Inspection Date: 08/23/88
Inspector: MORGAN,WILLIAM
Violation occurred: No
Investigation Type: Section 6 PCB Federal Conducted
Investigation Reason: Neutral Scheme, Region
Legislation Code: TSCA
Facility Function: User

HIST FTTS INSP:
Inspection Number: 198808230678 4
Region: 04
Inspection Date: Not reported
Inspector: MORGAN,WILLIAM
Violation occurred: No
Investigation Type: Section 6 PCB Federal Conducted
Investigation Reason: Neutral Scheme, Region
Legislation Code: TSCA
Facility Function: User

DRAFT

90 **REDLAND RECYCLING CORPORATION** **FINDS** **1016297928**
51 N.W. 12TH STREET **N/A**
FLORIDA CITY, FL 33034

FINDS:

Registry ID: 110011792854

Environmental Interest/Information System
NCDB (National Compliance Data Base) supports implementation of the Federal Insecticide, Fungicide, and Rodenticide Act (FIFRA) and the Toxic Substances Control Act (TSCA). The system tracks inspections in regions and states with cooperative agreements, enforcement actions, and settlements.

Click this hyperlink while viewing on your computer to access additional FINDS: detail in the EDR Site Report.

---

90 **COAST TO COAST MARINE SERVICE** **FL Miami-Dade IW** **S109596134**
53 NW 12 ST **N/A**
FLORIDA CITY, FL 33034

Miami-Dade Co. IW5:

Region:	DADE
Facility ID:	200906101201383
Permit Status:	FACILITY NO LONGER NEEDS A PERMIT OR CLOSED
Permit Code:	7
Work Group:	IW5
Work Group Number:	19173
Permit Number:	IW5-00019173
Address Description:	Not reported
Folio:	1678240201080
Title Code:	AOP
Title Code Description:	ANNUAL OPERATING PERMIT
Permit Title:	INDUSTRIAL WASTE 5
Permit Class:	REG
Permit Class Description:	Regular permit

---

90 **FRANK'S AUTO AIR** **FL Miami-Dade IW** **S104288591**
23 NW 12 ST **N/A**
FLORIDA CITY, FL 33034

Miami-Dade Co. IW5:

Region:	DADE
Facility ID:	199909111229425
Permit Status:	FACILITY NO LONGER NEEDS A PERMIT OR CLOSED
Permit Code:	7
Work Group:	IW5
Work Group Number:	6408
Permit Number:	IW5-00006408
Address Description:	Not reported
Folio:	1678240201070
Title Code:	AOP
Title Code Description:	ANNUAL OPERATING PERMIT
Permit Title:	INDUSTRIAL WASTE 5
Permit Class:	REG
Permit Class Description:	Regular permit

DRAFT

90 **TOO BROTHERS MOTORCYCLE** **FL Miami-Dade IW** **S105488947**
27 NW 12 ST **N/A**
FLORIDA CITY, FL 33034

Miami-Dade Co. IW5:

Region:	DADE
Facility ID:	200205301515006
Permit Status:	FACILITY NO LONGER NEEDS A PERMIT OR CLOSED
Permit Code:	7
Work Group:	IW5
Work Group Number:	14481
Permit Number:	IW5-00014481
Address Description:	Not reported
Folio:	1678240201100
Title Code:	AOP
Title Code Description:	ANNUAL OPERATING PERMIT
Permit Title:	INDUSTRIAL WASTE 5
Permit Class:	REG
Permit Class Description:	Regular permit

---

90 **GETULIO'S CUSTOM CARPENTRY CABINETS, INC.** **FL Miami-Dade IW** **S104286715**
29 NW 12 ST **N/A**
FLORIDA CITY, FL 33034

Miami-Dade Co. IW5:

Region:	DADE
Facility ID:	199909111118326
Permit Status:	NEW FACILITY, NEVER HAD A PERMIT
Permit Code:	10
Work Group:	IW5
Work Group Number:	1376
Permit Number:	IW5-00001376
Address Description:	Not reported
Folio:	1678240201090
Title Code:	AOP
Title Code Description:	ANNUAL OPERATING PERMIT
Permit Title:	INDUSTRIAL WASTE 5
Permit Class:	REG
Permit Class Description:	Regular permit

---

90 **BONFIL'S AUTO BODY SHOP** **FL Miami-Dade IW** **S117357385**
33 NW 12 ST **N/A**
FLORIDA CITY, FL 33034

Miami-Dade Co. IW5:

Region:	DADE
Facility ID:	201306050823582
Permit Status:	FACILITY NO LONGER NEEDS A PERMIT OR CLOSED
Permit Code:	7
Work Group:	IW5
Work Group Number:	21081
Permit Number:	IW5-00021081
Address Description:	Not reported
Folio:	1678240201090
Title Code:	AOP
Title Code Description:	ANNUAL OPERATING PERMIT
Permit Title:	INDUSTRIAL WASTE 5
Permit Class:	REG

DRAFT

BONFIL'S AUTO BODY SHOP (Continued) **S117357385**

Permit Class Description: Regular permit

---

90 **JJ AUTO BODY SHOP** **FL Miami-Dade IW** **S110763958**
35 NW 12 ST **N/A**
FLORIDA CITY, FL 33034

Miami-Dade Co. IW5:

Region:	DADE
Facility ID:	201102160852482
Permit Status:	FACILITY NO LONGER NEEDS A PERMIT OR CLOSED
Permit Code:	7
Work Group:	IW5
Work Group Number:	20087
Permit Number:	IW5-00020087
Address Description:	Not reported
Folio:	1678240201090
Title Code:	AOP
Title Code Description:	ANNUAL OPERATING PERMIT
Permit Title:	INDUSTRIAL WASTE 5
Permit Class:	REG
Permit Class Description:	Regular permit

---

90 **YOUNG'UNS ENTERPRISES D/B/A** **FL Miami-Dade IW** **S104289608**
41 NW 12 ST (BAY 41) **N/A**
FLORIDA CITY, FL 33034

Miami-Dade Co. IW5:

Region:	DADE
Facility ID:	199909111308132
Permit Status:	FACILITY NO LONGER NEEDS A PERMIT OR CLOSED
Permit Code:	7
Work Group:	IW5
Work Group Number:	8444
Permit Number:	IW5-00008444
Address Description:	Not reported
Folio:	1678240201090
Title Code:	AOP
Title Code Description:	ANNUAL OPERATING PERMIT
Permit Title:	INDUSTRIAL WASTE 5
Permit Class:	REG
Permit Class Description:	Regular permit

---

90 **CABINET DESIGN AND CONSTRUCTION** **FL Miami-Dade IW** **S104286326**
17 NW 12 ST **FL Enforcement** **N/A**
FLORIDA CITY, FL 33034

Miami-Dade Co. IW5:

Region:	DADE
Facility ID:	199909111127004
Permit Status:	PERMIT ISSUED
Permit Code:	5
Work Group:	IW5
Work Group Number:	2739
Permit Number:	IW5-00002739
Address Description:	Not reported

DRAFT

CABINET DESIGN AND CONSTRUCTION (Continued) **S104286326**

Folio:	1678240201100
Title Code:	AOP
Title Code Description:	ANNUAL OPERATING PERMIT
Permit Title:	INDUSTRIAL WASTE 5
Permit Class:	REG
Permit Class Description:	Regular permit

Enforcement Miami-Dade:

Region:	DADE
Enforcement Officer:	Not reported
Facility Type:	Industrial Waste [5]
Facility Status:	Closed
Facility Status Code:	C
Facility Type Code:	IW[5]
Status Date:	5/18/2017
Case Level:	Ticket Issued
Case Number:	2017032708281720
Case Description:	24-18
Address Description:	Not reported
Folio:	1678240201100
Officer Name:	Not reported
Case Status Level:	T
Work Group:	IW5
Work Group Number:	2739

---

90 **FLORIDA CITY DIESEL** **RCRA NonGen / NLR** **1000107022**
17 NW 12TH ST **FINDS** **FLD982174641**
FLORIDA CITY, FL 33034 **ECHO**

RCRA NonGen / NLR:

Date form received by agency:	11/10/2011
Facility name:	FLORIDA CITY DIESEL
Facility address:	17 NW 12TH ST FLORIDA CITY, FL 33034-2305
EPA ID:	FLD982174641
Mailing address:	NW 12TH ST FLORIDA CITY, FL 33034-2305
Contact:	DUANE PIXLEY
Contact address:	NW 12TH ST FLORIDA CITY, FL 33034-2305
Contact country:	US
Contact telephone:	305-248-5534
Contact email:	Not reported
EPA Region:	04
Classification:	Non-Generator
Description:	Handler: Non-Generators do not presently generate hazardous waste

Owner/Operator Summary:

Owner/operator name:	DUANE PIXLEY
Owner/operator address:	17 NW 12TH ST FLORIDA CITY, FL 33034
Owner/operator country:	US
Owner/operator telephone:	Not reported
Owner/operator email:	Not reported
Owner/operator fax:	Not reported
Owner/operator extension:	Not reported
Legal status:	Private

DRAFT

FLORIDA CITY DIESEL (Continued) **1000107022**

Owner/Operator Type: Owner
Owner/Op start date: 10/18/1996
Owner/Op end date: Not reported

Handler Activities Summary:
U.S. importer of hazardous waste: No
Mixed waste (haz. and radioactive): No
Recycler of hazardous waste: No
Transporter of hazardous waste: No
Treater, storer or disposer of HW: No
Underground injection activity: No
On-site burner exemption: No
Furnace exemption: No
Used oil fuel burner: No
Used oil processor: No
User oil refiner: No
Used oil fuel marketer to burner: No
Used oil Specification marketer: No
Used oil transfer facility: No
Used oil transporter: No

Historical Generators:
Date form received by agency: 11/16/1989
Site name: FLORIDA CITY DIESEL
Classification: Small Quantity Generator

. Waste code: D001
. Waste name: IGNITABLE WASTE

. Waste code: D002
. Waste name: CORROSIVE WASTE

. Waste code: F002
. Waste name: THE FOLLOWING SPENT HALOGENATED SOLVENTS: TETRACHLOROETHYLENE, METHYLENE CHLORIDE, TRICHLOROETHYLENE, 1,1,1-TRICHLOROETHANE, CHLOROBENZENE, 1,1,2-TRICHLORO-1,2,2-TRIFLUOROETHANE, ORTHO-DICHLOROBENZENE, TRICHLOROFLUOROMETHANE, AND 1,1,2, TRICHLOROETHANE; ALL SPENT SOLVENT MIXTURES/BLENDS CONTAINING, BEFORE USE, A TOTAL OF TEN PERCENT OR MORE (BY VOLUME) OF ONE OR MORE OF THE ABOVE HALOGENATED SOLVENTS OR THOSE SOLVENTS LISTED IN F001, F004, AND F005; AND STILL BOTTOMS FROM THE RECOVERY OF THESE SPENT SOLVENTS AND SPENT SOLVENT MIXTURES.

. Waste code: F003
. Waste name: THE FOLLOWING SPENT NONHALOGENATED SOLVENTS: XYLENE, ACETONE, ETHYL ACETATE, ETHYL BENZENE, ETHYL ETHER, METHYL ISOBUTYL KETONE, N-BUTYL ALCOHOL, CYCLOHEXANONE, AND METHANOL; ALL SPENT SOLVENT MIXTURES/BLENDS CONTAINING, BEFORE USE, ONLY THE ABOVE SPENT NONHALOGENATED SOLVENTS; AND ALL SPENT SOLVENT MIXTURES/BLENDS CONTAINING, BEFORE USE, ONE OR MORE OF THE ABOVE NONHALOGENATED SOLVENTS, AND A TOTAL OF TEN PERCENT OR MORE (BY VOLUME) OF ONE OR MORE OF THOSE SOLVENTS LISTED IN F001, F002, F004, AND F005; AND STILL BOTTOMS FROM THE RECOVERY OF THESE SPENT SOLVENTS AND SPENT SOLVENT MIXTURES.

. Waste code: F004

DRAFT

FLORIDA CITY DIESEL (Continued) **1000107022**

. Waste name: THE FOLLOWING SPENT NONHALOGENATED SOLVENTS: CRESOLS, CRESYLIC ACID, AND NITROBENZENE; AND THE STILL BOTTOMS FROM THE RECOVERY OF THESE SOLVENTS; ALL SPENT SOLVENT MIXTURES/BLENDS CONTAINING, BEFORE USE, A TOTAL OF TEN PERCENT OR MORE (BY VOLUME) OF ONE OR MORE OF THE ABOVE NONHALOGENATED SOLVENTS OR THOSE SOLVENTS LISTED IN F001, F002, AND F005; AND STILL BOTTOMS FROM THE RECOVERY OF THESE SPENT SOLVENTS AND SPENT SOLVENT MIXTURES.

. Waste code: F005
. Waste name: THE FOLLOWING SPENT NONHALOGENATED SOLVENTS: TOLUENE, METHYL ETHYL KETONE, CARBON DISULFIDE, ISOBUTANOL, PYRIDINE, BENZENE, 2-ETHOXYETHANOL, AND 2-NITROPROPANE; ALL SPENT SOLVENT MIXTURES/BLENDS CONTAINING, BEFORE USE, A TOTAL OF TEN PERCENT OR MORE (BY VOLUME) OF ONE OR MORE OF THE ABOVE NONHALOGENATED SOLVENTS OR THOSE SOLVENTS LISTED IN F001, F002, OR F004; AND STILL BOTTOMS FROM THE RECOVERY OF THESE SPENT SOLVENTS AND SPENT SOLVENT MIXTURES.

Violation Status: No violations found

FINDS:

Registry ID: 110005592359

Environmental Interest/Information System

RCRAInfo is a national information system that supports the Resource Conservation and Recovery Act (RCRA) program through the tracking of events and activities related to facilities that generate, transport, and treat, store, or dispose of hazardous waste. RCRAInfo allows RCRA program staff to track the notification, permit, compliance, and corrective action activities required under RCRA.

Florida Environmental System Today Application (FIESTA) Data Maintenance (FDM) system maintains entity, environmental interest and affiliation data for the State of Florida.

Click this hyperlink while viewing on your computer to access additional FINDS: detail in the EDR Site Report.

ECHO:

Envid: 1000107022
Registry ID: 110005592359
DFR URL: http://echo.epa.gov/detailed-facility-report?fid=110005592359

---

90 **REMODELING & DESIGN SPECIALIST, LLC.** **FL Miami-Dade IW** **S119001645**
19 NW 12 ST **N/A**
FLORIDA CITY, FL 33034

Miami-Dade Co. IW5:

Region: DADE
Facility ID: 201609200922547
Permit Status: PERMIT ISSUED
Permit Code: 5
Work Group: IW5
Work Group Number: 22453
Permit Number: IW5-00022453
Address Description: Not reported
Folio: 1678240201100

DRAFT

REMODELING & DESIGN SPECIALIST, LLC. (Continued) **S119001645**

Title Code: AOP
Title Code Description: ANNUAL OPERATING PERMIT
Permit Title: INDUSTRIAL WASTE 5
Permit Class: REG
Permit Class Description: Regular permit

---

90 **ERINALDO ALVAREZ** **FL Miami-Dade IW** **S104288517**
9 NW 12 ST **N/A**
FLORIDA CITY, FL 33034

Miami-Dade Co. IW5:
Region: DADE
Facility ID: 199909111229433
Permit Status: PERMIT ISSUED
Permit Code: 5
Work Group: IW5
Work Group Number: 6410
Permit Number: IW5-00006410
Address Description: Not reported
Folio: 1678240201100
Title Code: AOP
Title Code Description: ANNUAL OPERATING PERMIT
Permit Title: INDUSTRIAL WASTE 5
Permit Class: REG
Permit Class Description: Regular permit

---

90 **VALMA HOMESTEAD DIESEL PARTS** **RCRA-SQG** **1005443166**
200 NW 12ST BAY #8 **FINDS** **FLR000086942**
FLORIDA CITY, FL 33034 **ECHO**

RCRA-SQG:
Date form received by agency: 04/11/2002
Facility name: VALMA HOMESTEAD DIESEL PARTS
Facility address: 200 NW 12ST BAY #8
FLORIDA CITY, FL 33034
EPA ID: FLR000086942
Mailing address: NW 12ST BAY #8
FLORIDA CITY, FL 33034
Contact: RIGOBERTO VALDES
Contact address: NW 12ST BAY #8
FLORIDA CITY, FL 33034
Contact country: US
Contact telephone: 305-242-1121
Contact email: Not reported
EPA Region: 04
Classification: Small Small Quantity Generator
Description: Handler: generates more than 100 and less than 1000 kg of hazardous waste during any calendar month and accumulates less than 6000 kg of hazardous waste at any time; or generates 100 kg or less of hazardous waste during any calendar month, and accumulates more than 1000 kg of hazardous waste at any time

Owner/Operator Summary:
Owner/operator name: RIGOBERTO VALDES
Owner/operator address: PO BOX 1752
KEY LARGO, FL 33037

DRAFT

VALMA HOMESTEAD DIESEL PARTS (Continued) **1005443166**

Owner/operator country: US
Owner/operator telephone: Not reported
Owner/operator email: Not reported
Owner/operator fax: Not reported
Owner/operator extension: Not reported
Legal status: Private
Owner/Operator Type: Owner
Owner/Op start date: 04/11/2002
Owner/Op end date: Not reported

Owner/operator name: VALMA HOMESTEAD DIESEL PARTS
Owner/operator address: 200 NW 12ST BAY #8
FLORIDA CITY, FL 33034
Owner/operator country: US
Owner/operator telephone: Not reported
Owner/operator email: Not reported
Owner/operator fax: Not reported
Owner/operator extension: Not reported
Legal status: Private
Owner/Operator Type: Operator
Owner/Op start date: 04/11/2002
Owner/Op end date: Not reported

Owner/operator name: VALDES RIGOBERTO
Owner/operator address: PO BOX 1752
KEY LARGO, FL 33037
Owner/operator country: US
Owner/operator telephone: Not reported
Owner/operator email: Not reported
Owner/operator fax: Not reported
Owner/operator extension: Not reported
Legal status: Private
Owner/Operator Type: Owner
Owner/Op start date: 04/11/2002
Owner/Op end date: Not reported

Handler Activities Summary:
U.S. importer of hazardous waste: No
Mixed waste (haz. and radioactive): No
Recycler of hazardous waste: No
Transporter of hazardous waste: No
Treater, storer or disposer of HW: No
Underground injection activity: No
On-site burner exemption: No
Furnace exemption: No
Used oil fuel burner: No
Used oil processor: No
User oil refiner: No
Used oil fuel marketer to burner: No
Used oil Specification marketer: No
Used oil transfer facility: No
Used oil transporter: No

. Waste code: D018
. Waste name: BENZENE

. Waste code: D039

DRAFT

VALMA HOMESTEAD DIESEL PARTS (Continued) **1005443166**

. Waste name: TETRACHLOROETHYLENE

. Waste code: D040
. Waste name: TRICHLORETHYLENE

Violation Status: No violations found

FINDS:

Registry ID: 110012577032

Environmental Interest/Information System
RCRAInfo is a national information system that supports the Resource Conservation and Recovery Act (RCRA) program through the tracking of events and activities related to facilities that generate, transport, and treat, store, or dispose of hazardous waste. RCRAInfo allows RCRA program staff to track the notification, permit, compliance, and corrective action activities required under RCRA.

Florida Environmental System Today Application (FIESTA) Data Maintenance (FDM) system maintains entity, environmental interest and affiliation data for the State of Florida.

Click this hyperlink while viewing on your computer to access additional FINDS: detail in the EDR Site Report.

ECHO:
Envid: 1005443166
Registry ID: 110012577032
DFR URL: http://echo.epa.gov/detailed-facility-report?fid=110012577032

---

90 **RSA BOAT REPAIR** **FL Miami-Dade IW** **S106344839**
150 NW 12 ST (BAY 6) **N/A**
FLORIDA CITY, FL 33034

Miami-Dade Co. IW5:
Region: DADE
Facility ID: 200310231218533
Permit Status: FACILITY NO LONGER NEEDS A PERMIT OR CLOSED
Permit Code: 7
Work Group: IW5
Work Group Number: 15631
Permit Number: IW5-00015631
Address Description: Not reported
Folio: 1678240201030
Title Code: AOP
Title Code Description: ANNUAL OPERATING PERMIT
Permit Title: INDUSTRIAL WASTE 5
Permit Class: REG
Permit Class Description: Regular permit

DRAFT

90 **FLORIDA CITY AUTO REPAIR** **FL Miami-Dade IW** **S105119068**
150 NW 12 ST (BAY 7) **N/A**
FLORIDA CITY, FL 33034

Miami-Dade Co. IW5:

Region:	DADE
Facility ID:	200109191044137
Permit Status:	FACILITY NO LONGER NEEDS A PERMIT OR CLOSED
Permit Code:	7
Work Group:	IW5
Work Group Number:	14074
Permit Number:	IW5-00014074
Address Description:	Not reported
Folio:	1678240201030
Title Code:	AOP
Title Code Description:	ANNUAL OPERATING PERMIT
Permit Title:	INDUSTRIAL WASTE 5
Permit Class:	REG
Permit Class Description:	Regular permit

---

90 **CRISTAL AUTO CENTER** **FL Miami-Dade IW** **S106913098**
150 NW 12 ST (BAY 4-5) **N/A**
FLORIDA CITY, FL 33034

Miami-Dade Co. IW5:

Region:	DADE
Facility ID:	200310231142024
Permit Status:	FACILITY NO LONGER NEEDS A PERMIT OR CLOSED
Permit Code:	7
Work Group:	IW5
Work Group Number:	15630
Permit Number:	IW5-00015630
Address Description:	Not reported
Folio:	1678240201030
Title Code:	AOP
Title Code Description:	ANNUAL OPERATING PERMIT
Permit Title:	INDUSTRIAL WASTE 5
Permit Class:	REG
Permit Class Description:	Regular permit

---

90 **BONFIL'S AUTO BODY SHOP CORP.** **FL Miami-Dade IW** **S105401177**
150 NW 12 ST (BAY 2) **N/A**
FLORIDA CITY, FL 33034

Miami-Dade Co. IW5:

Region:	DADE
Facility ID:	200008161131486
Permit Status:	PERMIT ISSUED
Permit Code:	5
Work Group:	IW5
Work Group Number:	13343
Permit Number:	IW5-00013343
Address Description:	Not reported
Folio:	1678240201030
Title Code:	AOP
Title Code Description:	ANNUAL OPERATING PERMIT
Permit Title:	INDUSTRIAL WASTE 5
Permit Class:	REG

DRAFT

BONFIL'S AUTO BODY SHOP CORP. (Continued) **S105401177**

Permit Class Description: Regular permit

---

90 **JOSE VALLE FIBERGLASSMAN.COM** **FL Miami-Dade IW** **S109274438**
250 NW 12 ST (BAY 8) **FL Miami-Dade Co. AP** **N/A**
FLORIDA CITY, FL 33034

Miami-Dade Co. IW5:

Region:	DADE
Facility ID:	200807180923247
Permit Status:	PERMIT ISSUED
Permit Code:	5
Work Group:	IW5
Work Group Number:	18694
Permit Number:	IW5-00018694
Address Description:	Not reported
Folio:	1678240201050
Title Code:	AOP
Title Code Description:	ANNUAL OPERATING PERMIT
Permit Title:	INDUSTRIAL WASTE 5
Permit Class:	REG
Permit Class Description:	Regular permit

Miami-Dade Co. AP:

Region:	DADE
Facility ID:	200808211300276
Work Group:	AP
Work Group Number:	2551
Permit Number:	AP-00002551
Address Description:	Not reported
Folio:	1678240201050
Title Code:	AOP
Title Code Description:	ANNUAL OPERATING PERMIT
Permit Title:	AIR POLLUTION
Permit Class:	DERM
Permit Class Description:	DADE COUNTY DERM PERMIT
Permit Status:	PERMIT ISSUED
Permit Code:	5

---

90 **BELETTE'S CUSTOM CABINETS, INC.** **FL Miami-Dade IW** **S105569025**
250 NW 12 ST (BAY 5,6,7) **N/A**
FLORIDA CITY, FL 33034

Miami-Dade Co. IW5:

Region:	DADE
Facility ID:	200207221018200
Permit Status:	PERMIT ISSUED
Permit Code:	5
Work Group:	IW5
Work Group Number:	14601
Permit Number:	IW5-00014601
Address Description:	Not reported
Folio:	1678240201050
Title Code:	AOP
Title Code Description:	ANNUAL OPERATING PERMIT
Permit Title:	INDUSTRIAL WASTE 5
Permit Class:	REG

DRAFT

BELETTE'S CUSTOM CABINETS, INC. (Continued) **S105569025**

Permit Class Description: Regular permit

---

90 **ICE TEES, INC.** **FL Miami-Dade IW** **S105569024**
250 NW 12 ST (BAY 4) **N/A**
FLORIDA CITY, FL 33034

Miami-Dade Co. IW5:

Region:	DADE
Facility ID:	200207221014086
Permit Status:	PERMIT ISSUED
Permit Code:	5
Work Group:	IW5
Work Group Number:	14600
Permit Number:	IW5-00014600
Address Description:	Not reported
Folio:	1678240201050
Title Code:	AOP
Title Code Description:	ANNUAL OPERATING PERMIT
Permit Title:	INDUSTRIAL WASTE 5
Permit Class:	REG
Permit Class Description:	Regular permit

---

90 **FIRE FIGHTING INNOVATIONS, INC.** **FL Miami-Dade IW** **S107796529**
250 NW 12 ST (BAY 2) **N/A**
FLORIDA CITY, FL 33034

Miami-Dade Co. IW5:

Region:	DADE
Facility ID:	200604210945167
Permit Status:	VERIFICATION OF PERMIT REQUIREMENT
Permit Code:	17
Work Group:	IW5
Work Group Number:	17463
Permit Number:	IW5-00017463
Address Description:	Not reported
Folio:	1678240201050
Title Code:	AOP
Title Code Description:	ANNUAL OPERATING PERMIT
Permit Title:	INDUSTRIAL WASTE 5
Permit Class:	REG
Permit Class Description:	Regular permit

---

90 **PABLO'S CREATION BODY SHOP, INC.** **FL Miami-Dade IW** **S105569023**
250 NW 12 ST (BAY 1) **N/A**
FLORIDA CITY, FL 33034

Miami-Dade Co. IW5:

Region:	DADE
Facility ID:	200207220958545
Permit Status:	FACILITY NO LONGER NEEDS A PERMIT OR CLOSED
Permit Code:	7
Work Group:	IW5
Work Group Number:	14599
Permit Number:	IW5-00014599
Address Description:	Not reported

DRAFT

PABLO'S CREATION BODY SHOP, INC. (Continued) **S105569023**

Folio: 1678240201050
Title Code: AOP
Title Code Description: ANNUAL OPERATING PERMIT
Permit Title: INDUSTRIAL WASTE 5
Permit Class: REG
Permit Class Description: Regular permit

---

90 **ICE TEES, INC.** **FL Enforcement** **S121129634**
250 NW 12 ST (BAY 4) **N/A**
FLORIDA CITY, FL 33034

Enforcement Miami-Dade:
Region: DADE
Enforcement Officer: Not reported
Facility Type: Industrial Waste [5]
Facility Status: Closed
Facility Status Code: C
Facility Type Code: IW[5]
Status Date: 11/8/2004
Case Level: Ticket Issued
Case Number: 2003022813590860
Case Description: 24-35.1
Address Description: Not reported
Folio: 1678240201050
Officer Name: Not reported
Case Status Level: T
Work Group: IW5
Work Group Number: 14600

---

90 **DECO KITCHEN CABINETS** **FL Enforcement** **S121129631**
200 NW 12 ST (BAY 4) **N/A**
FLORIDA CITY, FL 33034

Enforcement Miami-Dade:
Region: DADE
Enforcement Officer: Not reported
Facility Type: Industrial Waste [5]
Facility Status: Open
Facility Status Code: O
Facility Type Code: IW[5]
Status Date: 11/2/2016
Case Level: Ticket Issued
Case Number: 2016110115061170
Case Description: Not reported
Address Description: Not reported
Folio: 1678240201040
Officer Name: Not reported
Case Status Level: T
Work Group: IW5
Work Group Number: 15629

DRAFT

90 **R.S.A. BOAT REPAIR** **FL Miami-Dade IW** **S104845595**
200 NW 12 ST (BAY 1-2) **N/A**
FLORIDA CITY, FL 33034

Miami-Dade Co. IW5:

Region:	DADE
Facility ID:	200005151456093
Permit Status:	FACILITY NO LONGER NEEDS A PERMIT OR CLOSED
Permit Code:	7
Work Group:	IW5
Work Group Number:	13134
Permit Number:	IW5-00013134
Address Description:	Not reported
Folio:	1678240201040
Title Code:	AOP
Title Code Description:	ANNUAL OPERATING PERMIT
Permit Title:	INDUSTRIAL WASTE 5
Permit Class:	REG
Permit Class Description:	Regular permit

---

90 **B & V AUTO CENTER** **EDR Hist Auto** **1020852546**
200 NW 12TH ST **N/A**
HOMESTEAD, FL 33034

EDR Hist Auto

Year:	Name:	Type:
2002	ABELS TRANSMISSION CORP	Automotive Repair Shops, NEC
2004	B & V AUTO CENTER	General Automotive Repair Shops
2005	B & V AUTO CENTER	General Automotive Repair Shops
2005	ABLES TRANSMISSIONS CORP	Automotive Transmission Repair Shops
2006	ABLES TRANSMISSIONS CORP	Automotive Transmission Repair Shops
2006	AUTO GG BODY SHOP CORP	General Automotive Repair Shops
2006	B & V AUTO CENTER	General Automotive Repair Shops
2007	ABLES TRANSMISSIONS CORP	Automotive Transmission Repair Shops
2007	B & V AUTO CENTER	General Automotive Repair Shops
2007	AUTO GG BODY SHOP CORP	General Automotive Repair Shops
2008	AUTO GG BODY SHOP CORP	General Automotive Repair Shops
2008	B & V AUTO CENTER	General Automotive Repair Shops
2008	ABLES TRANSMISSIONS CORP	Automotive Transmission Repair Shops

---

90 **DECO KITCHEN CABINETS** **FL Miami-Dade IW** **S106344830**
200 NW 12 ST (BAY 4) **N/A**
FLORIDA CITY, FL 33034

Miami-Dade Co. IW5:

Region:	DADE
Facility ID:	200310231136062
Permit Status:	ISSUED FINAL NOTICE FOR NOT COMPLYING WITH PERMIT
Permit Code:	3
Work Group:	IW5
Work Group Number:	15629
Permit Number:	IW5-00015629
Address Description:	Not reported
Folio:	1678240201040
Title Code:	AOP
Title Code Description:	ANNUAL OPERATING PERMIT
Permit Title:	INDUSTRIAL WASTE 5

DRAFT

DECO KITCHEN CABINETS (Continued) **S106344830**

Permit Class: REG
Permit Class Description: Regular permit

---

90 **BCC CUSTOM & CABINETRY** **FL Miami-Dade IW** **S107796404**
200 NW 12 ST (BAY 5) **N/A**
FLORIDA CITY, FL 33034

Miami-Dade Co. IW5:
Region: DADE
Facility ID: 200604050859488
Permit Status: FACILITY NO LONGER NEEDS A PERMIT OR CLOSED
Permit Code: 7
Work Group: IW5
Work Group Number: 17414
Permit Number: IW5-00017414
Address Description: Not reported
Folio: 1678240201040
Title Code: AOP
Title Code Description: ANNUAL OPERATING PERMIT
Permit Title: INDUSTRIAL WASTE 5
Permit Class: REG
Permit Class Description: Regular permit

---

90 **WOODWORKING SHOP/ JRD REMODELING** **FL Enforcement** **S108832777**
200 NW 12 ST **N/A**
FLORIDA CITY, FL 33034

Enforcement Miami-Dade:
Region: DADE
Enforcement Officer: Not reported
Facility Type: Stationary Air Source
Facility Status: Closed
Facility Status Code: C
Facility Type Code: AIR[S]
Status Date: 9/4/2007
Case Level: Ticket Issued
Case Number: 2007082812013970
Case Description: SPRAY PAINTING IN OPEN AIR
Address Description: Not reported
Folio: 1678240201040
Officer Name: Not reported
Case Status Level: T
Work Group: COM
Work Group Number: 45949

Region: DADE
Enforcement Officer: Not reported
Facility Type: Stationary Air Source
Facility Status: Closed
Facility Status Code: C
Facility Type Code: AIR[S]
Status Date: 2/2/2016
Case Level: Ticket Issued
Case Number: 2015121510550940
Case Description: SPRAY PAINTING W/O BOOTH, HAZWASTE COLLECTION
Address Description: Not reported

DRAFT

WOODWORKING SHOP/ JRD REMODELING (Continued) **S108832777**

Folio: 1678240201040
Officer Name: Not reported
Case Status Level: T
Work Group: COM
Work Group Number: 69296

---

90 **PABLO'S CREATIONS** **FL Enforcement** **S121129633**
200 NW 12 ST (BAY 8) **N/A**
FLORIDA CITY, FL 0

Enforcement Miami-Dade:
Region: DADE
Enforcement Officer: Not reported
Facility Type: Stationary Air Source
Facility Status: Closed
Facility Status Code: C
Facility Type Code: AIR[S]
Status Date: 9/7/2007
Case Level: Ticket Issued
Case Number: 2007082715484130
Case Description: VIOLATION OF SECTION 24-29
Address Description: Not reported
Folio: 1678240201040
Officer Name: Not reported
Case Status Level: T
Work Group: COM
Work Group Number: 45959

---

90 **FLORIDA QUANTUM FINANCIAL, LLC. DBA ECM AUTO REPAI** **FL Miami-Dade IW** **S105401229**
200 NW 12 ST (BAY 7) **N/A**
FLORIDA CITY, FL 33034

Miami-Dade Co. IW5:
Region: DADE
Facility ID: 200202191605278
Permit Status: FACILITY NO LONGER NEEDS A PERMIT OR CLOSED
Permit Code: 7
Work Group: IW5
Work Group Number: 14294
Permit Number: IW5-00014294
Address Description: Not reported
Folio: 1678240201040
Title Code: AOP
Title Code Description: ANNUAL OPERATING PERMIT
Permit Title: INDUSTRIAL WASTE 5
Permit Class: REG
Permit Class Description: Regular permit

DRAFT

90 **PABLO'S CREATION BODY SHOP, INC.** **FL Miami-Dade IW** **S105569022**
200 NW 12 ST (BAY 8) **N/A**
FLORIDA CITY, FL 33034

Miami-Dade Co. IW5:

Region:	DADE
Facility ID:	200207220941114
Permit Status:	PERMIT ISSUED
Permit Code:	5
Work Group:	IW5
Work Group Number:	14598
Permit Number:	IW5-00014598
Address Description:	Not reported
Folio:	1678240201040
Title Code:	AOP
Title Code Description:	ANNUAL OPERATING PERMIT
Permit Title:	INDUSTRIAL WASTE 5
Permit Class:	REG
Permit Class Description:	Regular permit

---

90 **KEY WEST ALOE INC** **RCRA-CESQG** **1014466586**
30 NW 12TH ST **FLT030072540**
FLORIDA CITY, FL 33034

RCRA-CESQG:

Date form received by agency:	06/13/2003
Facility name:	KEY WEST ALOE INC
Facility address:	30 NW 12TH ST FLORIDA CITY, FL 33034-2306
EPA ID:	FLT030072540
Contact:	Not reported
Contact address:	Not reported Not reported
Contact country:	US
Contact telephone:	Not reported
Contact email:	Not reported
EPA Region:	04
Classification:	Conditionally Exempt Small Quantity Generator
Description:	Handler: generates 100 kg or less of hazardous waste per calendar month, and accumulates 1000 kg or less of hazardous waste at any time; or generates 1 kg or less of acutely hazardous waste per calendar month, and accumulates at any time: 1 kg or less of acutely hazardous waste; or 100 kg or less of any residue or contaminated soil, waste or other debris resulting from the cleanup of a spill, into or on any land or water, of acutely hazardous waste; or generates 100 kg or less of any residue or contaminated soil, waste or other debris resulting from the cleanup of a spill, into or on any land or water, of acutely hazardous waste during any calendar month, and accumulates at any time: 1 kg or less of acutely hazardous waste; or 100 kg or less of any residue or contaminated soil, waste or other debris resulting from the cleanup of a spill, into or on any land or water, of acutely hazardous waste

Handler Activities Summary:

U.S. importer of hazardous waste:	No
Mixed waste (haz. and radioactive):	No
Recycler of hazardous waste:	No
Transporter of hazardous waste:	No
Treater, storer or disposer of HW:	No

DRAFT

KEY WEST ALOE INC (Continued) **1014466586**

Underground injection activity:	No
On-site burner exemption:	No
Furnace exemption:	No
Used oil fuel burner:	No
Used oil processor:	No
User oil refiner:	No
Used oil fuel marketer to burner:	No
Used oil Specification marketer:	No
Used oil transfer facility:	No
Used oil transporter:	No

Violation Status: No violations found

---

90 **BENNYS TRUCK & AUTO REPAIR CORP.** **FL Miami-Dade IW** **S107549805**
30 NW 12 ST **FL Enforcement** **N/A**
FLORIDA CITY, FL 33034 **FL Miami-Dade Co. AP**

Miami-Dade Co. IW5:

Region:	DADE
Facility ID:	200506221516399
Permit Status:	PERMIT ISSUED
Permit Code:	5
Work Group:	IW5
Work Group Number:	16815
Permit Number:	IW5-00016815
Address Description:	Not reported
Folio:	1678240201060
Title Code:	AOP
Title Code Description:	ANNUAL OPERATING PERMIT
Permit Title:	INDUSTRIAL WASTE 5
Permit Class:	REG
Permit Class Description:	Regular permit

Enforcement Miami-Dade:

Region:	DADE
Enforcement Officer:	Not reported
Facility Type:	Stationary Air Source
Facility Status:	Closed
Facility Status Code:	C
Facility Type Code:	AIR[S]
Status Date:	3/27/2006
Case Level:	Ticket Issued
Case Number:	2006021009185950
Case Description:	24-18 FAIL TO SECURE REQ OP PERMIT
Address Description:	Not reported
Folio:	1678240201060
Officer Name:	Not reported
Case Status Level:	T
Work Group:	CAP
Work Group Number:	2123

Miami-Dade Co. AP:

Region:	DADE
Facility ID:	200602080855013
Work Group:	CAP
Work Group Number:	2123
Permit Number:	CAP-00002123
Address Description:	Not reported

DRAFT

BENNYS TRUCK & AUTO REPAIR CORP. (Continued) **S107549805**

Folio:	1678240201060
Title Code:	OTP
Title Code Description:	ONE TIME PERMITS
Permit Title:	AIR EMISSIONS
Permit Class:	C
Permit Class Description:	AIR CONSTRUCTION PERMIT
Permit Status:	FACILITY NO LONGER NEEDS A PERMIT OR CLOSED
Permit Code:	7
Region:	DADE
Facility ID:	200603231100280
Work Group:	AP
Work Group Number:	2329
Permit Number:	AP-00002329
Address Description:	Not reported
Folio:	1678240201060
Title Code:	AOP
Title Code Description:	ANNUAL OPERATING PERMIT
Permit Title:	AIR POLLUTION
Permit Class:	DGP
Permit Class Description:	DEP NOT TITLE V GENERAL PERMIT
Permit Status:	FACILITY NO LONGER NEEDS A PERMIT OR CLOSED
Permit Code:	7

---

90 **TEAM INDUSTRIAL SERVICES** **FINDS 1015881644**
30 NW 12TH ST **ECHO N/A**
FLORIDA CITY, FL 33034

FINDS:

Registry ID: 110046231948

Environmental Interest/Information System
RCRAInfo is a national information system that supports the Resource Conservation and Recovery Act (RCRA) program through the tracking of events and activities related to facilities that generate, transport, and treat, store, or dispose of hazardous waste. RCRAInfo allows RCRA program staff to track the notification, permit, compliance, and corrective action activities required under RCRA.

Click this hyperlink while viewing on your computer to access additional FINDS: detail in the EDR Site Report.

ECHO:

Envid:	1015881644
Registry ID:	110046231948
DFR URL:	http://echo.epa.gov/detailed-facility-report?fid=110046231948

DRAFT

90 **KEY WEST ALOE INC** **FINDS** **1011442259**
30 NW 12TH ST **ECHO** **N/A**
FLORIDA CITY, FL 33034

FINDS:

Registry ID: 110035622154

Environmental Interest/Information System
RCRAInfo is a national information system that supports the Resource Conservation and Recovery Act (RCRA) program through the tracking of events and activities related to facilities that generate, transport, and treat, store, or dispose of hazardous waste. RCRAInfo allows RCRA program staff to track the notification, permit, compliance, and corrective action activities required under RCRA.

Florida Environmental System Today Application (FIESTA) Data Maintenance (FDM) system maintains entity, environmental interest and affiliation data for the State of Florida.

Click this hyperlink while viewing on your computer to access additional FINDS: detail in the EDR Site Report.

ECHO:
Envid: 1011442259
Registry ID: 110035622154
DFR URL: http://echo.epa.gov/detailed-facility-report?fid=110035622154

---

90 **TEAM INDUSTRIAL SERVICES** **RCRA-SQG** **1014951582**
30 NW 12TH ST **FLR000188839**
FLORIDA CITY, FL 33034

RCRA-SQG:
Date form received by agency: 04/18/2012
Facility name: TEAM INDUSTRIAL SERVICES
Facility address: 30 NW 12TH ST
FLORIDA CITY, FL 33034-2306
EPA ID: FLR000188839
Mailing address: NW 12TH ST
FLORIDA CITY, FL 33034-2306
Contact: JASON SLONAKER
Contact address: NEW BERLIN RD
JACKSONVILLE, FL 32226
Contact country: US
Contact telephone: 904-327-6327
Contact email: JASON.SLONAKER@TEAMINC.COM
EPA Region: 04
Classification: Small Small Quantity Generator
Description: Handler: generates more than 100 and less than 1000 kg of hazardous waste during any calendar month and accumulates less than 6000 kg of hazardous waste at any time; or generates 100 kg or less of hazardous waste during any calendar month, and accumulates more than 1000 kg of hazardous waste at any time

Owner/Operator Summary:
Owner/operator name: SOUTH FLORIDA QUALITY MORTGAGE CORP
Owner/operator address: PO BOX 711 SE 1ST AVE
HALLANDALE, FL 33009

DRAFT

TEAM INDUSTRIAL SERVICES (Continued) **1014951582**

Owner/operator country: US
Owner/operator telephone: Not reported
Owner/operator email: Not reported
Owner/operator fax: Not reported
Owner/operator extension: Not reported
Legal status: Private
Owner/Operator Type: Owner
Owner/Op start date: 04/18/2011
Owner/Op end date: Not reported

Owner/operator name: TEAM INDUSTRIAL SERVICES
Owner/operator address: 30 NW 12TH ST
FLORIDA CITY, FL 33034
Owner/operator country: US
Owner/operator telephone: Not reported
Owner/operator email: Not reported
Owner/operator fax: Not reported
Owner/operator extension: Not reported
Legal status: Private
Owner/Operator Type: Operator
Owner/Op start date: 08/12/2004
Owner/Op end date: Not reported

Handler Activities Summary:
U.S. importer of hazardous waste: No
Mixed waste (haz. and radioactive): No
Recycler of hazardous waste: No
Transporter of hazardous waste: No
Treater, storer or disposer of HW: No
Underground injection activity: No
On-site burner exemption: No
Furnace exemption: No
Used oil fuel burner: No
Used oil processor: No
User oil refiner: No
Used oil fuel marketer to burner: No
Used oil Specification marketer: No
Used oil transfer facility: No
Used oil transporter: No

. Waste code: D001
. Waste name: IGNITABLE WASTE

. Waste code: D002
. Waste name: CORROSIVE WASTE

Violation Status: No violations found

---

90 **NUCO 2 - FLORIDA CITY** **FL TIER 2** **S107721497**
1202 NORTHWEST 3 AVENUE **N/A**
FLORIDA CITY, FL 33034

TIER 2:

Year: 2016
Facility Id: 5836328
Active Date: Not reported
Inactive Date: Not reported

DRAFT

NUCO 2 - FLORIDA CITY (Continued) **S107721497**

Sale Pending:	Not reported
Original Date:	Not reported
PLOT Source:	Not reported
Latitude:	Not reported
Longitude:	Not reported
LEPC District:	Not reported
Counties:	Not reported
SERC:	Not reported
Program Level:	Not reported
PRIME:	Not reported
SIC Code:	5169
SIC Code 2:	Not reported
NAICS Code:	424690
Last Modified Date:	02/06/2017
First Submit Date:	02/06/2017
Data Submitted By:	Patrick Woelfel Safety Director
Company Name:	NUCO2, INC.
Comments:	Not reported

Contact:

Contact ID:	Not reported
Year:	2016
Facility Id:	5836328
Contact Type:	Emergency Contact
Contact Name:	Chemtrec CHEMTREC
Contact Title:	Not reported
Contact Phone:	800-424-9300
Contact 24Hr Phone:	Not reported
Contact Telephone 2:	800-424-9300
Contact Telephone 3:	Not reported
Contact Telephone 4:	904-891-2743
Contact Telephone 5:	Not reported
Contact Telephone 6:	800-472-2855
Contact Email:	SAFETY@NUCO2.COM

Year:	2015
Facility Id:	5393146
Active Date:	Not reported
Inactive Date:	Not reported
Sale Pending:	Not reported
Original Date:	Not reported
PLOT Source:	Not reported
Latitude:	25.4593974
Longitude:	-80.48138519999997
LEPC District:	Not reported
Counties:	Not reported
SERC:	Not reported
Program Level:	Not reported
PRIME:	Not reported
SIC Code:	5169
SIC Code 2:	Not reported
NAICS Code:	424690
Last Modified Date:	02/04/2016
First Submit Date:	02/04/2016
Data Submitted By:	Patrick Woelfel Safety Director

DRAFT

NUCO 2 - FLORIDA CITY (Continued) **S107721497**

Company Name: NUCO2, INC.
Comments: Not reported

Contact:
Contact ID: Not reported
Year: 2015
Facility Id: 5393146
Contact Type: Emergency Contact
Contact Name: Chemtrec Chemtrec
Contact Title: Not reported
Contact Phone: 800-424-9300
Contact 24Hr Phone: Not reported
Contact Telephone 2: 800-424-9300
Contact Telephone 3: Not reported
Contact Telephone 4: 904-891-2743
Contact Telephone 5: Not reported
Contact Telephone 6: 800-472-2855
Contact Email: safety@nuco2.com

Year: 2014
Facility Id: 4982561
Active Date: Not reported
Inactive Date: Not reported
Sale Pending: Not reported
Original Date: Not reported
PLOT Source: Not reported
Latitude: 25.4593974
Longitude: -80.48138519999997
LEPC District: Not reported
Counties: Not reported
SERC: Not reported
Program Level: Not reported
PRIME: Not reported
SIC Code: 5169
SIC Code 2: Not reported
NAICS Code: 42269
Last Modified Date: 01/12/2015
First Submit Date: 01/12/2015
Data Submitted By: Patrick Woelfel Safety Director
Company Name: NUCO2, INC.
Comments: Not reported

Contact:
Contact ID: Not reported
Year: 2014
Facility Id: 4982561
Contact Type: Emergency Contact
Contact Name: Chemtrec
Contact Title: Not reported
Contact Phone: 800-424-9300
Contact 24Hr Phone: Not reported
Contact Telephone 2: 800-424-9300
Contact Telephone 3: Not reported
Contact Telephone 4: Not reported
Contact Telephone 5: Not reported

DRAFT

NUCO 2 - FLORIDA CITY (Continued) **S107721497**

Contact Telephone 6:	Not reported
Contact Email:	safety@nuco2.com
Year:	2013
Facility Id:	4513968
Active Date:	Not reported
Inactive Date:	Not reported
Sale Pending:	Not reported
Original Date:	Not reported
PLOT Source:	Not reported
Latitude:	25.4593974
Longitude:	-80.48138519999997
LEPC District:	Not reported
Counties:	Not reported
SERC:	Not reported
Program Level:	Not reported
PRIME:	Not reported
SIC Code:	5169
SIC Code 2:	Not reported
NAICS Code:	42269
Last Modified Date:	02/05/2014
First Submit Date:	02/05/2014
Data Submitted By:	Patrick Woelfel Safety Director
Company Name:	NUCO2, INC.
Comments:	Not reported

Contact:

Contact ID:	Not reported
Year:	2013
Facility Id:	4513968
Contact Type:	Emergency Contact
Contact Name:	Chemtrec
Contact Title:	Not reported
Contact Phone:	800-424-9300
Contact 24Hr Phone:	Not reported
Contact Telephone 2:	800-424-9300
Contact Telephone 3:	Not reported
Contact Telephone 4:	Not reported
Contact Telephone 5:	Not reported
Contact Telephone 6:	Not reported
Contact Email:	safety@nuco2.com
Year:	2012
Facility Id:	4046214
Active Date:	Not reported
Inactive Date:	Not reported
Sale Pending:	Not reported
Original Date:	Not reported
PLOT Source:	Not reported
Latitude:	25.459344
Longitude:	-80.481451
LEPC District:	Not reported

DRAFT

NUCO 2 - FLORIDA CITY (Continued) **S107721497**

Counties:	Not reported
SERC:	Not reported
Program Level:	Not reported
PRIME:	Not reported
SIC Code:	5169
SIC Code 2:	Not reported
NAICS Code:	42269
Last Modified Date:	02/05/2013
First Submit Date:	02/05/2013
Data Submitted By:	Mike Lyons - Director of Fleet and Safety
Company Name:	NUCO2, INC.
Comments:	Not reported

Contact:

Contact ID:	Not reported
Year:	2012
Facility Id:	4046214
Contact Type:	Primary
Contact Name:	Hiram Johnson
Contact Title:	Not reported
Contact Phone:	904-891-2743
Contact 24Hr Phone:	Not reported
Contact Telephone 2:	Not reported
Contact Telephone 3:	Not reported
Contact Telephone 4:	Not reported
Contact Telephone 5:	Not reported
Contact Telephone 6:	Not reported
Contact Email:	hjohnson@nuco2.com

Contact ID:	Not reported
Year:	2012
Facility Id:	4046214
Contact Type:	Emergency Contact
Contact Name:	Chemtrec
Contact Title:	Not reported
Contact Phone:	800-424-9300
Contact 24Hr Phone:	Not reported
Contact Telephone 2:	Not reported
Contact Telephone 3:	Not reported
Contact Telephone 4:	Not reported
Contact Telephone 5:	Not reported
Contact Telephone 6:	Not reported
Contact Email:	safety@nuco2.com

Contact ID:	Not reported
Year:	2012
Facility Id:	4046214
Contact Type:	Owner / Operator
Contact Name:	NuCO2 Supply LLC
Contact Title:	Not reported
Contact Phone:	800-472-2855
Contact 24Hr Phone:	Not reported
Contact Telephone 2:	Not reported
Contact Telephone 3:	Not reported
Contact Telephone 4:	Not reported
Contact Telephone 5:	Not reported
Contact Telephone 6:	Not reported
Contact Email:	safety@nuco2.com

DRAFT

NUCO 2 - FLORIDA CITY (Continued) **S107721497**

Year:	2011
Facility Id:	3988705
Active Date:	Not reported
Inactive Date:	Not reported
Sale Pending:	Not reported
Original Date:	Not reported
PLOT Source:	Not reported
Latitude:	25.459344
Longitude:	-80.481451
LEPC District:	Not reported
Counties:	Not reported
SERC:	Not reported
Program Level:	Not reported
PRIME:	Not reported
SIC Code:	Not reported
SIC Code 2:	Not reported
NAICS Code:	Not reported
Last Modified Date:	11/12/2012
First Submit Date:	11/09/2012
Data Submitted By:	Florida Division of Emergency Management
Company Name:	NUCO2, INC.
Comments:	Not reported

Contact:

Contact ID:	Not reported
Year:	2011
Facility Id:	3988705
Contact Type:	Tier II Emergency Contact
Contact Name:	Todd Porter
Contact Title:	Not reported
Contact Phone:	8004722855
Contact 24Hr Phone:	Not reported
Contact Telephone 2:	Not reported
Contact Telephone 3:	Not reported
Contact Telephone 4:	Not reported
Contact Telephone 5:	Not reported
Contact Telephone 6:	Not reported
Contact Email:	tporter@nuco2.com

Contact ID:	Not reported
Year:	2011
Facility Id:	3988705
Contact Type:	Tier II Secondary 24 Hour Contact
Contact Name:	Todd Porter
Contact Title:	Not reported
Contact Phone:	8004722855
Contact 24Hr Phone:	Not reported
Contact Telephone 2:	Not reported
Contact Telephone 3:	Not reported
Contact Telephone 4:	Not reported
Contact Telephone 5:	Not reported
Contact Telephone 6:	Not reported
Contact Email:	tporter@nuco2.com

Contact ID:	Not reported
Year:	2011
Facility Id:	3988705
Contact Type:	Tier II Secondary Contact

DRAFT

NUCO 2 - FLORIDA CITY (Continued) **S107721497**

Contact Name:	Todd Porter
Contact Title:	Not reported
Contact Phone:	8004722855
Contact 24Hr Phone:	Not reported
Contact Telephone 2:	Not reported
Contact Telephone 3:	Not reported
Contact Telephone 4:	Not reported
Contact Telephone 5:	Not reported
Contact Telephone 6:	Not reported
Contact Email:	tporter@nuco2.com

Contact ID:	Not reported
Year:	2011
Facility Id:	3988705
Contact Type:	Tier II Emergency 24 Hour Contact
Contact Name:	Hiram Johnson
Contact Title:	Not reported
Contact Phone:	9048912743
Contact 24Hr Phone:	Not reported
Contact Telephone 2:	Not reported
Contact Telephone 3:	Not reported
Contact Telephone 4:	Not reported
Contact Telephone 5:	Not reported
Contact Telephone 6:	Not reported
Contact Email:	hjohnson@nuco2.com

Year:	2010
Facility Id:	Not reported
Active Date:	Not reported
Inactive Date:	Not reported
Sale Pending:	Not reported
Original Date:	Not reported
PLOT Source:	Not reported
Latitude:	25.459344
Longitude:	-80.48
LEPC District:	Not reported
Counties:	Not reported
SERC:	Not reported
Program Level:	Not reported
PRIME:	Not reported
SIC Code:	Not reported
SIC Code 2:	Not reported
NAICS Code:	Not reported
Last Modified Date:	Not reported
First Submit Date:	Not reported
Data Submitted By:	Not reported
Company Name:	Not reported
Comments:	Not reported

Chemical Code:	124389
Chemical Name:	CARBON DIOXIDE
Chemical State:	GAS
Location Name:	Entire Facility
Container Code:	A

DRAFT

NUCO 2 - FLORIDA CITY (Continued) **S107721497**

Pressure Code:	2
Temperature Code:	6
Average Quantity:	30000
Maximum Quantity:	60000
Days On Site:	365
Year:	Not reported
Facility Id:	Not reported
Active Date:	01/01/2004
Inactive Date:	Not reported
Sale Pending:	False
Original Date:	Not reported
PLOT Source:	geocoded using batchgeocode.com 07/06/07
Latitude:	25.459344
Longitude:	-80.481451
LEPC District:	11
Counties:	Monroe,Miami-Dade,Broward,
SERC:	33137
Program Level:	0
PRIME:	11740
SIC Code:	5169
SIC Code 2:	Not reported
NAICS Code:	42269

Other Chemical Data:

Report Year:	2007
Tier 2 Report ID:	101980
Chemical ID:	300114
CAS Number:	124389
Chemical Name:	CARBON DIOXIDE
Chemical Date:	6/24/2008
Average Amount:	4
Maximum Amount:	60000
Location ID:	494913
Chemical State:	Liquid
Mixture:	True
Mixture Percent:	.00
Containter:	A - ABOVE GROUND TANK
Pressure:	2 - GREATER THAN AMBIENT PRESSURE
Temperature:	6 - LESS THAN AMBIENT TEMPERATURE
Average Amount:	4
Maximum Amount:	60000
Days on Site:	365
Site Plan:	False
Site Plan Document:	Not reported
Private Location:	False
Location:	OUTSIDE BLDG

Report Year:	2006
Tier 2 Report ID:	96485
Chemical ID:	253274
CAS Number:	124389
Chemical Name:	CARBON DIOXIDE
Chemical Date:	2/15/2007
Average Amount:	4
Maximum Amount:	60000
Location ID:	432994

DRAFT

NUCO 2 - FLORIDA CITY (Continued) **S107721497**

Chemical State:	Liquid
Mixture:	True
Mixture Percent:	.00
Containter:	A - ABOVE GROUND TANK
Pressure:	2 - GREATER THAN AMBIENT PRESSURE
Temperature:	6 - LESS THAN AMBIENT TEMPERATURE
Average Amount:	4
Maximum Amount:	60000
Days on Site:	365
Site Plan:	False
Site Plan Document:	Not reported
Private Location:	False
Location:	Not reported

Report Year:	2005
Tier 2 Report ID:	92363
Chemical ID:	228254
CAS Number:	124389
Chemical Name:	CARBON DIOXIDE
Chemical Date:	3/2/2006
Average Amount:	4
Maximum Amount:	60000
Location ID:	400100
Chemical State:	Gas
Mixture:	True
Mixture Percent:	.00
Containter:	A - ABOVE GROUND TANK
Pressure:	2 - GREATER THAN AMBIENT PRESSURE
Temperature:	6 - LESS THAN AMBIENT TEMPERATURE
Average Amount:	4
Maximum Amount:	60000
Days on Site:	365
Site Plan:	False
Site Plan Document:	Not reported
Private Location:	False
Location:	OUTSIDE

Report Year:	2004
Tier 2 Report ID:	92092
Chemical ID:	228219
CAS Number:	124389
Chemical Name:	CARBON DIOXIDE
Chemical Date:	3/2/2006
Average Amount:	4
Maximum Amount:	60000
Location ID:	400061
Chemical State:	Gas
Mixture:	True
Mixture Percent:	.00
Containter:	A - ABOVE GROUND TANK
Pressure:	2 - GREATER THAN AMBIENT PRESSURE
Temperature:	6 - LESS THAN AMBIENT TEMPERATURE
Average Amount:	4
Maximum Amount:	60000
Days on Site:	252

DRAFT

NUCO 2 - FLORIDA CITY (Continued) **S107721497**

Site Plan: False
Site Plan Document: Not reported
Private Location: False
Location: OUTSIDE

Company Info:
Company Name: NUCO2, INC.
Company Address: 2800 SOUTHEAST MARKET PLACE
Company City,St,Zip: STUART, FL 34997
Company Phone: Not reported
Company Fax: Not reported
Company Email: nmawhinney@nuco2.com
FEI Number: 650180800
Comany Contact Name: ERIC M. WESHLER - REG. AGENT
Cmpny Contact Phone: 772-221-1754
Reduced Fees: False
Exempt Fees: False
Electronic Filing: False
Employee: Not reported
Comments: Not reported

---

90 **PAPITA'S AND SON'S** **FL Miami-Dade IW** **S104291703**
1262 NW 3 AVE (BAY 6) **N/A**
FLORIDA CITY, FL 33034

Miami-Dade Co. IW5:
Region: DADE
Facility ID: 199911161535537
Permit Status: FACILITY NO LONGER NEEDS A PERMIT OR CLOSED
Permit Code: 7
Work Group: IW5
Work Group Number: 12816
Permit Number: IW5-00012816
Address Description: Not reported
Folio: 1678240081190
Title Code: AOP
Title Code Description: ANNUAL OPERATING PERMIT
Permit Title: INDUSTRIAL WASTE 5
Permit Class: REG
Permit Class Description: Regular permit

---

90 **APARTMENT COMPLEX** **FL Enforcement** **S113874620**
1405 NW 2 CT **N/A**
FLORIDA CITY, FL 0

Enforcement Miami-Dade:
Region: DADE
Enforcement Officer: Not reported
Facility Type: Sanitary Nuisance
Facility Status: Closed
Facility Status Code: C
Facility Type Code: SN

DRAFT

APARTMENT COMPLEX (Continued) **S113874620**

Status Date:	8/14/2013
Case Level:	Ticket Issued
Case Number:	2013080210240970
Case Description:	MAINTAINING A SANITARY NUISANCE
Address Description:	Not reported
Folio:	1678240200310
Officer Name:	Not reported
Case Status Level:	T
Work Group:	COM
Work Group Number:	63290

---

91 **ARMSTEAD HENRY** **EDR Hist Cleaner** **1009165775**
1204 NW 5TH AV **N/A**
MIAMI, FL

EDR Hist Cleaner

Year:	Name:	Type:
1941	MITCHELL BURL @ (C)	CLOTHES PRESSERS AND CLEANERS
1949	QUICK WAY CLEANERS	CLEANERS AND DYERS
1954	QUICK WAY CLEANERS	CLEANERS AND DYERS
1956	ARMSTEAD HENRY	CLEANERS AND DYERS
1960	ARMSTEAD HENRY	CLOTHES PRESSERS AND CLEANERS
1964	QUICK WAY CLEANERS	CLEANERS AND DYERS

---

92 **DRYCLEAN EXPRESS** **EDR Hist Cleaner** **1019976965**
1199 NE 1ST AVE **N/A**
FLORIDA CITY, FL 33034

EDR Hist Cleaner

Year:	Name:	Type:
2004	DRYCLEAN EXPRESS	Drycleaning Plants, Except Rugs
2005	DRYCLEAN EXPRESS	Drycleaning Plants, Except Rugs
2006	DRYCLEAN EXPRESS	Drycleaning Plants, Except Rugs
2007	DRYCLEAN EXPRESS	Drycleaning Plants, Except Rugs
2008	DRYCLEAN EXPRESS	Drycleaning Plants, Except Rugs
2009	DRYCLEAN EXPRESS	Drycleaning Plants, Except Rugs
2010	DRYCLEAN EXPRESS	Drycleaning Plants, Except Rugs
2011	DRYCLEAN EXPRESS	Drycleaning Plants, Except Rugs
2012	DRYCLEAN EXPRESS	Drycleaning Plants, Except Rugs
2013	DRYCLEAN EXPRESS	Drycleaning Plants, Except Rugs
2014	DRYCLEAN EXPRESS	Drycleaning Plants, Except Rugs

---

93 **DEMOLISH FLAMINGO LODGE** **FINDS** **1011914242**
1 FLAMINGO PARK RD **N/A**
HOMESTEAD, FL 33034

FINDS:

Registry ID: 110037326578

Environmental Interest/Information System
Florida Environmental System Today Application (FIESTA) Data Maintenance (FDM) system maintains entity, environmental interest and

DRAFT

DEMOLISH FLAMINGO LODGE (Continued) **1011914242**

affiliation data for the State of Florida.

Click this hyperlink while viewing on your computer to access additional FINDS: detail in the EDR Site Report.

---

94 **ANDY'S SON, INC. DBA TOP TASTE** **FL Miami-Dade Co. GTO** **S110632553**
955 NW 3 AVE (#1) **N/A**
FLORIDA CITY, FL 33034

Miami-Dade Co. GTO:

Region:	DADE
Facility ID:	201011091250452
Permit Status:	PERMIT ISSUED
Permit Code:	5
Work Group:	GDO
Work Group Number:	8981
Permit Number:	GDO-00008981
Address Description:	Not reported
Folio:	1678240000333
Title Code:	AOP
Title Code Description:	ANNUAL OPERATING PERMIT
Permit Title:	FATS, OILS AND GREASE DISCHARGE CONTROL
Permit Class:	IGT
Permit Class Description:	INGROUND GREASE TRAP

---

94 **RODRIGUEZ AUTO SERVICE, INC.** **FL Miami-Dade IW** **S111860228**
955 NW 3 AVE (BAY 5) **N/A**
FLORIDA CITY, FL 33034

Miami-Dade Co. IW5:

Region:	DADE
Facility ID:	201203301442064
Permit Status:	PERMIT ISSUED
Permit Code:	5
Work Group:	IW5
Work Group Number:	20552
Permit Number:	IW5-00020552
Address Description:	Not reported
Folio:	1678240000333
Title Code:	AOP
Title Code Description:	ANNUAL OPERATING PERMIT
Permit Title:	INDUSTRIAL WASTE 5
Permit Class:	REG
Permit Class Description:	Regular permit

DRAFT

94 **AQUATICA VEGETATION CONTROL, INC.** **FL Miami-Dade IW** **S111219749**
957 NW 3 AVE (BAY 7) **N/A**
FLORIDA CITY, FL 33034

Miami-Dade Co. IW5:

Region:	DADE
Facility ID:	201107291356332
Permit Status:	PERMIT ISSUED
Permit Code:	5
Work Group:	IW5
Work Group Number:	20292
Permit Number:	IW5-00020292
Address Description:	Not reported
Folio:	1678240000333
Title Code:	AOP
Title Code Description:	ANNUAL OPERATING PERMIT
Permit Title:	INDUSTRIAL WASTE 5
Permit Class:	REG
Permit Class Description:	Regular permit

---

94 **TINO'S AUTO SERVICE** **FL Miami-Dade IW** **S110304220**
957 NW 3 AVE (BAY 6) **N/A**
FLORIDA CITY, FL 33034

Miami-Dade Co. IW5:

Region:	DADE
Facility ID:	201004161047283
Permit Status:	PERMIT ISSUED
Permit Code:	5
Work Group:	IW5
Work Group Number:	19631
Permit Number:	IW5-00019631
Address Description:	Not reported
Folio:	1678240000333
Title Code:	AOP
Title Code Description:	ANNUAL OPERATING PERMIT
Permit Title:	INDUSTRIAL WASTE 5
Permit Class:	REG
Permit Class Description:	Regular permit

---

94 **SINAR'S EMBROIDERY & SCREEN PRINTING** **FL Miami-Dade IW** **S108171474**
957 NW 3 AVE (BAY 9) **N/A**
FLORIDA CITY, FL 33034

Miami-Dade Co. IW5:

Region:	DADE
Facility ID:	200607071139199
Permit Status:	PERMIT ISSUED
Permit Code:	5
Work Group:	IW5
Work Group Number:	17596
Permit Number:	IW5-00017596
Address Description:	Not reported
Folio:	1678240000333
Title Code:	AOP
Title Code Description:	ANNUAL OPERATING PERMIT
Permit Title:	INDUSTRIAL WASTE 5
Permit Class:	REG

DRAFT

SINAR'S EMBROIDERY & SCREEN PRINTING (Continued) **S108171474**

Permit Class Description: Regular permit

---

94 **MOBILE MARINE SERVICE** **FL Miami-Dade IW** **S106913100**
959 NW 3 AVE (BAY 7) **N/A**
FLORIDA CITY, FL 33034

Miami-Dade Co. IW5:

Region:	DADE
Facility ID:	200406171053319
Permit Status:	FACILITY NO LONGER NEEDS A PERMIT OR CLOSED
Permit Code:	7
Work Group:	IW5
Work Group Number:	16060
Permit Number:	IW5-00016060
Address Description:	Not reported
Folio:	1678240000334
Title Code:	AOP
Title Code Description:	ANNUAL OPERATING PERMIT
Permit Title:	INDUSTRIAL WASTE 5
Permit Class:	REG
Permit Class Description:	Regular permit

---

94 **DIANA WOOD, INC.** **FL Miami-Dade IW** **S106913101**
959 NW 3 AVE (BAY 1) **N/A**
FLORIDA CITY, FL 33034

Miami-Dade Co. IW5:

Region:	DADE
Facility ID:	200408241359257
Permit Status:	FACILITY NO LONGER NEEDS A PERMIT OR CLOSED
Permit Code:	7
Work Group:	IW5
Work Group Number:	16198
Permit Number:	IW5-00016198
Address Description:	Not reported
Folio:	1678240000334
Title Code:	AOP
Title Code Description:	ANNUAL OPERATING PERMIT
Permit Title:	INDUSTRIAL WASTE 5
Permit Class:	REG
Permit Class Description:	Regular permit

---

94 **GREEN PROFESSIONAL WASTE SERVICES, LLC.** **FL DADE CO LW** **S117356187**
959 NW 3 AVE (BAY 2) **N/A**
FLORIDA CITY, FL 33034

DADE CO LW:

Facility Id:	201010220920500
Permit Status:	FACILITY NO LONGER NEEDS A PERMIT OR CLOSED
Permit Code:	7
Work Group:	LW
Work Group Number:	769
Permit Number:	LW-00000769
Address Description:	Not reported
Folio:	1678240000334

DRAFT

GREEN PROFESSIONAL WASTE SERVICES, LLC. (Continued) **S117356187**

Title Code:	AOP
Title Code Description:	ANNUAL OPERATING PERMIT
Permit Title:	LIQUID WASTE TRANSPORTERS
Permit Class:	ST
Permit Class Description:	SEPTIC TANK AND GREASE TRAPS

---

94 **ALEXANDER UPHOSTERY, INC.** **FL Miami-Dade IW** **S117357903**
959 NW 3 AVE (BAY 12) **N/A**
FLORIDA CITY, FL 33034

Miami-Dade Co. IW5:

Region:	DADE
Facility ID:	201409081357454
Permit Status:	FACILITY NO LONGER NEEDS A PERMIT OR CLOSED
Permit Code:	7
Work Group:	IW5
Work Group Number:	21649
Permit Number:	IW5-00021649
Address Description:	Not reported
Folio:	1678240000334
Title Code:	AOP
Title Code Description:	ANNUAL OPERATING PERMIT
Permit Title:	INDUSTRIAL WASTE 5
Permit Class:	REG
Permit Class Description:	Regular permit

---

94 **GPWS LLC** **FL DADE CO LW** **S120692961**
959 NW 3 AVE **N/A**
FLORIDA CITY, FL 33034

DADE CO LW:

Facility Id:	201705091317290
Permit Status:	NOTIFIED OF PERMIT REQUIREMENT
Permit Code:	1
Work Group:	LW
Work Group Number:	913
Permit Number:	LW-00000913
Address Description:	Not reported
Folio:	1678240000334
Title Code:	AOP
Title Code Description:	ANNUAL OPERATING PERMIT
Permit Title:	LIQUID WASTE TRANSPORTERS
Permit Class:	ST
Permit Class Description:	SEPTIC TANK AND GREASE TRAPS

DRAFT

95 **TOWN LANES BOWLING ALLEY** **FL UIC** **S112192752**
33450 SOUTH DIXIE HIGHWAY **N/A**
HOMESTEAD, FL

UIC:

Facility Id:	61734
Facility Type:	5
Facility Status:	ACTIVE
Well Name:	1
Responsible Authority:	TOWN LANES BOWL. ALLEY
Responsible Authority Address:	970 N. KROME AVE.
Injection Well Subtype:	5A
Injection Well EPA FLS Number:	FLS501302547
Injection Well Latitude:	25:27:28.022
Injection Well Longitude:	80:28:32.2504
Injection Well Casing Depth:	0
Injection Interval Begin:	0
Injection Interval End:	50
Date Injection Well Construction Completed:	07/31/1984
Date Injection Well Operation Began:	07/31/1984
Date Injection Well Plugged:	Not reported
MIT Date:	Not reported
District:	SED
Well Status:	ACTIVE

---

95 **CHASE BANK - FLORIDA CITY CENTRE** **FINDS** **1014881521**
UNKNOWN **ECHO** **N/A**
FLORIDA CITY, FL 33034

FINDS:

Registry ID: 110043725056

Environmental Interest/Information System

US National Pollutant Discharge Elimination System (NPDES) module of the Compliance Information System (ICIS) tracks surface water permits issued under the Clean Water Act. Under NPDES, all facilities that discharge pollutants from any point source into waters of the United States are required to obtain a permit. The permit will likely contain limits on what can be discharged, impose monitoring and reporting requirements, and include other provisions to ensure that the discharge does not adversely affect water quality.

Click this hyperlink while viewing on your computer to access additional FINDS: detail in the EDR Site Report.

ECHO:

Envid:	1014881521
Registry ID:	110043725056
DFR URL:	http://echo.epa.gov/detailed-facility-report?fid=110043725056

DRAFT

95 **ALDI AT FLORIDA CITY** **FINDS** **1017369570**
33290 S DIXIE HWY **ECHO** **N/A**
FLORIDA CITY, FL 33034

FINDS:

Registry ID: 110060359106

Environmental Interest/Information System
US National Pollutant Discharge Elimination System (NPDES) module of the Compliance Information System (ICIS) tracks surface water permits issued under the Clean Water Act. Under NPDES, all facilities that discharge pollutants from any point source into waters of the United States are required to obtain a permit. The permit will likely contain limits on what can be discharged, impose monitoring and reporting requirements, and include other provisions to ensure that the discharge does not adversely affect water quality.

Click this hyperlink while viewing on your computer to access additional FINDS: detail in the EDR Site Report.

ECHO:
Envid: 1017369570
Registry ID: 110060359106
DFR URL: http://echo.epa.gov/detailed-facility-report?fid=110060359106

---

96 **LEADER AUTO SALES USA, INC.** **FL Miami-Dade IW** **S106344837**
951 NW 3 AVE (BAY 7) **N/A**
FLORIDA CITY, FL 33034

Miami-Dade Co. IW5:
Region: DADE
Facility ID: 200310221325420
Permit Status: FACILITY NO LONGER NEEDS A PERMIT OR CLOSED
Permit Code: 7
Work Group: IW5
Work Group Number: 15623
Permit Number: IW5-00015623
Address Description: Not reported
Folio: 1678240000333
Title Code: AOP
Title Code Description: ANNUAL OPERATING PERMIT
Permit Title: INDUSTRIAL WASTE 5
Permit Class: REG
Permit Class Description: Regular permit

---

96 **FLORENTINO GARCIA AUTO SERVICE** **FL Miami-Dade IW** **S106913099**
951 NW 3 AVE (BAY 5) **N/A**
FLORIDA CITY, FL 33034

Miami-Dade Co. IW5:
Region: DADE
Facility ID: 200402190939183
Permit Status: FACILITY NO LONGER NEEDS A PERMIT OR CLOSED
Permit Code: 7
Work Group: IW5
Work Group Number: 15825

DRAFT

FLORENTINO GARCIA AUTO SERVICE (Continued) **S106913099**

Permit Number: IW5-00015825
Address Description: Not reported
Folio: 1678240000333
Title Code: AOP
Title Code Description: ANNUAL OPERATING PERMIT
Permit Title: INDUSTRIAL WASTE 5
Permit Class: REG
Permit Class Description: Regular permit

---

96 **FLORENTINO GARCIA SERVICE** **FL Miami-Dade IW** **S105871601**
951 NW 3 AVE (BAY 4-5) **N/A**
FLORIDA CITY, FL 33034

Miami-Dade Co. IW5:
Region: DADE
Facility ID: 200305281330425
Permit Status: FACILITY NO LONGER NEEDS A PERMIT OR CLOSED
Permit Code: 7
Work Group: IW5
Work Group Number: 15200
Permit Number: IW5-00015200
Address Description: Not reported
Folio: 1678240000333
Title Code: AOP
Title Code Description: ANNUAL OPERATING PERMIT
Permit Title: INDUSTRIAL WASTE 5
Permit Class: REG
Permit Class Description: Regular permit

---

96 **LEMPIRA AUTO MOTOR CORP.** **FL Miami-Dade IW** **S105489010**
951 NW 3 AVE (BAY 6) **N/A**
FLORIDA CITY, FL 33034

Miami-Dade Co. IW5:
Region: DADE
Facility ID: 200207011157546
Permit Status: FACILITY NO LONGER NEEDS A PERMIT OR CLOSED
Permit Code: 7
Work Group: IW5
Work Group Number: 14545
Permit Number: IW5-00014545
Address Description: Not reported
Folio: 1678240000333
Title Code: AOP
Title Code Description: ANNUAL OPERATING PERMIT
Permit Title: INDUSTRIAL WASTE 5
Permit Class: REG
Permit Class Description: Regular permit

DRAFT

97 **CAPRI RESTAURANT, INC.** **FL Miami-Dade Co. GTO** **S104248048**
935 N KROME AVE **N/A**
FLORIDA CITY, FL 33034

Miami-Dade Co. GTO:

Region:	DADE
Facility ID:	199903091047384
Permit Status:	PERMIT ISSUED
Permit Code:	5
Work Group:	GDO
Work Group Number:	1608
Permit Number:	GDO-00001608
Address Description:	Not reported
Folio:	1679190090030
Title Code:	AOP
Title Code Description:	ANNUAL OPERATING PERMIT
Permit Title:	FATS, OILS AND GREASE DISCHARGE CONTROL
Permit Class:	IGT
Permit Class Description:	INGROUND GREASE TRAP

---

98 **WAL-MART - STORE 2727** **FL TIER 2** **S107725662**
33501 SOUTH DIXIE HIGHWAY **N/A**
FLORIDA CITY, FL 33034

TIER 2:

Year:	2011
Facility Id:	3988174
Active Date:	Not reported
Inactive Date:	Not reported
Sale Pending:	Not reported
Original Date:	Not reported
PLOT Source:	Not reported
Latitude:	25.454047
Longitude:	-80.454014
LEPC District:	Not reported
Counties:	Not reported
SERC:	Not reported
Program Level:	Not reported
PRIME:	Not reported
SIC Code:	Not reported
SIC Code 2:	Not reported
NAICS Code:	Not reported
Last Modified Date:	11/12/2012
First Submit Date:	11/09/2012
Data Submitted By:	Florida Division of Emergency Management
Company Name:	WAL-MART EAST
Comments:	Not reported

Contact:

Contact ID:	Not reported
Year:	2011
Facility Id:	3988174
Contact Type:	Tier II Emergency Contact
Contact Name:	Michael Williams
Contact Title:	Not reported
Contact Phone:	305-242-4447
Contact 24Hr Phone:	Not reported
Contact Telephone 2:	Not reported
Contact Telephone 3:	Not reported

DRAFT

WAL-MART - STORE 2727 (Continued) **S107725662**

Contact Telephone 4: Not reported
Contact Telephone 5: Not reported
Contact Telephone 6: Not reported
Contact Email: Not reported

Contact ID: Not reported
Year: 2011
Facility Id: 3988174
Contact Type: Tier II Secondary 24 Hour Contact
Contact Name: Michael Williams
Contact Title: Not reported
Contact Phone: 305-242-4447
Contact 24Hr Phone: Not reported
Contact Telephone 2: Not reported
Contact Telephone 3: Not reported
Contact Telephone 4: Not reported
Contact Telephone 5: Not reported
Contact Telephone 6: Not reported
Contact Email: Not reported

Contact ID: Not reported
Year: 2011
Facility Id: 3988174
Contact Type: Tier II Secondary Contact
Contact Name: David Einolf
Contact Title: Not reported
Contact Phone: 971-678-8111
Contact 24Hr Phone: Not reported
Contact Telephone 2: Not reported
Contact Telephone 3: Not reported
Contact Telephone 4: Not reported
Contact Telephone 5: Not reported
Contact Telephone 6: Not reported
Contact Email: wmtier2@endeavourehs.com

Contact ID: Not reported
Year: 2011
Facility Id: 3988174
Contact Type: Tier II Emergency 24 Hour Contact
Contact Name: Walmart Alarm Central
Contact Title: Not reported
Contact Phone: 479-273-4600
Contact 24Hr Phone: Not reported
Contact Telephone 2: Not reported
Contact Telephone 3: Not reported
Contact Telephone 4: Not reported
Contact Telephone 5: Not reported
Contact Telephone 6: Not reported
Contact Email: Not reported

Year: 2010
Facility Id: Not reported
Active Date: Not reported
Inactive Date: Not reported

DRAFT

WAL-MART - STORE 2727 (Continued) **S107725662**

Sale Pending:	Not reported
Original Date:	Not reported
PLOT Source:	Not reported
Latitude:	25.454047
Longitude:	-80.45
LEPC District:	Not reported
Counties:	Not reported
SERC:	Not reported
Program Level:	Not reported
PRIME:	Not reported
SIC Code:	Not reported
SIC Code 2:	Not reported
NAICS Code:	Not reported
Last Modified Date:	Not reported
First Submit Date:	Not reported
Data Submitted By:	Not reported
Company Name:	Not reported
Comments:	Not reported

Chemical Code:	74986
Chemical Name:	Propane
Chemical State:	LIQUID
Location Name:	Entire Facility
Container Code:	A
Pressure Code:	2
Temperature Code:	4
Average Quantity:	17000
Maximum Quantity:	17000
Days On Site:	365

Year:	Not reported
Facility Id:	Not reported
Active Date:	01/01/1980
Inactive Date:	Not reported
Sale Pending:	False
Original Date:	Not reported
PLOT Source:	Street
Latitude:	25.462080
Longitude:	-80.475220
LEPC District:	11
Counties:	Monroe,Miami-Dade,Broward,
SERC:	28807
Program Level:	0
PRIME:	11005
SIC Code:	5122
SIC Code 2:	Not reported
NAICS Code:	42221

Other Chemical Data:

Report Year:	2008
Tier 2 Report ID:	106091
Chemical ID:	311403
CAS Number:	74986
Chemical Name:	Propane
Chemical Date:	3/18/2009
Average Amount:	4
Maximum Amount:	17000
Location ID:	509598

DRAFT

WAL-MART - STORE 2727 (Continued) **S107725662**

Chemical State:	Liquid
Mixture:	True
Mixture Percent:	.00
Containter:	A - ABOVE GROUND TANK
Pressure:	2 - GREATER THAN AMBIENT PRESSURE
Temperature:	4 - AMBIENT TEMPERATURE
Average Amount:	4
Maximum Amount:	17000
Days on Site:	365
Site Plan:	False
Site Plan Document:	Not reported
Private Location:	False
Location:	BEHIND STORE

Report Year:	2007
Tier 2 Report ID:	101839
Chemical ID:	292745
CAS Number:	74986
Chemical Name:	Propane
Chemical Date:	4/8/2008
Average Amount:	4
Maximum Amount:	17000
Location ID:	484529
Chemical State:	Gas
Mixture:	True
Mixture Percent:	.00
Containter:	A - ABOVE GROUND TANK
Pressure:	2 - GREATER THAN AMBIENT PRESSURE
Temperature:	4 - AMBIENT TEMPERATURE
Average Amount:	4
Maximum Amount:	17000
Days on Site:	365
Site Plan:	False
Site Plan Document:	Not reported
Private Location:	False
Location:	BEHIND STORE

Report Year:	2006
Tier 2 Report ID:	96220
Chemical ID:	260522
CAS Number:	74986
Chemical Name:	Propane
Chemical Date:	4/5/2007
Average Amount:	4
Maximum Amount:	17000
Location ID:	442180
Chemical State:	Liquid
Mixture:	True
Mixture Percent:	.00
Containter:	A - ABOVE GROUND TANK
Pressure:	2 - GREATER THAN AMBIENT PRESSURE
Temperature:	4 - AMBIENT TEMPERATURE
Average Amount:	4
Maximum Amount:	17000
Days on Site:	365

DRAFT

WAL-MART - STORE 2727 (Continued) **S107725662**

Site Plan: False
Site Plan Document: Not reported
Private Location: False
Location: BEHIND STORE

Report Year: 2005
Tier 2 Report ID: 92901
Chemical ID: 231340
CAS Number: 74986
Chemical Name: Propane
Chemical Date: 3/27/2006
Average Amount: 4
Maximum Amount: 17000
Location ID: 404199
Chemical State: Gas
Mixture: False
Mixture Percent: 100.00
Containter: A - ABOVE GROUND TANK
Pressure: 2 - GREATER THAN AMBIENT PRESSURE
Temperature: 4 - AMBIENT TEMPERATURE
Average Amount: 4
Maximum Amount: 17000
Days on Site: 365
Site Plan: False
Site Plan Document: Not reported
Private Location: False
Location: BEHIND STORE

Report Year: 2004
Tier 2 Report ID: 92873
Chemical ID: 231150
CAS Number: 74986
Chemical Name: Propane
Chemical Date: 3/23/2006
Average Amount: 4
Maximum Amount: 17000
Location ID: 403973
Chemical State: Gas
Mixture: False
Mixture Percent: 100.00
Containter: A - ABOVE GROUND TANK
Pressure: 2 - GREATER THAN AMBIENT PRESSURE
Temperature: 4 - AMBIENT TEMPERATURE
Average Amount: 4
Maximum Amount: 17000
Days on Site: 365
Site Plan: False
Site Plan Document: Not reported
Private Location: False
Location: BEHIND STORE

Report Year: 2003
Tier 2 Report ID: 85469
Chemical ID: 180412

DRAFT

WAL-MART - STORE 2727 (Continued) **S107725662**

CAS Number:	74986
Chemical Name:	Propane
Chemical Date:	1/2/1972
Average Amount:	4
Maximum Amount:	16880
Location ID:	338905
Chemical State:	LIQUID
Mixture:	False
Mixture Percent:	100.00
Containter:	A - ABOVE GROUND TANK
Pressure:	2 - GREATER THAN AMBIENT PRESSURE
Temperature:	4 - AMBIENT TEMPERATURE
Average Amount:	4
Maximum Amount:	16880
Days on Site:	365
Site Plan:	False
Site Plan Document:	Not reported
Private Location:	False
Location:	EAST END OF BUILDING

Report Year:	2003
Tier 2 Report ID:	85469
Chemical ID:	180411
CAS Number:	64742650
Chemical Name:	ALIPHATIC PETROLEUM DISTILLATES
Chemical Date:	1/2/1972
Average Amount:	4
Maximum Amount:	12000
Location ID:	338904
Chemical State:	LIQUID
Mixture:	False
Mixture Percent:	100.00
Containter:	A - ABOVE GROUND TANK
Pressure:	1 - AMBIENT PRESSURE
Temperature:	4 - AMBIENT TEMPERATURE
Average Amount:	4
Maximum Amount:	12000
Days on Site:	365
Site Plan:	False
Site Plan Document:	Not reported
Private Location:	False
Location:	TIRE LUBE EXPRESS

Report Year:	2002
Tier 2 Report ID:	79364
Chemical ID:	172272
CAS Number:	74986
Chemical Name:	Propane
Chemical Date:	1/2/1972
Average Amount:	4
Maximum Amount:	16880
Location ID:	329322
Chemical State:	Liquid
Mixture:	False
Mixture Percent:	100.00

DRAFT

WAL-MART - STORE 2727 (Continued) **S107725662**

Containter:	A - ABOVE GROUND TANK
Pressure:	2 - GREATER THAN AMBIENT PRESSURE
Temperature:	4 - AMBIENT TEMPERATURE
Average Amount:	4
Maximum Amount:	16880
Days on Site:	365
Site Plan:	False
Site Plan Document:	Not reported
Private Location:	False
Location:	EAST END OF BLDG

Report Year:	2002
Tier 2 Report ID:	79364
Chemical ID:	172271
CAS Number:	64742650
Chemical Name:	ALIPHATIC PETROLEUM DISTILLATES
Chemical Date:	1/2/1972
Average Amount:	4
Maximum Amount:	12000
Location ID:	329321
Chemical State:	Liquid
Mixture:	False
Mixture Percent:	100.00
Containter:	A - ABOVE GROUND TANK
Pressure:	1 - AMBIENT PRESSURE
Temperature:	4 - AMBIENT TEMPERATURE
Average Amount:	4
Maximum Amount:	12000
Days on Site:	365
Site Plan:	False
Site Plan Document:	Not reported
Private Location:	False
Location:	TIRE AND LUBE EXPRESS

Report Year:	2001
Tier 2 Report ID:	79363
Chemical ID:	152242
CAS Number:	74986
Chemical Name:	Propane
Chemical Date:	1/2/1972
Average Amount:	4
Maximum Amount:	16880
Location ID:	302896
Chemical State:	Gas
Mixture:	False
Mixture Percent:	100.00
Containter:	A - ABOVE GROUND TANK
Pressure:	2 - GREATER THAN AMBIENT PRESSURE
Temperature:	4 - AMBIENT TEMPERATURE
Average Amount:	4
Maximum Amount:	16880
Days on Site:	365
Site Plan:	False
Site Plan Document:	Not reported
Private Location:	False

DRAFT

WAL-MART - STORE 2727 (Continued) **S107725662**

Location: EAST END OF BUILDING

Report Year: 2001
Tier 2 Report ID: 79363
Chemical ID: 152241
CAS Number: 64742650
Chemical Name: ALIPHATIC PETROLEUM DISTILLATES
Chemical Date: 1/2/1972
Average Amount: 4
Maximum Amount: 11680
Location ID: 302894
Chemical State: Liquid
Mixture: True
Mixture Percent: .00
Containter: A - ABOVE GROUND TANK
Pressure: 1 - AMBIENT PRESSURE
Temperature: 4 - AMBIENT TEMPERATURE
Average Amount: 4
Maximum Amount: 11680
Days on Site: 365
Site Plan: False
Site Plan Document: Not reported
Private Location: False
Location: TIRE LUBE EXPRESS

Report Year: 2000
Tier 2 Report ID: 68098
Chemical ID: 130313
CAS Number: 64742650
Chemical Name: ALIPHATIC PETROLEUM DISTILLATES
Chemical Date: 1/2/1972
Average Amount: 4
Maximum Amount: 11680
Location ID: 276140
Chemical State: LIQUID
Mixture: False
Mixture Percent: 100.00
Containter: CONV
Pressure: CONV
Temperature: CONV
Average Amount: 4
Maximum Amount: 11680
Days on Site: 365
Site Plan: False
Site Plan Document: Not reported
Private Location: False
Location: Not reported

Company Info:
Company Name: WAL-MART EAST
Company Address: POST OFFICE BOX 300
Company City,St,Zip: BENTONVILLE, AR 72712-
Company Phone: 4792776899
Company Fax: Not reported

DRAFT

WAL-MART - STORE 2727 (Continued) **S107725662**

Company Email:	hazmat@wal-mart.com
FEI Number:	710862119
Comany Contact Name:	RICHARD GRAY
Cmpny Contact Phone:	479-277-6898
Reduced Fees:	False
Exempt Fees:	False
Electronic Filing:	True
Employee:	Not reported
Comments:	Not reported

---

98 **WAL-MART SUPERCENTER #2727** **FINDS 1016302821**
33501 S DIXIE WHY **ECHO N/A**
FLORIDA CITY, FL 33034

FINDS:

Registry ID: 110012585194

Environmental Interest/Information System

RCRAInfo is a national information system that supports the Resource Conservation and Recovery Act (RCRA) program through the tracking of events and activities related to facilities that generate, transport, and treat, store, or dispose of hazardous waste. RCRAInfo allows RCRA program staff to track the notification, permit, compliance, and corrective action activities required under RCRA.

Florida Environmental System Today Application (FIESTA) Data Maintenance (FDM) system maintains entity, environmental interest and affiliation data for the State of Florida.

Click this hyperlink while viewing on your computer to access additional FINDS: detail in the EDR Site Report.

ECHO:

Envid:	1016302821
Registry ID:	110012585194
DFR URL:	http://echo.epa.gov/detailed-facility-report?fid=110012585194

---

98 **WAL-MART SUPERCENTER # 2727** **FL Miami-Dade IW S107938547**
33501 S DIXIE HWY **N/A**
FLORIDA CITY, FL 33034

Miami-Dade Co. IW5:

Region:	DADE
Facility ID:	199912141133045
Permit Status:	PERMIT ISSUED
Permit Code:	5
Work Group:	IW5
Work Group Number:	12857
Permit Number:	IW5-00012857
Address Description:	Not reported
Folio:	1679190230070

DRAFT

WAL-MART SUPERCENTER # 2727 (Continued) **S107938547**

Title Code: AOP
Title Code Description: ANNUAL OPERATING PERMIT
Permit Title: INDUSTRIAL WASTE 5
Permit Class: REG
Permit Class Description: Regular permit

---

98 **CMTG, INC. DBA MCDONALD'S** **FL Miami-Dade Co. GTO** **S117356785**
33501 S DIXIE HWY (FAC. B) **N/A**
FLORIDA CITY, FL 33030

Miami-Dade Co. GTO:
Region: DADE
Facility ID: 201309251605266
Permit Status: PERMIT ISSUED
Permit Code: 5
Work Group: GDO
Work Group Number: 10040
Permit Number: GDO-00010040
Address Description: Not reported
Folio: 1679190230040
Title Code: AOP
Title Code Description: ANNUAL OPERATING PERMIT
Permit Title: FATS, OILS AND GREASE DISCHARGE CONTROL
Permit Class: IGT
Permit Class Description: INGROUND GREASE TRAP

---

98 **WAL-MART SUPERCENTER #2727** **RCRA-SQG** **1005442031**
33501 S DIXIE HWY **FLR000074294**
FLORIDA CITY, FL 33034

RCRA-SQG:
Date form received by agency: 11/10/2010
Facility name: WAL-MART SUPERCENTER #2727
Facility address: 33501 S DIXIE HWY
FLORIDA CITY, FL 33034-5628
EPA ID: FLR000074294
Contact: REBECCA HAYNIE
Contact address: PO BOX 8041
BENTONVILLE, AR 72712-0000
Contact country: US
Contact telephone: Not reported
Contact email: REBECCA.HAYNIE@WALMART.COM
EPA Region: 04
Land type: Private
Classification: Small Small Quantity Generator
Description: Handler: generates more than 100 and less than 1000 kg of hazardous waste during any calendar month and accumulates less than 6000 kg of hazardous waste at any time; or generates 100 kg or less of hazardous waste during any calendar month, and accumulates more than 1000 kg of hazardous waste at any time

Owner/Operator Summary:
Owner/operator name: WAL-MART STORES EAST LP
Owner/operator address: PO BOX 8041
BENTONVILLE, AR 72712
Owner/operator country: US

DRAFT

WAL-MART SUPERCENTER #2727 (Continued) **1005442031**

Owner/operator telephone: 479-204-0402
Owner/operator email: Not reported
Owner/operator fax: Not reported
Owner/operator extension: Not reported
Legal status: Private
Owner/Operator Type: Operator
Owner/Op start date: 10/27/1999
Owner/Op end date: Not reported

Owner/operator name: WAL-MART STORES EAST LP
Owner/operator address: PO BOX 8041
BENTONVILLE, AR 72712
Owner/operator country: US
Owner/operator telephone: 479-204-0402
Owner/operator email: Not reported
Owner/operator fax: Not reported
Owner/operator extension: Not reported
Legal status: Private
Owner/Operator Type: Owner
Owner/Op start date: 10/27/1999
Owner/Op end date: Not reported

Handler Activities Summary:
U.S. importer of hazardous waste: No
Mixed waste (haz. and radioactive): No
Recycler of hazardous waste: No
Transporter of hazardous waste: No
Treater, storer or disposer of HW: No
Underground injection activity: No
On-site burner exemption: No
Furnace exemption: No
Used oil fuel burner: No
Used oil processor: No
User oil refiner: No
Used oil fuel marketer to burner: No
Used oil Specification marketer: No
Used oil transfer facility: No
Used oil transporter: No

. Waste code: D001
. Waste name: IGNITABLE WASTE

. Waste code: D002
. Waste name: CORROSIVE WASTE

. Waste code: D003
. Waste name: REACTIVE WASTE

. Waste code: D004
. Waste name: ARSENIC

. Waste code: D005
. Waste name: BARIUM

. Waste code: D006
. Waste name: CADMIUM

DRAFT

WAL-MART SUPERCENTER #2727 (Continued) **1005442031**

. Waste code: D007
. Waste name: CHROMIUM

. Waste code: D008
. Waste name: LEAD

. Waste code: D009
. Waste name: MERCURY

. Waste code: D010
. Waste name: SELENIUM

. Waste code: D011
. Waste name: SILVER

. Waste code: D016
. Waste name: 2,4-D (2,4-DICHLOROPHENOXYACETIC ACID)

. Waste code: D018
. Waste name: BENZENE

. Waste code: D022
. Waste name: CHLOROFORM

. Waste code: D024
. Waste name: M-CRESOL

. Waste code: D026
. Waste name: CRESOL

. Waste code: D027
. Waste name: 1,4-DICHLOROBENZENE

. Waste code: D035
. Waste name: METHYL ETHYL KETONE

. Waste code: D039
. Waste name: TETRACHLOROETHYLENE

. Waste code: P001
. Waste name: 2H-1-BENZOPYRAN-2-ONE, 4-HYDROXY-3-(3-OXO-1-PHENYLBUTYL)-, & SALTS, WHEN PRESENT AT CONCENTRATIONS GREATER THAN 0.3% (OR) WARFARIN, & SALTS, WHEN PRESENT AT CONCENTRATIONS GREATER THAN 0.3%

. Waste code: P046
. Waste name: ALPHA,ALPHA-DIMETHYLPHENETHYLAMINE (OR) BENZENEETHANAMINE, ALPHA, ALPHA-DIMETHYL-

. Waste code: P075
. Waste name: NICOTINE, & SALTS (OR) PYRIDINE, 3-(1-METHYL-2-PYRROLIDINYL)-,(S)-, & SALTS

. Waste code: U002
. Waste name: 2-PROPANONE (I) (OR) ACETONE (I)

. Waste code: U034
. Waste name: ACETALDEHYDE, TRICHLORO- (OR) CHLORAL

DRAFT

WAL-MART SUPERCENTER #2727 (Continued) **1005442031**

. Waste code: U035
. Waste name: BENZENEBUTANOIC ACID, 4-[BIS(2-CHLOROETHYL)AMINO]- (OR) CHLORAMBUCIL

. Waste code: U058
. Waste name: 2H-1,3,2-OXAZAPHOSPHORIN-2-AMINE, N,N-BIS(2-CHLOROETHYL)TETRAHYDRO-, 2-OXIDE (OR) CYCLOPHOSPHAMIDE

. Waste code: U072
. Waste name: BENZENE, 1,4-DICHLORO- (OR) P-DICHLOROBENZENE

. Waste code: U080
. Waste name: METHANE, DICHLORO- (OR) METHYLENE CHLORIDE

. Waste code: U122
. Waste name: FORMALDEHYDE

. Waste code: U129
. Waste name: CYCLOHEXANE, 1,2,3,4,5,6-HEXACHLORO-, (1ALPHA, 2ALPHA, 3BETA, 4ALPHA, 5ALPHA, 6BETA)- (OR) LINDANE

. Waste code: U132
. Waste name: HEXACHLOROPHENE (OR) PHENOL, 2,2'-METHYLENEBIS[3,4,6-TRICHLORO-

. Waste code: U150
. Waste name: L-PHENYLALANINE, 4-[BIS(2-CHLOROETHYL)AMINO]- (OR) MELPHALAN

. Waste code: U154
. Waste name: METHANOL (I) (OR) METHYL ALCOHOL (I)

. Waste code: U159
. Waste name: 2-BUTANONE (I,T) (OR) METHYL ETHYL KETONE (MEK) (I,T)

. Waste code: U165
. Waste name: NAPHTHALENE

. Waste code: U182
. Waste name: 1,3,5-TRIOXANE, 2,4,6-TRIMETHYL- (OR) PARALDEHYDE

. Waste code: U188
. Waste name: PHENOL

. Waste code: U200
. Waste name: RESERPINE (OR) YOHIMBAN-16-CARBOXYLIC ACID, 11,17-DIMETHOXY-18-[(3,4,5-TRIMETHOXYBENZOYL)OXY]-, METHYL ESTER, (3BETA, 16BETA, 17ALPHA, 18BETA, 20ALPHA)-

. Waste code: U205
. Waste name: SELENIUM SULFIDE (OR) SELENIUM SULFIDE SES2 (R,T)

. Waste code: U249
. Waste name: ZINC PHOSPHIDE ZN3P2, WHEN PRESENT AT CONCENTRATIONS OF 10% OR LESS

. Waste code: U279
. Waste name: CARBARYL (OR) 1-NAPHTHALENOL, METHYLCARBAMATE

. Waste code: U409
. Waste name: CARBAMIC ACID, [1,2-PHENYLENEBIS (IMINOCARBONOTHIOYL)]BIS-, DIMETHYL

DRAFT

WAL-MART SUPERCENTER #2727 (Continued) **1005442031**

ESTER (OR) THIOPHANATE-METHYL

. Waste code: U411
. Waste name: PHENOL, 2-(1-METHYLETHOXY)-, METHYLCARBAMATE (OR) PROPOXUR

Historical Generators:
Date form received by agency: 02/22/2010
Site name: WAL-MART SUPERCENTER #2727
Classification: Small Quantity Generator

. Waste code: D001
. Waste name: IGNITABLE WASTE

. Waste code: D002
. Waste name: CORROSIVE WASTE

. Waste code: D003
. Waste name: REACTIVE WASTE

. Waste code: D004
. Waste name: ARSENIC

. Waste code: D005
. Waste name: BARIUM

. Waste code: D006
. Waste name: CADMIUM

. Waste code: D007
. Waste name: CHROMIUM

. Waste code: D008
. Waste name: LEAD

. Waste code: D009
. Waste name: MERCURY

. Waste code: D010
. Waste name: SELENIUM

. Waste code: D011
. Waste name: SILVER

. Waste code: D016
. Waste name: 2,4-D (2,4-DICHLOROPHENOXYACETIC ACID)

. Waste code: D018
. Waste name: BENZENE

. Waste code: D022
. Waste name: CHLOROFORM

. Waste code: D024
. Waste name: M-CRESOL

. Waste code: D026
. Waste name: CRESOL

DRAFT

WAL-MART SUPERCENTER #2727 (Continued) **1005442031**

. Waste code: D027
. Waste name: 1,4-DICHLOROBENZENE

. Waste code: D035
. Waste name: METHYL ETHYL KETONE

. Waste code: D039
. Waste name: TETRACHLOROETHYLENE

. Waste code: P001
. Waste name: 2H-1-BENZOPYRAN-2-ONE, 4-HYDROXY-3-(3-OXO-1-PHENYLBUTYL)-, & SALTS, WHEN PRESENT AT CONCENTRATIONS GREATER THAN 0.3% (OR) WARFARIN, & SALTS, WHEN PRESENT AT CONCENTRATIONS GREATER THAN 0.3%

. Waste code: P046
. Waste name: ALPHA,ALPHA-DIMETHYLPHENETHYLAMINE (OR) BENZENEETHANAMINE, ALPHA, ALPHA-DIMETHYL-

. Waste code: P075
. Waste name: NICOTINE, & SALTS (OR) PYRIDINE, 3-(1-METHYL-2-PYRROLIDINYL)-,(S)-, & SALTS

. Waste code: U002
. Waste name: 2-PROPANONE (I) (OR) ACETONE (I)

. Waste code: U034
. Waste name: ACETALDEHYDE, TRICHLORO- (OR) CHLORAL

. Waste code: U035
. Waste name: BENZENEBUTANOIC ACID, 4-[BIS(2-CHLOROETHYL)AMINO]- (OR) CHLORAMBUCIL

. Waste code: U058
. Waste name: 2H-1,3,2-OXAZAPHOSPHORIN-2-AMINE, N,N-BIS(2-CHLOROETHYL)TETRAHYDRO-, 2-OXIDE (OR) CYCLOPHOSPHAMIDE

. Waste code: U072
. Waste name: BENZENE, 1,4-DICHLORO- (OR) P-DICHLOROBENZENE

. Waste code: U080
. Waste name: METHANE, DICHLORO- (OR) METHYLENE CHLORIDE

. Waste code: U089
. Waste name: DIETHYLSTILBESTEROL (OR) PHENOL, 4,4'-(1,2-DIETHYL-1,2-ETHENEDIYL)BIS, (E)-

. Waste code: U122
. Waste name: FORMALDEHYDE

. Waste code: U129
. Waste name: CYCLOHEXANE, 1,2,3,4,5,6-HEXACHLORO-, (1ALPHA, 2ALPHA, 3BETA, 4ALPHA, 5ALPHA, 6BETA)- (OR) LINDANE

. Waste code: U132
. Waste name: HEXACHLOROPHENE (OR) PHENOL, 2,2'-METHYLENEBIS[3,4,6-TRICHLORO-

. Waste code: U150
. Waste name: L-PHENYLALANINE, 4-[BIS(2-CHLOROETHYL)AMINO]- (OR) MELPHALAN

DRAFT

WAL-MART SUPERCENTER #2727 (Continued) **1005442031**

. Waste code: U154
. Waste name: METHANOL (I) (OR) METHYL ALCOHOL (I)

. Waste code: U159
. Waste name: 2-BUTANONE (I,T) (OR) METHYL ETHYL KETONE (MEK) (I,T)

. Waste code: U165
. Waste name: NAPHTHALENE

. Waste code: U182
. Waste name: 1,3,5-TRIOXANE, 2,4,6-TRIMETHYL- (OR) PARALDEHYDE

. Waste code: U188
. Waste name: PHENOL

. Waste code: U200
. Waste name: RESERPINE (OR) YOHIMBAN-16-CARBOXYLIC ACID, 11,17-DIMETHOXY-18-[(3,4,5-TRIMETHOXYBENZOYL)OXY]-, METHYL ESTER, (3BETA, 16BETA, 17ALPHA, 18BETA, 20ALPHA)-

. Waste code: U205
. Waste name: SELENIUM SULFIDE (OR) SELENIUM SULFIDE SES2 (R,T)

. Waste code: U249
. Waste name: ZINC PHOSPHIDE ZN3P2, WHEN PRESENT AT CONCENTRATIONS OF 10% OR LESS

. Waste code: U279
. Waste name: CARBARYL (OR) 1-NAPHTHALENOL, METHYLCARBAMATE

. Waste code: U409
. Waste name: CARBAMIC ACID, [1,2-PHENYLENEBIS (IMINOCARBONOTHIOYL)]BIS-, DIMETHYL ESTER (OR) THIOPHANATE-METHYL

. Waste code: U411
. Waste name: PHENOL, 2-(1-METHYLETHOXY)-, METHYLCARBAMATE (OR) PROPOXUR

Facility Has Received Notices of Violations:
Regulation violated: 265.53(b)
Area of violation: TSD IS-Contingency Plan and Emergency Procedures
Date violation determined: 11/08/2010
Date achieved compliance: 11/09/2010
Violation lead agency: State
Enforcement action: Not reported
Enforcement action date: 05/11/2011
Enf. disposition status: Not reported
Enf. disp. status date: Not reported
Enforcement lead agency: State
Proposed penalty amount: Not reported
Final penalty amount: Not reported
Paid penalty amount: Not reported

Evaluation Action Summary:
Evaluation date: 11/08/2010
Evaluation: COMPLIANCE EVALUATION INSPECTION ON-SITE
Area of violation: TSD IS-Contingency Plan and Emergency Procedures
Date achieved compliance: 11/09/2010

DRAFT

WAL-MART SUPERCENTER #2727 (Continued) **1005442031**

Evaluation lead agency: State

---

98 **WAL-MART SUPERCENTER #2727** **FL AST** **A100229027**
33501 S DIXIE HWY **N/A**
FLORIDA CITY, FL 33034

AST:
Facility ID: 9805805
Facility Status: OPEN
Type Description: Collection Station
Facility Phone: (479) 204-6148
DEP Contractor Own: P
Region: STATE
Positioning Method: Not reported
Lat/Long (dms): Not reported

Owner:
Owner Id: 54619
Owner Name: WAL-MART STORES EAST LP C/O APTIM
Owner Address: 8725 ROSEHILL RD #450
Owner Address 2: ATTN: LICENSING SUPPORT
Owner City,St,Zip: LENEXA, KS 66215
Owner Contact: PERNILLA HALEY
Owner Phone: (877) 829-5505

Tank Id: 1
Status: Removed
Status Date: 01-OCT-2015
Install Date: 01-OCT-1999
Substance: Waste oil
Content Description: Waste Oil
Gallons: 800
Tank Location: ABOVEGROUND

Tank Id: 2
Status: In service
Status Date: 01-OCT-2015
Install Date: 01-OCT-2015
Substance: Waste oil
Content Description: Waste Oil
Gallons: 650
Tank Location: ABOVEGROUND

Construction:
Tank Id: 2
Construction Category: Primary Construction
Construction Description: Steel

Tank Id: 2
Construction Category: Overfill/Spill
Construction Description: Level gauges/alarms

Tank Id: 2
Construction Category: Secondary Containment
Construction Description: Double wall

Monitoring:

DRAFT

WAL-MART SUPERCENTER #2727 (Continued) **A100229027**

Tank ID: 2
Monitoring Description: SPCC Plan

Tank ID: 2
Monitoring Description: Monitor dbl wall tank space

Tank ID: 2
Monitoring Description: Visual inspect dispenser liners

Piping:
Tank ID: 2
Piping Category: Miscellaneous Attributes
Piping Description: Abv, no soil contact

Tank ID: 2
Piping Category: Primary Construction
Piping Description: Steel/galvanized metal

Tank ID: 2
Piping Category: Corrosion Protection
Piping Description: External protective coating

Click here for Florida Oculus:

---

98 **WAL-MART STORES EAST, LP DBA WAL-MART STORE #2727** **FL Miami-Dade Co. GTO** **S104845783**
33501 S DIXIE HWY **N/A**
MIAMI, FL 33133

Miami-Dade Co. GTO:
Region: DADE
Facility ID: 200004181532405
Permit Status: PERMIT ISSUED
Permit Code: 5
Work Group: GDO
Work Group Number: 4829
Permit Number: GDO-00004829
Address Description: Not reported
Folio: 1679190230070
Title Code: AOP
Title Code Description: ANNUAL OPERATING PERMIT
Permit Title: FATS, OILS AND GREASE DISCHARGE CONTROL
Permit Class: IGT
Permit Class Description: INGROUND GREASE TRAP

---

99 **REDLAND CREAMERY, INC.** **FL Miami-Dade Co. GTO** **S105707049**
33497 S DIXIE HWY (104) **N/A**
FLORIDA CITY, FL 33034

Miami-Dade Co. GTO:
Region: DADE
Facility ID: 200301291357406
Permit Status: FACILITY NO LONGER NEEDS A PERMIT OR CLOSED
Permit Code: 7
Work Group: GDO
Work Group Number: 6102

DRAFT

REDLAND CREAMERY, INC. (Continued) **S105707049**

Permit Number: GDO-00006102
Address Description: Not reported
Folio: 1679190230040
Title Code: AOP
Title Code Description: ANNUAL OPERATING PERMIT
Permit Title: FATS, OILS AND GREASE DISCHARGE CONTROL
Permit Class: NGT
Permit Class Description: NO GREASE TRAP

---

99 **HOMETOWN DELI, LLC** **FL Miami-Dade Co. GTO** **S105871774**
33497 S DIXIE HWY (3) **N/A**
FLORIDA CITY, FL 33034

Miami-Dade Co. GTO:
Region: DADE
Facility ID: 200305070842527
Permit Status: FACILITY NO LONGER NEEDS A PERMIT OR CLOSED
Permit Code: 7
Work Group: GDO
Work Group Number: 6170
Permit Number: GDO-00006170
Address Description: Not reported
Folio: 1679190230040
Title Code: AOP
Title Code Description: ANNUAL OPERATING PERMIT
Permit Title: FATS, OILS AND GREASE DISCHARGE CONTROL
Permit Class: NGT
Permit Class Description: NO GREASE TRAP

---

99 **JP PIZZA, INC. DBA JERSEY BOARDWALK PIZZA** **FL Miami-Dade Co. GTO** **S106708757**
33497 S DIXIE HWY (#105) **N/A**
FLORIDA CITY, FL 33034

Miami-Dade Co. GTO:
Region: DADE
Facility ID: 200402230831260
Permit Status: NOV ISSUED
Permit Code: 2
Work Group: GDO
Work Group Number: 6436
Permit Number: GDO-00006436
Address Description: Not reported
Folio: 1679190230040
Title Code: AOP
Title Code Description: ANNUAL OPERATING PERMIT
Permit Title: FATS, OILS AND GREASE DISCHARGE CONTROL
Permit Class: MGRU
Permit Class Description: MANUAL GREASE RECOVERY UNIT

DRAFT

99 **CHAD'S DELI & BAKERY** **FL Miami-Dade Co. GTO** **S109141395**
33497 S DIXIE HWY **N/A**
FLORIDA CITY, FL 33035

Miami-Dade Co. GTO:

Region:	DADE
Facility ID:	200505021003206
Permit Status:	FACILITY NO LONGER NEEDS A PERMIT OR CLOSED
Permit Code:	7
Work Group:	GDO
Work Group Number:	6994
Permit Number:	GDO-00006994
Address Description:	Not reported
Folio:	1679190230040
Title Code:	AOP
Title Code Description:	ANNUAL OPERATING PERMIT
Permit Title:	FATS, OILS AND GREASE DISCHARGE CONTROL
Permit Class:	NGT
Permit Class Description:	NO GREASE TRAP

---

100 **NAHAR CORPORATION** **EDR Hist Auto** **1021757861**
1451 SE 12TH AVE **N/A**
HOMESTEAD, FL 33034

EDR Hist Auto

Year:	Name:	Type:
2014	NAHAR CORPORATION	Gasoline Service Stations

---

101 **HOMESTEAD, VILLAGE OF** **FL UIC** **S110330254**
N/A

HOMESTEAD, FL

UIC:

Facility Id:	61825
Facility Type:	5
Facility Status:	UNABLE TO FIELD VERIFY FACILITY
Well Name:	1
Responsible Authority:	VILLAGE OF HOMESTEAD
Responsible Authority Address:	Not reported
Injection Well Subtype:	5D
Injection Well EPA FLS Number:	FLS501302643
Injection Well Latitude:	25:27:20
Injection Well Longitude:	80:27:25
Injection Well Casing Depth:	0
Injection Interval Begin:	0
Injection Interval End:	25
Date Injection Well Construction Completed:	Not reported
Date Injection Well Operation Began:	Not reported
Date Injection Well Plugged:	Not reported
MIT Date:	Not reported
District:	SED
Well Status:	UNABLE TO FIELD VERIFY INJECTION WELL

Facility Id:	61825
Facility Type:	5
Facility Status:	UNABLE TO FIELD VERIFY FACILITY
Well Name:	2

DRAFT

HOMESTEAD, VILLAGE OF (Continued) **S110330254**

Responsible Authority:	VILLAGE OF HOMESTEAD
Responsible Authority Address:	Not reported
Injection Well Subtype:	5D
Injection Well EPA FLS Number:	FLS501302644
Injection Well Latitude:	25:27:26
Injection Well Longitude:	80:28:40
Injection Well Casing Depth:	0
Injection Interval Begin:	0
Injection Interval End:	25
Date Injection Well Construction Completed:	Not reported
Date Injection Well Operation Began:	Not reported
Date Injection Well Plugged:	Not reported
MIT Date:	Not reported
District:	SED
Well Status:	UNABLE TO FIELD VERIFY INJECTION WELL
Facility Id:	61825
Facility Type:	5
Facility Status:	UNABLE TO FIELD VERIFY FACILITY
Well Name:	3
Responsible Authority:	VILLAGE OF HOMESTEAD
Responsible Authority Address:	Not reported
Injection Well Subtype:	5D
Injection Well EPA FLS Number:	FLS501302645
Injection Well Latitude:	25:27:41
Injection Well Longitude:	80:28:47
Injection Well Casing Depth:	0
Injection Interval Begin:	0
Injection Interval End:	25
Date Injection Well Construction Completed:	Not reported
Date Injection Well Operation Began:	Not reported
Date Injection Well Plugged:	Not reported
MIT Date:	Not reported
District:	SED
Well Status:	UNABLE TO FIELD VERIFY INJECTION WELL
Facility Id:	61825
Facility Type:	5
Facility Status:	UNABLE TO FIELD VERIFY FACILITY
Well Name:	4
Responsible Authority:	VILLAGE OF HOMESTEAD
Responsible Authority Address:	Not reported
Injection Well Subtype:	5D
Injection Well EPA FLS Number:	FLS501302646
Injection Well Latitude:	25:27:41
Injection Well Longitude:	80:28:47
Injection Well Casing Depth:	0
Injection Interval Begin:	0
Injection Interval End:	25
Date Injection Well Construction Completed:	Not reported
Date Injection Well Operation Began:	Not reported
Date Injection Well Plugged:	Not reported
MIT Date:	Not reported
District:	SED
Well Status:	UNABLE TO FIELD VERIFY INJECTION WELL
Facility Id:	61825

DRAFT

HOMESTEAD, VILLAGE OF (Continued) **S110330254**

Facility Type:	5
Facility Status:	UNABLE TO FIELD VERIFY FACILITY
Well Name:	5
Responsible Authority:	VILLAGE OF HOMESTEAD
Responsible Authority Address:	Not reported
Injection Well Subtype:	5D
Injection Well EPA FLS Number:	FLS501302647
Injection Well Latitude:	25:27:42
Injection Well Longitude:	80:27:31
Injection Well Casing Depth:	0
Injection Interval Begin:	0
Injection Interval End:	25
Date Injection Well Construction Completed:	Not reported
Date Injection Well Operation Began:	Not reported
Date Injection Well Plugged:	Not reported
MIT Date:	Not reported
District:	SED
Well Status:	UNABLE TO FIELD VERIFY INJECTION WELL

---

102 **MAGNOLIA MOBILE HOME PARK** **FL UIC** **S110331641**
805 NW 5TH AVE. **N/A**
HOMESTEAD, FL

UIC:

Facility Id:	63214
Facility Type:	5
Facility Status:	ACTIVE
Well Name:	1
Responsible Authority:	LEON DEL-ASK
Responsible Authority Address:	447 SE 2ND RD.
Injection Well Subtype:	5A
Injection Well EPA FLS Number:	FLS501304074
Injection Well Latitude:	25:46:54.3009
Injection Well Longitude:	80:12:11.5895
Injection Well Casing Depth:	21
Injection Interval Begin:	21
Injection Interval End:	25
Date Injection Well Construction Completed:	01/29/2008
Date Injection Well Operation Began:	01/29/2008
Date Injection Well Plugged:	Not reported
MIT Date:	Not reported
District:	SED
Well Status:	ACTIVE

---

102 **R & M MINI MARKET, INC.** **FL Miami-Dade Co. GTO** **S117356790**
815 NW 5 AVE **N/A**
FLORIDA CITY, FL 33034

Miami-Dade Co. GTO:

Region:	DADE
Facility ID:	201310071232147
Permit Status:	PERMIT ISSUED
Permit Code:	5
Work Group:	GDO
Work Group Number:	10046
Permit Number:	GDO-00010046

DRAFT

R & M MINI MARKET, INC. (Continued) **S117356790**

Address Description: Not reported
Folio: 1678240120010
Title Code: AOP
Title Code Description: ANNUAL OPERATING PERMIT
Permit Title: FATS, OILS AND GREASE DISCHARGE CONTROL
Permit Class: IGT
Permit Class Description: INGROUND GREASE TRAP

---

103 **GC PARTNERS, INC. DBA GOLDEN CORRAL OF FLORIDA CIT** **FL Miami-Dade Co. GTO** **S105384448**
33525 S DIXIE HWY **N/A**
FLORIDA CITY, FL 33034

Miami-Dade Co. GTO:
Region: DADE
Facility ID: 200203261411519
Permit Status: PERMIT ISSUED
Permit Code: 5
Work Group: GDO
Work Group Number: 5854
Permit Number: GDO-00005854
Address Description: Not reported
Folio: 1679190250020
Title Code: AOP
Title Code Description: ANNUAL OPERATING PERMIT
Permit Title: FATS, OILS AND GREASE DISCHARGE CONTROL
Permit Class: IGT
Permit Class Description: INGROUND GREASE TRAP

---

103 **LIBERTY CARWASH** **FL ASBESTOS** **S120727803**
33513 S DIXIE HWY **N/A**
FLORIDA CITY, FL 33034

ASBESTOS:
Facility ID: AS02513399
Notification ID: 90747
Notification Type: ORIGINAL
Project Type: DEMOLITION
Notification Status: COMPLETE
Site Name: SAME
Ordered Demolition?: N
Annual Notification: Not reported
Owner Name: LIBERTY CARWASH GROUP LLC
Contractor Name: Not reported
Start Date: 01/15/2017
Finish Date: 06/15/2017
Cementitious RACM: Not reported
Cementitious SF: Not reported
Floor RACM: Not reported
Floor SF: Not reported
Pipe RACM: Not reported
Pipe SF: Not reported
CF RACM: Not reported
Roof RACM: Not reported
Roof SF: Not reported
Surface Mat RACM: Not reported
Surface Mat SF: Not reported

DRAFT

LIBERTY CARWASH (Continued) **S120727803**

Waste Disposal Site:	Not reported
Waste Disposal Address:	Not reported
Waste Disposal City:	Not reported
Waste Disposal State:	Not reported
Waste Disposal Zip:	Not reported
Transporter Name:	Not reported
Contractor is Transporter:	Not reported
Waste Disp ID:	Not reported
Waste Disp Source:	Not reported
Transporter Address:	Not reported
Transporter City:	Not reported
Transporter State:	FL
Transporter Zip:	Not reported
Date Receive:	Not reported

---

103 **MURPHY USA #5738** **FL LUST** **U003743715**
33517 S DIXIE HWY **FL UST** **N/A**
FLORIDA CITY, FL 33034 **FL Enforcement**

LUST:

Region:	STATE
Facility Id:	9802395
Facility Status:	OPEN
Facility Type:	A - Retail Station
Facility Phone:	(305)245-4531
Facility Cleanup Rank:	4871
District:	Southeast District
Lat/Long (dms):	25 27 21.9132 / 80 28 25.8774
Section:	Not reported
Township:	Not reported
Range:	Not reported
Feature:	Not reported
Method:	DMAP
Datum:	Not reported
Score:	30
Score Effective Date:	02/11/2005
Score When Ranked:	30
Operator:	TERRELL BROOKS JR
Name Update:	07/11/2000
Address Update:	Not reported

Discharge Cleanup Summary:

Discharge Date:	04/20/2004
PCT Discharge Combined:	Not reported
Cleanup Required:	R - CLEANUP REQUIRED
Discharge Cleanup Status:	SRCR - SRCR COMPLETE
Disch Cleanup Status Date:	10/02/2013
Cleanup Work Status:	COMPLETED
Information Source:	D - DISCHARGE NOTIFICATION
Other Source Description:	Not reported
Eligibility Indicator:	I - INELIGIBLE
Site Manager:	FELIPE_A
Site Mgr End Date:	09/04/2013
Tank Office:	PCLP13 - MIAMI-DADE COUNTY DEPT OF REGULATORY & ECON RESOUR
Discharge Date:	09/27/2010
PCT Discharge Combined:	Not reported
Cleanup Required:	R - CLEANUP REQUIRED
Discharge Cleanup Status:	NFA - NFA COMPLETE

DRAFT

MURPHY USA #5738 (Continued) **U003743715**

Disch Cleanup Status Date: 10/02/2013
Cleanup Work Status: COMPLETED
Information Source: D - DISCHARGE NOTIFICATION
Other Source Description: Not reported
Eligibility Indicator: I - INELIGIBLE
Site Manager: FELIPE_A
Site Mgr End Date: 09/04/2013
Tank Office: PCLP13 - MIAMI-DADE COUNTY DEPT OF REGULATORY & ECON RESOUR

Contaminated Media:
Discharge Date: 04/20/2004
Pct Discharge Combined With: Not reported
Cleanup Required: R - CLEANUP REQUIRED
Discharge Cleanup Status: SRCR - SRCR COMPLETE
Disch Cleanup Status Date: 10/02/2013
Cleanup Work Status: COMPLETED
Information Source: D - DISCHARGE NOTIFICATION
Other Source Description: Not reported
Elig Indicator: I - INELIGIBLE
Site Manager: FELIPE_A
Site Mgr End Date: 09/04/2013
Tank Office: PCLP13 - MIAMI-DADE COUNTY DEP
Contaminated Drinking Wells: Not reported
Contaminated Monitoring Well: Not reported
Contaminated Soil: Not reported
Contaminated Surface Water: Not reported
Contaminated Ground Water: Yes
Pollutant: B - Unleaded Gas
Pollutant Other Description: Not reported
Gallons Discharged: Not reported
Discharge Date: 09/27/2010
Pct Discharge Combined With: Not reported
Cleanup Required: R - CLEANUP REQUIRED
Discharge Cleanup Status: NFA - NFA COMPLETE
Disch Cleanup Status Date: 10/02/2013
Cleanup Work Status: COMPLETED
Information Source: D - DISCHARGE NOTIFICATION
Other Source Description: Not reported
Elig Indicator: I - INELIGIBLE
Site Manager: FELIPE_A
Site Mgr End Date: 09/04/2013
Tank Office: PCLP13 - MIAMI-DADE COUNTY DEP
Contaminated Drinking Wells: Not reported
Contaminated Monitoring Well: No
Contaminated Soil: No
Contaminated Surface Water: No
Contaminated Ground Water: Yes
Pollutant: B - Unleaded Gas
Pollutant Other Description: Not reported
Gallons Discharged: Not reported

Task Information:
District: SED
Facility ID: 9802395
Facility Status: OPEN
Facility Type: A - Retail Station -
County: MIAMI-DADE
County ID: 13

DRAFT

MURPHY USA #5738 (Continued) **U003743715**

Cleanup Eligibility Status:	I
Source Effective Date:	09-04-2013
Discharge Date:	04-20-2004
Cleanup Required:	R - CLEANUP REQUIRED
Discharge Cleanup Status:	SRCR - SRCR COMPLETE
Disch Cleanup Status Date:	10-02-2013
SRC Action Type:	SRCR - SITE REHABILITATION COMPLETION REPORT
SRC Submit Date:	08-20-2013
SRC Review Date:	09-04-2013
SRC Completion Status:	A - APPROVED
SRC Issue Date:	10-02-2013
SRC Comment:	Not reported
Cleanup Work Status:	COMPLETED
Site Mgr:	FELIPE_A
Site Mgr End Date:	09-04-2013
Tank Office:	PCLP13 - Dade County
SR Task ID:	Not reported
SR Cleanup Responsible:	-
SR Funding Eligibility Type:	-
SR Actual Cost:	Not reported
SR Completion Date:	Not reported
SR Payment Date:	Not reported
SR Oral Date:	Not reported
SR Written Date:	Not reported
SR Soil Removal:	Not reported
SR Free Product Removal:	Not reported
SR Soil Tonnage Removed:	Not reported
SR Soil Treatment:	Not reported
SR Other Treatment:	Not reported
SR Alternate Proc Received Date:	Not reported
SR Alternate Procedure Status:	Not reported
SR Alternate Procedure Status Date:	Not reported
SR Alternate Procedure Comments:	Not reported
SA Task ID:	75921
SA Cleanup Responsible:	-
SA Funding Eligibility Type:	-
SA Actual Cost:	Not reported
SA Completion Date:	Not reported
SA Payment Date:	Not reported
RAP Task ID:	80467
RAP Cleanup Responsible ID:	-
RAP Funding Eligibility Type:	-
RAP Actual Cost:	Not reported
RAP Completion Date:	01-30-2007
RAP Payment Date:	Not reported
RAP Last Order Approved:	Not reported
RA Task ID:	81092
RA Cleanup Responsible:	-
RA Funding Eligibility Type:	-
RA Years to Complete:	0
RA Actual Cost:	Not reported
District:	SED
Facility ID:	9802395
Facility Status:	OPEN
Facility Type:	A - Retail Station -
County:	MIAMI-DADE
County ID:	13

DRAFT

MURPHY USA #5738 (Continued) **U003743715**

Cleanup Eligibility Status:	I
Source Effective Date:	09-04-2013
Discharge Date:	09-27-2010
Cleanup Required:	R - CLEANUP REQUIRED
Discharge Cleanup Status:	NFA - NFA COMPLETE
Disch Cleanup Status Date:	10-02-2013
SRC Action Type:	NFA - NO FURTHER ACTION
SRC Submit Date:	08-20-2013
SRC Review Date:	09-04-2013
SRC Completion Status:	A - APPROVED
SRC Issue Date:	10-02-2013
SRC Comment:	Not reported
Cleanup Work Status:	COMPLETED
Site Mgr:	FELIPE_A
Site Mgr End Date:	09-04-2013
Tank Office:	PCLP13 - Dade County
SR Task ID:	Not reported
SR Cleanup Responsible:	-
SR Funding Eligibility Type:	-
SR Actual Cost:	Not reported
SR Completion Date:	Not reported
SR Payment Date:	Not reported
SR Oral Date:	Not reported
SR Written Date:	Not reported
SR Soil Removal:	Not reported
SR Free Product Removal:	Not reported
SR Soil Tonnage Removed:	Not reported
SR Soil Treatment:	Not reported
SR Other Treatment:	Not reported
SR Alternate Proc Received Date:	Not reported
SR Alternate Procedure Status:	Not reported
SR Alternate Procedure Status Date:	Not reported
SR Alternate Procedure Comments:	Not reported
SA Task ID:	87746
SA Cleanup Responsible:	-
SA Funding Eligibility Type:	-
SA Actual Cost:	Not reported
SA Completion Date:	Not reported
SA Payment Date:	Not reported
RAP Task ID:	Not reported
RAP Cleanup Responsible ID:	-
RAP Funding Eligibility Type:	-
RAP Actual Cost:	Not reported
RAP Completion Date:	Not reported
RAP Payment Date:	Not reported
RAP Last Order Approved:	Not reported
RA Task ID:	90590
RA Cleanup Responsible:	-
RA Funding Eligibility Type:	-
RA Years to Complete:	0
RA Actual Cost:	Not reported

Click here for Florida Oculus:

UST:

Facility Id:	9802395
Facility Status:	OPEN

DRAFT

MURPHY USA #5738 (Continued) **U003743715**

Type Description: Retail Station
Facility Phone: (305) 245-4531
Region: STATE
Positioning Method: DMAP
Lat/Long (dms): 25 27 20 / 80 28 28

Owner:
Owner Id: 15075
Owner Name: MURPHY OIL USA INC
Owner Address: 200 PEACH ST
Owner Address 2: ATTN: BRAD WEINISCHKE
Owner City,St,Zip: EL DORADO, AR 71730
Owner Contact: BRAD WEINISCHKE | KRYSTAL TERRELL
Owner Phone: (870) 875-7610

Tank Info:
Tank Id: 1
Status: In service
Status Date: 01-DEC-1999
Install Date: 01-DEC-1999
Substance: Unleaded gas
Content Description: Unleaded Gas
Gallons: 12000
Vessel Indicator: TANK
Tank Location: UNDERGROUND
DEP Contractor: P

Construction:
Tank Id: 1
Construction Category: Primary Construction
Construction Description: Fiberglass

Tank Id: 1
Construction Category: Secondary Containment
Construction Description: Double wall

Tank Id: 1
Construction Category: Overfill/Spill
Construction Description: Spill containment bucket

Tank Id: 1
Construction Category: Overfill/Spill
Construction Description: Ball check valve

Tank Id: 1
Construction Category: Overfill/Spill
Construction Description: Flow shut-Off

Tank Id: 1
Construction Category: Overfill/Spill
Construction Description: Tight fill

Tank Id: 1
Construction Category: Overfill/Spill
Construction Description: Level gauges/alarms

Monitoring:

DRAFT

MURPHY USA #5738 (Continued) **U003743715**

Tank ID: 1
Monitoring Description: Electronic monitor pipe sumps

Tank ID: 1
Monitoring Description: Electronic monitor dispenser liners

Tank ID: 1
Monitoring Description: Monitor dbl wall tank space

Tank ID: 1
Monitoring Description: Site Suitability Plan

Tank ID: 1
Monitoring Description: Mechanical line leak detector

Tank ID: 1
Monitoring Description: Monitor dbl wall pipe space

Piping:
Tank ID: 1
Piping Category: Miscellaneous Attributes
Piping Description: Dispenser liners

Tank ID: 1
Piping Category: Primary Construction
Piping Description: DEP approved piping

Tank ID: 1
Piping Category: Miscellaneous Attributes
Piping Description: Pressurized piping system

Tank ID: 1
Piping Category: Secondary Containment
Piping Description: Double wall

Tank Id: 2
Status: In service
Status Date: 01-DEC-1999
Install Date: 01-DEC-1999
Substance: Unleaded gas
Content Description: Unleaded Gas
Gallons: 12000
Vessel Indicator: TANK
Tank Location: UNDERGROUND
DEP Contractor: P

Construction:
Tank Id: 2
Construction Category: Primary Construction
Construction Description: Fiberglass

Tank Id: 2
Construction Category: Secondary Containment
Construction Description: Double wall

Tank Id: 2

DRAFT

MURPHY USA #5738 (Continued) **U003743715**

Construction Category: Overfill/Spill
Construction Description: Spill containment bucket

Tank Id: 2
Construction Category: Overfill/Spill
Construction Description: Ball check valve

Tank Id: 2
Construction Category: Overfill/Spill
Construction Description: Flow shut-Off

Tank Id: 2
Construction Category: Overfill/Spill
Construction Description: Tight fill

Tank Id: 2
Construction Category: Overfill/Spill
Construction Description: Level gauges/alarms

Monitoring:
Tank ID: 2
Monitoring Description: Electronic monitor pipe sumps

Tank ID: 2
Monitoring Description: Electronic monitor dispenser liners

Tank ID: 2
Monitoring Description: Site Suitability Plan

Tank ID: 2
Monitoring Description: Monitor dbl wall tank space

Tank ID: 2
Monitoring Description: Mechanical line leak detector

Tank ID: 2
Monitoring Description: Monitor dbl wall pipe space

Piping:
Tank ID: 2
Piping Category: Miscellaneous Attributes
Piping Description: Pressurized piping system

Tank ID: 2
Piping Category: Miscellaneous Attributes
Piping Description: Dispenser liners

Tank ID: 2
Piping Category: Primary Construction
Piping Description: DEP approved piping

Tank ID: 2
Piping Category: Secondary Containment
Piping Description: Double wall

DRAFT

MURPHY USA #5738 (Continued) **U003743715**

Click here for Florida Oculus:

Miami-Dade Co. Tanks:
Facility ID: 199909011853427
Permit Code: 7
Work Group: UT
Work Group Number: 5927
Permit Number: UT-00005927
Location Description: Not reported
Folio: 1679190250010
Permit Status: FACILITY NO LONGER NEEDS A PERMIT OR CLOSED
Title Code: AOP
Title Status: ANNUAL OPERATING PERMIT
Permit Title: STORAGE TANKS
Class Code: REG
Class Status: REGULAR PERMIT

Enforcement Miami-Dade:
Region: DADE
Enforcement Officer: Not reported
Facility Type: Underground Tanks
Facility Status: Closed
Facility Status Code: C
Facility Type Code: UGT
Status Date: 9/4/2013
Case Level: Administrative Stage
Case Number: 2005071514391940
Case Description: SECTION CASE
Address Description: Not reported
Folio: 1679190250010
Officer Name: Not reported
Case Status Level: A
Work Group: UT
Work Group Number: 5927

---

103 **MURPHY OIL USA INC** **EDR Hist Auto** **1021626575**
33517 S DIXIE HWY **N/A**
HOMESTEAD, FL 33034

EDR Hist Auto

Year:	Name:	Type:
2000	MURPHY OIL USA INC	Gasoline Service Stations
2001	MURPHY OIL USA INC	Gasoline Service Stations
2002	MURPHY OIL USA INC	Gasoline Service Stations
2003	MURPHY OIL USA INC	Gasoline Service Stations
2004	MURPHY OIL USA INC	Gasoline Service Stations
2005	MURPHY OIL USA INC	Gasoline Service Stations
2006	MURPHY OIL USA INC	Gasoline Service Stations
2007	MURPHY OIL USA INC	Gasoline Service Stations
2008	MURPHY OIL USA INC	Gasoline Service Stations
2009	MURPHY OIL USA INC	Gasoline Service Stations
2010	MURPHY OIL USA INC	Gasoline Service Stations
2011	MURPHY OIL USA INC	Gasoline Service Stations
2012	MURPHY OIL USA INC	Gasoline Service Stations
2013	MURPHY OIL USA INC	Gasoline Service Stations

DRAFT

MURPHY OIL USA INC (Continued) **1021626575**

2014 MURPHY OIL USA INC Gasoline Service Stations

---

103 **ERNS** **2004719295**
33517 S. DIXIE HWY **N/A**
FLORIDA CITY, FL

Click this hyperlink while viewing on your computer to access additional ERNS detail in the EDR Site Report.

---

103 **MURPHY USA #5738** **FL RGA LUST** **S115188799**
33517 S DIXIE HWY **N/A**
FLORIDA CITY, FL

RGA LUST:

2012	MURPHY USA #5738	33517 S DIXIE HWY
2011	MURPHY USA #5738	33517 S DIXIE HWY
2010	MURPHY USA #5738	33517 S DIXIE HWY
2009	MURPHY USA #5738	33517 S DIXIE HWY
2008	MURPHY USA #5738	33517 S DIXIE HWY
2007	MURPHY USA #5738	33517 S DIXIE HWY
2006	MURPHY USA #5738	33517 S DIXIE HWY
2005	MURPHY USA #5738	33517 S DIXIE HWY
2004	MURPHY USA #5738	33517 S DIXIE HWY

---

103 **MURPHY OIL** **FL Miami-Dade Co. SPILL** **S107552457**
33517 S DIXIE HWY **N/A**
, FL

Miami-Dade Co. SPILL:

Region:	DADE
Persec:	UT
File Number:	17006
Facility ID:	005927
Class:	Not reported
Category:	Not reported
Eligibility:	Not reported
Eligibility Date:	Not reported
Rank:	Not reported
Permit Status:	O
Completion Date:	Not reported
End Date:	Not reported

DRAFT

103 **HOMETOWN BAR-B-Q, LLC** **FL Miami-Dade Co. GTO** **S105384345**
33505 S DIXIE HWY **N/A**
MIAMI, FL 33141

Miami-Dade Co. GTO:

Region:	DADE
Facility ID:	200101021513374
Permit Status:	PERMIT ISSUED
Permit Code:	5
Work Group:	GDO
Work Group Number:	5108
Permit Number:	GDO-00005108
Address Description:	Not reported
Folio:	1679190230030
Title Code:	AOP
Title Code Description:	ANNUAL OPERATING PERMIT
Permit Title:	FATS, OILS AND GREASE DISCHARGE CONTROL
Permit Class:	IGT
Permit Class Description:	INGROUND GREASE TRAP

---

103 **LITTLE CAESSERS** **FL Miami-Dade Co. GTO** **S118740461**
33550 S DIXIE HWY (# 108) **N/A**
FLORIDA CITY, FL 33030

Miami-Dade Co. GTO:

Region:	DADE
Facility ID:	201511121237108
Permit Status:	VERIFICATION OF PERMIT REQUIREMENT
Permit Code:	17
Work Group:	GDO
Work Group Number:	10873
Permit Number:	GDO-00010873
Address Description:	Not reported
Folio:	1679190000100
Title Code:	AOP
Title Code Description:	ANNUAL OPERATING PERMIT
Permit Title:	FATS, OILS AND GREASE DISCHARGE CONTROL
Permit Class:	CONS
Permit Class Description:	UNDER CONSTRUCTION VERIFICATION REQUIRED.

---

103 **PANDA EXPRESS, INC.** **FL Miami-Dade Co. GTO** **S109274520**
33550 S DIXIE HWY **N/A**
FLORIDA CITY, FL 33034

Miami-Dade Co. GTO:

Region:	DADE
Facility ID:	200808111425311
Permit Status:	PERMIT ISSUED
Permit Code:	5
Work Group:	GDO
Work Group Number:	8117
Permit Number:	GDO-00008117
Address Description:	Not reported
Folio:	1679190000010
Title Code:	AOP
Title Code Description:	ANNUAL OPERATING PERMIT
Permit Title:	FATS, OILS AND GREASE DISCHARGE CONTROL
Permit Class:	IGT

DRAFT

PANDA EXPRESS, INC. (Continued) **S109274520**

Permit Class Description: INGROUND GREASE TRAP

---

104 **FL SPILLS** **S111381913**
N/A

1470 EGRET RD. HOMESTEAD FL. 33055
HOMESTEAD, FL

SPILLS:

OHMIT Incident Number:	46478
Incident Legacy:	Not reported
On-Scene Response:	No
Criminal Indicator:	No
Hurricane Indicator:	No
Incident Date:	01/13/2012
Incident Status:	Closed
Incident Report Date:	01/13/2012
Pollutant:	Hydraulic fluid
Pollutants Category:	Petroleum
Substance Spilled:	Hydraulic fluid
Amount Spilled (Gallons):	25.00
Pollutant - Unit Measure:	gallon
Incident Party Name:	BER
Description:	Inland
Incident Party Name:	Martinez Tony
Description:	Inland
Incident Party Name:	Southwest Florida Water Management District
Description:	Inland
Incident Party Name:	Waste Management - Miami
Description:	Inland

---

105 **FARM STORE #180** **RCRA NonGen / NLR** **1000701533**
1541 SE 12TH AVE **FLD984185843**
HOMESTEAD, FL 33034

RCRA NonGen / NLR:

Date form received by agency:	11/15/2011
Facility name:	FARM STORE #180
Facility address:	1541 SE 12TH AVE HOMESTEAD, FL 33034-2699
EPA ID:	FLD984185843
Mailing address:	NW 74TH AVE MIAMI, FL 33166-3740
Contact:	AL ARGENTI
Contact address:	NW 74TH AVE MIAMI, FL 33166-3740
Contact country:	US
Contact telephone:	305-592-3100
Contact email:	Not reported
EPA Region:	04
Classification:	Non-Generator
Description:	Handler: Non-Generators do not presently generate hazardous waste

DRAFT

FARM STORE #180 (Continued) **1000701533**

Owner/Operator Summary:
- Owner/operator name: AL ARGENTI
- Owner/operator address: 5800 NW 74TH AVE
  MIAMI, FL 33166
- Owner/operator country: US
- Owner/operator telephone: Not reported
- Owner/operator email: Not reported
- Owner/operator fax: Not reported
- Owner/operator extension: Not reported
- Legal status: Private
- Owner/Operator Type: Owner
- Owner/Op start date: 10/18/1996
- Owner/Op end date: Not reported

Handler Activities Summary:
- U.S. importer of hazardous waste: No
- Mixed waste (haz. and radioactive): No
- Recycler of hazardous waste: No
- Transporter of hazardous waste: No
- Treater, storer or disposer of HW: No
- Underground injection activity: No
- On-site burner exemption: No
- Furnace exemption: No
- Used oil fuel burner: No
- Used oil processor: No
- User oil refiner: No
- Used oil fuel marketer to burner: No
- Used oil Specification marketer: No
- Used oil transfer facility: No
- Used oil transporter: No

Historical Generators:
- Date form received by agency: 12/20/1990
- Site name: FARM STORE #180
- Classification: Small Quantity Generator

. Waste code: D018
. Waste name: BENZENE

. Waste code: F003
. Waste name: THE FOLLOWING SPENT NONHALOGENATED SOLVENTS: XYLENE, ACETONE, ETHYL ACETATE, ETHYL BENZENE, ETHYL ETHER, METHYL ISOBUTYL KETONE, N-BUTYL ALCOHOL, CYCLOHEXANONE, AND METHANOL; ALL SPENT SOLVENT MIXTURES/BLENDS CONTAINING, BEFORE USE, ONLY THE ABOVE SPENT NONHALOGENATED SOLVENTS; AND ALL SPENT SOLVENT MIXTURES/BLENDS CONTAINING, BEFORE USE, ONE OR MORE OF THE ABOVE NONHALOGENATED SOLVENTS, AND A TOTAL OF TEN PERCENT OR MORE (BY VOLUME) OF ONE OR MORE OF THOSE SOLVENTS LISTED IN F001, F002, F004, AND F005; AND STILL BOTTOMS FROM THE RECOVERY OF THESE SPENT SOLVENTS AND SPENT SOLVENT MIXTURES.

. Waste code: F005
. Waste name: THE FOLLOWING SPENT NONHALOGENATED SOLVENTS: TOLUENE, METHYL ETHYL KETONE, CARBON DISULFIDE, ISOBUTANOL, PYRIDINE, BENZENE, 2-ETHOXYETHANOL, AND 2-NITROPROPANE; ALL SPENT SOLVENT MIXTURES/BLENDS CONTAINING, BEFORE USE, A TOTAL OF TEN PERCENT OR MORE (BY VOLUME) OF

DRAFT

FARM STORE #180 (Continued) **1000701533**

ONE OR MORE OF THE ABOVE NONHALOGENATED SOLVENTS OR THOSE SOLVENTS LISTED IN F001, F002, OR F004; AND STILL BOTTOMS FROM THE RECOVERY OF THESE SPENT SOLVENTS AND SPENT SOLVENT MIXTURES.

Violation Status: No violations found

---

105 **ERNS** **99485791**
1541 SE 12TH AVE **N/A**
HOMESTEAD, FL

Click this hyperlink while viewing on your computer to access additional ERNS detail in the EDR Site Report.

---

105 **DECROLY LEARNING CHILD CARE** **FL Miami-Dade Co. GTO** **S105990623**
1541 SE 12 AVE (12-17) **N/A**
HOMESTEAD, FL 33035

Miami-Dade Co. GTO:

Region:	DADE
Facility ID:	200310161313227
Permit Status:	FACILITY NO LONGER NEEDS A PERMIT OR CLOSED
Permit Code:	7
Work Group:	GDO
Work Group Number:	6314
Permit Number:	GDO-00006314
Address Description:	Not reported
Folio:	1079200060670
Title Code:	AOP
Title Code Description:	ANNUAL OPERATING PERMIT
Permit Title:	FATS, OILS AND GREASE DISCHARGE CONTROL
Permit Class:	NGT
Permit Class Description:	NO GREASE TRAP

---

105 **ONLY DEVOTION CATERING, INC.** **FL Miami-Dade Co. GTO** **S121505783**
1541 SE 12 AVE (# 10-11) **N/A**
HOMESTEAD, FL 33030

Miami-Dade Co. GTO:

Region:	DADE
Facility ID:	201802131034548
Permit Status:	NEW FACILITY, NEVER HAD A PERMIT
Permit Code:	10
Work Group:	GDO
Work Group Number:	12082
Permit Number:	GDO-00012082
Address Description:	Not reported
Folio:	1079200060670
Title Code:	AOP
Title Code Description:	ANNUAL OPERATING PERMIT
Permit Title:	FATS, OILS AND GREASE DISCHARGE CONTROL
Permit Class:	NGT
Permit Class Description:	NO GREASE TRAP

DRAFT

105 **ATLANTIC CLEANERS, INC.** **FL Enforcement** **S121129481**
1541 SE 12 AVE (BAY 8,9) **N/A**
HOMESTEAD, FL 33035

Enforcement Miami-Dade:

Region:	DADE
Enforcement Officer:	Not reported
Facility Type:	Industrial Waste [5]
Facility Status:	Closed
Facility Status Code:	C
Facility Type Code:	IW[5]
Status Date:	8/21/2012
Case Level:	Ticket Issued
Case Number:	2012031509302970
Case Description:	Not reported
Address Description:	Not reported
Folio:	1079200060670
Officer Name:	Not reported
Case Status Level:	T
Work Group:	IW5
Work Group Number:	9732

---

105 **ATLANTIC CLEANERS INC** **EDR Hist Cleaner** **1019932400**
1541 SE 12TH AVE **N/A**
HOMESTEAD, FL 33034

EDR Hist Cleaner

Year:	Name:	Type:
1997	ATLANTIC CLEANERS INC	Drycleaning Plants, Except Rugs, NEC
1998	ATLANTIC CLEANERS INC	Drycleaning Plants, Except Rugs, NEC
1999	ATLANTIC CLEANERS INC	Drycleaning Plants, Except Rugs, NEC
2000	ATLANTIC CLEANERS INC	Drycleaning Plants, Except Rugs, NEC
2001	ATLANTIC CLEANERS INC	Drycleaning Plants, Except Rugs, NEC
2002	ATLANTIC CLEANERS INC	Drycleaning Plants, Except Rugs, NEC
2003	ATLANTIC CLEANERS INC	Drycleaning Plants, Except Rugs, NEC
2004	ATLANTIC CLEANERS INC	Drycleaning Plants, Except Rugs, NEC
2005	ATLANTIC CLEANERS INC	Drycleaning Plants, Except Rugs, NEC
2006	ATLANTIC CLEANERS INC	Drycleaning Plants, Except Rugs
2007	ATLANTIC CLEANERS INC	Drycleaning Plants, Except Rugs
2008	ATLANTIC CLEANERS INC	Drycleaning Plants, Except Rugs
2009	ATLANTIC CLEANERS INC	Drycleaning Plants, Except Rugs
2010	ATLANTIC CLEANERS INC	Drycleaning Plants, Except Rugs
2011	ATLANTIC CLEANERS INC	Drycleaning Plants, Except Rugs
2012	ATLANTIC CLEANERS INC	Drycleaning Plants, Except Rugs
2013	ATLANTIC CLEANERS INC	Drycleaning Plants, Except Rugs
2014	ATLANTIC CLEANERS INC	Drycleaning Plants, Except Rugs

---

105 **A.S. GROCERY, INC.** **FL Miami-Dade Co. GTO** **S121505782**
1541 SE 12 AVE (# 5-7) **N/A**
HOMESTEAD, FL 33030

Miami-Dade Co. GTO:

Region:	DADE
Facility ID:	201802131032094
Permit Status:	NEW FACILITY, NEVER HAD A PERMIT
Permit Code:	10
Work Group:	GDO

DRAFT

A.S. GROCERY, INC. (Continued) **S121505782**

Work Group Number: 12081
Permit Number: GDO-00012081
Address Description: Not reported
Folio: 1079200060670
Title Code: AOP
Title Code Description: ANNUAL OPERATING PERMIT
Permit Title: FATS, OILS AND GREASE DISCHARGE CONTROL
Permit Class: NGT
Permit Class Description: NO GREASE TRAP

---

105 **FARM PLACE INC** **EDR Hist Auto** **1021652015**
1541 SE 12TH AVE **N/A**
HOMESTEAD, FL 33034

EDR Hist Auto

Year:	Name:	Type:
1995	FARM PLACE INC	Convenience Stores
1996	FARM PLACE INC	Convenience Stores
1997	FARM PLACE INC	Convenience Stores
1998	FARM PLACE INC	Convenience Stores
1999	FARM PLACE INC	Convenience Stores
2000	FARM PLACE INC	Convenience Stores
2001	FARM PLACE INC	Convenience Stores
2002	COUNTRY PLACE STORE	Convenience Stores
2003	COUNTRY PLACE STORE	Convenience Stores
2004	COUNTRY PLACE STORE	Convenience Stores
2005	COUNTRY PLACE STORE	Convenience Stores
2006	COUNTRY PLACE STORE	Convenience Stores
2007	COUNTRY PLACE STORE	Convenience Stores
2008	COUNTRY PLACE STORE	Convenience Stores

---

105 **ATLANTIC CLEANERS, INC.** **FL Miami-Dade IW** **S104290203**
1541 SE 12 AVE (BAY 8,9) **FL Miami-Dade Co. AP** **N/A**
HOMESTEAD, FL 33035

Miami-Dade Co. IW5:
Region: DADE
Facility ID: 199909110953316
Permit Status: FACILITY NO LONGER NEEDS A PERMIT OR CLOSED
Permit Code: 7
Work Group: IW5
Work Group Number: 9732
Permit Number: IW5-00009732
Address Description: Not reported
Folio: 1079200060670
Title Code: AOP
Title Code Description: ANNUAL OPERATING PERMIT
Permit Title: INDUSTRIAL WASTE 5
Permit Class: AP
Permit Class Description: FACILITY USING PERC

Miami-Dade Co. AP:
Region: DADE
Facility ID: 200903271506290
Work Group: AP

DRAFT

ATLANTIC CLEANERS, INC. (Continued) **S104290203**

Work Group Number:	2677
Permit Number:	AP-00002677
Address Description:	Not reported
Folio:	1079200060670
Title Code:	AOP
Title Code Description:	ANNUAL OPERATING PERMIT
Permit Title:	AIR POLLUTION
Permit Class:	DGP
Permit Class Description:	DEP NOT TITLE V GENERAL PERMIT
Permit Status:	PERMIT CANNOT BE ISSUED
Permit Code:	8

---

105 **ATLANTIC CLEANERS INC** **FINDS 1009312947**
1541 SE 12TH AVE **ECHO N/A**
HOMESTEAD, FL 33034 **US AIRS**

FINDS:

Registry ID: 110024415364

Environmental Interest/Information System

AFS (Aerometric Information Retrieval System (AIRS) Facility Subsystem) replaces the former Compliance Data System (CDS), the National Emission Data System (NEDS), and the Storage and Retrieval of Aerometric Data (SAROAD). AIRS is the national repository for information concerning airborne pollution in the United States. AFS is used to track emissions and compliance data from industrial plants. AFS data are utilized by states to prepare State Implementation Plans to comply with regulatory programs and by EPA as an input for the estimation of total national emissions. AFS is undergoing a major redesign to support facility operating permits required under Title V of the Clean Air Act.

RCRAInfo is a national information system that supports the Resource Conservation and Recovery Act (RCRA) program through the tracking of events and activities related to facilities that generate, transport, and treat, store, or dispose of hazardous waste. RCRAInfo allows RCRA program staff to track the notification, permit, compliance, and corrective action activities required under RCRA.

AIR MINOR

Florida Environmental System Today Application (FIESTA) Data Maintenance (FDM) system maintains entity, environmental interest and affiliation data for the State of Florida.

Registry ID: 110007441090

Environmental Interest/Information System

RCRAInfo is a national information system that supports the Resource Conservation and Recovery Act (RCRA) program through the tracking of events and activities related to facilities that generate, transport, and treat, store, or dispose of hazardous waste. RCRAInfo allows RCRA program staff to track the notification, permit, compliance, and corrective action activities required under RCRA.

Florida Environmental System Today Application (FIESTA) Data Maintenance (FDM) system maintains entity, environmental interest and

DRAFT

ATLANTIC CLEANERS INC (Continued) **1009312947**

affiliation data for the State of Florida.

Click this hyperlink while viewing on your computer to access additional FINDS: detail in the EDR Site Report.

ECHO:

Envid:	1009312947
Registry ID:	110024415364
DFR URL:	http://echo.epa.gov/detailed-facility-report?fid=110024415364
Envid:	1009312947
Registry ID:	110007441090
DFR URL:	http://echo.epa.gov/detailed-facility-report?fid=110007441090

US AIRS MINOR:

Envid:	1009312947
Region Code:	04
Programmatic ID:	AIR FL0000001202501205
Facility Registry ID:	110024415364
D and B Number:	Not reported
Primary SIC Code:	7216
NAICS Code:	812320
Default Air Classification Code:	MIN
Facility Type of Ownership Code:	POF
Air CMS Category Code:	Not reported
HPV Status:	Not reported

US AIRS MINOR:

Region Code:	04
Programmatic ID:	AIR FL0000001202501205
Facility Registry ID:	110024415364
Air Operating Status Code:	OPR
Default Air Classification Code:	MIN
Air Program:	Title V Permits
Activity Date:	2005-10-14 00:00:00
Activity Status Date:	Not reported
Activity Group:	Compliance Monitoring
Activity Type:	Inspection/Evaluation
Activity Status:	Not reported
Region Code:	04
Programmatic ID:	AIR FL0000001202501205
Facility Registry ID:	110024415364
Air Operating Status Code:	OPR
Default Air Classification Code:	MIN
Air Program:	Title V Permits
Activity Date:	2006-02-28 00:00:00
Activity Status Date:	Not reported
Activity Group:	Compliance Monitoring
Activity Type:	Inspection/Evaluation
Activity Status:	Not reported
Region Code:	04
Programmatic ID:	AIR FL0000001202501205
Facility Registry ID:	110024415364
Air Operating Status Code:	OPR

DRAFT

ATLANTIC CLEANERS INC (Continued) **1009312947**

Default Air Classification Code: MIN
Air Program: Title V Permits
Activity Date: 2006-03-01 00:00:00
Activity Status Date: Not reported
Activity Group: Compliance Monitoring
Activity Type: Inspection/Evaluation
Activity Status: Not reported

Region Code: 04
Programmatic ID: AIR FL0000001202501205
Facility Registry ID: 110024415364
Air Operating Status Code: OPR
Default Air Classification Code: MIN
Air Program: Title V Permits
Activity Date: 2007-05-02 00:00:00
Activity Status Date: Not reported
Activity Group: Compliance Monitoring
Activity Type: Inspection/Evaluation
Activity Status: Not reported

Region Code: 04
Programmatic ID: AIR FL0000001202501205
Facility Registry ID: 110024415364
Air Operating Status Code: OPR
Default Air Classification Code: MIN
Air Program: Title V Permits
Activity Date: 2007-05-06 00:00:00
Activity Status Date: Not reported
Activity Group: Compliance Monitoring
Activity Type: Inspection/Evaluation
Activity Status: Not reported

Region Code: 04
Programmatic ID: AIR FL0000001202501205
Facility Registry ID: 110024415364
Air Operating Status Code: OPR
Default Air Classification Code: MIN
Air Program: Title V Permits
Activity Date: 2008-04-01 00:00:00
Activity Status Date: Not reported
Activity Group: Compliance Monitoring
Activity Type: Inspection/Evaluation
Activity Status: Not reported

Region Code: 04
Programmatic ID: AIR FL0000001202501205
Facility Registry ID: 110024415364
Air Operating Status Code: OPR
Default Air Classification Code: MIN
Air Program: Title V Permits
Activity Date: 2008-04-02 00:00:00
Activity Status Date: Not reported
Activity Group: Compliance Monitoring
Activity Type: Inspection/Evaluation
Activity Status: Not reported

Region Code: 04

DRAFT

ATLANTIC CLEANERS INC (Continued) **1009312947**

Programmatic ID:	AIR FL0000001202501205
Facility Registry ID:	110024415364
Air Operating Status Code:	OPR
Default Air Classification Code:	MIN
Air Program:	Title V Permits
Activity Date:	2009-04-15 00:00:00
Activity Status Date:	Not reported
Activity Group:	Compliance Monitoring
Activity Type:	Inspection/Evaluation
Activity Status:	Not reported

Region Code:	04
Programmatic ID:	AIR FL0000001202501205
Facility Registry ID:	110024415364
Air Operating Status Code:	OPR
Default Air Classification Code:	MIN
Air Program:	Title V Permits
Activity Date:	2010-05-12 00:00:00
Activity Status Date:	Not reported
Activity Group:	Compliance Monitoring
Activity Type:	Inspection/Evaluation
Activity Status:	Not reported

Region Code:	04
Programmatic ID:	AIR FL0000001202501205
Facility Registry ID:	110024415364
Air Operating Status Code:	OPR
Default Air Classification Code:	MIN
Air Program:	Title V Permits
Activity Date:	2011-07-28 00:00:00
Activity Status Date:	Not reported
Activity Group:	Compliance Monitoring
Activity Type:	Inspection/Evaluation
Activity Status:	Not reported

US AIRS MINOR:

Envid:	1009312947
Region Code:	04
Programmatic ID:	AIR FL0000001202501205
Facility Registry ID:	110024415364
D and B Number:	Not reported
Primary SIC Code:	7216
NAICS Code:	812320
Default Air Classification Code:	MIN
Facility Type of Ownership Code:	POF
Air CMS Category Code:	Not reported
HPV Status:	Not reported

US AIRS MINOR:

Region Code:	04
Programmatic ID:	AIR FL0000001202501205
Facility Registry ID:	110024415364
Air Operating Status Code:	OPR
Default Air Classification Code:	MIN
Air Program:	Title V Permits
Activity Date:	2005-10-14 00:00:00

DRAFT

ATLANTIC CLEANERS INC (Continued) **1009312947**

Activity Status Date: Not reported
Activity Group: Compliance Monitoring
Activity Type: Inspection/Evaluation
Activity Status: Not reported

Region Code: 04
Programmatic ID: AIR FL0000001202501205
Facility Registry ID: 110024415364
Air Operating Status Code: OPR
Default Air Classification Code: MIN
Air Program: Title V Permits
Activity Date: 2006-02-28 00:00:00
Activity Status Date: Not reported
Activity Group: Compliance Monitoring
Activity Type: Inspection/Evaluation
Activity Status: Not reported

Region Code: 04
Programmatic ID: AIR FL0000001202501205
Facility Registry ID: 110024415364
Air Operating Status Code: OPR
Default Air Classification Code: MIN
Air Program: Title V Permits
Activity Date: 2006-03-01 00:00:00
Activity Status Date: Not reported
Activity Group: Compliance Monitoring
Activity Type: Inspection/Evaluation
Activity Status: Not reported

Region Code: 04
Programmatic ID: AIR FL0000001202501205
Facility Registry ID: 110024415364
Air Operating Status Code: OPR
Default Air Classification Code: MIN
Air Program: Title V Permits
Activity Date: 2007-05-02 00:00:00
Activity Status Date: Not reported
Activity Group: Compliance Monitoring
Activity Type: Inspection/Evaluation
Activity Status: Not reported

Region Code: 04
Programmatic ID: AIR FL0000001202501205
Facility Registry ID: 110024415364
Air Operating Status Code: OPR
Default Air Classification Code: MIN
Air Program: Title V Permits
Activity Date: 2007-05-06 00:00:00
Activity Status Date: Not reported
Activity Group: Compliance Monitoring
Activity Type: Inspection/Evaluation
Activity Status: Not reported

Region Code: 04
Programmatic ID: AIR FL0000001202501205
Facility Registry ID: 110024415364
Air Operating Status Code: OPR

DRAFT

ATLANTIC CLEANERS INC (Continued) **1009312947**

Default Air Classification Code: MIN
Air Program: Title V Permits
Activity Date: 2008-04-01 00:00:00
Activity Status Date: Not reported
Activity Group: Compliance Monitoring
Activity Type: Inspection/Evaluation
Activity Status: Not reported

Region Code: 04
Programmatic ID: AIR FL0000001202501205
Facility Registry ID: 110024415364
Air Operating Status Code: OPR
Default Air Classification Code: MIN
Air Program: Title V Permits
Activity Date: 2008-04-02 00:00:00
Activity Status Date: Not reported
Activity Group: Compliance Monitoring
Activity Type: Inspection/Evaluation
Activity Status: Not reported

Region Code: 04
Programmatic ID: AIR FL0000001202501205
Facility Registry ID: 110024415364
Air Operating Status Code: OPR
Default Air Classification Code: MIN
Air Program: Title V Permits
Activity Date: 2009-04-15 00:00:00
Activity Status Date: Not reported
Activity Group: Compliance Monitoring
Activity Type: Inspection/Evaluation
Activity Status: Not reported

Region Code: 04
Programmatic ID: AIR FL0000001202501205
Facility Registry ID: 110024415364
Air Operating Status Code: OPR
Default Air Classification Code: MIN
Air Program: Title V Permits
Activity Date: 2010-05-12 00:00:00
Activity Status Date: Not reported
Activity Group: Compliance Monitoring
Activity Type: Inspection/Evaluation
Activity Status: Not reported

Region Code: 04
Programmatic ID: AIR FL0000001202501205
Facility Registry ID: 110024415364
Air Operating Status Code: OPR
Default Air Classification Code: MIN
Air Program: Title V Permits
Activity Date: 2011-07-28 00:00:00
Activity Status Date: Not reported
Activity Group: Compliance Monitoring
Activity Type: Inspection/Evaluation
Activity Status: Not reported

DRAFT

105 **FARM PLACE INC** **FL UST** **U003803942**
1541 SE 12TH AVE **FL SPILLS** **N/A**
HOMESTEAD, FL 33035

UST:

Facility Id:	8943824
Facility Status:	CLOSED
Type Description:	Retail Station
Facility Phone:	(305) 247-2002
Region:	STATE
Positioning Method:	DMAP
Lat/Long (dms):	25 27 21 / 80 27 35

Owner:

Owner Id:	7502
Owner Name:	FLOVAL OIL CORP
Owner Address:	2990 NW 24TH ST
Owner Address 2:	ATTN: CONTROLLER
Owner City,St,Zip:	MIAMI, FL 33142
Owner Contact:	ORESTES FLORES | PEDRO ERIGOYEN
Owner Phone:	(305) 634-6862

Tank Info:

Tank Id:	1
Status:	Removed
Status Date:	01-FEB-2013
Install Date:	01-SEP-1988
Substance:	Unleaded gas
Content Description:	Unleaded Gas
Gallons:	10000
Vessel Indicator:	TANK
Tank Location:	UNDERGROUND
DEP Contractor:	P

Tank Id:	2
Status:	Removed
Status Date:	01-FEB-2013
Install Date:	01-SEP-1988
Substance:	Unleaded gas
Content Description:	Unleaded Gas
Gallons:	10000
Vessel Indicator:	TANK
Tank Location:	UNDERGROUND
DEP Contractor:	P

Tank Id:	3
Status:	Removed
Status Date:	01-FEB-2013
Install Date:	01-SEP-1988
Substance:	Unleaded gas
Content Description:	Unleaded Gas
Gallons:	10000
Vessel Indicator:	TANK
Tank Location:	UNDERGROUND
DEP Contractor:	P

Click here for Florida Oculus:

DRAFT

FARM PLACE INC (Continued) **U003803942**

SPILLS:
- OHMIT Incident Number: 18445
- Incident Legacy: 99-02-0123Z
- On-Scene Response: No
- Criminal Indicator: No
- Hurricane Indicator: No
- Incident Date: 06/01/1999
- Incident Status: Closed
- Incident Report Date: Not reported

---

105 **FARM PLAZA INC** **FL ASBESTOS** **S121150137**
1541 SE 12 AVE' **N/A**
HOMESTEAD, FL 33035

ASBESTOS:
- Facility ID: AS02511859
- Notification ID: 71145
- Notification Type: ORIGINAL
- Project Type: DEMOLITION
- Notification Status: REVIEWED
- Site Name: SAME
- Ordered Demolition?: N
- Annual Notification: Not reported
- Owner Name: BENITO FERNANDEZ
- Contractor Name: KINETIK INDUSTRIAL GROUP, LLC
- Start Date: 02/10/2013
- Finish Date: 03/10/2013
- Cementitious RACM: N
- Cementitious SF: Not reported
- Floor RACM: N
- Floor SF: Not reported
- Pipe RACM: Y
- Pipe SF: Not reported
- CF RACM: Not reported
- Roof RACM: N
- Roof SF: Not reported
- Surface Mat RACM: Y
- Surface Mat SF: Not reported
- Waste Disposal Site: Not reported
- Waste Disposal Address: Not reported
- Waste Disposal City: Not reported
- Waste Disposal State: Not reported
- Waste Disposal Zip: Not reported
- Transporter Name: Not reported
- Contractor is Transporter: Y
- Waste Disp ID: Not reported
- Waste Disp Source: Not reported
- Transporter Address: Not reported
- Transporter City: Not reported
- Transporter State: Not reported
- Transporter Zip: Not reported
- Date Receive: Not reported

DRAFT

105 **FARM PLACE INC** | **FL UST** | **U002312563**
1541 SE 12 AVE | **FL Enforcement** | **N/A**
HOMESTEAD, FL 33034 | **FL Miami-Dade Co. GTO**

Miami-Dade Co. Tanks:
Facility ID: 199909011843206
Permit Code: 7
Work Group: UT
Work Group Number: 2420
Permit Number: UT-00002420
Location Description: Not reported
Folio: 1079200060670
Permit Status: FACILITY NO LONGER NEEDS A PERMIT OR CLOSED
Title Code: AOP
Title Status: ANNUAL OPERATING PERMIT
Permit Title: STORAGE TANKS
Class Code: REG
Class Status: REGULAR PERMIT

COMET:
Site id: 75465
Office: SED
User Name: THOMPSON_T
Time Stamp: 12/18/1995
Datum: NAD83
Method: UNVR
Lat dd/mm/ss: 25/27/35
Long dd/mm/ss: 80/27/37

Enforcement Miami-Dade:
Region: DADE
Enforcement Officer: SHARON CRABTREE
Facility Type: Mobile Air Source
Facility Status: Closed
Facility Status Code: C
Facility Type Code: AIR[M]
Status Date: 12/20/2002
Case Level: Administrative Stage
Case Number: 2002120515170200
Case Description: BEING HANDLED BY INSPECTOR
Address Description: Not reported
Folio: 1079200060670
Officer Name: SHARON CRABTREE
Case Status Level: A
Work Group: APVR
Work Group Number: 722

Region: DADE
Enforcement Officer: Not reported
Facility Type: Underground Tanks
Facility Status: Closed
Facility Status Code: C
Facility Type Code: UGT
Status Date: 3/11/2013
Case Level: Administrative Stage
Case Number: 2012092707105850
Case Description: Not reported
Address Description: Not reported

DRAFT

FARM PLACE INC (Continued) **U002312563**

Folio: 1079200060670
Officer Name: Not reported
Case Status Level: A
Work Group: UT
Work Group Number: 2420

Region: DADE
Enforcement Officer: SHARON CRABTREE
Facility Type: Mobile Air Source
Facility Status: Closed
Facility Status Code: C
Facility Type Code: AIR[M]
Status Date: 1/23/2002
Case Level: Administrative Stage
Case Number: 2001122811300400
Case Description: BEING HANDLED BY INSPECTOR
Address Description: Not reported
Folio: 1079200060670
Officer Name: SHARON CRABTREE
Case Status Level: A
Work Group: APVR
Work Group Number: 722

Region: DADE
Enforcement Officer: SHARON CRABTREE
Facility Type: Mobile Air Source
Facility Status: Closed
Facility Status Code: C
Facility Type Code: AIR[M]
Status Date: 4/11/2007
Case Level: Administrative Stage
Case Number: 2007041015235870
Case Description: HANDLED BY INSPECTOR
Address Description: Not reported
Folio: 1079200060670
Officer Name: SHARON CRABTREE
Case Status Level: A
Work Group: APVR
Work Group Number: 722

Miami-Dade Co. GTO:
Region: DADE
Facility ID: 200309220808574
Permit Status: NEW FACILITY, NEVER HAD A PERMIT
Permit Code: 10
Work Group: GDO
Work Group Number: 6302
Permit Number: GDO-00006302
Address Description: Not reported
Folio: 1079200060670
Title Code: AOP
Title Code Description: ANNUAL OPERATING PERMIT
Permit Title: FATS, OILS AND GREASE DISCHARGE CONTROL
Permit Class: NGT
Permit Class Description: NO GREASE TRAP

DRAFT

105 **WONDER GAMES, INC.** **FL Miami-Dade Co. GTO** **S108830036**
1541 SE 12 AVE (35-36) **N/A**
HOMESTEAD, FL 33034

Miami-Dade Co. GTO:

Region:	DADE
Facility ID:	200709071548283
Permit Status:	NOV ISSUED
Permit Code:	2
Work Group:	GDO
Work Group Number:	7840
Permit Number:	GDO-00007840
Address Description:	Not reported
Folio:	1079200060670
Title Code:	AOP
Title Code Description:	ANNUAL OPERATING PERMIT
Permit Title:	FATS, OILS AND GREASE DISCHARGE CONTROL
Permit Class:	IGT
Permit Class Description:	INGROUND GREASE TRAP

---

105 **ATLANTIC CLEANERS INC** **RCRA NonGen / NLR** **1001076286**
1541 SE 12TH AVE UNIT 8 **FLR000011775**
HOMESTEAD, FL 33034

RCRA NonGen / NLR:

Date form received by agency:	11/10/2011
Facility name:	ATLANTIC CLEANERS INC
Facility address:	1541 SE 12TH AVE UNIT 8 HOMESTEAD, FL 33034-2699
EPA ID:	FLR000011775
Mailing address:	1541 SE 12TH AVE AUDUBON PLZ 8 HOMESTEAD, FL 33030-0000
Contact:	EDUARDO MARTINEZ
Contact address:	1541 SE 12 AVE E AUDUBON PLZ 8 HOMESTEAD, FL 33030-0000
Contact country:	US
Contact telephone:	305-247-2006
Contact email:	Not reported
EPA Region:	04
Land type:	Private
Classification:	Non-Generator
Description:	Handler: Non-Generators do not presently generate hazardous waste

Owner/Operator Summary:

Owner/operator name:	HIPOLITO GRANDIO
Owner/operator address:	1541 SE 12TH AVE AUDUBON PLZ 8 HOMESTEAD, FL 33035
Owner/operator country:	US
Owner/operator telephone:	Not reported
Owner/operator email:	Not reported
Owner/operator fax:	Not reported
Owner/operator extension:	Not reported
Legal status:	Private
Owner/Operator Type:	Owner
Owner/Op start date:	06/15/1999
Owner/Op end date:	06/16/1999

Owner/operator name:	EDUARDO MARTINEZ
Owner/operator address:	15560 SW 295TH TER

DRAFT

ATLANTIC CLEANERS INC (Continued) **1001076286**

HOMESTEAD, FL 33033
Owner/operator country: US
Owner/operator telephone: Not reported
Owner/operator email: Not reported
Owner/operator fax: Not reported
Owner/operator extension: Not reported
Legal status: Private
Owner/Operator Type: Owner
Owner/Op start date: 06/15/1999
Owner/Op end date: Not reported

Handler Activities Summary:
U.S. importer of hazardous waste: No
Mixed waste (haz. and radioactive): No
Recycler of hazardous waste: No
Transporter of hazardous waste: No
Treater, storer or disposer of HW: No
Underground injection activity: No
On-site burner exemption: No
Furnace exemption: No
Used oil fuel burner: No
Used oil processor: No
User oil refiner: No
Used oil fuel marketer to burner: No
Used oil Specification marketer: No
Used oil transfer facility: No
Used oil transporter: No

Historical Generators:
Date form received by agency: 01/09/1996
Site name: ATLANTIC CLEANERS INC
Classification: Small Quantity Generator

. Waste code: D001
. Waste name: IGNITABLE WASTE

. Waste code: D039
. Waste name: TETRACHLOROETHYLENE

. Waste code: F002
. Waste name: THE FOLLOWING SPENT HALOGENATED SOLVENTS: TETRACHLOROETHYLENE, METHYLENE CHLORIDE, TRICHLOROETHYLENE, 1,1,1-TRICHLOROETHANE, CHLOROBENZENE, 1,1,2-TRICHLORO-1,2,2-TRIFLUOROETHANE, ORTHO-DICHLOROBENZENE, TRICHLOROFLUOROMETHANE, AND 1,1,2, TRICHLOROETHANE; ALL SPENT SOLVENT MIXTURES/BLENDS CONTAINING, BEFORE USE, A TOTAL OF TEN PERCENT OR MORE (BY VOLUME) OF ONE OR MORE OF THE ABOVE HALOGENATED SOLVENTS OR THOSE SOLVENTS LISTED IN F001, F004, AND F005; AND STILL BOTTOMS FROM THE RECOVERY OF THESE SPENT SOLVENTS AND SPENT SOLVENT MIXTURES.

Violation Status: No violations found

Evaluation Action Summary:
Evaluation date: 11/10/2011
Evaluation: COMPLIANCE ASSISTANCE VISIT
Area of violation: Not reported

DRAFT

ATLANTIC CLEANERS INC (Continued) **1001076286**

Date achieved compliance: Not reported
Evaluation lead agency: State

---

106 **PLAZA ENCO SERVICE** **EDR Hist Auto** **1020957730**
390 NE 7 ST **N/A**
HOMESTEAD, FL 33030

EDR Hist Auto

Year:	Name:	Type:
1971	PLAZA ENCO SERVICE	Gasoline Service Stations

---

106 **CITY OF FLORIDA CITY** **FL SWF/LF** **S121163518**
SW CORNER OF KROME AVE AND DAVIS PARKWAY **N/A**
FLORIDA CITY, FL 33034

SWF/LF:

Facility ID:	104799
District:	SED
Lat/Long:	25:27:16.8649 / 80:28:43.2299
Class Type:	910
Classification:	DISASTER DEBRIS MANAGEMENT SITE
Class Status:	NFA,NO FURTHER ACTION (F)
Section:	Not reported
Township:	Not reported
Range:	Not reported
Responsible Authority Name:	Not reported
Responsible Authority Address:	Not reported
Responsible Authority City,St,Zip:	Not reported
Responsible Authority Phone:	Not reported
EMail Address1:	Not reported
EMail Address2:	Not reported
Site Supervisor Name:	Not reported
Site Supervisor Addr:	Not reported
Site Supervisor City/State/Zip:	Not reported
Site Supervisor Telephone:	Not reported
Land Owner Name:	Not reported
Land Owner Address:	Not reported
Land Owner City/State/Zip:	Not reported
Land Owner Telephone:	Not reported

Click here for Florida Oculus:

---

106 **CORNETT BRIDGE,INC.** **FL Miami-Dade Co. AP** **S117356317**
449 NE 7 ST **N/A**
FLORIDA CITY, FL 0

Miami-Dade Co. AP:

Region:	DADE
Facility ID:	199905101444076
Work Group:	CAP
Work Group Number:	1167
Permit Number:	CAP-00001167
Address Description:	Not reported
Folio:	9000000000000
Title Code:	OTP

DRAFT

CORNETT BRIDGE,INC. (Continued) **S117356317**

Title Code Description: ONE TIME PERMITS
Permit Title: AIR EMISSIONS
Permit Class: C
Permit Class Description: AIR CONSTRUCTION PERMIT
Permit Status: FACILITY NO LONGER NEEDS A PERMIT OR CLOSED
Permit Code: 7

---

106 **SOUTH FLORIDA RECOVERY** **FL RGA LF** **S115157631**
449 NE 7TH STREET **N/A**
FLORIDA CITY, FL

RGA LF:

2012	SOUTH FLORIDA RECOVERY	449 NE 7TH STREET
2011	SOUTH FLORIDA RECOVERY	449 NE 7TH STREET
2010	SOUTH FLORIDA RECOVERY	449 NE 7TH STREET
2010	SOUTH FLORIDA RECOVERY	449 NE 7TH STREET
2009	SOUTH FLORIDA RECOVERY	449 NE 7TH STREET
2009	SOUTH FLORIDA RECOVERY	449 NE 7TH STREET
2008	SOUTH FLORIDA RECOVERY	449 NE 7TH STREET
2008	SOUTH FLORIDA RECOVERY	449 NE 7TH STREET
2007	SOUTH FLORIDA RECOVERY	449 NE 7TH STREET
2007	SOUTH FLORIDA RECOVERY	449 NE 7TH STREET
2006	SOUTH FLORIDA RECOVERY	449 NE 7TH STREET
2006	SOUTH FLORIDA RECOVERY	449 NE 7TH STREET
2005	SOUTH FLORIDA RECOVERY	449 NE 7TH STREET
2005	SOUTH FLORIDA RECOVERY	449 NE 7TH STREET
2004	SOUTH FLORIDA RECOVERY	449 NE 7TH STREET
2004	SOUTH FLORIDA RECOVERY	449 NE 7TH STREET
2003	SOUTH FLORIDA RECOVERY	449 NE 7TH STREET
2003	SOUTH FLORIDA RECOVERY	449 NE 7TH STREET
2002	SOUTH FLORIDA RECOVERY	449 NE 7TH STREET
2002	SOUTH FLORIDA RECOVERY	449 NE 7TH STREET
2001	SOUTH FLORIDA RECOVERY	449 NE 7TH STREET
2001	SOUTH FLORIDA RECOVERY	449 NE 7TH STREET
2000	SOUTH FLORIDA RECOVERY	449 NE 7TH STREET
2000	SOUTH FLORIDA RECOVERY	449 NE 7TH STREET
1999	SOUTH FLORIDA RECOVERY	449 NE 7TH STREET
1999	SOUTH FLORIDA RECOVERY	449 NE 7TH STREET
1995	SOUTH FLORIDA RECOVERY	449 NE 7TH STREET

---

107 **SUBURBAN PROPANE - FLORIDA CITY** **FL TIER 2** **S109000821**
305 DAVIS PARKWAY SOUTH **N/A**
FLORIDA CITY, FL 33034

TIER 2:

Year: 2014
Facility Id: 4987221
Active Date: Not reported
Inactive Date: Not reported
Sale Pending: Not reported
Original Date: Not reported
PLOT Source: Not reported
Latitude: 25.4551741
Longitude: -80.48386909999999
LEPC District: Not reported
Counties: Not reported

DRAFT

SUBURBAN PROPANE - FLORIDA CITY (Continued) **S109000821**

SERC:	Not reported
Program Level:	Not reported
PRIME:	Not reported
SIC Code:	Not reported
SIC Code 2:	Not reported
NAICS Code:	454312
Last Modified Date:	03/05/2015
First Submit Date:	02/06/2015
Data Submitted By:	Alex Brito
Company Name:	Suburban Propane
Comments:	Not reported

Contact:

Contact ID:	Not reported
Year:	2014
Facility Id:	4987221
Contact Type:	Emergency Contact
Contact Name:	Alex Brito
Contact Title:	Not reported
Contact Phone:	305-635-4427
Contact 24Hr Phone:	Not reported
Contact Telephone 2:	305-635-4427
Contact Telephone 3:	Not reported
Contact Telephone 4:	Not reported
Contact Telephone 5:	Not reported
Contact Telephone 6:	Not reported
Contact Email:	abrito@suburbanpropane.com

Year:	2013
Facility Id:	4492519
Active Date:	Not reported
Inactive Date:	Not reported
Sale Pending:	Not reported
Original Date:	Not reported
PLOT Source:	Not reported
Latitude:	25.4551741
Longitude:	-80.48386909999999
LEPC District:	Not reported
Counties:	Not reported
SERC:	Not reported
Program Level:	Not reported
PRIME:	Not reported
SIC Code:	Not reported
SIC Code 2:	Not reported
NAICS Code:	454312
Last Modified Date:	02/07/2014
First Submit Date:	02/07/2014
Data Submitted By:	Alex Brito
Company Name:	Suburban Propane
Comments:	Not reported

Contact:

Contact ID:	Not reported
Year:	2013
Facility Id:	4492519

DRAFT

SUBURBAN PROPANE - FLORIDA CITY (Continued) **S109000821**

Contact Type:	Emergency Contact
Contact Name:	Alex Brito
Contact Title:	Not reported
Contact Phone:	305-635-4427
Contact 24Hr Phone:	Not reported
Contact Telephone 2:	305-635-4427
Contact Telephone 3:	Not reported
Contact Telephone 4:	Not reported
Contact Telephone 5:	Not reported
Contact Telephone 6:	Not reported
Contact Email:	abrito@suburbanpropane.com

Year:	2011
Facility Id:	3989047
Active Date:	Not reported
Inactive Date:	Not reported
Sale Pending:	Not reported
Original Date:	Not reported
PLOT Source:	Not reported
Latitude:	25.456800
Longitude:	-80.481700
LEPC District:	Not reported
Counties:	Not reported
SERC:	Not reported
Program Level:	Not reported
PRIME:	Not reported
SIC Code:	Not reported
SIC Code 2:	Not reported
NAICS Code:	Not reported
Last Modified Date:	11/12/2012
First Submit Date:	11/09/2012
Data Submitted By:	Florida Division of Emergency Management
Company Name:	INERGY PROPANE LLC - 24803
Comments:	Not reported

Contact:

Contact ID:	Not reported
Year:	2011
Facility Id:	3989047
Contact Type:	Tier II Emergency Contact
Contact Name:	Adelkys Romero
Contact Title:	Not reported
Contact Phone:	786-972-9606
Contact 24Hr Phone:	Not reported
Contact Telephone 2:	Not reported
Contact Telephone 3:	Not reported
Contact Telephone 4:	Not reported
Contact Telephone 5:	Not reported
Contact Telephone 6:	Not reported
Contact Email:	adelkys.romero@inergyservices.com

Contact ID:	Not reported
Year:	2011
Facility Id:	3989047
Contact Type:	Tier II Secondary 24 Hour Contact

DRAFT

SUBURBAN PROPANE - FLORIDA CITY (Continued) **S109000821**

Contact Name:	Adelkys Romero
Contact Title:	Not reported
Contact Phone:	786-972-9606
Contact 24Hr Phone:	Not reported
Contact Telephone 2:	Not reported
Contact Telephone 3:	Not reported
Contact Telephone 4:	Not reported
Contact Telephone 5:	Not reported
Contact Telephone 6:	Not reported
Contact Email:	adelkys.romero@inergyservices.com
Contact ID:	Not reported
Year:	2011
Facility Id:	3989047
Contact Type:	Tier II Secondary Contact
Contact Name:	Steve Lewis
Contact Title:	Not reported
Contact Phone:	386-590-1236
Contact 24Hr Phone:	Not reported
Contact Telephone 2:	Not reported
Contact Telephone 3:	Not reported
Contact Telephone 4:	Not reported
Contact Telephone 5:	Not reported
Contact Telephone 6:	Not reported
Contact Email:	steve.lewis@inergyservices.com
Contact ID:	Not reported
Year:	2011
Facility Id:	3989047
Contact Type:	Tier II Emergency 24 Hour Contact
Contact Name:	PERS None
Contact Title:	Not reported
Contact Phone:	1-800-633-8253
Contact 24Hr Phone:	Not reported
Contact Telephone 2:	Not reported
Contact Telephone 3:	Not reported
Contact Telephone 4:	Not reported
Contact Telephone 5:	Not reported
Contact Telephone 6:	Not reported
Contact Email:	Not reported
Year:	2010
Facility Id:	Not reported
Active Date:	Not reported
Inactive Date:	Not reported
Sale Pending:	Not reported
Original Date:	Not reported
PLOT Source:	Not reported
Latitude:	25.4568
Longitude:	-80.48
LEPC District:	Not reported
Counties:	Not reported
SERC:	Not reported
Program Level:	Not reported

DRAFT

SUBURBAN PROPANE - FLORIDA CITY (Continued) **S109000821**

PRIME:	Not reported
SIC Code:	Not reported
SIC Code 2:	Not reported
NAICS Code:	Not reported
Last Modified Date:	Not reported
First Submit Date:	Not reported
Data Submitted By:	Not reported
Company Name:	Not reported
Comments:	Not reported
Chemical Code:	74986
Chemical Name:	Propane
Chemical State:	GAS
Location Name:	Entire Facility
Container Code:	A
Pressure Code:	2
Temperature Code:	4
Average Quantity:	65520
Maximum Quantity:	327600
Days On Site:	365
Year:	2010
Facility Id:	Not reported
Active Date:	Not reported
Inactive Date:	Not reported
Sale Pending:	Not reported
Original Date:	Not reported
PLOT Source:	Not reported
Latitude:	25.4568
Longitude:	-80.48
LEPC District:	Not reported
Counties:	Not reported
SERC:	Not reported
Program Level:	Not reported
PRIME:	Not reported
SIC Code:	Not reported
SIC Code 2:	Not reported
NAICS Code:	Not reported
Last Modified Date:	Not reported
First Submit Date:	Not reported
Data Submitted By:	Not reported
Company Name:	Not reported
Comments:	Not reported
Chemical Code:	74986
Chemical Name:	Propane
Chemical State:	LIQUID
Location Name:	Entire Facility
Container Code:	A
Pressure Code:	2
Temperature Code:	4
Average Quantity:	262080
Maximum Quantity:	327600
Days On Site:	365
Year:	Not reported

DRAFT

SUBURBAN PROPANE - FLORIDA CITY (Continued) **S109000821**

Facility Id:	Not reported
Active Date:	01/01/1988
Inactive Date:	Not reported
Sale Pending:	False
Original Date:	Not reported
PLOT Source:	Google Maps
Latitude:	25.456800
Longitude:	-80.481700
LEPC District:	11
Counties:	Monroe,Miami-Dade,Broward,
SERC:	13816
Program Level:	0
PRIME:	24803
SIC Code:	5984
SIC Code 2:	Not reported
NAICS Code:	454312

Other Chemical Data:

Report Year:	1993
Tier 2 Report ID:	83025
Chemical ID:	7774
CAS Number:	74986
Chemical Name:	PROPANE
Chemical Date:	1/2/1972
Average Amount:	5
Maximum Amount:	324360
Location ID:	160728
Chemical State:	LIQUID
Mixture:	False
Mixture Percent:	100.00
Containter:	CONV
Pressure:	CONV
Temperature:	CONV
Average Amount:	5
Maximum Amount:	324360
Days on Site:	365
Site Plan:	False
Site Plan Document:	Not reported
Private Location:	False
Location:	Not reported

Report Year:	1994
Tier 2 Report ID:	83026
Chemical ID:	7773
CAS Number:	74986
Chemical Name:	PROPANE
Chemical Date:	1/2/1972
Average Amount:	5
Maximum Amount:	324360
Location ID:	174953
Chemical State:	LIQUID
Mixture:	False
Mixture Percent:	100.00
Containter:	CONV
Pressure:	CONV
Temperature:	CONV
Average Amount:	5

DRAFT

SUBURBAN PROPANE - FLORIDA CITY (Continued) **S109000821**

Maximum Amount: 324360
Days on Site: 365
Site Plan: False
Site Plan Document: Not reported
Private Location: False
Location: Not reported

Report Year: 1995
Tier 2 Report ID: 83027
Chemical ID: 7772
CAS Number: 74986
Chemical Name: PROPANE
Chemical Date: 1/2/1972
Average Amount: 5
Maximum Amount: 324360
Location ID: 190256
Chemical State: LIQUID
Mixture: False
Mixture Percent: 100.00
Containter: CONV
Pressure: CONV
Temperature: CONV
Average Amount: 5
Maximum Amount: 324360
Days on Site: 365
Site Plan: False
Site Plan Document: Not reported
Private Location: False
Location: Not reported

Report Year: 1996
Tier 2 Report ID: 83028
Chemical ID: 7771
CAS Number: 74986
Chemical Name: PROPANE
Chemical Date: 1/2/1972
Average Amount: 5
Maximum Amount: 324360
Location ID: 205586
Chemical State: LIQUID
Mixture: False
Mixture Percent: 100.00
Containter: CONV
Pressure: CONV
Temperature: CONV
Average Amount: 5
Maximum Amount: 324360
Days on Site: 365
Site Plan: False
Site Plan Document: Not reported
Private Location: False
Location: Not reported

Report Year: 1997

DRAFT

SUBURBAN PROPANE - FLORIDA CITY (Continued) **S109000821**

Tier 2 Report ID:	83029
Chemical ID:	7770
CAS Number:	74986
Chemical Name:	PROPANE
Chemical Date:	1/2/1972
Average Amount:	5
Maximum Amount:	324360
Location ID:	221223
Chemical State:	LIQUID
Mixture:	False
Mixture Percent:	100.00
Containter:	CONV
Pressure:	CONV
Temperature:	CONV
Average Amount:	5
Maximum Amount:	324360
Days on Site:	365
Site Plan:	False
Site Plan Document:	Not reported
Private Location:	False
Location:	Not reported

Report Year:	1998
Tier 2 Report ID:	83030
Chemical ID:	7769
CAS Number:	74986
Chemical Name:	PROPANE
Chemical Date:	1/2/1972
Average Amount:	5
Maximum Amount:	324360
Location ID:	237720
Chemical State:	LIQUID
Mixture:	False
Mixture Percent:	100.00
Containter:	CONV
Pressure:	CONV
Temperature:	CONV
Average Amount:	5
Maximum Amount:	324360
Days on Site:	365
Site Plan:	False
Site Plan Document:	Not reported
Private Location:	False
Location:	Not reported

Report Year:	1999
Tier 2 Report ID:	83031
Chemical ID:	7768
CAS Number:	74986
Chemical Name:	PROPANE
Chemical Date:	1/2/1972
Average Amount:	5
Maximum Amount:	324360
Location ID:	255024
Chemical State:	LIQUID

DRAFT

SUBURBAN PROPANE - FLORIDA CITY (Continued) **S109000821**

Mixture:	False
Mixture Percent:	100.00
Containter:	CONV
Pressure:	CONV
Temperature:	CONV
Average Amount:	5
Maximum Amount:	324360
Days on Site:	365
Site Plan:	False
Site Plan Document:	Not reported
Private Location:	False
Location:	Not reported

Report Year:	2007
Tier 2 Report ID:	102677
Chemical ID:	289830
CAS Number:	74986
Chemical Name:	Propane
Chemical Date:	3/24/2008
Average Amount:	5
Maximum Amount:	211200
Location ID:	480046
Chemical State:	Gas
Mixture:	True
Mixture Percent:	.00
Containter:	A - ABOVE GROUND TANK
Pressure:	2 - GREATER THAN AMBIENT PRESSURE
Temperature:	4 - AMBIENT TEMPERATURE
Average Amount:	5
Maximum Amount:	211200
Days on Site:	365
Site Plan:	False
Site Plan Document:	Not reported
Private Location:	False
Location:	YARD - TWO 30,000 GALLON TANKS

Report Year:	2006
Tier 2 Report ID:	96805
Chemical ID:	266551
CAS Number:	74986
Chemical Name:	Propane
Chemical Date:	5/21/2007
Average Amount:	5
Maximum Amount:	211200
Location ID:	450738
Chemical State:	Gas
Mixture:	True
Mixture Percent:	.00
Containter:	A - ABOVE GROUND TANK
Pressure:	2 - GREATER THAN AMBIENT PRESSURE
Temperature:	4 - AMBIENT TEMPERATURE
Average Amount:	5
Maximum Amount:	211200
Days on Site:	365
Site Plan:	False

DRAFT

SUBURBAN PROPANE - FLORIDA CITY (Continued) **S109000821**

Site Plan Document: Not reported
Private Location: False
Location: YARD - TWO 30,000 GALLON TANKS

Report Year: 2005
Tier 2 Report ID: 93505
Chemical ID: 244269
CAS Number: 74986
Chemical Name: Propane
Chemical Date: 7/12/2006
Average Amount: 4
Maximum Amount: 216240
Location ID: 421800
Chemical State: Gas
Mixture: False
Mixture Percent: 100.00
Containter: A - ABOVE GROUND TANK
Pressure: 2 - GREATER THAN AMBIENT PRESSURE
Temperature: 4 - AMBIENT TEMPERATURE
Average Amount: 4
Maximum Amount: 216240
Days on Site: 365
Site Plan: False
Site Plan Document: Not reported
Private Location: False
Location: 2 - 30,000 PROPANE TANKS

Report Year: 2004
Tier 2 Report ID: 88584
Chemical ID: 208751
CAS Number: 74986
Chemical Name: Propane
Chemical Date: 3/31/2005
Average Amount: 4
Maximum Amount: 216240
Location ID: 374564
Chemical State: Gas
Mixture: False
Mixture Percent: 100.00
Containter: A - ABOVE GROUND TANK
Pressure: 2 - GREATER THAN AMBIENT PRESSURE
Temperature: 4 - AMBIENT TEMPERATURE
Average Amount: 4
Maximum Amount: 216240
Days on Site: 365
Site Plan: False
Site Plan Document: Not reported
Private Location: False
Location: 76 NW 4 AVE.

Report Year: 2003
Tier 2 Report ID: 84068
Chemical ID: 192664
CAS Number: 74986

DRAFT

SUBURBAN PROPANE - FLORIDA CITY (Continued) **S109000821**

Chemical Name:	Propane
Chemical Date:	5/27/2004
Average Amount:	4
Maximum Amount:	216240
Location ID:	354708
Chemical State:	Gas
Mixture:	False
Mixture Percent:	100.00
Containter:	A - ABOVE GROUND TANK
Pressure:	1 - AMBIENT PRESSURE
Temperature:	5 - GREATER THAN AMBIENT TEMPERATURE
Average Amount:	4
Maximum Amount:	216240
Days on Site:	365
Site Plan:	False
Site Plan Document:	Not reported
Private Location:	False
Location:	2-30000 PROPANE TANKS (SEE SITE PLAN)

Report Year:	2002
Tier 2 Report ID:	83034
Chemical ID:	169654
CAS Number:	74986
Chemical Name:	Propane
Chemical Date:	1/2/1972
Average Amount:	4
Maximum Amount:	216240
Location ID:	326170
Chemical State:	Gas
Mixture:	False
Mixture Percent:	100.00
Containter:	A - ABOVE GROUND TANK
Pressure:	1 - AMBIENT PRESSURE
Temperature:	5 - GREATER THAN AMBIENT TEMPERATURE
Average Amount:	4
Maximum Amount:	216240
Days on Site:	365
Site Plan:	False
Site Plan Document:	Not reported
Private Location:	False
Location:	2-30000 GAL TANKS LOCATED AT 796 NW 4 AVENUE, FL. CITY

Report Year:	2000
Tier 2 Report ID:	83032
Chemical ID:	13322
CAS Number:	74986
Chemical Name:	PROPANE
Chemical Date:	1/2/1972
Average Amount:	4
Maximum Amount:	216240
Location ID:	273436
Chemical State:	LIQUID
Mixture:	False
Mixture Percent:	100.00
Containter:	CONV

DRAFT

SUBURBAN PROPANE - FLORIDA CITY (Continued) **S109000821**

Pressure:	CONV
Temperature:	CONV
Average Amount:	4
Maximum Amount:	216240
Days on Site:	365
Site Plan:	False
Site Plan Document:	Not reported
Private Location:	False
Location:	Not reported

Report Year:	2001
Tier 2 Report ID:	83033
Chemical ID:	13073
CAS Number:	74986
Chemical Name:	PROPANE
Chemical Date:	1/2/1972
Average Amount:	4
Maximum Amount:	216240
Location ID:	292007
Chemical State:	LIQUID
Mixture:	False
Mixture Percent:	100.00
Containter:	CONV
Pressure:	CONV
Temperature:	CONV
Average Amount:	4
Maximum Amount:	216240
Days on Site:	365
Site Plan:	False
Site Plan Document:	Not reported
Private Location:	False
Location:	Not reported

Company Info:

Company Name:	INERGY PROPANE LLC
Company Address:	1555 KINGSLEY AVENUE - SUITE 404
Company City,St,Zip:	ORANGE PARK, FL 32073
Company Phone:	Not reported
Company Fax:	Not reported
Company Email:	Not reported
FEI Number:	561995482
Comany Contact Name:	SAM HODGES
Cmpny Contact Phone:	904-215-7059
Reduced Fees:	True
Exempt Fees:	False
Electronic Filing:	False
Employee:	0
Comments:	Not reported

DRAFT

107 **FLORIDA CITY STORAGE** **FL TIER 2** **S115594527**
305 DAVIS PARKWAY SOUTH **N/A**
FLORIDA CITY, FL 33034

TIER 2:

Year:	2012
Facility Id:	4051077
Active Date:	Not reported
Inactive Date:	Not reported
Sale Pending:	Not reported
Original Date:	Not reported
PLOT Source:	Not reported
Latitude:	25.4551741
Longitude:	-80.48386909999999
LEPC District:	Not reported
Counties:	Not reported
SERC:	Not reported
Program Level:	Not reported
PRIME:	Not reported
SIC Code:	Not reported
SIC Code 2:	Not reported
NAICS Code:	454312
Last Modified Date:	02/14/2013
First Submit Date:	02/14/2013
Data Submitted By:	Lazaro G. Marganon, Regional Manager
Company Name:	Inergy Propane, LLC d/b/a Homestead Gas
Comments:	Not reported

Contact:

Contact ID:	Not reported
Year:	2012
Facility Id:	4051077
Contact Type:	Owner / Operator
Contact Name:	Suburban Propane
Contact Title:	Not reported
Contact Phone:	1-800-776-7263
Contact 24Hr Phone:	Not reported
Contact Telephone 2:	Not reported
Contact Telephone 3:	Not reported
Contact Telephone 4:	Not reported
Contact Telephone 5:	Not reported
Contact Telephone 6:	Not reported
Contact Email:	shodges@suburbanpropane.com

Contact ID:	Not reported
Year:	2012
Facility Id:	4051077
Contact Type:	Emergency Contact
Contact Name:	Sam Hodges
Contact Title:	Not reported
Contact Phone:	540-397-4823
Contact 24Hr Phone:	Not reported
Contact Telephone 2:	Not reported
Contact Telephone 3:	Not reported
Contact Telephone 4:	Not reported
Contact Telephone 5:	Not reported
Contact Telephone 6:	Not reported
Contact Email:	shodges@suburbanpropane.com

DRAFT

FLORIDA CITY STORAGE (Continued) **S115594527**

Contact ID:	Not reported
Year:	2012
Facility Id:	4051077
Contact Type:	Emergency Contact
Contact Name:	Adelkys Romero
Contact Title:	Not reported
Contact Phone:	786-972-9606
Contact 24Hr Phone:	Not reported
Contact Telephone 2:	Not reported
Contact Telephone 3:	Not reported
Contact Telephone 4:	Not reported
Contact Telephone 5:	Not reported
Contact Telephone 6:	Not reported
Contact Email:	aromero@suburbanpropane.com

---

108 **VENTANAS** **FINDS** **1015852696**
UNKNOWN **ECHO** **N/A**
HOMESTEAD, FL 33030

FINDS:

Registry ID: 110028302003

Environmental Interest/Information System

US National Pollutant Discharge Elimination System (NPDES) module of the Compliance Information System (ICIS) tracks surface water permits issued under the Clean Water Act. Under NPDES, all facilities that discharge pollutants from any point source into waters of the United States are required to obtain a permit. The permit will likely contain limits on what can be discharged, impose monitoring and reporting requirements, and include other provisions to ensure that the discharge does not adversely affect water quality.

Florida Environmental System Today Application (FIESTA) Data Maintenance (FDM) system maintains entity, environmental interest and affiliation data for the State of Florida.

Click this hyperlink while viewing on your computer to access additional FINDS: detail in the EDR Site Report.

ECHO:

Envid:	1015852696
Registry ID:	110028302003
DFR URL:	http://echo.epa.gov/detailed-facility-report?fid=110028302003

DRAFT

109 **FL SPILLS** **S109007587**
553 NORTHEAST 1ST AVENUE **N/A**
FLORIDA CITY, FL

SPILLS:

OHMIT Incident Number:	14056
Incident Legacy:	96-SE-0483
On-Scene Response:	Yes
Criminal Indicator:	No
Hurricane Indicator:	No
Incident Date:	12/06/1996
Incident Status:	Closed
Incident Report Date:	Not reported

---

110 **PIEPER PRODUCTS INC** **FL Miami-Dade IW** **S103428706**
550 SW 3 AVE **FL Miami-Dade Co. AP** **N/A**
FLORIDA CITY, FL 33034

Miami-Dade Co. IW5:

Region:	DADE
Facility ID:	199909110829102
Permit Status:	PERMIT ISSUED
Permit Code:	5
Work Group:	IW5
Work Group Number:	4188
Permit Number:	IW5-00004188
Address Description:	Not reported
Folio:	1678240004400
Title Code:	AOP
Title Code Description:	ANNUAL OPERATING PERMIT
Permit Title:	INDUSTRIAL WASTE 5
Permit Class:	REG
Permit Class Description:	Regular permit

Region:	DADE
Facility ID:	199909111210328
Permit Status:	FACILITY NO LONGER NEEDS A PERMIT OR CLOSED
Permit Code:	7
Work Group:	IW5
Work Group Number:	3604
Permit Number:	IW5-00003604
Address Description:	Not reported
Folio:	1678240000330
Title Code:	AOP
Title Code Description:	ANNUAL OPERATING PERMIT
Permit Title:	INDUSTRIAL WASTE 5
Permit Class:	REG
Permit Class Description:	Regular permit

Miami-Dade Co. AP:

Region:	DADE
Facility ID:	199904211342178
Work Group:	AP
Work Group Number:	1118
Permit Number:	AP-00001118
Address Description:	Not reported
Folio:	1678240004400
Title Code:	AOP
Title Code Description:	ANNUAL OPERATING PERMIT

DRAFT

PIEPER PRODUCTS INC (Continued) **S103428706**

Permit Title: AIR EMISSIONS
Permit Class: DERM
Permit Class Description: DADE COUNTY DERM PERMIT
Permit Status: PERMIT ISSUED
Permit Code: 5

---

111 **EMERALD COVE** **FINDS 1016709265**
UNKNOWN **ECHO N/A**
FLORIDA CITY, FL 33034

FINDS:

Registry ID: 110056991858

Environmental Interest/Information System
US National Pollutant Discharge Elimination System (NPDES) module of the Compliance Information System (ICIS) tracks surface water permits issued under the Clean Water Act. Under NPDES, all facilities that discharge pollutants from any point source into waters of the United States are required to obtain a permit. The permit will likely contain limits on what can be discharged, impose monitoring and reporting requirements, and include other provisions to ensure that the discharge does not adversely affect water quality.

Click this hyperlink while viewing on your computer to access additional FINDS: detail in the EDR Site Report.

ECHO:
Envid: 1016709265
Registry ID: 110056991858
DFR URL: http://echo.epa.gov/detailed-facility-report?fid=110056991858

---

112 **HEFT RESURFACING MP 0.00 TO MP** **FINDS 1011978029**
SR-821 **ECHO N/A**
MIAMI, FL 33177

FINDS:

Registry ID: 110037931664

Environmental Interest/Information System
US National Pollutant Discharge Elimination System (NPDES) module of the Compliance Information System (ICIS) tracks surface water permits issued under the Clean Water Act. Under NPDES, all facilities that discharge pollutants from any point source into waters of the United States are required to obtain a permit. The permit will likely contain limits on what can be discharged, impose monitoring and reporting requirements, and include other provisions to ensure that the discharge does not adversely affect water quality.

Click this hyperlink while viewing on your computer to access additional FINDS: detail in the EDR Site Report.

DRAFT

HEFT RESURFACING MP 0.00 TO MP (Continued) **1011978029**

ECHO:
Envid: 1011978029
Registry ID: 110037931664
DFR URL: http://echo.epa.gov/detailed-facility-report?fid=110037931664

---

113 **SPEED DEMONS OF FLORIDA CITY** **FL Miami-Dade IW** **S106912612**
453 N KROME AVE **FL Miami-Dade Co. GTO** **N/A**
FLORIDA CITY, FL 33034

Miami-Dade Co. IW5:
Region: DADE
Facility ID: 200502150831349
Permit Status: FACILITY NO LONGER NEEDS A PERMIT OR CLOSED
Permit Code: 7
Work Group: IW5
Work Group Number: 16538
Permit Number: IW5-00016538
Address Description: Not reported
Folio: 1679190010360
Title Code: AOP
Title Code Description: ANNUAL OPERATING PERMIT
Permit Title: INDUSTRIAL WASTE 5
Permit Class: REG
Permit Class Description: Regular permit

Miami-Dade Co. GTO:
Region: DADE
Facility ID: 200502100912105
Permit Status: FACILITY NO LONGER NEEDS A PERMIT OR CLOSED
Permit Code: 7
Work Group: GDO
Work Group Number: 6897
Permit Number: GDO-00006897
Address Description: Not reported
Folio: 1679190010360
Title Code: AOP
Title Code Description: ANNUAL OPERATING PERMIT
Permit Title: FATS, OILS AND GREASE DISCHARGE CONTROL
Permit Class: IGT
Permit Class Description: INGROUND GREASE TRAP

---

113 **DIMARE HOMESTEAD** **FL DADE CO AW** **S120038883**
500 N KROME AVE **N/A**
FLORIDA CITY, FL 33034

DADE CO AW:
Region: DADE
Facility ID: 199907081338451
Permit Code: 7
Permit Status: FACILITY NO LONGER NEEDS A PERMIT OR CLOSED
Work Group: AW
Work Group Number: 135
Permit Number: AW-00000135
Address Description: Not reported
Folio: 1678240280020

DRAFT

DIMARE HOMESTEAD (Continued) **S120038883**

Title Code:	AOP
Title Code Description:	ANNUAL OPERATING PERMIT
Permit Title:	AGRICULTURAL WASTE
Permit Class:	3
Permit Class Description:	AGRICUTURAL FAC W/DIS TO SS WIH SPC FLOW

---

113 **DIMARE HOMESTEAD** **FL UST** **U003742319**
500 N KROME AVE **N/A**
FLORIDA CITY, FL 33034

UST:

Facility Id:	8505060
Facility Status:	CLOSED
Type Description:	Agricultural
Facility Phone:	(305) 245-4211
Region:	STATE
Positioning Method:	DMAP
Lat/Long (dms):	25 26 55 / 80 28 32

Owner:

Owner Id:	5830
Owner Name:	DIMARE HOMESTEAD INC
Owner Address:	PO DRAWER 900460
Owner Address 2:	Not reported
Owner City,St,Zip:	HOMESTEAD, FL 33090
Owner Contact:	FRED WEBB
Owner Phone:	(305) 245-4211

Tank Info:

Tank Id:	1
Status:	Removed
Status Date:	Not reported
Install Date:	01-JUL-1960
Substance:	Leaded gas
Content Description:	Leaded Gas
Gallons:	1000
Vessel Indicator:	TANK
Tank Location:	UNDERGROUND
DEP Contractor:	P

Tank Id:	2
Status:	Removed
Status Date:	Not reported
Install Date:	01-JUL-1975
Substance:	Leaded gas
Content Description:	Leaded Gas
Gallons:	2000
Vessel Indicator:	TANK
Tank Location:	UNDERGROUND
DEP Contractor:	P

Tank Id:	3
Status:	Removed
Status Date:	01-FEB-1995
Install Date:	01-JUL-1980
Substance:	Vehicular diesel
Content Description:	Vehicular Diesel
Gallons:	6000

DRAFT

DIMARE HOMESTEAD (Continued) **U003742319**

Vessel Indicator: TANK
Tank Location: UNDERGROUND
DEP Contractor: P

Tank Id: 4
Status: Removed
Status Date: 01-FEB-1995
Install Date: 01-JUL-1980
Substance: Vehicular diesel
Content Description: Vehicular Diesel
Gallons: 6000
Vessel Indicator: TANK
Tank Location: UNDERGROUND
DEP Contractor: P

Tank Id: 5
Status: Removed
Status Date: 01-FEB-1995
Install Date: 01-JUL-1980
Substance: Unleaded gas
Content Description: Unleaded Gas
Gallons: 6000
Vessel Indicator: TANK
Tank Location: UNDERGROUND
DEP Contractor: P

Tank Id: 6
Status: Removed
Status Date: 01-FEB-1995
Install Date: 01-JUL-1980
Substance: Leaded gas
Content Description: Leaded Gas
Gallons: 6000
Vessel Indicator: TANK
Tank Location: UNDERGROUND
DEP Contractor: P

Click here for Florida Oculus:

Miami-Dade Co. Tanks:
Facility ID: 199909011844202
Permit Code: 7
Work Group: UT
Work Group Number: 2661
Permit Number: UT-00002661
Location Description: Not reported
Folio: 1678240280020
Permit Status: FACILITY NO LONGER NEEDS A PERMIT OR CLOSED
Title Code: AOP
Title Status: ANNUAL OPERATING PERMIT
Permit Title: STORAGE TANKS
Class Code: REG
Class Status: REGULAR PERMIT

DRAFT

114 **CITY OF FLORIDA CITY** **FL TIER 2** **S115594157**
461 NW 6 AVE **FL DADE CO LW** **N/A**
FLORIDA CITY, FL 33034

TIER 2:

Year:	2016
Facility Id:	5816789
Active Date:	Not reported
Inactive Date:	Not reported
Sale Pending:	Not reported
Original Date:	Not reported
PLOT Source:	Not reported
Latitude:	Not reported
Longitude:	Not reported
LEPC District:	Not reported
Counties:	Not reported
SERC:	Not reported
Program Level:	Not reported
PRIME:	Not reported
SIC Code:	4941
SIC Code 2:	Not reported
NAICS Code:	221310
Last Modified Date:	01/17/2017
First Submit Date:	01/17/2017
Data Submitted By:	Jose Delgado, Waterplant Supervisor
Company Name:	City of Florida City
Comments:	Not reported

Contact:

Contact ID:	Not reported
Year:	2016
Facility Id:	5816789
Contact Type:	Emergency Contact
Contact Name:	Jose Delgado
Contact Title:	Not reported
Contact Phone:	786-423-5172
Contact 24Hr Phone:	Not reported
Contact Telephone 2:	305-248-6855
Contact Telephone 3:	786-423-5172
Contact Telephone 4:	305-248-6855
Contact Telephone 5:	786-423-5172
Contact Telephone 6:	786-423-5172
Contact Email:	waterplant@floridacityfl.gov

Year:	2015
Facility Id:	5369586
Active Date:	Not reported
Inactive Date:	Not reported
Sale Pending:	Not reported
Original Date:	Not reported
PLOT Source:	Not reported
Latitude:	25.4743893
Longitude:	-80.48556339999999
LEPC District:	Not reported
Counties:	Not reported
SERC:	Not reported

DRAFT

CITY OF FLORIDA CITY (Continued) **S115594157**

Program Level: Not reported
PRIME: Not reported
SIC Code: 4941
SIC Code 2: Not reported
NAICS Code: 221310
Last Modified Date: 01/07/2016
First Submit Date: 01/07/2016
Data Submitted By: Jose Delgado, Waterplant Supervisor
Company Name: City of Florida City
Comments: Not reported

Contact:
Contact ID: Not reported
Year: 2015
Facility Id: 5369586
Contact Type: Emergency Contact
Contact Name: Jose Delgado
Contact Title: Not reported
Contact Phone: 786-423-5172
Contact 24Hr Phone: Not reported
Contact Telephone 2: 305-248-6855
Contact Telephone 3: 786-423-5172
Contact Telephone 4: 305-248-6855
Contact Telephone 5: 786-423-5172
Contact Telephone 6: 786-423-5172
Contact Email: waterplant@floridacityfl.gov

Year: 2014
Facility Id: 4978425
Active Date: Not reported
Inactive Date: Not reported
Sale Pending: Not reported
Original Date: Not reported
PLOT Source: Not reported
Latitude: 25.4743893
Longitude: -80.48556339999999
LEPC District: Not reported
Counties: Not reported
SERC: Not reported
Program Level: Not reported
PRIME: Not reported
SIC Code: 4941
SIC Code 2: Not reported
NAICS Code: 221310
Last Modified Date: 01/06/2015
First Submit Date: 01/06/2015
Data Submitted By: Jose Delgado, Waterplant Supervisor
Company Name: City of Florida City
Comments: Not reported

Contact:
Contact ID: Not reported
Year: 2014
Facility Id: 4978425
Contact Type: Emergency Contact

DRAFT

CITY OF FLORIDA CITY (Continued) **S115594157**

Contact Name: Jose Delgado
Contact Title: Not reported
Contact Phone: 786-423-5172
Contact 24Hr Phone: Not reported
Contact Telephone 2: 305-248-6855
Contact Telephone 3: Not reported
Contact Telephone 4: Not reported
Contact Telephone 5: Not reported
Contact Telephone 6: Not reported
Contact Email: waterplant@floridacityfl.gov

Year: 2013
Facility Id: 4486674
Active Date: Not reported
Inactive Date: Not reported
Sale Pending: Not reported
Original Date: Not reported
PLOT Source: Not reported
Latitude: 25.4743893
Longitude: -80.48556339999999
LEPC District: Not reported
Counties: Not reported
SERC: Not reported
Program Level: Not reported
PRIME: Not reported
SIC Code: 4941
SIC Code 2: Not reported
NAICS Code: 221310
Last Modified Date: 01/03/2014
First Submit Date: 01/03/2014
Data Submitted By: Jose Delgado
Company Name: City of Florida City
Comments: Not reported

Contact:
Contact ID: Not reported
Year: 2013
Facility Id: 4486674
Contact Type: Emergency Contact
Contact Name: Jose Delgado
Contact Title: Not reported
Contact Phone: 305-248-6855
Contact 24Hr Phone: Not reported
Contact Telephone 2: 786-423-5172
Contact Telephone 3: Not reported
Contact Telephone 4: Not reported
Contact Telephone 5: Not reported
Contact Telephone 6: Not reported
Contact Email: waterplant@floridacityfl.gov

Year: 2012
Facility Id: 4047389

DRAFT

CITY OF FLORIDA CITY (Continued) **S115594157**

Active Date:	Not reported
Inactive Date:	Not reported
Sale Pending:	Not reported
Original Date:	Not reported
PLOT Source:	Not reported
Latitude:	25.4743893
Longitude:	-80.48556339999999
LEPC District:	Not reported
Counties:	Not reported
SERC:	Not reported
Program Level:	Not reported
PRIME:	Not reported
SIC Code:	Not reported
SIC Code 2:	Not reported
NAICS Code:	221310
Last Modified Date:	02/11/2013
First Submit Date:	02/06/2013
Data Submitted By:	Jose Delgado
Company Name:	City of Florida City
Comments:	Not reported

Contact:

Contact ID:	Not reported
Year:	2012
Facility Id:	4047389
Contact Type:	Owner / Operator
Contact Name:	Jose Delgado
Contact Title:	Not reported
Contact Phone:	786-423-5172
Contact 24Hr Phone:	Not reported
Contact Telephone 2:	Not reported
Contact Telephone 3:	Not reported
Contact Telephone 4:	Not reported
Contact Telephone 5:	Not reported
Contact Telephone 6:	Not reported
Contact Email:	waterplant@floridacityfl.gov

Contact ID:	Not reported
Year:	2012
Facility Id:	4047389
Contact Type:	Secondary
Contact Name:	Tracy Moore
Contact Title:	Not reported
Contact Phone:	786-423-1472
Contact 24Hr Phone:	Not reported
Contact Telephone 2:	Not reported
Contact Telephone 3:	Not reported
Contact Telephone 4:	Not reported
Contact Telephone 5:	Not reported
Contact Telephone 6:	Not reported
Contact Email:	tmoore@floridacityfl.gov

Contact ID:	Not reported
Year:	2012
Facility Id:	4047389
Contact Type:	Emergency Contact
Contact Name:	Jose Delgado
Contact Title:	Not reported

DRAFT

CITY OF FLORIDA CITY (Continued) **S115594157**

Contact Phone:	786-423-5172
Contact 24Hr Phone:	Not reported
Contact Telephone 2:	Not reported
Contact Telephone 3:	Not reported
Contact Telephone 4:	Not reported
Contact Telephone 5:	Not reported
Contact Telephone 6:	Not reported
Contact Email:	waterplant@floridacityfl.gov

Contact ID:	Not reported
Year:	2012
Facility Id:	4047389
Contact Type:	Emergency Contact
Contact Name:	Jose Delgado
Contact Title:	Not reported
Contact Phone:	305-248-6855
Contact 24Hr Phone:	Not reported
Contact Telephone 2:	786-423-5172
Contact Telephone 3:	Not reported
Contact Telephone 4:	Not reported
Contact Telephone 5:	Not reported
Contact Telephone 6:	Not reported
Contact Email:	waterplant@floridacityfl.gov

DADE CO LW:

Facility Id:	199906021016070
Permit Status:	NOTIFIED OF PERMIT REQUIREMENT
Permit Code:	1
Work Group:	LW
Work Group Number:	487
Permit Number:	LW-00000487
Address Description:	1.6782500008e+012
Folio:	9000000000000
Title Code:	AOP
Title Code Description:	ANNUAL OPERATING PERMIT
Permit Title:	LIQUID WASTE TRANSPORTERS
Permit Class:	ST
Permit Class Description:	SEPTIC TANK AND GREASE TRAPS

---

114 **FLORIDA CITY CITY WATER TP** **FL AST** **A100379545**
461 NW 6TH AVE **N/A**
FLORIDA CITY, FL 33034

AST:

Facility ID:	9800404
Facility Status:	OPEN
Type Description:	Local Government
Facility Phone:	(305) 248-6855
DEP Contractor Own:	P
Region:	STATE
Positioning Method:	DMAP
Lat/Long (dms):	25 27 10 / 80 29 6

DRAFT

FLORIDA CITY CITY WATER TP (Continued) **A100379545**

Owner:
Owner Id: 7495
Owner Name: FLORIDA CITY CITY
Owner Address: 404 W PALM DR
Owner Address 2: Not reported
Owner City,St,Zip: FLORIDA CITY, FL 33034
Owner Contact: MARK BEN ASHER
Owner Phone: (305) 242-8109

Tank Id: 1
Status: In service
Status Date: 01-JUL-1993
Install Date: 01-JUL-1993
Substance: Diesel-emergen generator
Content Description: Emerg Generator Diesel
Gallons: 2000
Tank Location: ABOVEGROUND

Construction:
Tank Id: 1
Construction Category: Primary Construction
Construction Description: Steel

Tank Id: 1
Construction Category: Secondary Containment
Construction Description: AST containment

Monitoring:
Tank ID: 1
Monitoring Description: Visual inspection of ASTs

Piping:
Tank ID: 1
Piping Category: Miscellaneous Attributes
Piping Description: Suction piping system

Tank ID: 1
Piping Category: Miscellaneous Attributes
Piping Description: Abv, no soil contact

Tank ID: 1
Piping Category: Primary Construction
Piping Description: Steel/galvanized metal

Click here for Florida Oculus:

DRAFT

114 **FLORIDA CITY CITY WTP** **FL AST** **A100167985**
461 NW 6TH AVE **N/A**
FLORIDA CITY, FL 33034

AST:

Facility ID:	9800266
Facility Status:	CLOSED
Type Description:	Local Government
Facility Phone:	Not reported
DEP Contractor Own:	P
Region:	STATE
Positioning Method:	Not reported
Lat/Long (dms):	Not reported

Owner Records Not Found for this facility id:

Tank Id:	1
Status:	Removed
Status Date:	14-APR-1999
Install Date:	01-JUL-1993
Substance:	Diesel-emergen generator
Content Description:	Emerg Generator Diesel
Gallons:	2000
Tank Location:	ABOVEGROUND

Click here for Florida Oculus:

---

115 **WN MISSING 2011/2012 ANNUAL REPORT** **FL Enforcement** **S110630857**
465 NW 6 AVE **N/A**
FLORIDA CITY, FL 33034

Enforcement Miami-Dade:

Region:	DADE
Enforcement Officer:	MARK PETTIT
Facility Type:	Underground Tanks
Facility Status:	Closed
Facility Status Code:	C
Facility Type Code:	UGT
Status Date:	7/18/1996
Case Level:	Administrative Stage
Case Number:	1995042009441520
Case Description:	Not reported
Address Description:	Not reported
Folio:	1678240000840
Officer Name:	MARK PETTIT
Case Status Level:	A
Work Group:	NONE
Work Group Number:	0

Region:	DADE
Enforcement Officer:	Not reported
Facility Type:	Domestic Waste Water
Facility Status:	Closed
Facility Status Code:	C
Facility Type Code:	DWO
Status Date:	3/25/2014
Case Level:	Administrative Stage
Case Number:	2012051113525000
Case Description:	Not reported

DRAFT

WN MISSING 2011/2012 ANNUAL REPORT (Continued) **S110630857**

Address Description:	Not reported
Folio:	1678240000840
Officer Name:	Not reported
Case Status Level:	A
Work Group:	DWO
Work Group Number:	43

---

115 **FLORIDA CITY-PUBLIC WORKS YARD** **FL LUST** **U003742677**
465 NW 6TH AVE **FL UST** **N/A**
FLORIDA CITY, FL 33034 **FL AST**

LUST:

Region:	STATE
Facility Id:	8522067
Facility Status:	CLOSED
Facility Type:	H - Local Government
Facility Phone:	(305)242-8221
Facility Cleanup Rank:	Not reported
District:	Southeast District
Lat/Long (dms):	25 27 8.1421 / 80 29 5.4595
Section:	024
Township:	057
Range:	038
Feature:	Not reported
Method:	DMAP
Datum:	0
Score:	Not reported
Score Effective Date:	Not reported
Score When Ranked:	Not reported
Operator:	DARIN BALDWIN
Name Update:	Not reported
Address Update:	10/06/2003

Discharge Cleanup Summary:

Discharge Date:	03/01/1990
PCT Discharge Combined:	Not reported
Cleanup Required:	R - CLEANUP REQUIRED
Discharge Cleanup Status:	NFA - NFA COMPLETE
Disch Cleanup Status Date:	10/29/1992
Cleanup Work Status:	COMPLETED
Information Source:	Z - OTHER
Other Source Description:	INSPECT
Eligibility Indicator:	I - INELIGIBLE
Site Manager:	SLAPP_K
Site Mgr End Date:	11/06/2002
Tank Office:	PCLP13 - MIAMI-DADE COUNTY DEPT OF REGULATORY & ECON RESOUR
Discharge Date:	09/03/1993
PCT Discharge Combined:	Not reported
Cleanup Required:	R - CLEANUP REQUIRED
Discharge Cleanup Status:	SRCR - SRCR COMPLETE
Disch Cleanup Status Date:	01/04/1996
Cleanup Work Status:	COMPLETED
Information Source:	D - DISCHARGE NOTIFICATION
Other Source Description:	DRF
Eligibility Indicator:	I - INELIGIBLE
Site Manager:	SLAPP_K
Site Mgr End Date:	11/06/2002
Tank Office:	PCLP13 - MIAMI-DADE COUNTY DEPT OF REGULATORY & ECON RESOUR

DRAFT

FLORIDA CITY-PUBLIC WORKS YARD (Continued) **U003742677**

Contaminated Media:

Discharge Date:	09/03/1993
Pct Discharge Combined With:	Not reported
Cleanup Required:	R - CLEANUP REQUIRED
Discharge Cleanup Status:	SRCR - SRCR COMPLETE
Disch Cleanup Status Date:	01/04/1996
Cleanup Work Status:	COMPLETED
Information Source:	D - DISCHARGE NOTIFICATION
Other Source Description:	DRF
Elig Indicator:	I - INELIGIBLE
Site Manager:	SLAPP_K
Site Mgr End Date:	11/06/2002
Tank Office:	PCLP13 - MIAMI-DADE COUNTY DEP
Contaminated Drinking Wells:	Not reported
Contaminated Monitoring Well:	Not reported
Contaminated Soil:	Not reported
Contaminated Surface Water:	Not reported
Contaminated Ground Water:	Not reported
Pollutant:	M - Fuel Oil - Onsite Heat
Pollutant Other Description:	Not reported
Gallons Discharged:	Not reported

Task Information:

District:	SED
Facility ID:	8522067
Facility Status:	CLOSED
Facility Type:	H - Local Government -
County:	MIAMI-DADE
County ID:	13
Cleanup Eligibility Status:	I
Source Effective Date:	10-15-1992
Discharge Date:	03-01-1990
Cleanup Required:	R - CLEANUP REQUIRED
Discharge Cleanup Status:	NFA - NFA COMPLETE
Disch Cleanup Status Date:	10-29-1992
SRC Action Type:	NFA - NO FURTHER ACTION
SRC Submit Date:	08-14-1992
SRC Review Date:	10-15-1992
SRC Completion Status:	A - APPROVED
SRC Issue Date:	10-29-1992
SRC Comment:	Not reported
Cleanup Work Status:	COMPLETED
Site Mgr:	SLAPP_K
Site Mgr End Date:	11-06-2002
Tank Office:	PCLP13 - Dade County
SR Task ID:	Not reported
SR Cleanup Responsible:	-
SR Funding Eligibility Type:	-
SR Actual Cost:	Not reported
SR Completion Date:	Not reported
SR Payment Date:	Not reported
SR Oral Date:	Not reported
SR Written Date:	Not reported
SR Soil Removal:	Not reported
SR Free Product Removal:	Not reported
SR Soil Tonnage Removed:	Not reported
SR Soil Treatment:	Not reported

DRAFT

FLORIDA CITY-PUBLIC WORKS YARD (Continued) **U003742677**

SR Other Treatment:	Not reported
SR Alternate Proc Received Date:	Not reported
SR Alternate Procedure Status:	Not reported
SR Alternate Procedure Status Date:	Not reported
SR Alternate Procedure Comments:	Not reported
SA Task ID:	30036
SA Cleanup Responsible:	-
SA Funding Eligibility Type:	-
SA Actual Cost:	Not reported
SA Completion Date:	10-15-1992
SA Payment Date:	Not reported
RAP Task ID:	30037
RAP Cleanup Responsible ID:	-
RAP Funding Eligibility Type:	-
RAP Actual Cost:	Not reported
RAP Completion Date:	Not reported
RAP Payment Date:	Not reported
RAP Last Order Approved:	1994-04-13 00:00:00
RA Task ID:	30038
RA Cleanup Responsible:	RP - RESPONSIBLE PARTY
RA Funding Eligibility Type:	-
RA Years to Complete:	Not reported
RA Actual Cost:	Not reported
District:	SED
Facility ID:	8522067
Facility Status:	CLOSED
Facility Type:	H - Local Government -
County:	MIAMI-DADE
County ID:	13
Cleanup Eligibility Status:	I
Source Effective Date:	01-04-1996
Discharge Date:	09-03-1993
Cleanup Required:	R - CLEANUP REQUIRED
Discharge Cleanup Status:	SRCR - SRCR COMPLETE
Disch Cleanup Status Date:	01-04-1996
SRC Action Type:	SRCR - SITE REHABILITATION COMPLETION REPORT
SRC Submit Date:	11-27-1995
SRC Review Date:	12-21-1995
SRC Completion Status:	A - APPROVED
SRC Issue Date:	01-04-1996
SRC Comment:	Not reported
Cleanup Work Status:	COMPLETED
Site Mgr:	SLAPP_K
Site Mgr End Date:	11-06-2002
Tank Office:	PCLP13 - Dade County
SR Task ID:	Not reported
SR Cleanup Responsible:	-
SR Funding Eligibility Type:	-
SR Actual Cost:	Not reported
SR Completion Date:	Not reported
SR Payment Date:	Not reported
SR Oral Date:	Not reported
SR Written Date:	Not reported
SR Soil Removal:	Not reported
SR Free Product Removal:	Not reported
SR Soil Tonnage Removed:	Not reported
SR Soil Treatment:	Not reported

DRAFT

FLORIDA CITY-PUBLIC WORKS YARD (Continued) **U003742677**

SR Other Treatment:	Not reported
SR Alternate Proc Received Date:	Not reported
SR Alternate Procedure Status:	Not reported
SR Alternate Procedure Status Date:	Not reported
SR Alternate Procedure Comments:	Not reported
SA Task ID:	Not reported
SA Cleanup Responsible:	-
SA Funding Eligibility Type:	-
SA Actual Cost:	Not reported
SA Completion Date:	Not reported
SA Payment Date:	Not reported
RAP Task ID:	Not reported
RAP Cleanup Responsible ID:	-
RAP Funding Eligibility Type:	-
RAP Actual Cost:	Not reported
RAP Completion Date:	Not reported
RAP Payment Date:	Not reported
RAP Last Order Approved:	Not reported
RA Task ID:	30035
RA Cleanup Responsible:	-
RA Funding Eligibility Type:	-
RA Years to Complete:	Not reported
RA Actual Cost:	Not reported

Click here for Florida Oculus:

UST:

Facility Id:	8522067
Facility Status:	CLOSED
Type Description:	Local Government
Facility Phone:	(305) 242-8221
Region:	STATE
Positioning Method:	DMAP
Lat/Long (dms):	25 27 11 / 80 29 3

Owner:

Owner Id:	7495
Owner Name:	FLORIDA CITY CITY
Owner Address:	404 W PALM DR
Owner Address 2:	Not reported
Owner City,St,Zip:	FLORIDA CITY, FL 33034
Owner Contact:	MARK BEN ASHER
Owner Phone:	(305) 242-8109

Tank Info:

Tank Id:	1
Status:	Removed
Status Date:	31-AUG-1988
Install Date:	Not reported
Substance:	Unleaded gas
Content Description:	Unleaded Gas
Gallons:	1060
Vessel Indicator:	TANK
Tank Location:	UNDERGROUND
DEP Contractor:	P

Tank Id:	2

DRAFT

FLORIDA CITY-PUBLIC WORKS YARD (Continued) **U003742677**

Status: Removed
Status Date: 30-JUN-1993
Install Date: Not reported
Substance: Vehicular diesel
Content Description: Vehicular Diesel
Gallons: 550
Vessel Indicator: TANK
Tank Location: UNDERGROUND
DEP Contractor: P

Click here for Florida Oculus:

AST:
Facility ID: 8522067
Facility Status: CLOSED
Type Description: Local Government
Facility Phone: (305) 242-8221
DEP Contractor Own: P
Region: STATE
Positioning Method: DMAP
Lat/Long (dms): 25 27 11 / 80 29 3

Owner:
Owner Id: 7495
Owner Name: FLORIDA CITY CITY
Owner Address: 404 W PALM DR
Owner Address 2: Not reported
Owner City,St,Zip: FLORIDA CITY, FL 33034
Owner Contact: MARK BEN ASHER
Owner Phone: (305) 242-8109

Tank Id: 3
Status: Removed
Status Date: 01-SEP-2005
Install Date: 01-FEB-1987
Substance: Vehicular diesel
Content Description: Vehicular Diesel
Gallons: 3000
Tank Location: ABOVEGROUND

Tank Id: 4
Status: Removed
Status Date: 01-SEP-2005
Install Date: 01-FEB-1987
Substance: Unleaded gas
Content Description: Unleaded Gas
Gallons: 4000
Tank Location: ABOVEGROUND

Tank Id: 7
Status: Deleted
Status Date: 01-JUL-1993
Install Date: 01-JUL-1993
Substance: Diesel-emergen generator
Content Description: Emerg Generator Diesel

DRAFT

FLORIDA CITY-PUBLIC WORKS YARD (Continued) **U003742677**

Gallons: 2000
Tank Location: ABOVEGROUND

Tank Id: 5
Status: Removed
Status Date: 01-SEP-2005
Install Date: Not reported
Substance: New/lube oil
Content Description: New/Lube Oil
Gallons: 550
Tank Location: ABOVEGROUND

Tank Id: 6
Status: Removed
Status Date: 01-SEP-2005
Install Date: Not reported
Substance: New/lube oil
Content Description: New/Lube Oil
Gallons: 550
Tank Location: ABOVEGROUND

Tank Id: 8
Status: Removed
Status Date: 01-SEP-2005
Install Date: Not reported
Substance: Waste oil
Content Description: Waste Oil
Gallons: 550
Tank Location: ABOVEGROUND

Click here for Florida Oculus:

---

115 **NO ALLOCATION/CONNECTION TO SEWER** **FL Miami-Dade IW** **U003703038**
465 NW 6 AVE **FL Enforcement** **N/A**
FLORIDA CITY, FL 33034

Miami-Dade Co. IW5:
Region: DADE
Facility ID: 199909110905544
Permit Status: FACILITY NO LONGER NEEDS A PERMIT OR CLOSED
Permit Code: 7
Work Group: IW5
Work Group Number: 2975
Permit Number: IW5-00002975
Address Description: Not reported
Folio: 1678240000840
Title Code: AOP
Title Code Description: ANNUAL OPERATING PERMIT
Permit Title: INDUSTRIAL WASTE 5
Permit Class: REG
Permit Class Description: Regular permit

Enforcement Miami-Dade:
Region: DADE
Enforcement Officer: Not reported
Facility Type: Domestic Waste Water

DRAFT

NO ALLOCATION/CONNECTION TO SEWER (Continued) **U003703038**

Facility Status:	Closed
Facility Status Code:	C
Facility Type Code:	DWO
Status Date:	10/3/2008
Case Level:	Administrative Stage
Case Number:	2008021911225300
Case Description:	CONNECTION TO SEWER WITHOUT ALLOATION LTR
Address Description:	Not reported
Folio:	1678240000840
Officer Name:	Not reported
Case Status Level:	A
Work Group:	DWO
Work Group Number:	43

Region:	DADE
Enforcement Officer:	JOSEPH RAMDIAL
Facility Type:	Domestic Waste Water
Facility Status:	Closed
Facility Status Code:	C
Facility Type Code:	DWO
Status Date:	12/14/2005
Case Level:	Administrative Stage
Case Number:	2005062311073550
Case Description:	NO ALLOCATION LETTER/NO CONSTRUCTION PERMIT
Address Description:	Not reported
Folio:	1678240000840
Officer Name:	JOSEPH RAMDIAL
Case Status Level:	A
Work Group:	DWO
Work Group Number:	43

Region:	DADE
Enforcement Officer:	JOSEPH RAMDIAL
Facility Type:	Domestic Waste Water
Facility Status:	Closed
Facility Status Code:	C
Facility Type Code:	DWO
Status Date:	2/19/2008
Case Level:	Administrative Stage
Case Number:	2005070714483840
Case Description:	SURCHARGED WETWELL PS-6
Address Description:	Not reported
Folio:	1678240000840
Officer Name:	JOSEPH RAMDIAL
Case Status Level:	A
Work Group:	DWO
Work Group Number:	43

Region:	DADE
Enforcement Officer:	Not reported
Facility Type:	Domestic Waste Water
Facility Status:	Open
Facility Status Code:	O
Facility Type Code:	DWO
Status Date:	12/3/2007
Case Level:	Consent Agreement, Executed
Case Number:	2007051011462060

DRAFT

NO ALLOCATION/CONNECTION TO SEWER (Continued) **U003703038**

Case Description:	SSES PIII REPORT PAST DUE, CA
Address Description:	Not reported
Folio:	1678240000840
Officer Name:	Not reported
Case Status Level:	CA
Work Group:	DWO
Work Group Number:	43
Region:	DADE
Enforcement Officer:	Not reported
Facility Type:	Domestic Waste Water
Facility Status:	Closed
Facility Status Code:	C
Facility Type Code:	DWO
Status Date:	2/27/2009
Case Level:	Administrative Stage
Case Number:	2008050816161460
Case Description:	SSES YEARLY REPORT DUE
Address Description:	Not reported
Folio:	1678240000840
Officer Name:	Not reported
Case Status Level:	A
Work Group:	DWO
Work Group Number:	43

---

116 **MIAMI DADE WATER & SEWER PUMP STA #1073** **FL AST** **A100167711**
461 NW 5TH AVE **N/A**
FLORIDA CITY, FL 33034

AST:

Facility ID:	9102765
Facility Status:	OPEN
Type Description:	Local Government
Facility Phone:	(786) 552-8576
DEP Contractor Own:	D
Region:	STATE
Positioning Method:	AGPS
Lat/Long (dms):	25 27 17 / 80 26 2

Owner:

Owner Id:	14385
Owner Name:	MIAMI DADE WATER & SEWER DEPT
Owner Address:	3071 SW 38TH AVE
Owner Address 2:	ATTN: SHERRY NEGAHBAN
Owner City,St,Zip:	MIAMI, FL 33146
Owner Contact:	SHERRY NEGAHBAN, PE
Owner Phone:	(786) 552-8576
Tank Id:	1
Status:	In service
Status Date:	Not reported
Install Date:	01-JUL-1989
Substance:	Diesel-emergen generator
Content Description:	Emerg Generator Diesel
Gallons:	6000
Tank Location:	ABOVEGROUND

DRAFT

MIAMI DADE WATER & SEWER PUMP STA #1073 (Continued) **A100167711**

Construction:
Tank Id: 1
Construction Category: Overfill/Spill
Construction Description: Level gauges/alarms

Tank Id: 1
Construction Category: Primary Construction
Construction Description: Steel

Tank Id: 1
Construction Category: Secondary Containment
Construction Description: AST containment

Monitoring:
Tank ID: 1
Monitoring Description: Visual inspection of ASTs

Tank ID: 1
Monitoring Description: External piping monitoring

Piping:
Tank ID: 1
Piping Category: Miscellaneous Attributes
Piping Description: Abv, no soil contact

Tank ID: 1
Piping Category: Primary Construction
Piping Description: Steel/galvanized metal

Tank ID: 1
Piping Category: Corrosion Protection
Piping Description: External protective coating

Tank ID: 1
Piping Category: Miscellaneous Attributes
Piping Description: Suction piping system

Click here for Florida Oculus:

---

117 **HELENA CHEMICAL CO.** **FL Miami-Dade IW** **S107719237**
450 NW 3 AVE **FL TIER 2** **N/A**
FLORIDA CITY, FL 33034 **FL DADE CO AW**

Miami-Dade Co. IW5:
Region: DADE
Facility ID: 199909110949593
Permit Status: PERMIT ISSUED
Permit Code: 5
Work Group: IW5
Work Group Number: 9109
Permit Number: IW5-00009109
Address Description: Not reported
Folio: 1678240000390
Title Code: AOP
Title Code Description: ANNUAL OPERATING PERMIT

DRAFT

HELENA CHEMICAL CO. (Continued) **S107719237**

Permit Title: INDUSTRIAL WASTE 5
Permit Class: REG
Permit Class Description: Regular permit

TIER 2:

Year: 2016
Facility Id: 5811768
Active Date: Not reported
Inactive Date: Not reported
Sale Pending: Not reported
Original Date: Not reported
PLOT Source: Not reported
Latitude: Not reported
Longitude: Not reported
LEPC District: Not reported
Counties: Not reported
SERC: Not reported
Program Level: Not reported
PRIME: Not reported
SIC Code: Not reported
SIC Code 2: Not reported
NAICS Code: 424910
Last Modified Date: 02/28/2017
First Submit Date: 02/28/2017
Data Submitted By: Nancy Shelby - Warehouse Manager
Company Name: HELENA CHEMICAL COMPANY
Comments: Not reported

Contact:
Contact ID: Not reported
Year: 2016
Facility Id: 5811768
Contact Type: Emergency Contact
Contact Name: NANCY SHELBY
Contact Title: Not reported
Contact Phone: 305-360-2408
Contact 24Hr Phone: Not reported
Contact Telephone 2: 786-269-7865
Contact Telephone 3: 305-360-2408
Contact Telephone 4: 305-245-0433
Contact Telephone 5: Not reported
Contact Telephone 6: 3052450433
Contact Email: SHELBYN@HELENACHEMICAL.COM

Year: 2015
Facility Id: 5369375
Active Date: Not reported
Inactive Date: Not reported
Sale Pending: Not reported
Original Date: Not reported
PLOT Source: Not reported
Latitude: 25.451560
Longitude: -80.480930

DRAFT

HELENA CHEMICAL CO. (Continued) **S107719237**

LEPC District: Not reported
Counties: Not reported
SERC: Not reported
Program Level: Not reported
PRIME: Not reported
SIC Code: Not reported
SIC Code 2: Not reported
NAICS Code: 424910
Last Modified Date: 02/29/2016
First Submit Date: 02/29/2016
Data Submitted By: Nancy Shelby - Warehouse Manager
Company Name: HELENA CHEMICAL COMPANY
Comments: Not reported

Contact:
Contact ID: Not reported
Year: 2015
Facility Id: 5369375
Contact Type: Emergency Contact
Contact Name: NANCY SHELBY
Contact Title: Not reported
Contact Phone: 305-360-2408
Contact 24Hr Phone: Not reported
Contact Telephone 2: 786-269-7865
Contact Telephone 3: 786-412-2476
Contact Telephone 4: 305-245-0433
Contact Telephone 5: Not reported
Contact Telephone 6: 3052450433
Contact Email: SHELBYN@HELENACHEMICAL.COM

Year: 2014
Facility Id: 4983876
Active Date: Not reported
Inactive Date: Not reported
Sale Pending: Not reported
Original Date: Not reported
PLOT Source: Not reported
Latitude: 25.451560
Longitude: -80.480930
LEPC District: Not reported
Counties: Not reported
SERC: Not reported
Program Level: Not reported
PRIME: Not reported
SIC Code: Not reported
SIC Code 2: Not reported
NAICS Code: 424910
Last Modified Date: 06/17/2015
First Submit Date: 02/27/2015
Data Submitted By: Nancy Shelby - Warehouse Manager
Company Name: HELENA CHEMICAL COMPANY
Comments: Not reported

Contact:
Contact ID: Not reported

DRAFT

HELENA CHEMICAL CO. (Continued) **S107719237**

Year:	2014
Facility Id:	4983876
Contact Type:	Emergency Contact
Contact Name:	NANCY SHELBY
Contact Title:	Not reported
Contact Phone:	305-360-2408
Contact 24Hr Phone:	Not reported
Contact Telephone 2:	786-269-7865
Contact Telephone 3:	Not reported
Contact Telephone 4:	Not reported
Contact Telephone 5:	Not reported
Contact Telephone 6:	Not reported
Contact Email:	SHELBYN@HELENACHEMICAL.COM

Year:	2013
Facility Id:	4521308
Active Date:	Not reported
Inactive Date:	Not reported
Sale Pending:	Not reported
Original Date:	Not reported
PLOT Source:	Not reported
Latitude:	25.451560
Longitude:	-80.480930
LEPC District:	Not reported
Counties:	Not reported
SERC:	Not reported
Program Level:	Not reported
PRIME:	Not reported
SIC Code:	Not reported
SIC Code 2:	Not reported
NAICS Code:	424910
Last Modified Date:	02/28/2014
First Submit Date:	02/28/2014
Data Submitted By:	Jorge E. Gonzalez - Warehouse Manager
Company Name:	HELENA CHEMICAL COMPANY
Comments:	Not reported

Contact:

Contact ID:	Not reported
Year:	2013
Facility Id:	4521308
Contact Type:	Facility Phone
Contact Name:	HELENA CHEMICAL - HOMESTEAD
Contact Title:	Not reported
Contact Phone:	305-245-0433
Contact 24Hr Phone:	Not reported
Contact Telephone 2:	Not reported
Contact Telephone 3:	Not reported
Contact Telephone 4:	Not reported
Contact Telephone 5:	Not reported
Contact Telephone 6:	Not reported
Contact Email:	Not reported

DRAFT

HELENA CHEMICAL CO. (Continued) **S107719237**

Year:	2012
Facility Id:	4050542
Active Date:	Not reported
Inactive Date:	Not reported
Sale Pending:	Not reported
Original Date:	Not reported
PLOT Source:	Not reported
Latitude:	25.451560
Longitude:	-80.480930
LEPC District:	Not reported
Counties:	Not reported
SERC:	Not reported
Program Level:	Not reported
PRIME:	Not reported
SIC Code:	Not reported
SIC Code 2:	Not reported
NAICS Code:	424910
Last Modified Date:	08/28/2013
First Submit Date:	02/25/2013
Data Submitted By:	Florida Division of Emergency Management
Company Name:	HELENA CHEMICAL COMPANY
Comments:	Not reported

Contact:

Contact ID:	Not reported
Year:	2012
Facility Id:	4050542
Contact Type:	Tier II Emergency Contact
Contact Name:	JORGE GONZALEZ
Contact Title:	Not reported
Contact Phone:	305-245-0433
Contact 24Hr Phone:	Not reported
Contact Telephone 2:	Not reported
Contact Telephone 3:	Not reported
Contact Telephone 4:	Not reported
Contact Telephone 5:	Not reported
Contact Telephone 6:	Not reported
Contact Email:	GONZALEZJE@HELENACHEMICAL.COM

Contact ID:	Not reported
Year:	2012
Facility Id:	4050542
Contact Type:	Tier II Secondary 24 Hour Contact
Contact Name:	STEVE MEEKS
Contact Title:	Not reported
Contact Phone:	786-412-2476
Contact 24Hr Phone:	Not reported
Contact Telephone 2:	Not reported
Contact Telephone 3:	Not reported
Contact Telephone 4:	Not reported
Contact Telephone 5:	Not reported
Contact Telephone 6:	Not reported
Contact Email:	MEEKSS@HELENACHEMICAL.COM

Contact ID:	Not reported
Year:	2012
Facility Id:	4050542
Contact Type:	Owner / Operator

DRAFT

HELENA CHEMICAL CO. (Continued) **S107719237**

Contact Name:	Helena Chemical Company
Contact Title:	Not reported
Contact Phone:	Not reported
Contact 24Hr Phone:	Not reported
Contact Telephone 2:	Not reported
Contact Telephone 3:	Not reported
Contact Telephone 4:	Not reported
Contact Telephone 5:	Not reported
Contact Telephone 6:	Not reported
Contact Email:	wietiesd@helenachemical.com
Contact ID:	Not reported
Year:	2012
Facility Id:	4050542
Contact Type:	Tier II Secondary Contact
Contact Name:	STEVE MEEKS
Contact Title:	Not reported
Contact Phone:	305-245-0433
Contact 24Hr Phone:	Not reported
Contact Telephone 2:	Not reported
Contact Telephone 3:	Not reported
Contact Telephone 4:	Not reported
Contact Telephone 5:	Not reported
Contact Telephone 6:	Not reported
Contact Email:	GONZALEZJE@HELENACHEMICAL.COM
Contact ID:	Not reported
Year:	2012
Facility Id:	4050542
Contact Type:	Tier II Emergency 24 Hour Contact
Contact Name:	JORGE GONZALEZ
Contact Title:	Not reported
Contact Phone:	305-360-2408
Contact 24Hr Phone:	Not reported
Contact Telephone 2:	Not reported
Contact Telephone 3:	Not reported
Contact Telephone 4:	Not reported
Contact Telephone 5:	Not reported
Contact Telephone 6:	Not reported
Contact Email:	GONZALEZJE@HELENACHEMICAL.COM
Year:	2011
Facility Id:	3993666
Active Date:	Not reported
Inactive Date:	Not reported
Sale Pending:	Not reported
Original Date:	Not reported
PLOT Source:	Not reported
Latitude:	25.451560
Longitude:	-80.480930
LEPC District:	Not reported
Counties:	Not reported
SERC:	Not reported
Program Level:	Not reported

DRAFT

HELENA CHEMICAL CO. (Continued) **S107719237**

PRIME: Not reported
SIC Code: Not reported
SIC Code 2: Not reported
NAICS Code: Not reported
Last Modified Date: 11/12/2012
First Submit Date: 11/09/2012
Data Submitted By: Florida Division of Emergency Management
Company Name: HELENA CHEMICAL COMPANY
Comments: Not reported

Contact:
Contact ID: Not reported
Year: 2011
Facility Id: 3993666
Contact Type: Tier II Emergency Contact
Contact Name: JORGE GONZALEZ
Contact Title: Not reported
Contact Phone: 305-245-0433
Contact 24Hr Phone: Not reported
Contact Telephone 2: Not reported
Contact Telephone 3: Not reported
Contact Telephone 4: Not reported
Contact Telephone 5: Not reported
Contact Telephone 6: Not reported
Contact Email: GONZALEZJE@HELENACHEMICAL.COM

Contact ID: Not reported
Year: 2011
Facility Id: 3993666
Contact Type: Tier II Secondary 24 Hour Contact
Contact Name: STEVE MEEKS
Contact Title: Not reported
Contact Phone: 786-412-2476
Contact 24Hr Phone: Not reported
Contact Telephone 2: Not reported
Contact Telephone 3: Not reported
Contact Telephone 4: Not reported
Contact Telephone 5: Not reported
Contact Telephone 6: Not reported
Contact Email: MEEKSS@HELENACHEMICAL.COM

Contact ID: Not reported
Year: 2011
Facility Id: 3993666
Contact Type: Tier II Secondary Contact
Contact Name: STEVE MEEKS
Contact Title: Not reported
Contact Phone: 305-245-0433
Contact 24Hr Phone: Not reported
Contact Telephone 2: Not reported
Contact Telephone 3: Not reported
Contact Telephone 4: Not reported
Contact Telephone 5: Not reported
Contact Telephone 6: Not reported
Contact Email: GONZALEZJE@HELENACHEMICAL.COM

Contact ID: Not reported
Year: 2011

DRAFT

HELENA CHEMICAL CO. (Continued) **S107719237**

Facility Id:	3993666
Contact Type:	Tier II Emergency 24 Hour Contact
Contact Name:	JORGE GONZALEZ
Contact Title:	Not reported
Contact Phone:	305-360-2408
Contact 24Hr Phone:	Not reported
Contact Telephone 2:	Not reported
Contact Telephone 3:	Not reported
Contact Telephone 4:	Not reported
Contact Telephone 5:	Not reported
Contact Telephone 6:	Not reported
Contact Email:	GONZALEZJE@HELENACHEMICAL.COM

Year:	2010
Facility Id:	Not reported
Active Date:	Not reported
Inactive Date:	Not reported
Sale Pending:	Not reported
Original Date:	Not reported
PLOT Source:	Not reported
Latitude:	25.45156
Longitude:	-80.48
LEPC District:	Not reported
Counties:	Not reported
SERC:	Not reported
Program Level:	Not reported
PRIME:	Not reported
SIC Code:	Not reported
SIC Code 2:	Not reported
NAICS Code:	Not reported
Last Modified Date:	Not reported
First Submit Date:	Not reported
Data Submitted By:	Not reported
Company Name:	Not reported
Comments:	Not reported

Chemical Code:	16752775
Chemical Name:	Methomyl [Lannate] [S-Methyl N-((Methylcarbamoyl)oxy)thioacetimidate]
Chemical State:	SOLID
Location Name:	Entire Facility
Container Code:	J
Pressure Code:	1
Temperature Code:	4
Average Quantity:	7409
Maximum Quantity:	7409
Days On Site:	365

Year:	2010
Facility Id:	Not reported
Active Date:	Not reported
Inactive Date:	Not reported
Sale Pending:	Not reported
Original Date:	Not reported

DRAFT

HELENA CHEMICAL CO. (Continued) **S107719237**

PLOT Source:	Not reported
Latitude:	25.45156
Longitude:	-80.48
LEPC District:	Not reported
Counties:	Not reported
SERC:	Not reported
Program Level:	Not reported
PRIME:	Not reported
SIC Code:	Not reported
SIC Code 2:	Not reported
NAICS Code:	Not reported
Last Modified Date:	Not reported
First Submit Date:	Not reported
Data Submitted By:	Not reported
Company Name:	Not reported
Comments:	Not reported

Chemical Code:	69806504
Chemical Name:	Fluazifop butyl
Chemical State:	LIQUID
Location Name:	Entire Facility
Container Code:	Z
Pressure Code:	0
Temperature Code:	0
Average Quantity:	2015
Maximum Quantity:	2015
Days On Site:	365

Year:	2010
Facility Id:	Not reported
Active Date:	Not reported
Inactive Date:	Not reported
Sale Pending:	Not reported
Original Date:	Not reported
PLOT Source:	Not reported
Latitude:	25.45156
Longitude:	-80.48
LEPC District:	Not reported
Counties:	Not reported
SERC:	Not reported
Program Level:	Not reported
PRIME:	Not reported
SIC Code:	Not reported
SIC Code 2:	Not reported
NAICS Code:	Not reported
Last Modified Date:	Not reported
First Submit Date:	Not reported
Data Submitted By:	Not reported
Company Name:	Not reported
Comments:	Not reported

Chemical Code:	7733020
Chemical Name:	ZINC SULFATE [SULFURIC ACID, ZINC SALT]
Chemical State:	LIQUID
Location Name:	Entire Facility
Container Code:	N

DRAFT

HELENA CHEMICAL CO. (Continued) **S107719237**

Pressure Code:	1
Temperature Code:	4
Average Quantity:	0
Maximum Quantity:	0
Days On Site:	365

Year:	2010
Facility Id:	Not reported
Active Date:	Not reported
Inactive Date:	Not reported
Sale Pending:	Not reported
Original Date:	Not reported
PLOT Source:	Not reported
Latitude:	25.45156
Longitude:	-80.48
LEPC District:	Not reported
Counties:	Not reported
SERC:	Not reported
Program Level:	Not reported
PRIME:	Not reported
SIC Code:	Not reported
SIC Code 2:	Not reported
NAICS Code:	Not reported
Last Modified Date:	Not reported
First Submit Date:	Not reported
Data Submitted By:	Not reported
Company Name:	Not reported
Comments:	Not reported

Chemical Code:	1897456
Chemical Name:	Chlorothalonil
Chemical State:	SOLID
Location Name:	Entire Facility
Container Code:	J
Pressure Code:	1
Temperature Code:	4
Average Quantity:	32350
Maximum Quantity:	32350
Days On Site:	365

Click this hyperlink while viewing on your computer to access
58 additional FL_TIER2: record(s) in the EDR Site Report.

DADE CO AW:

Region:	DADE
Facility ID:	199907081340381
Permit Code:	7
Permit Status:	FACILITY NO LONGER NEEDS A PERMIT OR CLOSED
Work Group:	AW
Work Group Number:	236
Permit Number:	AW-00000236
Address Description:	Not reported
Folio:	1678240000390
Title Code:	AOP
Title Code Description:	ANNUAL OPERATING PERMIT

DRAFT

HELENA CHEMICAL CO. (Continued) **S107719237**

Permit Title: AGRICULTURAL WASTE
Permit Class: 9
Permit Class Description: Not reported

---

117 **HELENA CHEMICAL COMPANY** **FINDS** **1011420576**
450 NW 3RD AVE **ECHO** **N/A**
FLORIDA CITY, FL 33034

FINDS:

Registry ID: 110035673704

Environmental Interest/Information System

RCRAInfo is a national information system that supports the Resource Conservation and Recovery Act (RCRA) program through the tracking of events and activities related to facilities that generate, transport, and treat, store, or dispose of hazardous waste. RCRAInfo allows RCRA program staff to track the notification, permit, compliance, and corrective action activities required under RCRA.

Florida Environmental System Today Application (FIESTA) Data Maintenance (FDM) system maintains entity, environmental interest and affiliation data for the State of Florida.

SSTS (Section Seven Tracking System) evolved from the FIFRA and TSCA Enforcement System (FATES). SSTS tracks the registration of all pesticide-producing establishments and tracks annually the types and amounts of pesticides, active ingredients, and related devices that are produced, sold, or distributed each year.

Click this hyperlink while viewing on your computer to access additional FINDS: detail in the EDR Site Report.

ECHO:
Envid: 1011420576
Registry ID: 110035673704
DFR URL: http://echo.epa.gov/detailed-facility-report?fid=110035673704

---

117 **HELENA CHEMICAL CO** **SSTS** **1012195640**
450 NW 3RD AVE **N/A**
FLORIDA CITY, FL 33034

SSTS:
Product: Not reported
Contact: EMILY SMATHERS RATLIFF REGISTRATION SUPERVISOR P: 901-752-4421
Status: Not reported
Registration Number: 005905-FL-015
Report Year: 2008
Permit: Not reported
Product Number: Not reported
Product Type: Not reported
Product Class: Not reported
Product Use: Not reported
UOM: Not reported
Market: Not reported

DRAFT

HELENA CHEMICAL CO (Continued) **1012195640**

Region: 4
Zero product: Yes
Pesticide RUP report: Not reported

---

117 **HELENA CHEMICAL COMPANY** **RCRA-CESQG** **1014466503**
450 NW 3RD AVE **FLT030071666**
FLORIDA CITY, FL 33034

RCRA-CESQG:
Date form received by agency: 01/09/2003
Facility name: HELENA CHEMICAL COMPANY
Facility address: 450 NW 3RD AVE
FLORIDA CITY, FL 33034-3322
EPA ID: FLT030071666
Contact: Not reported
Contact address: Not reported
Not reported
Contact country: US
Contact telephone: Not reported
Contact email: Not reported
EPA Region: 04
Classification: Conditionally Exempt Small Quantity Generator
Description: Handler: generates 100 kg or less of hazardous waste per calendar month, and accumulates 1000 kg or less of hazardous waste at any time; or generates 1 kg or less of acutely hazardous waste per calendar month, and accumulates at any time: 1 kg or less of acutely hazardous waste; or 100 kg or less of any residue or contaminated soil, waste or other debris resulting from the cleanup of a spill, into or on any land or water, of acutely hazardous waste; or generates 100 kg or less of any residue or contaminated soil, waste or other debris resulting from the cleanup of a spill, into or on any land or water, of acutely hazardous waste during any calendar month, and accumulates at any time: 1 kg or less of acutely hazardous waste; or 100 kg or less of any residue or contaminated soil, waste or other debris resulting from the cleanup of a spill, into or on any land or water, of acutely hazardous waste

Handler Activities Summary:
U.S. importer of hazardous waste: No
Mixed waste (haz. and radioactive): No
Recycler of hazardous waste: No
Transporter of hazardous waste: No
Treater, storer or disposer of HW: No
Underground injection activity: No
On-site burner exemption: No
Furnace exemption: No
Used oil fuel burner: No
Used oil processor: No
User oil refiner: No
Used oil fuel marketer to burner: No
Used oil Specification marketer: No
Used oil transfer facility: No
Used oil transporter: No

Violation Status: No violations found

DRAFT

118 **ERNS** **89130234**
INTERSECTION OF ST RD 821 AND US RT 1 **N/A**
FLORIDA CITY, FL

Click this hyperlink while viewing on your computer to access additional ERNS detail in the EDR Site Report.

---

119 **LA CHURRASQUERIA, INC.** **FL Miami-Dade Co. GTO** **S104248695**
250 E PALM DR (#F-60) **N/A**
FLORIDA CITY, FL 33034

Miami-Dade Co. GTO:

Region:	DADE
Facility ID:	200001261519483
Permit Status:	NOV ISSUED
Permit Code:	2
Work Group:	GDO
Work Group Number:	4483
Permit Number:	GDO-00004483
Address Description:	Not reported
Folio:	1679190010320
Title Code:	AOP
Title Code Description:	ANNUAL OPERATING PERMIT
Permit Title:	FATS, OILS AND GREASE DISCHARGE CONTROL
Permit Class:	IGT
Permit Class Description:	INGROUND GREASE TRAP

Region:	DADE
Facility ID:	199903091107228
Permit Status:	NOV ISSUED
Permit Code:	2
Work Group:	GDO
Work Group Number:	2270
Permit Number:	GDO-00002270
Address Description:	Not reported
Folio:	1679190010320
Title Code:	AOP
Title Code Description:	ANNUAL OPERATING PERMIT
Permit Title:	FATS, OILS AND GREASE DISCHARGE CONTROL
Permit Class:	IGT
Permit Class Description:	INGROUND GREASE TRAP

---

119 **INKA'S GRILL CORP.** **FL Miami-Dade Co. GTO** **S104250633**
250 E PALM DR (#F-20) **N/A**
FLORIDA CITY, FL 33034

Miami-Dade Co. GTO:

Region:	DADE
Facility ID:	199912011137570
Permit Status:	PERMIT ISSUED
Permit Code:	5
Work Group:	GDO
Work Group Number:	4591
Permit Number:	GDO-00004591
Address Description:	Not reported
Folio:	1679190010320

DRAFT

INKA'S GRILL CORP. (Continued) **S104250633**

Title Code: AOP
Title Code Description: ANNUAL OPERATING PERMIT
Permit Title: FATS, OILS AND GREASE DISCHARGE CONTROL
Permit Class: IGT
Permit Class Description: INGROUND GREASE TRAP

---

119 **COCO 93, LLC DBA FRESH COCO** **FL Miami-Dade Co. GTO** **S110632560**
250 E PALM DR (F-50) **N/A**
FLORIDA CITY, FL 33034

Miami-Dade Co. GTO:
Region: DADE
Facility ID: 201011180940495
Permit Status: PERMIT ISSUED
Permit Code: 5
Work Group: GDO
Work Group Number: 8991
Permit Number: GDO-00008991
Address Description: Not reported
Folio: 1679190010320
Title Code: AOP
Title Code Description: ANNUAL OPERATING PERMIT
Permit Title: FATS, OILS AND GREASE DISCHARGE CONTROL
Permit Class: IGT
Permit Class Description: INGROUND GREASE TRAP

---

119 **FFG ENTERPRISES CORP. DBA NIKMARY'S PIZZA** **FL Miami-Dade Co. GTO** **S104250634**
250 E PALM DR (#F-40) **N/A**
FLORIDA CITY, FL 33034

Miami-Dade Co. GTO:
Region: DADE
Facility ID: 199912011150260
Permit Status: PERMIT ISSUED
Permit Code: 5
Work Group: GDO
Work Group Number: 4593
Permit Number: GDO-00004593
Address Description: Not reported
Folio: 1679190010320
Title Code: AOP
Title Code Description: ANNUAL OPERATING PERMIT
Permit Title: FATS, OILS AND GREASE DISCHARGE CONTROL
Permit Class: IGT
Permit Class Description: INGROUND GREASE TRAP

DRAFT

120 **I A CASH AERIAL CROP SERVICE** **FINDS** **1016267156**
HOMESTEAD AIRPORT **ECHO** **N/A**
HOMESTEAD, FL 33030

FINDS:

Registry ID: 110008320904

Environmental Interest/Information System
RCRAInfo is a national information system that supports the Resource Conservation and Recovery Act (RCRA) program through the tracking of events and activities related to facilities that generate, transport, and treat, store, or dispose of hazardous waste. RCRAInfo allows RCRA program staff to track the notification, permit, compliance, and corrective action activities required under RCRA.

Florida Environmental System Today Application (FIESTA) Data Maintenance (FDM) system maintains entity, environmental interest and affiliation data for the State of Florida.

Click this hyperlink while viewing on your computer to access additional FINDS: detail in the EDR Site Report.

ECHO:
Envid: 1016267156
Registry ID: 110008320904
DFR URL: http://echo.epa.gov/detailed-facility-report?fid=110008320904

---

120 **BAYWOOD/ROYAL HOMES** **FL NPDES** **S121058561**
N/A

FLORIDA CITY, FL

WASTEWATER:
Facility ID: FLR20BK53
Facility Type: Construction Generic Dewatering
Status: Active - Existing, permitted facility/site for which effluent, reclaimed water or wastewater residual discharge into the environment and/or monitoring is taking place.
District Office: TLST
NPDES Permitted Site: Not reported
Environmental Interest: Not reported
Owner Type: Unknown
Permit Capacity: Not reported
Party Name: Megan Spain, PMTE
Company Name: DR Horton Inc
RP Address: 6123 Lyons Rd
RP Address 2: Not reported
RP City,Stat,Zip: Coconut Creek FL 33073
Telephone: Not reported
Email: mlspain@drhorton.com
Issue Date: 05/25/2017
Effective Date: 05/25/2017
Expiration Date: 05/24/2022
DOC Description: Generic Permit
Latitude Degrees: 25
Latitude Minutes: 27
Latitude Seconds: 7.739
Longitude Degrees: 80

DRAFT

BAYWOOD/ROYAL HOMES (Continued) **S121058561**

Longitude Minutes: 28
Longitude Seconds: 7.820
Treatment: Not reported
Decode For Fstatus: Active

---

121 **AMERICLEAN DIXIE CENTER** **FINDS 1016186947**
30372 OLDE DIXIE HWY **ECHO N/A**
HOMESTEAD, FL 33033

FINDS:

Registry ID: 110002546184

Environmental Interest/Information System
RCRAInfo is a national information system that supports the Resource Conservation and Recovery Act (RCRA) program through the tracking of events and activities related to facilities that generate, transport, and treat, store, or dispose of hazardous waste. RCRAInfo allows RCRA program staff to track the notification, permit, compliance, and corrective action activities required under RCRA.

Florida Environmental System Today Application (FIESTA) Data Maintenance (FDM) system maintains entity, environmental interest and affiliation data for the State of Florida.

Click this hyperlink while viewing on your computer to access additional FINDS: detail in the EDR Site Report.

ECHO:
Envid: 1016186947
Registry ID: 110002546184
DFR URL: http://echo.epa.gov/detailed-facility-report?fid=110002546184

---

122 **USN NAVAL SECURITY GROUP ACTIVITY** **FINDS 1011417013**
B SITE CARDSOUND RD **ECHO N/A**
HOMESTEAD, FL 33039

FINDS:

Registry ID: 110035504415

Environmental Interest/Information System
RCRAInfo is a national information system that supports the Resource Conservation and Recovery Act (RCRA) program through the tracking of events and activities related to facilities that generate, transport, and treat, store, or dispose of hazardous waste. RCRAInfo allows RCRA program staff to track the notification, permit, compliance, and corrective action activities required under RCRA.

Florida Environmental System Today Application (FIESTA) Data Maintenance (FDM) system maintains entity, environmental interest and affiliation data for the State of Florida.

DRAFT

USN NAVAL SECURITY GROUP ACTIVITY (Continued) **1011417013**

Click this hyperlink while viewing on your computer to access additional FINDS: detail in the EDR Site Report.

ECHO:
- Envid: 1011417013
- Registry ID: 110035504415
- DFR URL: http://echo.epa.gov/detailed-facility-report?fid=110035504415

---

123 **RD AND RD CORP. DBA HOME 2 SUITES BY HILTON** **FL Miami-Dade Co. GTO** **S112149309**
77 NE 3 ST **N/A**
FLORIDA CITY, FL 33034

Miami-Dade Co. GTO:
- Region: DADE
- Facility ID: 201205291147574
- Permit Status: PERMIT ISSUED
- Permit Code: 5
- Work Group: GDO
- Work Group Number: 9591
- Permit Number: GDO-00009591
- Address Description: Not reported
- Folio: 1679190010381
- Title Code: AOP
- Title Code Description: ANNUAL OPERATING PERMIT
- Permit Title: FATS, OILS AND GREASE DISCHARGE CONTROL
- Permit Class: MGRU
- Permit Class Description: MANUAL GREASE RECOVERY UNIT

---

123 **A & J ROADSERVICE, INC.** **FL Miami-Dade IW** **S111337018**
222 N KROME AVE **N/A**
FLORIDA CITY, FL 33034

Miami-Dade Co. IW5:
- Region: DADE
- Facility ID: 201111030926379
- Permit Status: PERMIT ISSUED
- Permit Code: 5
- Work Group: IW5
- Work Group Number: 20392
- Permit Number: IW5-00020392
- Address Description: Not reported
- Folio: 1678240000850
- Title Code: AOP
- Title Code Description: ANNUAL OPERATING PERMIT
- Permit Title: INDUSTRIAL WASTE 5
- Permit Class: REG
- Permit Class Description: Regular permit

DRAFT

123 **MIAMI BIN** **FL NPDES** **S107805120**
30 NE 3RD ST **N/A**
FLORIDA CITY, FL

WASTEWATER:

Facility ID:	FLR05F919
Facility Type:	Multi-Sector Stormwater GP
Status:	Active - Existing, permitted facility/site for which effluent, reclaimed water or wastewater residual discharge into the environment and/or monitoring is taking place.
District Office:	TLST
NPDES Permitted Site:	Not reported
Environmental Interest:	Not reported
Owner Type:	Private
Permit Capacity:	Not reported
Party Name:	Larry Lighthiser, PMTE
Company Name:	Rolling Frito-Lay Sales LP
RP Address:	2800 Silver Star Rd
RP Address 2:	Not reported
RP City,Stat,Zip:	Orlando FL 32808-3941
Telephone:	4047918737
Email:	larry.lighthiser@pepsico.com
Issue Date:	09/22/2014
Effective Date:	09/22/2014
Expiration Date:	09/21/2019
DOC Description:	Generic Permit
Latitude Degrees:	25
Latitude Minutes:	27
Latitude Seconds:	4.24
Longitude Degrees:	80
Longitude Minutes:	28
Longitude Seconds:	34.73
Treatment:	Not reported
Decode For Fstatus:	Active

---

123 **ALL IN COLOR SOUTH, LLC.** **FL Miami-Dade IW** **S118741580**
90 NE 3 ST **N/A**
FLORIDA CITY, FL 33034

Miami-Dade Co. IW5:

Region:	DADE
Facility ID:	201602191454082
Permit Status:	PERMIT ISSUED
Permit Code:	5
Work Group:	IW5
Work Group Number:	22172
Permit Number:	IW5-00022172
Address Description:	Not reported
Folio:	1679190010383
Title Code:	AOP
Title Code Description:	ANNUAL OPERATING PERMIT
Permit Title:	INDUSTRIAL WASTE 5
Permit Class:	REG
Permit Class Description:	Regular permit

DRAFT

123 **SUN KWIK #1**
237 N KROME AVE
FLORIDA CITY, FL

FL Enforcement **U003744444**
N/A

Enforcement Miami-Dade:

Region:	DADE
Enforcement Officer:	Not reported
Facility Type:	Underground Tanks
Facility Status:	Open
Facility Status Code:	O
Facility Type Code:	UGT
Status Date:	6/19/2000
Case Level:	State Clean-Up Site
Case Number:	1994101908330000
Case Description:	DISCHARGES TO GROUNDWATER
Address Description:	Not reported
Folio:	1679190010380
Officer Name:	Not reported
Case Status Level:	SC
Work Group:	UT
Work Group Number:	225

---

123 **SUN KWIK #1**
237 N KROME AVE
FLORIDA CITY, FL 33034

FL Miami-Dade Co. HWS **U001346690**
FL LUST **N/A**
FL UST
FL Miami-Dade Co. SPILL
FL CLEANUP SITES
FL DWM CONTAM

Miami-Dade Co. HWS:

Region:	DADE
Property Tax Folio #:	1679190010380
Phase Type:	N
Facility ID:	1999090423204400
Phase:	6
DEP Number:	8622180
State Class:	FPLIRP
Eligibility:	APPROVED
State Rank:	60
Phase Description:	NATURAL ATTENUATION MONITORING PLAN APPROVED
Phase Type Description:	SITES THAT HAVE DOCUMENTED ONLY ON-SITE CONTAMINATION
COI Name:	Not reported
COI Travel Time:	Not reported
X Coordinate:	828778
Y Coordinate:	406575
Decode of state class:	Not reported
Work Group:	UT
Work Group Number:	225
Start Date:	1991-02-28 00:00:00
Address Description:	Not reported
Latitude:	25.451
Longitude:	-80.477

LUST:

Region:	STATE
Facility Id:	8622180
Facility Status:	CLOSED
Facility Type:	A - Retail Station
Facility Phone:	(305)522-1644

DRAFT

SUN KWIK #1 (Continued) **U001346690**

Facility Cleanup Rank:	4637
District:	Southeast District
Lat/Long (dms):	25 27 4.417 / 80 28 36.5793
Section:	Not reported
Township:	Not reported
Range:	Not reported
Feature:	Not reported
Method:	DMAP
Datum:	0
Score:	60
Score Effective Date:	06/06/2005
Score When Ranked:	31
Operator:	BOB HAUBER
Name Update:	06/20/1996
Address Update:	Not reported

Petroleum Cleanup PCT Facility Score:

Facility Cleanup Status:	ONGO - ONGOING
Contact:	CRYSTAL BLAYLOCK
Contact Company:	BLAYLOCK OIL CO
Contact Address:	PO BOX DRAWER 310
Contact City/State/Zip:	HOMESTEAD, FL 33030
Phone:	(305)477-5800
Bad Address Ind:	N
State:	FL
Zip:	33034, 3411
Score:	60
Score Effective Date:	06-JUN-05
Related Party ID:	2206
Primary RP Role:	ACCOUNT OWNER
RP Begin Date:	07/01/1993
RP Zip:	310
RP Extension:	Not reported

Discharge Cleanup Summary:

Discharge Date:	02/28/1991
PCT Discharge Combined:	Not reported
Cleanup Required:	R - CLEANUP REQUIRED
Discharge Cleanup Status:	RA - RA ONGOING
Disch Cleanup Status Date:	06/21/2005
Cleanup Work Status:	INACTIVE
Information Source:	I - PLIRP (INSURANCE)
Other Source Description:	Not reported
Eligibility Indicator:	E - ELIGIBLE
Site Manager:	GRAESSEL_RJ
Site Mgr End Date:	Not reported
Tank Office:	PCLP13 - MIAMI-DADE COUNTY DEPT OF REGULATORY & ECON RESOUR

Petroleum Cleanup Program Eligibility:

Facility ID:	8622180
Discharge Date:	28-FEB-91
Pct Discharge Combined With:	Not reported
Cleanup Required:	R - CLEANUP REQUIRED
Discharge Cleanup Status:	RA - RA ONGOING
Disch Cleanup Status Date:	06/21/2005
Cleanup Work Status:	INACTIVE
Information Source:	I - PLIRP (INSURANCE)
Other Source Description:	Not reported

DRAFT

SUN KWIK #1 (Continued) **U001346690**

Application Received Date:	11-JUN-91
Cleanup Program:	P - PETROLEUM LIABILITY AND RESTORATION INSURANCE PROGRAM
Eligibility Status:	25-NOV-92
Elig Status Date:	25-NOV-92
Letter Of Intent Date:	11/19/1992
Redetermined:	No
Inspection Date:	01/28/1992
Site Manager:	GRAESSEL_RJ
Site Mgr End Date:	Not reported
Tank Office:	PCLP13 - MIAMI-DADE COUNTY DEPT OF REGULATORY & ECON RESOUR
Deductible Amount:	500
Deductible Paid To Date:	500
Co-Pay Amount:	0
Co-Pay Paid To Date:	0
Cap Amount:	1200000

Contaminated Media:

Discharge Date:	02/28/1991
Pct Discharge Combined With:	Not reported
Cleanup Required:	R - CLEANUP REQUIRED
Discharge Cleanup Status:	RA - RA ONGOING
Disch Cleanup Status Date:	06/21/2005
Cleanup Work Status:	INACTIVE
Information Source:	I - PLIRP (INSURANCE)
Other Source Description:	Not reported
Elig Indicator:	E - ELIGIBLE
Site Manager:	GRAESSEL_RJ
Site Mgr End Date:	Not reported
Tank Office:	PCLP13 - MIAMI-DADE COUNTY DEP
Contaminated Drinking Wells:	Not reported
Contaminated Monitoring Well:	Not reported
Contaminated Soil:	Not reported
Contaminated Surface Water:	Not reported
Contaminated Ground Water:	Not reported
Pollutant:	Y - Unknown/Not Reported
Pollutant Other Description:	Not reported
Gallons Discharged:	Not reported

Task Information:

District:	SED
Facility ID:	8622180
Facility Status:	CLOSED
Facility Type:	A - Retail Station -
County:	MIAMI-DADE
County ID:	13
Cleanup Eligibility Status:	E
Source Effective Date:	Not reported
Discharge Date:	02-28-1991
Cleanup Required:	R - CLEANUP REQUIRED
Discharge Cleanup Status:	RA - RA ONGOING
Disch Cleanup Status Date:	06-21-2005
SRC Action Type:	-
SRC Submit Date:	Not reported
SRC Review Date:	Not reported
SRC Completion Status:	-
SRC Issue Date:	Not reported
SRC Comment:	Not reported
Cleanup Work Status:	INACTIVE

DRAFT

SUN KWIK #1 (Continued) **U001346690**

Site Mgr:	GRAESSEL_RJ
Site Mgr End Date:	Not reported
Tank Office:	PCLP13 - Dade County
SR Task ID:	Not reported
SR Cleanup Responsible:	-
SR Funding Eligibility Type:	-
SR Actual Cost:	Not reported
SR Completion Date:	Not reported
SR Payment Date:	Not reported
SR Oral Date:	Not reported
SR Written Date:	Not reported
SR Soil Removal:	Not reported
SR Free Product Removal:	Not reported
SR Soil Tonnage Removed:	Not reported
SR Soil Treatment:	Not reported
SR Other Treatment:	Not reported
SR Alternate Proc Received Date:	Not reported
SR Alternate Procedure Status:	Not reported
SR Alternate Procedure Status Date:	Not reported
SR Alternate Procedure Comments:	Not reported
SA Task ID:	65710
SA Cleanup Responsible:	-
SA Funding Eligibility Type:	-
SA Actual Cost:	Not reported
SA Completion Date:	Not reported
SA Payment Date:	Not reported
RAP Task ID:	87640
RAP Cleanup Responsible ID:	-
RAP Funding Eligibility Type:	-
RAP Actual Cost:	Not reported
RAP Completion Date:	04-29-2011
RAP Payment Date:	Not reported
RAP Last Order Approved:	Not reported
RA Task ID:	76686
RA Cleanup Responsible:	-
RA Funding Eligibility Type:	-
RA Years to Complete:	Not reported
RA Actual Cost:	Not reported

Click here for Florida Oculus:

Miami-Dade Co. SPILL:

Region:	DADE
Persec:	UT
File Number:	7014
Facility ID:	000225
Class:	Facility that was found eligible for cleanup money under the Florida Pollutant Liability Insurance Restoration Program
Category:	PA
Eligibility:	APPROVED
Eligibility Date:	11/25/1992
Rank:	60
Permit Status:	O
Completion Date:	8/29/2001
End Date:	9/20/2005

DRAFT

SUN KWIK #1 (Continued) **U001346690**

UST:
- Facility Id: 8622180
- Facility Status: CLOSED
- Type Description: Retail Station
- Facility Phone: (305) 522-1644
- Region: STATE
- Positioning Method: DMAP
- Lat/Long (dms): 25 27 4 / 80 28 36

Owner:
- Owner Id: 2206
- Owner Name: BLAYLOCK OIL CO
- Owner Address: PO BOX DRAWER 310
- Owner Address 2: Not reported
- Owner City,St,Zip: HOMESTEAD, FL 33030
- Owner Contact: CRYSTAL BLAYLOCK
- Owner Phone: (305) 477-5800

Tank Info:
- Tank Id: 1
- Status: Removed
- Status Date: 01-DEC-2006
- Install Date: Not reported
- Substance: Unleaded gas
- Content Description: Unleaded Gas
- Gallons: 4000
- Vessel Indicator: TANK
- Tank Location: UNDERGROUND
- DEP Contractor: P

- Tank Id: 2
- Status: Removed
- Status Date: 01-DEC-2006
- Install Date: Not reported
- Substance: Unleaded gas
- Content Description: Unleaded Gas
- Gallons: 4000
- Vessel Indicator: TANK
- Tank Location: UNDERGROUND
- DEP Contractor: P

- Tank Id: 3
- Status: Removed
- Status Date: 01-FEB-2002
- Install Date: Not reported
- Substance: Unleaded gas
- Content Description: Unleaded Gas
- Gallons: 2000
- Vessel Indicator: TANK
- Tank Location: UNDERGROUND
- DEP Contractor: P

- Tank Id: 4
- Status: Removed
- Status Date: 28-FEB-1991
- Install Date: Not reported
- Substance: Unleaded gas

DRAFT

SUN KWIK #1 (Continued) **U001346690**

Content Description: Unleaded Gas
Gallons: 2000
Vessel Indicator: TANK
Tank Location: UNDERGROUND
DEP Contractor: P

Tank Id: 5
Status: Removed
Status Date: 28-FEB-1991
Install Date: Not reported
Substance: Vehicular diesel
Content Description: Vehicular Diesel
Gallons: 2000
Vessel Indicator: TANK
Tank Location: UNDERGROUND
DEP Contractor: P

Tank Id: 6
Status: Removed
Status Date: 28-FEB-1991
Install Date: Not reported
Substance: Vehicular diesel
Content Description: Vehicular Diesel
Gallons: 4000
Vessel Indicator: TANK
Tank Location: UNDERGROUND
DEP Contractor: P

Tank Id: 7
Status: Removed
Status Date: 01-DEC-2006
Install Date: 01-FEB-1991
Substance: Unleaded gas
Content Description: Unleaded Gas
Gallons: 6000
Vessel Indicator: TANK
Tank Location: UNDERGROUND
DEP Contractor: P

Tank Id: 8
Status: Removed
Status Date: 01-DEC-2006
Install Date: 01-FEB-1991
Substance: Vehicular diesel
Content Description: Vehicular Diesel
Gallons: 6000
Vessel Indicator: TANK
Tank Location: UNDERGROUND
DEP Contractor: P

Click here for Florida Oculus:

Miami-Dade Co. Tanks:
Facility ID: 199909011829316
Permit Code: 7
Work Group: UT

DRAFT

SUN KWIK #1 (Continued) **U001346690**

Work Group Number: 225
Permit Number: UT-00000225
Location Description: Not reported
Folio: 1679190010380
Permit Status: FACILITY NO LONGER NEEDS A PERMIT OR CLOSED
Title Code: AOP
Title Status: ANNUAL OPERATING PERMIT
Permit Title: STORAGE TANKS
Class Code: REG
Class Status: REGULAR PERMIT

Miami-Dade Co. SPILL:
Region: DADE
Persec: UT
File Number: 7014
Facility ID: 000225
Class: Facility that was found eligible for cleanup money under the Florida Pollutant Liability Insurance Restoration Program
Category: PA
Eligibility: APPROVED
Eligibility Date: 11/25/1992
Rank: 60
Permit Status: O
Completion Date: 8/29/2001
End Date: 9/20/2005

CLEANUP SITES:
DEP Cleanup Site Key: 53328575
Source Database Name: Storage Tank Contamination Monitoring
Source Database Id: 8622180
CPAC Program Area Id: TK
CLLC Cleanup Category Key: PETRO
RSC2 Remediation Status Key: ACTIVE
Data Load Date: 04/03/2018
OC3 Office Id: SED
Physical Address Line 2: Not reported
OIC Object Of Interest Id: FACIL
PC2 Proximity Id: EXACT
Calc Coordinates Accuracy Level Id: 4
CMC2 Coordinate Method Id: Digital Aerial Photography With Ground Control
DC4 Datum Id: High Accuracy Reference Network
VSC1 Verification Status: REVIEWED
Collect Username: HYDE_J
Collect Date: 10/01/2003
Collect Affiliation: CONTRACTOR
Map Source: 1994 doqs
Map Source Scale: 4078
Interpolation Scale: Not reported
Verifier Username: HYDE_J
Verifier Affiliation: CONTRACTOR
Verification Date: 10/01/2003
Verified Coordinate Method Id: Digital Aerial Photography With Ground Control
Source Database Name Code: STCM
CMC2 Coordinate Method ID Code: DPHO
DC4 Datum ID Code: HARN
Verified Coordinate Method ID Code: DPHO

DRAFT

SUN KWIK #1 (Continued) **U001346690**

Comments: Not reported
Latitude/Longitude (deg/min/sec): 25 27 4.417 / 36.5793 80 28

DWM CONTAM:

Program Site Id:	8622180
Lat DD:	25
Lat MM:	27
Lat SS:	4.417
Long DD:	80
Long MM:	28
Long SS:	36.5793
Office/ District:	PCLP13
Program Area:	Petroleum
Offsite Contamination:	N
Project Manager:	GRAESSEL_RJ
Priority Score:	60
Remediation Status:	ACTIVE
Date Known Offsite:	Not reported
Datum:	HARN
Method:	DPHO
Program Eligible:	Yes
Ineligible:	Not reported

---

123 **R&T PETROLEUM INC** **EDR Hist Auto** **1020730154**
237 N KROME AVE **N/A**
HOMESTEAD, FL 33034

EDR Hist Auto

Year:	Name:	Type:
1995	R&T PETROLEUM INC	Gasoline Service Stations
1996	R&T PETROLEUM INC	Gasoline Service Stations
1997	R&T PETROLEUM INC	Gasoline Service Stations
1998	R&T PETROLEUM INC	Gasoline Service Stations
1999	R&T PETROLEUM INC	Gasoline Service Stations
2000	R&T PETROLEUM INC	Gasoline Service Stations

---

123 **FARMERS MARKET RESTAURANT** **FL Miami-Dade Co. GTO** **S104286580**
300 N KROME AVE **N/A**
FLORIDA CITY, FL 33034

Miami-Dade Co. GTO:

Region:	DADE
Facility ID:	199903091053303
Permit Status:	PERMIT ISSUED
Permit Code:	5
Work Group:	GDO
Work Group Number:	1811
Permit Number:	GDO-00001811
Address Description:	Not reported
Folio:	1678240000690
Title Code:	AOP
Title Code Description:	ANNUAL OPERATING PERMIT
Permit Title:	FATS, OILS AND GREASE DISCHARGE CONTROL
Permit Class:	IGT
Permit Class Description:	INGROUND GREASE TRAP

DRAFT

123 **FRESH SALADS OF FLORIDA, LLC.** **FL DADE CO AW** **S120038948**
300 N KROME AVE (BAY 16) **N/A**
FLORIDA CITY, FL 33034

DADE CO AW:

Region:	DADE
Facility ID:	199907081340161
Permit Code:	7
Permit Status:	FACILITY NO LONGER NEEDS A PERMIT OR CLOSED
Work Group:	AW
Work Group Number:	218
Permit Number:	AW-00000218
Address Description:	Not reported
Folio:	1678240000690
Title Code:	AOP
Title Code Description:	ANNUAL OPERATING PERMIT
Permit Title:	AGRICULTURAL WASTE
Permit Class:	4
Permit Class Description:	AGRCLTRL FAC W/DIS ONTO THE GRND W/FLOW:

---

123 **CHONA FARMS, INC.** **FL DADE CO AW** **S120038791**
300 N KROME AVE (BAY 13) **N/A**
FLORIDA CITY, FL 33034

DADE CO AW:

Region:	DADE
Facility ID:	199907081336047
Permit Code:	7
Permit Status:	FACILITY NO LONGER NEEDS A PERMIT OR CLOSED
Work Group:	AW
Work Group Number:	22
Permit Number:	AW-00000022
Address Description:	Not reported
Folio:	1678240000690
Title Code:	AOP
Title Code Description:	ANNUAL OPERATING PERMIT
Permit Title:	AGRICULTURAL WASTE
Permit Class:	3
Permit Class Description:	AGRICUTURAL FAC W/DIS TO SS WIH SPC FLOW

---

123 **FLORIDA CITY STATE FARMERS MARKET** **FL ASBESTOS** **S121150330**
300 N KROME AV **N/A**
FLORIDA CITY, FL 33034

ASBESTOS:

Facility ID:	AS02512057
Notification ID:	73460
Notification Type:	ORIGINAL
Project Type:	RENOVATION
Notification Status:	REVIEWED
Site Name:	OFFICE AREA
Ordered Demolition?:	N
Annual Notification:	Not reported
Owner Name:	FLORIDA DEPT OF AGRICULTURE
Contractor Name:	MCO ENVIRONMENTAL INC
Start Date:	07/24/2013
Finish Date:	07/31/2013
Cementitious RACM:	Not reported

DRAFT

FLORIDA CITY STATE FARMERS MARKET (Continued) **S121150330**

Cementitious SF:	Not reported
Floor RACM:	Not reported
Floor SF:	Not reported
Pipe RACM:	Not reported
Pipe SF:	Not reported
CF RACM:	Not reported
Roof RACM:	Not reported
Roof SF:	Not reported
Surface Mat RACM:	Not reported
Surface Mat SF:	Not reported
Waste Disposal Site:	Not reported
Waste Disposal Address:	Not reported
Waste Disposal City:	Not reported
Waste Disposal State:	Not reported
Waste Disposal Zip:	Not reported
Transporter Name:	Not reported
Contractor is Transporter:	Y
Waste Disp ID:	Not reported
Waste Disp Source:	Not reported
Transporter Address:	Not reported
Transporter City:	Not reported
Transporter State:	FL
Transporter Zip:	Not reported
Date Receive:	Not reported

---

123 **SUN COAST FARMS** **FL Enforcement** **S121131015**
300 N KROME AVE (13) **N/A**
FLA CITY, FL 33034

Enforcement Miami-Dade:

Region:	DADE
Enforcement Officer:	Pamela Paulk
Facility Type:	Agricultural Program
Facility Status:	Closed
Facility Status Code:	C
Facility Type Code:	AG
Status Date:	4/3/1992
Case Level:	Criminal Court, Filed
Case Number:	1991061410572040
Case Description:	Not reported
Address Description:	FLORIDA CITY STATE FARMERS MARKET
Folio:	Not reported
Officer Name:	Pamela Paulk
Case Status Level:	CC
Work Group:	NONE
Work Group Number:	0

DRAFT

123 **FIVE BROTHERS PRODUCE, INC.** **FL DADE CO AW** **S120038890**
300 N KROME AVE (BLDG 1) **N/A**
FLORIDA CITY, FL 33034

DADE CO AW:

Region:	DADE
Facility ID:	199907081338513
Permit Code:	5
Permit Status:	PERMIT ISSUED
Work Group:	AW
Work Group Number:	143
Permit Number:	AW-00000143
Address Description:	Not reported
Folio:	1678240000690
Title Code:	AOP
Title Code Description:	ANNUAL OPERATING PERMIT
Permit Title:	AGRICULTURAL WASTE
Permit Class:	3
Permit Class Description:	AGRICUTURAL FAC W/DIS TO SS WIH SPC FLOW

---

123 **SUN COAST FARMS** **FL Enforcement** **S121129630**
300 N KROME AVE (13) **N/A**
FLA. CITY, FL 33034

Enforcement Miami-Dade:

Region:	DADE
Enforcement Officer:	Pamela Paulk
Facility Type:	Agricultural Program
Facility Status:	Closed
Facility Status Code:	C
Facility Type Code:	AG
Status Date:	4/3/1992
Case Level:	Criminal Court, Filed
Case Number:	1991091909490090
Case Description:	Not reported
Address Description:	Not reported
Folio:	1678240000850
Officer Name:	Pamela Paulk
Case Status Level:	CC
Work Group:	NONE
Work Group Number:	0

---

123 **HERMAN WALKER TOMATO CO., INC.** **FL Miami-Dade IW** **S103433259**
300 N KROME AVE (10) **FL Enforcement** **N/A**
FLORIDA CITY, FL 33034 **FL DADE CO AW**

Miami-Dade Co. IW5:

Region:	DADE
Facility ID:	199909111114191
Permit Status:	FACILITY NO LONGER NEEDS A PERMIT OR CLOSED
Permit Code:	7
Work Group:	IW5
Work Group Number:	693
Permit Number:	IW5-00000693
Address Description:	Not reported
Folio:	1678240000850
Title Code:	AOP
Title Code Description:	ANNUAL OPERATING PERMIT

DRAFT

HERMAN WALKER TOMATO CO., INC. (Continued) **S103433259**

Permit Title: INDUSTRIAL WASTE 5
Permit Class: REG
Permit Class Description: Regular permit

Enforcement Miami-Dade:
Region: DADE
Enforcement Officer: Steve Durocher
Facility Type: Agricultural Program
Facility Status: Closed
Facility Status Code: C
Facility Type Code: AG
Status Date: 7/7/2000
Case Level: Administrative Stage
Case Number: 1998022609540540
Case Description: COPPER CONC. CONSISTENTLY ABOVE STD IN DISCHARGES TO SAN SEWER
Address Description: mail add: 14505 SW 292 St., Homestead, FL 33033
Folio: 1678240000850
Officer Name: Steve Durocher
Case Status Level: A
Work Group: NONE
Work Group Number: 0

Region: DADE
Enforcement Officer: Robert Karafel
Facility Type: Agricultural Program
Facility Status: Closed
Facility Status Code: C
Facility Type Code: AG
Status Date: 6/28/1991
Case Level: Administrative Stage
Case Number: 1990092414400470
Case Description: Not reported
Address Description: Not reported
Folio: 1678240000690
Officer Name: Robert Karafel
Case Status Level: A
Work Group: NONE
Work Group Number: 0

Region: DADE
Enforcement Officer: STEVEN DUROCHER
Facility Type: Agricultural Program
Facility Status: Closed
Facility Status Code: C
Facility Type Code: AG
Status Date: 12/9/2002
Case Level: Administrative Stage
Case Number: 2002020816025050
Case Description: Not reported
Address Description: Not reported
Folio: 1678240000690
Officer Name: STEVEN DUROCHER
Case Status Level: A
Work Group: AW
Work Group Number: 22

Region: DADE

DRAFT

HERMAN WALKER TOMATO CO., INC. (Continued) **S103433259**

Enforcement Officer:	Mirna Leal
Facility Type:	Agricultural Program
Facility Status:	Closed
Facility Status Code:	C
Facility Type Code:	AG
Status Date:	8/25/1998
Case Level:	Ticket Issued
Case Number:	1997120314114360
Case Description:	NEW WASH LINE AND HYDROCOOLER CONSTRUCTED AND OPERATING W/O PERMITS
Address Description:	mailing address: po box 343495, fla. city
Folio:	1678240000850
Officer Name:	Mirna Leal
Case Status Level:	T
Work Group:	NONE
Work Group Number:	0

Region:	DADE
Enforcement Officer:	DEBORAH KURESHY
Facility Type:	Agricultural Program
Facility Status:	Closed
Facility Status Code:	C
Facility Type Code:	AG
Status Date:	3/31/1998
Case Level:	Ticket Issued
Case Number:	1993100614262340
Case Description:	COPPER DISCHARGES IN EXCESS OF STANDARDS
Address Description:	Not reported
Folio:	1678240000850
Officer Name:	DEBORAH KURESHY
Case Status Level:	T
Work Group:	NONE
Work Group Number:	0

DADE CO AW:

Region:	DADE
Facility ID:	199907081339149
Permit Code:	5
Permit Status:	PERMIT ISSUED
Work Group:	AW
Work Group Number:	167
Permit Number:	AW-00000167
Address Description:	Not reported
Folio:	1678240000690
Title Code:	AOP
Title Code Description:	ANNUAL OPERATING PERMIT
Permit Title:	AGRICULTURAL WASTE
Permit Class:	3
Permit Class Description:	AGRICUTURAL FAC W/DIS TO SS WIH SPC FLOW

Region:	DADE
Facility ID:	199907081341292
Permit Code:	7
Permit Status:	FACILITY NO LONGER NEEDS A PERMIT OR CLOSED
Work Group:	AW
Work Group Number:	288
Permit Number:	AW-00000288
Address Description:	Not reported

DRAFT

HERMAN WALKER TOMATO CO., INC. (Continued) **S103433259**

Folio: 1678240000850
Title Code: AOP
Title Code Description: ANNUAL OPERATING PERMIT
Permit Title: AGRICULTURAL WASTE
Permit Class: 3
Permit Class Description: AGRICUTURAL FAC W/DIS TO SS WIH SPC FLOW

Region: DADE
Facility ID: 199907081342026
Permit Code: 7
Permit Status: FACILITY NO LONGER NEEDS A PERMIT OR CLOSED
Work Group: AW
Work Group Number: 323
Permit Number: AW-00000323
Address Description: Not reported
Folio: 1678240000690
Title Code: AOP
Title Code Description: ANNUAL OPERATING PERMIT
Permit Title: AGRICULTURAL WASTE
Permit Class: 3
Permit Class Description: AGRICUTURAL FAC W/DIS TO SS WIH SPC FLOW

Region: DADE
Facility ID: 199907081336380
Permit Code: 7
Permit Status: FACILITY NO LONGER NEEDS A PERMIT OR CLOSED
Work Group: AW
Work Group Number: 43
Permit Number: AW-00000043
Address Description: Not reported
Folio: 1678240000690
Title Code: AOP
Title Code Description: ANNUAL OPERATING PERMIT
Permit Title: AGRICULTURAL WASTE
Permit Class: 3
Permit Class Description: AGRICUTURAL FAC W/DIS TO SS WIH SPC FLOW

Region: DADE
Facility ID: 199907081339332
Permit Code: 1
Permit Status: NOTIFIED OF PERMIT REQUIREMENT
Work Group: AW
Work Group Number: 182
Permit Number: AW-00000182
Address Description: Not reported
Folio: 1678240000850
Title Code: AOP
Title Code Description: ANNUAL OPERATING PERMIT
Permit Title: AGRICULTURAL WASTE
Permit Class: 3
Permit Class Description: AGRICUTURAL FAC W/DIS TO SS WIH SPC FLOW

Region: DADE
Facility ID: 199907081336169
Permit Code: 7
Permit Status: FACILITY NO LONGER NEEDS A PERMIT OR CLOSED
Work Group: AW

DRAFT

HERMAN WALKER TOMATO CO., INC. (Continued) **S103433259**

Work Group Number: 30
Permit Number: AW-00000030
Address Description: Not reported
Folio: 1678240000690
Title Code: AOP
Title Code Description: ANNUAL OPERATING PERMIT
Permit Title: AGRICULTURAL WASTE
Permit Class: 3
Permit Class Description: AGRICUTURAL FAC W/DIS TO SS WIH SPC FLOW

Region: DADE
Facility ID: 199907081335542
Permit Code: 7
Permit Status: FACILITY NO LONGER NEEDS A PERMIT OR CLOSED
Work Group: AW
Work Group Number: 11
Permit Number: AW-00000011
Address Description: Not reported
Folio: 1678240000690
Title Code: AOP
Title Code Description: ANNUAL OPERATING PERMIT
Permit Title: AGRICULTURAL WASTE
Permit Class: 3
Permit Class Description: AGRICUTURAL FAC W/DIS TO SS WIH SPC FLOW

Region: DADE
Facility ID: 200301101413186
Permit Code: 7
Permit Status: FACILITY NO LONGER NEEDS A PERMIT OR CLOSED
Work Group: AW
Work Group Number: 334
Permit Number: AW-00000334
Address Description: Not reported
Folio: 1678240000690
Title Code: AOP
Title Code Description: ANNUAL OPERATING PERMIT
Permit Title: AGRICULTURAL WASTE
Permit Class: 4
Permit Class Description: AGRCLTRL FAC W/DIS ONTO THE GRND W/FLOW:

Region: DADE
Facility ID: 199907081338584
Permit Code: 7
Permit Status: FACILITY NO LONGER NEEDS A PERMIT OR CLOSED
Work Group: AW
Work Group Number: 151
Permit Number: AW-00000151
Address Description: Not reported
Folio: 1678240000690
Title Code: AOP
Title Code Description: ANNUAL OPERATING PERMIT
Permit Title: AGRICULTURAL WASTE
Permit Class: 3
Permit Class Description: AGRICUTURAL FAC W/DIS TO SS WIH SPC FLOW

Region: DADE
Facility ID: 199907081339283

DRAFT

HERMAN WALKER TOMATO CO., INC. (Continued) **S103433259**

Permit Code:	7
Permit Status:	FACILITY NO LONGER NEEDS A PERMIT OR CLOSED
Work Group:	AW
Work Group Number:	177
Permit Number:	AW-00000177
Address Description:	Not reported
Folio:	1678240000690
Title Code:	AOP
Title Code Description:	ANNUAL OPERATING PERMIT
Permit Title:	AGRICULTURAL WASTE
Permit Class:	3
Permit Class Description:	AGRICUTURAL FAC W/DIS TO SS WIH SPC FLOW

---

124 **LARGO HONDA** **FINDS 1010508254**
554 NE 1ST AVE **ECHO N/A**
FLORIDA CITY, FL 33034

FINDS:

Registry ID: 110032833165

Environmental Interest/Information System

US National Pollutant Discharge Elimination System (NPDES) module of the Compliance Information System (ICIS) tracks surface water permits issued under the Clean Water Act. Under NPDES, all facilities that discharge pollutants from any point source into waters of the United States are required to obtain a permit. The permit will likely contain limits on what can be discharged, impose monitoring and reporting requirements, and include other provisions to ensure that the discharge does not adversely affect water quality.

Florida Environmental System Today Application (FIESTA) Data Maintenance (FDM) system maintains entity, environmental interest and affiliation data for the State of Florida.

Click this hyperlink while viewing on your computer to access additional FINDS: detail in the EDR Site Report.

ECHO:

Envid:	1010508254
Registry ID:	110032833165
DFR URL:	http://echo.epa.gov/detailed-facility-report?fid=110032833165

---

125 **NO PERMIT REQUIRED - NO GREASE DISCHARGE** **FL Miami-Dade Co. GTO** **S104938195**
210 N KROME AVE **N/A**
FLORIDA CITY, FL 33034

Miami-Dade Co. GTO:

Region:	DADE
Facility ID:	200104031025030
Permit Status:	FACILITY NO LONGER NEEDS A PERMIT OR CLOSED
Permit Code:	7
Work Group:	GDO
Work Group Number:	5301
Permit Number:	GDO-00005301

DRAFT

NO PERMIT REQUIRED - NO GREASE DISCHARGE (Continued) **S104938195**

Address Description:	Not reported
Folio:	1678240000850
Title Code:	AOP
Title Code Description:	ANNUAL OPERATING PERMIT
Permit Title:	FATS, OILS AND GREASE DISCHARGE CONTROL
Permit Class:	NPC
Permit Class Description:	NO PERMIT CLASS

---

126 **DOLLAR GENERAL** **FL NPDES** **S111788572**
N/A

FLORIDA CITY, FL

WASTEWATER:

Facility ID:	FLR10LI55
Facility Type:	Construction Stormwater GP
Status:	Active - Existing, permitted facility/site for which effluent, reclaimed water or wastewater residual discharge into the environment and/or monitoring is taking place.
District Office:	TLST
NPDES Permitted Site:	Not reported
Environmental Interest:	Not reported
Owner Type:	Unknown
Permit Capacity:	Not reported
Party Name:	Hector Vinas, PMTE
Company Name:	FC Palm Dr LLC
RP Address:	2760 N University Dr
RP Address 2:	Not reported
RP City,Stat,Zip:	Davie FL 33024
Telephone:	9544998663
Email:	hrvonecorp@gmail.com
Issue Date:	03/04/2012
Effective Date:	03/04/2012
Expiration Date:	03/03/2017
DOC Description:	Generic Permit
Latitude Degrees:	25
Latitude Minutes:	26
Latitude Seconds:	52.62
Longitude Degrees:	80
Longitude Minutes:	29
Longitude Seconds:	5.05
Treatment:	Not reported
Decode For Fstatus:	Active

---

127 **DIMARE HOMESTEAD** **FL Enforcement** **S107717678**
258 NORTHWEST 1 AVENUE **FL TIER 2** **N/A**
HOMESTEAD, FL 33034

Enforcement Miami-Dade:

Region:	DADE
Enforcement Officer:	ALEXANDRA DAVIS
Facility Type:	Sewer
Facility Status:	Closed
Facility Status Code:	C
Facility Type Code:	SEW
Status Date:	7/25/1997
Case Level:	Ticket Issued

DRAFT

DIMARE HOMESTEAD (Continued) **S107717678**

Case Number:	1994050213482290
Case Description:	DISCHARGING PROHIBITED SUBSTANCES TO SEWERS
Address Description:	p.o. box 1160 homestead fl.
Folio:	1678240170090
Officer Name:	ALEXANDRA DAVIS
Case Status Level:	T
Work Group:	NONE
Work Group Number:	0

Region:	DADE
Enforcement Officer:	Not reported
Facility Type:	Stationary Air Source
Facility Status:	Closed
Facility Status Code:	C
Facility Type Code:	AIR[S]
Status Date:	3/6/2007
Case Level:	Ticket Issued
Case Number:	2007020809333840
Case Description:	VIOL. OF ORDER OF DIRECTOR
Address Description:	Not reported
Folio:	1678240000730
Officer Name:	Not reported
Case Status Level:	T
Work Group:	COM
Work Group Number:	43989

TIER 2:

Year:	Not reported
Facility Id:	Not reported
Active Date:	01/01/1988
Inactive Date:	01/01/2005
Sale Pending:	False
Original Date:	Not reported
PLOT Source:	GPS
Latitude:	25.472190
Longitude:	-80.479420
LEPC District:	11
Counties:	Monroe,Miami-Dade,Broward,
SERC:	7206
Program Level:	0
PRIME:	7206
SIC Code:	0723
SIC Code 2:	Not reported
NAICS Code:	115114

Other Chemical Data:

Report Year:	2001
Tier 2 Report ID:	74396
Chemical ID:	87875
CAS Number:	8006619
Chemical Name:	GASOLINE
Chemical Date:	1/2/1972
Average Amount:	1
Maximum Amount:	1000
Location ID:	290613
Chemical State:	LIQUID
Mixture:	False

DRAFT

DIMARE HOMESTEAD (Continued) **S107717678**

Mixture Percent:	100.00
Containter:	CONV
Pressure:	CONV
Temperature:	CONV
Average Amount:	1
Maximum Amount:	1000
Days on Site:	365
Site Plan:	False
Site Plan Document:	Not reported
Private Location:	False
Location:	Not reported

Report Year:	2001
Tier 2 Report ID:	74396
Chemical ID:	87874
CAS Number:	7782505
Chemical Name:	CHLORINE
Chemical Date:	1/2/1972
Average Amount:	1
Maximum Amount:	1750
Location ID:	290612
Chemical State:	LIQUID
Mixture:	False
Mixture Percent:	100.00
Containter:	CONV
Pressure:	CONV
Temperature:	CONV
Average Amount:	1
Maximum Amount:	1750
Days on Site:	365
Site Plan:	False
Site Plan Document:	Not reported
Private Location:	False
Location:	Not reported

Report Year:	1993
Tier 2 Report ID:	4954
Chemical ID:	57968
CAS Number:	7782505
Chemical Name:	CHLORINE
Chemical Date:	1/2/1972
Average Amount:	3
Maximum Amount:	3200
Location ID:	159418
Chemical State:	GAS
Mixture:	False
Mixture Percent:	100.00
Containter:	CONV
Pressure:	CONV
Temperature:	CONV
Average Amount:	3
Maximum Amount:	3200
Days on Site:	365
Site Plan:	False
Site Plan Document:	Not reported

DRAFT

DIMARE HOMESTEAD (Continued) **S107717678**

Private Location:	False
Location:	Not reported

Report Year:	1994
Tier 2 Report ID:	13227
Chemical ID:	57967
CAS Number:	7782505
Chemical Name:	CHLORINE
Chemical Date:	1/2/1972
Average Amount:	3
Maximum Amount:	3200
Location ID:	173640
Chemical State:	GAS
Mixture:	False
Mixture Percent:	100.00
Containter:	CONV
Pressure:	CONV
Temperature:	CONV
Average Amount:	3
Maximum Amount:	3200
Days on Site:	365
Site Plan:	False
Site Plan Document:	Not reported
Private Location:	False
Location:	Not reported

Report Year:	1995
Tier 2 Report ID:	21701
Chemical ID:	57966
CAS Number:	7782505
Chemical Name:	CHLORINE
Chemical Date:	1/2/1972
Average Amount:	3
Maximum Amount:	3200
Location ID:	188972
Chemical State:	GAS
Mixture:	False
Mixture Percent:	100.00
Containter:	CONV
Pressure:	CONV
Temperature:	CONV
Average Amount:	3
Maximum Amount:	3200
Days on Site:	365
Site Plan:	False
Site Plan Document:	Not reported
Private Location:	False
Location:	Not reported

Report Year:	1996
Tier 2 Report ID:	30206
Chemical ID:	57965
CAS Number:	7782505
Chemical Name:	CHLORINE

DRAFT

DIMARE HOMESTEAD (Continued) **S107717678**

Chemical Date:	1/2/1972
Average Amount:	1
Maximum Amount:	1750
Location ID:	204245
Chemical State:	GAS
Mixture:	False
Mixture Percent:	100.00
Containter:	CONV
Pressure:	CONV
Temperature:	CONV
Average Amount:	1
Maximum Amount:	1750
Days on Site:	150
Site Plan:	False
Site Plan Document:	Not reported
Private Location:	False
Location:	Not reported

Report Year:	1997
Tier 2 Report ID:	38823
Chemical ID:	57964
CAS Number:	7782505
Chemical Name:	CHLORINE
Chemical Date:	1/2/1972
Average Amount:	1
Maximum Amount:	1750
Location ID:	219849
Chemical State:	GAS
Mixture:	False
Mixture Percent:	100.00
Containter:	CONV
Pressure:	CONV
Temperature:	CONV
Average Amount:	1
Maximum Amount:	1750
Days on Site:	150
Site Plan:	False
Site Plan Document:	Not reported
Private Location:	False
Location:	Not reported

Report Year:	1998
Tier 2 Report ID:	47452
Chemical ID:	57963
CAS Number:	7782505
Chemical Name:	CHLORINE
Chemical Date:	1/2/1972
Average Amount:	1
Maximum Amount:	1750
Location ID:	236351
Chemical State:	GAS
Mixture:	False
Mixture Percent:	100.00
Containter:	CONV
Pressure:	CONV

DRAFT

DIMARE HOMESTEAD (Continued) **S107717678**

Temperature:	CONV
Average Amount:	1
Maximum Amount:	1750
Days on Site:	365
Site Plan:	False
Site Plan Document:	Not reported
Private Location:	False
Location:	Not reported

Report Year:	1999
Tier 2 Report ID:	56309
Chemical ID:	57962
CAS Number:	7782505
Chemical Name:	CHLORINE
Chemical Date:	1/2/1972
Average Amount:	1
Maximum Amount:	1750
Location ID:	253566
Chemical State:	LIQUID
Mixture:	False
Mixture Percent:	100.00
Containter:	CONV
Pressure:	CONV
Temperature:	CONV
Average Amount:	1
Maximum Amount:	1750
Days on Site:	365
Site Plan:	False
Site Plan Document:	Not reported
Private Location:	False
Location:	Not reported

Report Year:	2000
Tier 2 Report ID:	65384
Chemical ID:	57961
CAS Number:	8006619
Chemical Name:	GASOLINE
Chemical Date:	1/2/1972
Average Amount:	1
Maximum Amount:	1000
Location ID:	271814
Chemical State:	LIQUID
Mixture:	False
Mixture Percent:	100.00
Containter:	CONV
Pressure:	CONV
Temperature:	CONV
Average Amount:	1
Maximum Amount:	1000
Days on Site:	300
Site Plan:	False
Site Plan Document:	Not reported
Private Location:	False
Location:	Not reported

DRAFT

DIMARE HOMESTEAD (Continued) **S107717678**

Report Year:	2000
Tier 2 Report ID:	65384
Chemical ID:	57960
CAS Number:	7782505
Chemical Name:	CHLORINE
Chemical Date:	1/2/1972
Average Amount:	1
Maximum Amount:	1750
Location ID:	271813
Chemical State:	GAS
Mixture:	False
Mixture Percent:	100.00
Containter:	CONV
Pressure:	CONV
Temperature:	CONV
Average Amount:	1
Maximum Amount:	1750
Days on Site:	160
Site Plan:	False
Site Plan Document:	Not reported
Private Location:	False
Location:	Not reported

Report Year:	1993
Tier 2 Report ID:	4954
Chemical ID:	5514
CAS Number:	74986
Chemical Name:	PROPANE
Chemical Date:	1/2/1972
Average Amount:	4
Maximum Amount:	25500
Location ID:	159417
Chemical State:	GAS
Mixture:	False
Mixture Percent:	100.00
Containter:	CONV
Pressure:	CONV
Temperature:	CONV
Average Amount:	4
Maximum Amount:	25500
Days on Site:	365
Site Plan:	False
Site Plan Document:	Not reported
Private Location:	False
Location:	Not reported

Report Year:	1994
Tier 2 Report ID:	13227
Chemical ID:	5513
CAS Number:	74986
Chemical Name:	PROPANE
Chemical Date:	1/2/1972
Average Amount:	4
Maximum Amount:	25500
Location ID:	173639

DRAFT

DIMARE HOMESTEAD (Continued) **S107717678**

Chemical State:	GAS
Mixture:	False
Mixture Percent:	100.00
Containter:	CONV
Pressure:	CONV
Temperature:	CONV
Average Amount:	4
Maximum Amount:	25500
Days on Site:	365
Site Plan:	False
Site Plan Document:	Not reported
Private Location:	False
Location:	Not reported

Report Year:	1995
Tier 2 Report ID:	21701
Chemical ID:	5512
CAS Number:	74986
Chemical Name:	PROPANE
Chemical Date:	1/2/1972
Average Amount:	4
Maximum Amount:	25500
Location ID:	188971
Chemical State:	GAS
Mixture:	False
Mixture Percent:	100.00
Containter:	CONV
Pressure:	CONV
Temperature:	CONV
Average Amount:	4
Maximum Amount:	25500
Days on Site:	365
Site Plan:	False
Site Plan Document:	Not reported
Private Location:	False
Location:	Not reported

Report Year:	2004
Tier 2 Report ID:	95544
Chemical ID:	249366
CAS Number:	7782505
Chemical Name:	Chlorine
Chemical Date:	1/4/2007
Average Amount:	1
Maximum Amount:	249
Location ID:	428372
Chemical State:	Gas
Mixture:	False
Mixture Percent:	100.00
Containter:	L - CYLINDER
Pressure:	2 - GREATER THAN AMBIENT PRESSURE
Temperature:	4 - AMBIENT TEMPERATURE
Average Amount:	1
Maximum Amount:	249
Days on Site:	150

DRAFT

DIMARE HOMESTEAD (Continued) **S107717678**

Site Plan:	False
Site Plan Document:	Not reported
Private Location:	False
Location:	AT THE SOUTH END OF THE BUILDING

Report Year:	2005
Tier 2 Report ID:	95545
Chemical ID:	249365
CAS Number:	7782505
Chemical Name:	Chlorine
Chemical Date:	1/4/2007
Average Amount:	1
Maximum Amount:	249
Location ID:	428371
Chemical State:	Gas
Mixture:	False
Mixture Percent:	100.00
Containter:	L - CYLINDER
Pressure:	1 - AMBIENT PRESSURE
Temperature:	4 - AMBIENT TEMPERATURE
Average Amount:	1
Maximum Amount:	249
Days on Site:	150
Site Plan:	False
Site Plan Document:	Not reported
Private Location:	False
Location:	SOUTH END OF BUILDING

Report Year:	2003
Tier 2 Report ID:	83390
Chemical ID:	174743
CAS Number:	8006619
Chemical Name:	GASOLINE
Chemical Date:	1/2/1972
Average Amount:	1
Maximum Amount:	1000
Location ID:	332098
Chemical State:	Liquid
Mixture:	True
Mixture Percent:	.00
Containter:	A - ABOVE GROUND TANK
Pressure:	1 - AMBIENT PRESSURE
Temperature:	4 - AMBIENT TEMPERATURE
Average Amount:	1
Maximum Amount:	1000
Days on Site:	300
Site Plan:	False
Site Plan Document:	Not reported
Private Location:	False
Location:	Not reported

Report Year:	2003
Tier 2 Report ID:	83390
Chemical ID:	174742

DRAFT

DIMARE HOMESTEAD (Continued) **S107717678**

CAS Number:	68476346
Chemical Name:	DIESEL FUEL OIL (HIGH SULFUR)
Chemical Date:	1/2/1972
Average Amount:	1
Maximum Amount:	500
Location ID:	332097
Chemical State:	LIQUID
Mixture:	True
Mixture Percent:	.00
Containter:	A - ABOVE GROUND TANK
Pressure:	1 - AMBIENT PRESSURE
Temperature:	4 - AMBIENT TEMPERATURE
Average Amount:	1
Maximum Amount:	500
Days on Site:	50
Site Plan:	False
Site Plan Document:	Not reported
Private Location:	False
Location:	Not reported

Report Year:	2003
Tier 2 Report ID:	83390
Chemical ID:	174741
CAS Number:	7782505
Chemical Name:	Chlorine
Chemical Date:	1/2/1972
Average Amount:	1
Maximum Amount:	3500
Location ID:	332096
Chemical State:	Gas
Mixture:	False
Mixture Percent:	100.00
Containter:	L - CYLINDER
Pressure:	2 - GREATER THAN AMBIENT PRESSURE
Temperature:	4 - AMBIENT TEMPERATURE
Average Amount:	1
Maximum Amount:	3500
Days on Site:	150
Site Plan:	False
Site Plan Document:	Not reported
Private Location:	False
Location:	S END OF BLDG

Report Year:	2002
Tier 2 Report ID:	79748
Chemical ID:	154198
CAS Number:	7782505
Chemical Name:	Chlorine
Chemical Date:	1/2/1972
Average Amount:	1
Maximum Amount:	3500
Location ID:	305611
Chemical State:	Gas
Mixture:	False
Mixture Percent:	100.00

DRAFT

DIMARE HOMESTEAD (Continued) **S107717678**

Containter:	L - CYLINDER
Pressure:	1 - AMBIENT PRESSURE
Temperature:	4 - AMBIENT TEMPERATURE
Average Amount:	1
Maximum Amount:	3500
Days on Site:	365
Site Plan:	False
Site Plan Document:	Not reported
Private Location:	False
Location:	Not reported

Report Year:	2001
Tier 2 Report ID:	74396
Chemical ID:	131360
CAS Number:	68476346
Chemical Name:	DIESEL FUEL OIL (HIGH SULFUR)
Chemical Date:	1/2/1972
Average Amount:	1
Maximum Amount:	500
Location ID:	290611
Chemical State:	LIQUID
Mixture:	False
Mixture Percent:	100.00
Containter:	CONV
Pressure:	CONV
Temperature:	CONV
Average Amount:	1
Maximum Amount:	500
Days on Site:	365
Site Plan:	False
Site Plan Document:	Not reported
Private Location:	False
Location:	Not reported

Report Year:	2000
Tier 2 Report ID:	65384
Chemical ID:	110257
CAS Number:	68476346
Chemical Name:	DIESEL FUEL OIL (HIGH SULFUR)
Chemical Date:	1/2/1972
Average Amount:	1
Maximum Amount:	500
Location ID:	271812
Chemical State:	LIQUID
Mixture:	False
Mixture Percent:	100.00
Containter:	CONV
Pressure:	CONV
Temperature:	CONV
Average Amount:	1
Maximum Amount:	500
Days on Site:	300
Site Plan:	False
Site Plan Document:	Not reported
Private Location:	False

DRAFT

DIMARE HOMESTEAD (Continued) **S107717678**

Location: Not reported

Company Info:

Company Name:	DIMARE HOMESTEAD
Company Address:	POST OFFICE BOX 900460
Company City,St,Zip:	HOMESTEAD, FL 33090-
Company Phone:	Not reported
Company Fax:	Not reported
Company Email:	Not reported
FEI Number:	591226243
Comany Contact Name:	KIP RABIN
Cmpny Contact Phone:	305-245-4211
Reduced Fees:	False
Exempt Fees:	False
Electronic Filing:	False
Employee:	Not reported
Comments:	6/14/2007: SPOKE WITH GONZALEZ TO INQUIRE ABOUT SOME MATERIAL HANDLING EQUIPMENT (MHE) THAT MIGHT HAD SOME BATTERIES. MR. GONZALEZ STATED THAT HE DOES HAVE FORKLIFTS THAT ARE RAN BY THE PROPANE THAT HE REPORTED ON THE TIER TWOS. ALSO, THE BATTERIES ARE SMALL LIKE CAR BATTERIES. THE PHOTO THAT WAS TAKEN FROM THE INTERNET WAS QUESTION, AND HE INDICATED THAT FACILITY WAS NOT LOCATED IN FLORIDA, PROBABLY THE REPACKAGING PLANT. MCK.

County:	MIAMI-DADE
SEC302:	True
Active Date:	1/1/1988
Inactive Date:	Not reported
Old HMIS Date:	9/25/1990
Visit for 2001:	False
Visit for 2002:	True
Visit for 2003:	False
Visit for 2004:	True
Visit for 2005:	False
Site Visit Date:	Not reported

---

127 **DIMARE HOMESTEAD - REPACK DISTRIBUTION** **FL TIER 2** **S115594366**
258 NW 1ST AVENUE **N/A**
FLORIDA CITY, FL 33034

TIER 2:

Year:	2015
Facility Id:	5410903
Active Date:	Not reported
Inactive Date:	Not reported
Sale Pending:	Not reported
Original Date:	Not reported
PLOT Source:	Not reported
Latitude:	25.449653
Longitude:	-80.47900099999998
LEPC District:	Not reported
Counties:	Not reported

DRAFT

DIMARE HOMESTEAD - REPACK DISTRIBUTION (Continued) **S115594366**

SERC: Not reported
Program Level: Not reported
PRIME: Not reported
SIC Code: 0723
SIC Code 2: Not reported
NAICS Code: 115114
Last Modified Date: 02/23/2016
First Submit Date: 02/23/2016
Data Submitted By: Mark Perez
Company Name: DIMARE HOMESTEAD, INC
Comments: Not reported

Contact:
Contact ID: Not reported
Year: 2015
Facility Id: 5410903
Contact Type: Emergency Contact
Contact Name: JOSEPH LUMLEY
Contact Title: Not reported
Contact Phone: 305-219-0908
Contact 24Hr Phone: Not reported
Contact Telephone 2: 305-219-0908
Contact Telephone 3: Not reported
Contact Telephone 4: 305-245-4211
Contact Telephone 5: Not reported
Contact Telephone 6: 305-245-4211
Contact Email: mark.perez@dimarefresh.com

Year: 2014
Facility Id: 5001499
Active Date: Not reported
Inactive Date: Not reported
Sale Pending: Not reported
Original Date: Not reported
PLOT Source: Not reported
Latitude: 25.449653
Longitude: -80.47900099999998
LEPC District: Not reported
Counties: Not reported
SERC: Not reported
Program Level: Not reported
PRIME: Not reported
SIC Code: 0723
SIC Code 2: Not reported
NAICS Code: 115114
Last Modified Date: 02/25/2015
First Submit Date: 02/25/2015
Data Submitted By: Mark Perez
Company Name: DIMARE HOMESTEAD, INC
Comments: Not reported

Contact:
Contact ID: Not reported
Year: 2014
Facility Id: 5001499

DRAFT

DIMARE HOMESTEAD - REPACK DISTRIBUTION (Continued) **S115594366**

Contact Type:	Emergency Contact
Contact Name:	JOSEPH LUMLEY
Contact Title:	Not reported
Contact Phone:	305-219-0908
Contact 24Hr Phone:	Not reported
Contact Telephone 2:	305-219-0908
Contact Telephone 3:	Not reported
Contact Telephone 4:	Not reported
Contact Telephone 5:	Not reported
Contact Telephone 6:	Not reported
Contact Email:	mark.perez@dimarefresh.com

Year:	2013
Facility Id:	4561335
Active Date:	Not reported
Inactive Date:	Not reported
Sale Pending:	Not reported
Original Date:	Not reported
PLOT Source:	Not reported
Latitude:	05.4498083
Longitude:	-80.47928
LEPC District:	Not reported
Counties:	Not reported
SERC:	Not reported
Program Level:	Not reported
PRIME:	Not reported
SIC Code:	0723
SIC Code 2:	Not reported
NAICS Code:	115114
Last Modified Date:	06/18/2014
First Submit Date:	02/27/2014
Data Submitted By:	Mark Perez
Company Name:	DIMARE HOMESTEAD, INC
Comments:	Not reported

Contact:

Contact ID:	Not reported
Year:	2013
Facility Id:	4561335
Contact Type:	Owner / Operator
Contact Name:	JOSEPH LUMLEY
Contact Title:	Not reported
Contact Phone:	305-245-4211
Contact 24Hr Phone:	Not reported
Contact Telephone 2:	Not reported
Contact Telephone 3:	Not reported
Contact Telephone 4:	Not reported
Contact Telephone 5:	Not reported
Contact Telephone 6:	Not reported
Contact Email:	mark.perez@dimarefresh.com

Year:	2012

DRAFT

DIMARE HOMESTEAD - REPACK DISTRIBUTION (Continued) **S115594366**

Facility Id:	4292913
Active Date:	Not reported
Inactive Date:	Not reported
Sale Pending:	Not reported
Original Date:	Not reported
PLOT Source:	Not reported
Latitude:	05.4498083
Longitude:	-80.47928
LEPC District:	Not reported
Counties:	Not reported
SERC:	Not reported
Program Level:	Not reported
PRIME:	Not reported
SIC Code:	0723
SIC Code 2:	Not reported
NAICS Code:	115114
Last Modified Date:	09/23/2013
First Submit Date:	09/23/2013
Data Submitted By:	Florida Division of Emergency Management
Company Name:	DIMARE HOMESTEAD, INC
Comments:	Not reported

Contact:

Contact ID:	Not reported
Year:	2012
Facility Id:	4292913
Contact Type:	Tier II Emergency Contact
Contact Name:	JACK LUMLEY
Contact Title:	Not reported
Contact Phone:	305-245-4211
Contact 24Hr Phone:	Not reported
Contact Telephone 2:	Not reported
Contact Telephone 3:	Not reported
Contact Telephone 4:	Not reported
Contact Telephone 5:	Not reported
Contact Telephone 6:	Not reported
Contact Email:	mark.perez@dimarefresh.com

Contact ID:	Not reported
Year:	2012
Facility Id:	4292913
Contact Type:	Tier II Secondary 24 Hour Contact
Contact Name:	MARK PEREZ
Contact Title:	Not reported
Contact Phone:	Not reported
Contact 24Hr Phone:	Not reported
Contact Telephone 2:	Not reported
Contact Telephone 3:	Not reported
Contact Telephone 4:	Not reported
Contact Telephone 5:	Not reported
Contact Telephone 6:	Not reported
Contact Email:	mark.perez@dimarefresh.com

Contact ID:	Not reported
Year:	2012
Facility Id:	4292913
Contact Type:	Owner / Operator
Contact Name:	JACK LUMLEY

DRAFT

DIMARE HOMESTEAD - REPACK DISTRIBUTION (Continued) **S115594366**

Contact Title:	Not reported
Contact Phone:	Not reported
Contact 24Hr Phone:	Not reported
Contact Telephone 2:	Not reported
Contact Telephone 3:	Not reported
Contact Telephone 4:	Not reported
Contact Telephone 5:	Not reported
Contact Telephone 6:	Not reported
Contact Email:	mark.perez@dimarefresh.com

Contact ID:	Not reported
Year:	2012
Facility Id:	4292913
Contact Type:	Tier II Secondary Contact
Contact Name:	MARK PEREZ
Contact Title:	Not reported
Contact Phone:	305-245-4211
Contact 24Hr Phone:	Not reported
Contact Telephone 2:	Not reported
Contact Telephone 3:	Not reported
Contact Telephone 4:	Not reported
Contact Telephone 5:	Not reported
Contact Telephone 6:	Not reported
Contact Email:	mark.perez@dimarefresh.com

Contact ID:	Not reported
Year:	2012
Facility Id:	4292913
Contact Type:	Tier II Emergency 24 Hour Contact
Contact Name:	JACK LUMLEY
Contact Title:	Not reported
Contact Phone:	Not reported
Contact 24Hr Phone:	Not reported
Contact Telephone 2:	Not reported
Contact Telephone 3:	Not reported
Contact Telephone 4:	Not reported
Contact Telephone 5:	Not reported
Contact Telephone 6:	Not reported
Contact Email:	mark.perez@dimarefresh.com

127 **DIMARE HOMESTEAD, INC.** **FL DADE CO AW** **S120038795**
258 NW 1 AVE **N/A**
FLORIDA CITY, FL 33034

DADE CO AW:

Region:	DADE
Facility ID:	199907081336101
Permit Code:	5
Permit Status:	PERMIT ISSUED
Work Group:	AW
Work Group Number:	26
Permit Number:	AW-00000026
Address Description:	Not reported
Folio:	1678240000730
Title Code:	AOP

DRAFT

DIMARE HOMESTEAD, INC. (Continued) **S120038795**

Title Code Description: ANNUAL OPERATING PERMIT
Permit Title: AGRICULTURAL WASTE
Permit Class: 3
Permit Class Description: AGRICUTURAL FAC W/DIS TO SS WIH SPC FLOW

---

128 **CRACKER BARREL OLD COUNTRY STORE** **FINDS** **1011400367**
155 N KROME AVE **N/A**
FLORIDA CITY, FL 33034

FINDS:

Registry ID: 110035495167

Environmental Interest/Information System
Florida Environmental System Today Application (FIESTA) Data Maintenance (FDM) system maintains entity, environmental interest and affiliation data for the State of Florida.

Click this hyperlink while viewing on your computer to access additional FINDS: detail in the EDR Site Report.

---

129 **K AND G MOTORCYCLE SERVICES, LLC.** **FL Miami-Dade IW** **S118741784**
127 N KROME AVE **N/A**
FLORIDA CITY, FL 33034

Miami-Dade Co. IW5:
Region: DADE
Facility ID: 201607080919163
Permit Status: PERMIT ISSUED
Permit Code: 5
Work Group: IW5
Work Group Number: 22377
Permit Number: IW5-00022377
Address Description: Not reported
Folio: 1679190010372
Title Code: AOP
Title Code Description: ANNUAL OPERATING PERMIT
Permit Title: INDUSTRIAL WASTE 5
Permit Class: REG
Permit Class Description: Regular permit

---

129 **REDDEN CONSTRUCTION** **FL NPDES** **S118895709**
127 N KROME AVE **N/A**
HOMESTEAD, FL

WASTEWATER:
Facility ID: FLR10QI72
Facility Type: Construction Stormwater GP
Status: Active - Existing, permitted facility/site for which effluent, reclaimed water or wastewater residual discharge into the environment and/or monitoring is taking place.
District Office: TLST
NPDES Permitted Site: Not reported
Environmental Interest: Not reported

DRAFT

REDDEN CONSTRUCTION (Continued) **S118895709**

Owner Type:	Private
Permit Capacity:	Not reported
Party Name:	Bernard Feely, President
Company Name:	Not reported
RP Address:	127 N Krome Ave
RP Address 2:	Not reported
RP City,Stat,Zip:	Homestead FL 33030-6016
Telephone:	3052380119
Email:	info@masterexcavators.com
Issue Date:	08/07/2016
Effective Date:	08/07/2016
Expiration Date:	08/06/2021
DOC Description:	Generic Permit
Latitude Degrees:	25
Latitude Minutes:	26
Latitude Seconds:	58.12
Longitude Degrees:	80
Longitude Minutes:	28
Longitude Seconds:	36.81
Treatment:	Not reported
Decode For Fstatus:	Active

---

130 **COMMERCIAL BUILDING** **FL ASBESTOS** **S121150134**
237 NW 1 ST **N/A**
FLORIDA CITY, FL 33034

ASBESTOS:

Facility ID:	AS02511856
Notification ID:	71812
Notification Type:	ORIGINAL
Project Type:	DEMOLITION
Notification Status:	REVIEWED
Site Name:	254 SW 344 ST
Ordered Demolition?:	N
Annual Notification:	Not reported
Owner Name:	MIAMI DADE COUNTY
Contractor Name:	BANNERMAN GROUP INC
Start Date:	03/19/2013
Finish Date:	03/31/2013
Cementitious RACM:	N
Cementitious SF:	Not reported
Floor RACM:	N
Floor SF:	Not reported
Pipe RACM:	Y
Pipe SF:	Not reported
CF RACM:	Not reported
Roof RACM:	N
Roof SF:	Not reported
Surface Mat RACM:	Y
Surface Mat SF:	Not reported
Waste Disposal Site:	WM RECYCLNG SUN 5
Waste Disposal Address:	790 HILLBRATH DRIVE
Waste Disposal City:	LAKE WORTH
Waste Disposal State:	FL
Waste Disposal Zip:	33462
Transporter Name:	SOLID WASTE SYSTEMS
Contractor is Transporter:	Not reported
Waste Disp ID:	66597

DRAFT

COMMERCIAL BUILDING (Continued) **S121150134**

Waste Disp Source:	W
Transporter Address:	790 HILLBRATH
Transporter City:	LAKE WORTH
Transporter State:	FL
Transporter Zip:	Not reported
Date Receive:	Not reported
Facility ID:	AS02511856
Notification ID:	71124
Notification Type:	COURTESY
Project Type:	RENOVATION
Notification Status:	REVIEWED
Site Name:	SAME
Ordered Demolition?:	N
Annual Notification:	Not reported
Owner Name:	MIAMI DADE COUNTY
Contractor Name:	ACR ENVIRONMENTAL, INC
Start Date:	01/25/2013
Finish Date:	01/25/2013
Cementitious RACM:	N
Cementitious SF:	Not reported
Floor RACM:	N
Floor SF:	Not reported
Pipe RACM:	N
Pipe SF:	Not reported
CF RACM:	Not reported
Roof RACM:	N
Roof SF:	Not reported
Surface Mat RACM:	N
Surface Mat SF:	Not reported
Waste Disposal Site:	MONARCH HILL LANDFILL
Waste Disposal Address:	3000 NW 48TH ST (HILTON RD)
Waste Disposal City:	POMPANO BEACH
Waste Disposal State:	FL
Waste Disposal Zip:	33073
Transporter Name:	Not reported
Contractor is Transporter:	Y
Waste Disp ID:	55093
Waste Disp Source:	W
Transporter Address:	Not reported
Transporter City:	Not reported
Transporter State:	Not reported
Transporter Zip:	Not reported
Date Receive:	Not reported
Facility ID:	AS02511856
Notification ID:	71403
Notification Type:	COURTESY
Project Type:	RENOVATION
Notification Status:	REVIEWED
Site Name:	SAME
Ordered Demolition?:	N
Annual Notification:	Not reported
Owner Name:	MIAMI DADE COUNTY
Contractor Name:	ACR ENVIRONMENTAL, INC
Start Date:	02/14/2013
Finish Date:	02/14/2013

DRAFT

COMMERCIAL BUILDING (Continued) **S121150134**

Cementitious RACM:	N
Cementitious SF:	Not reported
Floor RACM:	N
Floor SF:	Not reported
Pipe RACM:	N
Pipe SF:	Not reported
CF RACM:	Not reported
Roof RACM:	N
Roof SF:	Not reported
Surface Mat RACM:	N
Surface Mat SF:	Not reported
Waste Disposal Site:	Not reported
Waste Disposal Address:	Not reported
Waste Disposal City:	Not reported
Waste Disposal State:	Not reported
Waste Disposal Zip:	Not reported
Transporter Name:	Not reported
Contractor is Transporter:	Y
Waste Disp ID:	Not reported
Waste Disp Source:	Not reported
Transporter Address:	Not reported
Transporter City:	Not reported
Transporter State:	Not reported
Transporter Zip:	Not reported
Date Receive:	Not reported

---

131 **ERNS** **93189017**

430 SOUTH DIXIE HWY **N/A**
HOLLYWOOD, FL 33034

Click this hyperlink while viewing on your computer to access additional ERNS detail in the EDR Site Report.

---

132 **CORAL CAY RESTAURANTS, LLC DBA BURGER KING #1903** **FL Enforcement** **S104247170**
40 SE 1 AVE **FL Miami-Dade Co. GTO** **N/A**
FLORIDA CITY, FL 33033

Enforcement Miami-Dade:

Region:	DADE
Enforcement Officer:	Not reported
Facility Type:	Grease Trap Ordinance
Facility Status:	Open
Facility Status Code:	O
Facility Type Code:	GTO
Status Date:	11/13/2017
Case Level:	Ticket Issued
Case Number:	2017110814151800
Case Description:	24-29
Address Description:	Not reported
Folio:	1679300010243
Officer Name:	Not reported
Case Status Level:	T
Work Group:	GDO
Work Group Number:	693

DRAFT

CORAL CAY RESTAURANTS, LLC DBA BURGER KING #1903 (Continued) **S104247170**

Miami-Dade Co. GTO:

Region:	DADE
Facility ID:	199903091028330
Permit Status:	NOV ISSUED
Permit Code:	2
Work Group:	GDO
Work Group Number:	693
Permit Number:	GDO-00000693
Address Description:	Not reported
Folio:	1679300010243
Title Code:	AOP
Title Code Description:	ANNUAL OPERATING PERMIT
Permit Title:	FATS, OILS AND GREASE DISCHARGE CONTROL
Permit Class:	MGRU
Permit Class Description:	MANUAL GREASE RECOVERY UNIT

---

132 **PARK ROYAL INN** **FL AST** **A100167802**
100 US HWY 1 **N/A**
FLORIDA CITY, FL 33034

AST:

Facility ID:	8736709
Facility Status:	OPEN
Type Description:	Fuel user/Non-retail
Facility Phone:	(305) 247-3200
DEP Contractor Own:	P
Region:	STATE
Positioning Method:	Not reported
Lat/Long (dms):	Not reported

Owner:

Owner Id:	16388
Owner Name:	PARK ROYAL INN
Owner Address:	100 US HWY 1
Owner Address 2:	Not reported
Owner City,St,Zip:	FLORIDA CITY, FL 33034
Owner Contact:	Not reported
Owner Phone:	(305) 247-3200

Tank Id:	1
Status:	In service
Status Date:	Not reported
Install Date:	Not reported
Substance:	Vehicular diesel
Content Description:	Vehicular Diesel
Gallons:	280
Tank Location:	ABOVEGROUND

Tank Id:	2
Status:	In service
Status Date:	Not reported
Install Date:	Not reported
Substance:	Vehicular diesel
Content Description:	Vehicular Diesel
Gallons:	550
Tank Location:	ABOVEGROUND

DRAFT

PARK ROYAL INN (Continued) **A100167802**

Click here for Florida Oculus:

---

132 **LONG JOHN SILVER'S #3507** **FL Miami-Dade Co. GTO** **S104246703**
20 SE 1 AVE **N/A**
FLORIDA CITY, FL 33034

Miami-Dade Co. GTO:

Region:	DADE
Facility ID:	199903091019130
Permit Status:	FACILITY NO LONGER NEEDS A PERMIT OR CLOSED
Permit Code:	7
Work Group:	GDO
Work Group Number:	211
Permit Number:	GDO-00000211
Address Description:	Not reported
Folio:	1679300010241
Title Code:	AOP
Title Code Description:	ANNUAL OPERATING PERMIT
Permit Title:	FATS, OILS AND GREASE DISCHARGE CONTROL
Permit Class:	IGT
Permit Class Description:	INGROUND GREASE TRAP

---

132 **SHELL-GATEWAY** **FL RGA LUST** **S115196772**
10 SE 1ST AVE **N/A**
FLORIDA CITY, FL

RGA LUST:

1999	SHELL-GATEWAY	10 SE 1ST AVE
1998	SHELL-GATEWAY	10 SE 1ST AVE

---

132 **FLORIDA CITY TEXACO INC** **EDR Hist Auto** **1020673040**
10 S E 1ST AVENUE **N/A**
HOMESTEAD, FL 33034

EDR Hist Auto

Year:	Name:	Type:
1980	FLORIDA CITY TEXACO INC	Gasoline Service Stations
1982	FLORIDA CITY TEXACO INC	Gasoline Service Stations
1983	FLORIDA CITY TEXACO INC	Gasoline Service Stations
1985	FLORIDA CITY TEXACO INC	Gasoline Service Stations
1986	FLORIDA CITY TEXACO INC	Gasoline Service Stations
1987	FLORIDA CITY TEXACO INC	Gasoline Service Stations
1988	FLORIDA CITY TEXACO INC	Gasoline Service Stations
1989	FLORIDA CITY TEXACO INC	Gasoline Service Stations
1990	FLORIDA CITY TEXACO INC	Gasoline Service Stations
1991	FLORIDA CITY TEXACO INC	Gasoline Service Stations
1992	FLORIDA CITY TEXACO INC	Gasoline Service Stations
1994	GATEWAY SHELL INC	Gasoline Service Stations, NEC
1995	GATEWAY SHELL INC	Gasoline Service Stations, NEC
1996	GATEWAY SHELL INC	Gasoline Service Stations, NEC

DRAFT

FLORIDA CITY TEXACO INC (Continued) **1020673040**

1997	GATEWAY SHELL INC	Gasoline Service Stations, NEC
1998	GATEWAY GAS	Gasoline Service Stations, NEC
1999	GATEWAY GAS	Gasoline Service Stations, NEC
2000	GATEWAY GAS	Gasoline Service Stations, NEC
2001	GATEWAY GAS	Gasoline Service Stations, NEC
2002	GATEWAY GAS	Gasoline Service Stations, NEC
2003	GATEWAY GAS	Gasoline Service Stations, NEC
2004	GATEWAY GAS	Gasoline Service Stations, NEC
2005	GATEWAY GAS	Gasoline Service Stations, NEC
2006	GATEWAY GAS	Gasoline Service Stations, NEC
2007	GATEWAY GAS	Gasoline Service Stations, NEC
2008	GATEWAY GAS	Gasoline Service Stations, NEC
2009	GATEWAY GAS	Gasoline Service Stations, NEC
2010	GATEWAY GAS	Gasoline Service Stations, NEC
2011	GATEWAY GAS	Gasoline Service Stations, NEC
2012	GATEWAY GAS	Gasoline Service Stations, NEC
2013	GATEWAY GAS	Gasoline Service Stations, NEC
2014	GATEWAY GAS	Gasoline Service Stations, NEC

---

132 **SHELL OIL CO** **RCRA NonGen / NLR** **1000701266**
10 SE 1ST AVE **FINDS** **FLD984173872**
FLORIDA CITY, FL 33034 **ECHO**

RCRA NonGen / NLR:
Date form received by agency: 12/16/2002
Facility name: SHELL OIL CO
Facility address: 10 SE 1ST AVE
FLORIDA CITY, FL 33034-5002
EPA ID: FLD984173872
Mailing address: PO BOX 2099
HOUSTON, TX 77252-2099
Contact: SONDRA BIENVENU
Contact address: 777 WALKER ST
HOUSTON, TX 77002-5316
Contact country: US
Contact telephone: 713-241-5036
Contact email: Not reported
EPA Region: 04
Classification: Non-Generator
Description: Handler: Non-Generators do not presently generate hazardous waste

Owner/Operator Summary:
Owner/operator name: CORINNE NEDERPELT
Owner/operator address: 600 W HILLSBORO BLVD STE 250
DEERFIELD BEACH, FL 33441
Owner/operator country: US
Owner/operator telephone: Not reported
Owner/operator email: Not reported
Owner/operator fax: Not reported
Owner/operator extension: Not reported
Legal status: Private
Owner/Operator Type: Owner
Owner/Op start date: 02/10/1999
Owner/Op end date: 02/11/1999

Owner/operator name: MOTIVA ENTERPRISES LLC
Owner/operator address: PO BOX 4540

DRAFT

SHELL OIL CO (Continued) **1000701266**

HOUSTON, TX 77210
Owner/operator country: US
Owner/operator telephone: Not reported
Owner/operator email: Not reported
Owner/operator fax: Not reported
Owner/operator extension: Not reported
Legal status: Private
Owner/Operator Type: Owner
Owner/Op start date: 02/10/1999
Owner/Op end date: Not reported

Handler Activities Summary:
U.S. importer of hazardous waste: No
Mixed waste (haz. and radioactive): No
Recycler of hazardous waste: No
Transporter of hazardous waste: No
Treater, storer or disposer of HW: No
Underground injection activity: No
On-site burner exemption: No
Furnace exemption: No
Used oil fuel burner: No
Used oil processor: No
User oil refiner: No
Used oil fuel marketer to burner: No
Used oil Specification marketer: No
Used oil transfer facility: No
Used oil transporter: No

. Waste code: D001
. Waste name: IGNITABLE WASTE

. Waste code: D018
. Waste name: BENZENE

Violation Status: No violations found

FINDS:

Registry ID: 110007437639

Environmental Interest/Information System
RCRAInfo is a national information system that supports the Resource Conservation and Recovery Act (RCRA) program through the tracking of events and activities related to facilities that generate, transport, and treat, store, or dispose of hazardous waste. RCRAInfo allows RCRA program staff to track the notification, permit, compliance, and corrective action activities required under RCRA.

Florida Environmental System Today Application (FIESTA) Data Maintenance (FDM) system maintains entity, environmental interest and affiliation data for the State of Florida.

Click this hyperlink while viewing on your computer to access additional FINDS: detail in the EDR Site Report.

DRAFT

SHELL OIL CO (Continued) **1000701266**

ECHO:
Envid: 1000701266
Registry ID: 110007437639
DFR URL: http://echo.epa.gov/detailed-facility-report?fid=110007437639

---

132 **GAS INC. (SHELL OIL)** **FL Enforcement** **S108832369**
10 SE 1 AVE **N/A**
FLORIDA CITY, FL 33034

Enforcement Miami-Dade:
Region: DADE
Enforcement Officer: Not reported
Facility Type: Underground Tanks
Facility Status: Closed
Facility Status Code: C
Facility Type Code: UGT
Status Date: 7/25/2011
Case Level: Administrative Stage
Case Number: 2005052509505950
Case Description: SECTION CASE
Address Description: Not reported
Folio: 1679300010242
Officer Name: Not reported
Case Status Level: A
Work Group: UT
Work Group Number: 32

Region: DADE
Enforcement Officer: Not reported
Facility Type: Underground Tanks
Facility Status: Open
Facility Status Code: O
Facility Type Code: UGT
Status Date: 7/7/2003
Case Level: Administrative Stage
Case Number: 2003060411392510
Case Description: NOV BY SECTION TLT/CAR DUE
Address Description: Not reported
Folio: 1679300010242
Officer Name: Not reported
Case Status Level: A
Work Group: UT
Work Group Number: 32

---

132 **GAS INC. (SHELL OIL)** **FL UST** **U001346382**
10 SE 1 AVE **N/A**
FLORIDA CITY, FL 33034

Miami-Dade Co. Tanks:
Facility ID: 199909011827495
Permit Code: 7
Work Group: UT
Work Group Number: 32
Permit Number: UT-00000032
Location Description: Not reported
Folio: 1679300010242

DRAFT

GAS INC. (SHELL OIL) (Continued) **U001346382**

Permit Status: FACILITY NO LONGER NEEDS A PERMIT OR CLOSED
Title Code: AOP
Title Status: ANNUAL OPERATING PERMIT
Permit Title: STORAGE TANKS
Class Code: REG
Class Status: REGULAR PERMIT

---

132 **DUNKIN DONUTS** **FL Miami-Dade Co. GTO** **S118740481**
10 SE 1 AVE **N/A**
FLORIDA CITY, FL 33033

Miami-Dade Co. GTO:
Region: DADE
Facility ID: 201509141348321
Permit Status: FACILITY WITH PLAN REVIEW APPROVAL PENDING CONSTRUCTION
Permit Code: 16
Work Group: GDO
Work Group Number: 10893
Permit Number: GDO-00010893
Address Description: Not reported
Folio: 1679300010242
Title Code: AOP
Title Code Description: ANNUAL OPERATING PERMIT
Permit Title: FATS, OILS AND GREASE DISCHARGE CONTROL
Permit Class: IGT
Permit Class Description: INGROUND GREASE TRAP

---

132 **SHELL-GATEWAY** **FL RGA LUST** **S115196773**
10 SE 1ST AVE **N/A**
HOMESTEAD, FL

RGA LUST:

2012	SHELL-GATEWAY	10 SE 1ST AVE
2011	SHELL-GATEWAY	10 SE 1ST AVE
2010	SHELL-GATEWAY	10 SE 1ST AVE
2009	SHELL-GATEWAY	10 SE 1ST AVE
2008	SHELL-GATEWAY	10 SE 1ST AVE
2007	SHELL-GATEWAY	10 SE 1ST AVE
2006	SHELL-GATEWAY	10 SE 1ST AVE
2005	SHELL-GATEWAY	10 SE 1ST AVE
2004	SHELL-GATEWAY	10 SE 1ST AVE
2003	SHELL-GATEWAY	10 SE 1ST AVE
2002	SHELL-GATEWAY	10 SE 1ST AVE
2001	SHELL-GATEWAY	10 SE 1ST AVE
2000	SHELL-GATEWAY	10 SE 1ST AVE

DRAFT

132 **SHELL-GATEWAY** **FL LUST** **U003744269**
10 SE 1ST AVE **FL UST** **N/A**
HOMESTEAD, FL 33034 **FL CLEANUP SITES**
FL DWM CONTAM

LUST:

Region:	STATE
Facility Id:	8506213
Facility Status:	OPEN
Facility Type:	A - Retail Station
Facility Phone:	(954)415-1471
Facility Cleanup Rank:	4871
District:	Southeast District
Lat/Long (dms):	25 26 51.4019 / 80 28 31.8603
Section:	Not reported
Township:	Not reported
Range:	Not reported
Feature:	Not reported
Method:	DMAP
Datum:	0
Score:	30
Score Effective Date:	12/30/1999
Score When Ranked:	30
Operator:	WILL HARMAN
Name Update:	Not reported
Address Update:	10/13/2009

Petroleum Cleanup PCT Facility Score:

Facility Cleanup Status:	ONGO - ONGOING
Contact:	WILL HARMAN
Contact Company:	GATEWAY GAS PROPERTIES LLC
Contact Address:	1134 ISLAND DR
Contact City/State/Zip:	DELRAY BEACH, FL 33483
Phone:	(954)415-1471
Bad Address Ind:	N
State:	FL
Zip:	33034, 5002
Score:	30
Score Effective Date:	30-DEC-99
Related Party ID:	65382
Primary RP Role:	ACCOUNT OWNER
RP Begin Date:	10/13/2009
RP Zip:	Not reported
RP Extension:	Not reported

Discharge Cleanup Summary:

Discharge Date:	03/21/2005
PCT Discharge Combined:	Not reported
Cleanup Required:	R - CLEANUP REQUIRED
Discharge Cleanup Status:	RA - RA ONGOING
Disch Cleanup Status Date:	Not reported
Cleanup Work Status:	INACTIVE
Information Source:	Z - OTHER
Other Source Description:	QSR OF 4/05 ELEV. LEVELS
Eligibility Indicator:	E - ELIGIBLE
Site Manager:	GRAESSEL_RJ
Site Mgr End Date:	Not reported
Tank Office:	PCLP13 - MIAMI-DADE COUNTY DEPT OF REGULATORY & ECON RESOUR
Discharge Date:	03/28/2003

DRAFT

SHELL-GATEWAY (Continued) **U003744269**

PCT Discharge Combined:	Not reported
Cleanup Required:	R - CLEANUP REQUIRED
Discharge Cleanup Status:	RA - RA ONGOING
Disch Cleanup Status Date:	04/06/2005
Cleanup Work Status:	INACTIVE
Information Source:	Z - OTHER
Other Source Description:	SAMPLING BY DERM INSPECTO
Eligibility Indicator:	E - ELIGIBLE
Site Manager:	GRAESSEL_RJ
Site Mgr End Date:	Not reported
Tank Office:	PCLP13 - MIAMI-DADE COUNTY DEPT OF REGULATORY & ECON RESOUR
Discharge Date:	05/01/1985
PCT Discharge Combined:	Not reported
Cleanup Required:	R - CLEANUP REQUIRED
Discharge Cleanup Status:	RA - RA ONGOING
Disch Cleanup Status Date:	01/22/1988
Cleanup Work Status:	INACTIVE
Information Source:	E - EDI
Other Source Description:	Not reported
Eligibility Indicator:	E - ELIGIBLE
Site Manager:	GRAESSEL_RJ
Site Mgr End Date:	Not reported
Tank Office:	PCLP13 - MIAMI-DADE COUNTY DEPT OF REGULATORY & ECON RESOUR
Discharge Date:	11/18/1994
PCT Discharge Combined:	Not reported
Cleanup Required:	R - CLEANUP REQUIRED
Discharge Cleanup Status:	RA - RA ONGOING
Disch Cleanup Status Date:	Not reported
Cleanup Work Status:	INACTIVE
Information Source:	D - DISCHARGE NOTIFICATION
Other Source Description:	Not reported
Eligibility Indicator:	E - ELIGIBLE
Site Manager:	GRAESSEL_RJ
Site Mgr End Date:	Not reported
Tank Office:	PCLP13 - MIAMI-DADE COUNTY DEPT OF REGULATORY & ECON RESOUR
Discharge Date:	12/30/1998
PCT Discharge Combined:	Not reported
Cleanup Required:	R - CLEANUP REQUIRED
Discharge Cleanup Status:	RA - RA ONGOING
Disch Cleanup Status Date:	Not reported
Cleanup Work Status:	INACTIVE
Information Source:	D - DISCHARGE NOTIFICATION
Other Source Description:	Not reported
Eligibility Indicator:	E - ELIGIBLE
Site Manager:	GRAESSEL_RJ
Site Mgr End Date:	Not reported
Tank Office:	PCLP13 - MIAMI-DADE COUNTY DEPT OF REGULATORY & ECON RESOUR

Petroleum Cleanup Program Eligibility:

Facility ID:	8506213
Discharge Date:	01-MAY-85
Pct Discharge Combined With:	Not reported
Cleanup Required:	R - CLEANUP REQUIRED
Discharge Cleanup Status:	RA - RA ONGOING
Disch Cleanup Status Date:	01/22/1988
Cleanup Work Status:	INACTIVE
Information Source:	E - EDI
Other Source Description:	Not reported

DRAFT

SHELL-GATEWAY (Continued) **U003744269**

Application Received Date:	23-JUL-86
Cleanup Program:	E - EARLY DETECTION INCENTIVE
Eligibility Status:	10-NOV-87
Elig Status Date:	10-NOV-87
Letter Of Intent Date:	07/23/1986
Redetermined:	No
Inspection Date:	09/29/1986
Site Manager:	GRAESSEL_RJ
Site Mgr End Date:	Not reported
Tank Office:	PCLP13 - MIAMI-DADE COUNTY DEPT OF REGULATORY & ECON RESOUR
Deductible Amount:	Not reported
Deductible Paid To Date:	0
Co-Pay Amount:	Not reported
Co-Pay Paid To Date:	0
Cap Amount:	Not reported
Facility ID:	8506213
Discharge Date:	18-NOV-94
Pct Discharge Combined With:	Not reported
Cleanup Required:	R - CLEANUP REQUIRED
Discharge Cleanup Status:	RA - RA ONGOING
Disch Cleanup Status Date:	Not reported
Cleanup Work Status:	INACTIVE
Information Source:	D - DISCHARGE NOTIFICATION
Other Source Description:	Not reported
Application Received Date:	16-NOV-05
Cleanup Program:	P - PETROLEUM LIABILITY AND RESTORATION INSURANCE PROGRAM
Eligibility Status:	16-NOV-05
Elig Status Date:	16-NOV-05
Letter Of Intent Date:	Not reported
Redetermined:	No
Inspection Date:	11/18/1994
Site Manager:	GRAESSEL_RJ
Site Mgr End Date:	Not reported
Tank Office:	PCLP13 - MIAMI-DADE COUNTY DEPT OF REGULATORY & ECON RESOUR
Deductible Amount:	10000
Deductible Paid To Date:	10000
Co-Pay Amount:	Not reported
Co-Pay Paid To Date:	0
Cap Amount:	400000
Facility ID:	8506213
Discharge Date:	30-DEC-98
Pct Discharge Combined With:	Not reported
Cleanup Required:	R - CLEANUP REQUIRED
Discharge Cleanup Status:	RA - RA ONGOING
Disch Cleanup Status Date:	Not reported
Cleanup Work Status:	INACTIVE
Information Source:	D - DISCHARGE NOTIFICATION
Other Source Description:	Not reported
Application Received Date:	31-DEC-98
Cleanup Program:	P - PETROLEUM LIABILITY AND RESTORATION INSURANCE PROGRAM
Eligibility Status:	27-SEP-99
Elig Status Date:	27-SEP-99
Letter Of Intent Date:	Not reported
Redetermined:	No
Inspection Date:	02/05/1999
Site Manager:	GRAESSEL_RJ
Site Mgr End Date:	Not reported

DRAFT

SHELL-GATEWAY (Continued) **U003744269**

Tank Office:	PCLP13 - MIAMI-DADE COUNTY DEPT OF REGULATORY & ECON RESOUR
Deductible Amount:	10000
Deductible Paid To Date:	10000
Co-Pay Amount:	Not reported
Co-Pay Paid To Date:	0
Cap Amount:	300000

Contaminated Media:

Discharge Date:	03/21/2005
Pct Discharge Combined With:	Not reported
Cleanup Required:	R - CLEANUP REQUIRED
Discharge Cleanup Status:	RA - RA ONGOING
Disch Cleanup Status Date:	Not reported
Cleanup Work Status:	INACTIVE
Information Source:	Z - OTHER
Other Source Description:	QSR OF 4/05 ELEV. LEVELS
Elig Indicator:	E - ELIGIBLE
Site Manager:	GRAESSEL_RJ
Site Mgr End Date:	Not reported
Tank Office:	PCLP13 - MIAMI-DADE COUNTY DEP
Contaminated Drinking Wells:	Not reported
Contaminated Monitoring Well:	Yes
Contaminated Soil:	Not reported
Contaminated Surface Water:	Not reported
Contaminated Ground Water:	Yes
Pollutant:	B - Unleaded Gas
Pollutant Other Description:	Not reported
Gallons Discharged:	Not reported
Discharge Date:	03/28/2003
Pct Discharge Combined With:	Not reported
Cleanup Required:	R - CLEANUP REQUIRED
Discharge Cleanup Status:	RA - RA ONGOING
Disch Cleanup Status Date:	04/06/2005
Cleanup Work Status:	INACTIVE
Information Source:	Z - OTHER
Other Source Description:	SAMPLING BY DERM INSPECTO
Elig Indicator:	E - ELIGIBLE
Site Manager:	GRAESSEL_RJ
Site Mgr End Date:	Not reported
Tank Office:	PCLP13 - MIAMI-DADE COUNTY DEP
Contaminated Drinking Wells:	Not reported
Contaminated Monitoring Well:	Not reported
Contaminated Soil:	Not reported
Contaminated Surface Water:	Not reported
Contaminated Ground Water:	Yes
Pollutant:	B - Unleaded Gas
Pollutant Other Description:	Not reported
Gallons Discharged:	Not reported
Discharge Date:	05/01/1985
Pct Discharge Combined With:	Not reported
Cleanup Required:	R - CLEANUP REQUIRED
Discharge Cleanup Status:	RA - RA ONGOING
Disch Cleanup Status Date:	01/22/1988
Cleanup Work Status:	INACTIVE
Information Source:	E - EDI
Other Source Description:	Not reported
Elig Indicator:	E - ELIGIBLE
Site Manager:	GRAESSEL_RJ

DRAFT

SHELL-GATEWAY (Continued) **U003744269**

Site Mgr End Date:	Not reported
Tank Office:	PCLP13 - MIAMI-DADE COUNTY DEP
Contaminated Drinking Wells:	0
Contaminated Monitoring Well:	Yes
Contaminated Soil:	Yes
Contaminated Surface Water:	No
Contaminated Ground Water:	Yes
Pollutant:	P - Generic Gasoline
Pollutant Other Description:	Not reported
Gallons Discharged:	Not reported
Discharge Date:	11/18/1994
Pct Discharge Combined With:	Not reported
Cleanup Required:	R - CLEANUP REQUIRED
Discharge Cleanup Status:	RA - RA ONGOING
Disch Cleanup Status Date:	Not reported
Cleanup Work Status:	INACTIVE
Information Source:	D - DISCHARGE NOTIFICATION
Other Source Description:	Not reported
Elig Indicator:	E - ELIGIBLE
Site Manager:	GRAESSEL_RJ
Site Mgr End Date:	Not reported
Tank Office:	PCLP13 - MIAMI-DADE COUNTY DEP
Contaminated Drinking Wells:	Not reported
Contaminated Monitoring Well:	Not reported
Contaminated Soil:	Yes
Contaminated Surface Water:	Not reported
Contaminated Ground Water:	Yes
Pollutant:	G - Emerg Generator Diesel
Pollutant Other Description:	Not reported
Gallons Discharged:	Not reported
Discharge Date:	12/30/1998
Pct Discharge Combined With:	Not reported
Cleanup Required:	R - CLEANUP REQUIRED
Discharge Cleanup Status:	RA - RA ONGOING
Disch Cleanup Status Date:	Not reported
Cleanup Work Status:	INACTIVE
Information Source:	D - DISCHARGE NOTIFICATION
Other Source Description:	Not reported
Elig Indicator:	E - ELIGIBLE
Site Manager:	GRAESSEL_RJ
Site Mgr End Date:	Not reported
Tank Office:	PCLP13 - MIAMI-DADE COUNTY DEP
Contaminated Drinking Wells:	Not reported
Contaminated Monitoring Well:	Yes
Contaminated Soil:	Not reported
Contaminated Surface Water:	Not reported
Contaminated Ground Water:	Yes
Pollutant:	B - Unleaded Gas
Pollutant Other Description:	Not reported
Gallons Discharged:	Not reported

Task Information:

District:	SED
Facility ID:	8506213
Facility Status:	OPEN
Facility Type:	A - Retail Station -
County:	MIAMI-DADE
County ID:	13

DRAFT

SHELL-GATEWAY (Continued) **U003744269**

Cleanup Eligibility Status:	E
Source Effective Date:	Not reported
Discharge Date:	03-21-2005
Cleanup Required:	R - CLEANUP REQUIRED
Discharge Cleanup Status:	RA - RA ONGOING
Disch Cleanup Status Date:	Not reported
SRC Action Type:	-
SRC Submit Date:	Not reported
SRC Review Date:	Not reported
SRC Completion Status:	-
SRC Issue Date:	Not reported
SRC Comment:	Not reported
Cleanup Work Status:	INACTIVE
Site Mgr:	GRAESSEL_RJ
Site Mgr End Date:	Not reported
Tank Office:	PCLP13 - Dade County
SR Task ID:	Not reported
SR Cleanup Responsible:	-
SR Funding Eligibility Type:	-
SR Actual Cost:	Not reported
SR Completion Date:	Not reported
SR Payment Date:	Not reported
SR Oral Date:	Not reported
SR Written Date:	Not reported
SR Soil Removal:	Not reported
SR Free Product Removal:	Not reported
SR Soil Tonnage Removed:	Not reported
SR Soil Treatment:	Not reported
SR Other Treatment:	Not reported
SR Alternate Proc Received Date:	Not reported
SR Alternate Procedure Status:	Not reported
SR Alternate Procedure Status Date:	Not reported
SR Alternate Procedure Comments:	Not reported
SA Task ID:	78508
SA Cleanup Responsible:	-
SA Funding Eligibility Type:	-
SA Actual Cost:	Not reported
SA Completion Date:	Not reported
SA Payment Date:	Not reported
RAP Task ID:	Not reported
RAP Cleanup Responsible ID:	-
RAP Funding Eligibility Type:	-
RAP Actual Cost:	Not reported
RAP Completion Date:	Not reported
RAP Payment Date:	Not reported
RAP Last Order Approved:	Not reported
RA Task ID:	94491
RA Cleanup Responsible:	-
RA Funding Eligibility Type:	-
RA Years to Complete:	Not reported
RA Actual Cost:	Not reported
District:	SED
Facility ID:	8506213
Facility Status:	OPEN
Facility Type:	A - Retail Station -
County:	MIAMI-DADE
County ID:	13

DRAFT

SHELL-GATEWAY (Continued) **U003744269**

Cleanup Eligibility Status:	E
Source Effective Date:	Not reported
Discharge Date:	03-28-2003
Cleanup Required:	R - CLEANUP REQUIRED
Discharge Cleanup Status:	RA - RA ONGOING
Disch Cleanup Status Date:	04-06-2005
SRC Action Type:	-
SRC Submit Date:	Not reported
SRC Review Date:	Not reported
SRC Completion Status:	-
SRC Issue Date:	Not reported
SRC Comment:	Not reported
Cleanup Work Status:	INACTIVE
Site Mgr:	GRAESSEL_RJ
Site Mgr End Date:	Not reported
Tank Office:	PCLP13 - Dade County
SR Task ID:	Not reported
SR Cleanup Responsible:	-
SR Funding Eligibility Type:	-
SR Actual Cost:	Not reported
SR Completion Date:	Not reported
SR Payment Date:	Not reported
SR Oral Date:	Not reported
SR Written Date:	Not reported
SR Soil Removal:	Not reported
SR Free Product Removal:	Not reported
SR Soil Tonnage Removed:	Not reported
SR Soil Treatment:	Not reported
SR Other Treatment:	Not reported
SR Alternate Proc Received Date:	Not reported
SR Alternate Procedure Status:	Not reported
SR Alternate Procedure Status Date:	Not reported
SR Alternate Procedure Comments:	Not reported
SA Task ID:	73349
SA Cleanup Responsible:	-
SA Funding Eligibility Type:	-
SA Actual Cost:	Not reported
SA Completion Date:	Not reported
SA Payment Date:	Not reported
RAP Task ID:	75385
RAP Cleanup Responsible ID:	-
RAP Funding Eligibility Type:	-
RAP Actual Cost:	Not reported
RAP Completion Date:	11-18-2004
RAP Payment Date:	Not reported
RAP Last Order Approved:	Not reported
RA Task ID:	76396
RA Cleanup Responsible:	-
RA Funding Eligibility Type:	-
RA Years to Complete:	Not reported
RA Actual Cost:	Not reported
District:	SED
Facility ID:	8506213
Facility Status:	OPEN
Facility Type:	A - Retail Station -
County:	MIAMI-DADE
County ID:	13

DRAFT

SHELL-GATEWAY (Continued) **U003744269**

Cleanup Eligibility Status:	E
Source Effective Date:	Not reported
Discharge Date:	05-01-1985
Cleanup Required:	R - CLEANUP REQUIRED
Discharge Cleanup Status:	RA - RA ONGOING
Disch Cleanup Status Date:	01-22-1988
SRC Action Type:	-
SRC Submit Date:	Not reported
SRC Review Date:	Not reported
SRC Completion Status:	-
SRC Issue Date:	Not reported
SRC Comment:	Not reported
Cleanup Work Status:	INACTIVE
Site Mgr:	GRAESSEL_RJ
Site Mgr End Date:	Not reported
Tank Office:	PCLP13 - Dade County
SR Task ID:	33416
SR Cleanup Responsible:	-
SR Funding Eligibility Type:	-
SR Actual Cost:	Not reported
SR Completion Date:	08-12-2002
SR Payment Date:	09-18-1990
SR Oral Date:	Not reported
SR Written Date:	Not reported
SR Soil Removal:	Y
SR Free Product Removal:	Not reported
SR Soil Tonnage Removed:	28
SR Soil Treatment:	Not reported
SR Other Treatment:	Not reported
SR Alternate Proc Received Date:	Not reported
SR Alternate Procedure Status:	Not reported
SR Alternate Procedure Status Date:	Not reported
SR Alternate Procedure Comments:	Not reported
SA Task ID:	33417
SA Cleanup Responsible:	-
SA Funding Eligibility Type:	-
SA Actual Cost:	$110,712.00
SA Completion Date:	12-08-1989
SA Payment Date:	09-18-1990
RAP Task ID:	33418
RAP Cleanup Responsible ID:	RP - RESPONSIBLE PARTY
RAP Funding Eligibility Type:	-
RAP Actual Cost:	Not reported
RAP Completion Date:	12-15-2000
RAP Payment Date:	11-19-1992
RAP Last Order Approved:	1992-06-17 00:00:00
RA Task ID:	33419
RA Cleanup Responsible:	RP - RESPONSIBLE PARTY
RA Funding Eligibility Type:	-
RA Years to Complete:	Not reported
RA Actual Cost:	$401,961.47
District:	SED
Facility ID:	8506213
Facility Status:	OPEN
Facility Type:	A - Retail Station -
County:	MIAMI-DADE
County ID:	13

DRAFT

SHELL-GATEWAY (Continued) **U003744269**

Cleanup Eligibility Status:	E
Source Effective Date:	Not reported
Discharge Date:	11-18-1994
Cleanup Required:	R - CLEANUP REQUIRED
Discharge Cleanup Status:	RA - RA ONGOING
Disch Cleanup Status Date:	Not reported
SRC Action Type:	-
SRC Submit Date:	Not reported
SRC Review Date:	Not reported
SRC Completion Status:	-
SRC Issue Date:	Not reported
SRC Comment:	Not reported
Cleanup Work Status:	INACTIVE
Site Mgr:	GRAESSEL_RJ
Site Mgr End Date:	Not reported
Tank Office:	PCLP13 - Dade County
SR Task ID:	Not reported
SR Cleanup Responsible:	-
SR Funding Eligibility Type:	-
SR Actual Cost:	Not reported
SR Completion Date:	Not reported
SR Payment Date:	Not reported
SR Oral Date:	Not reported
SR Written Date:	Not reported
SR Soil Removal:	Not reported
SR Free Product Removal:	Not reported
SR Soil Tonnage Removed:	Not reported
SR Soil Treatment:	Not reported
SR Other Treatment:	Not reported
SR Alternate Proc Received Date:	Not reported
SR Alternate Procedure Status:	Not reported
SR Alternate Procedure Status Date:	Not reported
SR Alternate Procedure Comments:	Not reported
SA Task ID:	92296
SA Cleanup Responsible:	-
SA Funding Eligibility Type:	-
SA Actual Cost:	Not reported
SA Completion Date:	Not reported
SA Payment Date:	Not reported
RAP Task ID:	Not reported
RAP Cleanup Responsible ID:	-
RAP Funding Eligibility Type:	-
RAP Actual Cost:	Not reported
RAP Completion Date:	Not reported
RAP Payment Date:	Not reported
RAP Last Order Approved:	Not reported
RA Task ID:	94492
RA Cleanup Responsible:	-
RA Funding Eligibility Type:	-
RA Years to Complete:	Not reported
RA Actual Cost:	Not reported
District:	SED
Facility ID:	8506213
Facility Status:	OPEN
Facility Type:	A - Retail Station -
County:	MIAMI-DADE
County ID:	13

DRAFT

SHELL-GATEWAY (Continued) **U003744269**

Cleanup Eligibility Status:	E
Source Effective Date:	Not reported
Discharge Date:	12-30-1998
Cleanup Required:	R - CLEANUP REQUIRED
Discharge Cleanup Status:	RA - RA ONGOING
Disch Cleanup Status Date:	Not reported
SRC Action Type:	-
SRC Submit Date:	Not reported
SRC Review Date:	Not reported
SRC Completion Status:	-
SRC Issue Date:	Not reported
SRC Comment:	Not reported
Cleanup Work Status:	INACTIVE
Site Mgr:	GRAESSEL_RJ
Site Mgr End Date:	Not reported
Tank Office:	PCLP13 - Dade County
SR Task ID:	Not reported
SR Cleanup Responsible:	-
SR Funding Eligibility Type:	-
SR Actual Cost:	Not reported
SR Completion Date:	Not reported
SR Payment Date:	Not reported
SR Oral Date:	Not reported
SR Written Date:	Not reported
SR Soil Removal:	Not reported
SR Free Product Removal:	Not reported
SR Soil Tonnage Removed:	Not reported
SR Soil Treatment:	Not reported
SR Other Treatment:	Not reported
SR Alternate Proc Received Date:	Not reported
SR Alternate Procedure Status:	Not reported
SR Alternate Procedure Status Date:	Not reported
SR Alternate Procedure Comments:	Not reported
SA Task ID:	92295
SA Cleanup Responsible:	-
SA Funding Eligibility Type:	-
SA Actual Cost:	Not reported
SA Completion Date:	Not reported
SA Payment Date:	Not reported
RAP Task ID:	Not reported
RAP Cleanup Responsible ID:	-
RAP Funding Eligibility Type:	-
RAP Actual Cost:	Not reported
RAP Completion Date:	Not reported
RAP Payment Date:	Not reported
RAP Last Order Approved:	Not reported
RA Task ID:	94493
RA Cleanup Responsible:	-
RA Funding Eligibility Type:	-
RA Years to Complete:	Not reported
RA Actual Cost:	Not reported

Click here for Florida Oculus:

UST:

Facility Id:	8506213
Facility Status:	OPEN

DRAFT

SHELL-GATEWAY (Continued) **U003744269**

Type Description: Retail Station
Facility Phone: (954) 415-1471
Region: STATE
Positioning Method: DMAP
Lat/Long (dms): 25 26 50 / 80 28 32

Owner:
Owner Id: 65382
Owner Name: GATEWAY GAS PROPERTIES LLC
Owner Address: 1134 ISLAND DR
Owner Address 2: ATTN: WILL HARMAN
Owner City,St,Zip: DELRAY BEACH, FL 33483
Owner Contact: WILL HARMAN
Owner Phone: (954) 415-1471

Tank Info:
Tank Id: 1
Status: Removed
Status Date: 01-AUG-1985
Install Date: 01-OCT-1972
Substance: Unleaded gas
Content Description: Unleaded Gas
Gallons: 8000
Vessel Indicator: TANK
Tank Location: UNDERGROUND
DEP Contractor: P

Tank Id: 10
Status: Removed
Status Date: 01-NOV-1993
Install Date: 01-AUG-1985
Substance: Unleaded gas
Content Description: Unleaded Gas
Gallons: 12000
Vessel Indicator: TANK
Tank Location: UNDERGROUND
DEP Contractor: P

Tank Id: 11
Status: Removed
Status Date: 01-NOV-1993
Install Date: 01-AUG-1985
Substance: Unleaded gas
Content Description: Unleaded Gas
Gallons: 8000
Vessel Indicator: TANK
Tank Location: UNDERGROUND
DEP Contractor: P

Tank Id: 12
Status: Removed
Status Date: 01-NOV-1993
Install Date: 01-AUG-1985
Substance: Unleaded gas
Content Description: Unleaded Gas
Gallons: 10000
Vessel Indicator: TANK

DRAFT

SHELL-GATEWAY (Continued) **U003744269**

Tank Location: UNDERGROUND
DEP Contractor: P

Tank Id: 13
Status: Removed
Status Date: 01-NOV-1993
Install Date: 01-AUG-1985
Substance: Vehicular diesel
Content Description: Vehicular Diesel
Gallons: 10000
Vessel Indicator: TANK
Tank Location: UNDERGROUND
DEP Contractor: P

Tank Id: 2
Status: Removed
Status Date: 01-AUG-1985
Install Date: 01-OCT-1972
Substance: Unleaded gas
Content Description: Unleaded Gas
Gallons: 8000
Vessel Indicator: TANK
Tank Location: UNDERGROUND
DEP Contractor: P

Tank Id: 3
Status: Removed
Status Date: 01-AUG-1985
Install Date: 01-OCT-1972
Substance: Unleaded gas
Content Description: Unleaded Gas
Gallons: 8000
Vessel Indicator: TANK
Tank Location: UNDERGROUND
DEP Contractor: P

Tank Id: 4
Status: Removed
Status Date: 01-AUG-1985
Install Date: 01-NOV-1977
Substance: Vehicular diesel
Content Description: Vehicular Diesel
Gallons: 10000
Vessel Indicator: TANK
Tank Location: UNDERGROUND
DEP Contractor: P

Tank Id: 5
Status: Removed
Status Date: 01-JUL-1987
Install Date: 01-JUL-1987
Substance: Waste oil
Content Description: Waste Oil
Gallons: 550
Vessel Indicator: TANK
Tank Location: UNDERGROUND
DEP Contractor: P

DRAFT

SHELL-GATEWAY (Continued) **U003744269**

Tank Id: 6
Status: In service
Status Date: 01-NOV-1993
Install Date: 01-NOV-1993
Substance: Unleaded gas
Content Description: Unleaded Gas
Gallons: 12000
Vessel Indicator: TANK
Tank Location: UNDERGROUND
DEP Contractor: P

Construction:
Tank Id: 6
Construction Category: Primary Construction
Construction Description: Fiberglass

Tank Id: 6
Construction Category: Secondary Containment
Construction Description: Double wall

Tank Id: 6
Construction Category: Overfill/Spill
Construction Description: Spill containment bucket

Monitoring:
Tank ID: 6
Monitoring Description: Groundwater monitoring

Tank ID: 6
Monitoring Description: Monitor UST/liner space

Tank ID: 6
Monitoring Description: External piping monitoring

Tank ID: 6
Monitoring Description: Visual inspect dispenser liners

Tank ID: 6
Monitoring Description: Monitor dbl wall tank space

Tank ID: 6
Monitoring Description: Monitor dbl wall pipe space

Tank ID: 6
Monitoring Description: Automatic tank gauging - USTs

Piping:
Tank ID: 6
Piping Category: Miscellaneous Attributes
Piping Description: Pressurized piping system

Tank ID: 6
Piping Category: Corrosion Protection
Piping Description: External protective coating

Tank ID: 6
Piping Category: Secondary Containment

DRAFT

SHELL-GATEWAY (Continued) **U003744269**

Piping Description: Double wall

Tank ID: 6
Piping Category: Miscellaneous Attributes
Piping Description: Dispenser liners

Tank ID: 6
Piping Category: W
Piping Description: Piping over water

Tank ID: 6
Piping Category: Primary Construction
Piping Description: Fiberglass

Tank Id: 7
Status: In service
Status Date: 01-NOV-1993
Install Date: 01-NOV-1993
Substance: Unleaded gas
Content Description: Unleaded Gas
Gallons: 12000
Vessel Indicator: TANK
Tank Location: UNDERGROUND
DEP Contractor: P

Construction:
Tank Id: 7
Construction Category: Primary Construction
Construction Description: Fiberglass

Tank Id: 7
Construction Category: Secondary Containment
Construction Description: Double wall

Tank Id: 7
Construction Category: Overfill/Spill
Construction Description: Spill containment bucket

Monitoring:
Tank ID: 7
Monitoring Description: Groundwater monitoring

Tank ID: 7
Monitoring Description: Monitor UST/liner space

Tank ID: 7
Monitoring Description: Visual inspect dispenser liners

Tank ID: 7
Monitoring Description: External piping monitoring

Tank ID: 7
Monitoring Description: Monitor dbl wall tank space

Tank ID: 7
Monitoring Description: Monitor dbl wall pipe space

DRAFT

SHELL-GATEWAY (Continued) **U003744269**

Tank ID: 7
Monitoring Description: Automatic tank gauging - USTs

Piping:
Tank ID: 7
Piping Category: Corrosion Protection
Piping Description: External protective coating

Tank ID: 7
Piping Category: Primary Construction
Piping Description: Fiberglass

Tank ID: 7
Piping Category: Secondary Containment
Piping Description: Double wall

Tank ID: 7
Piping Category: Miscellaneous Attributes
Piping Description: Dispenser liners

Tank ID: 7
Piping Category: Miscellaneous Attributes
Piping Description: Pressurized piping system

Tank ID: 7
Piping Category: W
Piping Description: Piping over water

Tank Id: 8
Status: In service
Status Date: 01-NOV-1993
Install Date: 01-NOV-1993
Substance: Unleaded gas
Content Description: Unleaded Gas
Gallons: 12000
Vessel Indicator: TANK
Tank Location: UNDERGROUND
DEP Contractor: P

Construction:
Tank Id: 8
Construction Category: Primary Construction
Construction Description: Fiberglass

Tank Id: 8
Construction Category: Secondary Containment
Construction Description: Double wall

Tank Id: 8
Construction Category: Overfill/Spill
Construction Description: Spill containment bucket

Monitoring:
Tank ID: 8
Monitoring Description: Groundwater monitoring

DRAFT

SHELL-GATEWAY (Continued) **U003744269**

Tank ID: 8
Monitoring Description: Monitor UST/liner space

Tank ID: 8
Monitoring Description: Visual inspect dispenser liners

Tank ID: 8
Monitoring Description: External piping monitoring

Tank ID: 8
Monitoring Description: Monitor dbl wall tank space

Tank ID: 8
Monitoring Description: Monitor dbl wall pipe space

Tank ID: 8
Monitoring Description: Automatic tank gauging - USTs

Piping:
Tank ID: 8
Piping Category: Secondary Containment
Piping Description: Double wall

Tank ID: 8
Piping Category: Miscellaneous Attributes
Piping Description: Pressurized piping system

Tank ID: 8
Piping Category: W
Piping Description: Piping over water

Tank ID: 8
Piping Category: Primary Construction
Piping Description: Fiberglass

Tank ID: 8
Piping Category: Corrosion Protection
Piping Description: External protective coating

Tank ID: 8
Piping Category: Miscellaneous Attributes
Piping Description: Dispenser liners

Tank Id: 9
Status: In service
Status Date: 01-JUN-1996
Install Date: 01-JUN-1996
Substance: Vehicular diesel
Content Description: Vehicular Diesel
Gallons: 10000
Vessel Indicator: TANK
Tank Location: UNDERGROUND
DEP Contractor: P

Construction:
Tank Id: 9

DRAFT

SHELL-GATEWAY (Continued) **U003744269**

Construction Category: Overfill/Spill
Construction Description: Ball check valve

Tank Id: 9
Construction Category: Primary Construction
Construction Description: Fiberglass

Tank Id: 9
Construction Category: Secondary Containment
Construction Description: Double wall

Tank Id: 9
Construction Category: Overfill/Spill
Construction Description: Spill containment bucket

Tank Id: 9
Construction Category: Overfill/Spill
Construction Description: Flow shut-Off

Monitoring:
Tank ID: 9
Monitoring Description: Groundwater monitoring

Tank ID: 9
Monitoring Description: Monitor UST/liner space

Tank ID: 9
Monitoring Description: Visual inspect dispenser liners

Tank ID: 9
Monitoring Description: External piping monitoring

Tank ID: 9
Monitoring Description: Monitor dbl wall tank space

Tank ID: 9
Monitoring Description: Monitor dbl wall pipe space

Tank ID: 9
Monitoring Description: Automatic tank gauging - USTs

Piping:
Tank ID: 9
Piping Category: Miscellaneous Attributes
Piping Description: Dispenser liners

Tank ID: 9
Piping Category: Miscellaneous Attributes
Piping Description: Pressurized piping system

Tank ID: 9
Piping Category: Secondary Containment
Piping Description: Double wall

Tank ID: 9
Piping Category: Primary Construction

DRAFT

SHELL-GATEWAY (Continued) **U003744269**

Piping Description: Fiberglass

Tank ID: 9
Piping Category: W
Piping Description: Piping over water

Tank ID: 9
Piping Category: Corrosion Protection
Piping Description: External protective coating

Click here for Florida Oculus:

CLEANUP SITES:
DEP Cleanup Site Key: 53331223
Source Database Name: Storage Tank Contamination Monitoring
Source Database Id: 8506213
CPAC Program Area Id: TK
CLLC Cleanup Category Key: PETRO
RSC2 Remediation Status Key: ACTIVE
Data Load Date: 04/03/2018
OC3 Office Id: SED
Physical Address Line 2: Not reported
OIC Object Of Interest Id: FACIL
PC2 Proximity Id: ADMIN
Calc Coordinates Accuracy Level Id: 4
CMC2 Coordinate Method Id: Digital Aerial Photography With Ground Control
DC4 Datum Id: North American Datum of 1983
VSC1 Verification Status: REVIEWED
Collect Username: FERNANDEZBANGO_CE_1
Collect Date: 06/09/2017
Collect Affiliation: FLORIDA DEPARTMENT OF ENVIRONMENTAL PROTECTION
Map Source: imagerywithroads
Map Source Scale: 71
Interpolation Scale: Not reported
Verifier Username: FERNANDEZBANGO_CE_1
Verifier Affiliation: FLORIDA DEPARTMENT OF ENVIRONMENTAL PROTECTION
Verification Date: 06/09/2017
Verified Coordinate Method Id: Digital Aerial Photography With Ground Control
Source Database Name Code: STCM
CMC2 Coordinate Method ID Code: DPHO
DC4 Datum ID Code: NAD83
Verified Coordinate Method ID Code: DPHO
Comments: Not reported
Latitude/Longitude (deg/min/sec): 25 26 51.4019 / 31.8603 80 28

DWM CONTAM:
Program Site Id: 8506213
Lat DD: 25
Lat MM: 26
Lat SS: 51.4019
Long DD: 80
Long MM: 28
Long SS: 31.8603
Office/ District: PCLP13

DRAFT

SHELL-GATEWAY (Continued) **U003744269**

Program Area:	Petroleum
Offsite Contamination:	N
Project Manager:	GRAESSEL_RJ
Priority Score:	30
Remediation Status:	ACTIVE
Date Known Offsite:	Not reported
Datum:	NAD83
Method:	DPHO
Program Eligible:	Yes
Ineligible:	Not reported

---

132 **GAS INC. (SHELL OIL)** **FL Miami-Dade Co. HWS S105990899**
10 SE 1 AVE **FL Miami-Dade Co. SPILL N/A**
, FL

Miami-Dade Co. HWS:

Region:	DADE
Property Tax Folio #:	1679300010242
Phase Type:	Not reported
Facility ID:	2005052509505290
Phase:	6
DEP Number:	8506213
State Class:	Not reported
Eligibility:	Not reported
State Rank:	0
Phase Description:	NATURAL ATTENUATION MONITORING PLAN APPROVED
Phase Type Description:	Not reported
COI Name:	Not reported
COI Travel Time:	Not reported
X Coordinate:	829206
Y Coordinate:	405198
Decode of state class:	Not reported
Work Group:	UT
Work Group Number:	32
Start Date:	2005-03-21 00:00:00
Address Description:	Not reported
Latitude:	25.447
Longitude:	-80.476

Region:	DADE
Property Tax Folio #:	1679300010242
Phase Type:	M
Facility ID:	1999090423000940
Phase:	6
DEP Number:	8506213
State Class:	FPLIRP
Eligibility:	APPROVED
State Rank:	0
Phase Description:	NATURAL ATTENUATION MONITORING PLAN APPROVED
Phase Type Description:	MULTIPLE/COMBINED DISCHARGE
COI Name:	Not reported
COI Travel Time:	Not reported
X Coordinate:	829206
Y Coordinate:	405198
Decode of state class:	Not reported
Work Group:	UT
Work Group Number:	32
Start Date:	1994-11-18 00:00:00

DRAFT

GAS INC. (SHELL OIL) (Continued) **S105990899**

Address Description:	Not reported
Latitude:	25.447
Longitude:	-80.476
Region:	DADE
Property Tax Folio #:	1679300010242
Phase Type:	NRX
Facility ID:	1999090423001600
Phase:	6
DEP Number:	8506213
State Class:	EDI
Eligibility:	APPROVED
State Rank:	30
Phase Description:	NATURAL ATTENUATION MONITORING PLAN APPROVED
Phase Type Description:	COMBINATION OF CODES
COI Name:	Not reported
COI Travel Time:	Not reported
X Coordinate:	829206
Y Coordinate:	405198
Decode of state class:	Early Detection Incentive Program: Provides for the reimbursement to responsible party of allowable remediation expenses or cleanup by state contractor. Based on ranking. Eligibility dates are applicable.
Work Group:	UT
Work Group Number:	32
Start Date:	1985-05-01 00:00:00
Address Description:	Not reported
Latitude:	25.447
Longitude:	-80.476
Region:	DADE
Property Tax Folio #:	1679300010242
Phase Type:	Not reported
Facility ID:	2003060411390440
Phase:	6
DEP Number:	8506213
State Class:	FS
Eligibility:	Not reported
State Rank:	0
Phase Description:	NATURAL ATTENUATION MONITORING PLAN APPROVED
Phase Type Description:	Not reported
COI Name:	Not reported
COI Travel Time:	Not reported
X Coordinate:	829206
Y Coordinate:	405198
Decode of state class:	Fuel Spill: DERM documents fuel spills of sites that are not in a state program.
Work Group:	UT
Work Group Number:	32
Start Date:	2003-03-28 00:00:00
Address Description:	Not reported
Latitude:	25.447
Longitude:	-80.476
Region:	DADE
Property Tax Folio #:	1679300010242
Phase Type:	M
Facility ID:	1999090423000760

DRAFT

GAS INC. (SHELL OIL) (Continued) **S105990899**

Phase:	6
DEP Number:	8506213
State Class:	FPLIRP
Eligibility:	APPROVED
State Rank:	30
Phase Description:	NATURAL ATTENUATION MONITORING PLAN APPROVED
Phase Type Description:	MULTIPLE/COMBINED DISCHARGE
COI Name:	Not reported
COI Travel Time:	Not reported
X Coordinate:	829206
Y Coordinate:	405198
Decode of state class:	Not reported
Work Group:	UT
Work Group Number:	32
Start Date:	1998-12-30 00:00:00
Address Description:	Not reported
Latitude:	25.447
Longitude:	-80.476

Miami-Dade Co. SPILL:

Region:	DADE
Persec:	UT
File Number:	6868
Facility ID:	000032
Class:	Facility not eligible for any of the State's Programs
Category:	PA/PARKED
Eligibility:	APPROVED
Eligibility Date:	11/21/2005
Rank:	30
Permit Status:	O
Completion Date:	9/19/1996
End Date:	9/20/1996

---

132 **SHEILL OIL PRODUCTS** **FL UIC** **S120698172**
GATE , INC **N/A**
MIAMI-DADE (County), FL

UIC:

Facility Id:	104102
Facility Type:	5
Facility Status:	ACTIVE
Well Name:	SWD1
Responsible Authority:	Not reported
Responsible Authority Address:	Not reported
Injection Well Subtype:	5D
Injection Well EPA FLS Number:	FLSSED618272
Injection Well Latitude:	25:26:50.7312
Injection Well Longitude:	80:28:31.9882
Injection Well Casing Depth:	Not reported
Injection Interval Begin:	Not reported
Injection Interval End:	Not reported
Date Injection Well Construction Completed:	Not reported
Date Injection Well Operation Began:	Not reported
Date Injection Well Plugged:	Not reported
MIT Date:	Not reported
District:	SED
Well Status:	ACTIVE

DRAFT

132 **FL SPILLS** **S105185625**
NW 1ST AVE & SW 344TH STREET **N/A**
MIAMI, FL

SPILLS:
OHMIT Incident Number: 18457
Incident Legacy: 99-02-0135Z
On-Scene Response: No
Criminal Indicator: No
Hurricane Indicator: No
Incident Date: 04/13/1999
Incident Status: Closed
Incident Report Date: Not reported

---

132 **STARBUCKS COFFEE COMPANY, INC. DBA STARBUCKS #1393** **FL Miami-Dade Co. GTO** **S104247219**
76 E PALM DR **N/A**
FLORIDA CITY, FL 33012

Miami-Dade Co. GTO:
Region: DADE
Facility ID: 199903091029289
Permit Status: PERMIT ISSUED
Permit Code: 5
Work Group: GDO
Work Group Number: 743
Permit Number: GDO-00000743
Address Description: Not reported
Folio: 1679190040030
Title Code: AOP
Title Code Description: ANNUAL OPERATING PERMIT
Permit Title: FATS, OILS AND GREASE DISCHARGE CONTROL
Permit Class: IGT
Permit Class Description: INGROUND GREASE TRAP

---

132 **WALGREENS STORE # 11481** **FL Miami-Dade IW** **S108978709**
52 E PALM DR **N/A**
FLORIDA CITY, FL 33034

Miami-Dade Co. IW5:
Region: DADE
Facility ID: 200803190749222
Permit Status: FACILITY NO LONGER NEEDS A PERMIT OR CLOSED
Permit Code: 7
Work Group: IW5
Work Group Number: 18526
Permit Number: IW5-00018526
Address Description: Not reported
Folio: 1679190040040
Title Code: AOP
Title Code Description: ANNUAL OPERATING PERMIT
Permit Title: INDUSTRIAL WASTE 5
Permit Class: REG
Permit Class Description: Regular permit

DRAFT

132 **WALGREENS STORE 11481** **FINDS 1010724242**
52 E PALM DR **ECHO N/A**
FLORIDA CITY, FL 33034

FINDS:

Registry ID: 110033632870

Environmental Interest/Information System

US National Pollutant Discharge Elimination System (NPDES) module of the Compliance Information System (ICIS) tracks surface water permits issued under the Clean Water Act. Under NPDES, all facilities that discharge pollutants from any point source into waters of the United States are required to obtain a permit. The permit will likely contain limits on what can be discharged, impose monitoring and reporting requirements, and include other provisions to ensure that the discharge does not adversely affect water quality.

Florida Environmental System Today Application (FIESTA) Data Maintenance (FDM) system maintains entity, environmental interest and affiliation data for the State of Florida.

Click this hyperlink while viewing on your computer to access additional FINDS: detail in the EDR Site Report.

ECHO:

Envid:	1010724242
Registry ID:	110033632870
DFR URL:	http://echo.epa.gov/detailed-facility-report?fid=110033632870

---

133 **FUEL SPILL SITE** **FL LUST U004145211**
SWW 344TH ST & NW 1ST AVE **FL TANKS N/A**
MIAMI, FL 33034

LUST:

Region:	STATE
Facility Id:	9803444
Facility Status:	CLOSED
Facility Type:	Q - Emergency Response Spill Site
Facility Phone:	Not reported
Facility Cleanup Rank:	Not reported
District:	Southeast District
Lat/Long (dms):	25 26 52.2954 / 80 28 41.9071
Section:	Not reported
Township:	Not reported
Range:	Not reported
Feature:	Not reported
Method:	Not reported
Datum:	Not reported
Score:	29
Score Effective Date:	11/06/2002
Score When Ranked:	Not reported
Operator:	Not reported
Name Update:	Not reported
Address Update:	Not reported

Discharge Cleanup Summary:

Discharge Date:	04/13/1999
PCT Discharge Combined:	Not reported

DRAFT

FUEL SPILL SITE (Continued) **U004145211**

Cleanup Required:	R - CLEANUP REQUIRED
Discharge Cleanup Status:	NFA - NFA COMPLETE
Disch Cleanup Status Date:	04/29/2005
Cleanup Work Status:	COMPLETED
Information Source:	Z - OTHER
Other Source Description:	source removal report
Eligibility Indicator:	I - INELIGIBLE
Site Manager:	KUX_T
Site Mgr End Date:	04/29/2005
Tank Office:	PCLP13 - MIAMI-DADE COUNTY DEPT OF REGULATORY & ECON RESOUR

Contaminated Media:

Discharge Date:	04/13/1999
Pct Discharge Combined With:	Not reported
Cleanup Required:	R - CLEANUP REQUIRED
Discharge Cleanup Status:	NFA - NFA COMPLETE
Disch Cleanup Status Date:	04/29/2005
Cleanup Work Status:	COMPLETED
Information Source:	Z - OTHER
Other Source Description:	source removal report
Elig Indicator:	I - INELIGIBLE
Site Manager:	KUX_T
Site Mgr End Date:	04/29/2005
Tank Office:	PCLP13 - MIAMI-DADE COUNTY DEP
Contaminated Drinking Wells:	Not reported
Contaminated Monitoring Well:	Not reported
Contaminated Soil:	Yes
Contaminated Surface Water:	Not reported
Contaminated Ground Water:	Yes
Pollutant:	D - Vehicular Diesel
Pollutant Other Description:	Not reported
Gallons Discharged:	Not reported

Task Information:

District:	SED
Facility ID:	9803444
Facility Status:	CLOSED
Facility Type:	Q - Emergency Response Spill Site -
County:	MIAMI-DADE
County ID:	13
Cleanup Eligibility Status:	I
Source Effective Date:	03-11-2005
Discharge Date:	04-13-1999
Cleanup Required:	R - CLEANUP REQUIRED
Discharge Cleanup Status:	NFA - NFA COMPLETE
Disch Cleanup Status Date:	04-29-2005
SRC Action Type:	NFA - NO FURTHER ACTION
SRC Submit Date:	02-17-2005
SRC Review Date:	03-11-2005
SRC Completion Status:	A - APPROVED
SRC Issue Date:	04-29-2005
SRC Comment:	Not reported
Cleanup Work Status:	COMPLETED
Site Mgr:	KUX_T
Site Mgr End Date:	04-29-2005
Tank Office:	PCLP13 - Dade County
SR Task ID:	Not reported
SR Cleanup Responsible:	-

DRAFT

FUEL SPILL SITE (Continued) **U004145211**

SR Funding Eligibility Type:	-
SR Actual Cost:	Not reported
SR Completion Date:	Not reported
SR Payment Date:	Not reported
SR Oral Date:	Not reported
SR Written Date:	Not reported
SR Soil Removal:	Not reported
SR Free Product Removal:	Not reported
SR Soil Tonnage Removed:	Not reported
SR Soil Treatment:	Not reported
SR Other Treatment:	Not reported
SR Alternate Proc Received Date:	Not reported
SR Alternate Procedure Status:	Not reported
SR Alternate Procedure Status Date:	Not reported
SR Alternate Procedure Comments:	Not reported
SA Task ID:	74798
SA Cleanup Responsible:	-
SA Funding Eligibility Type:	-
SA Actual Cost:	Not reported
SA Completion Date:	Not reported
SA Payment Date:	Not reported
RAP Task ID:	Not reported
RAP Cleanup Responsible ID:	-
RAP Funding Eligibility Type:	-
RAP Actual Cost:	Not reported
RAP Completion Date:	Not reported
RAP Payment Date:	Not reported
RAP Last Order Approved:	Not reported
RA Task ID:	76254
RA Cleanup Responsible:	-
RA Funding Eligibility Type:	-
RA Years to Complete:	0
RA Actual Cost:	Not reported

Click here for Florida Oculus:

TANKS:

Facility ID:	9803444
Facility Phone:	Not reported
Facility Status:	CLOSED
Facility Type:	Q
Type Description:	Emergency Response Spill Site
Dep Co:	P
Lat/Lon Deg Min Sec:	Not reported

---

133 **STRANO FARMS** **FL AST** **A100167890**
75 W PALM DR **N/A**
FLORIDA CITY, FL 33034

AST:

Facility ID:	9602396
Facility Status:	OPEN
Type Description:	Agricultural
Facility Phone:	(305) 247-2362
DEP Contractor Own:	P
Region:	STATE
Positioning Method:	DMAP

DRAFT

STRANO FARMS (Continued) **A100167890**

Lat/Long (dms): 25 36 24 / 80 28 41

Owner:
Owner Id: 20987
Owner Name: STRANO FARMS
Owner Address: PO BOX 343064
Owner Address 2: Not reported
Owner City,St,Zip: FLORIDA CITY, FL 33034
Owner Contact: VITO STRANO
Owner Phone: (305) 247-2362

Tank Id: 1
Status: In service
Status Date: 01-SEP-1981
Install Date: 01-SEP-1981
Substance: Vehicular diesel
Content Description: Vehicular Diesel
Gallons: 7000
Tank Location: ABOVEGROUND

Construction:
Tank Id: 1
Construction Category: Primary Construction
Construction Description: Steel

Tank Id: 1
Construction Category: Secondary Containment
Construction Description: AST containment

Tank Id: 1
Construction Category: Miscellaneous Attributes
Construction Description: Built on supports

Monitoring:
Tank ID: 1
Monitoring Description: Manually sampled wells

Piping:
Tank ID: 1
Piping Category: Miscellaneous Attributes
Piping Description: Abv, no soil contact

Tank ID: 1
Piping Category: Miscellaneous Attributes
Piping Description: Suction piping system

Tank Id: 2
Status: In service
Status Date: 01-SEP-1981
Install Date: 01-SEP-1981
Substance: Unleaded gas
Content Description: Unleaded Gas
Gallons: 6000
Tank Location: ABOVEGROUND

DRAFT

STRANO FARMS (Continued) **A100167890**

Construction:
Tank Id: 2
Construction Category: Primary Construction
Construction Description: Steel

Tank Id: 2
Construction Category: Secondary Containment
Construction Description: AST containment

Tank Id: 2
Construction Category: Miscellaneous Attributes
Construction Description: Built on supports

Monitoring:
Tank ID: 2
Monitoring Description: Manually sampled wells

Piping:
Tank ID: 2
Piping Category: Miscellaneous Attributes
Piping Description: Suction piping system

Tank ID: 2
Piping Category: Primary Construction
Piping Description: Steel/galvanized metal

Tank ID: 2
Piping Category: Miscellaneous Attributes
Piping Description: Abv, no soil contact

Tank Id: 3
Status: In service
Status Date: 01-SEP-1981
Install Date: 01-SEP-1981
Substance: Vehicular diesel
Content Description: Vehicular Diesel
Gallons: 2000
Tank Location: ABOVEGROUND

Construction:
Tank Id: 3
Construction Category: Primary Construction
Construction Description: Steel

Tank Id: 3
Construction Category: Secondary Containment
Construction Description: AST containment

Tank Id: 3
Construction Category: Miscellaneous Attributes
Construction Description: Built on supports

Monitoring:
Tank ID: 3
Monitoring Description: Manually sampled wells

DRAFT

STRANO FARMS (Continued) **A100167890**

Piping:
Tank ID: 3
Piping Category: Miscellaneous Attributes
Piping Description: Suction piping system

Tank ID: 3
Piping Category: Miscellaneous Attributes
Piping Description: Abv, no soil contact

Click here for Florida Oculus:

---

133 **HOMESTEAD TOMATO** **FL Enforcement** **S109002620**
75 W PALM AVE **N/A**
FLA CITY, FL

Enforcement Miami-Dade:
Region: DADE
Enforcement Officer: PHILLIPPA GORDON
Facility Type: Agricultural Program
Facility Status: Closed
Facility Status Code: C
Facility Type Code: AG
Status Date: 6/22/1995
Case Level: Criminal Court, Filed
Case Number: 1990071810045300
Case Description: Not reported
Address Description: Not reported
Folio: 1678250030010
Officer Name: PHILLIPPA GORDON
Case Status Level: CC
Work Group: NONE
Work Group Number: 0

Region: DADE
Enforcement Officer: Shabbir Qureshi
Facility Type: Agricultural Program
Facility Status: Closed
Facility Status Code: C
Facility Type Code: AG
Status Date: 1/16/1991
Case Level: Ticket Issued
Case Number: 1990071310254440
Case Description: Not reported
Address Description: Not reported
Folio: 1678250030010
Officer Name: Shabbir Qureshi
Case Status Level: T
Work Group: NONE
Work Group Number: 0

DRAFT

133 **HOMESTEAD TOMATO PACKING** **FL DADE CO AW** **U003764664**
75 W PALM DR **N/A**
FLORIDA CITY, FL 33034

DADE CO AW:

Region:	DADE
Facility ID:	199907081337360
Permit Code:	7
Permit Status:	FACILITY NO LONGER NEEDS A PERMIT OR CLOSED
Work Group:	AW
Work Group Number:	72
Permit Number:	AW-00000072
Address Description:	Not reported
Folio:	1678250030010
Title Code:	AOP
Title Code Description:	ANNUAL OPERATING PERMIT
Permit Title:	AGRICULTURAL WASTE
Permit Class:	4
Permit Class Description:	AGRCLTRL FAC W/DIS ONTO THE GRND W/FLOW:

---

133 **HOMESTEAD TOMATO PACKING** **FL Enforcement** **S107937284**
75 W. PALM DR. **N/A**
FLORIDA CITY, FL 33034

Enforcement Miami-Dade:

Region:	DADE
Enforcement Officer:	Sharon Crabtree
Facility Type:	Agricultural Program
Facility Status:	Closed
Facility Status Code:	C
Facility Type Code:	AG
Status Date:	1/23/1995
Case Level:	CLOSED CASE, VOID TICKET
Case Number:	1994123010025900
Case Description:	VIOLATION OF ORDERS OF DIRECTOR. FAILURE TO SUBMIT PLANS
Address Description:	P.O. BOX 3064 FLORIDA 33034
Folio:	1678250030010
Officer Name:	Sharon Crabtree
Case Status Level:	VO
Work Group:	NONE
Work Group Number:	0

---

133 **STRANO FARMS INC.** **FL Enforcement** **S109003556**
75 W PALM DR **N/A**
FL CITY, FL

Enforcement Miami-Dade:

Region:	DADE
Enforcement Officer:	Shabbir Qureshi
Facility Type:	Stationary Air Source
Facility Status:	Closed
Facility Status Code:	C
Facility Type Code:	AIR[S]
Status Date:	8/22/1990
Case Level:	Ticket Issued
Case Number:	1990082213252660
Case Description:	Not reported
Address Description:	Not reported

DRAFT

STRANO FARMS INC. (Continued) **S109003556**

Folio: 1678250030010
Officer Name: Shabbir Qureshi
Case Status Level: T
Work Group: NONE
Work Group Number: 0

---

133 **DIMARE HOMESTEAD, INC.** **FL DADE CO AW** **S120038836**
48 NW 1 AVE **N/A**
FLORIDA CITY, FL 33034

DADE CO AW:
Region: DADE
Facility ID: 199907081337416
Permit Code: 5
Permit Status: PERMIT ISSUED
Work Group: AW
Work Group Number: 76
Permit Number: AW-00000076
Address Description: Not reported
Folio: 1678240170090
Title Code: AOP
Title Code Description: ANNUAL OPERATING PERMIT
Permit Title: AGRICULTURAL WASTE
Permit Class: 3
Permit Class Description: AGRICUTURAL FAC W/DIS TO SS WIH SPC FLOW

---

133 **REEF TROPICAL** **FL Miami-Dade IW** **S121129429**
101 NW 1 AVE **N/A**
FLORIDA CITY, FL 33034

Miami-Dade Co. IW5:
Region: DADE
Facility ID: 201708170740371
Permit Status: FACILITY WITH PLAN REVIEW APPROVAL PENDING CONSTRUCTION
Permit Code: 16
Work Group: IW5
Work Group Number: 22813
Permit Number: IW5-00022813
Address Description: Not reported
Folio: 1078130180160
Title Code: AOP
Title Code Description: ANNUAL OPERATING PERMIT
Permit Title: INDUSTRIAL WASTE 5
Permit Class: REG
Permit Class Description: Regular permit

DRAFT

133 **CORNELIUS & SONS** **FL UST** **U003741886**
101 NW 1ST AVE **N/A**
FLORIDA CITY, FL 33034

UST:

Facility Id:	8504294
Facility Status:	CLOSED
Type Description:	Fuel user/Non-retail
Facility Phone:	(305) 247-2131
Region:	STATE
Positioning Method:	DMAP
Lat/Long (dms):	25 22 15 / 80 29 5

Owner:

Owner Id:	4762
Owner Name:	CORNELIUS & SONS
Owner Address:	PO BOX 458
Owner Address 2:	Not reported
Owner City,St,Zip:	HOMESTEAD, FL 33090
Owner Contact:	GARY REAVIS
Owner Phone:	(305) 247-2131

Tank Info:

Tank Id:	1
Status:	Removed
Status Date:	Not reported
Install Date:	Not reported
Substance:	Unleaded gas
Content Description:	Unleaded Gas
Gallons:	1000
Vessel Indicator:	TANK
Tank Location:	UNDERGROUND
DEP Contractor:	P

Tank Id:	2
Status:	Removed
Status Date:	Not reported
Install Date:	Not reported
Substance:	Vehicular diesel
Content Description:	Vehicular Diesel
Gallons:	1000
Vessel Indicator:	TANK
Tank Location:	UNDERGROUND
DEP Contractor:	P

Tank Id:	3
Status:	Removed
Status Date:	Not reported
Install Date:	Not reported
Substance:	Vehicular diesel
Content Description:	Vehicular Diesel
Gallons:	2000
Vessel Indicator:	TANK
Tank Location:	UNDERGROUND
DEP Contractor:	P

Tank Id:	4
Status:	Removed
Status Date:	Not reported

DRAFT

CORNELIUS & SONS (Continued) **U003741886**

Install Date:	01-APR-1981
Substance:	Leaded gas
Content Description:	Leaded Gas
Gallons:	4000
Vessel Indicator:	TANK
Tank Location:	UNDERGROUND
DEP Contractor:	P

Click here for Florida Oculus:

---

134 **DION'S QUIK MART LLC #12** **FL LUST U003743839**
16 N KROME AVE **FL UST N/A**
FLORIDA CITY, FL 33170 **FL Enforcement**
FL Miami-Dade Co. GTO
FL CLEANUP SITES
FL DWM CONTAM

LUST:

Region:	STATE
Facility Id:	8842290
Facility Status:	OPEN
Facility Type:	A - Retail Station
Facility Phone:	(305)296-2000
Facility Cleanup Rank:	4871
District:	Southeast District
Lat/Long (dms):	25 26 54.4624 / 80 28 38.894
Section:	Not reported
Township:	Not reported
Range:	Not reported
Feature:	Not reported
Method:	DMAP
Datum:	0
Score:	30
Score Effective Date:	06/14/2000
Score When Ranked:	30
Operator:	JOHN CARY
Name Update:	02/16/2016
Address Update:	04/12/2006

Petroleum Cleanup PCT Facility Score:

Facility Cleanup Status:	ONGO - ONGOING
Contact:	JOHN CARY
Contact Company:	DION FUELS LLC
Contact Address:	638 UNITED ST
Contact City/State/Zip:	KEY WEST, FL 33040
Phone:	(804)402-6977
Bad Address Ind:	N
State:	FL
Zip:	33034, 3408
Score:	30
Score Effective Date:	14-JUN-00
Related Party ID:	72418
Primary RP Role:	ACCOUNT OWNER
RP Begin Date:	02/16/2016
RP Zip:	Not reported
RP Extension:	Not reported

DRAFT

DION'S QUIK MART LLC #12 (Continued) **U003743839**

Discharge Cleanup Summary:

Discharge Date:	04/07/2008
PCT Discharge Combined:	Not reported
Cleanup Required:	R - CLEANUP REQUIRED
Discharge Cleanup Status:	NFA - NFA COMPLETE
Disch Cleanup Status Date:	10/05/2012
Cleanup Work Status:	COMPLETED
Information Source:	C - CLOSURE REPORT
Other Source Description:	Not reported
Eligibility Indicator:	I - INELIGIBLE
Site Manager:	CAMACHO_D
Site Mgr End Date:	09/19/2012
Tank Office:	PCLP13 - MIAMI-DADE COUNTY DEPT OF REGULATORY & ECON RESOUR
Discharge Date:	07/18/1988
PCT Discharge Combined:	Not reported
Cleanup Required:	R - CLEANUP REQUIRED
Discharge Cleanup Status:	RA - RA ONGOING
Disch Cleanup Status Date:	08/18/2017
Cleanup Work Status:	ACTIVE
Information Source:	E - EDI
Other Source Description:	Not reported
Eligibility Indicator:	E - ELIGIBLE
Site Manager:	CASTRO_MR
Site Mgr End Date:	Not reported
Tank Office:	PCLP13 - MIAMI-DADE COUNTY DEPT OF REGULATORY & ECON RESOUR

Petroleum Cleanup Program Eligibility:

Facility ID:	8842290
Discharge Date:	18-JUL-88
Pct Discharge Combined With:	Not reported
Cleanup Required:	R - CLEANUP REQUIRED
Discharge Cleanup Status:	RA - RA ONGOING
Disch Cleanup Status Date:	08/18/2017
Cleanup Work Status:	ACTIVE
Information Source:	E - EDI
Other Source Description:	Not reported
Application Received Date:	24-OCT-88
Cleanup Program:	E - EARLY DETECTION INCENTIVE
Eligibility Status:	26-MAY-89
Elig Status Date:	26-MAY-89
Letter Of Intent Date:	Not reported
Redetermined:	No
Inspection Date:	05/11/1989
Site Manager:	CASTRO_MR
Site Mgr End Date:	Not reported
Tank Office:	PCLP13 - MIAMI-DADE COUNTY DEPT OF REGULATORY & ECON RESOUR
Deductible Amount:	Not reported
Deductible Paid To Date:	0
Co-Pay Amount:	Not reported
Co-Pay Paid To Date:	0
Cap Amount:	Not reported

Contaminated Media:

Discharge Date:	04/07/2008
Pct Discharge Combined With:	Not reported
Cleanup Required:	R - CLEANUP REQUIRED
Discharge Cleanup Status:	NFA - NFA COMPLETE
Disch Cleanup Status Date:	10/05/2012

DRAFT

DION'S QUIK MART LLC #12 (Continued) **U003743839**

Cleanup Work Status:	COMPLETED
Information Source:	C - CLOSURE REPORT
Other Source Description:	Not reported
Elig Indicator:	I - INELIGIBLE
Site Manager:	CAMACHO_D
Site Mgr End Date:	09/19/2012
Tank Office:	PCLP13 - MIAMI-DADE COUNTY DEP
Contaminated Drinking Wells:	Not reported
Contaminated Monitoring Well:	No
Contaminated Soil:	No
Contaminated Surface Water:	No
Contaminated Ground Water:	Yes
Pollutant:	Y - Unknown/Not Reported
Pollutant Other Description:	Not reported
Gallons Discharged:	Not reported
Discharge Date:	07/18/1988
Pct Discharge Combined With:	Not reported
Cleanup Required:	R - CLEANUP REQUIRED
Discharge Cleanup Status:	RA - RA ONGOING
Disch Cleanup Status Date:	08/18/2017
Cleanup Work Status:	ACTIVE
Information Source:	E - EDI
Other Source Description:	Not reported
Elig Indicator:	E - ELIGIBLE
Site Manager:	CASTRO_MR
Site Mgr End Date:	Not reported
Tank Office:	PCLP13 - MIAMI-DADE COUNTY DEP
Contaminated Drinking Wells:	0
Contaminated Monitoring Well:	Yes
Contaminated Soil:	Yes
Contaminated Surface Water:	No
Contaminated Ground Water:	Yes
Pollutant:	A - Leaded Gas
Pollutant Other Description:	Not reported
Gallons Discharged:	Not reported
Discharge Date:	07/18/1988
Pct Discharge Combined With:	Not reported
Cleanup Required:	R - CLEANUP REQUIRED
Discharge Cleanup Status:	RA - RA ONGOING
Disch Cleanup Status Date:	08/18/2017
Cleanup Work Status:	ACTIVE
Information Source:	E - EDI
Other Source Description:	Not reported
Elig Indicator:	E - ELIGIBLE
Site Manager:	CASTRO_MR
Site Mgr End Date:	Not reported
Tank Office:	PCLP13 - MIAMI-DADE COUNTY DEP
Contaminated Drinking Wells:	0
Contaminated Monitoring Well:	Yes
Contaminated Soil:	Yes
Contaminated Surface Water:	No
Contaminated Ground Water:	Yes
Pollutant:	B - Unleaded Gas
Pollutant Other Description:	Not reported
Gallons Discharged:	Not reported

Task Information:

District:	SED

DRAFT

DION'S QUIK MART LLC #12 (Continued) **U003743839**

Facility ID:	8842290
Facility Status:	OPEN
Facility Type:	A - Retail Station -
County:	MIAMI-DADE
County ID:	13
Cleanup Eligibility Status:	I
Source Effective Date:	09-19-2012
Discharge Date:	04-07-2008
Cleanup Required:	R - CLEANUP REQUIRED
Discharge Cleanup Status:	NFA - NFA COMPLETE
Disch Cleanup Status Date:	10-05-2012
SRC Action Type:	NFA - NO FURTHER ACTION
SRC Submit Date:	07-30-2012
SRC Review Date:	09-19-2012
SRC Completion Status:	A - APPROVED
SRC Issue Date:	10-05-2012
SRC Comment:	Not reported
Cleanup Work Status:	COMPLETED
Site Mgr:	CAMACHO_D
Site Mgr End Date:	09-19-2012
Tank Office:	PCLP13 - Dade County
SR Task ID:	Not reported
SR Cleanup Responsible:	-
SR Funding Eligibility Type:	-
SR Actual Cost:	Not reported
SR Completion Date:	Not reported
SR Payment Date:	Not reported
SR Oral Date:	Not reported
SR Written Date:	Not reported
SR Soil Removal:	Not reported
SR Free Product Removal:	Not reported
SR Soil Tonnage Removed:	Not reported
SR Soil Treatment:	Not reported
SR Other Treatment:	Not reported
SR Alternate Proc Received Date:	Not reported
SR Alternate Procedure Status:	Not reported
SR Alternate Procedure Status Date:	Not reported
SR Alternate Procedure Comments:	Not reported
SA Task ID:	86199
SA Cleanup Responsible:	-
SA Funding Eligibility Type:	-
SA Actual Cost:	Not reported
SA Completion Date:	Not reported
SA Payment Date:	Not reported
RAP Task ID:	Not reported
RAP Cleanup Responsible ID:	-
RAP Funding Eligibility Type:	-
RAP Actual Cost:	Not reported
RAP Completion Date:	Not reported
RAP Payment Date:	Not reported
RAP Last Order Approved:	Not reported
RA Task ID:	89450
RA Cleanup Responsible:	-
RA Funding Eligibility Type:	-
RA Years to Complete:	0
RA Actual Cost:	Not reported
District:	SED

DRAFT

DION'S QUIK MART LLC #12 (Continued) **U003743839**

Facility ID:	8842290
Facility Status:	OPEN
Facility Type:	A - Retail Station -
County:	MIAMI-DADE
County ID:	13
Cleanup Eligibility Status:	E
Source Effective Date:	Not reported
Discharge Date:	07-18-1988
Cleanup Required:	R - CLEANUP REQUIRED
Discharge Cleanup Status:	RA - RA ONGOING
Disch Cleanup Status Date:	08-18-2017
SRC Action Type:	-
SRC Submit Date:	Not reported
SRC Review Date:	Not reported
SRC Completion Status:	-
SRC Issue Date:	Not reported
SRC Comment:	Not reported
Cleanup Work Status:	ACTIVE
Site Mgr:	CASTRO_MR
Site Mgr End Date:	Not reported
Tank Office:	PCLP13 - Dade County
SR Task ID:	62565
SR Cleanup Responsible:	-
SR Funding Eligibility Type:	-
SR Actual Cost:	Not reported
SR Completion Date:	11-11-1988
SR Payment Date:	Not reported
SR Oral Date:	Not reported
SR Written Date:	Not reported
SR Soil Removal:	Y
SR Free Product Removal:	Not reported
SR Soil Tonnage Removed:	21
SR Soil Treatment:	Not reported
SR Other Treatment:	Not reported
SR Alternate Proc Received Date:	Not reported
SR Alternate Procedure Status:	Not reported
SR Alternate Procedure Status Date:	Not reported
SR Alternate Procedure Comments:	Not reported
SA Task ID:	31908
SA Cleanup Responsible:	-
SA Funding Eligibility Type:	-
SA Actual Cost:	Not reported
SA Completion Date:	Not reported
SA Payment Date:	Not reported
RAP Task ID:	70116
RAP Cleanup Responsible ID:	-
RAP Funding Eligibility Type:	-
RAP Actual Cost:	Not reported
RAP Completion Date:	Not reported
RAP Payment Date:	Not reported
RAP Last Order Approved:	Not reported
RA Task ID:	94395
RA Cleanup Responsible:	-
RA Funding Eligibility Type:	-
RA Years to Complete:	Not reported
RA Actual Cost:	Not reported

DRAFT

DION'S QUIK MART LLC #12 (Continued) **U003743839**

Click here for Florida Oculus:

UST:

Facility Id:	8842290
Facility Status:	OPEN
Type Description:	Retail Station
Facility Phone:	(305) 296-2000
Region:	STATE
Positioning Method:	DMAP
Lat/Long (dms):	25 28 12 / 80 28 39

Owner:

Owner Id:	72418
Owner Name:	DION FUELS LLC
Owner Address:	638 UNITED ST
Owner Address 2:	Not reported
Owner City,St,Zip:	KEY WEST, FL 33040
Owner Contact:	JOHN CARY
Owner Phone:	(804) 402-6977

Tank Info:

Tank Id:	1
Status:	Removed
Status Date:	31-JUL-1988
Install Date:	01-JUL-1968
Substance:	Leaded gas
Content Description:	Leaded Gas
Gallons:	4000
Vessel Indicator:	TANK
Tank Location:	UNDERGROUND
DEP Contractor:	P

Tank Id:	10
Status:	In service
Status Date:	01-APR-2007
Install Date:	01-APR-2007
Substance:	Unleaded gas
Content Description:	Unleaded Gas
Gallons:	12000
Vessel Indicator:	TANK
Tank Location:	UNDERGROUND
DEP Contractor:	P

Construction:

Tank Id:	10
Construction Category:	Primary Construction
Construction Description:	Fiberglass clad steel

Tank Id:	10
Construction Category:	Overfill/Spill
Construction Description:	Spill containment bucket

Tank Id:	10
Construction Category:	Overfill/Spill
Construction Description:	Flow shut-Off

Tank Id:	10

DRAFT

DION'S QUIK MART LLC #12 (Continued) **U003743839**

Construction Category: Overfill/Spill
Construction Description: Tight fill

Tank Id: 10
Construction Category: Overfill/Spill
Construction Description: Level gauges/alarms

Tank Id: 10
Construction Category: Overfill/Spill
Construction Description: DEP approved protection

Tank Id: 10
Construction Category: Secondary Containment
Construction Description: Double wall - tank jacket

Tank Id: 10
Construction Category: Miscellaneous Attributes
Construction Description: Internal lining

Monitoring:
Tank ID: 10
Monitoring Description: Monitor UST/liner space

Tank ID: 10
Monitoring Description: Groundwater monitoring

Tank ID: 10
Monitoring Description: Vapor monitoring

Tank ID: 10
Monitoring Description: Visual inspection of ASTs

Tank ID: 10
Monitoring Description: Monitor dbl wall tank space

Tank ID: 10
Monitoring Description: Automatic tank gauging - USTs

Tank ID: 10
Monitoring Description: Monitor tank bottom space

Tank ID: 10
Monitoring Description: Statistical Inventory Reconcile

Tank ID: 10
Monitoring Description: Annual tightness test/Inventory

Tank ID: 10
Monitoring Description: Electronic line leak detector

Tank ID: 10
Monitoring Description: Monitor dbl wall pipe space

Tank ID: 10
Monitoring Description: Visual inspect pipe sumps

Tank ID: 10

DRAFT

DION'S QUIK MART LLC #12 (Continued) **U003743839**

Monitoring Description: Visual inspect dispenser liners

Piping:
Tank ID: 10
Piping Category: Primary Construction
Piping Description: Fiberglass

Tank ID: 10
Piping Category: Corrosion Protection
Piping Description: External protective coating

Tank ID: 10
Piping Category: Secondary Containment
Piping Description: Internal pipe/internal sump riser

Tank ID: 10
Piping Category: Secondary Containment
Piping Description: Double wall - pipe jacket

Tank Id: 11
Status: In service
Status Date: 01-APR-2007
Install Date: 01-APR-2007
Substance: Vehicular diesel
Content Description: Vehicular Diesel
Gallons: 12000
Vessel Indicator: TANK
Tank Location: UNDERGROUND
DEP Contractor: P

Construction:
Tank Id: 11
Construction Category: Primary Construction
Construction Description: Fiberglass clad steel

Tank Id: 11
Construction Category: Overfill/Spill
Construction Description: Spill containment bucket

Tank Id: 11
Construction Category: Overfill/Spill
Construction Description: Flow shut-Off

Tank Id: 11
Construction Category: Overfill/Spill
Construction Description: Tight fill

Tank Id: 11
Construction Category: Overfill/Spill
Construction Description: Level gauges/alarms

Tank Id: 11
Construction Category: Overfill/Spill
Construction Description: DEP approved protection

Tank Id: 11

DRAFT

DION'S QUIK MART LLC #12 (Continued) **U003743839**

Construction Category: Secondary Containment
Construction Description: Double wall - tank jacket

Tank Id: 11
Construction Category: Miscellaneous Attributes
Construction Description: Internal lining

Tank Id: 11
Construction Category: Miscellaneous Attributes
Construction Description: Compartmented

Monitoring:
Tank ID: 11
Monitoring Description: Visual inspect dispenser liners

Tank ID: 11
Monitoring Description: Visual inspect pipe sumps

Tank ID: 11
Monitoring Description: Monitor dbl wall pipe space

Tank ID: 11
Monitoring Description: Electronic line leak detector

Tank ID: 11
Monitoring Description: Annual tightness test/Inventory

Tank ID: 11
Monitoring Description: Statistical Inventory Reconcile

Tank ID: 11
Monitoring Description: Monitor tank bottom space

Tank ID: 11
Monitoring Description: Automatic tank gauging - USTs

Tank ID: 11
Monitoring Description: Visual inspection of ASTs

Tank ID: 11
Monitoring Description: Vapor monitoring

Tank ID: 11
Monitoring Description: Groundwater monitoring

Tank ID: 11
Monitoring Description: Monitor dbl wall tank space

Tank ID: 11
Monitoring Description: Monitor UST/liner space

Piping:
Tank ID: 11
Piping Category: Secondary Containment
Piping Description: Double wall - pipe jacket

DRAFT

DION'S QUIK MART LLC #12 (Continued) **U003743839**

Tank ID: 11
Piping Category: Secondary Containment
Piping Description: Internal pipe/internal sump riser

Tank ID: 11
Piping Category: Primary Construction
Piping Description: Fiberglass

Tank ID: 11
Piping Category: Corrosion Protection
Piping Description: External protective coating

Tank Id: 12
Status: In service
Status Date: 01-APR-2007
Install Date: 01-APR-2007
Substance: Unleaded gas
Content Description: Unleaded Gas
Gallons: 10000
Vessel Indicator: TANK
Tank Location: UNDERGROUND
DEP Contractor: P

Construction:
Tank Id: 12
Construction Category: Primary Construction
Construction Description: Fiberglass clad steel

Tank Id: 12
Construction Category: Overfill/Spill
Construction Description: Spill containment bucket

Tank Id: 12
Construction Category: Overfill/Spill
Construction Description: Flow shut-Off

Tank Id: 12
Construction Category: Overfill/Spill
Construction Description: Tight fill

Tank Id: 12
Construction Category: Overfill/Spill
Construction Description: Level gauges/alarms

Tank Id: 12
Construction Category: Overfill/Spill
Construction Description: DEP approved protection

Tank Id: 12
Construction Category: Secondary Containment
Construction Description: Double wall - tank jacket

Tank Id: 12
Construction Category: Miscellaneous Attributes
Construction Description: Internal lining

DRAFT

DION'S QUIK MART LLC #12 (Continued) **U003743839**

Monitoring:
Tank ID: 12
Monitoring Description: Monitor UST/liner space

Tank ID: 12
Monitoring Description: Groundwater monitoring

Tank ID: 12
Monitoring Description: Vapor monitoring

Tank ID: 12
Monitoring Description: Visual inspection of ASTs

Tank ID: 12
Monitoring Description: Monitor dbl wall tank space

Tank ID: 12
Monitoring Description: Automatic tank gauging - USTs

Tank ID: 12
Monitoring Description: Monitor tank bottom space

Tank ID: 12
Monitoring Description: Statistical Inventory Reconcile

Tank ID: 12
Monitoring Description: Annual tightness test/Inventory

Tank ID: 12
Monitoring Description: Electronic line leak detector

Tank ID: 12
Monitoring Description: Visual inspect pipe sumps

Tank ID: 12
Monitoring Description: Visual inspect dispenser liners

Piping:
Tank ID: 12
Piping Category: Corrosion Protection
Piping Description: External protective coating

Tank ID: 12
Piping Category: Secondary Containment
Piping Description: Double wall - pipe jacket

Tank ID: 12
Piping Category: Primary Construction
Piping Description: Fiberglass

Tank ID: 12
Piping Category: Secondary Containment
Piping Description: Internal pipe/internal sump riser

Tank Id: 2

DRAFT

DION'S QUIK MART LLC #12 (Continued) **U003743839**

Status:	Removed
Status Date:	31-JUL-1988
Install Date:	01-JUL-1968
Substance:	Unleaded gas
Content Description:	Unleaded Gas
Gallons:	4000
Vessel Indicator:	TANK
Tank Location:	UNDERGROUND
DEP Contractor:	P
Tank Id:	3
Status:	Removed
Status Date:	31-JUL-1988
Install Date:	01-JUL-1968
Substance:	Leaded gas
Content Description:	Leaded Gas
Gallons:	4000
Vessel Indicator:	TANK
Tank Location:	UNDERGROUND
DEP Contractor:	P
Tank Id:	4
Status:	Removed
Status Date:	31-JUL-1988
Install Date:	01-JUL-1968
Substance:	Unleaded gas
Content Description:	Unleaded Gas
Gallons:	4000
Vessel Indicator:	TANK
Tank Location:	UNDERGROUND
DEP Contractor:	P
Tank Id:	5
Status:	Removed
Status Date:	31-JUL-1988
Install Date:	01-JUL-1968
Substance:	Unleaded gas
Content Description:	Unleaded Gas
Gallons:	4000
Vessel Indicator:	TANK
Tank Location:	UNDERGROUND
DEP Contractor:	P
Tank Id:	6
Status:	Removed
Status Date:	01-APR-2007
Install Date:	01-FEB-1990
Substance:	Unleaded gas
Content Description:	Unleaded Gas
Gallons:	8000
Vessel Indicator:	TANK
Tank Location:	UNDERGROUND
DEP Contractor:	P
Tank Id:	7
Status:	Removed
Status Date:	01-APR-2007

DRAFT

DION'S QUIK MART LLC #12 (Continued) **U003743839**

Install Date:	01-FEB-1990
Substance:	Unleaded gas
Content Description:	Unleaded Gas
Gallons:	8000
Vessel Indicator:	TANK
Tank Location:	UNDERGROUND
DEP Contractor:	P

Tank Id:	8
Status:	Removed
Status Date:	01-APR-2007
Install Date:	01-FEB-1990
Substance:	Unleaded gas
Content Description:	Unleaded Gas
Gallons:	8000
Vessel Indicator:	TANK
Tank Location:	UNDERGROUND
DEP Contractor:	P

Tank Id:	9
Status:	Removed
Status Date:	01-APR-2007
Install Date:	01-FEB-1990
Substance:	Unleaded gas
Content Description:	Unleaded Gas
Gallons:	8000
Vessel Indicator:	TANK
Tank Location:	UNDERGROUND
DEP Contractor:	P

Click here for Florida Oculus:

Miami-Dade Co. Tanks:

Facility ID:	199909011847053
Permit Code:	7
Work Group:	UT
Work Group Number:	3318
Permit Number:	UT-00003318
Location Description:	Not reported
Folio:	1678240000670
Permit Status:	FACILITY NO LONGER NEEDS A PERMIT OR CLOSED
Title Code:	AOP
Title Status:	ANNUAL OPERATING PERMIT
Permit Title:	STORAGE TANKS
Class Code:	REG
Class Status:	REGULAR PERMIT

Enforcement Miami-Dade:

Region:	DADE
Enforcement Officer:	SHARON CRABTREE
Facility Type:	Mobile Air Source
Facility Status:	Closed
Facility Status Code:	C
Facility Type Code:	AIR[M]
Status Date:	10/2/2002

DRAFT

DION'S QUIK MART LLC #12 (Continued) **U003743839**

Case Level: Administrative Stage
Case Number: 2002091815321430
Case Description: BEING HANDLED BY INSPECTOR
Address Description: Not reported
Folio: 1078130200011
Officer Name: SHARON CRABTREE
Case Status Level: A
Work Group: APVR
Work Group Number: 277

Region: DADE
Enforcement Officer: STEVEN DUROCHER
Facility Type: Underground Tanks
Facility Status: Closed
Facility Status Code: C
Facility Type Code: UGT
Status Date: 10/4/2006
Case Level: Ticket Issued
Case Number: 2006061609081390
Case Description: 24-25 VIOLATION OF REF RULES & REGULATION
Address Description: Not reported
Folio: 1078130200011
Officer Name: STEVEN DUROCHER
Case Status Level: T
Work Group: UT
Work Group Number: 3318

Region: DADE
Enforcement Officer: SHARON CRABTREE
Facility Type: Mobile Air Source
Facility Status: Closed
Facility Status Code: C
Facility Type Code: AIR[M]
Status Date: 12/11/2002
Case Level: Administrative Stage
Case Number: 2002110115020320
Case Description: BEING HANDLED BY INSPECTOR
Address Description: Not reported
Folio: 1078130200011
Officer Name: SHARON CRABTREE
Case Status Level: A
Work Group: APVR
Work Group Number: 277

Region: DADE
Enforcement Officer: Not reported
Facility Type: Not reported
Facility Status: Open
Facility Status Code: O
Facility Type Code: Not reported
Status Date: 12/2/2009
Case Level: New Case
Case Number: 2009120213313690
Case Description: Not reported
Address Description: Not reported
Folio: 1678240000670
Officer Name: Not reported

DRAFT

DION'S QUIK MART LLC #12 (Continued) **U003743839**

Case Status Level: NEW
Work Group: UT
Work Group Number: 3318

Miami-Dade Co. GTO:
Region: DADE
Facility ID: 201005201158080
Permit Status: NOV ISSUED
Permit Code: 2
Work Group: GDO
Work Group Number: 8782
Permit Number: GDO-00008782
Address Description: Not reported
Folio: 1678240000670
Title Code: AOP
Title Code Description: ANNUAL OPERATING PERMIT
Permit Title: FATS, OILS AND GREASE DISCHARGE CONTROL
Permit Class: IGT
Permit Class Description: INGROUND GREASE TRAP

CLEANUP SITES:
DEP Cleanup Site Key: 53328276
Source Database Name: Storage Tank Contamination Monitoring
Source Database Id: 8842290
CPAC Program Area Id: TK
CLLC Cleanup Category Key: PETRO
RSC2 Remediation Status Key: ACTIVE
Data Load Date: 04/03/2018
OC3 Office Id: SED
Physical Address Line 2: Not reported
OIC Object Of Interest Id: FACIL
PC2 Proximity Id: ADMIN
Calc Coordinates Accuracy Level Id: 4
CMC2 Coordinate Method Id: Digital Aerial Photography With Ground Control
DC4 Datum Id: North American Datum of 1983
VSC1 Verification Status: REVIEWED
Collect Username: LINCHETA_CR_1
Collect Date: 11/15/2013
Collect Affiliation: DEPARTMENT OF ENVIRONMENTAL PROTECTION
Map Source: imagery_04_09
Map Source Scale: 500
Interpolation Scale: Not reported
Verifier Username: LINCHETA_CR_1
Verifier Affiliation: DEPARTMENT OF ENVIRONMENTAL PROTECTION
Verification Date: 11/15/2013
Verified Coordinate Method Id: Digital Aerial Photography With Ground Control
Source Database Name Code: STCM
CMC2 Coordinate Method ID Code: DPHO
DC4 Datum ID Code: NAD83
Verified Coordinate Method ID Code: DPHO
Comments: Not reported
Latitude/Longitude (deg/min/sec): 25 26 54.4624 / 38.894 80 28

DWM CONTAM:
Program Site Id: 8842290
Lat DD: 25

DRAFT

DION'S QUIK MART LLC #12 (Continued) **U003743839**

Lat MM:	26
Lat SS:	54.4624
Long DD:	80
Long MM:	28
Long SS:	38.894
Office/ District:	PCLP13
Program Area:	Petroleum
Offsite Contamination:	U
Project Manager:	CASTRO_MR
Priority Score:	30
Remediation Status:	ACTIVE
Date Known Offsite:	Not reported
Datum:	NAD83
Method:	DPHO
Program Eligible:	Yes
Ineligible:	Yes

---

134 **PALM CORNER INC** **EDR Hist Auto** **1021872771**
16 N KROME AVE **N/A**
HOMESTEAD, FL 33034

EDR Hist Auto

Year:	Name:	Type:
1991	PALM CORNER INC	Convenience Stores
1992	PALM CORNER INC	Convenience Stores
1993	PALM CORNER INC	Convenience Stores
1996	PALM CORNER INC	Gasoline Service Stations
1996	PALM CORNER INC	Gasoline Service Stations
1997	PALM CORNER INC	Gasoline Service Stations
1997	PALM CORNER INC	Gasoline Service Stations
1998	PALM CORNER INC	Gasoline Service Stations
1998	PALM CORNER INC	Gasoline Service Stations
1999	PALM CORNER INC	Gasoline Service Stations
1999	PALM CORNER INC	Gasoline Service Stations
1999	PALM CORNER INC	Gasoline Service Stations
2000	PALM CORNER INC	Gasoline Service Stations
2000	PALM CORNER INC	Gasoline Service Stations
2000	PALM CORNER INC	Gasoline Service Stations
2001	DION QUICKMARK 12 L L C	Gasoline Service Stations
2001	DION QUICKMARK 12 L L C	Gasoline Service Stations
2001	PALM CORNER INC	Gasoline Service Stations
2002	PALM CORNER INC	Gasoline Service Stations
2002	DION QUICKMARK 12 L L C	Gasoline Service Stations
2002	DION QUICKMARK 12 L L C	Gasoline Service Stations
2003	PALM CORNER INC	Gasoline Service Stations

DRAFT

134 **DION C STORES LLC #212** **FL Miami-Dade Co. HWS** **U003705024**
16 N KROME AVE **FL Miami-Dade Co. SPILL** **N/A**
MIAMI DADE (County), FL

Miami-Dade Co. HWS:

Region:	DADE
Property Tax Folio #:	1678240000670
Phase Type:	Not reported
Facility ID:	1999090513171630
Phase:	2
DEP Number:	8842290
State Class:	EDI
Eligibility:	APPROVED
State Rank:	30
Phase Description:	PENDING REMEDIAL ACTION PLAN
Phase Type Description:	Not reported
COI Name:	Not reported
COI Travel Time:	Not reported
X Coordinate:	828592
Y Coordinate:	405512
Decode of state class:	Early Detection Incentive Program: Provides for the reimbursement to responsible party of allowable remediation expenses or cleanup by state contractor. Based on ranking. Eligibility dates are applicable.
Work Group:	UT
Work Group Number:	3318
Start Date:	1988-07-18 00:00:00
Address Description:	Not reported
Latitude:	25.448
Longitude:	-80.477

Miami-Dade Co. SPILL:

Region:	DADE
Persec:	UT
File Number:	9240
Facility ID:	003318
Class:	Facility that was found eligible for cleanup money under the Early Detection Incentive Program
Category:	PA/PARKED1&2
Eligibility:	APPROVED
Eligibility Date:	5/26/1989
Rank:	30
Permit Status:	O
Completion Date:	5/22/2006
End Date:	5/22/2006

---

134 **FIRST NATIONAL BANK - FLORIDA CITY** **FINDS** **1016709867**
CORNER OF N KROME AVE & E PALM DR **ECHO** **N/A**
HOMESTEAD, FL 33034

FINDS:

Registry ID: 110056999529

Environmental Interest/Information System
US National Pollutant Discharge Elimination System (NPDES) module of the Compliance Information System (ICIS) tracks surface water permits issued under the Clean Water Act. Under NPDES, all facilities that discharge pollutants from any point source into waters of the United States are required to obtain a permit. The permit will likely contain

DRAFT

FIRST NATIONAL BANK - FLORIDA CITY (Continued) **1016709867**

limits on what can be discharged, impose monitoring and reporting requirements, and include other provisions to ensure that the discharge does not adversely affect water quality.

Click this hyperlink while viewing on your computer to access additional FINDS: detail in the EDR Site Report.

ECHO:
Envid: 1016709867
Registry ID: 110056999529
DFR URL: http://echo.epa.gov/detailed-facility-report?fid=110056999529

---

135 **LIGHTING IMPROVEMENTS TO EAST** **FINDS** **1014689985**
UNKNOWN **ECHO** **N/A**
HOMESTEAD, FL 33034

FINDS:

Registry ID: 110042255163

Environmental Interest/Information System
US National Pollutant Discharge Elimination System (NPDES) module of the Compliance Information System (ICIS) tracks surface water permits issued under the Clean Water Act. Under NPDES, all facilities that discharge pollutants from any point source into waters of the United States are required to obtain a permit. The permit will likely contain limits on what can be discharged, impose monitoring and reporting requirements, and include other provisions to ensure that the discharge does not adversely affect water quality.

Click this hyperlink while viewing on your computer to access additional FINDS: detail in the EDR Site Report.

ECHO:
Envid: 1014689985
Registry ID: 110042255163
DFR URL: http://echo.epa.gov/detailed-facility-report?fid=110042255163

---

135 **CLOSED FACILITY - 01/15/02** **FL Miami-Dade Co. GTO** **S105119109**
254 SW 344 ST **N/A**
FLORIDA CITY, FL 33030

Miami-Dade Co. GTO:
Region: DADE
Facility ID: 199903091053266
Permit Status: FACILITY NO LONGER NEEDS A PERMIT OR CLOSED
Permit Code: 7
Work Group: GDO
Work Group Number: 1809
Permit Number: GDO-00001809
Address Description: Not reported
Folio: 1678240072140
Title Code: AOP

DRAFT

CLOSED FACILITY - 01/15/02 (Continued) **S105119109**

Title Code Description: ANNUAL OPERATING PERMIT
Permit Title: FATS, OILS AND GREASE DISCHARGE CONTROL
Permit Class: IGT
Permit Class Description: INGROUND GREASE TRAP

---

136 **THE ARC OF SOUTH FLORIDA INC.DBA ACE/ARC ACADEMY S** **FL Miami-Dade Co. GTO** **S117356909**
303 W PALM DR **N/A**
FLORIDA CITY, FL 33034

Miami-Dade Co. GTO:
Region: DADE
Facility ID: 201403071550566
Permit Status: PERMIT ISSUED
Permit Code: 5
Work Group: GDO
Work Group Number: 10186
Permit Number: GDO-00010186
Address Description: Not reported
Folio: 1678240072380
Title Code: AOP
Title Code Description: ANNUAL OPERATING PERMIT
Permit Title: FATS, OILS AND GREASE DISCHARGE CONTROL
Permit Class: IGT
Permit Class Description: INGROUND GREASE TRAP

---

136 **MORENO'S MEXICAN SHOP, INC.** **FL Miami-Dade Co. GTO** **S104250002**
439 W PALM DR **N/A**
FLORIDA CITY, FL 33034

Miami-Dade Co. GTO:
Region: DADE
Facility ID: 199903091138515
Permit Status: PERMIT ISSUED
Permit Code: 5
Work Group: GDO
Work Group Number: 3678
Permit Number: GDO-00003678
Address Description: Not reported
Folio: 1678240072460
Title Code: AOP
Title Code Description: ANNUAL OPERATING PERMIT
Permit Title: FATS, OILS AND GREASE DISCHARGE CONTROL
Permit Class: IGT
Permit Class Description: INGROUND GREASE TRAP

DRAFT

136 **JOE TORCISE FARMS** **FL UST** **U003744593**
451 W PALM DR **N/A**
FLORIDA CITY, FL 33034

UST:

Facility Id:	8628961
Facility Status:	CLOSED
Type Description:	Fuel user/Non-retail
Facility Phone:	(305) 427-0645
Region:	STATE
Positioning Method:	Not reported
Lat/Long (dms):	Not reported

Owner:

Owner Id:	11334
Owner Name:	JOE TORCISE FARMS
Owner Address:	PO DRAWER 3556
Owner Address 2:	Not reported
Owner City,St,Zip:	FLORIDA CITY, FL 33034
Owner Contact:	JOSEPH TORCISE
Owner Phone:	(305) 247-0654

Tank Info:

Tank Id:	5
Status:	Closed in place
Status Date:	Not reported
Install Date:	01-JUL-1960
Substance:	Leaded gas
Content Description:	Leaded Gas
Gallons:	2000
Vessel Indicator:	TANK
Tank Location:	UNDERGROUND
DEP Contractor:	P

Click here for Florida Oculus:

---

136 **SANDOVAL DELIGHTS, LLC** **FL Miami-Dade Co. GTO** **S120693158**
331 W PALM DR **N/A**
FLORIDA CITY, FL 33034

Miami-Dade Co. GTO:

Region:	DADE
Facility ID:	201703300949363
Permit Status:	PERMIT ISSUED
Permit Code:	5
Work Group:	GDO
Work Group Number:	11675
Permit Number:	GDO-00011675
Address Description:	Not reported
Folio:	1678240072400
Title Code:	AOP
Title Code Description:	ANNUAL OPERATING PERMIT
Permit Title:	FATS, OILS AND GREASE DISCHARGE CONTROL
Permit Class:	MGRU
Permit Class Description:	MANUAL GREASE RECOVERY UNIT

DRAFT

136 **BARRINGTON CHRISTIAN ACADEMY, INC.** **FL Miami-Dade Co. GTO** **S117356708**
315 W PALM DR **N/A**
FLORIDA CITY, FL 33034

Miami-Dade Co. GTO:

Region:	DADE
Facility ID:	201305221343101
Permit Status:	FACILITY NO LONGER NEEDS A PERMIT OR CLOSED
Permit Code:	7
Work Group:	GDO
Work Group Number:	9943
Permit Number:	GDO-00009943
Address Description:	Not reported
Folio:	1678240072380
Title Code:	AOP
Title Code Description:	ANNUAL OPERATING PERMIT
Permit Title:	FATS, OILS AND GREASE DISCHARGE CONTROL
Permit Class:	NPC
Permit Class Description:	NO PERMIT CLASS

---

136 **FURMAN/SOBEL** **FL Enforcement** **S106910360**
327-31 W PALM DR **N/A**
FLORIDA CITY, FL

Enforcement Miami-Dade:

Region:	DADE
Enforcement Officer:	ALEXANDRA DAVIS
Facility Type:	Sewer
Facility Status:	Closed
Facility Status Code:	C
Facility Type Code:	SEW
Status Date:	5/19/1995
Case Level:	Ticket Issued
Case Number:	1995050415554370
Case Description:	MAINTAINING A SANITARY NUISANCE
Address Description:	Not reported
Folio:	1678240072400
Officer Name:	ALEXANDRA DAVIS
Case Status Level:	T
Work Group:	NONE
Work Group Number:	0

---

136 **LA FAVORITA PANADERIA DE FLORIDA CITY, INC.** **FL Miami-Dade Co. GTO** **S104249323**
337 W PALM DR **N/A**
FLORIDA CITY, FL 33034

Miami-Dade Co. GTO:

Region:	DADE
Facility ID:	199903091129096
Permit Status:	PERMIT ISSUED
Permit Code:	5
Work Group:	GDO
Work Group Number:	3007
Permit Number:	GDO-00003007
Address Description:	Not reported
Folio:	1678240072400
Title Code:	AOP
Title Code Description:	ANNUAL OPERATING PERMIT

DRAFT

LA FAVORITA PANADERIA DE FLORIDA CITY, INC. (Continued) **S104249323**

Permit Title: FATS, OILS AND GREASE DISCHARGE CONTROL
Permit Class: MGRU
Permit Class Description: MANUAL GREASE RECOVERY UNIT

---

136 **CLOSED FACILITY - 01/15/02** **FL Miami-Dade Co. GTO** **S104249235**
309 W PALM DR **N/A**
HOMESTEAD, FL 33034

Miami-Dade Co. GTO:
Region: DADE
Facility ID: 199903091114218
Permit Status: FACILITY NO LONGER NEEDS A PERMIT OR CLOSED
Permit Code: 7
Work Group: GDO
Work Group Number: 2482
Permit Number: GDO-00002482
Address Description: Not reported
Folio: 1678240072380
Title Code: AOP
Title Code Description: ANNUAL OPERATING PERMIT
Permit Title: FATS, OILS AND GREASE DISCHARGE CONTROL
Permit Class: IGT
Permit Class Description: INGROUND GREASE TRAP

---

136 **NO PERMIT REQUIRED - DUPLICATE RECORD** **FL Miami-Dade Co. GTO** **S104249234**
321 W PALM AVE **N/A**
FLORIDA CITY, FL 33034

Miami-Dade Co. GTO:
Region: DADE
Facility ID: 199903091114198
Permit Status: FACILITY NO LONGER NEEDS A PERMIT OR CLOSED
Permit Code: 7
Work Group: GDO
Work Group Number: 2481
Permit Number: GDO-00002481
Address Description: Not reported
Folio: 1678240072380
Title Code: AOP
Title Code Description: ANNUAL OPERATING PERMIT
Permit Title: FATS, OILS AND GREASE DISCHARGE CONTROL
Permit Class: NPC
Permit Class Description: NO PERMIT CLASS

Region: DADE
Facility ID: 199903091053240
Permit Status: FACILITY NO LONGER NEEDS A PERMIT OR CLOSED
Permit Code: 7
Work Group: GDO
Work Group Number: 1807
Permit Number: GDO-00001807
Address Description: Not reported
Folio: 1678240072380
Title Code: AOP
Title Code Description: ANNUAL OPERATING PERMIT
Permit Title: FATS, OILS AND GREASE DISCHARGE CONTROL

DRAFT

NO PERMIT REQUIRED - DUPLICATE RECORD (Continued) **S104249234**

Permit Class: IGT
Permit Class Description: INGROUND GREASE TRAP

---

136 **LA GUELAGETZA MEAT MARKET** **FL Miami-Dade Co. GTO** **S107162622**
501 W PALM DR (101-102) **N/A**
FLORIDA CITY, FL 33034

Miami-Dade Co. GTO:
Region: DADE
Facility ID: 200503161025045
Permit Status: PERMIT ISSUED
Permit Code: 5
Work Group: GDO
Work Group Number: 6938
Permit Number: GDO-00006938
Address Description: Not reported
Folio: 1678240072540
Title Code: AOP
Title Code Description: ANNUAL OPERATING PERMIT
Permit Title: FATS, OILS AND GREASE DISCHARGE CONTROL
Permit Class: IGT
Permit Class Description: INGROUND GREASE TRAP

---

136 **LOS AZTECAS RESTAURANT** **FL Miami-Dade Co. GTO** **S106708824**
501 W PALM DR (#116) **N/A**
FLORIDA CITY, FL 33034

Miami-Dade Co. GTO:
Region: DADE
Facility ID: 200403181048569
Permit Status: PERMIT ISSUED
Permit Code: 5
Work Group: GDO
Work Group Number: 6479
Permit Number: GDO-00006479
Address Description: Not reported
Folio: 1678240072540
Title Code: AOP
Title Code Description: ANNUAL OPERATING PERMIT
Permit Title: FATS, OILS AND GREASE DISCHARGE CONTROL
Permit Class: IGT
Permit Class Description: INGROUND GREASE TRAP

---

136 **C'KEISHA'S SWEETS AND TREATS, LLC** **FL Miami-Dade Co. GTO** **S112149337**
501 W PALM DR (#110) **N/A**
FLORIDA CITY, FL 33034

Miami-Dade Co. GTO:
Region: DADE
Facility ID: 201206261514357
Permit Status: FACILITY NO LONGER NEEDS A PERMIT OR CLOSED
Permit Code: 7
Work Group: GDO
Work Group Number: 9628
Permit Number: GDO-00009628

DRAFT

C'KEISHA'S SWEETS AND TREATS, LLC (Continued) **S112149337**

Address Description: Not reported
Folio: 1678240072540
Title Code: AOP
Title Code Description: ANNUAL OPERATING PERMIT
Permit Title: FATS, OILS AND GREASE DISCHARGE CONTROL
Permit Class: UNKN
Permit Class Description: UNKNOWN SYSTEM

---

136 **THE CITY OF FLORIDA CITY** **FINDS 1011422833**
404 W PALM DR **ECHO N/A**
FLORIDA CITY, FL 33034

FINDS:

Registry ID: 110035527515

Environmental Interest/Information System
US National Pollutant Discharge Elimination System (NPDES) module of the Compliance Information System (ICIS) tracks surface water permits issued under the Clean Water Act. Under NPDES, all facilities that discharge pollutants from any point source into waters of the United States are required to obtain a permit. The permit will likely contain limits on what can be discharged, impose monitoring and reporting requirements, and include other provisions to ensure that the discharge does not adversely affect water quality.

Florida Environmental System Today Application (FIESTA) Data Maintenance (FDM) system maintains entity, environmental interest and affiliation data for the State of Florida.

Registry ID: 110044884480

Environmental Interest/Information System
US National Pollutant Discharge Elimination System (NPDES) module of the Compliance Information System (ICIS) tracks surface water permits issued under the Clean Water Act. Under NPDES, all facilities that discharge pollutants from any point source into waters of the United States are required to obtain a permit. The permit will likely contain limits on what can be discharged, impose monitoring and reporting requirements, and include other provisions to ensure that the discharge does not adversely affect water quality.

Click this hyperlink while viewing on your computer to access additional FINDS: detail in the EDR Site Report.

ECHO:
Envid: 1011422833
Registry ID: 110044884480
DFR URL: http://echo.epa.gov/detailed-facility-report?fid=110044884480

Envid: 1011422833
Registry ID: 110035527515
DFR URL: http://echo.epa.gov/detailed-facility-report?fid=110035527515

DRAFT

136 **FLORIDA CITY LAKE FILL** | **FL Enforcement** | **S108400540**
404 W PALM AVE | **FL NPDES** | **N/A**
FLORIDA CITY, FL 33034

Enforcement Miami-Dade:

Region:	DADE
Enforcement Officer:	Steve Durocher
Facility Type:	Solid Waste
Facility Status:	Closed
Facility Status Code:	C
Facility Type Code:	SW
Status Date:	2/26/2004
Case Level:	Administrative Stage
Case Number:	2001070310502440
Case Description:	LAKE FILLING W/O PERMIT
Address Description:	violation at NE corner of SW 187 Ave and 352 Street
Folio:	Not reported
Officer Name:	Steve Durocher
Case Status Level:	A
Work Group:	NONE
Work Group Number:	0

WASTEWATER:

Facility ID:	FLR10LA28
Facility Type:	Construction Stormwater GP
Status:	Active - Existing, permitted facility/site for which effluent, reclaimed water or wastewater residual discharge into the environment and/or monitoring is taking place.
District Office:	TLST
NPDES Permitted Site:	Not reported
Environmental Interest:	Not reported
Owner Type:	Authority
Permit Capacity:	Not reported
Party Name:	Norton Nieves, Project Manager
Company Name:	Florida City, City of
RP Address:	404 W Palm Dr
RP Address 2:	Not reported
RP City,Stat,Zip:	Florida City FL 33034-3346
Telephone:	Not reported
Email:	Not reported
Issue Date:	10/27/2011
Effective Date:	10/27/2011
Expiration Date:	10/26/2016
DOC Description:	Generic Permit
Latitude Degrees:	25
Latitude Minutes:	26
Latitude Seconds:	52
Longitude Degrees:	80
Longitude Minutes:	28
Longitude Seconds:	58
Treatment:	Not reported
Decode For Fstatus:	Active

Facility ID:	FLR04E088
Facility Type:	Stormwater - MS4 Phase 2
Status:	Active - Existing, permitted facility/site for which effluent, reclaimed water or wastewater residual discharge into the environment and/or monitoring is taking place.
District Office:	TLST

DRAFT

FLORIDA CITY LAKE FILL (Continued) **S108400540**

NPDES Permitted Site:	Not reported
Environmental Interest:	Not reported
Owner Type:	Municipal
Permit Capacity:	Not reported
Party Name:	Peter P Baljet, State Of Florida Professional Engineer # 10745
Company Name:	Florida City, City of
RP Address:	404 W Palm Dr
RP Address 2:	Not reported
RP City,Stat,Zip:	Florida City FL 33034
Telephone:	3055980119
Email:	baljet7ppb@aol.com
Issue Date:	12/05/2014
Effective Date:	12/05/2014
Expiration Date:	12/04/2019
DOC Description:	Generic Permit
Latitude Degrees:	25
Latitude Minutes:	26
Latitude Seconds:	52.77
Longitude Degrees:	80
Longitude Minutes:	28
Longitude Seconds:	57.70
Treatment:	Not reported
Decode For Fstatus:	Active

---

137 **TACOS & BARBECUE** **FL Miami-Dade Co. GTO** **S120693192**
26 SW 2 AVE **N/A**
FLORIDA CITY, FL 33034

Miami-Dade Co. GTO:

Region:	DADE
Facility ID:	201705020856412
Permit Status:	FACILITY WITH PLAN REVIEW APPROVAL PENDING CONSTRUCTION
Permit Code:	16
Work Group:	GDO
Work Group Number:	11716
Permit Number:	GDO-00011716
Address Description:	Not reported
Folio:	1678240072350
Title Code:	AOP
Title Code Description:	ANNUAL OPERATING PERMIT
Permit Title:	FATS, OILS AND GREASE DISCHARGE CONTROL
Permit Class:	IGT
Permit Class Description:	INGROUND GREASE TRAP

---

137 **FLORIDA CITY CANNING CO., INC.** **FL Miami-Dade Co. IWP** **S103433054**
27 SW 2 AVE **FL Miami-Dade Co. AP** **N/A**
MIAMI, FL 33034

Miami-Dade Co. IWP:

Region:	DADE
Facility ID:	199903260943489
Permit Status:	FACILITY NO LONGER NEEDS A PERMIT OR CLOSED
Permit Code:	7
Work Group:	IWP
Work Group Number:	149
Permit Number:	IWP-00000149

DRAFT

FLORIDA CITY CANNING CO., INC. (Continued) **S103433054**

Address Description: Not reported
Folio: 1678240072370
Title Code: AOP
Title Code Description: ANNUAL OPERATING PERMIT
Permit Title: INDUSTRIAL WASTE PRETREATMENT
Permit Class: P
Permit Class Description: Not reported

Miami-Dade Co. AP:
Region: DADE
Facility ID: 199904211328449
Work Group: AP
Work Group Number: 242
Permit Number: AP-00000242
Address Description: Not reported
Folio: 1678240072370
Title Code: AOP
Title Code Description: ANNUAL OPERATING PERMIT
Permit Title: AIR EMISSIONS
Permit Class: DERM
Permit Class Description: DADE COUNTY DERM PERMIT
Permit Status: FACILITY NO LONGER NEEDS A PERMIT OR CLOSED
Permit Code: 7

---

137 **FLORIDA CITY CANNING CO.** **FL Enforcement** **S109002449**
27 SW 2 AVE **N/A**
FL CITY, FL 33034

Enforcement Miami-Dade:
Region: DADE
Enforcement Officer: Shabbir Qureshi
Facility Type: Industrial Waste [1-4]
Facility Status: Closed
Facility Status Code: C
Facility Type Code: IW[1-4]
Status Date: 10/15/1991
Case Level: Ticket Issued
Case Number: 1990061515340020
Case Description: Not reported
Address Description: Not reported
Folio: 1678240072370
Officer Name: Shabbir Qureshi
Case Status Level: T
Work Group: NONE
Work Group Number: 0

DRAFT

137 **ROSITA'S RESTAURNT** **FL Miami-Dade Co. GTO** **S104248255**
199 W PALM DR **N/A**
FLORIDA CITY, FL 33034

Miami-Dade Co. GTO:

Region:	DADE
Facility ID:	199903091053252
Permit Status:	PERMIT ISSUED
Permit Code:	5
Work Group:	GDO
Work Group Number:	1808
Permit Number:	GDO-00001808
Address Description:	Not reported
Folio:	1678240072360
Title Code:	AOP
Title Code Description:	ANNUAL OPERATING PERMIT
Permit Title:	FATS, OILS AND GREASE DISCHARGE CONTROL
Permit Class:	IGT
Permit Class Description:	INGROUND GREASE TRAP

---

137 **SMITTY'S SERVICE** **FL Enforcement** **S103431151**
14 NW 2ND **N/A**
HOMESTEAD, FL 33030

Enforcement Miami-Dade:

Region:	DADE
Enforcement Officer:	Donna Gordon
Facility Type:	Underground Tanks
Facility Status:	Closed
Facility Status Code:	C
Facility Type Code:	UGT
Status Date:	3/9/1995
Case Level:	Administrative Stage
Case Number:	1992091809574410
Case Description:	Not reported
Address Description:	5315 S. FORREST TERR. HOMOSSA 34461
Folio:	1078130090880
Officer Name:	Donna Gordon
Case Status Level:	A
Work Group:	NONE
Work Group Number:	0

---

138 **DOLLAR GENERAL** **FINDS** **1015839757**
UNKNOWN **ECHO** **N/A**
FLORIDA CITY, FL 33034

FINDS:

Registry ID: 110045487861

Environmental Interest/Information System

US National Pollutant Discharge Elimination System (NPDES) module of the Compliance Information System (ICIS) tracks surface water permits issued under the Clean Water Act. Under NPDES, all facilities that discharge pollutants from any point source into waters of the United States are required to obtain a permit. The permit will likely contain limits on what can be discharged, impose monitoring and reporting requirements, and include other provisions to ensure that the

DRAFT

DOLLAR GENERAL (Continued) **1015839757**

discharge does not adversely affect water quality.

Click this hyperlink while viewing on your computer to access additional FINDS: detail in the EDR Site Report.

ECHO:

Envid:	1015839757
Registry ID:	110045487861
DFR URL:	http://echo.epa.gov/detailed-facility-report?fid=110045487861

---

139 **A T AND T MOBILITY - JPJP** **FL TIER 2** **S109143144**
129 SOUTHWEST 5 AVENUE **N/A**
HOMESTEAD, FL 33030

TIER 2:

Year:	2011
Facility Id:	3988512
Active Date:	Not reported
Inactive Date:	Not reported
Sale Pending:	Not reported
Original Date:	Not reported
PLOT Source:	Not reported
Latitude:	25.469170
Longitude:	-80.483710
LEPC District:	Not reported
Counties:	Not reported
SERC:	Not reported
Program Level:	Not reported
PRIME:	Not reported
SIC Code:	Not reported
SIC Code 2:	Not reported
NAICS Code:	Not reported
Last Modified Date:	11/12/2012
First Submit Date:	11/09/2012
Data Submitted By:	Florida Division of Emergency Management
Company Name:	A T AND T MOBILITY LLC
Comments:	Not reported

Contact:

Contact ID:	Not reported
Year:	2011
Facility Id:	3988512
Contact Type:	Tier II Emergency 24 Hour Contact
Contact Name:	Hotline EHS
Contact Title:	Not reported
Contact Phone:	8005669347
Contact 24Hr Phone:	Not reported
Contact Telephone 2:	Not reported
Contact Telephone 3:	Not reported
Contact Telephone 4:	Not reported
Contact Telephone 5:	Not reported
Contact Telephone 6:	Not reported
Contact Email:	Not reported

Contact ID:	Not reported
Year:	2011

DRAFT

A T AND T MOBILITY - JPJP (Continued) **S109143144**

Facility Id:	3988512
Contact Type:	Tier II Emergency Contact
Contact Name:	(MNRC) REGIONAL NOC
Contact Title:	Not reported
Contact Phone:	404-906-6200
Contact 24Hr Phone:	Not reported
Contact Telephone 2:	Not reported
Contact Telephone 3:	Not reported
Contact Telephone 4:	Not reported
Contact Telephone 5:	Not reported
Contact Telephone 6:	Not reported
Contact Email:	Not reported

Contact ID:	Not reported
Year:	2011
Facility Id:	3988512
Contact Type:	Tier II Secondary 24 Hour Contact
Contact Name:	(MNRC) REGIONAL NOC
Contact Title:	Not reported
Contact Phone:	404-906-6200
Contact 24Hr Phone:	Not reported
Contact Telephone 2:	Not reported
Contact Telephone 3:	Not reported
Contact Telephone 4:	Not reported
Contact Telephone 5:	Not reported
Contact Telephone 6:	Not reported
Contact Email:	Not reported

Contact ID:	Not reported
Year:	2011
Facility Id:	3988512
Contact Type:	Tier II Secondary Contact
Contact Name:	(MNRC) REGIONAL NOC
Contact Title:	Not reported
Contact Phone:	404-906-6200
Contact 24Hr Phone:	Not reported
Contact Telephone 2:	Not reported
Contact Telephone 3:	Not reported
Contact Telephone 4:	Not reported
Contact Telephone 5:	Not reported
Contact Telephone 6:	Not reported
Contact Email:	Not reported

Contact ID:	Not reported
Year:	2011
Facility Id:	3988512
Contact Type:	Additional Contact
Contact Name:	OWNER/OPERATOR OWNER/OPERATOR
Contact Title:	Not reported
Contact Phone:	425-580-1548
Contact 24Hr Phone:	Not reported
Contact Telephone 2:	Not reported
Contact Telephone 3:	Not reported
Contact Telephone 4:	Not reported
Contact Telephone 5:	Not reported
Contact Telephone 6:	Not reported
Contact Email:	ehs.compliance@att.com

DRAFT

A T AND T MOBILITY - JPJP (Continued) **S109143144**

Year:	2010
Facility Id:	Not reported
Active Date:	Not reported
Inactive Date:	Not reported
Sale Pending:	Not reported
Original Date:	Not reported
PLOT Source:	Not reported
Latitude:	25.46917
Longitude:	-80.48
LEPC District:	Not reported
Counties:	Not reported
SERC:	Not reported
Program Level:	Not reported
PRIME:	Not reported
SIC Code:	Not reported
SIC Code 2:	Not reported
NAICS Code:	Not reported
Last Modified Date:	Not reported
First Submit Date:	Not reported
Data Submitted By:	Not reported
Company Name:	Not reported
Comments:	Not reported

Chemical Code:	7664939
Chemical Name:	Sulfuric acid
Chemical State:	LIQUID SOLUTION
Location Name:	Entire Facility
Container Code:	R
Pressure Code:	1
Temperature Code:	4
Average Quantity:	674
Maximum Quantity:	674
Days On Site:	365

Year:	Not reported
Facility Id:	Not reported
Active Date:	01/01/2007
Inactive Date:	Not reported
Sale Pending:	False
Original Date:	Not reported
PLOT Source:	TERRASERVER
Latitude:	25.469170
Longitude:	-80.483710
LEPC District:	11
Counties:	Monroe,Miami-Dade,Broward,
SERC:	35285
Program Level:	0
PRIME:	26436
SIC Code:	4812
SIC Code 2:	Not reported
NAICS Code:	51333

Other Chemical Data:

Report Year:	2008
Tier 2 Report ID:	106200
Chemical ID:	321403
CAS Number:	7664939
Chemical Name:	Sulfuric acid

DRAFT

A T AND T MOBILITY - JPJP (Continued) **S109143144**

Chemical Date:	7/27/2009
Average Amount:	2
Maximum Amount:	831
Location ID:	523849
Chemical State:	Liquid
Mixture:	False
Mixture Percent:	100.00
Containter:	R - OTHER
Pressure:	1 - AMBIENT PRESSURE
Temperature:	4 - AMBIENT TEMPERATURE
Average Amount:	0
Maximum Amount:	0
Days on Site:	365
Site Plan:	False
Site Plan Document:	Not reported
Private Location:	False
Location:	Not reported

Location ID:	523850
Chemical State:	Liquid
Mixture:	False
Mixture Percent:	100.00
Containter:	R - OTHER
Pressure:	1 - AMBIENT PRESSURE
Temperature:	4 - AMBIENT TEMPERATURE
Average Amount:	0
Maximum Amount:	0
Days on Site:	365
Site Plan:	False
Site Plan Document:	Not reported
Private Location:	False
Location:	(LST:2AVR2/95-21L) CENTER

Location ID:	523851
Chemical State:	Liquid
Mixture:	False
Mixture Percent:	100.00
Containter:	R - OTHER
Pressure:	1 - AMBIENT PRESSURE
Temperature:	4 - AMBIENT TEMPERATURE
Average Amount:	0
Maximum Amount:	0
Days on Site:	365
Site Plan:	False
Site Plan Document:	Not reported
Private Location:	False
Location:	(LST:2AVR2/95-21L) NORTHEAST CORNER

Location ID:	523852
Chemical State:	Liquid
Mixture:	False
Mixture Percent:	100.00
Containter:	R - OTHER
Pressure:	1 - AMBIENT PRESSURE
Temperature:	4 - AMBIENT TEMPERATURE
Average Amount:	0
Maximum Amount:	0

DRAFT

A T AND T MOBILITY - JPJP (Continued) **S109143144**

Days on Site:	365
Site Plan:	False
Site Plan Document:	Not reported
Private Location:	False
Location:	(LST:4AVR2/95-13L) EAST WALL

Report Year:	2007
Tier 2 Report ID:	104134
Chemical ID:	300768
CAS Number:	7664939
Chemical Name:	Sulfuric acid
Chemical Date:	7/9/2008
Average Amount:	2
Maximum Amount:	831
Location ID:	495741
Chemical State:	Liquid
Mixture:	True
Mixture Percent:	.00
Containter:	R - OTHER
Pressure:	1 - AMBIENT PRESSURE
Temperature:	4 - AMBIENT TEMPERATURE
Average Amount:	2
Maximum Amount:	831
Days on Site:	365
Site Plan:	False
Site Plan Document:	Not reported
Private Location:	False
Location:	BATTERIES

Company Info:

Company Name:	A T AND T MOBILITY LLC
Company Address:	POST OFFICE BOX 97061
Company City,St,Zip:	REDMOND, WA 98073-9761
Company Phone:	425-580-1548
Company Fax:	Not reported
Company Email:	Not reported
FEI Number:	911379052
Comany Contact Name:	Not reported
Cmpny Contact Phone:	Not reported
Reduced Fees:	False
Exempt Fees:	False
Electronic Filing:	False
Employee:	0
Comments:	CHANGED FROM NEW CINGULAR WIRELESS

DRAFT

139 **BRANCHES, INC. DBA BRANCHES FLORIDA CITY** **FL Miami-Dade Co. GTO** **S119001223**
129 SW 5 AVE **N/A**
FLORIDA CITY, FL 33034

Miami-Dade Co. GTO:

Region:	DADE
Facility ID:	201310231034483
Permit Status:	PERMIT ISSUED
Permit Code:	5
Work Group:	GDO
Work Group Number:	10054
Permit Number:	GDO-00010054
Address Description:	Not reported
Folio:	1678240073100
Title Code:	AOP
Title Code Description:	ANNUAL OPERATING PERMIT
Permit Title:	FATS, OILS AND GREASE DISCHARGE CONTROL
Permit Class:	IGT
Permit Class Description:	INGROUND GREASE TRAP

---

139 **ALL BOATS R US** **FL Miami-Dade IW** **S104290141**
112 SW 5 AVE **N/A**
HOMESTEAD, FL 33034

Miami-Dade Co. IW5:

Region:	DADE
Facility ID:	199909111315082
Permit Status:	FACILITY NO LONGER NEEDS A PERMIT OR CLOSED
Permit Code:	7
Work Group:	IW5
Work Group Number:	9613
Permit Number:	IW5-00009613
Address Description:	Not reported
Folio:	1678240072760
Title Code:	AOP
Title Code Description:	ANNUAL OPERATING PERMIT
Permit Title:	INDUSTRIAL WASTE 5
Permit Class:	REG
Permit Class Description:	Regular permit

---

140 **GATEWAY VILLAGE** **FL LUST** **U003742751**
11 SE 1ST AVE **FL UST** **N/A**
FLORIDA CITY, FL 33034

LUST:

Region:	STATE
Facility Id:	8628847
Facility Status:	CLOSED
Facility Type:	C - Fuel user/Non-retail
Facility Phone:	(305)245-3377
Facility Cleanup Rank:	Not reported
District:	Southeast District
Lat/Long (dms):	25 26 49.9844 / 80 28 25.3801
Section:	Not reported
Township:	Not reported
Range:	Not reported
Feature:	Not reported
Method:	DMAP

DRAFT

GATEWAY VILLAGE (Continued) **U003742751**

Datum:	0
Score:	30
Score Effective Date:	09/26/2002
Score When Ranked:	Not reported
Operator:	GATEWAY VILLAGE
Name Update:	Not reported
Address Update:	Not reported

Discharge Cleanup Summary:

Discharge Date:	05/26/1995
PCT Discharge Combined:	Not reported
Cleanup Required:	N - NO CLEANUP REQUIRED
Discharge Cleanup Status:	NREQ - CLEANUP NOT REQUIRED
Disch Cleanup Status Date:	11/27/2002
Cleanup Work Status:	COMPLETED
Information Source:	I - PLIRP (INSURANCE)
Other Source Description:	INSPEC
Eligibility Indicator:	I - INELIGIBLE
Site Manager:	MAYORGA_W
Site Mgr End Date:	11/27/2002
Tank Office:	PCLP13 - MIAMI-DADE COUNTY DEPT OF REGULATORY & ECON RESOUR

Contaminated Media:

Discharge Date:	05/26/1995
Pct Discharge Combined With:	Not reported
Cleanup Required:	N - NO CLEANUP REQUIRED
Discharge Cleanup Status:	NREQ - CLEANUP NOT REQUIRED
Disch Cleanup Status Date:	11/27/2002
Cleanup Work Status:	COMPLETED
Information Source:	I - PLIRP (INSURANCE)
Other Source Description:	INSPEC
Elig Indicator:	I - INELIGIBLE
Site Manager:	MAYORGA_W
Site Mgr End Date:	11/27/2002
Tank Office:	PCLP13 - MIAMI-DADE COUNTY DEP
Contaminated Drinking Wells:	0
Contaminated Monitoring Well:	No
Contaminated Soil:	Yes
Contaminated Surface Water:	No
Contaminated Ground Water:	Yes
Pollutant:	B - Unleaded Gas
Pollutant Other Description:	Not reported
Gallons Discharged:	Not reported

Task Information:

District:	SED
Facility ID:	8628847
Facility Status:	CLOSED
Facility Type:	C - Fuel user/Non-retail -
County:	MIAMI-DADE
County ID:	13
Cleanup Eligibility Status:	I
Source Effective Date:	Not reported
Discharge Date:	05-26-1995
Cleanup Required:	N - NO CLEANUP REQUIRED
Discharge Cleanup Status:	NREQ - CLEANUP NOT REQUIRED
Disch Cleanup Status Date:	11-27-2002
SRC Action Type:	-
SRC Submit Date:	Not reported

DRAFT

GATEWAY VILLAGE (Continued) **U003742751**

SRC Review Date:	Not reported
SRC Completion Status:	-
SRC Issue Date:	Not reported
SRC Comment:	Not reported
Cleanup Work Status:	COMPLETED
Site Mgr:	MAYORGA_W
Site Mgr End Date:	11-27-2002
Tank Office:	PCLP13 - Dade County
SR Task ID:	Not reported
SR Cleanup Responsible:	-
SR Funding Eligibility Type:	-
SR Actual Cost:	Not reported
SR Completion Date:	Not reported
SR Payment Date:	Not reported
SR Oral Date:	Not reported
SR Written Date:	Not reported
SR Soil Removal:	Not reported
SR Free Product Removal:	Not reported
SR Soil Tonnage Removed:	Not reported
SR Soil Treatment:	Not reported
SR Other Treatment:	Not reported
SR Alternate Proc Received Date:	Not reported
SR Alternate Procedure Status:	Not reported
SR Alternate Procedure Status Date:	Not reported
SR Alternate Procedure Comments:	Not reported
SA Task ID:	Not reported
SA Cleanup Responsible:	-
SA Funding Eligibility Type:	-
SA Actual Cost:	Not reported
SA Completion Date:	Not reported
SA Payment Date:	Not reported
RAP Task ID:	Not reported
RAP Cleanup Responsible ID:	-
RAP Funding Eligibility Type:	-
RAP Actual Cost:	Not reported
RAP Completion Date:	Not reported
RAP Payment Date:	Not reported
RAP Last Order Approved:	Not reported
RA Task ID:	Not reported
RA Cleanup Responsible:	-
RA Funding Eligibility Type:	-
RA Years to Complete:	Not reported
RA Actual Cost:	Not reported

Click here for Florida Oculus:

UST:

Facility Id:	8628847
Facility Status:	CLOSED
Type Description:	Fuel user/Non-retail
Facility Phone:	(305) 245-3377
Region:	STATE
Positioning Method:	DMAP
Lat/Long (dms):	25 21 30 / 80 28 40

Owner:

Owner Id:	506

DRAFT

GATEWAY VILLAGE (Continued) **U003742751**

Owner Name: ALLEN BENNETT CORP
Owner Address: 110 SOLANO PRADO
Owner Address 2: Not reported
Owner City,St,Zip: MIAMI, FL 33156
Owner Contact: ALLAN BENNETT
Owner Phone: (305) 665-4986

Tank Info:

Tank Id: 1
Status: Removed
Status Date: 01-MAY-1995
Install Date: 01-JAN-1981
Substance: Unleaded gas
Content Description: Unleaded Gas
Gallons: 10000
Vessel Indicator: TANK
Tank Location: UNDERGROUND
DEP Contractor: P

Tank Id: 2
Status: Removed
Status Date: 01-MAY-1995
Install Date: 01-JAN-1981
Substance: Unleaded gas
Content Description: Unleaded Gas
Gallons: 10000
Vessel Indicator: TANK
Tank Location: UNDERGROUND
DEP Contractor: P

Tank Id: 3
Status: Removed
Status Date: 01-MAY-1995
Install Date: 01-JAN-1981
Substance: Unleaded gas
Content Description: Unleaded Gas
Gallons: 10000
Vessel Indicator: TANK
Tank Location: UNDERGROUND
DEP Contractor: P

Tank Id: 4
Status: Removed
Status Date: 01-MAY-1995
Install Date: 01-JAN-1981
Substance: Vehicular diesel
Content Description: Vehicular Diesel
Gallons: 10000
Vessel Indicator: TANK
Tank Location: UNDERGROUND
DEP Contractor: P

Click here for Florida Oculus:

DRAFT

140 **GATEWAY VILLAGE** **FL RGA LUST** **S115178212**
11 SE 1ST AVE **N/A**
FLORIDA CITY, FL

RGA LUST:

2012	GATEWAY VILLAGE	11 SE 1ST AVE
2011	GATEWAY VILLAGE	11 SE 1ST AVE
2010	GATEWAY VILLAGE	11 SE 1ST AVE
2009	GATEWAY VILLAGE	11 SE 1ST AVE
2008	GATEWAY VILLAGE	11 SE 1ST AVE
2007	GATEWAY VILLAGE	11 SE 1ST AVE
2006	GATEWAY VILLAGE	11 SE 1ST AVE
2005	GATEWAY VILLAGE	11 SE 1ST AVE
2004	GATEWAY VILLAGE	11 SE 1ST AVE
2003	GATEWAY VILLAGE	11 SE 1ST AVE
2002	GATEWAY VILLAGE	11 SE 1ST AVE
2001	GATEWAY VILLAGE	11 SE 1ST AVE
2000	GATEWAY VILLAGE	11 SE 1ST AVE
1999	GATEWAY VILLAGE	11 SE 1ST AVE
1998	GATEWAY VILLAGE	11 SE 1ST AVE

---

140 **GATEWAY FINA** **FL UST** **U003704666**
11 SE 1 AVE **N/A**
FLORIDA CITY, FL 33034

Miami-Dade Co. Tanks:

Facility ID:	199909011844399
Permit Code:	7
Work Group:	UT
Work Group Number:	2744
Permit Number:	UT-00002744
Location Description:	Not reported
Folio:	1679300010230
Permit Status:	FACILITY NO LONGER NEEDS A PERMIT OR CLOSED
Title Code:	AOP
Title Status:	ANNUAL OPERATING PERMIT
Permit Title:	STORAGE TANKS
Class Code:	REG
Class Status:	REGULAR PERMIT

---

140 **ALLAN J. BENNETT CORPORATION DBA MUTINEER RESTAURA** **FL Miami-Dade Co. GTO** **S104247273**
11 SE 1 AVE **N/A**
FLORIDA CITY, FL 33034

Miami-Dade Co. GTO:

Region:	DADE
Facility ID:	199903091030349
Permit Status:	FACILITY NO LONGER NEEDS A PERMIT OR CLOSED
Permit Code:	7
Work Group:	GDO
Work Group Number:	796
Permit Number:	GDO-00000796
Address Description:	Not reported
Folio:	1679300010230
Title Code:	AOP
Title Code Description:	ANNUAL OPERATING PERMIT
Permit Title:	FATS, OILS AND GREASE DISCHARGE CONTROL
Permit Class:	IGT

DRAFT

ALLAN J. BENNETT CORPORATION DBA MUTINEER RESTAURANT (Continued) **S104247273**

Permit Class Description: INGROUND GREASE TRAP

---

141 **DADE CNTY-REDLAND FRUIT & SPICE PARK** **FL AST** **A100167417**
24801 SW 187TH AVE **N/A**
MIAMI, FL 33189

AST:

Facility ID:	9045736
Facility Status:	OPEN
Type Description:	County Government
Facility Phone:	(305) 247-5727
DEP Contractor Own:	D
Region:	STATE
Positioning Method:	DMAP
Lat/Long (dms):	25 26 45 / 80 28 50

Owner:

Owner Id:	37071
Owner Name:	DADE CNTY PARKS & RECREATION
Owner Address:	275 NW 2ND ST
Owner Address 2:	ATTN: DENNIS BLALOCK FL 3
Owner City,St,Zip:	MIAMI, FL 33128
Owner Contact:	DENNIS BLALOCK
Owner Phone:	(305) 278-5192

Tank Id:	1
Status:	Removed
Status Date:	Not reported
Install Date:	Not reported
Substance:	Vehicular diesel
Content Description:	Vehicular Diesel
Gallons:	1000
Tank Location:	ABOVEGROUND

Tank Id:	2
Status:	In service
Status Date:	Not reported
Install Date:	01-OCT-1989
Substance:	Vehicular diesel
Content Description:	Vehicular Diesel
Gallons:	300
Tank Location:	ABOVEGROUND

Click here for Florida Oculus:

DRAFT

142 **FQSR, LLC DBA KBP FOODS** **FL Miami-Dade Co. GTO** **S104247218**
232 SE 1 AVE **N/A**
FLORIDA CITY, FL 33034

Miami-Dade Co. GTO:

Region:	DADE
Facility ID:	199903091029278
Permit Status:	PERMIT ISSUED
Permit Code:	5
Work Group:	GDO
Work Group Number:	742
Permit Number:	GDO-00000742
Address Description:	Not reported
Folio:	1679300010261
Title Code:	AOP
Title Code Description:	ANNUAL OPERATING PERMIT
Permit Title:	FATS, OILS AND GREASE DISCHARGE CONTROL
Permit Class:	IGT
Permit Class Description:	INGROUND GREASE TRAP

---

143 **LUMAR AVIATION, INC.** **FL Miami-Dade IW** **S110763912**
201 SW 2 AVE (BAY 123) **N/A**
FLORIDA CITY, FL 33034

Miami-Dade Co. IW5:

Region:	DADE
Facility ID:	201101200944378
Permit Status:	FACILITY NO LONGER NEEDS A PERMIT OR CLOSED
Permit Code:	7
Work Group:	IW5
Work Group Number:	20034
Permit Number:	IW5-00020034
Address Description:	Not reported
Folio:	1678250230010
Title Code:	AOP
Title Code Description:	ANNUAL OPERATING PERMIT
Permit Title:	INDUSTRIAL WASTE 5
Permit Class:	REG
Permit Class Description:	Regular permit

---

143 **ECOLOGY AND ENVIRONMENT, INC.** **FL Miami-Dade IW** **S111337019**
201 SW 2 AVE (BAY 116) **N/A**
FLORIDA CITY, FL 33034

Miami-Dade Co. IW5:

Region:	DADE
Facility ID:	201111031402196
Permit Status:	PERMIT ISSUED
Permit Code:	5
Work Group:	IW5
Work Group Number:	20393
Permit Number:	IW5-00020393
Address Description:	Not reported
Folio:	1678250230010
Title Code:	AOP
Title Code Description:	ANNUAL OPERATING PERMIT
Permit Title:	INDUSTRIAL WASTE 5
Permit Class:	REG

DRAFT

ECOLOGY AND ENVIRONMENT, INC. (Continued) **S111337019**

Permit Class Description: Regular permit

---

143 **ARTURO MARTINEZ HARVESTING, INC.** **FL Miami-Dade IW** **S117357555**
201 SW 2 AVE (BAY 115) **N/A**
FLORIDA CITY, FL 33034

Miami-Dade Co. IW5:

Region:	DADE
Facility ID:	201310230926572
Permit Status:	PERMIT ISSUED
Permit Code:	5
Work Group:	IW5
Work Group Number:	21265
Permit Number:	IW5-00021265
Address Description:	Not reported
Folio:	1678250230010
Title Code:	AOP
Title Code Description:	ANNUAL OPERATING PERMIT
Permit Title:	INDUSTRIAL WASTE 5
Permit Class:	REG
Permit Class Description:	Regular permit

---

144 **PETROMANIA** **FL Miami-Dade Co. SPILL** **S103834702**
505 SE 1 AVE **N/A**
, FL

Miami-Dade Co. SPILL:

Region:	DADE
Persec:	UT
File Number:	15657
Facility ID:	005421
Class:	Facility not eligible for any of the State's Programs
Category:	Not reported
Eligibility:	Not reported
Eligibility Date:	11/17/1858
Rank:	0
Permit Status:	O
Completion Date:	9/27/1999
End Date:	9/30/2007

---

144 **SUNSHINE #06** **FL LUST** **U003742472**
505 SE 1ST AVE **FL UST** **N/A**
FLORIDA CITY, FL 33034

LUST:

Region:	STATE
Facility Id:	9701266
Facility Status:	OPEN
Facility Type:	A - Retail Station
Facility Phone:	(305)477-5800
Facility Cleanup Rank:	4871
District:	Southeast District
Lat/Long (dms):	25 26 31.4191 / 80 28 28.8607
Section:	Not reported
Township:	Not reported

DRAFT

SUNSHINE #06 (Continued) **U003742472**

Range:	Not reported
Feature:	Not reported
Method:	DMAP
Datum:	Not reported
Score:	47
Score Effective Date:	12/21/2007
Score When Ranked:	30
Operator:	MAXIMO ALVAREZ
Name Update:	12/11/2012
Address Update:	11/08/2004

Discharge Cleanup Summary:

Discharge Date:	03/03/1999
PCT Discharge Combined:	Not reported
Cleanup Required:	R - CLEANUP REQUIRED
Discharge Cleanup Status:	SRCR - SRCR COMPLETE
Disch Cleanup Status Date:	12/21/2016
Cleanup Work Status:	COMPLETED
Information Source:	D - DISCHARGE NOTIFICATION
Other Source Description:	Not reported
Eligibility Indicator:	I - INELIGIBLE
Site Manager:	GONZALEZ_EX
Site Mgr End Date:	09/29/2016
Tank Office:	PCLP13 - MIAMI-DADE COUNTY DEPT OF REGULATORY & ECON RESOUR

Contaminated Media:

Discharge Date:	03/03/1999
Pct Discharge Combined With:	Not reported
Cleanup Required:	R - CLEANUP REQUIRED
Discharge Cleanup Status:	SRCR - SRCR COMPLETE
Disch Cleanup Status Date:	12/21/2016
Cleanup Work Status:	COMPLETED
Information Source:	D - DISCHARGE NOTIFICATION
Other Source Description:	Not reported
Elig Indicator:	I - INELIGIBLE
Site Manager:	GONZALEZ_EX
Site Mgr End Date:	09/29/2016
Tank Office:	PCLP13 - MIAMI-DADE COUNTY DEP
Contaminated Drinking Wells:	Not reported
Contaminated Monitoring Well:	Yes
Contaminated Soil:	No
Contaminated Surface Water:	No
Contaminated Ground Water:	Yes
Pollutant:	B - Unleaded Gas
Pollutant Other Description:	Not reported
Gallons Discharged:	Not reported

Task Information:

District:	SED
Facility ID:	9701266
Facility Status:	OPEN
Facility Type:	A - Retail Station -
County:	MIAMI-DADE
County ID:	13
Cleanup Eligibility Status:	I
Source Effective Date:	09-29-2016
Discharge Date:	03-03-1999
Cleanup Required:	R - CLEANUP REQUIRED
Discharge Cleanup Status:	SRCR - SRCR COMPLETE

DRAFT

SUNSHINE #06 (Continued) **U003742472**

Disch Cleanup Status Date:	12-21-2016
SRC Action Type:	SRCR - SITE REHABILITATION COMPLETION REPORT
SRC Submit Date:	02-08-2016
SRC Review Date:	09-29-2016
SRC Completion Status:	A - APPROVED
SRC Issue Date:	12-21-2016
SRC Comment:	Not reported
Cleanup Work Status:	COMPLETED
Site Mgr:	GONZALEZ_EX
Site Mgr End Date:	09-29-2016
Tank Office:	PCLP13 - Dade County
SR Task ID:	61401
SR Cleanup Responsible:	-
SR Funding Eligibility Type:	-
SR Actual Cost:	Not reported
SR Completion Date:	Not reported
SR Payment Date:	Not reported
SR Oral Date:	Not reported
SR Written Date:	Not reported
SR Soil Removal:	Not reported
SR Free Product Removal:	Y
SR Soil Tonnage Removed:	Not reported
SR Soil Treatment:	Not reported
SR Other Treatment:	3430 GAL
SR Alternate Proc Received Date:	Not reported
SR Alternate Procedure Status:	Not reported
SR Alternate Procedure Status Date:	Not reported
SR Alternate Procedure Comments:	Not reported
SA Task ID:	66701
SA Cleanup Responsible:	-
SA Funding Eligibility Type:	-
SA Actual Cost:	Not reported
SA Completion Date:	Not reported
SA Payment Date:	Not reported
RAP Task ID:	71824
RAP Cleanup Responsible ID:	-
RAP Funding Eligibility Type:	-
RAP Actual Cost:	Not reported
RAP Completion Date:	10-18-2007
RAP Payment Date:	Not reported
RAP Last Order Approved:	Not reported
RA Task ID:	77124
RA Cleanup Responsible:	-
RA Funding Eligibility Type:	-
RA Years to Complete:	0
RA Actual Cost:	Not reported

Click here for Florida Oculus:

UST:

Facility Id:	9701266
Facility Status:	OPEN
Type Description:	Retail Station
Facility Phone:	(305) 477-5800
Region:	STATE
Positioning Method:	DMAP
Lat/Long (dms):	25 26 31 / 80 28 28

DRAFT

SUNSHINE #06 (Continued) **U003742472**

Owner:
- Owner Id: 21275
- Owner Name: SUNSHINE GASOLINE DIST INC
- Owner Address: 1650 NW 87TH AVE
- Owner Address 2: ATTN: MAXIMO ALVAREZ
- Owner City,St,Zip: MIAMI, FL 33172
- Owner Contact: MAXIMO ALVAREZ
- Owner Phone: (305) 477-5800

Tank Info:
- Tank Id: 1
- Status: In service
- Status Date: 03-AUG-1999
- Install Date: 01-AUG-1997
- Substance: Unleaded gas
- Content Description: Unleaded Gas
- Gallons: 12000
- Vessel Indicator: TANK
- Tank Location: UNDERGROUND
- DEP Contractor: P

Construction:
- Tank Id: 1
- Construction Category: Primary Construction
- Construction Description: Fiberglass clad steel

- Tank Id: 1
- Construction Category: Secondary Containment
- Construction Description: Double wall

- Tank Id: 1
- Construction Category: Overfill/Spill
- Construction Description: Spill containment bucket

Monitoring:
- Tank ID: 1
- Monitoring Description: Groundwater monitoring

- Tank ID: 1
- Monitoring Description: Mechanical line leak detector

- Tank ID: 1
- Monitoring Description: Monitor dbl wall pipe space

- Tank ID: 1
- Monitoring Description: Monitor dbl wall tank space

Piping:
- Tank ID: 1
- Piping Category: Miscellaneous Attributes
- Piping Description: Pressurized piping system

- Tank ID: 1
- Piping Category: Miscellaneous Attributes
- Piping Description: Dispenser liners

DRAFT

SUNSHINE #06 (Continued) **U003742472**

Tank ID: 1
Piping Category: Secondary Containment
Piping Description: Double wall

Tank ID: 1
Piping Category: Primary Construction
Piping Description: Fiberglass

Tank Id: 2
Status: In service
Status Date: 03-AUG-1999
Install Date: 01-AUG-1997
Substance: Unleaded gas
Content Description: Unleaded Gas
Gallons: 12000
Vessel Indicator: TANK
Tank Location: UNDERGROUND
DEP Contractor: P

Construction:
Tank Id: 2
Construction Category: Primary Construction
Construction Description: Fiberglass clad steel

Tank Id: 2
Construction Category: Secondary Containment
Construction Description: Double wall

Tank Id: 2
Construction Category: Overfill/Spill
Construction Description: Spill containment bucket

Monitoring:
Tank ID: 2
Monitoring Description: Groundwater monitoring

Tank ID: 2
Monitoring Description: Mechanical line leak detector

Tank ID: 2
Monitoring Description: Monitor dbl wall pipe space

Tank ID: 2
Monitoring Description: Monitor dbl wall tank space

Piping:
Tank ID: 2
Piping Category: Miscellaneous Attributes
Piping Description: Pressurized piping system

Tank ID: 2
Piping Category: Miscellaneous Attributes
Piping Description: Dispenser liners

Tank ID: 2
Piping Category: Secondary Containment

DRAFT

SUNSHINE #06 (Continued) **U003742472**

Piping Description: Double wall

Tank ID: 2
Piping Category: Primary Construction
Piping Description: Fiberglass

Click here for Florida Oculus:

---

144 **US1 EXXON CORPORATION** **FL UST** **U003425424**
505 SE 1 AVE **N/A**
FLORIDA CITY, FL 33170

Miami-Dade Co. Tanks:
Facility ID: 199909011851300
Permit Code: 7
Work Group: UT
Work Group Number: 5421
Permit Number: UT-00005421
Location Description: Not reported
Folio: 1679300010312
Permit Status: FACILITY NO LONGER NEEDS A PERMIT OR CLOSED
Title Code: AOP
Title Status: ANNUAL OPERATING PERMIT
Permit Title: STORAGE TANKS
Class Code: REG
Class Status: REGULAR PERMIT

---

144 **ESOIL 1-2745-0031 CORP.** **FL Enforcement** **S104249380**
505 SE 1 AVE **FL Miami-Dade Co. GTO** **N/A**
FLORIDA CITY, FL 33034

Enforcement Miami-Dade:
Region: DADE
Enforcement Officer: Not reported
Facility Type: Underground Tanks
Facility Status: Closed
Facility Status Code: C
Facility Type Code: UGT
Status Date: 10/1/2013
Case Level: Void Ticket
Case Number: 2013092615204710
Case Description: Not reported
Address Description: Not reported
Folio: 1679300010312
Officer Name: Not reported
Case Status Level: VO
Work Group: UT
Work Group Number: 5421

Region: DADE
Enforcement Officer: Not reported
Facility Type: Underground Tanks
Facility Status: Closed
Facility Status Code: C

DRAFT

ESOIL 1-2745-0031 CORP. (Continued) **S104249380**

Facility Type Code:	UGT
Status Date:	4/26/2005
Case Level:	Dormant
Case Number:	2000050314425830
Case Description:	24-54. REFERENCED RULES AND REGS.
Address Description:	violation on 3/20/00 for $100 @10:28 am/30 days
Folio:	1679300010312
Officer Name:	Not reported
Case Status Level:	DM
Work Group:	UT
Work Group Number:	5421

Region:	DADE
Enforcement Officer:	SHARON CRABTREE
Facility Type:	Mobile Air Source
Facility Status:	Closed
Facility Status Code:	C
Facility Type Code:	AIR[M]
Status Date:	7/6/2007
Case Level:	Administrative Stage
Case Number:	2006122215171150
Case Description:	BEING HANDLED BY INSPECTOR
Address Description:	Not reported
Folio:	1679300010312
Officer Name:	SHARON CRABTREE
Case Status Level:	A
Work Group:	APVR
Work Group Number:	819

Region:	DADE
Enforcement Officer:	Not reported
Facility Type:	Underground Tanks
Facility Status:	Closed
Facility Status Code:	C
Facility Type Code:	UGT
Status Date:	12/22/2016
Case Level:	Circuit (Civil) Court, Filed
Case Number:	1999063015302750
Case Description:	HC CONTAM IN GRDH2O FROMLINE DAMAGE DURING CONSTRUCTION WORK
Address Description:	Not reported
Folio:	1679300010312
Officer Name:	Not reported
Case Status Level:	CV
Work Group:	UT
Work Group Number:	5421

Miami-Dade Co. GTO:

Region:	DADE
Facility ID:	199903091130295
Permit Status:	FACILITY NO LONGER NEEDS A PERMIT OR CLOSED
Permit Code:	7
Work Group:	GDO
Work Group Number:	3063
Permit Number:	GDO-00003063
Address Description:	Not reported
Folio:	1679300010312
Title Code:	AOP

DRAFT

ESOIL 1-2745-0031 CORP. (Continued) **S104249380**

Title Code Description: ANNUAL OPERATING PERMIT
Permit Title: FATS, OILS AND GREASE DISCHARGE CONTROL
Permit Class: IGT
Permit Class Description: INGROUND GREASE TRAP

---

144 **CMTG, INC. DBA MCDONALD'S #4598** **FL Miami-Dade Co. GTO** **S104247271**
425 SE 1 AVE **N/A**
FLORIDA CITY, FL 33034

Miami-Dade Co. GTO:
Region: DADE
Facility ID: 199903091030330
Permit Status: PERMIT ISSUED
Permit Code: 5
Work Group: GDO
Work Group Number: 794
Permit Number: GDO-00000794
Address Description: Not reported
Folio: 1679300020020
Title Code: AOP
Title Code Description: ANNUAL OPERATING PERMIT
Permit Title: FATS, OILS AND GREASE DISCHARGE CONTROL
Permit Class: IGT
Permit Class Description: INGROUND GREASE TRAP

---

144 **POLLO TROPICAL** **FL Miami-Dade Co. GTO** **S104247224**
404 SE 1 AVE **N/A**
FLORIDA CITY, FL 33034

Miami-Dade Co. GTO:
Region: DADE
Facility ID: 199903091029343
Permit Status: FACILITY WITH PLAN REVIEW APPROVAL PENDING CONSTRUCTION
Permit Code: 16
Work Group: GDO
Work Group Number: 748
Permit Number: GDO-00000748
Address Description: Not reported
Folio: 1679300010292
Title Code: AOP
Title Code Description: ANNUAL OPERATING PERMIT
Permit Title: FATS, OILS AND GREASE DISCHARGE CONTROL
Permit Class: IGT
Permit Class Description: INGROUND GREASE TRAP

DRAFT

144 **POLLO TROPICAL** **FL ASBESTOS** **S121151001**
404 SE 1 AVE **N/A**
FLORIDA CITY, FL 33034

ASBESTOS:

Facility ID:	AS02512752
Notification ID:	83286
Notification Type:	ORIGINAL
Project Type:	DEMOLITION
Notification Status:	REVIEWED
Site Name:	SAME
Ordered Demolition?:	N
Annual Notification:	Not reported
Owner Name:	CAPAYD INVESTMENTS
Contractor Name:	Not reported
Start Date:	07/14/2015
Finish Date:	08/31/2015
Cementitious RACM:	Not reported
Cementitious SF:	Not reported
Floor RACM:	Not reported
Floor SF:	Not reported
Pipe RACM:	Not reported
Pipe SF:	Not reported
CF RACM:	Not reported
Roof RACM:	Not reported
Roof SF:	Not reported
Surface Mat RACM:	Not reported
Surface Mat SF:	Not reported
Waste Disposal Site:	Not reported
Waste Disposal Address:	Not reported
Waste Disposal City:	Not reported
Waste Disposal State:	Not reported
Waste Disposal Zip:	Not reported
Transporter Name:	Not reported
Contractor is Transporter:	Y
Waste Disp ID:	Not reported
Waste Disp Source:	Not reported
Transporter Address:	Not reported
Transporter City:	Not reported
Transporter State:	FL
Transporter Zip:	Not reported
Date Receive:	Not reported

---

144 **CITY SUBWAY CORP. DBA SUBWAY #798** **FL Miami-Dade Co. GTO** **S104249231**
421 SE 1 AVE **N/A**
FLORIDA CITY, FL 33034

Miami-Dade Co. GTO:

Region:	DADE
Facility ID:	199903091114139
Permit Status:	PERMIT ISSUED
Permit Code:	5
Work Group:	GDO
Work Group Number:	2478
Permit Number:	GDO-00002478
Address Description:	Not reported
Folio:	1679300020010
Title Code:	AOP
Title Code Description:	ANNUAL OPERATING PERMIT
Permit Title:	FATS, OILS AND GREASE DISCHARGE CONTROL

DRAFT

CITY SUBWAY CORP. DBA SUBWAY #798 (Continued) **S104249231**

Permit Class: IGT
Permit Class Description: INGROUND GREASE TRAP

---

144 **SUN KWIK (BLAYSTRAN)** **FL Enforcement** **S109003565**
400 SE 1 AVE **N/A**
FLORIDA CITY, FL

Enforcement Miami-Dade:

Region:	DADE
Enforcement Officer:	Brian MacCallum
Facility Type:	Mobile Air Source
Facility Status:	Closed
Facility Status Code:	C
Facility Type Code:	AIR[M]
Status Date:	8/18/1995
Case Level:	Consent Agreement, Executed
Case Number:	1994071412371610
Case Description:	Not reported
Address Description:	Not reported
Folio:	1679300010281
Officer Name:	Brian MacCallum
Case Status Level:	CA
Work Group:	NONE
Work Group Number:	0

---

144 **ATJ TEXACO** **FL RGA LUST** **S115162227**
400 SE 1ST AVE **N/A**
FLORIDA CITY, FL

RGA LUST:

2010	ATJ TEXACO	400 SE 1ST AVE
2009	ATJ TEXACO	400 SE 1ST AVE
2008	ATJ TEXACO	400 SE 1ST AVE
2007	ATJ TEXACO	400 SE 1ST AVE

---

144 **BLAYSTRAN ENTERPRISES INC** **EDR Hist Auto** **1021155761**
400 SE 1ST AVE **N/A**
HOMESTEAD, FL 33034

EDR Hist Auto

Year:	Name:	Type:
1998	BLAYSTRAN ENTERPRISES INC	Gasoline Service Stations, NEC
1999	BLAYSTRAN ENTERPRISES INC	Gasoline Service Stations, NEC
2000	BLAYSTRAN ENTERPRISES INC	Gasoline Service Stations, NEC
2007	ATJ CORP DBA TEXACO	Gasoline Service Stations, NEC
2008	ATJ CORP DBA TEXACO	Gasoline Service Stations, NEC
2010	PATEL TEXACO	Gasoline Service Stations, NEC
2011	PATEL TEXACO	Gasoline Service Stations, NEC
2012	PATEL TEXACO	Gasoline Service Stations, NEC
2013	PATEL TEXACO	Gasoline Service Stations, NEC

DRAFT

144 **TEXACO ATJ/OCEAN POWER FUEL** **FL RGA LUST** **S115201830**
400 SE 1ST AVE **N/A**
FLORIDA CITY, FL

RGA LUST:

2012	TEXACO ATJ/OCEAN POWER FUEL	400 SE 1ST AVE
2011	TEXACO ATJ/OCEAN POWER FUEL	400 SE 1ST AVE

---

144 **SUNKWIK #5** **FL Enforcement** **S109003570**
402 SE 1ST AVE **N/A**
FLORIDA CITY, FL 33034

Enforcement Miami-Dade:

Region:	DADE
Enforcement Officer:	Not reported
Facility Type:	Underground Tanks
Facility Status:	Closed
Facility Status Code:	C
Facility Type Code:	UGT
Status Date:	10/19/2015
Case Level:	State Clean-Up Site
Case Number:	1993110911030560
Case Description:	CONTAMINATION IN MONITORING WELL
Address Description:	Not reported
Folio:	1679300010281
Officer Name:	Not reported
Case Status Level:	SC
Work Group:	UT
Work Group Number:	3187

---

144 **ATJ TEXACO** **FL RGA LUST** **S115162228**
402 SE 1ST AVE **N/A**
FLORIDA CITY, FL

RGA LUST:

2006	ATJ TEXACO	402 SE 1ST AVE
2005	ATJ TEXACO	402 SE 1ST AVE
2004	ATJ TEXACO	402 SE 1ST AVE

---

144 **BLAYSTRAN ENTERPRISES** **FL Enforcement** **S108831664**
402 SE 1 AVE **N/A**
FLORIDA CITY, FL 33034

Enforcement Miami-Dade:

Region:	DADE
Enforcement Officer:	SHARON CRABTREE
Facility Type:	Mobile Air Source
Facility Status:	Closed
Facility Status Code:	C
Facility Type Code:	AIR[M]
Status Date:	9/18/2002
Case Level:	Administrative Stage
Case Number:	2002080615034150
Case Description:	BEING HANDLED BY INSPECTOR

DRAFT

BLAYSTRAN ENTERPRISES (Continued) **S108831664**

Address Description:	Not reported
Folio:	1679300010281
Officer Name:	SHARON CRABTREE
Case Status Level:	A
Work Group:	APVR
Work Group Number:	463
Region:	DADE
Enforcement Officer:	SHARON CRABTREE
Facility Type:	Mobile Air Source
Facility Status:	Closed
Facility Status Code:	C
Facility Type Code:	AIR[M]
Status Date:	12/3/2002
Case Level:	Administrative Stage
Case Number:	2002120215375070
Case Description:	HANDLED BY INSPECTOR
Address Description:	Not reported
Folio:	1679300010281
Officer Name:	SHARON CRABTREE
Case Status Level:	A
Work Group:	APVR
Work Group Number:	463

---

144 **SUNKWIK #5** **FL RGA LUST** **S115199566**
402 SE 1ST AVE **N/A**
FLORIDA CITY, FL

RGA LUST:

2003	SUNKWIK #5	402 SE 1ST AVE
2002	SUNKWIK #5	402 SE 1ST AVE
2001	SUNKWIK #5	402 SE 1ST AVE
2000	SUNKWIK #5	402 SE 1ST AVE
1999	SUNKWIK #5	402 SE 1ST AVE
1998	SUNKWIK #5	402 SE 1ST AVE

---

144 **ATJ MOBIL** **FL RGA LUST** **S115162226**
413 SE 1ST AVE **N/A**
FLORIDA CITY, FL

RGA LUST:

2012	ATJ MOBIL	413 SE 1ST AVE
2011	ATJ MOBIL	413 SE 1ST AVE
2010	ATJ MOBIL	413 SE 1ST AVE
2009	ATJ MOBIL	413 SE 1ST AVE
2008	ATJ MOBIL	413 SE 1ST AVE
2007	ATJ MOBIL	413 SE 1ST AVE

DRAFT

144 **ATJ CORPORATION** **EDR Hist Auto** **1021227944**
413 SE 1ST AVE **N/A**
HOMESTEAD, FL 33034

EDR Hist Auto

Year:	Name:	Type:
2001	A T J CORPORATION	Gasoline Service Stations, NEC
2002	A T J CORPORATION	Gasoline Service Stations, NEC
2003	ATJ CORPORATION	Gasoline Service Stations, NEC
2004	ATJ CORPORATION	Gasoline Service Stations, NEC
2004	MOBILMART	Gasoline Service Stations
2005	MOBILMART	Gasoline Service Stations
2005	ATJ CORPORATION	Gasoline Service Stations, NEC
2006	ATJ CORPORATION	Gasoline Service Stations, NEC
2006	MOBILMART	Gasoline Service Stations
2007	MOBILMART	Gasoline Service Stations
2007	ATJ CORPORATION	Gasoline Service Stations, NEC
2008	MOBILMART	Gasoline Service Stations
2008	ATJ CORPORATION	Gasoline Service Stations, NEC
2009	MOBILMART	Gasoline Service Stations
2009	ATJ CORPORATION	Gasoline Service Stations, NEC
2010	MOBILMART	Gasoline Service Stations
2010	ATJ CORPORATION	Gasoline Service Stations, NEC
2011	MOBILMART	Gasoline Service Stations
2011	ATJ CORPORATION	Gasoline Service Stations, NEC
2012	ATJ CORPORATION	Gasoline Service Stations, NEC
2012	MOBILMART	Gasoline Service Stations

---

144 **HOMESTEAD DONUTS, LLC DBA DUNKIN DONUTS #330261** **FL Miami-Dade Co. GTO** **S104250584**
417 SE 1 AVE **N/A**
FLORIDA CITY, FL 33034

Miami-Dade Co. GTO:

Region:	DADE
Facility ID:	199911021147257
Permit Status:	PERMIT ISSUED
Permit Code:	5
Work Group:	GDO
Work Group Number:	4532
Permit Number:	GDO-00004532
Address Description:	Not reported
Folio:	1679300020010
Title Code:	AOP
Title Code Description:	ANNUAL OPERATING PERMIT
Permit Title:	FATS, OILS AND GREASE DISCHARGE CONTROL
Permit Class:	IGT
Permit Class Description:	INGROUND GREASE TRAP

DRAFT

144 **BLAYSTRAN ENTERPRISES INC** **FL Miami-Dade Co. SPILL** **S107546668**
380 SE 1 AVE **N/A**
, FL

Miami-Dade Co. SPILL:

Region:	DADE
Persec:	UT
File Number:	9139
Facility ID:	003187
Class:	Facility that was found eligible for cleanup money under the Florida Pollutant Liability Insurance Restoration Program
Category:	Facilities which are approved for reimbursement and can switch to state cleanup (You need to be a small business to get state cleanup)
Eligibility:	APPROVED
Eligibility Date:	1/28/1994
Rank:	12
Permit Status:	O
Completion Date:	9/6/1994
End Date:	9/28/1994

---

144 **JAMS GROUP US LLC** **FL LUST** **U003744445**
380 SE 1ST AVE **FL UST** **N/A**
HOMESTEAD, FL 33034 **FL AST**

LUST:

Region:	STATE
Facility Id:	9100201
Facility Status:	OPEN
Facility Type:	A - Retail Station
Facility Phone:	(305)345-4542
Facility Cleanup Rank:	7728
District:	Southeast District
Lat/Long (dms):	25 26 36.261 / 80 28 32.2083
Section:	Not reported
Township:	Not reported
Range:	Not reported
Feature:	Not reported
Method:	DMAP
Datum:	0
Score:	30
Score Effective Date:	07/09/2008
Score When Ranked:	12
Operator:	PREM PATEL
Name Update:	06/06/2017
Address Update:	06/06/2017

Discharge Cleanup Summary:

Discharge Date:	03/30/1993
PCT Discharge Combined:	Not reported
Cleanup Required:	R - CLEANUP REQUIRED
Discharge Cleanup Status:	NFA - NFA COMPLETE
Disch Cleanup Status Date:	12/11/2015
Cleanup Work Status:	COMPLETED
Information Source:	D - DISCHARGE NOTIFICATION
Other Source Description:	DRF
Eligibility Indicator:	E - ELIGIBLE
Site Manager:	CASTRO_MR
Site Mgr End Date:	10/16/2015
Tank Office:	PCLP13 - MIAMI-DADE COUNTY DEPT OF REGULATORY & ECON RESOUR
Discharge Date:	09/15/1994

DRAFT

JAMS GROUP US LLC (Continued) **U003744445**

PCT Discharge Combined:	Not reported
Cleanup Required:	R - CLEANUP REQUIRED
Discharge Cleanup Status:	NFA - NFA COMPLETE
Disch Cleanup Status Date:	12/11/2015
Cleanup Work Status:	COMPLETED
Information Source:	D - DISCHARGE NOTIFICATION
Other Source Description:	Not reported
Eligibility Indicator:	E - ELIGIBLE
Site Manager:	CASTRO_MR
Site Mgr End Date:	10/16/2015
Tank Office:	PCLP13 - MIAMI-DADE COUNTY DEPT OF REGULATORY & ECON RESOUR

Petroleum Cleanup Program Eligibility:

Facility ID:	9100201
Discharge Date:	15-SEP-94
Pct Discharge Combined With:	Not reported
Cleanup Required:	R - CLEANUP REQUIRED
Discharge Cleanup Status:	NFA - NFA COMPLETE
Disch Cleanup Status Date:	12/11/2015
Cleanup Work Status:	COMPLETED
Information Source:	D - DISCHARGE NOTIFICATION
Other Source Description:	Not reported
Application Received Date:	15-SEP-94
Cleanup Program:	C - PETROLEUM CLEANUP PARTICIPATION PROGRAM
Eligibility Status:	22-AUG-11
Elig Status Date:	22-AUG-11
Letter Of Intent Date:	Not reported
Redetermined:	No
Inspection Date:	09/15/1994
Site Manager:	CASTRO_MR
Site Mgr End Date:	10/16/2015
Tank Office:	PCLP13 - MIAMI-DADE COUNTY DEPT OF REGULATORY & ECON RESOUR
Deductible Amount:	Not reported
Deductible Paid To Date:	0
Co-Pay Amount:	25
Co-Pay Paid To Date:	0
Cap Amount:	400000
Facility ID:	9100201
Discharge Date:	30-MAR-93
Pct Discharge Combined With:	Not reported
Cleanup Required:	R - CLEANUP REQUIRED
Discharge Cleanup Status:	NFA - NFA COMPLETE
Disch Cleanup Status Date:	12/11/2015
Cleanup Work Status:	COMPLETED
Information Source:	D - DISCHARGE NOTIFICATION
Other Source Description:	DRF
Application Received Date:	10-SEP-93
Cleanup Program:	P - PETROLEUM LIABILITY AND RESTORATION INSURANCE PROGRAM
Eligibility Status:	28-JAN-94
Elig Status Date:	28-JAN-94
Letter Of Intent Date:	12/06/1993
Redetermined:	No
Inspection Date:	07/26/1993
Site Manager:	CASTRO_MR
Site Mgr End Date:	10/16/2015
Tank Office:	PCLP13 - MIAMI-DADE COUNTY DEPT OF REGULATORY & ECON RESOUR
Deductible Amount:	500
Deductible Paid To Date:	1000

DRAFT

JAMS GROUP US LLC (Continued) **U003744445**

Co-Pay Amount:	0
Co-Pay Paid To Date:	0
Cap Amount:	1200000

Contaminated Media:

Discharge Date:	03/30/1993
Pct Discharge Combined With:	Not reported
Cleanup Required:	R - CLEANUP REQUIRED
Discharge Cleanup Status:	NFA - NFA COMPLETE
Disch Cleanup Status Date:	12/11/2015
Cleanup Work Status:	COMPLETED
Information Source:	D - DISCHARGE NOTIFICATION
Other Source Description:	DRF
Elig Indicator:	E - ELIGIBLE
Site Manager:	CASTRO_MR
Site Mgr End Date:	10/16/2015
Tank Office:	PCLP13 - MIAMI-DADE COUNTY DEP
Contaminated Drinking Wells:	0
Contaminated Monitoring Well:	Yes
Contaminated Soil:	Yes
Contaminated Surface Water:	No
Contaminated Ground Water:	Yes
Pollutant:	B - Unleaded Gas
Pollutant Other Description:	Not reported
Gallons Discharged:	Not reported
Discharge Date:	09/15/1994
Pct Discharge Combined With:	Not reported
Cleanup Required:	R - CLEANUP REQUIRED
Discharge Cleanup Status:	NFA - NFA COMPLETE
Disch Cleanup Status Date:	12/11/2015
Cleanup Work Status:	COMPLETED
Information Source:	D - DISCHARGE NOTIFICATION
Other Source Description:	Not reported
Elig Indicator:	E - ELIGIBLE
Site Manager:	CASTRO_MR
Site Mgr End Date:	10/16/2015
Tank Office:	PCLP13 - MIAMI-DADE COUNTY DEP
Contaminated Drinking Wells:	Not reported
Contaminated Monitoring Well:	Not reported
Contaminated Soil:	Not reported
Contaminated Surface Water:	Not reported
Contaminated Ground Water:	Not reported
Pollutant:	B - Unleaded Gas
Pollutant Other Description:	Not reported
Gallons Discharged:	5

Task Information:

District:	SED
Facility ID:	9100201
Facility Status:	OPEN
Facility Type:	A - Retail Station -
County:	MIAMI-DADE
County ID:	13
Cleanup Eligibility Status:	E
Source Effective Date:	10-16-2015
Discharge Date:	03-30-1993
Cleanup Required:	R - CLEANUP REQUIRED
Discharge Cleanup Status:	NFA - NFA COMPLETE

DRAFT

JAMS GROUP US LLC (Continued) **U003744445**

Disch Cleanup Status Date:	12-11-2015
SRC Action Type:	NFA - NO FURTHER ACTION
SRC Submit Date:	10-07-2015
SRC Review Date:	10-16-2015
SRC Completion Status:	A - APPROVED
SRC Issue Date:	12-11-2015
SRC Comment:	Not reported
Cleanup Work Status:	COMPLETED
Site Mgr:	CASTRO_MR
Site Mgr End Date:	10-16-2015
Tank Office:	PCLP13 - Dade County
SR Task ID:	Not reported
SR Cleanup Responsible:	-
SR Funding Eligibility Type:	-
SR Actual Cost:	Not reported
SR Completion Date:	Not reported
SR Payment Date:	Not reported
SR Oral Date:	Not reported
SR Written Date:	Not reported
SR Soil Removal:	Not reported
SR Free Product Removal:	Not reported
SR Soil Tonnage Removed:	Not reported
SR Soil Treatment:	Not reported
SR Other Treatment:	Not reported
SR Alternate Proc Received Date:	Not reported
SR Alternate Procedure Status:	Not reported
SR Alternate Procedure Status Date:	Not reported
SR Alternate Procedure Comments:	Not reported
SA Task ID:	28981
SA Cleanup Responsible:	-
SA Funding Eligibility Type:	-
SA Actual Cost:	Not reported
SA Completion Date:	02-17-1995
SA Payment Date:	Not reported
RAP Task ID:	Not reported
RAP Cleanup Responsible ID:	-
RAP Funding Eligibility Type:	-
RAP Actual Cost:	Not reported
RAP Completion Date:	Not reported
RAP Payment Date:	Not reported
RAP Last Order Approved:	Not reported
RA Task ID:	92384
RA Cleanup Responsible:	-
RA Funding Eligibility Type:	-
RA Years to Complete:	0
RA Actual Cost:	Not reported
District:	SED
Facility ID:	9100201
Facility Status:	OPEN
Facility Type:	A - Retail Station -
County:	MIAMI-DADE
County ID:	13
Cleanup Eligibility Status:	E
Source Effective Date:	10-16-2015
Discharge Date:	09-15-1994
Cleanup Required:	R - CLEANUP REQUIRED
Discharge Cleanup Status:	NFA - NFA COMPLETE

DRAFT

JAMS GROUP US LLC (Continued) **U003744445**

Disch Cleanup Status Date:	12-11-2015
SRC Action Type:	NFA - NO FURTHER ACTION
SRC Submit Date:	10-07-2015
SRC Review Date:	10-16-2015
SRC Completion Status:	A - APPROVED
SRC Issue Date:	12-11-2015
SRC Comment:	Not reported
Cleanup Work Status:	COMPLETED
Site Mgr:	CASTRO_MR
Site Mgr End Date:	10-16-2015
Tank Office:	PCLP13 - Dade County
SR Task ID:	Not reported
SR Cleanup Responsible:	-
SR Funding Eligibility Type:	-
SR Actual Cost:	Not reported
SR Completion Date:	Not reported
SR Payment Date:	Not reported
SR Oral Date:	Not reported
SR Written Date:	Not reported
SR Soil Removal:	Not reported
SR Free Product Removal:	Not reported
SR Soil Tonnage Removed:	Not reported
SR Soil Treatment:	Not reported
SR Other Treatment:	Not reported
SR Alternate Proc Received Date:	Not reported
SR Alternate Procedure Status:	Not reported
SR Alternate Procedure Status Date:	Not reported
SR Alternate Procedure Comments:	Not reported
SA Task ID:	92120
SA Cleanup Responsible:	-
SA Funding Eligibility Type:	-
SA Actual Cost:	Not reported
SA Completion Date:	Not reported
SA Payment Date:	Not reported
RAP Task ID:	Not reported
RAP Cleanup Responsible ID:	-
RAP Funding Eligibility Type:	-
RAP Actual Cost:	Not reported
RAP Completion Date:	Not reported
RAP Payment Date:	Not reported
RAP Last Order Approved:	Not reported
RA Task ID:	92387
RA Cleanup Responsible:	-
RA Funding Eligibility Type:	-
RA Years to Complete:	0
RA Actual Cost:	Not reported

Click here for Florida Oculus:

UST:

Facility Id:	9100201
Facility Status:	OPEN
Type Description:	Retail Station
Facility Phone:	(305) 345-4542
Region:	STATE
Positioning Method:	DMAP
Lat/Long (dms):	25 26 35 / 80 28 34

DRAFT

JAMS GROUP US LLC (Continued) **U003744445**

Owner:

Owner Id:	70697
Owner Name:	MACMILLAN REAL ESTATE LLC
Owner Address:	2955 E 11TH AVE
Owner Address 2:	ATTN:STORAGE TANK REGIS
Owner City,St,Zip:	HIALEAH, FL 33013
Owner Contact:	LAURA RODRIGUEZ
Owner Phone:	(305) 691-7814

Tank Info:

Tank Id:	1
Status:	Removed
Status Date:	15-OCT-2008
Install Date:	01-AUG-1990
Substance:	Unleaded gas
Content Description:	Unleaded Gas
Gallons:	10000
Vessel Indicator:	TANK
Tank Location:	UNDERGROUND
DEP Contractor:	P

Tank Id:	2
Status:	Removed
Status Date:	15-OCT-2008
Install Date:	01-AUG-1990
Substance:	Unleaded gas
Content Description:	Unleaded Gas
Gallons:	10000
Vessel Indicator:	TANK
Tank Location:	UNDERGROUND
DEP Contractor:	P

Tank Id:	3
Status:	Removed
Status Date:	15-OCT-2008
Install Date:	01-AUG-1990
Substance:	Unleaded gas
Content Description:	Unleaded Gas
Gallons:	10000
Vessel Indicator:	TANK
Tank Location:	UNDERGROUND
DEP Contractor:	P

Tank Id:	4
Status:	In service
Status Date:	01-OCT-2008
Install Date:	01-OCT-2008
Substance:	Unleaded gas
Content Description:	Unleaded Gas
Gallons:	12000
Vessel Indicator:	TANK
Tank Location:	UNDERGROUND
DEP Contractor:	P

Construction:

Tank Id:	4
Construction Category:	Overfill/Spill

DRAFT

JAMS GROUP US LLC (Continued) **U003744445**

Construction Description: Ball check valve

Tank Id: 4
Construction Category: Primary Construction
Construction Description: Fiberglass clad steel

Tank Id: 4
Construction Category: Secondary Containment
Construction Description: Double wall

Tank Id: 4
Construction Category: Miscellaneous Attributes
Construction Description: Compartmented

Tank Id: 4
Construction Category: Overfill/Spill
Construction Description: Spill containment bucket

Tank Id: 4
Construction Category: Overfill/Spill
Construction Description: Flow shut-Off

Tank Id: 4
Construction Category: Overfill/Spill
Construction Description: Level gauges/alarms

Monitoring:
Tank ID: 4
Monitoring Description: Monitor dbl wall tank space

Tank ID: 4
Monitoring Description: Mechanical line leak detector

Tank ID: 4
Monitoring Description: Groundwater monitoring

Tank ID: 4
Monitoring Description: Visual inspect pipe sumps

Tank ID: 4
Monitoring Description: Electronic monitor pipe sumps

Tank ID: 4
Monitoring Description: Visual inspect dispenser liners

Piping:
Tank ID: 4
Piping Category: Secondary Containment
Piping Description: Double wall

Tank ID: 4
Piping Category: Primary Construction
Piping Description: Fiberglass

Tank ID: 4
Piping Category: Miscellaneous Attributes

DRAFT

JAMS GROUP US LLC (Continued) **U003744445**

Piping Description: Dispenser liners

Tank ID: 4
Piping Category: Miscellaneous Attributes
Piping Description: Pressurized piping system

Tank Id: 5
Status: In service
Status Date: 01-OCT-2008
Install Date: 01-OCT-2008
Substance: Unleaded gas
Content Description: Unleaded Gas
Gallons: 12000
Vessel Indicator: TANK
Tank Location: UNDERGROUND
DEP Contractor: P

Construction:
Tank Id: 5
Construction Category: Overfill/Spill
Construction Description: Ball check valve

Tank Id: 5
Construction Category: Primary Construction
Construction Description: Fiberglass clad steel

Tank Id: 5
Construction Category: Secondary Containment
Construction Description: Double wall

Tank Id: 5
Construction Category: Overfill/Spill
Construction Description: Flow shut-Off

Tank Id: 5
Construction Category: Overfill/Spill
Construction Description: Spill containment bucket

Tank Id: 5
Construction Category: Overfill/Spill
Construction Description: Level gauges/alarms

Monitoring:
Tank ID: 5
Monitoring Description: Monitor dbl wall tank space

Tank ID: 5
Monitoring Description: Mechanical line leak detector

Tank ID: 5
Monitoring Description: Groundwater monitoring

Tank ID: 5
Monitoring Description: Visual inspect pipe sumps

Tank ID: 5

DRAFT

JAMS GROUP US LLC (Continued) **U003744445**

Monitoring Description: Electronic monitor pipe sumps

Tank ID: 5
Monitoring Description: Visual inspect dispenser liners

Piping:
Tank ID: 5
Piping Category: Miscellaneous Attributes
Piping Description: Pressurized piping system

Tank ID: 5
Piping Category: Secondary Containment
Piping Description: Double wall

Tank ID: 5
Piping Category: Primary Construction
Piping Description: Fiberglass

Tank ID: 5
Piping Category: Miscellaneous Attributes
Piping Description: Dispenser liners

Tank Id: 7
Status: In service
Status Date: 01-OCT-2011
Install Date: 01-OCT-2011
Substance: Unknown/Not reported
Content Description: Unknown/Not Reported
Gallons: 8000
Vessel Indicator: TANK
Tank Location: UNDERGROUND
DEP Contractor: P

Construction:
Tank Id: 7
Construction Category: Primary Construction
Construction Description: Fiberglass clad steel

Tank Id: 7
Construction Category: Overfill/Spill
Construction Description: Spill containment bucket

Tank Id: 7
Construction Category: Overfill/Spill
Construction Description: Tight fill

Tank Id: 7
Construction Category: Miscellaneous Attributes
Construction Description: Compartmented

Tank Id: 7
Construction Category: Secondary Containment
Construction Description: Double wall

Monitoring:
Tank ID: 7

DRAFT

JAMS GROUP US LLC (Continued) **U003744445**

Monitoring Description: Monitor dbl wall tank space

Tank ID: 7
Monitoring Description: Groundwater monitoring

Tank ID: 7
Monitoring Description: Mechanical line leak detector

Tank ID: 7
Monitoring Description: Visual inspect pipe sumps

Tank ID: 7
Monitoring Description: Electronic monitor pipe sumps

Tank ID: 7
Monitoring Description: Visual inspect dispenser liners

Piping:

Tank ID: 7
Piping Category: Secondary Containment
Piping Description: Double wall

Tank ID: 7
Piping Category: Miscellaneous Attributes
Piping Description: Pressurized piping system

Tank ID: 7
Piping Category: Miscellaneous Attributes
Piping Description: Dispenser liners

Tank ID: 7
Piping Category: Primary Construction
Piping Description: Fiberglass

Click here for Florida Oculus:

AST:

Facility ID: 9100201
Facility Status: OPEN
Type Description: Retail Station
Facility Phone: (305) 345-4542
DEP Contractor Own: P
Region: STATE
Positioning Method: DMAP
Lat/Long (dms): 25 26 35 / 80 28 34

Owner:

Owner Id: 70697
Owner Name: MACMILLAN REAL ESTATE LLC
Owner Address: 2955 E 11TH AVE
Owner Address 2: ATTN:STORAGE TANK REGIS
Owner City,St,Zip: HIALEAH, FL 33013
Owner Contact: LAURA RODRIGUEZ
Owner Phone: (305) 691-7814

DRAFT

JAMS GROUP US LLC (Continued) **U003744445**

Tank Id: 6
Status: In service
Status Date: 01-AUG-2010
Install Date: 01-AUG-2010
Substance: Unleaded gas
Content Description: Unleaded Gas
Gallons: 2000
Tank Location: ABOVEGROUND

Construction:
Tank Id: 6
Construction Category: Primary Construction
Construction Description: Steel

Tank Id: 6
Construction Category: Overfill/Spill
Construction Description: Spill containment bucket

Tank Id: 6
Construction Category: Overfill/Spill
Construction Description: Level gauges/alarms

Tank Id: 6
Construction Category: Secondary Containment
Construction Description: Double wall

Monitoring:
Tank ID: 6
Monitoring Description: Visual inspection of ASTs

Tank ID: 6
Monitoring Description: Monitor dbl wall tank space

Piping:
Tank ID: 6
Piping Category: Primary Construction
Piping Description: Steel/galvanized metal

Tank ID: 6
Piping Category: Miscellaneous Attributes
Piping Description: Abv, no soil contact

Click here for Florida Oculus:

---

144 **BLAYSTRAN ENTERPRISES INC** **FL UST** **U003299418**
380 SE 1 AVE **N/A**
FLORIDA CITY, FL 33034

Miami-Dade Co. Tanks:
Facility ID: 199909011846366
Permit Code: 7
Work Group: UT
Work Group Number: 3187
Permit Number: UT-00003187
Location Description: Not reported

DRAFT

BLAYSTRAN ENTERPRISES INC (Continued) **U003299418**

Folio: 1679300010280
Permit Status: FACILITY NO LONGER NEEDS A PERMIT OR CLOSED
Title Code: AOP
Title Status: ANNUAL OPERATING PERMIT
Permit Title: STORAGE TANKS
Class Code: REG
Class Status: REGULAR PERMIT

---

144 **ATJ OIL (FLORIDA CITY MOBIL)** **FL UST** **U003702319**
401 SE 1 AVE **N/A**
FLORIDA CITY, FL 33034

Miami-Dade Co. Tanks:
Facility ID: 199909011850353
Permit Code: 7
Work Group: UT
Work Group Number: 5123
Permit Number: UT-00005123
Location Description: Not reported
Folio: 1679300020010
Permit Status: FACILITY NO LONGER NEEDS A PERMIT OR CLOSED
Title Code: AOP
Title Status: ANNUAL OPERATING PERMIT
Permit Title: STORAGE TANKS
Class Code: REG
Class Status: REGULAR PERMIT

---

144 **MOBIL-ATJ** **FL LUST** **U003741378**
413 SE 1ST AVE **FL UST** **N/A**
FLORIDA CITY, FL 33034 **FL DWM CONTAM**

LUST:
Region: STATE
Facility Id: 9601173
Facility Status: OPEN
Facility Type: A - Retail Station
Facility Phone: (305)248-8834
Facility Cleanup Rank: 4871
District: Southeast District
Lat/Long (dms): 25 26 35.0502 / 80 28 28.3979
Section: Not reported
Township: Not reported
Range: Not reported
Feature: Not reported
Method: DMAP
Datum: Not reported
Score: 10
Score Effective Date: 01/17/2013
Score When Ranked: 30
Operator: KAUSHIK SHEH
Name Update: 03/30/2015
Address Update: 05/10/2007

Petroleum Cleanup PCT Facility Score:
Facility Cleanup Status: ONGO - ONGOING
Contact: SUNNY PATEL
Contact Company: A T J CORPORATION

DRAFT

MOBIL-ATJ (Continued) **U003741378**

Contact Address:	409 SE 1ST AVE
Contact City/State/Zip:	FLORIDA CITY, FL 33034
Phone:	(305)248-4009
Bad Address Ind:	N
State:	FL
Zip:	33034
Score:	10
Score Effective Date:	17-JAN-13
Related Party ID:	43758
Primary RP Role:	ACCOUNT OWNER
RP Begin Date:	06/11/1996
RP Zip:	Not reported
RP Extension:	Not reported

Discharge Cleanup Summary:

Discharge Date:	12/19/1997
PCT Discharge Combined:	Not reported
Cleanup Required:	R - CLEANUP REQUIRED
Discharge Cleanup Status:	SA - SA ONGOING
Disch Cleanup Status Date:	02/21/2017
Cleanup Work Status:	ACTIVE
Information Source:	D - DISCHARGE NOTIFICATION
Other Source Description:	Not reported
Eligibility Indicator:	E - ELIGIBLE
Site Manager:	DALTON_JB
Site Mgr End Date:	Not reported
Tank Office:	PCTM6 - PETROLEUM CLEANUP TEAM 6

Petroleum Cleanup Program Eligibility:

Facility ID:	9601173
Discharge Date:	19-DEC-97
Pct Discharge Combined With:	Not reported
Cleanup Required:	R - CLEANUP REQUIRED
Discharge Cleanup Status:	SA - SA ONGOING
Disch Cleanup Status Date:	02/21/2017
Cleanup Work Status:	ACTIVE
Information Source:	D - DISCHARGE NOTIFICATION
Other Source Description:	Not reported
Application Received Date:	16-OCT-02
Cleanup Program:	P - PETROLEUM LIABILITY AND RESTORATION INSURANCE PROGRAM
Eligibility Status:	22-OCT-02
Elig Status Date:	22-OCT-02
Letter Of Intent Date:	Not reported
Redetermined:	No
Inspection Date:	12/19/1997
Site Manager:	DALTON_JB
Site Mgr End Date:	Not reported
Tank Office:	PCTM6 - PETROLEUM CLEANUP TEAM 6
Deductible Amount:	20000
Deductible Paid To Date:	0
Co-Pay Amount:	Not reported
Co-Pay Paid To Date:	0
Cap Amount:	300000

Contaminated Media:

Discharge Date:	12/19/1997
Pct Discharge Combined With:	Not reported
Cleanup Required:	R - CLEANUP REQUIRED

DRAFT

MOBIL-ATJ (Continued) **U003741378**

Discharge Cleanup Status:	SA - SA ONGOING
Disch Cleanup Status Date:	02/21/2017
Cleanup Work Status:	ACTIVE
Information Source:	D - DISCHARGE NOTIFICATION
Other Source Description:	Not reported
Elig Indicator:	E - ELIGIBLE
Site Manager:	DALTON_JB
Site Mgr End Date:	Not reported
Tank Office:	PCTM6 - PETROLEUM CLEANUP TEAM
Contaminated Drinking Wells:	Not reported
Contaminated Monitoring Well:	Yes
Contaminated Soil:	Not reported
Contaminated Surface Water:	Not reported
Contaminated Ground Water:	Not reported
Pollutant:	B - Unleaded Gas
Pollutant Other Description:	Not reported
Gallons Discharged:	Not reported
Discharge Date:	12/19/1997
Pct Discharge Combined With:	Not reported
Cleanup Required:	R - CLEANUP REQUIRED
Discharge Cleanup Status:	SA - SA ONGOING
Disch Cleanup Status Date:	02/21/2017
Cleanup Work Status:	ACTIVE
Information Source:	D - DISCHARGE NOTIFICATION
Other Source Description:	Not reported
Elig Indicator:	E - ELIGIBLE
Site Manager:	DALTON_JB
Site Mgr End Date:	Not reported
Tank Office:	PCTM6 - PETROLEUM CLEANUP TEAM
Contaminated Drinking Wells:	Not reported
Contaminated Monitoring Well:	Yes
Contaminated Soil:	Not reported
Contaminated Surface Water:	Not reported
Contaminated Ground Water:	Not reported
Pollutant:	D - Vehicular Diesel
Pollutant Other Description:	Not reported
Gallons Discharged:	Not reported

Task Information:

District:	SED
Facility ID:	9601173
Facility Status:	OPEN
Facility Type:	A - Retail Station -
County:	MIAMI-DADE
County ID:	13
Cleanup Eligibility Status:	E
Source Effective Date:	Not reported
Discharge Date:	12-19-1997
Cleanup Required:	R - CLEANUP REQUIRED
Discharge Cleanup Status:	SA - SA ONGOING
Disch Cleanup Status Date:	02-21-2017
SRC Action Type:	-
SRC Submit Date:	Not reported
SRC Review Date:	Not reported
SRC Completion Status:	-
SRC Issue Date:	Not reported
SRC Comment:	Not reported
Cleanup Work Status:	ACTIVE

DRAFT

MOBIL-ATJ (Continued) **U003741378**

Site Mgr:	DALTON_JB
Site Mgr End Date:	Not reported
Tank Office:	PCTM6 - Team 6
SR Task ID:	Not reported
SR Cleanup Responsible:	-
SR Funding Eligibility Type:	-
SR Actual Cost:	Not reported
SR Completion Date:	Not reported
SR Payment Date:	Not reported
SR Oral Date:	Not reported
SR Written Date:	Not reported
SR Soil Removal:	Not reported
SR Free Product Removal:	Not reported
SR Soil Tonnage Removed:	Not reported
SR Soil Treatment:	Not reported
SR Other Treatment:	Not reported
SR Alternate Proc Received Date:	Not reported
SR Alternate Procedure Status:	Not reported
SR Alternate Procedure Status Date:	Not reported
SR Alternate Procedure Comments:	Not reported
SA Task ID:	93830
SA Cleanup Responsible:	-
SA Funding Eligibility Type:	-
SA Actual Cost:	Not reported
SA Completion Date:	Not reported
SA Payment Date:	Not reported
RAP Task ID:	Not reported
RAP Cleanup Responsible ID:	-
RAP Funding Eligibility Type:	-
RAP Actual Cost:	Not reported
RAP Completion Date:	Not reported
RAP Payment Date:	Not reported
RAP Last Order Approved:	Not reported
RA Task ID:	Not reported
RA Cleanup Responsible:	-
RA Funding Eligibility Type:	-
RA Years to Complete:	Not reported
RA Actual Cost:	Not reported

Click here for Florida Oculus:

UST:

Facility Id:	9601173
Facility Status:	OPEN
Type Description:	Retail Station
Facility Phone:	(305) 248-8834
Region:	STATE
Positioning Method:	DMAP
Lat/Long (dms):	25 26 34 / 80 28 24

Owner:

Owner Id:	43758
Owner Name:	A T J CORPORATION
Owner Address:	409 SE 1ST AVE
Owner Address 2:	Not reported
Owner City,St,Zip:	FLORIDA CITY, FL 33034
Owner Contact:	SUNNY PATEL

DRAFT

MOBIL-ATJ (Continued) **U003741378**

Owner Phone: (305) 248-4009

Tank Info:
Tank Id: 1
Status: In service
Status Date: 01-DEC-1995
Install Date: 01-DEC-1995
Substance: Vehicular diesel
Content Description: Vehicular Diesel
Gallons: 8000
Vessel Indicator: TANK
Tank Location: UNDERGROUND
DEP Contractor: P

Construction:
Tank Id: 1
Construction Category: Primary Construction
Construction Description: Fiberglass

Tank Id: 1
Construction Category: Secondary Containment
Construction Description: Double wall

Tank Id: 1
Construction Category: Overfill/Spill
Construction Description: Ball check valve

Tank Id: 1
Construction Category: Overfill/Spill
Construction Description: Spill containment bucket

Monitoring:
Tank ID: 1
Monitoring Description: Manually sampled wells

Tank ID: 1
Monitoring Description: Monitor dbl wall tank space

Tank ID: 1
Monitoring Description: Monitor dbl wall pipe space

Piping:
Tank ID: 1
Piping Category: Miscellaneous Attributes
Piping Description: Dispenser liners

Tank ID: 1
Piping Category: Secondary Containment
Piping Description: Double wall

Tank ID: 1
Piping Category: Primary Construction
Piping Description: Fiberglass

Tank ID: 1
Piping Category: Miscellaneous Attributes

DRAFT

MOBIL-ATJ (Continued) **U003741378**

Piping Description: Pressurized piping system

Tank Id: 2
Status: In service
Status Date: 01-DEC-1995
Install Date: 01-DEC-1995
Substance: Unleaded gas
Content Description: Unleaded Gas
Gallons: 12000
Vessel Indicator: TANK
Tank Location: UNDERGROUND
DEP Contractor: P

Construction:
Tank Id: 2
Construction Category: Primary Construction
Construction Description: Fiberglass

Tank Id: 2
Construction Category: Secondary Containment
Construction Description: Double wall

Tank Id: 2
Construction Category: Overfill/Spill
Construction Description: Ball check valve

Tank Id: 2
Construction Category: Overfill/Spill
Construction Description: Spill containment bucket

Monitoring:
Tank ID: 2
Monitoring Description: Monitor dbl wall pipe space

Tank ID: 2
Monitoring Description: Monitor dbl wall tank space

Tank ID: 2
Monitoring Description: Manually sampled wells

Piping:
Tank ID: 2
Piping Category: Miscellaneous Attributes
Piping Description: Dispenser liners

Tank ID: 2
Piping Category: Primary Construction
Piping Description: Fiberglass

Tank ID: 2
Piping Category: Miscellaneous Attributes
Piping Description: Pressurized piping system

Tank ID: 2
Piping Category: Secondary Containment
Piping Description: Double wall

DRAFT

MOBIL-ATJ (Continued) **U003741378**

Tank Id: 3
Status: In service
Status Date: 01-DEC-1995
Install Date: 01-DEC-1995
Substance: Unleaded gas
Content Description: Unleaded Gas
Gallons: 12000
Vessel Indicator: TANK
Tank Location: UNDERGROUND
DEP Contractor: P

Construction:
Tank Id: 3
Construction Category: Primary Construction
Construction Description: Fiberglass

Tank Id: 3
Construction Category: Secondary Containment
Construction Description: Double wall

Tank Id: 3
Construction Category: Overfill/Spill
Construction Description: Ball check valve

Tank Id: 3
Construction Category: Overfill/Spill
Construction Description: Spill containment bucket

Monitoring:
Tank ID: 3
Monitoring Description: Monitor dbl wall pipe space

Tank ID: 3
Monitoring Description: Monitor dbl wall tank space

Tank ID: 3
Monitoring Description: Manually sampled wells

Piping:
Tank ID: 3
Piping Category: Miscellaneous Attributes
Piping Description: Dispenser liners

Tank ID: 3
Piping Category: Miscellaneous Attributes
Piping Description: Pressurized piping system

Tank ID: 3
Piping Category: Secondary Containment
Piping Description: Double wall

Tank ID: 3
Piping Category: Primary Construction
Piping Description: Fiberglass

DRAFT

MOBIL-ATJ (Continued) **U003741378**

Click here for Florida Oculus:

DWM CONTAM:

Program Site Id:	9601173
Lat DD:	25
Lat MM:	26
Lat SS:	35.0502
Long DD:	80
Long MM:	28
Long SS:	28.3979
Office/ District:	PCTM6
Program Area:	Petroleum
Offsite Contamination:	U
Project Manager:	DALTON_JB
Priority Score:	10
Remediation Status:	ACTIVE
Date Known Offsite:	Not reported
Datum:	HARN
Method:	DPHO
Program Eligible:	Yes
Ineligible:	Not reported

---

144 **ATJ MOBIL** **FL RGA LUST** **S115162225**
401 SE 1ST AVE **N/A**
FLORIDA CITY, FL

RGA LUST:

2006	ATJ MOBIL	401 SE 1ST AVE
2005	ATJ MOBIL	401 SE 1ST AVE
2004	ATJ MOBIL	401 SE 1ST AVE
2003	ATJ MOBIL	401 SE 1ST AVE
2002	ATJ MOBIL	401 SE 1ST AVE
2001	ATJ MOBIL	401 SE 1ST AVE
2000	ATJ MOBIL	401 SE 1ST AVE
1999	ATJ MOBIL	401 SE 1ST AVE
1998	ATJ MOBIL	401 SE 1ST AVE

---

144 **ATJ OIL (FLORIDA CITY MOBIL)** **FL Miami-Dade Co. SPILL** **S104249233**
401 SE 1 AVE **FL Enforcement** **N/A**
FLORIDA CITY, FL 33034 **FL Miami-Dade Co. GTO**

Miami-Dade Co. SPILL:

Region:	DADE
Persec:	UT
File Number:	14009
Facility ID:	005123
Class:	Not reported
Category:	Not reported
Eligibility:	Not reported
Eligibility Date:	Not reported
Rank:	Not reported
Permit Status:	O
Completion Date:	Not reported
End Date:	Not reported

DRAFT

ATJ OIL (FLORIDA CITY MOBIL) (Continued) **S104249233**

Enforcement Miami-Dade:

Region:	DADE
Enforcement Officer:	Not reported
Facility Type:	Underground Tanks
Facility Status:	Closed
Facility Status Code:	C
Facility Type Code:	UGT
Status Date:	1/26/2018
Case Level:	State Clean-Up Site
Case Number:	2002080709114580
Case Description:	CASE BEING HANDLED BY SECTION
Address Description:	Not reported
Folio:	1679300020010
Officer Name:	Not reported
Case Status Level:	SC
Work Group:	UT
Work Group Number:	5123

Region:	DADE
Enforcement Officer:	Brian MacCallum
Facility Type:	Mobile Air Source
Facility Status:	Closed
Facility Status Code:	C
Facility Type Code:	AIR[M]
Status Date:	6/4/2001
Case Level:	Administrative Stage
Case Number:	200106041043526O
Case Description:	Not reported
Address Description:	Not reported
Folio:	1679300020010
Officer Name:	Brian MacCallum
Case Status Level:	A
Work Group:	NONE
Work Group Number:	0

Miami-Dade Co. GTO:

Region:	DADE
Facility ID:	199903091114177
Permit Status:	PERMIT ISSUED
Permit Code:	5
Work Group:	GDO
Work Group Number:	2480
Permit Number:	GDO-00002480
Address Description:	Not reported
Folio:	1679300010300
Title Code:	AOP
Title Code Description:	ANNUAL OPERATING PERMIT
Permit Title:	FATS, OILS AND GREASE DISCHARGE CONTROL
Permit Class:	IGT
Permit Class Description:	INGROUND GREASE TRAP

DRAFT

144 **YOGURT BLISS, LLC** **FL Miami-Dade Co. GTO** **S117356545**
405 SE 1 AVE **N/A**
FLORIDA CITY, FL 33034

Miami-Dade Co. GTO:

Region:	DADE
Facility ID:	201211011201263
Permit Status:	FACILITY NO LONGER NEEDS A PERMIT OR CLOSED
Permit Code:	7
Work Group:	GDO
Work Group Number:	9759
Permit Number:	GDO-00009759
Address Description:	Not reported
Folio:	1679300010305
Title Code:	AOP
Title Code Description:	ANNUAL OPERATING PERMIT
Permit Title:	FATS, OILS AND GREASE DISCHARGE CONTROL
Permit Class:	AGRU
Permit Class Description:	AUTOMATIC GREASE RECOVERY UNIT

---

144 **ATJ CORPORATION** **EDR Hist Auto** **1021169306**
401 SE 1ST AVE **N/A**
HOMESTEAD, FL 33034

EDR Hist Auto

Year:	Name:	Type:
1997	ATJ CORPORATION	Gasoline Service Stations, NEC
1998	ATJ CORPORATION	Gasoline Service Stations, NEC
1999	ATJ CORPORATION	Gasoline Service Stations, NEC
2000	ATJ CORPORATION	Gasoline Service Stations, NEC

---

144 **JAE MIAMI DADE, LLC DBA WENDY'S #1970** **FL Miami-Dade Co. GTO** **S104246649**
340 SE 1 AVE **N/A**
FLORIDA CITY, FL 33034

Miami-Dade Co. GTO:

Region:	DADE
Facility ID:	199903091018261
Permit Status:	PERMIT ISSUED
Permit Code:	5
Work Group:	GDO
Work Group Number:	151
Permit Number:	GDO-00000151
Address Description:	Not reported
Folio:	1679300010285
Title Code:	AOP
Title Code Description:	ANNUAL OPERATING PERMIT
Permit Title:	FATS, OILS AND GREASE DISCHARGE CONTROL
Permit Class:	IGT
Permit Class Description:	INGROUND GREASE TRAP

DRAFT

144 **PARAGON STATION** **FL RGA LUST** **S115191054**
311 SE 1ST AVE **N/A**
FLORIDA CITY, FL

RGA LUST:

2001	PARAGON STATION	311 SE 1ST AVE
2000	PARAGON STATION	311 SE 1ST AVE
1999	PARAGON STATION	311 SE 1ST AVE
1998	PARAGON STATION	311 SE 1ST AVE

---

144 **HESS #09564** **FL RGA LUST** **S115180561**
311 SE 1ST AVE **N/A**
FLORIDA CITY, FL

RGA LUST:

2012	HESS #09564	311 SE 1ST AVE
2011	HESS #09564	311 SE 1ST AVE
2010	HESS #09564	311 SE 1ST AVE
2009	HESS #09564	311 SE 1ST AVE
2008	HESS #09564	311 SE 1ST AVE
2007	HESS #09564	311 SE 1ST AVE

---

144 **HESS STATION #09564** **FL RGA LUST** **S115180594**
311 SE 1ST AVE **N/A**
FLORIDA CITY, FL

RGA LUST:

2006	HESS STATION #09564	311 SE 1ST AVE
2005	HESS STATION #09564	311 SE 1ST AVE
2004	HESS STATION #09564	311 SE 1ST AVE
2003	HESS STATION #09564	311 SE 1ST AVE
2002	HESS STATION #09564	311 SE 1ST AVE

---

144 **SABDEL INC** **EDR Hist Auto** **1021779661**
311 SE 1ST AVE **N/A**
HOMESTEAD, FL 33034

EDR Hist Auto

Year:	Name:	Type:
1997	SPENCE PETROLEUM INC	Gasoline Service Stations
2000	FLORIDA CITY HESS	Gasoline Service Stations
2001	FLORIDA CITY HESS	Gasoline Service Stations
2002	FLORIDA CITY HESS	Gasoline Service Stations
2003	FLORIDA CITY HESS	Gasoline Service Stations
2006	HESS CORPORATION	Gasoline Service Stations
2007	HESS CORPORATION	Gasoline Service Stations
2008	HESS CORPORATION	Gasoline Service Stations
2011	SABDEL INC	Gasoline Service Stations
2012	SABDEL INC	Gasoline Service Stations
2013	SABDEL INC	Gasoline Service Stations
2014	HESS CORPORATION	Gasoline Service Stations
2014	SABDEL INC	Gasoline Service Stations

DRAFT

144 **SPEEDWAY #6892** **FL LUST** **U003743859**
311 SE 1ST AVE **FL UST** **N/A**
FLORIDA CITY, FL 33034

LUST:

Region:	STATE
Facility Id:	9046210
Facility Status:	OPEN
Facility Type:	A - Retail Station
Facility Phone:	(786)243-3858
Facility Cleanup Rank:	4871
District:	Southeast District
Lat/Long (dms):	25 26 38.1202 / 80 28 29.268
Section:	030
Township:	057
Range:	039
Feature:	Not reported
Method:	DMAP
Datum:	0
Score:	30
Score Effective Date:	09/14/2009
Score When Ranked:	30
Operator:	STORE MGR
Name Update:	04/02/2015
Address Update:	Not reported

Discharge Cleanup Summary:

Discharge Date:	06/04/1999
PCT Discharge Combined:	08/16/2007
Cleanup Required:	C - COMBINED CLEANUP REQUIRED
Discharge Cleanup Status:	SRCR - SRCR COMPLETE
Disch Cleanup Status Date:	05/18/2011
Cleanup Work Status:	COMPLETED
Information Source:	D - DISCHARGE NOTIFICATION
Other Source Description:	Not reported
Eligibility Indicator:	I - INELIGIBLE
Site Manager:	MAHER_CE
Site Mgr End Date:	05/11/2011
Tank Office:	PCLP13 - MIAMI-DADE COUNTY DEPT OF REGULATORY & ECON RESOUR
Discharge Date:	08/16/2007
PCT Discharge Combined:	Not reported
Cleanup Required:	R - CLEANUP REQUIRED
Discharge Cleanup Status:	SRCR - SRCR COMPLETE
Disch Cleanup Status Date:	05/18/2011
Cleanup Work Status:	COMPLETED
Information Source:	Z - OTHER
Other Source Description:	MOP report
Eligibility Indicator:	I - INELIGIBLE
Site Manager:	MAHER_CE
Site Mgr End Date:	05/11/2011
Tank Office:	PCLP13 - MIAMI-DADE COUNTY DEPT OF REGULATORY & ECON RESOUR
Discharge Date:	11/22/1991
PCT Discharge Combined:	Not reported
Cleanup Required:	R - CLEANUP REQUIRED
Discharge Cleanup Status:	NFA - NFA COMPLETE
Disch Cleanup Status Date:	01/21/1993
Cleanup Work Status:	COMPLETED
Information Source:	-
Other Source Description:	Not reported
Eligibility Indicator:	I - INELIGIBLE

DRAFT

SPEEDWAY #6892 (Continued) **U003743859**

Site Manager:	MAYORGA_W
Site Mgr End Date:	11/12/2002
Tank Office:	PCLP13 - MIAMI-DADE COUNTY DEPT OF REGULATORY & ECON RESOUR

Contaminated Media:

Discharge Date:	06/04/1999
Pct Discharge Combined With:	08/16/2007
Cleanup Required:	C - COMBINED CLEANUP REQUIRED
Discharge Cleanup Status:	SRCR - SRCR COMPLETE
Disch Cleanup Status Date:	05/18/2011
Cleanup Work Status:	COMPLETED
Information Source:	D - DISCHARGE NOTIFICATION
Other Source Description:	Not reported
Elig Indicator:	I - INELIGIBLE
Site Manager:	MAHER_CE
Site Mgr End Date:	05/11/2011
Tank Office:	PCLP13 - MIAMI-DADE COUNTY DEP
Contaminated Drinking Wells:	Not reported
Contaminated Monitoring Well:	No
Contaminated Soil:	No
Contaminated Surface Water:	No
Contaminated Ground Water:	Yes
Pollutant:	B - Unleaded Gas
Pollutant Other Description:	Not reported
Gallons Discharged:	Not reported
Discharge Date:	08/16/2007
Pct Discharge Combined With:	Not reported
Cleanup Required:	R - CLEANUP REQUIRED
Discharge Cleanup Status:	SRCR - SRCR COMPLETE
Disch Cleanup Status Date:	05/18/2011
Cleanup Work Status:	COMPLETED
Information Source:	Z - OTHER
Other Source Description:	MOP report
Elig Indicator:	I - INELIGIBLE
Site Manager:	MAHER_CE
Site Mgr End Date:	05/11/2011
Tank Office:	PCLP13 - MIAMI-DADE COUNTY DEP
Contaminated Drinking Wells:	Not reported
Contaminated Monitoring Well:	Yes
Contaminated Soil:	No
Contaminated Surface Water:	No
Contaminated Ground Water:	Yes
Pollutant:	B - Unleaded Gas
Pollutant Other Description:	Not reported
Gallons Discharged:	Not reported

Task Information:

District:	SED
Facility ID:	9046210
Facility Status:	OPEN
Facility Type:	A - Retail Station -
County:	MIAMI-DADE
County ID:	13
Cleanup Eligibility Status:	I
Source Effective Date:	05-11-2011
Discharge Date:	06-04-1999
Cleanup Required:	C - COMBINED CLEANUP REQUIRED
Discharge Cleanup Status:	SRCR - SRCR COMPLETE

DRAFT

SPEEDWAY #6892 (Continued) **U003743859**

Disch Cleanup Status Date:	05-18-2011
SRC Action Type:	SRCR - SITE REHABILITATION COMPLETION REPORT
SRC Submit Date:	04-11-2011
SRC Review Date:	05-11-2011
SRC Completion Status:	A - APPROVED
SRC Issue Date:	05-18-2011
SRC Comment:	Not reported
Cleanup Work Status:	COMPLETED
Site Mgr:	MAHER_CE
Site Mgr End Date:	05-11-2011
Tank Office:	PCLP13 - Dade County
SR Task ID:	68584
SR Cleanup Responsible:	-
SR Funding Eligibility Type:	-
SR Actual Cost:	Not reported
SR Completion Date:	Not reported
SR Payment Date:	Not reported
SR Oral Date:	Not reported
SR Written Date:	Not reported
SR Soil Removal:	Not reported
SR Free Product Removal:	Y
SR Soil Tonnage Removed:	Not reported
SR Soil Treatment:	Not reported
SR Other Treatment:	2500 GALLONS
SR Alternate Proc Received Date:	Not reported
SR Alternate Procedure Status:	Not reported
SR Alternate Procedure Status Date:	Not reported
SR Alternate Procedure Comments:	Not reported
SA Task ID:	66700
SA Cleanup Responsible:	-
SA Funding Eligibility Type:	-
SA Actual Cost:	Not reported
SA Completion Date:	Not reported
SA Payment Date:	Not reported
RAP Task ID:	64049
RAP Cleanup Responsible ID:	-
RAP Funding Eligibility Type:	-
RAP Actual Cost:	Not reported
RAP Completion Date:	02-26-2009
RAP Payment Date:	Not reported
RAP Last Order Approved:	Not reported
RA Task ID:	71101
RA Cleanup Responsible:	-
RA Funding Eligibility Type:	-
RA Years to Complete:	0
RA Actual Cost:	Not reported
District:	SED
Facility ID:	9046210
Facility Status:	OPEN
Facility Type:	A - Retail Station -
County:	MIAMI-DADE
County ID:	13
Cleanup Eligibility Status:	I
Source Effective Date:	05-11-2011
Discharge Date:	08-16-2007
Cleanup Required:	R - CLEANUP REQUIRED
Discharge Cleanup Status:	SRCR - SRCR COMPLETE

DRAFT

SPEEDWAY #6892 (Continued) **U003743859**

Disch Cleanup Status Date:	05-18-2011
SRC Action Type:	SRCR - SITE REHABILITATION COMPLETION REPORT
SRC Submit Date:	04-11-2011
SRC Review Date:	05-11-2011
SRC Completion Status:	A - APPROVED
SRC Issue Date:	05-18-2011
SRC Comment:	Not reported
Cleanup Work Status:	COMPLETED
Site Mgr:	MAHER_CE
Site Mgr End Date:	05-11-2011
Tank Office:	PCLP13 - Dade County
SR Task ID:	Not reported
SR Cleanup Responsible:	-
SR Funding Eligibility Type:	-
SR Actual Cost:	Not reported
SR Completion Date:	Not reported
SR Payment Date:	Not reported
SR Oral Date:	Not reported
SR Written Date:	Not reported
SR Soil Removal:	Not reported
SR Free Product Removal:	Not reported
SR Soil Tonnage Removed:	Not reported
SR Soil Treatment:	Not reported
SR Other Treatment:	Not reported
SR Alternate Proc Received Date:	Not reported
SR Alternate Procedure Status:	Not reported
SR Alternate Procedure Status Date:	Not reported
SR Alternate Procedure Comments:	Not reported
SA Task ID:	82746
SA Cleanup Responsible:	-
SA Funding Eligibility Type:	-
SA Actual Cost:	Not reported
SA Completion Date:	Not reported
SA Payment Date:	Not reported
RAP Task ID:	84190
RAP Cleanup Responsible ID:	-
RAP Funding Eligibility Type:	-
RAP Actual Cost:	Not reported
RAP Completion Date:	02-26-2009
RAP Payment Date:	Not reported
RAP Last Order Approved:	Not reported
RA Task ID:	84462
RA Cleanup Responsible:	-
RA Funding Eligibility Type:	-
RA Years to Complete:	0
RA Actual Cost:	Not reported
District:	SED
Facility ID:	9046210
Facility Status:	OPEN
Facility Type:	A - Retail Station -
County:	MIAMI-DADE
County ID:	13
Cleanup Eligibility Status:	I
Source Effective Date:	12-07-1993
Discharge Date:	11-22-1991
Cleanup Required:	R - CLEANUP REQUIRED
Discharge Cleanup Status:	NFA - NFA COMPLETE

DRAFT

SPEEDWAY #6892 (Continued) **U003743859**

Disch Cleanup Status Date:	01-21-1993
SRC Action Type:	NFA - NO FURTHER ACTION
SRC Submit Date:	10-14-1993
SRC Review Date:	12-07-1993
SRC Completion Status:	A - APPROVED
SRC Issue Date:	01-21-1993
SRC Comment:	Not reported
Cleanup Work Status:	COMPLETED
Site Mgr:	MAYORGA_W
Site Mgr End Date:	11-12-2002
Tank Office:	PCLP13 - Dade County
SR Task ID:	Not reported
SR Cleanup Responsible:	-
SR Funding Eligibility Type:	-
SR Actual Cost:	Not reported
SR Completion Date:	Not reported
SR Payment Date:	Not reported
SR Oral Date:	Not reported
SR Written Date:	Not reported
SR Soil Removal:	Not reported
SR Free Product Removal:	Not reported
SR Soil Tonnage Removed:	Not reported
SR Soil Treatment:	Not reported
SR Other Treatment:	Not reported
SR Alternate Proc Received Date:	Not reported
SR Alternate Procedure Status:	Not reported
SR Alternate Procedure Status Date:	Not reported
SR Alternate Procedure Comments:	Not reported
SA Task ID:	28867
SA Cleanup Responsible:	-
SA Funding Eligibility Type:	-
SA Actual Cost:	Not reported
SA Completion Date:	12-07-1993
SA Payment Date:	Not reported
RAP Task ID:	Not reported
RAP Cleanup Responsible ID:	-
RAP Funding Eligibility Type:	-
RAP Actual Cost:	Not reported
RAP Completion Date:	Not reported
RAP Payment Date:	Not reported
RAP Last Order Approved:	Not reported
RA Task ID:	28868
RA Cleanup Responsible:	-
RA Funding Eligibility Type:	-
RA Years to Complete:	Not reported
RA Actual Cost:	Not reported

Click here for Florida Oculus:

UST:

Facility Id:	9046210
Facility Status:	OPEN
Type Description:	Retail Station
Facility Phone:	(786) 243-3858
Region:	STATE
Positioning Method:	DMAP
Lat/Long (dms):	25 26 38 / 80 28 28

DRAFT

SPEEDWAY #6892 (Continued) **U003743859**

Owner:

Owner Id:	71776
Owner Name:	SPEEDWAY LLC
Owner Address:	500 SPEEDWAY DR
Owner Address 2:	C/O BRIAN DAVIS
Owner City,St,Zip:	ENON, OH 45323
Owner Contact:	MICHAEL MATRI | 24HR SUPPRT (ENVIRON) 888.225.5735
Owner Phone:	(732) 738-2925

Tank Info:

Tank Id:	1
Status:	Removed
Status Date:	17-SEP-2008
Install Date:	01-JAN-1990
Substance:	Unleaded gas
Content Description:	Unleaded Gas
Gallons:	10000
Vessel Indicator:	TANK
Tank Location:	UNDERGROUND
DEP Contractor:	P

Tank Id:	2
Status:	Removed
Status Date:	17-SEP-2008
Install Date:	01-JAN-1990
Substance:	Unleaded gas
Content Description:	Unleaded Gas
Gallons:	10000
Vessel Indicator:	TANK
Tank Location:	UNDERGROUND
DEP Contractor:	P

Tank Id:	3
Status:	Removed
Status Date:	17-SEP-2008
Install Date:	01-JAN-1990
Substance:	Unleaded gas
Content Description:	Unleaded Gas
Gallons:	10000
Vessel Indicator:	TANK
Tank Location:	UNDERGROUND
DEP Contractor:	P

Tank Id:	4
Status:	Removed
Status Date:	17-SEP-2008
Install Date:	01-JAN-1990
Substance:	Unleaded gas
Content Description:	Unleaded Gas
Gallons:	10000
Vessel Indicator:	TANK
Tank Location:	UNDERGROUND
DEP Contractor:	P

Tank Id:	5
Status:	In service

DRAFT

SPEEDWAY #6892 (Continued) **U003743859**

Status Date: 01-SEP-2008
Install Date: 01-SEP-2008
Substance: Unleaded gas
Content Description: Unleaded Gas
Gallons: 20000
Vessel Indicator: TANK
Tank Location: UNDERGROUND
DEP Contractor: P

Construction:
Tank Id: 5
Construction Category: Primary Construction
Construction Description: Fiberglass

Tank Id: 5
Construction Category: Overfill/Spill
Construction Description: Spill containment bucket

Tank Id: 5
Construction Category: Overfill/Spill
Construction Description: Flow shut-Off

Tank Id: 5
Construction Category: Overfill/Spill
Construction Description: Level gauges/alarms

Tank Id: 5
Construction Category: Overfill/Spill
Construction Description: Tight fill

Tank Id: 5
Construction Category: Secondary Containment
Construction Description: Double wall

Monitoring:
Tank ID: 5
Monitoring Description: Continuous electronic sensing

Tank ID: 5
Monitoring Description: Electronic monitor pipe sumps

Tank ID: 5
Monitoring Description: Electronic monitor dispenser liners

Tank ID: 5
Monitoring Description: Electronic line leak detector

Tank ID: 5
Monitoring Description: Automatic tank gauging - USTs

Piping:
Tank ID: 5
Piping Category: Miscellaneous Attributes
Piping Description: Pressurized piping system

Tank ID: 5
Piping Category: Miscellaneous Attributes

DRAFT

SPEEDWAY #6892 (Continued) **U003743859**

Piping Description: Dispenser liners

Tank ID: 5
Piping Category: Primary Construction
Piping Description: Fiberglass

Tank ID: 5
Piping Category: Secondary Containment
Piping Description: Double wall

Tank Id: 6
Status: In service
Status Date: 01-SEP-2008
Install Date: 01-SEP-2008
Substance: Vehicular diesel
Content Description: Vehicular Diesel
Gallons: 20000
Vessel Indicator: TANK
Tank Location: UNDERGROUND
DEP Contractor: P

Construction:
Tank Id: 6
Construction Category: Primary Construction
Construction Description: Fiberglass

Tank Id: 6
Construction Category: Overfill/Spill
Construction Description: Spill containment bucket

Tank Id: 6
Construction Category: Overfill/Spill
Construction Description: Flow shut-Off

Tank Id: 6
Construction Category: Overfill/Spill
Construction Description: Tight fill

Tank Id: 6
Construction Category: Overfill/Spill
Construction Description: Level gauges/alarms

Tank Id: 6
Construction Category: Secondary Containment
Construction Description: Double wall

Tank Id: 6
Construction Category: Miscellaneous Attributes
Construction Description: Compartmented

Monitoring:
Tank ID: 6
Monitoring Description: Automatic tank gauging - USTs

Tank ID: 6
Monitoring Description: Electronic line leak detector

DRAFT

SPEEDWAY #6892 (Continued) **U003743859**

Tank ID: 6
Monitoring Description: Electronic monitor dispenser liners

Tank ID: 6
Monitoring Description: Electronic monitor pipe sumps

Tank ID: 6
Monitoring Description: Continuous electronic sensing

Piping:
Tank ID: 6
Piping Category: Miscellaneous Attributes
Piping Description: Pressurized piping system

Tank ID: 6
Piping Category: Secondary Containment
Piping Description: Double wall

Tank ID: 6
Piping Category: Primary Construction
Piping Description: Fiberglass

Tank ID: 6
Piping Category: Miscellaneous Attributes
Piping Description: Dispenser liners

Click here for Florida Oculus:

---

144 **FLORIDA CITY HESS** **FL Miami-Dade Co. HWS** **U001348241**
311 SE 1 AVE **FL UST** **N/A**
FLORIDA CITY, FL 33034 **FL Miami-Dade Co. SPILL**

Miami-Dade Co. HWS:
Region: DADE
Property Tax Folio #: 1679300010301
Phase Type: M
Facility ID: 1999090513172290
Phase: 6
DEP Number: 9046210
State Class: FS
Eligibility: Not reported
State Rank: 0
Phase Description: NATURAL ATTENUATION MONITORING PLAN APPROVED
Phase Type Description: MULTIPLE/COMBINED DISCHARGE
COI Name: Not reported
COI Travel Time: Not reported
X Coordinate: 829562
Y Coordinate: 403960
Decode of state class: Fuel Spill: DERM documents fuel spills of sites that are not in a state program.
Work Group: UT
Work Group Number: 3326
Start Date: 1999-06-04 00:00:00
Address Description: Not reported
Latitude: 25.444

DRAFT

FLORIDA CITY HESS (Continued) **U001348241**

Longitude: -80.475

Miami-Dade Co. Tanks:
Facility ID: 199909011847069
Permit Code: 7
Work Group: UT
Work Group Number: 3326
Permit Number: UT-00003326
Location Description: Not reported
Folio: 1679300010301
Permit Status: FACILITY NO LONGER NEEDS A PERMIT OR CLOSED
Title Code: AOP
Title Status: ANNUAL OPERATING PERMIT
Permit Title: STORAGE TANKS
Class Code: REG
Class Status: REGULAR PERMIT

Miami-Dade Co. SPILL:
Region: DADE
Persec: UT
File Number: 11747
Facility ID: 003326
Class: Facility not eligible for any of the State's Programs
Category: Not reported
Eligibility: Not reported
Eligibility Date: 11/17/1858
Rank: 0
Permit Status: O
Completion Date: 9/30/2003
End Date: 9/24/2002

---

144 **HESS STATION #09564** **FINDS 1010426206**
311 SE 1ST AVE **ECHO N/A**
FLORIDA CITY, FL 33034

FINDS:

Registry ID: 110031267867

Environmental Interest/Information System
US National Pollutant Discharge Elimination System (NPDES) module of the Compliance Information System (ICIS) tracks surface water permits issued under the Clean Water Act. Under NPDES, all facilities that discharge pollutants from any point source into waters of the United States are required to obtain a permit. The permit will likely contain limits on what can be discharged, impose monitoring and reporting requirements, and include other provisions to ensure that the discharge does not adversely affect water quality.

Florida Environmental System Today Application (FIESTA) Data Maintenance (FDM) system maintains entity, environmental interest and affiliation data for the State of Florida.

Click this hyperlink while viewing on your computer to access additional FINDS: detail in the EDR Site Report.

DRAFT

HESS STATION #09564 (Continued) **1010426206**

ECHO:
Envid: 1010426206
Registry ID: 110031267867
DFR URL: http://echo.epa.gov/detailed-facility-report?fid=110031267867

---

144 **FLORIDA CITY HESS** **FL Enforcement** **S103832011**
311 SE 1 AVE **FL Miami-Dade Co. GTO** **N/A**
FLORIDA CITY, FL 33034

Enforcement Miami-Dade:
Region: DADE
Enforcement Officer: SHARON CRABTREE
Facility Type: Mobile Air Source
Facility Status: Closed
Facility Status Code: C
Facility Type Code: AIR[M]
Status Date: 2/22/2002
Case Level: Administrative Stage
Case Number: 2002020815251900
Case Description: BEING HANDLED BY INSPECTOR
Address Description: Not reported
Folio: 1679300010301
Officer Name: SHARON CRABTREE
Case Status Level: A
Work Group: APVR
Work Group Number: 791

Region: DADE
Enforcement Officer: Not reported
Facility Type: Underground Tanks
Facility Status: Closed
Facility Status Code: C
Facility Type Code: UGT
Status Date: 3/22/2002
Case Level: Ticket Issued
Case Number: 2001022111115090
Case Description: MONITORING WELL NOT INSTALLED ACC TO PLANX
Address Description: Not reported
Folio: 1679300010301
Officer Name: Not reported
Case Status Level: T
Work Group: UT
Work Group Number: 3326

Region: DADE
Enforcement Officer: Donna Gordon
Facility Type: Underground Tanks
Facility Status: Closed
Facility Status Code: C
Facility Type Code: UGT
Status Date: 12/16/1994
Case Level: Administrative Stage
Case Number: 1992051413460490
Case Description: Not reported
Address Description: 9010 SW 137 AVE MIAMI, 33186
Folio: 1679300010301
Officer Name: Donna Gordon

DRAFT

FLORIDA CITY HESS (Continued) **S103832011**

Case Status Level: A
Work Group: NONE
Work Group Number: 0

Region: DADE
Enforcement Officer: Not reported
Facility Type: Underground Tanks
Facility Status: Closed
Facility Status Code: C
Facility Type Code: UGT
Status Date: 5/12/2011
Case Level: Section Enforcement
Case Number: 2007062013243420
Case Description: MOP RESCINDED PRS LTR ISSUED 6/18/07
Address Description: Not reported
Folio: 1679300010301
Officer Name: Not reported
Case Status Level: SEC
Work Group: UT
Work Group Number: 3326

Region: DADE
Enforcement Officer: roberto rodriguez
Facility Type: Mobile Air Source
Facility Status: Closed
Facility Status Code: C
Facility Type Code: AIR[M]
Status Date: 3/7/2000
Case Level: Ticket Issued
Case Number: 1999083010404440
Case Description: VIOLATION OF ORDERS OF THE DIRECTOR/COND. OF PERMIT
Address Description: Hess service station/stage I/II systems
Folio: Not reported
Officer Name: roberto rodriguez
Case Status Level: T
Work Group: NONE
Work Group Number: 0

Region: DADE
Enforcement Officer: SHARON CRABTREE
Facility Type: Mobile Air Source
Facility Status: Closed
Facility Status Code: C
Facility Type Code: AIR[M]
Status Date: 3/20/2003
Case Level: Administrative Stage
Case Number: 2003032015321980
Case Description: HANDLED BY INSPECTOR
Address Description: Not reported
Folio: 1679300010301
Officer Name: SHARON CRABTREE
Case Status Level: A
Work Group: APVR
Work Group Number: 791

Region: DADE
Enforcement Officer: Mirna Leal

DRAFT

FLORIDA CITY HESS (Continued) **S103832011**

Facility Type: Underground Tanks
Facility Status: Closed
Facility Status Code: C
Facility Type Code: UGT
Status Date: 3/16/1994
Case Level: CLOSED CASE, VOID TICKET
Case Number: 1992091510015160
Case Description: NO PERMIT
Address Description: Not reported
Folio: 1679300010301
Officer Name: Mirna Leal
Case Status Level: VO
Work Group: NONE
Work Group Number: 0

Miami-Dade Co. GTO:
Region: DADE
Facility ID: 199911021105167
Permit Status: FACILITY NO LONGER NEEDS A PERMIT OR CLOSED
Permit Code: 7
Work Group: GDO
Work Group Number: 4531
Permit Number: GDO-00004531
Address Description: Not reported
Folio: 1679300010301
Title Code: AOP
Title Code Description: ANNUAL OPERATING PERMIT
Permit Title: FATS, OILS AND GREASE DISCHARGE CONTROL
Permit Class: IGT
Permit Class Description: INGROUND GREASE TRAP

---

144 **HIBACHI GRILL OF FLORIDA CITY, LLC DBA HIBACHI BUF** **FL Enforcement** **S104937196**
326 SE 1 AVE **FL Miami-Dade Co. GTO** **N/A**
HOMESTEAD, FL 33034

Enforcement Miami-Dade:
Region: DADE
Enforcement Officer: roberto rodriguez
Facility Type: GREASE TRAP ORDINANCE
Facility Status: Closed
Facility Status Code: C
Facility Type Code: GTO
Status Date: 1/23/2001
Case Level: Ticket Issued
Case Number: 2001011915290390
Case Description: 24.35.1-FAILURE TO PROPERLY SECURE REQ'D. OPERATING PERMIT
Address Description: on 12/19/00@12pm/$200./10days to comply
Folio: 1679300010271
Officer Name: roberto rodriguez
Case Status Level: T
Work Group: NONE
Work Group Number: 0

Miami-Dade Co. GTO:
Region: DADE
Facility ID: 199903091057263
Permit Status: FACILITY NO LONGER NEEDS A PERMIT OR CLOSED

DRAFT

HIBACHI GRILL OF FLORIDA CITY, LLC DBA HIBACHI BUFFET AND GR (Continued) **S104937196**

Permit Code:	7
Work Group:	GDO
Work Group Number:	1943
Permit Number:	GDO-00001943
Address Description:	Not reported
Folio:	1679300010271
Title Code:	AOP
Title Code Description:	ANNUAL OPERATING PERMIT
Permit Title:	FATS, OILS AND GREASE DISCHARGE CONTROL
Permit Class:	IGT
Permit Class Description:	INGROUND GREASE TRAP

---

144 **HIALEAH GRILLE** **FL ASBESTOS** **S121150020**
326 SE 1 AV **N/A**
FLORIDA CITY, FL 33034

ASBESTOS:

Facility ID:	AS02511736
Notification ID:	69571
Notification Type:	ORIGINAL
Project Type:	DEMOLITION
Notification Status:	REVIEWED
Site Name:	MEZZANINE
Ordered Demolition?:	N
Annual Notification:	Not reported
Owner Name:	LOVE'S FLORIDA CITY
Contractor Name:	Not reported
Start Date:	10/01/2012
Finish Date:	11/01/2012
Cementitious RACM:	N
Cementitious SF:	Not reported
Floor RACM:	N
Floor SF:	Not reported
Pipe RACM:	N
Pipe SF:	Not reported
CF RACM:	Not reported
Roof RACM:	N
Roof SF:	Not reported
Surface Mat RACM:	N
Surface Mat SF:	Not reported
Waste Disposal Site:	Not reported
Waste Disposal Address:	Not reported
Waste Disposal City:	Not reported
Waste Disposal State:	Not reported
Waste Disposal Zip:	Not reported
Transporter Name:	Not reported
Contractor is Transporter:	Y
Waste Disp ID:	Not reported
Waste Disp Source:	Not reported
Transporter Address:	Not reported
Transporter City:	Not reported
Transporter State:	Not reported
Transporter Zip:	Not reported
Date Receive:	Not reported

DRAFT

145 **FORM CRETE, LLC.** **FL Enforcement** **S121129636**
327 SW 2 AVE (FACILITY B) **N/A**
FLORIDA CITY, FL 33034

Enforcement Miami-Dade:

Region:	DADE
Enforcement Officer:	Not reported
Facility Type:	Industrial Waste [5]
Facility Status:	Closed
Facility Status Code:	C
Facility Type Code:	IW[5]
Status Date:	12/11/2015
Case Level:	Ticket Issued
Case Number:	2012020815555850
Case Description:	VIOLATION OF SECTION 24-18
Address Description:	Not reported
Folio:	1678250040010
Officer Name:	Not reported
Case Status Level:	T
Work Group:	IW5
Work Group Number:	14948

---

145 **FLORIDA CITY USED AUTO PARTS** **FL Enforcement** **S121129635**
327 SW 2 AVE (FACILITY B) **N/A**
FLORIDA CITY, FL 33034

Enforcement Miami-Dade:

Region:	DADE
Enforcement Officer:	Not reported
Facility Type:	Industrial Waste [5]
Facility Status:	Closed
Facility Status Code:	C
Facility Type Code:	IW[5]
Status Date:	5/14/2008
Case Level:	Ticket Issued
Case Number:	2003022510185710
Case Description:	Not reported
Address Description:	Not reported
Folio:	1678250040010
Officer Name:	Not reported
Case Status Level:	T
Work Group:	IW5
Work Group Number:	14948

---

145 **FORM CRETE, LLC.** **FL Enforcement** **S108832294**
327 SW 2 AVE **N/A**
FLORIDA CITY, FL 33034

Enforcement Miami-Dade:

Region:	DADE
Enforcement Officer:	Not reported
Facility Type:	Underground Tanks
Facility Status:	Closed
Facility Status Code:	C
Facility Type Code:	UGT
Status Date:	10/23/2012
Case Level:	Administrative Stage
Case Number:	2012080115193160

DRAFT

FORM CRETE, LLC. (Continued) **S108832294**

Case Description: CASE CLOSED AS PER TK OF SECTION
Address Description: Not reported
Folio: 1678250040010
Officer Name: Not reported
Case Status Level: A
Work Group: UT
Work Group Number: 7041

---

145 **FORMCRETE LLC** **FL AST** **A100364415**
327 SW 2ND AVE **N/A**
FLORIDA CITY, FL 33034

AST:
Facility ID: 9813287
Facility Status: OPEN
Type Description: Fuel user/Non-retail
Facility Phone: (305) 248-5885
DEP Contractor Own: C
Region: STATE
Positioning Method: Not reported
Lat/Long (dms): Not reported

Owner:
Owner Id: 68374
Owner Name: FORMCRETE LLC
Owner Address: 327 SW 2ND AVE
Owner Address 2: ATTN: ROMAN PILOTO
Owner City,St,Zip: FLORIDA CITY, FL 33034
Owner Contact: ROMAN A PILOTO
Owner Phone: (305) 248-5885

Tank Id: M61066
Status: In service
Status Date: 01-AUG-2007
Install Date: 01-AUG-2007
Substance: Vehicular diesel
Content Description: Vehicular Diesel
Gallons: 1000
Tank Location: ABOVEGROUND

Construction:
Tank Id: M61066
Construction Category: Primary Construction
Construction Description: Steel

Tank Id: M61066
Construction Category: Overfill/Spill
Construction Description: Spill containment bucket

Tank Id: M61066
Construction Category: Secondary Containment
Construction Description: Double wall

Monitoring:
Tank ID: M61066
Monitoring Description: Monitor dbl wall pipe space

DRAFT

FORMCRETE LLC (Continued) **A100364415**

Piping:
Tank ID: M61066
Piping Category: Primary Construction
Piping Description: Steel/galvanized metal

Click here for Florida Oculus:

---

145 **FORM CRETE, LLC.** **FL Miami-Dade IW** **S105694999**
327 SW 2 AVE (FACILITY B) **N/A**
FLORIDA CITY, FL 33034

Miami-Dade Co. IW5:
Region: DADE
Facility ID: 200301090849462
Permit Status: PERMIT ISSUED
Permit Code: 5
Work Group: IW5
Work Group Number: 14948
Permit Number: IW5-00014948
Address Description: Not reported
Folio: 16782500400l0
Title Code: AOP
Title Code Description: ANNUAL OPERATING PERMIT
Permit Title: INDUSTRIAL WASTE 5
Permit Class: REG
Permit Class Description: Regular permit

---

145 **CITY OF FLORIDA CITY** **FL Miami-Dade IW** **U003850048**
428 SW 2 AVE **N/A**
FLORIDA CITY, FL 33034

Miami-Dade Co. IW5:
Region: DADE
Facility ID: 200309031505306
Permit Status: NOV ISSUED
Permit Code: 2
Work Group: IW5
Work Group Number: 15466
Permit Number: IW5-00015466
Address Description: Not reported
Folio: 1678250040030
Title Code: AOP
Title Code Description: ANNUAL OPERATING PERMIT
Permit Title: INDUSTRIAL WASTE 5
Permit Class: REG
Permit Class Description: Regular permit

DRAFT

145 **CARDILLO FRED** **FL UST** **U003741641**
225 SW 3RD ST **N/A**
FLORIDA CITY, FL 33034

UST:

Facility Id:	8622233
Facility Status:	CLOSED
Type Description:	Fuel user/Non-retail
Facility Phone:	(305) 248-3228
Region:	STATE
Positioning Method:	DMAP
Lat/Long (dms):	25 21 30 / 80 29 10

Owner:

Owner Id:	3360
Owner Name:	CARDILLO, FRED
Owner Address:	225 SW 3RD ST
Owner Address 2:	Not reported
Owner City,St,Zip:	FLORIDA CITY, FL 33034
Owner Contact:	JOE DETRE
Owner Phone:	(305) 247-7249

Tank Info:

Tank Id:	1
Status:	Removed
Status Date:	01-JAN-1998
Install Date:	Not reported
Substance:	Leaded gas
Content Description:	Leaded Gas
Gallons:	550
Vessel Indicator:	TANK
Tank Location:	UNDERGROUND
DEP Contractor:	P

Click here for Florida Oculus:

---

146 **PATCHES** **FL Miami-Dade Co. GTO** **S109006137**
335 S KROME AVE **N/A**
FLORIDA CITY, FL 33034

Miami-Dade Co. GTO:

Region:	DADE
Facility ID:	200802011349220
Permit Status:	FACILITY NO LONGER NEEDS A PERMIT OR CLOSED
Permit Code:	7
Work Group:	GDO
Work Group Number:	7953
Permit Number:	GDO-00007953
Address Description:	Not reported
Folio:	1679300010283
Title Code:	AOP
Title Code Description:	ANNUAL OPERATING PERMIT
Permit Title:	FATS, OILS AND GREASE DISCHARGE CONTROL
Permit Class:	NGT
Permit Class Description:	NO GREASE TRAP

DRAFT

147 **ATJ CORPORATION** **EDR Hist Auto** **1020680904**
409 SE 1ST AVE **N/A**
FLORIDA CITY, FL 33034

EDR Hist Auto

Year:	Name:	Type:
2013	ATJ CORPORATION	Gasoline Service Stations, NEC
2014	ATJ CORPORATION	Gasoline Service Stations, NEC

---

148 **MIAMI DADE COUNTY PUBLIC SCHOOLS - SOUTH TRANSPORT** **FL Miami-Dade IW** **S107721024**
660 SOUTHWEST 3 AVENUE **FL Enforcement** **N/A**
FLORIDA CITY, FL 33034 **FL TIER 2**

Miami-Dade Co. IW2-4:

Region:	DADE
Facility ID:	199907280856579
Permit Status:	PERMIT ISSUED
Permit Code:	5
Work Group:	IW
Work Group Number:	314
Permit Number:	IW-00000314
Address Description:	Not reported
Folio:	1678240000835
Title Code:	AOP
Title Code Description:	ANNUAL OPERATING PERMIT
Permit Title:	INDUSTRIAL WASTE (IW)
Permit Class:	2
Permit Class Description:	TBA

Enforcement Miami-Dade:

Region:	DADE
Enforcement Officer:	Not reported
Facility Type:	Underground Tanks
Facility Status:	Closed
Facility Status Code:	C
Facility Type Code:	UGT
Status Date:	1/10/2012
Case Level:	Administrative Stage
Case Number:	2011070615304810
Case Description:	Not reported
Address Description:	Not reported
Folio:	9000000000000
Officer Name:	Not reported
Case Status Level:	A
Work Group:	UT
Work Group Number:	3399

Region:	DADE
Enforcement Officer:	Joe Ramdial
Facility Type:	Stationary Air Source
Facility Status:	Closed
Facility Status Code:	C
Facility Type Code:	AIR[S]
Status Date:	12/7/2000
Case Level:	Administrative Stage
Case Number:	2000120710235130
Case Description:	NO STAGE II/VARIANCE APPROVED 11/2K
Address Description:	Not reported

DRAFT

MIAMI DADE COUNTY PUBLIC SCHOOLS - SOUTH TRANSPORTATION (Continued) **S107721024**

Folio:	Not reported
Officer Name:	Joe Ramdial
Case Status Level:	A
Work Group:	NONE
Work Group Number:	0

TIER 2:

Year:	2010
Facility Id:	Not reported
Active Date:	Not reported
Inactive Date:	Not reported
Sale Pending:	Not reported
Original Date:	Not reported
PLOT Source:	Not reported
Latitude:	25.44178
Longitude:	-80.48
LEPC District:	Not reported
Counties:	Not reported
SERC:	Not reported
Program Level:	Not reported
PRIME:	Not reported
SIC Code:	Not reported
SIC Code 2:	Not reported
NAICS Code:	Not reported
Last Modified Date:	Not reported
First Submit Date:	Not reported
Data Submitted By:	Not reported
Company Name:	Not reported
Comments:	Not reported
Chemical Code:	8006619
Chemical Name:	GASOLINE
Chemical State:	LIQUID
Location Name:	Entire Facility
Container Code:	A
Pressure Code:	1
Temperature Code:	4
Average Quantity:	4
Maximum Quantity:	96000
Days On Site:	365

Year:	2010
Facility Id:	Not reported
Active Date:	Not reported
Inactive Date:	Not reported
Sale Pending:	Not reported
Original Date:	Not reported
PLOT Source:	Not reported
Latitude:	25.44178
Longitude:	-80.48
LEPC District:	Not reported
Counties:	Not reported
SERC:	Not reported
Program Level:	Not reported
PRIME:	Not reported

DRAFT

MIAMI DADE COUNTY PUBLIC SCHOOLS - SOUTH TRANSPORTATION (Continued) **S107721024**

SIC Code:	Not reported
SIC Code 2:	Not reported
NAICS Code:	Not reported
Last Modified Date:	Not reported
First Submit Date:	Not reported
Data Submitted By:	Not reported
Company Name:	Not reported
Comments:	Not reported

Chemical Code:	68476346
Chemical Name:	Diesel Fuel Oil (low sulfur)
Chemical State:	LIQUID
Location Name:	Entire Facility
Container Code:	A
Pressure Code:	1
Temperature Code:	4
Average Quantity:	5
Maximum Quantity:	11100
Days On Site:	365

Year:	Not reported
Facility Id:	Not reported
Active Date:	01/01/1988
Inactive Date:	Not reported
Sale Pending:	False
Original Date:	Not reported
PLOT Source:	Address
Latitude:	25.441780
Longitude:	-80.479970
LEPC District:	11
Counties:	Monroe,Miami-Dade,Broward,
SERC:	28954
Program Level:	0
PRIME:	595
SIC Code:	8211
SIC Code 2:	Not reported
NAICS Code:	61111

Other Chemical Data:

Report Year:	2001
Tier 2 Report ID:	71340
Chemical ID:	89614
CAS Number:	8006619
Chemical Name:	GASOLINE
Chemical Date:	1/2/1972
Average Amount:	4
Maximum Amount:	42880
Location ID:	282623
Chemical State:	LIQUID
Mixture:	False
Mixture Percent:	100.00
Containter:	CONV
Pressure:	CONV
Temperature:	CONV
Average Amount:	4
Maximum Amount:	42880
Days on Site:	365
Site Plan:	False

DRAFT

MIAMI DADE COUNTY PUBLIC SCHOOLS - SOUTH TRANSPORTATION (Continued) **S107721024**

Site Plan Document:	Not reported
Private Location:	False
Location:	Not reported

Report Year:	1999
Tier 2 Report ID:	53058
Chemical ID:	86292
CAS Number:	8006619
Chemical Name:	GASOLINE
Chemical Date:	1/2/1972
Average Amount:	4
Maximum Amount:	42880
Location ID:	245535
Chemical State:	LIQUID
Mixture:	False
Mixture Percent:	100.00
Containter:	CONV
Pressure:	CONV
Temperature:	CONV
Average Amount:	4
Maximum Amount:	42880
Days on Site:	365
Site Plan:	False
Site Plan Document:	Not reported
Private Location:	False
Location:	Not reported

Report Year:	2000
Tier 2 Report ID:	62178
Chemical ID:	86291
CAS Number:	8006619
Chemical Name:	GASOLINE
Chemical Date:	1/2/1972
Average Amount:	4
Maximum Amount:	42880
Location ID:	263617
Chemical State:	LIQUID
Mixture:	False
Mixture Percent:	100.00
Containter:	CONV
Pressure:	CONV
Temperature:	CONV
Average Amount:	4
Maximum Amount:	42880
Days on Site:	365
Site Plan:	False
Site Plan Document:	Not reported
Private Location:	False
Location:	Not reported

Report Year:	2007
Tier 2 Report ID:	102605
Chemical ID:	287195
CAS Number:	8006619

DRAFT

MIAMI DADE COUNTY PUBLIC SCHOOLS - SOUTH TRANSPORTATION (Continued) **S107721024**

Chemical Name:	GASOLINE
Chemical Date:	3/13/2008
Average Amount:	4
Maximum Amount:	66304
Location ID:	476404
Chemical State:	Liquid
Mixture:	True
Mixture Percent:	.00
Containter:	A - ABOVE GROUND TANK
Pressure:	1 - AMBIENT PRESSURE
Temperature:	4 - AMBIENT TEMPERATURE
Average Amount:	4
Maximum Amount:	66304
Days on Site:	365
Site Plan:	False
Site Plan Document:	Not reported
Private Location:	False
Location:	AT FUEL ISLAND

Report Year:	2007
Tier 2 Report ID:	102605
Chemical ID:	287194
CAS Number:	68476346
Chemical Name:	DIESEL FUEL OIL (HIGH SULFUR)
Chemical Date:	3/13/2008
Average Amount:	5
Maximum Amount:	578932
Location ID:	476403
Chemical State:	LIQUID
Mixture:	True
Mixture Percent:	.00
Containter:	A - ABOVE GROUND TANK
Pressure:	1 - AMBIENT PRESSURE
Temperature:	4 - AMBIENT TEMPERATURE
Average Amount:	5
Maximum Amount:	578932
Days on Site:	365
Site Plan:	False
Site Plan Document:	Not reported
Private Location:	False
Location:	AT FUEL ISLAND

Report Year:	2006
Tier 2 Report ID:	99124
Chemical ID:	269120
CAS Number:	8006619
Chemical Name:	GASOLINE
Chemical Date:	6/25/2007
Average Amount:	4
Maximum Amount:	66112
Location ID:	453849
Chemical State:	Liquid
Mixture:	True
Mixture Percent:	.00
Containter:	A - ABOVE GROUND TANK

DRAFT

MIAMI DADE COUNTY PUBLIC SCHOOLS - SOUTH TRANSPORTATION (Continued) **S107721024**

Pressure:	1 - AMBIENT PRESSURE
Temperature:	4 - AMBIENT TEMPERATURE
Average Amount:	4
Maximum Amount:	66112
Days on Site:	365
Site Plan:	False
Site Plan Document:	Not reported
Private Location:	False
Location:	AT FUEL ISLAND

Report Year:	2006
Tier 2 Report ID:	99124
Chemical ID:	269119
CAS Number:	68476346
Chemical Name:	DIESEL FUEL OIL (HIGH SULFUR)
Chemical Date:	6/25/2007
Average Amount:	5
Maximum Amount:	619831
Location ID:	453848
Chemical State:	LIQUID
Mixture:	True
Mixture Percent:	.00
Containter:	A - ABOVE GROUND TANK
Pressure:	1 - AMBIENT PRESSURE
Temperature:	4 - AMBIENT TEMPERATURE
Average Amount:	5
Maximum Amount:	619831
Days on Site:	365
Site Plan:	False
Site Plan Document:	Not reported
Private Location:	False
Location:	AT FUEL ISLAND

Report Year:	2005
Tier 2 Report ID:	93027
Chemical ID:	231881
CAS Number:	8006619
Chemical Name:	GASOLINE
Chemical Date:	3/29/2006
Average Amount:	4
Maximum Amount:	60666
Location ID:	404949
Chemical State:	Liquid
Mixture:	True
Mixture Percent:	.00
Containter:	A - ABOVE GROUND TANK
Pressure:	1 - AMBIENT PRESSURE
Temperature:	4 - AMBIENT TEMPERATURE
Average Amount:	4
Maximum Amount:	60666
Days on Site:	365
Site Plan:	False
Site Plan Document:	Not reported
Private Location:	False
Location:	AT FUEL ISLAND

DRAFT

MIAMI DADE COUNTY PUBLIC SCHOOLS - SOUTH TRANSPORTATION (Continued) **S107721024**

Report Year:	2005
Tier 2 Report ID:	93027
Chemical ID:	231880
CAS Number:	68476346
Chemical Name:	DIESEL FUEL OIL (HIGH SULFUR)
Chemical Date:	3/29/2006
Average Amount:	5
Maximum Amount:	575365
Location ID:	404946
Chemical State:	LIQUID
Mixture:	True
Mixture Percent:	.00
Containter:	B - BELOW GROUND TANK
Pressure:	1 - AMBIENT PRESSURE
Temperature:	4 - AMBIENT TEMPERATURE
Average Amount:	5
Maximum Amount:	575365
Days on Site:	365
Site Plan:	False
Site Plan Document:	Not reported
Private Location:	False
Location:	AT FUEL ISLAND

Report Year:	2004
Tier 2 Report ID:	87669
Chemical ID:	200382
CAS Number:	8006619
Chemical Name:	GASOLINE
Chemical Date:	2/1/2005
Average Amount:	4
Maximum Amount:	55213
Location ID:	363903
Chemical State:	Liquid
Mixture:	True
Mixture Percent:	.00
Containter:	A - ABOVE GROUND TANK
Pressure:	1 - AMBIENT PRESSURE
Temperature:	4 - AMBIENT TEMPERATURE
Average Amount:	4
Maximum Amount:	55213
Days on Site:	365
Site Plan:	False
Site Plan Document:	Not reported
Private Location:	False
Location:	AT FUEL ISLAND

Report Year:	2004
Tier 2 Report ID:	87669
Chemical ID:	200381
CAS Number:	68476346
Chemical Name:	DIESEL FUEL OIL (HIGH SULFUR)
Chemical Date:	2/1/2005
Average Amount:	5
Maximum Amount:	500455
Location ID:	363902

DRAFT

MIAMI DADE COUNTY PUBLIC SCHOOLS - SOUTH TRANSPORTATION (Continued) **S107721024**

Chemical State:	LIQUID
Mixture:	True
Mixture Percent:	.00
Containter:	A - ABOVE GROUND TANK
Pressure:	1 - AMBIENT PRESSURE
Temperature:	4 - AMBIENT TEMPERATURE
Average Amount:	5
Maximum Amount:	500455
Days on Site:	365
Site Plan:	False
Site Plan Document:	Not reported
Private Location:	False
Location:	AT FUEL ISLAND

Report Year:	2003
Tier 2 Report ID:	84486
Chemical ID:	178214
CAS Number:	8006619
Chemical Name:	GASOLINE
Chemical Date:	1/2/1972
Average Amount:	4
Maximum Amount:	54440
Location ID:	336275
Chemical State:	Liquid
Mixture:	True
Mixture Percent:	.00
Containter:	A - ABOVE GROUND TANK
Pressure:	1 - AMBIENT PRESSURE
Temperature:	4 - AMBIENT TEMPERATURE
Average Amount:	4
Maximum Amount:	54440
Days on Site:	365
Site Plan:	False
Site Plan Document:	Not reported
Private Location:	False
Location:	EAST SIDE OF COMPOUND AT FUEL ISLAND

Report Year:	2003
Tier 2 Report ID:	84486
Chemical ID:	178213
CAS Number:	68476346
Chemical Name:	DIESEL FUEL OIL (HIGH SULFUR)
Chemical Date:	1/2/1972
Average Amount:	5
Maximum Amount:	107300
Location ID:	336274
Chemical State:	LIQUID
Mixture:	True
Mixture Percent:	.00
Containter:	A - ABOVE GROUND TANK
Pressure:	1 - AMBIENT PRESSURE
Temperature:	4 - AMBIENT TEMPERATURE
Average Amount:	5
Maximum Amount:	107300
Days on Site:	365

DRAFT

MIAMI DADE COUNTY PUBLIC SCHOOLS - SOUTH TRANSPORTATION (Continued) **S107721024**

Site Plan:	False
Site Plan Document:	Not reported
Private Location:	False
Location:	EAST SIDE OF COMPOUND AT FUEL ISLAND

Report Year:	2002
Tier 2 Report ID:	82303
Chemical ID:	167309
CAS Number:	8006619
Chemical Name:	GASOLINE
Chemical Date:	1/2/1972
Average Amount:	4
Maximum Amount:	42880
Location ID:	323131
Chemical State:	Liquid
Mixture:	False
Mixture Percent:	100.00
Containter:	A - ABOVE GROUND TANK
Pressure:	1 - AMBIENT PRESSURE
Temperature:	4 - AMBIENT TEMPERATURE
Average Amount:	4
Maximum Amount:	42880
Days on Site:	365
Site Plan:	False
Site Plan Document:	Not reported
Private Location:	False
Location:	EAST SIDE OF COMPOUND AT FUEL ISLAND

Report Year:	2002
Tier 2 Report ID:	82303
Chemical ID:	167308
CAS Number:	68476346
Chemical Name:	DIESEL FUEL OIL (HIGH SULFUR)
Chemical Date:	1/2/1972
Average Amount:	4
Maximum Amount:	125800
Location ID:	323130
Chemical State:	LIQUID
Mixture:	False
Mixture Percent:	100.00
Containter:	A - ABOVE GROUND TANK
Pressure:	1 - AMBIENT PRESSURE
Temperature:	4 - AMBIENT TEMPERATURE
Average Amount:	4
Maximum Amount:	125800
Days on Site:	365
Site Plan:	False
Site Plan Document:	Not reported
Private Location:	False
Location:	EAST SIDE OF COMPOUND AT FUEL ISLAND

Report Year:	2001
Tier 2 Report ID:	71340
Chemical ID:	132272

DRAFT

MIAMI DADE COUNTY PUBLIC SCHOOLS - SOUTH TRANSPORTATION (Continued) **S107721024**

CAS Number:	68476346
Chemical Name:	DIESEL FUEL OIL (HIGH SULFUR)
Chemical Date:	1/2/1972
Average Amount:	4
Maximum Amount:	125800
Location ID:	282622
Chemical State:	LIQUID
Mixture:	False
Mixture Percent:	100.00
Containter:	CONV
Pressure:	CONV
Temperature:	CONV
Average Amount:	4
Maximum Amount:	125800
Days on Site:	365
Site Plan:	False
Site Plan Document:	Not reported
Private Location:	False
Location:	Not reported

Report Year:	1999
Tier 2 Report ID:	53058
Chemical ID:	130371
CAS Number:	68476346
Chemical Name:	DIESEL FUEL OIL (HIGH SULFUR)
Chemical Date:	1/2/1972
Average Amount:	4
Maximum Amount:	125800
Location ID:	245534
Chemical State:	LIQUID
Mixture:	False
Mixture Percent:	100.00
Containter:	CONV
Pressure:	CONV
Temperature:	CONV
Average Amount:	4
Maximum Amount:	125800
Days on Site:	365
Site Plan:	False
Site Plan Document:	Not reported
Private Location:	False
Location:	Not reported

Report Year:	2000
Tier 2 Report ID:	62178
Chemical ID:	130370
CAS Number:	68476346
Chemical Name:	DIESEL FUEL OIL (HIGH SULFUR)
Chemical Date:	1/2/1972
Average Amount:	4
Maximum Amount:	125800
Location ID:	263616
Chemical State:	LIQUID
Mixture:	False
Mixture Percent:	100.00

DRAFT

MIAMI DADE COUNTY PUBLIC SCHOOLS - SOUTH TRANSPORTATION (Continued) **S107721024**

Containter:	CONV
Pressure:	CONV
Temperature:	CONV
Average Amount:	4
Maximum Amount:	125800
Days on Site:	365
Site Plan:	False
Site Plan Document:	Not reported
Private Location:	False
Location:	Not reported

Company Info:

Company Name:	MIAMI DADE COUNTY PUBLIC SCHOOLS
Company Address:	1450 NORTHEAST SECOND AVENUE
Company City,St,Zip:	MIAMI, FL 33132
Company Phone:	305-995-1000
Company Fax:	305-995-7993
Company Email:	Not reported
FEI Number:	596000572
Comany Contact Name:	CLAUDIUS A CARNEGIE
Cmpny Contact Phone:	305-995-1000
Reduced Fees:	False
Exempt Fees:	True
Electronic Filing:	True
Employee:	Not reported
Comments:	Not reported

---

148 **MDCPS - SOUTH TRANSPORTATION CENTER** **FL Enforcement** **S120039564**
660 SW 3 AVE **N/A**
FLORIDA CITY, FL 33034

Enforcement Miami-Dade:

Region:	DADE
Enforcement Officer:	Not reported
Facility Type:	Underground Tanks
Facility Status:	Closed
Facility Status Code:	C
Facility Type Code:	UGT
Status Date:	6/20/2017
Case Level:	Administrative Stage
Case Number:	2016122011580680
Case Description:	Not reported
Address Description:	Not reported
Folio:	9000000000000
Officer Name:	Not reported
Case Status Level:	A
Work Group:	UT
Work Group Number:	3399

DRAFT

148 **DADE COUNTY WASTE MANAGEMENT OF SOUTH** **RCRA-SQG** **1000460739**
660 SW 3RD AVE **FINDS** **FLD984184150**
FLORIDA CITY, FL 33034 **ECHO**

RCRA-SQG:
Date form received by agency: 04/30/1991
Facility name: DADE COUNTY WASTE MANAGEMENT OF SOUTH
Facility address: 660 SW 3RD AVE
FLORIDA CITY, FL 33034-4826
EPA ID: FLD984184150
Mailing address: SW 3RD AVE
FLORIDA CITY, FL 33034-4826
Contact: DAVID HAGAN
Contact address: SW 3RD AVE
FLORIDA CITY, FL 33034-4826
Contact country: US
Contact telephone: 305-247-1000
Contact email: Not reported
EPA Region: 04
Classification: Small Small Quantity Generator
Description: Handler: generates more than 100 and less than 1000 kg of hazardous waste during any calendar month and accumulates less than 6000 kg of hazardous waste at any time; or generates 100 kg or less of hazardous waste during any calendar month, and accumulates more than 1000 kg of hazardous waste at any time

Owner/Operator Summary:
Owner/operator name: HAGAN DAVID
Owner/operator address: 660 SW 3RD AVE
FLORIDA CITY, FL 33034
Owner/operator country: US
Owner/operator telephone: Not reported
Owner/operator email: Not reported
Owner/operator fax: Not reported
Owner/operator extension: Not reported
Legal status: Private
Owner/Operator Type: Owner
Owner/Op start date: 10/18/1996
Owner/Op end date: Not reported

Owner/operator name: DAVID HAGAN
Owner/operator address: 660 SW 3RD AVE
FLORIDA CITY, FL 33034
Owner/operator country: US
Owner/operator telephone: Not reported
Owner/operator email: Not reported
Owner/operator fax: Not reported
Owner/operator extension: Not reported
Legal status: Private
Owner/Operator Type: Owner
Owner/Op start date: 10/18/1996
Owner/Op end date: Not reported

Handler Activities Summary:
U.S. importer of hazardous waste: No
Mixed waste (haz. and radioactive): No
Recycler of hazardous waste: No
Transporter of hazardous waste: No

DRAFT

DADE COUNTY WASTE MANAGEMENT OF SOUTH (Continued) **1000460739**

Treater, storer or disposer of HW: No
Underground injection activity: No
On-site burner exemption: No
Furnace exemption: No
Used oil fuel burner: No
Used oil processor: No
User oil refiner: No
Used oil fuel marketer to burner: No
Used oil Specification marketer: No
Used oil transfer facility: No
Used oil transporter: No

. Waste code: D001
. Waste name: IGNITABLE WASTE

Violation Status: No violations found

FINDS:

Registry ID: 110005597924

Environmental Interest/Information System
RCRAInfo is a national information system that supports the Resource Conservation and Recovery Act (RCRA) program through the tracking of events and activities related to facilities that generate, transport, and treat, store, or dispose of hazardous waste. RCRAInfo allows RCRA program staff to track the notification, permit, compliance, and corrective action activities required under RCRA.

Florida Environmental System Today Application (FIESTA) Data Maintenance (FDM) system maintains entity, environmental interest and affiliation data for the State of Florida.

Click this hyperlink while viewing on your computer to access additional FINDS: detail in the EDR Site Report.

ECHO:
Envid: 1000460739
Registry ID: 110005597924
DFR URL: http://echo.epa.gov/detailed-facility-report?fid=110005597924

---

148 **M-DCPS SOUTH TRANSPORTATION** **FL AST** **A100167406**
660 SW 3RD AVE **N/A**
FLORIDA CITY, FL 33034

AST:
Facility ID: 9101931
Facility Status: OPEN
Type Description: State Government
Facility Phone: (305) 995-4451
DEP Contractor Own: P
Region: STATE
Positioning Method: DMAP
Lat/Long (dms): 25 47 40 / 80 12 45

Owner:

DRAFT

M-DCPS SOUTH TRANSPORTATION (Continued) **A100167406**

Owner Id: 5241
Owner Name: MIAMI-DADE CNTY PUBLIC SCHOOLS
Owner Address: 12525 NW 28TH AVE
Owner Address 2: ATTN: STORAGE TANK REGIS
Owner City,St,Zip: MIAMI, FL 33167
Owner Contact: MISS HAYES
Owner Phone: (305) 995-4091

Tank Id: 1
Status: In service
Status Date: 09-MAR-1999
Install Date: 01-JAN-1991
Substance: Unleaded gas
Content Description: Unleaded Gas
Gallons: 10000
Tank Location: ABOVEGROUND

Construction:
Tank Id: 1
Construction Category: Overfill/Spill
Construction Description: Spill containment bucket

Tank Id: 1
Construction Category: Overfill/Spill
Construction Description: Level gauges/alarms

Tank Id: 1
Construction Category: Overfill/Spill
Construction Description: Ball check valve

Tank Id: 1
Construction Category: Primary Construction
Construction Description: Steel

Tank Id: 1
Construction Category: Secondary Containment
Construction Description: AST containment

Monitoring:
Tank ID: 1
Monitoring Description: Groundwater monitoring

Tank ID: 1
Monitoring Description: Visual inspection of ASTs

Tank ID: 1
Monitoring Description: Mechanical line leak detector

Piping:
Tank ID: 1
Piping Category: Miscellaneous Attributes
Piping Description: Pressurized piping system

Tank ID: 1
Piping Category: Primary Construction
Piping Description: Steel/galvanized metal

DRAFT

M-DCPS SOUTH TRANSPORTATION (Continued) **A100167406**

Tank ID: 1
Piping Category: Secondary Containment
Piping Description: Double wall - pipe jacket

Tank Id: 2
Status: In service
Status Date: 09-MAR-1999
Install Date: 01-JAN-1991
Substance: Vehicular diesel
Content Description: Vehicular Diesel
Gallons: 10000
Tank Location: ABOVEGROUND

Construction:
Tank Id: 2
Construction Category: Overfill/Spill
Construction Description: Ball check valve

Tank Id: 2
Construction Category: Primary Construction
Construction Description: Steel

Tank Id: 2
Construction Category: Secondary Containment
Construction Description: AST containment

Tank Id: 2
Construction Category: Overfill/Spill
Construction Description: Spill containment bucket

Tank Id: 2
Construction Category: Overfill/Spill
Construction Description: Level gauges/alarms

Monitoring:
Tank ID: 2
Monitoring Description: Mechanical line leak detector

Tank ID: 2
Monitoring Description: Visual inspection of ASTs

Tank ID: 2
Monitoring Description: Groundwater monitoring

Piping:
Tank ID: 2
Piping Category: Secondary Containment
Piping Description: Double wall - pipe jacket

Tank ID: 2
Piping Category: Primary Construction
Piping Description: Steel/galvanized metal

Tank ID: 2
Piping Category: Miscellaneous Attributes
Piping Description: Pressurized piping system

DRAFT

M-DCPS SOUTH TRANSPORTATION (Continued) **A100167406**

Tank Id: 3
Status: In service
Status Date: 09-MAR-1999
Install Date: 01-JAN-1991
Substance: Vehicular diesel
Content Description: Vehicular Diesel
Gallons: 10000
Tank Location: ABOVEGROUND

Construction:
Tank Id: 3
Construction Category: Overfill/Spill
Construction Description: Spill containment bucket

Tank Id: 3
Construction Category: Overfill/Spill
Construction Description: Level gauges/alarms

Tank Id: 3
Construction Category: Overfill/Spill
Construction Description: Ball check valve

Tank Id: 3
Construction Category: Secondary Containment
Construction Description: AST containment

Tank Id: 3
Construction Category: Primary Construction
Construction Description: Steel

Monitoring:
Tank ID: 3
Monitoring Description: Groundwater monitoring

Tank ID: 3
Monitoring Description: Visual inspection of ASTs

Tank ID: 3
Monitoring Description: Mechanical line leak detector

Piping:
Tank ID: 3
Piping Category: Miscellaneous Attributes
Piping Description: Pressurized piping system

Tank ID: 3
Piping Category: Secondary Containment
Piping Description: Double wall - pipe jacket

Tank ID: 3
Piping Category: Primary Construction
Piping Description: Steel/galvanized metal

Tank Id: 4
Status: In service
Status Date: 09-MAR-1999

DRAFT

M-DCPS SOUTH TRANSPORTATION (Continued) **A100167406**

Install Date: 01-JAN-1991
Substance: New/lube oil
Content Description: New/Lube Oil
Gallons: 1000
Tank Location: ABOVEGROUND

Construction:
Tank Id: 4
Construction Category: Primary Construction
Construction Description: Steel

Tank Id: 4
Construction Category: Secondary Containment
Construction Description: AST containment

Monitoring:
Tank ID: 4
Monitoring Description: Visual inspection of ASTs

Tank ID: 4
Monitoring Description: Groundwater monitoring

Piping:
Tank ID: 4
Piping Category: Primary Construction
Piping Description: Steel/galvanized metal

Tank ID: 4
Piping Category: Secondary Containment
Piping Description: Internal pipe/internal sump riser

Tank Id: 5
Status: In service
Status Date: 09-MAR-1999
Install Date: 01-JAN-1991
Substance: New/lube oil
Content Description: New/Lube Oil
Gallons: 1000
Tank Location: ABOVEGROUND

Construction:
Tank Id: 5
Construction Category: Primary Construction
Construction Description: Steel

Tank Id: 5
Construction Category: Secondary Containment
Construction Description: AST containment

Monitoring:
Tank ID: 5
Monitoring Description: Visual inspection of ASTs

Piping:

DRAFT

M-DCPS SOUTH TRANSPORTATION (Continued) **A100167406**

Tank ID: 5
Piping Category: Primary Construction
Piping Description: Steel/galvanized metal

Tank ID: 5
Piping Category: Secondary Containment
Piping Description: Internal pipe/internal sump riser

Tank Id: 6
Status: Removed
Status Date: 01-DEC-1993
Install Date: 01-JAN-1991
Substance: Waste oil
Content Description: Waste Oil
Gallons: 1000
Tank Location: ABOVEGROUND

Tank Id: 7
Status: In service
Status Date: 09-MAR-1999
Install Date: 01-JAN-1991
Substance: Waste oil
Content Description: Waste Oil
Gallons: 300
Tank Location: ABOVEGROUND

Tank Id: 8
Status: In service
Status Date: 09-MAR-1999
Install Date: 01-JAN-1991
Substance: Waste oil
Content Description: Waste Oil
Gallons: 300
Tank Location: ABOVEGROUND

Click here for Florida Oculus:

---

148 **HMIRS** **91050403**

660 SW 3RD AVE **N/A**
FLORIDA CITY, FL

Click this hyperlink while viewing on your computer to access additional HMIRS detail in the EDR Site Report.

DRAFT

149 **FLORIDA ROCK & SAND CO., INC.** **FL Miami-Dade Co. HWS** **S107551409**
354 SW 7 ST **N/A**
MIAMI DADE (County), FL

Miami-Dade Co. HWS:

Region:	DADE
Property Tax Folio #:	1678250000270
Phase Type:	Not reported
Facility ID:	1999090423031470
Phase:	1
DEP Number:	8622287
State Class:	EDI
Eligibility:	APPROVED
State Rank:	12
Phase Description:	PENDING ENVIRONMENTAL ASSESSMENT ACTIVITIES
Phase Type Description:	Not reported
COI Name:	Not reported
COI Travel Time:	Not reported
X Coordinate:	827124
Y Coordinate:	403046
Decode of state class:	Early Detection Incentive Program: Provides for the reimbursement to responsible party of allowable remediation expenses or cleanup by state contractor. Based on ranking. Eligibility dates are applicable.
Work Group:	UT
Work Group Number:	50
Start Date:	1987-10-19 00:00:00
Address Description:	Not reported
Latitude:	25.442
Longitude:	-80.482

---

150 **FL SPILLS** **S109007793**
354 SOUTHWEST 7TH STREET **N/A**
FLORIDA CITY, FL

SPILLS:

OHMIT Incident Number:	21266
Incident Legacy:	02-2I-0098Z
On-Scene Response:	No
Criminal Indicator:	No
Hurricane Indicator:	No
Incident Date:	04/16/2002
Incident Status:	Closed
Incident Report Date:	Not reported

---

150 **ATLANTIC CIVIL INC** **FL LUST** **U003741380**
354 SW 7TH ST **FL UST** **N/A**
FLORIDA CITY, FL 33034 **FL AST**
FL DWM CONTAM
FL CLEANUP SITES

LUST:

Region:	STATE
Facility Id:	8622287
Facility Status:	OPEN
Facility Type:	C - Fuel user/Non-retail
Facility Phone:	(305)247-2816
Facility Cleanup Rank:	7728
District:	Southeast District

DRAFT

ATLANTIC CIVIL INC (Continued) **U003741380**

Lat/Long (dms):	25 26 27.0861 / 80 28 55.1073
Section:	Not reported
Township:	Not reported
Range:	Not reported
Feature:	Not reported
Method:	DMAP
Datum:	0
Score:	7
Score Effective Date:	06/13/2012
Score When Ranked:	12
Operator:	JOHN CANAL
Name Update:	11/12/1999
Address Update:	03/20/2013

Petroleum Cleanup PCT Facility Score:

Facility Cleanup Status:	ONGO - ONGOING
Contact:	FRANK CARROLL
Contact Company:	ATLANTIC CIVIL INC
Contact Address:	9350 S DIXIE HWY #1250
Contact City/State/Zip:	MIAMI, FL 33156
Phone:	(305)670-9610
Bad Address Ind:	N
State:	FL
Zip:	33034
Score:	7
Score Effective Date:	13-JUN-12
Related Party ID:	51901
Primary RP Role:	ACCOUNT OWNER
RP Begin Date:	06/26/2001
RP Zip:	Not reported
RP Extension:	Not reported

Discharge Cleanup Summary:

Discharge Date:	10/19/1987
PCT Discharge Combined:	Not reported
Cleanup Required:	R - CLEANUP REQUIRED
Discharge Cleanup Status:	SA - SA ONGOING
Disch Cleanup Status Date:	06/12/2014
Cleanup Work Status:	INACTIVE
Information Source:	E - EDI
Other Source Description:	Not reported
Eligibility Indicator:	E - ELIGIBLE
Site Manager:	TILLMAN_JM
Site Mgr End Date:	12/10/2014
Tank Office:	PCTM5 - PETROLEUM CLEANUP TEAM 5

Petroleum Cleanup Program Eligibility:

Facility ID:	8622287
Discharge Date:	19-OCT-87
Pct Discharge Combined With:	Not reported
Cleanup Required:	R - CLEANUP REQUIRED
Discharge Cleanup Status:	SA - SA ONGOING
Disch Cleanup Status Date:	06/12/2014
Cleanup Work Status:	INACTIVE
Information Source:	E - EDI
Other Source Description:	Not reported
Application Received Date:	28-OCT-88
Cleanup Program:	E - EARLY DETECTION INCENTIVE

DRAFT

ATLANTIC CIVIL INC (Continued) **U003741380**

Eligibility Status:	25-JAN-89
Elig Status Date:	25-JAN-89
Letter Of Intent Date:	Not reported
Redetermined:	No
Inspection Date:	12/07/1988
Site Manager:	TILLMAN_JM
Site Mgr End Date:	12/10/2014
Tank Office:	PCTM5 - PETROLEUM CLEANUP TEAM 5
Deductible Amount:	Not reported
Deductible Paid To Date:	0
Co-Pay Amount:	Not reported
Co-Pay Paid To Date:	0
Cap Amount:	Not reported

Contaminated Media:

Discharge Date:	10/19/1987
Pct Discharge Combined With:	Not reported
Cleanup Required:	R - CLEANUP REQUIRED
Discharge Cleanup Status:	SA - SA ONGOING
Disch Cleanup Status Date:	06/12/2014
Cleanup Work Status:	INACTIVE
Information Source:	E - EDI
Other Source Description:	Not reported
Elig Indicator:	E - ELIGIBLE
Site Manager:	TILLMAN_JM
Site Mgr End Date:	12/10/2014
Tank Office:	PCTM5 - PETROLEUM CLEANUP TEAM
Contaminated Drinking Wells:	0
Contaminated Monitoring Well:	Yes
Contaminated Soil:	No
Contaminated Surface Water:	No
Contaminated Ground Water:	Yes
Pollutant:	Z - Other Non Regulated
Pollutant Other Description:	Not reported
Gallons Discharged:	Not reported

Task Information:

District:	SED
Facility ID:	8622287
Facility Status:	OPEN
Facility Type:	C - Fuel user/Non-retail -
County:	MIAMI-DADE
County ID:	13
Cleanup Eligibility Status:	E
Source Effective Date:	Not reported
Discharge Date:	10-19-1987
Cleanup Required:	R - CLEANUP REQUIRED
Discharge Cleanup Status:	SA - SA ONGOING
Disch Cleanup Status Date:	06-12-2014
SRC Action Type:	-
SRC Submit Date:	Not reported
SRC Review Date:	Not reported
SRC Completion Status:	-
SRC Issue Date:	Not reported
SRC Comment:	Not reported
Cleanup Work Status:	INACTIVE
Site Mgr:	TILLMAN_JM
Site Mgr End Date:	12-10-2014

DRAFT

ATLANTIC CIVIL INC (Continued) **U003741380**

Tank Office:	PCTM5 - Team 5
SR Task ID:	32902
SR Cleanup Responsible:	ST - STATE
SR Funding Eligibility Type:	-
SR Actual Cost:	Not reported
SR Completion Date:	Not reported
SR Payment Date:	Not reported
SR Oral Date:	Not reported
SR Written Date:	Not reported
SR Soil Removal:	Not reported
SR Free Product Removal:	Not reported
SR Soil Tonnage Removed:	Not reported
SR Soil Treatment:	Not reported
SR Other Treatment:	Not reported
SR Alternate Proc Received Date:	Not reported
SR Alternate Procedure Status:	Not reported
SR Alternate Procedure Status Date:	Not reported
SR Alternate Procedure Comments:	Not reported
SA Task ID:	32903
SA Cleanup Responsible:	ST - STATE
SA Funding Eligibility Type:	-
SA Actual Cost:	Not reported
SA Completion Date:	Not reported
SA Payment Date:	Not reported
RAP Task ID:	32904
RAP Cleanup Responsible ID:	ST - STATE
RAP Funding Eligibility Type:	-
RAP Actual Cost:	Not reported
RAP Completion Date:	Not reported
RAP Payment Date:	Not reported
RAP Last Order Approved:	Not reported
RA Task ID:	32905
RA Cleanup Responsible:	ST - STATE
RA Funding Eligibility Type:	-
RA Years to Complete:	Not reported
RA Actual Cost:	Not reported

Click here for Florida Oculus:

UST:

Facility Id:	8622287
Facility Status:	OPEN
Type Description:	Fuel user/Non-retail
Facility Phone:	(305) 247-2816
Region:	STATE
Positioning Method:	DMAP
Lat/Long (dms):	25 26 29 / 80 28 54

Owner:

Owner Id:	51901
Owner Name:	ATLANTIC CIVIL INC
Owner Address:	9350 S DIXIE HWY #1250
Owner Address 2:	Not reported
Owner City,St,Zip:	MIAMI, FL 33156
Owner Contact:	FRANK CARROLL
Owner Phone:	(305) 670-9610

DRAFT

ATLANTIC CIVIL INC (Continued) **U003741380**

Tank Info:

Tank Id:	2
Status:	Removed
Status Date:	Not reported
Install Date:	Not reported
Substance:	Leaded gas
Content Description:	Leaded Gas
Gallons:	4000
Vessel Indicator:	TANK
Tank Location:	UNDERGROUND
DEP Contractor:	P

Tank Id:	3
Status:	Removed
Status Date:	Not reported
Install Date:	Not reported
Substance:	Unleaded gas
Content Description:	Unleaded Gas
Gallons:	4000
Vessel Indicator:	TANK
Tank Location:	UNDERGROUND
DEP Contractor:	P

Tank Id:	4
Status:	Removed
Status Date:	Not reported
Install Date:	Not reported
Substance:	Vehicular diesel
Content Description:	Vehicular Diesel
Gallons:	6000
Vessel Indicator:	TANK
Tank Location:	UNDERGROUND
DEP Contractor:	P

Tank Id:	5
Status:	Removed
Status Date:	01-OCT-2000
Install Date:	01-JAN-1986
Substance:	Unleaded gas
Content Description:	Unleaded Gas
Gallons:	5000
Vessel Indicator:	TANK
Tank Location:	UNDERGROUND
DEP Contractor:	P

Tank Id:	6
Status:	Removed
Status Date:	01-OCT-2000
Install Date:	01-JAN-1986
Substance:	Vehicular diesel
Content Description:	Vehicular Diesel
Gallons:	5000
Vessel Indicator:	TANK
Tank Location:	UNDERGROUND
DEP Contractor:	P

DRAFT

ATLANTIC CIVIL INC (Continued) **U003741380**

Click here for Florida Oculus:

AST:
Facility ID: 8622287
Facility Status: OPEN
Type Description: Fuel user/Non-retail
Facility Phone: (305) 247-2816
DEP Contractor Own: P
Region: STATE
Positioning Method: DMAP
Lat/Long (dms): 25 26 29 / 80 28 54

Owner:
Owner Id: 51901
Owner Name: ATLANTIC CIVIL INC
Owner Address: 9350 S DIXIE HWY #1250
Owner Address 2: Not reported
Owner City,St,Zip: MIAMI, FL 33156
Owner Contact: FRANK CARROLL
Owner Phone: (305) 670-9610

Tank Id: 1
Status: Removed
Status Date: Not reported
Install Date: Not reported
Substance: Vehicular diesel
Content Description: Vehicular Diesel
Gallons: 8000
Tank Location: ABOVEGROUND

Tank Id: 7
Status: In service
Status Date: 01-DEC-2000
Install Date: 01-DEC-2000
Substance: Vehicular diesel
Content Description: Vehicular Diesel
Gallons: 18000
Tank Location: ABOVEGROUND

Construction:
Tank Id: 7
Construction Category: Secondary Containment
Construction Description: Double wall

Tank Id: 7
Construction Category: Miscellaneous Attributes
Construction Description: Compartmented

Tank Id: 7
Construction Category: Overfill/Spill
Construction Description: Spill containment bucket

Tank Id: 7
Construction Category: Primary Construction
Construction Description: Steel

DRAFT

ATLANTIC CIVIL INC (Continued) **U003741380**

Monitoring:
Tank ID: 7
Monitoring Description: Visual inspection of ASTs

Piping:
Tank ID: 7
Piping Category: Miscellaneous Attributes
Piping Description: Abv, no soil contact

Tank ID: 7
Piping Category: Primary Construction
Piping Description: Steel/galvanized metal

Click here for Florida Oculus:

DWM CONTAM:
Program Site Id: 8622287
Lat DD: 25
Lat MM: 26
Lat SS: 27.0861
Long DD: 80
Long MM: 28
Long SS: 55.1073
Office/ District: PCLP13
Program Area: Petroleum
Offsite Contamination: U
Project Manager: Not reported
Priority Score: 7
Remediation Status: WAITING
Date Known Offsite: Not reported
Datum: HARN
Method: DPHO
Program Eligible: Yes
Ineligible: Not reported

CLEANUP SITES:
DEP Cleanup Site Key: 53332951
Source Database Name: Storage Tank Contamination Monitoring
Source Database Id: 8622287
CPAC Program Area Id: TK
CLLC Cleanup Category Key: PETRO
RSC2 Remediation Status Key: PENDING
Data Load Date: 04/03/2018
OC3 Office Id: SED
Physical Address Line 2: Not reported
OIC Object Of Interest Id: FACIL
PC2 Proximity Id: EXACT
Calc Coordinates Accuracy Level Id: 4
CMC2 Coordinate Method Id: Digital Aerial Photography With Ground Control
DC4 Datum Id: High Accuracy Reference Network
VSC1 Verification Status: REVIEWED
Collect Username: HYDE_J
Collect Date: 10/01/2003
Collect Affiliation: CONTRACTOR

DRAFT

ATLANTIC CIVIL INC (Continued) **U003741380**

Map Source:	1994 doqs
Map Source Scale:	4078
Interpolation Scale:	Not reported
Verifier Username:	HYDE_J
Verifier Affiliation:	CONTRACTOR
Verification Date:	10/01/2003
Verified Coordinate Method Id:	Digital Aerial Photography With Ground Control
Source Database Name Code:	STCM
CMC2 Coordinate Method ID Code:	DPHO
DC4 Datum ID Code:	HARN
Verified Coordinate Method ID Code:	DPHO
Comments:	Not reported
Latitude/Longitude (deg/min/sec):	25 26 27.0861 / 55.1073 80 28

---

150 **ATLANTIC CIVIL, INC.** **FL UST** **U002312529**
354 SW 7 ST **FL Miami-Dade Co. SPILL** **N/A**
FLORIDA CITY, FL 33034

Miami-Dade Co. Tanks:

Facility ID:	199909011828043
Permit Code:	7
Work Group:	UT
Work Group Number:	50
Permit Number:	UT-00000050
Location Description:	Not reported
Folio:	1678250000270
Permit Status:	FACILITY NO LONGER NEEDS A PERMIT OR CLOSED
Title Code:	AOP
Title Status:	ANNUAL OPERATING PERMIT
Permit Title:	STORAGE TANKS
Class Code:	REG
Class Status:	REGULAR PERMIT

Miami-Dade Co. SPILL:

Region:	DADE
Persec:	UT
File Number:	6880
Facility ID:	000050
Class:	Facility that was found eligible for cleanup money under the Early Detection Incentive Program
Category:	Facility has applied and/or has been determined eligible for any State Program as a State Cleanup Site
Eligibility:	APPROVED
Eligibility Date:	1/25/1989
Rank:	12
Permit Status:	O
Completion Date:	3/24/1995
End Date:	3/24/1995

DRAFT

151 **CINGULAR WIRELESS LLC - PSFM** **ICIS** **1015850745**
35340 SOUTH KROME AVE **FINDS** **N/A**
HOMESTEAD, FL 33034 **ECHO**

ICIS:

Enforcement Action ID:	HQ-2007-6000
FRS ID:	110045467286
Action Name:	Cingular Wireless, LLC
Facility Name:	CINGULAR WIRELESS LLC - PSFM
Facility Address:	35340 SOUTH KROME AVE HOMESTEAD, FL 33034
Enforcement Action Type:	EPCRA 325 Action For Penalty
Facility County:	MIAMI-DADE
Program System Acronym:	ICIS
Enforcement Action Forum Desc:	Administrative - Formal
EA Type Code:	325
Facility SIC Code:	Not reported
Federal Facility ID:	Not reported
Latitude in Decimal Degrees:	25.43699
Longitude in Decimal Degrees:	-80.47534
Permit Type Desc:	Not reported
Program System Acronym:	1800010801
Facility NAICS Code:	Not reported
Tribal Land Code:	Not reported

FINDS:

Registry ID: 110045467286

Environmental Interest/Information System
ICIS (Integrated Compliance Information System) is the Integrated Compliance Information System and provides a database that, when complete, will contain integrated Enforcement and Compliance information across most of EPA's programs. The vision for ICIS is to replace EPA's independent databases that contain Enforcement data with a single repository for that information. Currently, ICIS contains all Federal Administrative and Judicial enforcement actions. This information is maintained in ICIS by EPA in the Regional offices and it Headquarters. A future release of ICIS will replace the Permit Compliance System (PCS) which supports the NPDES and will integrate that information with Federal actions already in the system. ICIS also has the capability to track other activities occurring in the Region that support Compliance and Enforcement programs. These include; Incident Tracking, Compliance Assistance, and Compliance Monitoring.

Click this hyperlink while viewing on your computer to access additional FINDS: detail in the EDR Site Report.

ECHO:

Envid:	1015850745
Registry ID:	110045467286
DFR URL:	http://echo.epa.gov/detailed-facility-report?fid=110045467286

DRAFT

152 **SAILFISH LANDING** **FINDS 1010508604**
SWC SW 352 ST & US-1 **ECHO N/A**
FLORIDA CITY, FL 33034

FINDS:

Registry ID: 110032833405

Environmental Interest/Information System

US National Pollutant Discharge Elimination System (NPDES) module of the Compliance Information System (ICIS) tracks surface water permits issued under the Clean Water Act. Under NPDES, all facilities that discharge pollutants from any point source into waters of the United States are required to obtain a permit. The permit will likely contain limits on what can be discharged, impose monitoring and reporting requirements, and include other provisions to ensure that the discharge does not adversely affect water quality.

Florida Environmental System Today Application (FIESTA) Data Maintenance (FDM) system maintains entity, environmental interest and affiliation data for the State of Florida.

Click this hyperlink while viewing on your computer to access additional FINDS: detail in the EDR Site Report.

ECHO:

Envid:	1010508604
Registry ID:	110032833405
DFR URL:	http://echo.epa.gov/detailed-facility-report?fid=110032833405

---

153 **TRIPLE A LINEN INC - TRUCK ACCIDENT** **FL LUST U004146440**
S DIXIE HWY @ SW 350TH ST **FL TANKS N/A**
HOMESTEAD, FL 33035

LUST:

Region:	STATE
Facility Id:	9807658
Facility Status:	CLOSED
Facility Type:	Q - Emergency Response Spill Site
Facility Phone:	Not reported
Facility Cleanup Rank:	Not reported
District:	Southeast District
Lat/Long (dms):	25 26 20.9184 / 80 28 29.5212
Section:	Not reported
Township:	Not reported
Range:	Not reported
Feature:	Not reported
Method:	Not reported
Datum:	Not reported
Score:	Not reported
Score Effective Date:	Not reported
Score When Ranked:	Not reported
Operator:	Not reported
Name Update:	Not reported
Address Update:	Not reported

Discharge Cleanup Summary:

Discharge Date:	10/29/2004
PCT Discharge Combined:	Not reported

DRAFT

TRIPLE A LINEN INC - TRUCK ACCIDENT (Continued) **U004146440**

Cleanup Required:	R - CLEANUP REQUIRED
Discharge Cleanup Status:	NFA - NFA COMPLETE
Disch Cleanup Status Date:	06/12/2008
Cleanup Work Status:	COMPLETED
Information Source:	Z - OTHER
Other Source Description:	SAR
Eligibility Indicator:	I - INELIGIBLE
Site Manager:	BEREGOVOY_S
Site Mgr End Date:	06/12/2008
Tank Office:	PCLP13 - MIAMI-DADE COUNTY DEPT OF REGULATORY & ECON RESOUR

Contaminated Media:

Discharge Date:	10/29/2004
Pct Discharge Combined With:	Not reported
Cleanup Required:	R - CLEANUP REQUIRED
Discharge Cleanup Status:	NFA - NFA COMPLETE
Disch Cleanup Status Date:	06/12/2008
Cleanup Work Status:	COMPLETED
Information Source:	Z - OTHER
Other Source Description:	SAR
Elig Indicator:	I - INELIGIBLE
Site Manager:	BEREGOVOY_S
Site Mgr End Date:	06/12/2008
Tank Office:	PCLP13 - MIAMI-DADE COUNTY DEP
Contaminated Drinking Wells:	Not reported
Contaminated Monitoring Well:	No
Contaminated Soil:	Yes
Contaminated Surface Water:	No
Contaminated Ground Water:	Yes
Pollutant:	D - Vehicular Diesel
Pollutant Other Description:	Not reported
Gallons Discharged:	40

Task Information:

District:	SED
Facility ID:	9807658
Facility Status:	CLOSED
Facility Type:	Q - Emergency Response Spill Site -
County:	MIAMI-DADE
County ID:	13
Cleanup Eligibility Status:	I
Source Effective Date:	05-29-2008
Discharge Date:	10-29-2004
Cleanup Required:	R - CLEANUP REQUIRED
Discharge Cleanup Status:	NFA - NFA COMPLETE
Disch Cleanup Status Date:	06-12-2008
SRC Action Type:	NFA - NO FURTHER ACTION
SRC Submit Date:	05-21-2008
SRC Review Date:	05-29-2008
SRC Completion Status:	A - APPROVED
SRC Issue Date:	06-12-2008
SRC Comment:	Not reported
Cleanup Work Status:	COMPLETED
Site Mgr:	BEREGOVOY_S
Site Mgr End Date:	06-12-2008
Tank Office:	PCLP13 - Dade County
SR Task ID:	Not reported
SR Cleanup Responsible:	-

DRAFT

TRIPLE A LINEN INC - TRUCK ACCIDENT (Continued) **U004146440**

SR Funding Eligibility Type:	-
SR Actual Cost:	Not reported
SR Completion Date:	Not reported
SR Payment Date:	Not reported
SR Oral Date:	Not reported
SR Written Date:	Not reported
SR Soil Removal:	Not reported
SR Free Product Removal:	Not reported
SR Soil Tonnage Removed:	Not reported
SR Soil Treatment:	Not reported
SR Other Treatment:	Not reported
SR Alternate Proc Received Date:	Not reported
SR Alternate Procedure Status:	Not reported
SR Alternate Procedure Status Date:	Not reported
SR Alternate Procedure Comments:	Not reported
SA Task ID:	81828
SA Cleanup Responsible:	-
SA Funding Eligibility Type:	-
SA Actual Cost:	Not reported
SA Completion Date:	Not reported
SA Payment Date:	Not reported
RAP Task ID:	Not reported
RAP Cleanup Responsible ID:	-
RAP Funding Eligibility Type:	-
RAP Actual Cost:	Not reported
RAP Completion Date:	Not reported
RAP Payment Date:	Not reported
RAP Last Order Approved:	Not reported
RA Task ID:	82938
RA Cleanup Responsible:	-
RA Funding Eligibility Type:	-
RA Years to Complete:	0
RA Actual Cost:	Not reported

Click here for Florida Oculus:

TANKS:

Facility ID:	9807658
Facility Phone:	Not reported
Facility Status:	CLOSED
Facility Type:	Q
Type Description:	Emergency Response Spill Site
Dep Co:	P
Lat/Lon Deg Min Sec:	Not reported

---

154 **KROME AVE TO US-7** **FINDS 1016388135**
UNKNOWN **ECHO N/A**
FLORIDA CITY, FL 33034

FINDS:

Registry ID: 110055213941

Environmental Interest/Information System
US National Pollutant Discharge Elimination System (NPDES) module of the Compliance Information System (ICIS) tracks surface water permits issued under the Clean Water Act. Under NPDES, all facilities that

DRAFT

KROME AVE TO US-7 (Continued) **1016388135**

discharge pollutants from any point source into waters of the United States are required to obtain a permit. The permit will likely contain limits on what can be discharged, impose monitoring and reporting requirements, and include other provisions to ensure that the discharge does not adversely affect water quality.

Click this hyperlink while viewing on your computer to access additional FINDS: detail in the EDR Site Report.

ECHO:
Envid: 1016388135
Registry ID: 110055213941
DFR URL: http://echo.epa.gov/detailed-facility-report?fid=110055213941

---

154 **RACE TRAC NO. 194** **FINDS** **1018359518**
35426 SOUTH DIXIE HIGHWAY **ECHO** **N/A**
FLORIDA CITY, FL 33034

FINDS:

Registry ID: 110067024776

Environmental Interest/Information System
US National Pollutant Discharge Elimination System (NPDES) module of the Compliance Information System (ICIS) tracks surface water permits issued under the Clean Water Act. Under NPDES, all facilities that discharge pollutants from any point source into waters of the United States are required to obtain a permit. The permit will likely contain limits on what can be discharged, impose monitoring and reporting requirements, and include other provisions to ensure that the discharge does not adversely affect water quality.

Click this hyperlink while viewing on your computer to access additional FINDS: detail in the EDR Site Report.

ECHO:
Envid: 1018359518
Registry ID: 110067024776
DFR URL: http://echo.epa.gov/detailed-facility-report?fid=110067024776

---

154 **RACE TRAC NO. 194** **FL NPDES** **S118238461**
35426 SOUTH DIXIE HIGHWAY **N/A**
FLORIDA CITY, FL

WASTEWATER:
Facility ID: FLG071405
Facility Type: Dewatering GP
Status: Active - Existing, permitted facility/site for which effluent, reclaimed water or wastewater residual discharge into the environment and/or monitoring is taking place.
District Office: SED
NPDES Permitted Site: Yes
Environmental Interest: Industrial Wastewater Program

DRAFT

RACE TRAC NO. 194 (Continued) **S118238461**

Owner Type:	Private
Permit Capacity:	Not reported
Party Name:	Joseph Brown, Project Manager
Company Name:	Race Trac
RP Address:	3225 Cumberland Blvd. Suite 100
RP Address 2:	Not reported
RP City,Stat,Zip:	Atlanta GA 30339
Telephone:	Not reported
Email:	joseph.brown@taylorenv.com
Issue Date:	09/21/2015
Effective Date:	09/21/2015
Expiration Date:	09/20/2020
DOC Description:	Generic Permit
Latitude Degrees:	Not reported
Latitude Minutes:	Not reported
Latitude Seconds:	Not reported
Longitude Degrees:	Not reported
Longitude Minutes:	Not reported
Longitude Seconds:	Not reported
Treatment:	Not reported
Decode For Fstatus:	Active

---

154 **RACETRAC PETROLEUM INC** **EDR Hist Auto** **1022052006**
35426 S DIXIE HWY **N/A**
HOMESTEAD, FL 33034

EDR Hist Auto

Year:	Name:	Type:
2011	RACETRAC PETROLEUM INC	Gasoline Service Stations, NEC
2012	RACETRAC PETROLEUM INC	Gasoline Service Stations, NEC
2013	RACETRAC PETROLEUM INC	Gasoline Service Stations, NEC
2014	RACETRAC PETROLEUM INC	Gasoline Service Stations, NEC

---

154 **RACETRAC PETROLEUM, INC.** **FL Enforcement** **S109418209**
35426 S DIXIE HWY **FL Miami-Dade Co. GTO** **N/A**
MIAMI, FL 33034

Enforcement Miami-Dade:

Region:	DADE
Enforcement Officer:	Not reported
Facility Type:	Underground Tanks
Facility Status:	Closed
Facility Status Code:	C
Facility Type Code:	UGT
Status Date:	3/3/2015
Case Level:	Ticket Issued
Case Number:	2014121115225160
Case Description:	Not reported
Address Description:	Not reported
Folio:	1679300010442
Officer Name:	Not reported
Case Status Level:	T
Work Group:	UT
Work Group Number:	6869

DRAFT

RACETRAC PETROLEUM, INC. (Continued) **S109418209**

Miami-Dade Co. GTO:

Region:	DADE
Facility ID:	200902120930592
Permit Status:	FACILITY NO LONGER NEEDS A PERMIT OR CLOSED
Permit Code:	7
Work Group:	GDO
Work Group Number:	8271
Permit Number:	GDO-00008271
Address Description:	Not reported
Folio:	1679300010442
Title Code:	AOP
Title Code Description:	ANNUAL OPERATING PERMIT
Permit Title:	FATS, OILS AND GREASE DISCHARGE CONTROL
Permit Class:	IGT
Permit Class Description:	INGROUND GREASE TRAP

---

154 **RACETRAC** **FINDS 1011978056**
35426 S DIXIE HWY **ECHO N/A**
FLORIDA CITY, FL 33034

FINDS:

Registry ID: 110037931575

Environmental Interest/Information System

US National Pollutant Discharge Elimination System (NPDES) module of the Compliance Information System (ICIS) tracks surface water permits issued under the Clean Water Act. Under NPDES, all facilities that discharge pollutants from any point source into waters of the United States are required to obtain a permit. The permit will likely contain limits on what can be discharged, impose monitoring and reporting requirements, and include other provisions to ensure that the discharge does not adversely affect water quality.

Click this hyperlink while viewing on your computer to access additional FINDS: detail in the EDR Site Report.

ECHO:

Envid:	1011978056
Registry ID:	110037931575
DFR URL:	http://echo.epa.gov/detailed-facility-report?fid=110037931575

---

154 **RACETRAC #194** **FL UST U004146431**
35426 S DIXIE HWY **N/A**
FLORIDA CITY, FL 33030

UST:

Facility Id:	9811559
Facility Status:	OPEN
Type Description:	Retail Station
Facility Phone:	(770) 431-7600
Region:	STATE
Positioning Method:	Not reported
Lat/Long (dms):	Not reported

DRAFT

RACETRAC #194 (Continued) **U004146431**

Owner:
- Owner Id: 17748
- Owner Name: RACETRAC PETROLEUM INC
- Owner Address: 200 GALLERIA PKWY SE
- Owner Address 2: SUITE 900
- Owner City,St,Zip: ATLANTA, GA 30339
- Owner Contact: LISA CIOTOLI | JACKIE CLARK
- Owner Phone: (770) 431-7600

Tank Info:
- Tank Id: 1
- Status: In service
- Status Date: 01-SEP-2009
- Install Date: 01-JUL-2009
- Substance: Unleaded gas
- Content Description: Unleaded Gas
- Gallons: 20000
- Vessel Indicator: TANK
- Tank Location: UNDERGROUND
- DEP Contractor: P

Construction:
- Tank Id: 1
- Construction Category: Overfill/Spill
- Construction Description: Ball check valve

- Tank Id: 1
- Construction Category: Primary Construction
- Construction Description: Fiberglass clad steel

- Tank Id: 1
- Construction Category: Secondary Containment
- Construction Description: Double wall - tank jacket

- Tank Id: 1
- Construction Category: Overfill/Spill
- Construction Description: Flow shut-Off

- Tank Id: 1
- Construction Category: Overfill/Spill
- Construction Description: Spill containment bucket

- Tank Id: 1
- Construction Category: Overfill/Spill
- Construction Description: Tight fill

- Tank Id: 1
- Construction Category: Overfill/Spill
- Construction Description: Level gauges/alarms

Monitoring:
- Tank ID: 1
- Monitoring Description: Monitor dbl wall tank space

- Tank ID: 1
- Monitoring Description: Electronic line leak detector

DRAFT

RACETRAC #194 (Continued) **U004146431**

Tank ID: 1
Monitoring Description: Visual inspect pipe sumps

Tank ID: 1
Monitoring Description: Visual inspect dispenser liners

Piping:
Tank ID: 1
Piping Category: Secondary Containment
Piping Description: Double wall

Tank ID: 1
Piping Category: Miscellaneous Attributes
Piping Description: Pressurized piping system

Tank ID: 1
Piping Category: Primary Construction
Piping Description: Fiberglass

Tank ID: 1
Piping Category: Miscellaneous Attributes
Piping Description: Dispenser liners

Tank Id: 2
Status: In service
Status Date: 01-JUL-2009
Install Date: 01-JUL-2009
Substance: Unleaded gas
Content Description: Unleaded Gas
Gallons: 12000
Vessel Indicator: TANK
Tank Location: UNDERGROUND
DEP Contractor: P

Construction:
Tank Id: 2
Construction Category: Overfill/Spill
Construction Description: Ball check valve

Tank Id: 2
Construction Category: Primary Construction
Construction Description: Fiberglass clad steel

Tank Id: 2
Construction Category: Secondary Containment
Construction Description: Double wall - tank jacket

Tank Id: 2
Construction Category: Overfill/Spill
Construction Description: Spill containment bucket

Tank Id: 2
Construction Category: Overfill/Spill
Construction Description: Flow shut-Off

Tank Id: 2

DRAFT

RACETRAC #194 (Continued) **U004146431**

Construction Category: Overfill/Spill
Construction Description: Tight fill

Tank Id: 2
Construction Category: Overfill/Spill
Construction Description: Level gauges/alarms

Monitoring:
Tank ID: 2
Monitoring Description: Monitor dbl wall tank space

Tank ID: 2
Monitoring Description: Electronic line leak detector

Tank ID: 2
Monitoring Description: Visual inspect pipe sumps

Tank ID: 2
Monitoring Description: Visual inspect dispenser liners

Piping:
Tank ID: 2
Piping Category: Primary Construction
Piping Description: Fiberglass

Tank ID: 2
Piping Category: Miscellaneous Attributes
Piping Description: Dispenser liners

Tank ID: 2
Piping Category: Miscellaneous Attributes
Piping Description: Pressurized piping system

Tank ID: 2
Piping Category: Secondary Containment
Piping Description: Double wall

Tank Id: 3
Status: In service
Status Date: 01-JUL-2009
Install Date: 01-JUL-2009
Substance: Unleaded gas
Content Description: Unleaded Gas
Gallons: 12000
Vessel Indicator: TANK
Tank Location: UNDERGROUND
DEP Contractor: P

Construction:
Tank Id: 3
Construction Category: Overfill/Spill
Construction Description: Ball check valve

Tank Id: 3
Construction Category: Primary Construction
Construction Description: Fiberglass clad steel

DRAFT

RACETRAC #194 (Continued) **U004146431**

Tank Id: 3
Construction Category: Secondary Containment
Construction Description: Double wall - tank jacket

Tank Id: 3
Construction Category: Overfill/Spill
Construction Description: Flow shut-Off

Tank Id: 3
Construction Category: Overfill/Spill
Construction Description: Spill containment bucket

Tank Id: 3
Construction Category: Overfill/Spill
Construction Description: Tight fill

Tank Id: 3
Construction Category: Overfill/Spill
Construction Description: Level gauges/alarms

Monitoring:
Tank ID: 3
Monitoring Description: Monitor dbl wall tank space

Tank ID: 3
Monitoring Description: Electronic line leak detector

Tank ID: 3
Monitoring Description: Visual inspect pipe sumps

Tank ID: 3
Monitoring Description: Visual inspect dispenser liners

Piping:
Tank ID: 3
Piping Category: Secondary Containment
Piping Description: Double wall

Tank ID: 3
Piping Category: Miscellaneous Attributes
Piping Description: Pressurized piping system

Tank ID: 3
Piping Category: Miscellaneous Attributes
Piping Description: Dispenser liners

Tank ID: 3
Piping Category: Primary Construction
Piping Description: Fiberglass

Click here for Florida Oculus:

DRAFT

154 **A T AND T MOBILITY - PSFM** **FL TIER 2** **S109143280**
35340 SOUTH KROME AVENUE **N/A**
HOMESTEAD, FL 33034

TIER 2:

Year:	2011
Facility Id:	3989218
Active Date:	Not reported
Inactive Date:	Not reported
Sale Pending:	Not reported
Original Date:	Not reported
PLOT Source:	Not reported
Latitude:	25.438440
Longitude:	-80.475880
LEPC District:	Not reported
Counties:	Not reported
SERC:	Not reported
Program Level:	Not reported
PRIME:	Not reported
SIC Code:	Not reported
SIC Code 2:	Not reported
NAICS Code:	Not reported
Last Modified Date:	11/12/2012
First Submit Date:	11/09/2012
Data Submitted By:	Florida Division of Emergency Management
Company Name:	A T AND T MOBILITY LLC
Comments:	Not reported

Contact:

Contact ID:	Not reported
Year:	2011
Facility Id:	3989218
Contact Type:	Tier II Emergency 24 Hour Contact
Contact Name:	Hotline EHS
Contact Title:	Not reported
Contact Phone:	8005669347
Contact 24Hr Phone:	Not reported
Contact Telephone 2:	Not reported
Contact Telephone 3:	Not reported
Contact Telephone 4:	Not reported
Contact Telephone 5:	Not reported
Contact Telephone 6:	Not reported
Contact Email:	Not reported

Contact ID:	Not reported
Year:	2011
Facility Id:	3989218
Contact Type:	Tier II Emergency Contact
Contact Name:	(MNRC) REGIONAL NOC
Contact Title:	Not reported
Contact Phone:	404-906-6200
Contact 24Hr Phone:	Not reported
Contact Telephone 2:	Not reported
Contact Telephone 3:	Not reported
Contact Telephone 4:	Not reported
Contact Telephone 5:	Not reported
Contact Telephone 6:	Not reported
Contact Email:	Not reported

DRAFT

A T AND T MOBILITY - PSFM (Continued) **S109143280**

Contact ID:	Not reported
Year:	2011
Facility Id:	3989218
Contact Type:	Tier II Secondary 24 Hour Contact
Contact Name:	(MNRC) REGIONAL NOC
Contact Title:	Not reported
Contact Phone:	404-906-6200
Contact 24Hr Phone:	Not reported
Contact Telephone 2:	Not reported
Contact Telephone 3:	Not reported
Contact Telephone 4:	Not reported
Contact Telephone 5:	Not reported
Contact Telephone 6:	Not reported
Contact Email:	Not reported

Contact ID:	Not reported
Year:	2011
Facility Id:	3989218
Contact Type:	Tier II Secondary Contact
Contact Name:	(MNRC) REGIONAL NOC
Contact Title:	Not reported
Contact Phone:	404-906-6200
Contact 24Hr Phone:	Not reported
Contact Telephone 2:	Not reported
Contact Telephone 3:	Not reported
Contact Telephone 4:	Not reported
Contact Telephone 5:	Not reported
Contact Telephone 6:	Not reported
Contact Email:	Not reported

Contact ID:	Not reported
Year:	2011
Facility Id:	3989218
Contact Type:	Additional Contact
Contact Name:	OWNER/OPERATOR OWNER/OPERATOR
Contact Title:	Not reported
Contact Phone:	425-580-1548
Contact 24Hr Phone:	Not reported
Contact Telephone 2:	Not reported
Contact Telephone 3:	Not reported
Contact Telephone 4:	Not reported
Contact Telephone 5:	Not reported
Contact Telephone 6:	Not reported
Contact Email:	ehs.compliance@att.com

Year:	2010
Facility Id:	Not reported
Active Date:	Not reported
Inactive Date:	Not reported
Sale Pending:	Not reported
Original Date:	Not reported
PLOT Source:	Not reported
Latitude:	25.43844
Longitude:	-80.48

DRAFT

A T AND T MOBILITY - PSFM (Continued) **S109143280**

LEPC District:	Not reported
Counties:	Not reported
SERC:	Not reported
Program Level:	Not reported
PRIME:	Not reported
SIC Code:	Not reported
SIC Code 2:	Not reported
NAICS Code:	Not reported
Last Modified Date:	Not reported
First Submit Date:	Not reported
Data Submitted By:	Not reported
Company Name:	Not reported
Comments:	Not reported

Chemical Code:	7664939
Chemical Name:	Sulfuric acid
Chemical State:	LIQUID
Location Name:	Entire Facility
Container Code:	R
Pressure Code:	1
Temperature Code:	4
Average Quantity:	2
Maximum Quantity:	0
Days On Site:	300

Year:	Not reported
Facility Id:	Not reported
Active Date:	01/01/2007
Inactive Date:	Not reported
Sale Pending:	False
Original Date:	Not reported
PLOT Source:	TERRASERVER
Latitude:	25.438440
Longitude:	-80.475880
LEPC District:	11
Counties:	Monroe,Miami-Dade,Broward,
SERC:	35330
Program Level:	0
PRIME:	26436
SIC Code:	4812
SIC Code 2:	Not reported
NAICS Code:	51333

Other Chemical Data:

Report Year:	2008
Tier 2 Report ID:	106200
Chemical ID:	321400
CAS Number:	7664939
Chemical Name:	Sulfuric acid
Chemical Date:	7/27/2009
Average Amount:	2
Maximum Amount:	831
Location ID:	523839
Chemical State:	Liquid
Mixture:	False
Mixture Percent:	100.00
Containter:	R - OTHER
Pressure:	1 - AMBIENT PRESSURE

DRAFT

A T AND T MOBILITY - PSFM (Continued) **S109143280**

Temperature:	4 - AMBIENT TEMPERATURE
Average Amount:	0
Maximum Amount:	0
Days on Site:	365
Site Plan:	False
Site Plan Document:	Not reported
Private Location:	False
Location:	(LST:2AVR2/95-21L) CENTER

Location ID:	523840
Chemical State:	Liquid
Mixture:	False
Mixture Percent:	100.00
Containter:	R - OTHER
Pressure:	1 - AMBIENT PRESSURE
Temperature:	4 - AMBIENT TEMPERATURE
Average Amount:	0
Maximum Amount:	0
Days on Site:	365
Site Plan:	False
Site Plan Document:	Not reported
Private Location:	False
Location:	(LST:2AVR2/95-21L) RIGHT OF CENTER

Location ID:	523841
Chemical State:	Liquid
Mixture:	False
Mixture Percent:	100.00
Containter:	R - OTHER
Pressure:	1 - AMBIENT PRESSURE
Temperature:	4 - AMBIENT TEMPERATURE
Average Amount:	0
Maximum Amount:	0
Days on Site:	365
Site Plan:	False
Site Plan Document:	Not reported
Private Location:	False
Location:	(LST:3AVR2/95-21L) SOUTH WALL

Location ID:	523843
Chemical State:	Liquid
Mixture:	False
Mixture Percent:	100.00
Containter:	R - OTHER
Pressure:	1 - AMBIENT PRESSURE
Temperature:	4 - AMBIENT TEMPERATURE
Average Amount:	0
Maximum Amount:	0
Days on Site:	365
Site Plan:	False
Site Plan Document:	Not reported
Private Location:	False
Location:	(LST:4AVR2/95-13L) NORTH CENTER WALL

Report Year:	2007
Tier 2 Report ID:	104134

DRAFT

A T AND T MOBILITY - PSFM (Continued) **S109143280**

Chemical ID:	300892
CAS Number:	7664939
Chemical Name:	Sulfuric acid
Chemical Date:	7/10/2008
Average Amount:	2
Maximum Amount:	831
Location ID:	495906
Chemical State:	Liquid
Mixture:	True
Mixture Percent:	.00
Containter:	R - OTHER
Pressure:	1 - AMBIENT PRESSURE
Temperature:	4 - AMBIENT TEMPERATURE
Average Amount:	2
Maximum Amount:	831
Days on Site:	365
Site Plan:	False
Site Plan Document:	Not reported
Private Location:	False
Location:	BATTERIES

Company Info:

Company Name:	A T AND T MOBILITY LLC
Company Address:	POST OFFICE BOX 97061
Company City,St,Zip:	REDMOND, WA 98073-9761
Company Phone:	425-580-1548
Company Fax:	Not reported
Company Email:	Not reported
FEI Number:	911379052
Comany Contact Name:	Not reported
Cmpny Contact Phone:	Not reported
Reduced Fees:	False
Exempt Fees:	False
Electronic Filing:	False
Employee:	0
Comments:	CHANGED FROM NEW CINGULAR WIRELESS

---

155 **MIAMI DADE WATER & SEWER PUMP STA #1072** **FL LUST** **U003743401**
35250 SW 177TH COURT **FL UST** **N/A**
MIAMI, FL 33030 **FL AST**

LUST:

Region:	STATE
Facility Id:	9102391
Facility Status:	OPEN
Facility Type:	H - Local Government
Facility Phone:	(786)552-8576
Facility Cleanup Rank:	Not reported
District:	Southeast District
Lat/Long (dms):	25 26 16.5307 / 80 28 47.1033
Section:	Not reported
Township:	Not reported
Range:	Not reported

DRAFT

MIAMI DADE WATER & SEWER PUMP STA #1072 (Continued) **U003743401**

Feature:	Not reported
Method:	DMAP
Datum:	0
Score:	Not reported
Score Effective Date:	Not reported
Score When Ranked:	Not reported
Operator:	SHERRY NEGAHBAN
Name Update:	03/29/1999
Address Update:	03/26/2007

Discharge Cleanup Summary:

Discharge Date:	10/07/1993
PCT Discharge Combined:	Not reported
Cleanup Required:	R - CLEANUP REQUIRED
Discharge Cleanup Status:	NFA - NFA COMPLETE
Disch Cleanup Status Date:	07/13/1994
Cleanup Work Status:	COMPLETED
Information Source:	-
Other Source Description:	Not reported
Eligibility Indicator:	I - INELIGIBLE
Site Manager:	SLAPP_K
Site Mgr End Date:	11/12/2002
Tank Office:	PCLP13 - MIAMI-DADE COUNTY DEPT OF REGULATORY & ECON RESOUR

Task Information:

District:	SED
Facility ID:	9102391
Facility Status:	OPEN
Facility Type:	H - Local Government -
County:	MIAMI-DADE
County ID:	13
Cleanup Eligibility Status:	I
Source Effective Date:	06-30-1994
Discharge Date:	10-07-1993
Cleanup Required:	R - CLEANUP REQUIRED
Discharge Cleanup Status:	NFA - NFA COMPLETE
Disch Cleanup Status Date:	07-13-1994
SRC Action Type:	NFA - NO FURTHER ACTION
SRC Submit Date:	05-24-1994
SRC Review Date:	06-30-1994
SRC Completion Status:	A - APPROVED
SRC Issue Date:	07-13-1994
SRC Comment:	Not reported
Cleanup Work Status:	COMPLETED
Site Mgr:	SLAPP_K
Site Mgr End Date:	11-12-2002
Tank Office:	PCLP13 - Dade County
SR Task ID:	Not reported
SR Cleanup Responsible:	-
SR Funding Eligibility Type:	-
SR Actual Cost:	Not reported
SR Completion Date:	Not reported
SR Payment Date:	Not reported
SR Oral Date:	Not reported
SR Written Date:	Not reported
SR Soil Removal:	Not reported
SR Free Product Removal:	Not reported
SR Soil Tonnage Removed:	Not reported

DRAFT

MIAMI DADE WATER & SEWER PUMP STA #1072 (Continued) **U003743401**

SR Soil Treatment:	Not reported
SR Other Treatment:	Not reported
SR Alternate Proc Received Date:	Not reported
SR Alternate Procedure Status:	Not reported
SR Alternate Procedure Status Date:	Not reported
SR Alternate Procedure Comments:	Not reported
SA Task ID:	28801
SA Cleanup Responsible:	-
SA Funding Eligibility Type:	-
SA Actual Cost:	Not reported
SA Completion Date:	06-30-1994
SA Payment Date:	Not reported
RAP Task ID:	Not reported
RAP Cleanup Responsible ID:	-
RAP Funding Eligibility Type:	-
RAP Actual Cost:	Not reported
RAP Completion Date:	Not reported
RAP Payment Date:	Not reported
RAP Last Order Approved:	Not reported
RA Task ID:	28802
RA Cleanup Responsible:	-
RA Funding Eligibility Type:	-
RA Years to Complete:	Not reported
RA Actual Cost:	Not reported

Click here for Florida Oculus:

UST:

Facility Id:	9102391
Facility Status:	OPEN
Type Description:	Local Government
Facility Phone:	(786) 552-8576
Region:	STATE
Positioning Method:	DMAP
Lat/Long (dms):	25 26 16 / 80 28 45

Owner:

Owner Id:	14385
Owner Name:	MIAMI DADE WATER & SEWER DEPT
Owner Address:	3071 SW 38TH AVE
Owner Address 2:	ATTN: SHERRY NEGAHBAN
Owner City,St,Zip:	MIAMI, FL 33146
Owner Contact:	SHERRY NEGAHBAN, PE
Owner Phone:	(786) 552-8576

Tank Info:

Tank Id:	1
Status:	Removed
Status Date:	01-APR-2005
Install Date:	01-JUL-1989
Substance:	Diesel-emergen generator
Content Description:	Emerg Generator Diesel
Gallons:	6000
Vessel Indicator:	TANK
Tank Location:	UNDERGROUND
DEP Contractor:	D

DRAFT

MIAMI DADE WATER & SEWER PUMP STA #1072 (Continued) **U003743401**

Click here for Florida Oculus:

AST:
Facility ID: 9102391
Facility Status: OPEN
Type Description: Local Government
Facility Phone: (786) 552-8576
DEP Contractor Own: D
Region: STATE
Positioning Method: DMAP
Lat/Long (dms): 25 26 16 / 80 28 45

Owner:
Owner Id: 14385
Owner Name: MIAMI DADE WATER & SEWER DEPT
Owner Address: 3071 SW 38TH AVE
Owner Address 2: ATTN: SHERRY NEGAHBAN
Owner City,St,Zip: MIAMI, FL 33146
Owner Contact: SHERRY NEGAHBAN, PE
Owner Phone: (786) 552-8576

Tank Id: 2
Status: In service
Status Date: 01-APR-2005
Install Date: 01-APR-2005
Substance: Diesel-emergen generator
Content Description: Emerg Generator Diesel
Gallons: 2000
Tank Location: ABOVEGROUND

Construction:
Tank Id: 2
Construction Category: Primary Construction
Construction Description: Steel

Tank Id: 2
Construction Category: Secondary Containment
Construction Description: Double wall

Tank Id: 2
Construction Category: Overfill/Spill
Construction Description: Spill containment bucket

Monitoring:
Tank ID: 2
Monitoring Description: Visual inspection of ASTs

Tank ID: 2
Monitoring Description: Monitor dbl wall tank space

Tank ID: 2
Monitoring Description: External piping monitoring

DRAFT

MIAMI DADE WATER & SEWER PUMP STA #1072 (Continued) **U003743401**

Piping:

Tank ID:	2
Piping Category:	Miscellaneous Attributes
Piping Description:	Abv, no soil contact
Tank ID:	2
Piping Category:	Primary Construction
Piping Description:	Steel/galvanized metal
Tank ID:	2
Piping Category:	Corrosion Protection
Piping Description:	External protective coating

Click here for Florida Oculus:

---

155 **MIAMI DADE WATER AND SEWER - PUMP STATION #1072** **FL TIER 2** **S113388065**
35250 SOUTHWEST 177 COURT **N/A**
MIAMI, FL 33030

TIER 2:

Year:	2016
Facility Id:	5861110
Active Date:	Not reported
Inactive Date:	Not reported
Sale Pending:	Not reported
Original Date:	Not reported
PLOT Source:	Not reported
Latitude:	Not reported
Longitude:	Not reported
LEPC District:	Not reported
Counties:	Not reported
SERC:	Not reported
Program Level:	Not reported
PRIME:	Not reported
SIC Code:	Not reported
SIC Code 2:	Not reported
NAICS Code:	221320
Last Modified Date:	02/28/2017
First Submit Date:	02/28/2017
Data Submitted By:	Sherry Negahban, P.E., Chief, RC&MD
Company Name:	MIAMI DADE WATER AND SEWER
Comments:	Not reported

Contact:

Contact ID:	Not reported
Year:	2016
Facility Id:	5861110
Contact Type:	Emergency Contact
Contact Name:	Ana Caveda
Contact Title:	Not reported
Contact Phone:	305-274-9272
Contact 24Hr Phone:	Not reported
Contact Telephone 2:	786-552-8400
Contact Telephone 3:	Not reported
Contact Telephone 4:	786-552-8455
Contact Telephone 5:	305-274-9272

DRAFT

MIAMI DADE WATER AND SEWER - PUMP STATION #1072 (Continued) **S113388065**

Contact Telephone 6:	786-552-8576
Contact Email:	acaveda@miamidade.gov

Year:	2015
Facility Id:	5405162
Active Date:	Not reported
Inactive Date:	Not reported
Sale Pending:	Not reported
Original Date:	Not reported
PLOT Source:	Not reported
Latitude:	25.437780
Longitude:	-80.479170
LEPC District:	Not reported
Counties:	Not reported
SERC:	Not reported
Program Level:	Not reported
PRIME:	Not reported
SIC Code:	Not reported
SIC Code 2:	Not reported
NAICS Code:	221320
Last Modified Date:	02/29/2016
First Submit Date:	02/29/2016
Data Submitted By:	Sherry Negahban, P.E., Chief, RC&MD
Company Name:	MIAMI DADE WATER AND SEWER
Comments:	Not reported

Contact:

Contact ID:	Not reported
Year:	2015
Facility Id:	5405162
Contact Type:	Emergency Contact
Contact Name:	Ana Caveda
Contact Title:	Not reported
Contact Phone:	305-274-9272
Contact 24Hr Phone:	Not reported
Contact Telephone 2:	786-552-8400
Contact Telephone 3:	Not reported
Contact Telephone 4:	786-552-8455
Contact Telephone 5:	305-274-9272
Contact Telephone 6:	786-552-8576
Contact Email:	acaveda@miamidade.gov

Year:	2014
Facility Id:	5002660
Active Date:	Not reported
Inactive Date:	Not reported
Sale Pending:	Not reported
Original Date:	Not reported
PLOT Source:	Not reported
Latitude:	25.437780
Longitude:	-80.479170
LEPC District:	Not reported

DRAFT

MIAMI DADE WATER AND SEWER - PUMP STATION #1072 (Continued) **S113388065**

Counties:	Not reported
SERC:	Not reported
Program Level:	Not reported
PRIME:	Not reported
SIC Code:	Not reported
SIC Code 2:	Not reported
NAICS Code:	22132
Last Modified Date:	02/26/2015
First Submit Date:	02/26/2015
Data Submitted By:	Sherry Negahban, P.E., Chief, RC&MD
Company Name:	MIAMI DADE WATER AND SEWER
Comments:	Not reported

Contact:

Contact ID:	Not reported
Year:	2014
Facility Id:	5002660
Contact Type:	Emergency Contact
Contact Name:	Ana Caveda
Contact Title:	Not reported
Contact Phone:	305-274-9272
Contact 24Hr Phone:	Not reported
Contact Telephone 2:	786-552-8400
Contact Telephone 3:	Not reported
Contact Telephone 4:	Not reported
Contact Telephone 5:	Not reported
Contact Telephone 6:	Not reported
Contact Email:	acaveda@miamidade.gov

Year:	2013
Facility Id:	4515265
Active Date:	Not reported
Inactive Date:	Not reported
Sale Pending:	Not reported
Original Date:	Not reported
PLOT Source:	Not reported
Latitude:	25.437780
Longitude:	-80.479170
LEPC District:	Not reported
Counties:	Not reported
SERC:	Not reported
Program Level:	Not reported
PRIME:	Not reported
SIC Code:	Not reported
SIC Code 2:	Not reported
NAICS Code:	22132
Last Modified Date:	02/25/2014
First Submit Date:	02/25/2014
Data Submitted By:	Sherry Negahban, P.E., Chief, RC&MD
Company Name:	MIAMI DADE WATER AND SEWER
Comments:	Not reported

Contact:

Contact ID:	Not reported
Year:	2013

DRAFT

MIAMI DADE WATER AND SEWER - PUMP STATION #1072 (Continued) **S113388065**

Facility Id:	4515265
Contact Type:	Emergency Contact
Contact Name:	Ana Caveda
Contact Title:	Not reported
Contact Phone:	305-274-9272
Contact 24Hr Phone:	Not reported
Contact Telephone 2:	786-552-8400
Contact Telephone 3:	Not reported
Contact Telephone 4:	Not reported
Contact Telephone 5:	Not reported
Contact Telephone 6:	Not reported
Contact Email:	acaveda@miamidade.gov

Year:	2012
Facility Id:	4101467
Active Date:	Not reported
Inactive Date:	Not reported
Sale Pending:	Not reported
Original Date:	Not reported
PLOT Source:	Not reported
Latitude:	25.437780
Longitude:	-80.479170
LEPC District:	Not reported
Counties:	Not reported
SERC:	Not reported
Program Level:	Not reported
PRIME:	Not reported
SIC Code:	Not reported
SIC Code 2:	Not reported
NAICS Code:	22132
Last Modified Date:	04/02/2013
First Submit Date:	02/25/2013
Data Submitted By:	Sherry Negahban, P.E., Chief, Regulatory Compliance and Monitoring Division
Company Name:	MIAMI DADE WATER AND SEWER
Comments:	Not reported

Contact:

Contact ID:	Not reported
Year:	2012
Facility Id:	4101467
Contact Type:	Tier II Emergency Contact
Contact Name:	SHERRY NEGAHBAN
Contact Title:	Not reported
Contact Phone:	786-552-8576
Contact 24Hr Phone:	Not reported
Contact Telephone 2:	Not reported
Contact Telephone 3:	Not reported
Contact Telephone 4:	Not reported
Contact Telephone 5:	Not reported
Contact Telephone 6:	Not reported
Contact Email:	Not reported

Contact ID:	Not reported
Year:	2012
Facility Id:	4101467

DRAFT

MIAMI DADE WATER AND SEWER - PUMP STATION #1072 (Continued) **S113388065**

Contact Type:	Tier II Secondary 24 Hour Contact
Contact Name:	SHERRY NEGAHBAN
Contact Title:	Not reported
Contact Phone:	786-552-8576
Contact 24Hr Phone:	Not reported
Contact Telephone 2:	Not reported
Contact Telephone 3:	Not reported
Contact Telephone 4:	Not reported
Contact Telephone 5:	Not reported
Contact Telephone 6:	Not reported
Contact Email:	Not reported

Contact ID:	Not reported
Year:	2012
Facility Id:	4101467
Contact Type:	Owner / Operator
Contact Name:	SHERRY NEGAHBAN
Contact Title:	Not reported
Contact Phone:	305 274-9272
Contact 24Hr Phone:	Not reported
Contact Telephone 2:	Not reported
Contact Telephone 3:	Not reported
Contact Telephone 4:	Not reported
Contact Telephone 5:	Not reported
Contact Telephone 6:	Not reported
Contact Email:	NEGS@miamidade.gov

Contact ID:	Not reported
Year:	2012
Facility Id:	4101467
Contact Type:	Tier II Secondary Contact
Contact Name:	ANA CAVEDA
Contact Title:	Not reported
Contact Phone:	786-552-8400
Contact 24Hr Phone:	Not reported
Contact Telephone 2:	Not reported
Contact Telephone 3:	Not reported
Contact Telephone 4:	Not reported
Contact Telephone 5:	Not reported
Contact Telephone 6:	Not reported
Contact Email:	Not reported

Contact ID:	Not reported
Year:	2012
Facility Id:	4101467
Contact Type:	Tier II Emergency 24 Hour Contact
Contact Name:	SHERRY NEGAHBAN
Contact Title:	Not reported
Contact Phone:	305-274-9272
Contact 24Hr Phone:	Not reported
Contact Telephone 2:	Not reported
Contact Telephone 3:	Not reported
Contact Telephone 4:	Not reported
Contact Telephone 5:	Not reported
Contact Telephone 6:	Not reported
Contact Email:	Not reported

DRAFT

MIAMI DADE WATER AND SEWER - PUMP STATION #1072 (Continued) **S113388065**

Year:	2011
Facility Id:	3986804
Active Date:	Not reported
Inactive Date:	Not reported
Sale Pending:	Not reported
Original Date:	Not reported
PLOT Source:	Not reported
Latitude:	25.437780
Longitude:	-80.479170
LEPC District:	Not reported
Counties:	Not reported
SERC:	Not reported
Program Level:	Not reported
PRIME:	Not reported
SIC Code:	Not reported
SIC Code 2:	Not reported
NAICS Code:	Not reported
Last Modified Date:	11/12/2012
First Submit Date:	11/09/2012
Data Submitted By:	Florida Division of Emergency Management
Company Name:	MIAMI DADE WATER AND SEWER
Comments:	Not reported

Contact:

Contact ID:	Not reported
Year:	2011
Facility Id:	3986804
Contact Type:	Tier II Emergency Contact
Contact Name:	SHERRY NEGAHBAN
Contact Title:	Not reported
Contact Phone:	786-552-8576
Contact 24Hr Phone:	Not reported
Contact Telephone 2:	Not reported
Contact Telephone 3:	Not reported
Contact Telephone 4:	Not reported
Contact Telephone 5:	Not reported
Contact Telephone 6:	Not reported
Contact Email:	Not reported

Contact ID:	Not reported
Year:	2011
Facility Id:	3986804
Contact Type:	Tier II Secondary 24 Hour Contact
Contact Name:	SHERRY NEGAHBAN
Contact Title:	Not reported
Contact Phone:	786-552-8576
Contact 24Hr Phone:	Not reported
Contact Telephone 2:	Not reported
Contact Telephone 3:	Not reported
Contact Telephone 4:	Not reported
Contact Telephone 5:	Not reported
Contact Telephone 6:	Not reported
Contact Email:	Not reported

Contact ID:	Not reported
Year:	2011
Facility Id:	3986804
Contact Type:	Tier II Secondary Contact

DRAFT

MIAMI DADE WATER AND SEWER - PUMP STATION #1072 (Continued) **S113388065**

Contact Name:	ANA CAVEDA
Contact Title:	Not reported
Contact Phone:	786-552-8400
Contact 24Hr Phone:	Not reported
Contact Telephone 2:	Not reported
Contact Telephone 3:	Not reported
Contact Telephone 4:	Not reported
Contact Telephone 5:	Not reported
Contact Telephone 6:	Not reported
Contact Email:	Not reported

Contact ID:	Not reported
Year:	2011
Facility Id:	3986804
Contact Type:	Tier II Emergency 24 Hour Contact
Contact Name:	SHERRY NEGAHBAN
Contact Title:	Not reported
Contact Phone:	305-274-9272
Contact 24Hr Phone:	Not reported
Contact Telephone 2:	Not reported
Contact Telephone 3:	Not reported
Contact Telephone 4:	Not reported
Contact Telephone 5:	Not reported
Contact Telephone 6:	Not reported
Contact Email:	Not reported

---

156 **MDW&S-PUMP STATION #1072** **FL UST** **U003704611**
35401 SW 179 AVE **N/A**
MIAMI, FL 33034

Miami-Dade Co. Tanks:

Facility ID:	199909011844170
Permit Code:	7
Work Group:	UT
Work Group Number:	2644
Permit Number:	UT-00002644
Location Description:	Not reported
Folio:	3078250000221
Permit Status:	FACILITY NO LONGER NEEDS A PERMIT OR CLOSED
Title Code:	AOP
Title Status:	ANNUAL OPERATING PERMIT
Permit Title:	STORAGE TANKS
Class Code:	REG
Class Status:	REGULAR PERMIT

DRAFT

157 **GATEWAY POINT SUBDIVISION** **FINDS** **1011913521**
S DIXIE HWY & KROME AVE **ECHO** **N/A**
FLORIDA CITY, FL 33034

FINDS:

Registry ID: 110037316810

Environmental Interest/Information System

US National Pollutant Discharge Elimination System (NPDES) module of the Compliance Information System (ICIS) tracks surface water permits issued under the Clean Water Act. Under NPDES, all facilities that discharge pollutants from any point source into waters of the United States are required to obtain a permit. The permit will likely contain limits on what can be discharged, impose monitoring and reporting requirements, and include other provisions to ensure that the discharge does not adversely affect water quality.

Florida Environmental System Today Application (FIESTA) Data Maintenance (FDM) system maintains entity, environmental interest and affiliation data for the State of Florida.

Click this hyperlink while viewing on your computer to access additional FINDS: detail in the EDR Site Report.

ECHO:

Envid:	1011913521
Registry ID:	110037316810
DFR URL:	http://echo.epa.gov/detailed-facility-report?fid=110037316810

---

158 **MIAMI DADE WATER AND SEWER - PUMP STATION #1072** **FL TIER 2** **S107721072**
35250 SOUTHWEST 177 COURT **N/A**
FLAMINGO LODGE, FL 33034

TIER 2:

Year:	2010
Facility Id:	Not reported
Active Date:	Not reported
Inactive Date:	Not reported
Sale Pending:	Not reported
Original Date:	Not reported
PLOT Source:	Not reported
Latitude:	25.43778
Longitude:	-80.48
LEPC District:	Not reported
Counties:	Not reported
SERC:	Not reported
Program Level:	Not reported
PRIME:	Not reported
SIC Code:	Not reported
SIC Code 2:	Not reported
NAICS Code:	Not reported
Last Modified Date:	Not reported
First Submit Date:	Not reported
Data Submitted By:	Not reported
Company Name:	Not reported
Comments:	Not reported

DRAFT

MIAMI DADE WATER AND SEWER - PUMP STATION #1072 (Continued) **S107721072**

Chemical Code:	68476346
Chemical Name:	Diesel Fuel Oil (low sulfur)
Chemical State:	LIQUID
Location Name:	Entire Facility
Container Code:	A
Pressure Code:	1
Temperature Code:	4
Average Quantity:	4
Maximum Quantity:	14800
Days On Site:	365

Year:	2010
Facility Id:	Not reported
Active Date:	Not reported
Inactive Date:	Not reported
Sale Pending:	Not reported
Original Date:	Not reported
PLOT Source:	Not reported
Latitude:	25.43778
Longitude:	-80.48
LEPC District:	Not reported
Counties:	Not reported
SERC:	Not reported
Program Level:	Not reported
PRIME:	Not reported
SIC Code:	Not reported
SIC Code 2:	Not reported
NAICS Code:	Not reported
Last Modified Date:	Not reported
First Submit Date:	Not reported
Data Submitted By:	Not reported
Company Name:	Not reported
Comments:	Not reported

Chemical Code:	68476346
Chemical Name:	Diesel Fuel Oil (low sulfur)
Chemical State:	LIQUID
Location Name:	Entire Facility
Container Code:	A
Pressure Code:	1
Temperature Code:	4
Average Quantity:	4
Maximum Quantity:	14800
Days On Site:	365

Year:	Not reported
Facility Id:	Not reported
Active Date:	01/01/1988
Inactive Date:	Not reported
Sale Pending:	False
Original Date:	Not reported
PLOT Source:	Address
Latitude:	25.437780
Longitude:	-80.479170
LEPC District:	11
Counties:	Monroe,Miami-Dade,Broward,

DRAFT

MIAMI DADE WATER AND SEWER - PUMP STATION #1072 (Continued) **S107721072**

SERC: 25755
Program Level: 0
PRIME: 645
SIC Code: 4941
SIC Code 2: Not reported
NAICS Code: 22131

Other Chemical Data:
Report Year: 2007
Tier 2 Report ID: 104091
Chemical ID: 297647
CAS Number: 68476346
Chemical Name: DIESEL FUEL OIL (HIGH SULFUR)
Chemical Date: 5/13/2008
Average Amount: 4
Maximum Amount: 14800
Location ID: 491850
Chemical State: LIQUID
Mixture: True
Mixture Percent: .00
Containter: A - ABOVE GROUND TANK
Pressure: 1 - AMBIENT PRESSURE
Temperature: 4 - AMBIENT TEMPERATURE
Average Amount: 4
Maximum Amount: 14800
Days on Site: 365
Site Plan: False
Site Plan Document: Not reported
Private Location: False
Location: WEST SIDE OF BLDG.

Report Year: 2006
Tier 2 Report ID: 96434
Chemical ID: 253058
CAS Number: 68476346
Chemical Name: DIESEL FUEL OIL (HIGH SULFUR)
Chemical Date: 2/14/2007
Average Amount: 4
Maximum Amount: 42180
Location ID: 432737
Chemical State: LIQUID
Mixture: True
Mixture Percent: .00
Containter: A - ABOVE GROUND TANK
Pressure: 1 - AMBIENT PRESSURE
Temperature: 4 - AMBIENT TEMPERATURE
Average Amount: 4
Maximum Amount: 42180
Days on Site: 365
Site Plan: False
Site Plan Document: Not reported
Private Location: False
Location: SW SIDE OF PUMP STATION BLDG.

Report Year: 2005
Tier 2 Report ID: 92491

DRAFT

MIAMI DADE WATER AND SEWER - PUMP STATION #1072 (Continued) **S107721072**

Chemical ID:	229034
CAS Number:	68476346
Chemical Name:	DIESEL FUEL OIL (HIGH SULFUR)
Chemical Date:	3/9/2006
Average Amount:	4
Maximum Amount:	45000
Location ID:	401079
Chemical State:	LIQUID
Mixture:	True
Mixture Percent:	.00
Containter:	B - BELOW GROUND TANK
Pressure:	1 - AMBIENT PRESSURE
Temperature:	4 - AMBIENT TEMPERATURE
Average Amount:	4
Maximum Amount:	45000
Days on Site:	365
Site Plan:	False
Site Plan Document:	Not reported
Private Location:	False
Location:	SW SIDE OF PUMP STATION BLDG.

Report Year:	2004
Tier 2 Report ID:	89231
Chemical ID:	206885
CAS Number:	68476346
Chemical Name:	DIESEL FUEL OIL (HIGH SULFUR)
Chemical Date:	3/21/2005
Average Amount:	4
Maximum Amount:	45000
Location ID:	372365
Chemical State:	LIQUID
Mixture:	True
Mixture Percent:	.00
Containter:	B - BELOW GROUND TANK
Pressure:	1 - AMBIENT PRESSURE
Temperature:	4 - AMBIENT TEMPERATURE
Average Amount:	4
Maximum Amount:	45000
Days on Site:	365
Site Plan:	False
Site Plan Document:	Not reported
Private Location:	False
Location:	Not reported

Report Year:	2003
Tier 2 Report ID:	85863
Chemical ID:	183536
CAS Number:	68476346
Chemical Name:	DIESEL FUEL OIL (HIGH SULFUR)
Chemical Date:	1/2/1972
Average Amount:	4
Maximum Amount:	36000
Location ID:	341938
Chemical State:	LIQUID
Mixture:	True

DRAFT

MIAMI DADE WATER AND SEWER - PUMP STATION #1072 (Continued) **S107721072**

Mixture Percent:	.00
Containter:	B - BELOW GROUND TANK
Pressure:	1 - AMBIENT PRESSURE
Temperature:	4 - AMBIENT TEMPERATURE
Average Amount:	4
Maximum Amount:	36000
Days on Site:	365
Site Plan:	False
Site Plan Document:	Not reported
Private Location:	False
Location:	Not reported

Report Year:	2002
Tier 2 Report ID:	79793
Chemical ID:	170158
CAS Number:	68476346
Chemical Name:	DIESEL FUEL OIL (HIGH SULFUR)
Chemical Date:	1/2/1972
Average Amount:	4
Maximum Amount:	36000
Location ID:	326814
Chemical State:	LIQUID
Mixture:	False
Mixture Percent:	100.00
Containter:	B - BELOW GROUND TANK
Pressure:	1 - AMBIENT PRESSURE
Temperature:	4 - AMBIENT TEMPERATURE
Average Amount:	4
Maximum Amount:	36000
Days on Site:	365
Site Plan:	False
Site Plan Document:	Not reported
Private Location:	False
Location:	LATITUDE: N25 26' 16" AND LONGITUDE: W80 28' 45"

Report Year:	2001
Tier 2 Report ID:	71383
Chemical ID:	134386
CAS Number:	68476346
Chemical Name:	DIESEL FUEL OIL (HIGH SULFUR)
Chemical Date:	1/2/1972
Average Amount:	4
Maximum Amount:	36000
Location ID:	282841
Chemical State:	LIQUID
Mixture:	False
Mixture Percent:	100.00
Containter:	B - BELOW GROUND TANK
Pressure:	1 - AMBIENT PRESSURE
Temperature:	4 - AMBIENT TEMPERATURE
Average Amount:	4
Maximum Amount:	36000
Days on Site:	365
Site Plan:	False
Site Plan Document:	Not reported

DRAFT

MIAMI DADE WATER AND SEWER - PUMP STATION #1072 (Continued) **S107721072**

Private Location:	False
Location:	Not reported

Report Year:	1998
Tier 2 Report ID:	44316
Chemical ID:	128900
CAS Number:	68476346
Chemical Name:	DIESEL FUEL OIL (HIGH SULFUR)
Chemical Date:	1/2/1972
Average Amount:	4
Maximum Amount:	36000
Location ID:	228791
Chemical State:	LIQUID
Mixture:	False
Mixture Percent:	100.00
Containter:	CONV
Pressure:	CONV
Temperature:	CONV
Average Amount:	4
Maximum Amount:	36000
Days on Site:	365
Site Plan:	False
Site Plan Document:	Not reported
Private Location:	False
Location:	Not reported

Report Year:	1999
Tier 2 Report ID:	53103
Chemical ID:	128899
CAS Number:	68476346
Chemical Name:	DIESEL FUEL OIL (HIGH SULFUR)
Chemical Date:	1/2/1972
Average Amount:	4
Maximum Amount:	36000
Location ID:	245682
Chemical State:	LIQUID
Mixture:	False
Mixture Percent:	100.00
Containter:	CONV
Pressure:	CONV
Temperature:	CONV
Average Amount:	4
Maximum Amount:	36000
Days on Site:	365
Site Plan:	False
Site Plan Document:	Not reported
Private Location:	False
Location:	Not reported

Report Year:	2000
Tier 2 Report ID:	62222
Chemical ID:	128898
CAS Number:	68476346
Chemical Name:	DIESEL FUEL OIL (HIGH SULFUR)

DRAFT

MIAMI DADE WATER AND SEWER - PUMP STATION #1072 (Continued) **S107721072**

Chemical Date:	1/2/1972
Average Amount:	4
Maximum Amount:	36000
Location ID:	263787
Chemical State:	LIQUID
Mixture:	False
Mixture Percent:	100.00
Containter:	CONV
Pressure:	CONV
Temperature:	CONV
Average Amount:	4
Maximum Amount:	36000
Days on Site:	365
Site Plan:	False
Site Plan Document:	Not reported
Private Location:	False
Location:	Not reported

Company Info:

Company Name:	MIAMI DADE WATER AND SEWER
Company Address:	POST OFFICE BOX 330316
Company City,St,Zip:	MIAMI, FL 33233-0316
Company Phone:	305-274-9272
Company Fax:	Not reported
Company Email:	Not reported
FEI Number:	596000572
Comany Contact Name:	SHERRY NEGAHBAN
Cmpny Contact Phone:	305-274-9272
Reduced Fees:	False
Exempt Fees:	True
Electronic Filing:	True
Employee:	Not reported
Comments:	Not reported

158 **ERNS** **2011966475**

35250 SW 177 COURT **N/A**
FLORIDA CITY, FL

Click this hyperlink while viewing on your computer to access additional ERNS detail in the EDR Site Report.

DRAFT

159 | **FL DEDB** | **S108811830** | **N/A**

35800 SOUTH DIXIE HIGHWAY
FLORIDA CITY, FL

DEDB:

Well Id:	130006101
Location Method:	ADDR
Florida Id:	Not reported
Latitude:	25.43389
Longitude:	-80.4743
Well Depth:	0
Case depth:	0
Diameter:	0
Well Type:	Limited use public water system (64E-8)
Long DD:	80
Long MM:	28
Long SS:	27.624
Lat DD:	25
Lat MM:	26
Lat SS:	2.004
Permit No:	Not reported
Directions:	Not reported
Comments:	Not reported
Status:	Not reported
Recheck:	Not reported
Reimbursement:	Not reported
Tagged:	Not reported
Exchange:	Not reported
Alb X:	754149.67
Alb Y:	164003.44
Username:	Not reported
Time Stamp:	Not reported
Datum:	Not reported
Scale:	0
Accuracy:	0
QA Method:	NOT REVIEWED
Created:	Not reported
Filter status:	Not reported
Resample:	Not reported
Oculus:	Not reported
Sample ID:	2430902
Sample Date:	04/04/1984
Analysis:	EDB
Discharge:	0
Chemical:	ETHYLENE DIBROMIDE (EDB)
Value:	0
Res Qual:	O
Units:	ug/L
CAS Number:	106-93-4
Facility Zip Ext:	Not reported
Method:	0

DRAFT

Map ID / Direction / Distance / Distance (ft.)	Site	Database(s)	EDR ID Number / EPA ID Number
160	**USCG NDGPS SITE #808 CARD SOUND** **#1 CARD SOUND RD** **HOMESTEAD, FL 33034**	**FINDS**	**1011415791** **N/A**

FINDS:

Registry ID: 110035707535

Environmental Interest/Information System

Florida Environmental System Today Application (FIESTA) Data Maintenance (FDM) system maintains entity, environmental interest and affiliation data for the State of Florida.

Click this hyperlink while viewing on your computer to access additional FINDS: detail in the EDR Site Report.

DRAFT

Count: 88 records

ORPHAN SUMMARY

City	EDR ID	Site Name	Site Address	Zip	Database(s)
FERNANDINA BEACH	A100211962	LOWES #1647	3797 HWY 200	33034	FL AST
FLORIDA	1012216310	SOUTH FLORIDA RECOVERY, INC DBA ATLAS E	ARTHUR VINING DAVIS PARKWAY	33034	FINDS, ECHO
FLORIDA CITY	S121129305	WAFFLE HOUSE	33190 S DIXIE HWY	33034	FL Miami-Dade Co. GTO
FLORIDA CITY	S118740620	TEXAS ROAD HOUSE	33250 S DIXIE HWY	33033	FL Miami-Dade Co. GTO
FLORIDA CITY	S105175544	EAGLE AUTOMOTIVE SERVICE	111-113 E LUCY ST	33034	FL Miami-Dade IW
FLORIDA CITY	S104937983	NO PERMIT REQUIRED - NON-FOOD BUSINESS	327 PALM DR	33034	FL Miami-Dade Co. GTO
HOMESTEAD	S115178339	GEORGE C SPRINKLE NURSERY & FARM	25501 SW 172ND AVE		FL RGA LUST
HOMESTEAD	S115198369	SPRINKLE NURSERY & FARM	25501 SW 172ND AVE		FL RGA LUST
HOMESTEAD	S115180250	HERRERA ALFONSO - TRUCK ACCIDENT	14390 SW 177TH AVE @ RIGHT-OF-WAY (ROW)		FL RGA LUST
HOMESTEAD	S115197895	SOUTHERN BELL-PERRINE MOBILE RADIO 2708	10980 SW 180TH ST		FL RGA LUST
HOMESTEAD	S115165991	CAMANO ARI INC	1490 NE 1ST AVE		FL RGA LUST
HOMESTEAD	S115197680	SOUTH FL WATER MGMT DIST-FIELD STATION	15815 SW 312TH ST		FL RGA LUST
HOMESTEAD	S115197684	SOUTH FL WATER MGMT DIST-HOMESTEAD	15815 SW 312TH ST		FL RGA LUST
HOMESTEAD	S115197706	SOUTH FL WATER MGMT DIST.-HOMESTEAD	15815 SW 312TH ST		FL RGA LUST
HOMESTEAD	S115171511	DADE CNTY-FLEET MAINTENANCE YARD #4	16125 SW 312TH ST		FL RGA LUST
HOMESTEAD	S115197704	SOUTH FL WATER MGMT DIST.-FIELD STA.	15815 SW 312TH ST		FL RGA LUST
HOMESTEAD	S115153669	DELTA HOMESTEAD C&D	SW 328TH STREET & SW 117 TH AV		FL RGA LF
HOMESTEAD	S115154616	H & H LAND CLEARING, INC.	SW 328TH STREET & SW 117 TH AV		FL RGA LF
HOMESTEAD	S115154867	HOMESTEAD-FLORIDA CITY DUMP	SW 344TH ST & SW 162ND AVE		FL RGA LF
HOMESTEAD	A100335929	THE REDLAND CO INC	1160 NW 6TH ST	33030	FL AST
HOMESTEAD	S115171220	DADE CNTY SCHOOL BD-A L LEWIS ELEM	505 SW 8TH ST		FL RGA LUST
HOMESTEAD	S115171219	DADE CNTY SCHOOL BD- LAURA C SAUNDERS ELEMENTARY	505 SW 8TH ST		FL RGA LUST
HOMESTEAD	1015733177	PINE ISLAND - EVERGLADES NATIONAL PARK	40001 S.R. 9336	33034	SEMS-ARCHIVE, RCRA-CESQG
HOMESTEAD	1018132464	NPS-EVERGLADES NATIONAL PARK	ROUTE 9336	33030	DOCKET HWC
HOMESTEAD	1010509404	S-331 COMMAND & CONTROL CENTER	SR 997 AND RICHMOND DR INTERSE	33033	FINDS, ECHO
HOMESTEAD	S109352826	BISCAYNE NATIONAL PARK-ADAMS KEY	ADAMS KEY		FL FF TANKS
HOMESTEAD	S104290193	HOMESTEAD AMERICLEAN, INC.	161 N CANAL DR	33030	FL Miami-Dade IW
HOMESTEAD	S115203574	TRIPLE A LINEN INC - TRUCK ACCIDENT	S DIXIE HWY @ SW 350TH ST		FL RGA LUST
HOMESTEAD	S107518122	SOUTH DADE MARINA	54400 S DIXIE HWY	33030	FL Miami-Dade Co. MOP
HOMESTEAD	1016675323	WAL-MART NEIGHBORHOOD MARKET #3183	1499 N FEDERAL HWY	33033	RCRA-CESQG
HOMESTEAD	S115174787	FDOT TURNPIKE BER 08-2I-41463Z	MILEPOST 8.5 NB		FL RGA LUST
HOMESTEAD	S106912602	MARIO'S AUTO REPAIR	715-17 W MOWRY DR	33030	FL Miami-Dade IW
HOMESTEAD	1014691867	EVERGLADES NATIONAL PARK	40001 STATE ROAD 9336	33034	FINDS, ECHO
HOMESTEAD	1014471476	EVERGLADES NATIONAL PARK	40001 STATE ROAD 9336	33034	RCRA-CESQG
HOMESTEAD	A100167461	EVERGLADES NATL PK - WESTWIND CONTRACTING	12 MI SW HOMESTEAD ON HWY 933	33034	FL AST
HOMESTEAD	1010499760	CAMPBELL DRIVE - ROAD WIDENING	UNKNOWN	33030	FINDS, ECHO
KEY LARGO	1014470695	KEY LARGO AFS	STATE ROAD 905	33030	RCRA-CESQG
MIAMI	1000423791	SPITZER DODGE INC	30101 S DIXIE HWY	33030	RCRA-SQG, FL Enforcement
MIAMI	S104290930	HOMESTEAD BOATS & TRAILERS	29943 S DIXIE HWY (BAY B)	33030	FL Miami-Dade IW
MIAMI	S104247312	CLOSED FACILITY 1/10/00 NS	27495 S DIXIE HWY	33030	FL Miami-Dade Co. GTO
MIAMI	S104290476	ECKERD EXPRESS PHOTO CENTER	27365 S DIXIE HWY	33033	FL Miami-Dade IW
MIAMI	S104291232	TIRE HOOK UP CORP.	28654 S DIXIE HWY	33030	FL Miami-Dade IW

DRAFT

Count: 88 records

ORPHAN SUMMARY

City	EDR ID	Site Name	Site Address	Zip	Database(s)
MIAMI	S104247188	JJS INVESTMENTS, INC. DBA SHIVER'S BAR-B-Q	28001 S DIXIE HWY	33030	FL Miami-Dade Co. GTO
MIAMI	S112149408	PRECIOUS PET GROOMING	27555-57 S DIXIE HWY	33033	FL Miami-Dade IW
MIAMI	S118741160	SOUTH DADE TOYOTA	29336 S DIXIE HWY	33030	FL Miami-Dade IW
MIAMI	S121312280	EL CHARRITO PLAZA III, INC.	601 W PALM DR	33033	FL Miami-Dade Co. GTO
MIAMI-DADE COUNTY	S120697760	ALF. O BARTH	1351 N.W. 12TH STREET		FL UIC
MIAMI-DADE COUNTY	S120697668	SOUTHERN BELLE	120 NE 12TH AVE		FL UIC
MIAMI-DADE COUNTY	S120697609	MARK A ENENBACH-JEFFERSON STORES	200 NE 15TH STREET		FL UIC
MIAMI-DADE COUNTY	S120697634	HIALEAH ASSOCIATES	1399 SW 1ST AVENUE		FL UIC
MIAMI-DADE COUNTY	S120697832	J. BERRY	C/O 1ST FEDERAL S. &L.		FL UIC
MIAMI-DADE COUNTY	S120697544	HABIF MORENO	98 S.E. 1ST STREET		FL UIC
MIAMI-DADE COUNTY	S120697766	JUNE RABEN	17800 NW 22ND AVE		FL UIC
MIAMI-DADE COUNTY	S120697619	WACHHOLDER, VICTOR	525 WEST 28TH STREET		FL UIC
MIAMI-DADE COUNTY	S120697644	CITY OF MIAMI INTERNATIONAL CENTER WELL (1-3)	400 SE 2ND AVE		FL UIC
MIAMI-DADE COUNTY	S120697566	SHELL STATION	19101 NW 2ND AVE		FL UIC
MIAMI-DADE COUNTY	S120697714	BENNET M. LIFTER	17880 NW 2ND AVE.		FL UIC
MIAMI-DADE COUNTY	S120697641	FIRST STATE BANK OF MIAMI	7900 NE 2ND AVE		FL UIC
MIAMI-DADE COUNTY	S121057038	BARNETT BANK OF SOUTH FLORIDA, N.A.	7900 NE 2ND AVE		FL UIC
MIAMI-DADE COUNTY	S120697876	WILLIAM MACKS	13105 NW 30TH AVE		FL UIC
MIAMI-DADE COUNTY	S120697885	STUDIO RESTAURANT	2340 SW 32ND AVE		FL UIC
MIAMI-DADE COUNTY	S120697567	HENRY ZABIELINSKY RESIDENCE	260 W. 35TH STREET		FL UIC
MIAMI-DADE COUNTY	S120697903	FLAGLER KENNEL CLUB	450 NW 37TH AVE		FL UIC
MIAMI-DADE COUNTY	S120697628	DELANO HOTEL	2141 SW 3RD STREET		FL UIC
MIAMI-DADE COUNTY	S120697616	TERREMARK INC.	2626 SW 3RD STREET		FL UIC
MIAMI-DADE COUNTY	S120697880	L.M. KING	3671 SW 3RD ST.		FL UIC
MIAMI-DADE COUNTY	S120697800	EDWARD CRAMER	7580 NE 4TH CT		FL UIC
MIAMI-DADE COUNTY	S121056963	PARAMOUNT LAND DEVELOPEMENT	501-150 SE 6TH AVE		FL UIC
MIAMI-DADE COUNTY	S120697584	ROSA ROK	10836 NW 7TH AVE		FL UIC
MIAMI-DADE COUNTY	S120697785	F. COSIO	1933 SW 7TH ST		FL UIC
MIAMI-DADE COUNTY	S120697576	INTERECONTINENTAL BANK	10836 NW 7TH AVENUE		FL UIC
MIAMI-DADE COUNTY	S120697750	ENRIQUE VEHAR	1550 WEST 7TH COURT		FL UIC
MIAMI-DADE COUNTY	S120697838	WINDWOOD CONDO	16751 NE 9TH AVE		FL UIC
MIAMI-DADE COUNTY	S120697587	KANTULE TRADING COMPANY	1099 NW 9TH COURT		FL UIC
MIAMI-DADE COUNTY	S120697542	MAXWELL GROSS	4320 ADAMS AVE		FL UIC
MIAMI-DADE COUNTY	S120697635	821 EUCLID CORP	1228 ALTON RD		FL UIC
MIAMI-DADE COUNTY	S120697665	R.E. SPIERS-SOUTHERN BELL	6451 N. FED. HWY.		FL UIC
MIAMI-DADE COUNTY	S120697888	GEORGE MEYER JR.	2610 S. FEDERAL HWY (S.A MIAMI RD)		FL UIC
MIAMI-DADE COUNTY	S120697603	JACK BERNSTIEN	2900 FLAMINGO DR		FL UIC
MIAMI-DADE COUNTY	S120697610	MUSICIANS CLUB	HOMER A. GRAY, BA		FL UIC
MIAMI-DADE COUNTY	S120697711	SERENDIPITY OF GROVE , INC	3856 MAIN HWY		FL UIC
MIAMI-DADE COUNTY	S120697839	RUSS HENLY	440 E. MOWRY		FL UIC
MIAMI-DADE COUNTY	S121056996	PAVERINI-GERRITS	#9 N.E. 3RD AVE.		FL UIC
MIAMI-DADE COUNTY	S120697563	DIAZ, JOSE RAMON	4535 ROYAL PALM AVE		FL UIC
MIAMI-DADE COUNTY	S120697747	AL SCHOEN	2100 SAN CIOUCI BLVD.		FL UIC
MIAMI-DADE COUNTY	S120698065	HERMAN NORMAN	238 SAN MARINO		FL UIC
MIAMI-DADE COUNTY	S120697621	SOUTHERN BELL WORKSHOP	THE FIRST STATE BANK OF MIAMI		FL UIC
MIAMI-DADE COUNTY	S120697823	RAMIRO ANDINO	240 S. WL 23RD.		FL UIC

DRAFT

GOVERNMENT RECORDS SEARCHED / DATA CURRENCY TRACKING

To maintain currency of the following federal and state databases, EDR contacts the appropriate governmental agency on a monthly or quarterly basis, as required.

Number of Days to Update: Provides confirmation that EDR is reporting records that have been updated within 90 days from the date the government agency made the information available to the public.

FEDERAL RECORDS

NPL: National Priority List

National Priorities List (Superfund). The NPL is a subset of CERCLIS and identifies over 1,200 sites for priority cleanup under the Superfund Program. NPL sites may encompass relatively large areas. As such, EDR provides polygon coverage for over 1,000 NPL site boundaries produced by EPA's Environmental Photographic Interpretation Center (EPIC) and regional EPA offices.

Date of Government Version: 12/11/2017
Date Data Arrived at EDR: 12/22/2017
Date Made Active in Reports: 01/05/2018
Number of Days to Update: 14

Source: EPA
Telephone: N/A
Last EDR Contact: 04/27/2018
Next Scheduled EDR Contact: 07/16/2018
Data Release Frequency: Quarterly

NPL Site Boundaries

Sources:

EPA's Environmental Photographic Interpretation Center (EPIC)
Telephone: 202-564-7333

EPA Region 1
Telephone 617-918-1143

EPA Region 6
Telephone: 214-655-6659

EPA Region 3
Telephone 215-814-5418

EPA Region 7
Telephone: 913-551-7247

EPA Region 4
Telephone 404-562-8033

EPA Region 8
Telephone: 303-312-6774

EPA Region 5
Telephone 312-886-6686

EPA Region 9
Telephone: 415-947-4246

EPA Region 10
Telephone 206-553-8665

Proposed NPL: Proposed National Priority List Sites

A site that has been proposed for listing on the National Priorities List through the issuance of a proposed rule in the Federal Register. EPA then accepts public comments on the site, responds to the comments, and places on the NPL those sites that continue to meet the requirements for listing.

Date of Government Version: 12/11/2017
Date Data Arrived at EDR: 12/22/2017
Date Made Active in Reports: 01/05/2018
Number of Days to Update: 14

Source: EPA
Telephone: N/A
Last EDR Contact: 04/27/2018
Next Scheduled EDR Contact: 07/16/2018
Data Release Frequency: Quarterly

Delisted NPL: National Priority List Deletions

The National Oil and Hazardous Substances Pollution Contingency Plan (NCP) establishes the criteria that the EPA uses to delete sites from the NPL. In accordance with 40 CFR 300.425.(e), sites may be deleted from the NPL where no further response is appropriate.

Date of Government Version: 12/11/2017
Date Data Arrived at EDR: 12/22/2017
Date Made Active in Reports: 01/05/2018
Number of Days to Update: 14

Source: EPA
Telephone: N/A
Last EDR Contact: 04/27/2018
Next Scheduled EDR Contact: 07/16/2018
Data Release Frequency: Quarterly

DRAFT

GOVERNMENT RECORDS SEARCHED / DATA CURRENCY TRACKING

NPL LIENS: Federal Superfund Liens

Federal Superfund Liens. Under the authority granted the USEPA by CERCLA of 1980, the USEPA has the authority to file liens against real property in order to recover remedial action expenditures or when the property owner received notification of potential liability. USEPA compiles a listing of filed notices of Superfund Liens.

Date of Government Version: 10/15/1991
Date Data Arrived at EDR: 02/02/1994
Date Made Active in Reports: 03/30/1994
Number of Days to Update: 56

Source: EPA
Telephone: 202-564-4267
Last EDR Contact: 08/15/2011
Next Scheduled EDR Contact: 11/28/2011
Data Release Frequency: No Update Planned

SEMS: Superfund Enterprise Management System

SEMS (Superfund Enterprise Management System) tracks hazardous waste sites, potentially hazardous waste sites, and remedial activities performed in support of EPA's Superfund Program across the United States. The list was formerly know as CERCLIS, renamed to SEMS by the EPA in 2015. The list contains data on potentially hazardous waste sites that have been reported to the USEPA by states, municipalities, private companies and private persons, pursuant to Section 103 of the Comprehensive Environmental Response, Compensation, and Liability Act (CERCLA). This dataset also contains sites which are either proposed to or on the National Priorities List (NPL) and the sites which are in the screening and assessment phase for possible inclusion on the NPL.

Date of Government Version: 01/09/2018
Date Data Arrived at EDR: 02/06/2018
Date Made Active in Reports: 04/13/2018
Number of Days to Update: 66

Source: EPA
Telephone: 800-424-9346
Last EDR Contact: 04/27/2018
Next Scheduled EDR Contact: 07/30/2018
Data Release Frequency: Quarterly

SEMS-ARCHIVE: Superfund Enterprise Management System Archive

SEMS-ARCHIVE (Superfund Enterprise Management System Archive) tracks sites that have no further interest under the Federal Superfund Program based on available information. The list was formerly known as the CERCLIS-NFRAP, renamed to SEMS ARCHIVE by the EPA in 2015. EPA may perform a minimal level of assessment work at a site while it is archived if site conditions change and/or new information becomes available. Archived sites have been removed and archived from the inventory of SEMS sites. Archived status indicates that, to the best of EPA's knowledge, assessment at a site has been completed and that EPA has determined no further steps will be taken to list the site on the National Priorities List (NPL), unless information indicates this decision was not appropriate or other considerations require a recommendation for listing at a later time. The decision does not necessarily mean that there is no hazard associated with a given site; it only means that. based upon available information, the location is not judged to be potential NPL site.

Date of Government Version: 01/09/2018
Date Data Arrived at EDR: 02/06/2018
Date Made Active in Reports: 04/13/2018
Number of Days to Update: 66

Source: EPA
Telephone: 800-424-9346
Last EDR Contact: 04/27/2018
Next Scheduled EDR Contact: 07/30/2018
Data Release Frequency: Quarterly

LIENS 2: CERCLA Lien Information

A Federal CERCLA ('Superfund') lien can exist by operation of law at any site or property at which EPA has spent Superfund monies. These monies are spent to investigate and address releases and threatened releases of contamination. CERCLIS provides information as to the identity of these sites and properties.

Date of Government Version: 01/09/2018
Date Data Arrived at EDR: 02/06/2018
Date Made Active in Reports: 05/11/2018
Number of Days to Update: 94

Source: Environmental Protection Agency
Telephone: 202-564-6023
Last EDR Contact: 04/27/2018
Next Scheduled EDR Contact: 08/06/2018
Data Release Frequency: Semi-Annually

CORRACTS: Corrective Action Report

CORRACTS identifies hazardous waste handlers with RCRA corrective action activity.

Date of Government Version: 12/11/2017
Date Data Arrived at EDR: 12/26/2017
Date Made Active in Reports: 02/09/2018
Number of Days to Update: 45

Source: EPA
Telephone: 800-424-9346
Last EDR Contact: 03/28/2018
Next Scheduled EDR Contact: 07/09/2018
Data Release Frequency: Quarterly

DRAFT

RCRA-TSDF: RCRA - Treatment, Storage and Disposal

RCRAInfo is EPA's comprehensive information system, providing access to data supporting the Resource Conservation and Recovery Act (RCRA) of 1976 and the Hazardous and Solid Waste Amendments (HSWA) of 1984. The database includes selective information on sites which generate, transport, store, treat and/or dispose of hazardous waste as defined by the Resource Conservation and Recovery Act (RCRA). Transporters are individuals or entities that move hazardous waste from the generator offsite to a facility that can recycle, treat, store, or dispose of the waste. TSDFs treat, store, or dispose of the waste.

Date of Government Version: 12/11/2017
Date Data Arrived at EDR: 12/26/2017
Date Made Active in Reports: 02/09/2018
Number of Days to Update: 45

Source: Environmental Protection Agency
Telephone: (404) 562-8651
Last EDR Contact: 03/28/2018
Next Scheduled EDR Contact: 07/09/2018
Data Release Frequency: Quarterly

RCRA-LQG: RCRA - Large Quantity Generators

RCRAInfo is EPA's comprehensive information system, providing access to data supporting the Resource Conservation and Recovery Act (RCRA) of 1976 and the Hazardous and Solid Waste Amendments (HSWA) of 1984. The database includes selective information on sites which generate, transport, store, treat and/or dispose of hazardous waste as defined by the Resource Conservation and Recovery Act (RCRA). Large quantity generators (LQGs) generate over 1,000 kilograms (kg) of hazardous waste, or over 1 kg of acutely hazardous waste per month.

Date of Government Version: 12/11/2017
Date Data Arrived at EDR: 12/26/2017
Date Made Active in Reports: 02/09/2018
Number of Days to Update: 45

Source: Environmental Protection Agency
Telephone: (404) 562-8651
Last EDR Contact: 03/28/2018
Next Scheduled EDR Contact: 07/09/2018
Data Release Frequency: Quarterly

RCRA-SQG: RCRA - Small Quantity Generators

RCRAInfo is EPA's comprehensive information system, providing access to data supporting the Resource Conservation and Recovery Act (RCRA) of 1976 and the Hazardous and Solid Waste Amendments (HSWA) of 1984. The database includes selective information on sites which generate, transport, store, treat and/or dispose of hazardous waste as defined by the Resource Conservation and Recovery Act (RCRA). Small quantity generators (SQGs) generate between 100 kg and 1,000 kg of hazardous waste per month.

Date of Government Version: 12/11/2017
Date Data Arrived at EDR: 12/26/2017
Date Made Active in Reports: 02/09/2018
Number of Days to Update: 45

Source: Environmental Protection Agency
Telephone: (404) 562-8651
Last EDR Contact: 03/28/2018
Next Scheduled EDR Contact: 07/09/2018
Data Release Frequency: Quarterly

RCRA-CESQG: RCRA - Conditionally Exempt Small Quantity Generators

RCRAInfo is EPA's comprehensive information system, providing access to data supporting the Resource Conservation and Recovery Act (RCRA) of 1976 and the Hazardous and Solid Waste Amendments (HSWA) of 1984. The database includes selective information on sites which generate, transport, store, treat and/or dispose of hazardous waste as defined by the Resource Conservation and Recovery Act (RCRA). Conditionally exempt small quantity generators (CESQGs) generate less than 100 kg of hazardous waste, or less than 1 kg of acutely hazardous waste per month.

Date of Government Version: 12/11/2017
Date Data Arrived at EDR: 12/26/2017
Date Made Active in Reports: 02/09/2018
Number of Days to Update: 45

Source: Environmental Protection Agency
Telephone: (404) 562-8651
Last EDR Contact: 03/28/2018
Next Scheduled EDR Contact: 07/09/2018
Data Release Frequency: Quarterly

RCRA NonGen / NLR: RCRA - Non Generators / No Longer Regulated

RCRAInfo is EPA's comprehensive information system, providing access to data supporting the Resource Conservation and Recovery Act (RCRA) of 1976 and the Hazardous and Solid Waste Amendments (HSWA) of 1984. The database includes selective information on sites which generate, transport, store, treat and/or dispose of hazardous waste as defined by the Resource Conservation and Recovery Act (RCRA). Non-Generators do not presently generate hazardous waste.

DRAFT

Date of Government Version: 12/11/2017
Date Data Arrived at EDR: 12/26/2017
Date Made Active in Reports: 02/09/2018
Number of Days to Update: 45

Source: Environmental Protection Agency
Telephone: (404) 562-8651
Last EDR Contact: 03/28/2018
Next Scheduled EDR Contact: 07/09/2018
Data Release Frequency: Quarterly

US ENG CONTROLS: Engineering Controls Sites List

A listing of sites with engineering controls in place. Engineering controls include various forms of caps, building foundations, liners, and treatment methods to create pathway elimination for regulated substances to enter environmental media or effect human health.

Date of Government Version: 02/13/2018
Date Data Arrived at EDR: 02/27/2018
Date Made Active in Reports: 05/11/2018
Number of Days to Update: 73

Source: Environmental Protection Agency
Telephone: 703-603-0695
Last EDR Contact: 02/27/2018
Next Scheduled EDR Contact: 06/11/2018
Data Release Frequency: Varies

US INST CONTROL: Sites with Institutional Controls

A listing of sites with institutional controls in place. Institutional controls include administrative measures, such as groundwater use restrictions, construction restrictions, property use restrictions, and post remediation care requirements intended to prevent exposure to contaminants remaining on site. Deed restrictions are generally required as part of the institutional controls.

Date of Government Version: 02/13/2018
Date Data Arrived at EDR: 02/27/2018
Date Made Active in Reports: 05/11/2018
Number of Days to Update: 73

Source: Environmental Protection Agency
Telephone: 703-603-0695
Last EDR Contact: 02/27/2018
Next Scheduled EDR Contact: 06/11/2018
Data Release Frequency: Varies

ERNS: Emergency Response Notification System

Emergency Response Notification System. ERNS records and stores information on reported releases of oil and hazardous substances.

Date of Government Version: 01/16/2018
Date Data Arrived at EDR: 01/19/2018
Date Made Active in Reports: 03/23/2018
Number of Days to Update: 63

Source: National Response Center, United States Coast Guard
Telephone: 202-267-2180
Last EDR Contact: 03/27/2018
Next Scheduled EDR Contact: 07/09/2018
Data Release Frequency: Quarterly

HMIRS: Hazardous Materials Information Reporting System

Hazardous Materials Incident Report System. HMIRS contains hazardous material spill incidents reported to DOT.

Date of Government Version: 01/19/2018
Date Data Arrived at EDR: 01/19/2018
Date Made Active in Reports: 03/23/2018
Number of Days to Update: 63

Source: U.S. Department of Transportation
Telephone: 202-366-4555
Last EDR Contact: 03/27/2018
Next Scheduled EDR Contact: 07/09/2018
Data Release Frequency: Quarterly

DOT OPS: Incident and Accident Data

Department of Transporation, Office of Pipeline Safety Incident and Accident data.

Date of Government Version: 07/31/2012
Date Data Arrived at EDR: 08/07/2012
Date Made Active in Reports: 09/18/2012
Number of Days to Update: 42

Source: Department of Transporation, Office of Pipeline Safety
Telephone: 202-366-4595
Last EDR Contact: 05/03/2018
Next Scheduled EDR Contact: 08/13/2018
Data Release Frequency: Varies

US CDL: Clandestine Drug Labs

A listing of clandestine drug lab locations. The U.S. Department of Justice ("the Department") provides this web site as a public service. It contains addresses of some locations where law enforcement agencies reported they found chemicals or other items that indicated the presence of either clandestine drug laboratories or dumpsites. In most cases, the source of the entries is not the Department, and the Department has not verified the entry and does not guarantee its accuracy. Members of the public must verify the accuracy of all entries by, for example, contacting local law enforcement and local health departments.

DRAFT

Date of Government Version: 02/22/2018
Date Data Arrived at EDR: 03/01/2018
Date Made Active in Reports: 05/11/2018
Number of Days to Update: 71

Source: Drug Enforcement Administration
Telephone: 202-307-1000
Last EDR Contact: 02/27/2018
Next Scheduled EDR Contact: 06/11/2018
Data Release Frequency: Quarterly

US BROWNFIELDS: A Listing of Brownfields Sites

Brownfields are real property, the expansion, redevelopment, or reuse of which may be complicated by the presence or potential presence of a hazardous substance, pollutant, or contaminant. Cleaning up and reinvesting in these properties takes development pressures off of undeveloped, open land, and both improves and protects the environment. Assessment, Cleanup and Redevelopment Exchange System (ACRES) stores information reported by EPA Brownfields grant recipients on brownfields properties assessed or cleaned up with grant funding as well as information on Targeted Brownfields Assessments performed by EPA Regions. A listing of ACRES Brownfield sites is obtained from Cleanups in My Community. Cleanups in My Community provides information on Brownfields properties for which information is reported back to EPA, as well as areas served by Brownfields grant programs.

Date of Government Version: 01/19/2018
Date Data Arrived at EDR: 01/19/2018
Date Made Active in Reports: 02/09/2018
Number of Days to Update: 21

Source: Environmental Protection Agency
Telephone: 202-566-2777
Last EDR Contact: 03/21/2018
Next Scheduled EDR Contact: 07/02/2018
Data Release Frequency: Semi-Annually

DOD: Department of Defense Sites

This data set consists of federally owned or administered lands, administered by the Department of Defense, that have any area equal to or greater than 640 acres of the United States, Puerto Rico, and the U.S. Virgin Islands.

Date of Government Version: 12/31/2005
Date Data Arrived at EDR: 11/10/2006
Date Made Active in Reports: 01/11/2007
Number of Days to Update: 62

Source: USGS
Telephone: 888-275-8747
Last EDR Contact: 04/13/2018
Next Scheduled EDR Contact: 07/23/2018
Data Release Frequency: Semi-Annually

FUDS: Formerly Used Defense Sites

The listing includes locations of Formerly Used Defense Sites properties where the US Army Corps of Engineers is actively working or will take necessary cleanup actions.

Date of Government Version: 01/31/2015
Date Data Arrived at EDR: 07/08/2015
Date Made Active in Reports: 10/13/2015
Number of Days to Update: 97

Source: U.S. Army Corps of Engineers
Telephone: 202-528-4285
Last EDR Contact: 02/21/2018
Next Scheduled EDR Contact: 06/04/2018
Data Release Frequency: Varies

LUCIS: Land Use Control Information System

LUCIS contains records of land use control information pertaining to the former Navy Base Realignment and Closure properties.

Date of Government Version: 02/16/2018
Date Data Arrived at EDR: 02/22/2018
Date Made Active in Reports: 05/11/2018
Number of Days to Update: 78

Source: Department of the Navy
Telephone: 843-820-7326
Last EDR Contact: 05/09/2018
Next Scheduled EDR Contact: 08/27/2018
Data Release Frequency: Varies

CONSENT: Superfund (CERCLA) Consent Decrees

Major legal settlements that establish responsibility and standards for cleanup at NPL (Superfund) sites. Released periodically by United States District Courts after settlement by parties to litigation matters.

Date of Government Version: 12/31/2017
Date Data Arrived at EDR: 01/24/2018
Date Made Active in Reports: 04/13/2018
Number of Days to Update: 79

Source: Department of Justice, Consent Decree Library
Telephone: Varies
Last EDR Contact: 04/06/2018
Next Scheduled EDR Contact: 07/02/2018
Data Release Frequency: Varies

DRAFT

ROD: Records Of Decision

Record of Decision. ROD documents mandate a permanent remedy at an NPL (Superfund) site containing technical and health information to aid in the cleanup.

Date of Government Version: 01/09/2018
Date Data Arrived at EDR: 02/06/2018
Date Made Active in Reports: 05/11/2018
Number of Days to Update: 94

Source: EPA
Telephone: 703-416-0223
Last EDR Contact: 04/27/2018
Next Scheduled EDR Contact: 06/18/2018
Data Release Frequency: Annually

UMTRA: Uranium Mill Tailings Sites

Uranium ore was mined by private companies for federal government use in national defense programs. When the mills shut down, large piles of the sand-like material (mill tailings) remain after uranium has been extracted from the ore. Levels of human exposure to radioactive materials from the piles are low; however, in some cases tailings were used as construction materials before the potential health hazards of the tailings were recognized.

Date of Government Version: 06/23/2017
Date Data Arrived at EDR: 10/11/2017
Date Made Active in Reports: 11/03/2017
Number of Days to Update: 23

Source: Department of Energy
Telephone: 505-845-0011
Last EDR Contact: 05/18/2018
Next Scheduled EDR Contact: 09/03/2018
Data Release Frequency: Varies

ODI: Open Dump Inventory

An open dump is defined as a disposal facility that does not comply with one or more of the Part 257 or Part 258 Subtitle D Criteria.

Date of Government Version: 06/30/1985
Date Data Arrived at EDR: 08/09/2004
Date Made Active in Reports: 09/17/2004
Number of Days to Update: 39

Source: Environmental Protection Agency
Telephone: 800-424-9346
Last EDR Contact: 06/09/2004
Next Scheduled EDR Contact: N/A
Data Release Frequency: No Update Planned

DEBRIS REGION 9: Torres Martinez Reservation Illegal Dump Site Locations

A listing of illegal dump sites location on the Torres Martinez Indian Reservation located in eastern Riverside County and northern Imperial County, California.

Date of Government Version: 01/12/2009
Date Data Arrived at EDR: 05/07/2009
Date Made Active in Reports: 09/21/2009
Number of Days to Update: 137

Source: EPA, Region 9
Telephone: 415-947-4219
Last EDR Contact: 04/18/2018
Next Scheduled EDR Contact: 08/06/2018
Data Release Frequency: No Update Planned

US MINES 3: Active Mines & Mineral Plants Database Listing

Active Mines and Mineral Processing Plant operations for commodities monitored by the Minerals Information Team of the USGS.

Date of Government Version: 04/14/2011
Date Data Arrived at EDR: 06/08/2011
Date Made Active in Reports: 09/13/2011
Number of Days to Update: 97

Source: USGS
Telephone: 703-648-7709
Last EDR Contact: 03/02/2018
Next Scheduled EDR Contact: 06/11/2018
Data Release Frequency: Varies

US MINES 2: Ferrous and Nonferrous Metal Mines Database Listing

This map layer includes ferrous (ferrous metal mines are facilities that extract ferrous metals, such as iron ore or molybdenum) and nonferrous (Nonferrous metal mines are facilities that extract nonferrous metals, such as gold, silver, copper, zinc, and lead) metal mines in the United States.

Date of Government Version: 12/05/2005
Date Data Arrived at EDR: 02/29/2008
Date Made Active in Reports: 04/18/2008
Number of Days to Update: 49

Source: USGS
Telephone: 703-648-7709
Last EDR Contact: 03/02/2018
Next Scheduled EDR Contact: 06/11/2018
Data Release Frequency: Varies

DRAFT

US MINES: Mines Master Index File

Contains all mine identification numbers issued for mines active or opened since 1971. The data also includes violation information.

Date of Government Version: 01/25/2018
Date Data Arrived at EDR: 02/28/2018
Date Made Active in Reports: 05/11/2018
Number of Days to Update: 72

Source: Department of Labor, Mine Safety and Health Administration
Telephone: 303-231-5959
Last EDR Contact: 02/28/2018
Next Scheduled EDR Contact: 06/11/2018
Data Release Frequency: Semi-Annually

TRIS: Toxic Chemical Release Inventory System

Toxic Release Inventory System. TRIS identifies facilities which release toxic chemicals to the air, water and land in reportable quantities under SARA Title III Section 313.

Date of Government Version: 12/31/2016
Date Data Arrived at EDR: 01/10/2018
Date Made Active in Reports: 01/12/2018
Number of Days to Update: 2

Source: EPA
Telephone: 202-566-0250
Last EDR Contact: 02/23/2018
Next Scheduled EDR Contact: 06/04/2018
Data Release Frequency: Annually

TSCA: Toxic Substances Control Act

Toxic Substances Control Act. TSCA identifies manufacturers and importers of chemical substances included on the TSCA Chemical Substance Inventory list. It includes data on the production volume of these substances by plant site.

Date of Government Version: 12/31/2016
Date Data Arrived at EDR: 06/21/2017
Date Made Active in Reports: 01/05/2018
Number of Days to Update: 198

Source: EPA
Telephone: 202-260-5521
Last EDR Contact: 03/23/2018
Next Scheduled EDR Contact: 07/02/2018
Data Release Frequency: Every 4 Years

FTTS: FIFRA/ TSCA Tracking System - FIFRA (Federal Insecticide, Fungicide, & Rodenticide Act)/TSCA (Toxic Substances Control Act)

FTTS tracks administrative cases and pesticide enforcement actions and compliance activities related to FIFRA, TSCA and EPCRA (Emergency Planning and Community Right-to-Know Act). To maintain currency, EDR contacts the Agency on a quarterly basis.

Date of Government Version: 04/09/2009
Date Data Arrived at EDR: 04/16/2009
Date Made Active in Reports: 05/11/2009
Number of Days to Update: 25

Source: EPA/Office of Prevention, Pesticides and Toxic Substances
Telephone: 202-566-1667
Last EDR Contact: 08/18/2017
Next Scheduled EDR Contact: 12/04/2017
Data Release Frequency: Quarterly

FTTS INSP: FIFRA/ TSCA Tracking System - FIFRA (Federal Insecticide, Fungicide, & Rodenticide Act)/TSCA (Toxic Substances Control Act)

A listing of FIFRA/TSCA Tracking System (FTTS) inspections and enforcements.

Date of Government Version: 04/09/2009
Date Data Arrived at EDR: 04/16/2009
Date Made Active in Reports: 05/11/2009
Number of Days to Update: 25

Source: EPA
Telephone: 202-566-1667
Last EDR Contact: 08/18/2017
Next Scheduled EDR Contact: 12/04/2017
Data Release Frequency: Quarterly

HIST FTTS: FIFRA/TSCA Tracking System Administrative Case Listing

A complete administrative case listing from the FIFRA/TSCA Tracking System (FTTS) for all ten EPA regions. The information was obtained from the National Compliance Database (NCDB). NCDB supports the implementation of FIFRA (Federal Insecticide, Fungicide, and Rodenticide Act) and TSCA (Toxic Substances Control Act). Some EPA regions are now closing out records. Because of that, and the fact that some EPA regions are not providing EPA Headquarters with updated records, it was decided to create a HIST FTTS database. It included records that may not be included in the newer FTTS database updates. This database is no longer updated.

DRAFT

Date of Government Version: 10/19/2006
Date Data Arrived at EDR: 03/01/2007
Date Made Active in Reports: 04/10/2007
Number of Days to Update: 40

Source: Environmental Protection Agency
Telephone: 202-564-2501
Last EDR Contact: 12/17/2007
Next Scheduled EDR Contact: 03/17/2008
Data Release Frequency: No Update Planned

HIST FTTS INSP: FIFRA/TSCA Tracking System Inspection & Enforcement Case Listing

A complete inspection and enforcement case listing from the FIFRA/TSCA Tracking System (FTTS) for all ten EPA regions. The information was obtained from the National Compliance Database (NCDB). NCDB supports the implementation of FIFRA (Federal Insecticide, Fungicide, and Rodenticide Act) and TSCA (Toxic Substances Control Act). Some EPA regions are now closing out records. Because of that, and the fact that some EPA regions are not providing EPA Headquarters with updated records, it was decided to create a HIST FTTS database. It included records that may not be included in the newer FTTS database updates. This database is no longer updated.

Date of Government Version: 10/19/2006
Date Data Arrived at EDR: 03/01/2007
Date Made Active in Reports: 04/10/2007
Number of Days to Update: 40

Source: Environmental Protection Agency
Telephone: 202-564-2501
Last EDR Contact: 12/17/2008
Next Scheduled EDR Contact: 03/17/2008
Data Release Frequency: No Update Planned

SSTS: Section 7 Tracking Systems

Section 7 of the Federal Insecticide, Fungicide and Rodenticide Act, as amended (92 Stat. 829) requires all registered pesticide-producing establishments to submit a report to the Environmental Protection Agency by March 1st each year. Each establishment must report the types and amounts of pesticides, active ingredients and devices being produced, and those having been produced and sold or distributed in the past year.

Date of Government Version: 12/31/2009
Date Data Arrived at EDR: 12/10/2010
Date Made Active in Reports: 02/25/2011
Number of Days to Update: 77

Source: EPA
Telephone: 202-564-4203
Last EDR Contact: 04/09/2018
Next Scheduled EDR Contact: 08/06/2018
Data Release Frequency: Annually

ICIS: Integrated Compliance Information System

The Integrated Compliance Information System (ICIS) supports the information needs of the national enforcement and compliance program as well as the unique needs of the National Pollutant Discharge Elimination System (NPDES) program.

Date of Government Version: 11/18/2016
Date Data Arrived at EDR: 11/23/2016
Date Made Active in Reports: 02/10/2017
Number of Days to Update: 79

Source: Environmental Protection Agency
Telephone: 202-564-2501
Last EDR Contact: 04/09/2018
Next Scheduled EDR Contact: 07/23/2018
Data Release Frequency: Quarterly

PADS: PCB Activity Database System

PCB Activity Database. PADS Identifies generators, transporters, commercial storers and/or brokers and disposers of PCB's who are required to notify the EPA of such activities.

Date of Government Version: 06/01/2017
Date Data Arrived at EDR: 06/09/2017
Date Made Active in Reports: 10/13/2017
Number of Days to Update: 126

Source: EPA
Telephone: 202-566-0500
Last EDR Contact: 04/13/2018
Next Scheduled EDR Contact: 07/23/2018
Data Release Frequency: Annually

MLTS: Material Licensing Tracking System

MLTS is maintained by the Nuclear Regulatory Commission and contains a list of approximately 8,100 sites which possess or use radioactive materials and which are subject to NRC licensing requirements. To maintain currency, EDR contacts the Agency on a quarterly basis.

Date of Government Version: 08/30/2016
Date Data Arrived at EDR: 09/08/2016
Date Made Active in Reports: 10/21/2016
Number of Days to Update: 43

Source: Nuclear Regulatory Commission
Telephone: 301-415-7169
Last EDR Contact: 05/03/2018
Next Scheduled EDR Contact: 08/20/2018
Data Release Frequency: Quarterly

DRAFT

RADINFO: Radiation Information Database

The Radiation Information Database (RADINFO) contains information about facilities that are regulated by U.S. Environmental Protection Agency (EPA) regulations for radiation and radioactivity.

Date of Government Version: 01/03/2018
Date Data Arrived at EDR: 01/04/2018
Date Made Active in Reports: 04/13/2018
Number of Days to Update: 99

Source: Environmental Protection Agency
Telephone: 202-343-9775
Last EDR Contact: 04/05/2018
Next Scheduled EDR Contact: 07/16/2018
Data Release Frequency: Quarterly

FINDS: Facility Index System/Facility Registry System

Facility Index System. FINDS contains both facility information and 'pointers' to other sources that contain more detail. EDR includes the following FINDS databases in this report: PCS (Permit Compliance System), AIRS (Aerometric Information Retrieval System), DOCKET (Enforcement Docket used to manage and track information on civil judicial enforcement cases for all environmental statutes), FURS (Federal Underground Injection Control), C-DOCKET (Criminal Docket System used to track criminal enforcement actions for all environmental statutes), FFIS (Federal Facilities Information System), STATE (State Environmental Laws and Statutes), and PADS (PCB Activity Data System).

Date of Government Version: 02/21/2018
Date Data Arrived at EDR: 02/23/2018
Date Made Active in Reports: 03/23/2018
Number of Days to Update: 28

Source: EPA
Telephone: (404) 562-9900
Last EDR Contact: 02/23/2018
Next Scheduled EDR Contact: 06/18/2018
Data Release Frequency: Quarterly

RAATS: RCRA Administrative Action Tracking System

RCRA Administration Action Tracking System. RAATS contains records based on enforcement actions issued under RCRA pertaining to major violators and includes administrative and civil actions brought by the EPA. For administration actions after September 30, 1995, data entry in the RAATS database was discontinued. EPA will retain a copy of the database for historical records. It was necessary to terminate RAATS because a decrease in agency resources made it impossible to continue to update the information contained in the database.

Date of Government Version: 04/17/1995
Date Data Arrived at EDR: 07/03/1995
Date Made Active in Reports: 08/07/1995
Number of Days to Update: 35

Source: EPA
Telephone: 202-564-4104
Last EDR Contact: 06/02/2008
Next Scheduled EDR Contact: 09/01/2008
Data Release Frequency: No Update Planned

RMP: Risk Management Plans

When Congress passed the Clean Air Act Amendments of 1990, it required EPA to publish regulations and guidance for chemical accident prevention at facilities using extremely hazardous substances. The Risk Management Program Rule (RMP Rule) was written to implement Section 112(r) of these amendments. The rule, which built upon existing industry codes and standards, requires companies of all sizes that use certain flammable and toxic substances to develop a Risk Management Program, which includes a(n): Hazard assessment that details the potential effects of an accidental release, an accident history of the last five years, and an evaluation of worst-case and alternative accidental releases; Prevention program that includes safety precautions and maintenance, monitoring, and employee training measures; and Emergency response program that spells out emergency health care, employee training measures and procedures for informing the public and response agencies (e.g the fire department) should an accident occur.

Date of Government Version: 11/02/2017
Date Data Arrived at EDR: 11/17/2017
Date Made Active in Reports: 12/08/2017
Number of Days to Update: 21

Source: Environmental Protection Agency
Telephone: 202-564-8600
Last EDR Contact: 04/20/2018
Next Scheduled EDR Contact: 08/06/2018
Data Release Frequency: Varies

BRS: Biennial Reporting System

The Biennial Reporting System is a national system administered by the EPA that collects data on the generation and management of hazardous waste. BRS captures detailed data from two groups: Large Quantity Generators (LQG) and Treatment, Storage, and Disposal Facilities.

DRAFT

Date of Government Version: 12/31/2015
Date Data Arrived at EDR: 02/22/2017
Date Made Active in Reports: 09/28/2017
Number of Days to Update: 218

Source: EPA/NTIS
Telephone: 800-424-9346
Last EDR Contact: 02/23/2018
Next Scheduled EDR Contact: 06/04/2018
Data Release Frequency: Biennially

UXO: Unexploded Ordnance Sites

A listing of unexploded ordnance site locations

Date of Government Version: 09/30/2016
Date Data Arrived at EDR: 10/31/2017
Date Made Active in Reports: 01/12/2018
Number of Days to Update: 73

Source: Department of Defense
Telephone: 703-704-1564
Last EDR Contact: 04/13/2018
Next Scheduled EDR Contact: 07/30/2018
Data Release Frequency: Varies

ABANDONED MINES: Abandoned Mines

An inventory of land and water impacted by past mining (primarily coal mining) is maintained by OSMRE to provide information needed to implement the Surface Mining Control and Reclamation Act of 1977 (SMCRA). The inventory contains information on the location, type, and extent of AML impacts, as well as, information on the cost associated with the reclamation of those problems. The inventory is based upon field surveys by State, Tribal, and OSMRE program officials. It is dynamic to the extent that it is modified as new problems are identified and existing problems are reclaimed.

Date of Government Version: 12/20/2017
Date Data Arrived at EDR: 12/21/2017
Date Made Active in Reports: 03/23/2018
Number of Days to Update: 92

Source: Department of Interior
Telephone: 202-208-2609
Last EDR Contact: 03/07/2018
Next Scheduled EDR Contact: 06/25/2018
Data Release Frequency: Quarterly

LEAD SMELTER 2: Lead Smelter Sites

A list of several hundred sites in the U.S. where secondary lead smelting was done from 1931and 1964. These sites may pose a threat to public health through ingestion or inhalation of contaminated soil or dust

Date of Government Version: 04/05/2001
Date Data Arrived at EDR: 10/27/2010
Date Made Active in Reports: 12/02/2010
Number of Days to Update: 36

Source: American Journal of Public Health
Telephone: 703-305-6451
Last EDR Contact: 12/02/2009
Next Scheduled EDR Contact: N/A
Data Release Frequency: No Update Planned

LEAD SMELTER 1: Lead Smelter Sites

A listing of former lead smelter site locations.

Date of Government Version: 01/09/2018
Date Data Arrived at EDR: 02/06/2018
Date Made Active in Reports: 03/02/2018
Number of Days to Update: 24

Source: Environmental Protection Agency
Telephone: 703-603-8787
Last EDR Contact: 04/27/2018
Next Scheduled EDR Contact: 07/16/2018
Data Release Frequency: Varies

2020 COR ACTION: 2020 Corrective Action Program List

The EPA has set ambitious goals for the RCRA Corrective Action program by creating the 2020 Corrective Action Universe. This RCRA cleanup baseline includes facilities expected to need corrective action. The 2020 universe contains a wide variety of sites. Some properties are heavily contaminated while others were contaminated but have since been cleaned up. Still others have not been fully investigated yet, and may require little or no remediation. Inclusion in the 2020 Universe does not necessarily imply failure on the part of a facility to meet its RCRA obligations.

Date of Government Version: 04/22/2013
Date Data Arrived at EDR: 03/03/2015
Date Made Active in Reports: 03/09/2015
Number of Days to Update: 6

Source: Environmental Protection Agency
Telephone: 703-308-4044
Last EDR Contact: 05/08/2018
Next Scheduled EDR Contact: 08/20/2018
Data Release Frequency: Varies

DRAFT

US HIST CDL: National Clandestine Laboratory Register

A listing of clandestine drug lab locations that have been removed from the DEAs National Clandestine Laboratory Register.

Date of Government Version: 02/22/2018
Date Data Arrived at EDR: 03/01/2018
Date Made Active in Reports: 05/11/2018
Number of Days to Update: 71

Source: Drug Enforcement Administration
Telephone: 202-307-1000
Last EDR Contact: 02/27/2018
Next Scheduled EDR Contact: 06/11/2018
Data Release Frequency: No Update Planned

IHS OPEN DUMPS: Open Dumps on Indian Land

A listing of all open dumps located on Indian Land in the United States.

Date of Government Version: 04/01/2014
Date Data Arrived at EDR: 08/06/2014
Date Made Active in Reports: 01/29/2015
Number of Days to Update: 176

Source: Department of Health & Human Serivces, Indian Health Service
Telephone: 301-443-1452
Last EDR Contact: 05/04/2018
Next Scheduled EDR Contact: 08/13/2018
Data Release Frequency: Varies

SCRD DRYCLEANERS: State Coalition for Remediation of Drycleaners Listing

The State Coalition for Remediation of Drycleaners was established in 1998, with support from the U.S. EPA Office of Superfund Remediation and Technology Innovation. It is comprised of representatives of states with established drycleaner remediation programs. Currently the member states are Alabama, Connecticut, Florida, Illinois, Kansas, Minnesota, Missouri, North Carolina, Oregon, South Carolina, Tennessee, Texas, and Wisconsin.

Date of Government Version: 01/01/2017
Date Data Arrived at EDR: 02/03/2017
Date Made Active in Reports: 04/07/2017
Number of Days to Update: 63

Source: Environmental Protection Agency
Telephone: 615-532-8599
Last EDR Contact: 05/15/2018
Next Scheduled EDR Contact: 08/27/2018
Data Release Frequency: Varies

FEMA UST: Underground Storage Tank Listing

A listing of all FEMA owned underground storage tanks.

Date of Government Version: 05/15/2017
Date Data Arrived at EDR: 05/30/2017
Date Made Active in Reports: 10/13/2017
Number of Days to Update: 136

Source: FEMA
Telephone: 202-646-5797
Last EDR Contact: 04/13/2018
Next Scheduled EDR Contact: 07/23/2018
Data Release Frequency: Varies

COAL ASH EPA: Coal Combustion Residues Surface Impoundments List

A listing of coal combustion residues surface impoundments with high hazard potential ratings.

Date of Government Version: 07/01/2014
Date Data Arrived at EDR: 09/10/2014
Date Made Active in Reports: 10/20/2014
Number of Days to Update: 40

Source: Environmental Protection Agency
Telephone: N/A
Last EDR Contact: 03/06/2018
Next Scheduled EDR Contact: 06/18/2018
Data Release Frequency: Varies

FEDERAL FACILITY: Federal Facility Site Information listing

A listing of National Priority List (NPL) and Base Realignment and Closure (BRAC) sites found in the Comprehensive Environmental Response, Compensation and Liability Information System (CERCLIS) Database where EPA Federal Facilities Restoration and Reuse Office is involved in cleanup activities.

Date of Government Version: 11/07/2016
Date Data Arrived at EDR: 01/05/2017
Date Made Active in Reports: 04/07/2017
Number of Days to Update: 92

Source: Environmental Protection Agency
Telephone: 703-603-8704
Last EDR Contact: 04/06/2018
Next Scheduled EDR Contact: 07/16/2018
Data Release Frequency: Varies

DRAFT

GOVERNMENT RECORDS SEARCHED / DATA CURRENCY TRACKING

COAL ASH DOE: Steam-Electric Plant Operation Data
A listing of power plants that store ash in surface ponds.

Date of Government Version: 12/31/2005
Date Data Arrived at EDR: 08/07/2009
Date Made Active in Reports: 10/22/2009
Number of Days to Update: 76

Source: Department of Energy
Telephone: 202-586-8719
Last EDR Contact: 03/09/2018
Next Scheduled EDR Contact: 06/18/2018
Data Release Frequency: Varies

US AIRS (AFS): Aerometric Information Retrieval System Facility Subsystem (AFS)
The database is a sub-system of Aerometric Information Retrieval System (AIRS). AFS contains compliance data on air pollution point sources regulated by the U.S. EPA and/or state and local air regulatory agencies. This information comes from source reports by various stationary sources of air pollution, such as electric power plants, steel mills, factories, and universities, and provides information about the air pollutants they produce. Action, air program, air program pollutant, and general level plant data. It is used to track emissions and compliance data from industrial plants.

Date of Government Version: 10/12/2016
Date Data Arrived at EDR: 10/26/2016
Date Made Active in Reports: 02/03/2017
Number of Days to Update: 100

Source: EPA
Telephone: 202-564-2496
Last EDR Contact: 09/26/2017
Next Scheduled EDR Contact: 01/08/2018
Data Release Frequency: Annually

US AIRS MINOR: Air Facility System Data
A listing of minor source facilities.

Date of Government Version: 10/12/2016
Date Data Arrived at EDR: 10/26/2016
Date Made Active in Reports: 02/03/2017
Number of Days to Update: 100

Source: EPA
Telephone: 202-564-2496
Last EDR Contact: 09/26/2017
Next Scheduled EDR Contact: 01/08/2018
Data Release Frequency: Annually

DOCKET HWC: Hazardous Waste Compliance Docket Listing
A complete list of the Federal Agency Hazardous Waste Compliance Docket Facilities.

Date of Government Version: 01/04/2018
Date Data Arrived at EDR: 01/19/2018
Date Made Active in Reports: 04/13/2018
Number of Days to Update: 84

Source: Environmental Protection Agency
Telephone: 202-564-0527
Last EDR Contact: 03/02/2018
Next Scheduled EDR Contact: 06/11/2018
Data Release Frequency: Varies

US FIN ASSUR: Financial Assurance Information
All owners and operators of facilities that treat, store, or dispose of hazardous waste are required to provide proof that they will have sufficient funds to pay for the clean up, closure, and post-closure care of their facilities.

Date of Government Version: 01/11/2018
Date Data Arrived at EDR: 01/19/2018
Date Made Active in Reports: 03/02/2018
Number of Days to Update: 42

Source: Environmental Protection Agency
Telephone: 202-566-1917
Last EDR Contact: 03/27/2018
Next Scheduled EDR Contact: 07/09/2018
Data Release Frequency: Quarterly

EPA WATCH LIST: EPA WATCH LIST
EPA maintains a "Watch List" to facilitate dialogue between EPA, state and local environmental agencies on enforcement matters relating to facilities with alleged violations identified as either significant or high priority. Being on the Watch List does not mean that the facility has actually violated the law only that an investigation by EPA or a state or local environmental agency has led those organizations to allege that an unproven violation has in fact occurred. Being on the Watch List does not represent a higher level of concern regarding the alleged violations that were detected, but instead indicates cases requiring additional dialogue between EPA, state and local agencies - primarily because of the length of time the alleged violation has gone unaddressed or unresolved.

DRAFT

Date of Government Version: 08/30/2013
Date Data Arrived at EDR: 03/21/2014
Date Made Active in Reports: 06/17/2014
Number of Days to Update: 88

Source: Environmental Protection Agency
Telephone: 617-520-3000
Last EDR Contact: 05/07/2018
Next Scheduled EDR Contact: 08/20/2018
Data Release Frequency: Quarterly

FUSRAP: Formerly Utilized Sites Remedial Action Program

DOE established the Formerly Utilized Sites Remedial Action Program (FUSRAP) in 1974 to remediate sites where radioactive contamination remained from Manhattan Project and early U.S. Atomic Energy Commission (AEC) operations.

Date of Government Version: 12/23/2016
Date Data Arrived at EDR: 12/27/2016
Date Made Active in Reports: 02/17/2017
Number of Days to Update: 52

Source: Department of Energy
Telephone: 202-586-3559
Last EDR Contact: 05/07/2018
Next Scheduled EDR Contact: 08/20/2018
Data Release Frequency: Varies

PCB TRANSFORMER: PCB Transformer Registration Database

The database of PCB transformer registrations that includes all PCB registration submittals.

Date of Government Version: 05/24/2017
Date Data Arrived at EDR: 11/30/2017
Date Made Active in Reports: 12/15/2017
Number of Days to Update: 15

Source: Environmental Protection Agency
Telephone: 202-566-0517
Last EDR Contact: 04/27/2018
Next Scheduled EDR Contact: 08/06/2018
Data Release Frequency: Varies

FUELS PROGRAM: EPA Fuels Program Registered Listing

This listing includes facilities that are registered under the Part 80 (Code of Federal Regulations) EPA Fuels Programs. All companies now are required to submit new and updated registrations.

Date of Government Version: 02/20/2018
Date Data Arrived at EDR: 02/21/2018
Date Made Active in Reports: 03/23/2018
Number of Days to Update: 30

Source: EPA
Telephone: 800-385-6164
Last EDR Contact: 02/21/2018
Next Scheduled EDR Contact: 06/04/2018
Data Release Frequency: Quarterly

ECHO: Enforcement & Compliance History Information

ECHO provides integrated compliance and enforcement information for about 800,000 regulated facilities nationwide.

Date of Government Version: 01/13/2018
Date Data Arrived at EDR: 01/19/2018
Date Made Active in Reports: 03/02/2018
Number of Days to Update: 42

Source: Environmental Protection Agency
Telephone: 202-564-2280
Last EDR Contact: 03/07/2018
Next Scheduled EDR Contact: 06/18/2018
Data Release Frequency: Quarterly

PRP: Potentially Responsible Parties

A listing of verified Potentially Responsible Parties

Date of Government Version: 10/25/2013
Date Data Arrived at EDR: 10/17/2014
Date Made Active in Reports: 10/20/2014
Number of Days to Update: 3

Source: EPA
Telephone: 202-564-6023
Last EDR Contact: 04/27/2018
Next Scheduled EDR Contact: 08/20/2018
Data Release Frequency: Quarterly

STATE AND LOCAL RECORDS

SHWS: Florida's State-Funded Action Sites

State Hazardous Waste Sites. State hazardous waste site records are the states' equivalent to CERCLIS. These sites may or may not already be listed on the federal CERCLIS list. Priority sites planned for cleanup using state funds (state equivalent of Superfund) are identified along with sites where cleanup will be paid for by potentially responsible parties. Available information varies by state.

DRAFT

Date of Government Version: 02/01/2018
Date Data Arrived at EDR: 02/21/2018
Date Made Active in Reports: 04/09/2018
Number of Days to Update: 47

Source: Department of Environmental Protection
Telephone: 850-488-0190
Last EDR Contact: 02/21/2018
Next Scheduled EDR Contact: 06/04/2018
Data Release Frequency: Semi-Annually

SWF/LF: Solid Waste Facility Database

Solid Waste Facilities/Landfill Sites. SWF/LF type records typically contain an inventory of solid waste disposal facilities or landfills in a particular state. Depending on the state, these may be active or inactive facilities or open dumps that failed to meet RCRA Subtitle D Section 4004 criteria for solid waste landfills or disposal sites.

Date of Government Version: 04/16/2018
Date Data Arrived at EDR: 04/17/2018
Date Made Active in Reports: 04/24/2018
Number of Days to Update: 7

Source: Department of Environmental Protection
Telephone: 850-922-7121
Last EDR Contact: 04/17/2018
Next Scheduled EDR Contact: 07/30/2018
Data Release Frequency: Quarterly

UIC: Underground Injection Wells Database Listing

A listing of Class I wells. Class I wells are used to inject hazardous waste, nonhazardous waste, or municipal waste below the lowermost USDW.

Date of Government Version: 01/23/2018
Date Data Arrived at EDR: 01/26/2018
Date Made Active in Reports: 02/28/2018
Number of Days to Update: 33

Source: Department of Environmental Protection
Telephone: 850-245-8655
Last EDR Contact: 04/18/2018
Next Scheduled EDR Contact: 08/06/2018
Data Release Frequency: Varies

SWRCY: Recycling Centers

A listing of recycling centers located in the state of Florida.

Date of Government Version: 01/10/2018
Date Data Arrived at EDR: 02/16/2018
Date Made Active in Reports: 04/09/2018
Number of Days to Update: 52

Source: Department of Environmental Protection
Telephone: 850-245-8718
Last EDR Contact: 04/20/2018
Next Scheduled EDR Contact: 07/30/2018
Data Release Frequency: Varies

LUST: Petroleum Contamination Detail Report

Leaking Underground Storage Tank Incident Reports. LUST records contain an inventory of reported leaking underground storage tank incidents. Not all states maintain these records, and the information stored varies by state.

Date of Government Version: 01/09/2018
Date Data Arrived at EDR: 01/31/2018
Date Made Active in Reports: 02/27/2018
Number of Days to Update: 27

Source: Department of Environmental Protection
Telephone: 850-245-8839
Last EDR Contact: 05/01/2018
Next Scheduled EDR Contact: 08/13/2018
Data Release Frequency: Quarterly

TANKS: Storage Tank Facility List

This listing includes storage tank facilities that do not have tank information. The tanks have either be closed or removed from the site, but the facilities were still registered at some point in history.

Date of Government Version: 04/09/2018
Date Data Arrived at EDR: 05/03/2018
Date Made Active in Reports: 05/21/2018
Number of Days to Update: 18

Source: Department of Environmental Protection
Telephone: 850-245-8841
Last EDR Contact: 05/03/2018
Next Scheduled EDR Contact: 08/13/2018
Data Release Frequency: Quarterly

UST: Storage Tank Facility Information

Registered Underground Storage Tanks. UST's are regulated under Subtitle I of the Resource Conservation and Recovery Act (RCRA) and must be registered with the state department responsible for administering the UST program. Available information varies by state program.

DRAFT

Date of Government Version: 04/09/2018
Date Data Arrived at EDR: 05/03/2018
Date Made Active in Reports: 05/21/2018
Number of Days to Update: 18

Source: Department of Environmental Protection
Telephone: 850-245-8839
Last EDR Contact: 05/03/2018
Next Scheduled EDR Contact: 08/13/2018
Data Release Frequency: Quarterly

LAST: Leaking Aboveground Storage Tank Listing

The file for Leaking Aboveground Storage Tanks. Please remember STCM does not track the source of the discharge so the agency provides a list of facilities with an aboveground tank and an open discharge split by facilities with aboveground tanks only and facilities with aboveground and underground tanks.

Date of Government Version: 01/29/2018
Date Data Arrived at EDR: 01/30/2018
Date Made Active in Reports: 02/27/2018
Number of Days to Update: 28

Source: Department of Environmental Protection
Telephone: 850-245-8799
Last EDR Contact: 04/25/2018
Next Scheduled EDR Contact: 08/13/2018
Data Release Frequency: Varies

AST: Storage Tank Facility Information

Registered Aboveground Storage Tanks.

Date of Government Version: 04/09/2018
Date Data Arrived at EDR: 05/03/2018
Date Made Active in Reports: 05/21/2018
Number of Days to Update: 18

Source: Department of Environmental Protection
Telephone: 850-245-8839
Last EDR Contact: 05/03/2018
Next Scheduled EDR Contact: 08/13/2018
Data Release Frequency: Quarterly

FL SITES: Sites List

This summary status report was developed from a number of lists including the Eckhardt list, the Moffit list, the EPA Hazardous Waste Sites list, EPA's Emergency & Remedial Response information System list (RCRA Section 3012) & existing department lists such as the obsolete uncontrolled Hazardous Waste Sites list. This list is no longer updated.

Date of Government Version: 12/31/1989
Date Data Arrived at EDR: 05/09/1994
Date Made Active in Reports: 08/04/1994
Number of Days to Update: 87

Source: Department of Environmental Protection
Telephone: 850-245-8705
Last EDR Contact: 03/24/1994
Next Scheduled EDR Contact: N/A
Data Release Frequency: No Update Planned

SPILLS: Oil and Hazardous Materials Incidents

Statewide oil and hazardous materials inland incidents.

Date of Government Version: 04/11/2018
Date Data Arrived at EDR: 04/13/2018
Date Made Active in Reports: 05/03/2018
Number of Days to Update: 20

Source: Department of Environmental Protection
Telephone: 850-245-2010
Last EDR Contact: 04/06/2018
Next Scheduled EDR Contact: 07/23/2018
Data Release Frequency: Semi-Annually

ENG CONTROLS: Institutional Controls Registry

The registry is a database of all contaminated sites in the state of Florida which are subject to engineering controls. Engineering Controls encompass a variety of engineered remedies to contain and/or reduce contamination, and/or physical barriers intended to limit access to property. ECs include fences, signs, guards, landfill caps, provision of potable water, slurry walls, sheet pile (vertical caps), pumping and treatment of groundwater, monitoring wells, and vapor extraction systems.

Date of Government Version: 04/02/2018
Date Data Arrived at EDR: 04/04/2018
Date Made Active in Reports: 04/24/2018
Number of Days to Update: 20

Source: Department of Environmental Protection
Telephone: 850-245-8927
Last EDR Contact: 04/04/2018
Next Scheduled EDR Contact: 07/16/2018
Data Release Frequency: Semi-Annually

DRAFT

Inst Control: Institutional Controls Registry

The registry is a database of all contaminated sites in the state of Florida which are subject to institutional and engineering controls.

Date of Government Version: 04/02/2018
Date Data Arrived at EDR: 04/04/2018
Date Made Active in Reports: 04/24/2018
Number of Days to Update: 20

Source: Department of Environmental Protection
Telephone: 850-245-8927
Last EDR Contact: 04/04/2018
Next Scheduled EDR Contact: 07/16/2018
Data Release Frequency: Semi-Annually

VCP: Voluntary Cleanup Sites

Listing of closed and active voluntary cleanup sites.

Date of Government Version: 03/20/2018
Date Data Arrived at EDR: 03/22/2018
Date Made Active in Reports: 04/09/2018
Number of Days to Update: 18

Source: Department of Environmental Protection
Telephone: 850-245-8705
Last EDR Contact: 05/16/2018
Next Scheduled EDR Contact: 09/03/2018
Data Release Frequency: Varies

PRIORITYCLEANERS: Priority Ranking List

The Florida Legislature has established a state-funded program to cleanup properties that are contaminated as a result of the operations of a drycleaning facility.

Date of Government Version: 01/04/2018
Date Data Arrived at EDR: 02/14/2018
Date Made Active in Reports: 02/15/2018
Number of Days to Update: 1

Source: Department of Environmental Protection
Telephone: 850-245-8927
Last EDR Contact: 05/16/2018
Next Scheduled EDR Contact: 08/27/2018
Data Release Frequency: Varies

DRYCLEANERS: Drycleaning Facilities

The Drycleaners database, maintained by the Department of Environmental Protection, provides information about permitted dry cleaner facilities.

Date of Government Version: 04/09/2018
Date Data Arrived at EDR: 04/24/2018
Date Made Active in Reports: 05/21/2018
Number of Days to Update: 27

Source: Department of Environmental Protection
Telephone: 850-245-8927
Last EDR Contact: 04/24/2018
Next Scheduled EDR Contact: 08/06/2018
Data Release Frequency: Semi-Annually

DEDB: Ethylene Dibromide Database Results

Ethylene dibromide (EDB), a soil fumigant, that has been detected in drinking water wells. The amount found exceeds the maximum contaminant level as stated in Chapter 62-550 or 520. It is a potential threat to public health when present in drinking water.

Date of Government Version: 04/02/2018
Date Data Arrived at EDR: 04/03/2018
Date Made Active in Reports: 04/24/2018
Number of Days to Update: 21

Source: Department of Environmental Protection
Telephone: 850-245-8335
Last EDR Contact: 03/29/2018
Next Scheduled EDR Contact: 07/02/2018
Data Release Frequency: Varies

BSRA: Brownfield Site Rehabilitation Agreements Listing

The BSRA provides DEP and the public assurance that site rehabilitation will be conducted in accordance with Florida Statutes and DEP's Contaminated Site Cleanup Criteria rule. In addition, the BSRA provides limited liability protection for the voluntary responsible party. The BSRA contains various commitments by the voluntary responsible party, including milestones for completion of site rehabilitation tasks and submittal of technical reports and plans.
It also contains a commitment by DEP to review technical reports according to an agreed upon schedule. Only those brownfield sites with an executed BSRA are eligible to apply for a voluntary cleanup tax credit incentive pursuant to Section 376.30781, Florida Statutes.

DRAFT

Date of Government Version: 02/21/2018
Date Data Arrived at EDR: 04/04/2018
Date Made Active in Reports: 04/30/2018
Number of Days to Update: 26

Source: Department of Environmental Protection
Telephone: 850-245-8934
Last EDR Contact: 04/04/2018
Next Scheduled EDR Contact: 07/16/2018
Data Release Frequency: Varies

BROWNFIELDS AREAS: Brownfields Areas Database

A "brownfield area" means a contiguous area of one or more brownfield sites, some of which may not be contaminated, that has been designated as such by a local government resolution. Such areas may include all or portions of community redevelopment areas, enterprise zones, empowerment zones, other such designated economically deprived communities and areas, and Environmental Protection Agency (EPA) designated brownfield pilot projects. This layer provides a polygon representation of the boundaries of these designated Brownfield Areas in Florida.

Date of Government Version: 02/28/2018
Date Data Arrived at EDR: 04/04/2018
Date Made Active in Reports: 04/30/2018
Number of Days to Update: 26

Source: Department of Environmental Protection
Telephone: 850-245-8934
Last EDR Contact: 04/04/2018
Next Scheduled EDR Contact: 07/16/2018
Data Release Frequency: Quarterly

BROWNFIELDS: Brownfields Sites Database

Brownfields are defined by the Florida Department of Environmental Protection (FDEP) as abandoned, idled, or underused industrial and commercial facilities where expansion or redevelopment is complicated by real or perceived environmental contamination.

Date of Government Version: 02/25/2018
Date Data Arrived at EDR: 04/04/2018
Date Made Active in Reports: 04/30/2018
Number of Days to Update: 26

Source: Department of Environmental Protection
Telephone: 850-245-8927
Last EDR Contact: 04/04/2018
Next Scheduled EDR Contact: 07/16/2018
Data Release Frequency: Semi-Annually

WASTEWATER: Wastewater Facility Regulation Database

Domestic and industrial wastewater facilities.

Date of Government Version: 02/01/2018
Date Data Arrived at EDR: 02/07/2018
Date Made Active in Reports: 02/28/2018
Number of Days to Update: 21

Source: Department of Environmental Protection
Telephone: 850-245-8600
Last EDR Contact: 05/08/2018
Next Scheduled EDR Contact: 08/20/2018
Data Release Frequency: Quarterly

AIRS: Permitted Facilities Listing

A listing of Air Resources Management permits.

Date of Government Version: 01/29/2018
Date Data Arrived at EDR: 01/30/2018
Date Made Active in Reports: 02/26/2018
Number of Days to Update: 27

Source: Department of Environmental Protection
Telephone: 850-921-9558
Last EDR Contact: 04/25/2018
Next Scheduled EDR Contact: 08/13/2018
Data Release Frequency: Varies

TIER 2: Tier 2 Facility Listing

A listing of facilities which store or manufacture hazardous materials that submit a chemical inventory report.

Date of Government Version: 12/31/2016
Date Data Arrived at EDR: 06/23/2017
Date Made Active in Reports: 08/02/2017
Number of Days to Update: 40

Source: Department of Environmental Protection
Telephone: 850-413-9970
Last EDR Contact: 03/07/2018
Next Scheduled EDR Contact: 06/25/2018
Data Release Frequency: Varies

FL Cattle Dip. Vats: Cattle Dipping Vats

From the 1910's through the 1950's, these vats were filled with an arsenic solution for the control and eradication of the cattle fever tick. Other pesticides, such as DDT, were also widely used. By State law, all cattle, horses, mules, goats, and other susceptible animals were required to be dipped every 14 days. Under certain circumstances, the arsenic and other pesticides remaining at the site may present an environmental or public health hazard.

DRAFT

Date of Government Version: 01/19/2017
Date Data Arrived at EDR: 01/09/2018
Date Made Active in Reports: 01/19/2018
Number of Days to Update: 10

Source: Department of Environmental Protection
Telephone: 850-245-4444
Last EDR Contact: 04/13/2018
Next Scheduled EDR Contact: 07/23/2018
Data Release Frequency: No Update Planned

ASBESTOS: Asbestos Notification Listing
Asbestos sites

Date of Government Version: 02/15/2018
Date Data Arrived at EDR: 02/20/2018
Date Made Active in Reports: 04/04/2018
Number of Days to Update: 43

Source: Department of Environmental Protection
Telephone: 850-717-9086
Last EDR Contact: 05/16/2018
Next Scheduled EDR Contact: 09/03/2018
Data Release Frequency: Varies

DWM CONTAM: DWM CONTAMINATED SITES
A listing of active or known sites. The listing includes sites that need cleanup but are not actively being working on because the agency currently does not have funding (primarily petroleum and drycleaning).

Date of Government Version: 09/30/2017
Date Data Arrived at EDR: 10/31/2017
Date Made Active in Reports: 01/19/2018
Number of Days to Update: 80

Source: Department of Environmental Protection
Telephone: 850-245-7503
Last EDR Contact: 05/21/2018
Next Scheduled EDR Contact: 07/23/2018
Data Release Frequency: Varies

RESP PARTY: Responsible Party Sites Listing
Open, inactive and closed responsible party sites

Date of Government Version: 04/02/2018
Date Data Arrived at EDR: 04/04/2018
Date Made Active in Reports: 04/24/2018
Number of Days to Update: 20

Source: Department of Environmental Protection
Telephone: 850-245-8758
Last EDR Contact: 04/04/2018
Next Scheduled EDR Contact: 07/16/2018
Data Release Frequency: Quarterly

FF TANKS: Federal Facilities Listing
A listing of federal facilities with storage tanks.

Date of Government Version: 03/21/2018
Date Data Arrived at EDR: 03/27/2018
Date Made Active in Reports: 04/09/2018
Number of Days to Update: 13

Source: Department of Environmental Protection
Telephone: 850-245-8250
Last EDR Contact: 03/22/2018
Next Scheduled EDR Contact: 07/09/2018
Data Release Frequency: Quarterly

SITE INV SITES: Site Investigation Section Sites Listing
Statewide coverage of Site Investigation Section (SIS) sites. Site Investigation is a Section within the Bureau of Waste Cleanup, Division of Waste Management. SIS provides technical support to FDEP District Waste Cleanup Programs and conducts contamination assessments throughout the state.

Date of Government Version: 02/20/2018
Date Data Arrived at EDR: 02/21/2018
Date Made Active in Reports: 04/09/2018
Number of Days to Update: 47

Source: Department of Environmental Protection
Telephone: 850-245-8953
Last EDR Contact: 02/21/2018
Next Scheduled EDR Contact: 06/04/2018
Data Release Frequency: Quarterly

CLEANUP SITES: DEP Cleanup Sites - Contamination Locator Map Listing
This listing includes the locations of waste cleanup sites from various programs. The source of the cleanup site data includes Hazardous Waste programs, Site Investigation Section, Compliance and Enforcement Tracking, Drycleaning State Funded Cleanup Program (possibly other state funded cleanup), Storage Tank Contamination Monitoring.

DRAFT

Date of Government Version: 02/25/2018
Date Data Arrived at EDR: 02/27/2018
Date Made Active in Reports: 04/09/2018
Number of Days to Update: 41

Source: Department of Environmental Protection
Telephone: 866-282-0787
Last EDR Contact: 02/27/2018
Next Scheduled EDR Contact: 06/11/2018
Data Release Frequency: Quarterly

TRIBAL RECORDS

INDIAN RESERV: Indian Reservations

This map layer portrays Indian administered lands of the United States that have any area equal to or greater than 640 acres.

Date of Government Version: 12/31/2014
Date Data Arrived at EDR: 07/14/2015
Date Made Active in Reports: 01/10/2017
Number of Days to Update: 546

Source: USGS
Telephone: 202-208-3710
Last EDR Contact: 04/11/2018
Next Scheduled EDR Contact: 07/23/2018
Data Release Frequency: Semi-Annually

INDIAN ODI: Report on the Status of Open Dumps on Indian Lands

Location of open dumps on Indian land.

Date of Government Version: 12/31/1998
Date Data Arrived at EDR: 12/03/2007
Date Made Active in Reports: 01/24/2008
Number of Days to Update: 52

Source: Environmental Protection Agency
Telephone: 703-308-8245
Last EDR Contact: 01/30/2018
Next Scheduled EDR Contact: 05/14/2018
Data Release Frequency: Varies

INDIAN LUST R5: Leaking Underground Storage Tanks on Indian Land

Leaking underground storage tanks located on Indian Land in Michigan, Minnesota and Wisconsin.

Date of Government Version: 10/16/2017
Date Data Arrived at EDR: 01/23/2018
Date Made Active in Reports: 04/13/2018
Number of Days to Update: 80

Source: EPA, Region 5
Telephone: 312-886-7439
Last EDR Contact: 05/18/2018
Next Scheduled EDR Contact: 08/06/2018
Data Release Frequency: Varies

INDIAN LUST R1: Leaking Underground Storage Tanks on Indian Land

A listing of leaking underground storage tank locations on Indian Land.

Date of Government Version: 10/14/2017
Date Data Arrived at EDR: 01/23/2018
Date Made Active in Reports: 04/13/2018
Number of Days to Update: 80

Source: EPA Region 1
Telephone: 617-918-1313
Last EDR Contact: 05/18/2018
Next Scheduled EDR Contact: 08/06/2018
Data Release Frequency: Varies

INDIAN LUST R10: Leaking Underground Storage Tanks on Indian Land

LUSTs on Indian land in Alaska, Idaho, Oregon and Washington.

Date of Government Version: 10/24/2017
Date Data Arrived at EDR: 01/23/2018
Date Made Active in Reports: 04/13/2018
Number of Days to Update: 80

Source: EPA Region 10
Telephone: 206-553-2857
Last EDR Contact: 05/18/2018
Next Scheduled EDR Contact: 08/06/2018
Data Release Frequency: Varies

INDIAN LUST R9: Leaking Underground Storage Tanks on Indian Land

LUSTs on Indian land in Arizona, California, New Mexico and Nevada

Date of Government Version: 09/30/2017
Date Data Arrived at EDR: 01/23/2018
Date Made Active in Reports: 04/13/2018
Number of Days to Update: 80

Source: Environmental Protection Agency
Telephone: 415-972-3372
Last EDR Contact: 05/18/2018
Next Scheduled EDR Contact: 08/06/2018
Data Release Frequency: Varies

DRAFT

INDIAN LUST R8: Leaking Underground Storage Tanks on Indian Land
LUSTs on Indian land in Colorado, Montana, North Dakota, South Dakota, Utah and Wyoming.

Date of Government Version: 10/12/2017
Date Data Arrived at EDR: 01/23/2018
Date Made Active in Reports: 04/13/2018
Number of Days to Update: 80
Source: EPA Region 8
Telephone: 303-312-6271
Last EDR Contact: 05/18/2018
Next Scheduled EDR Contact: 08/06/2018
Data Release Frequency: Varies

INDIAN LUST R7: Leaking Underground Storage Tanks on Indian Land
LUSTs on Indian land in Iowa, Kansas, and Nebraska

Date of Government Version: 10/12/2017
Date Data Arrived at EDR: 01/23/2018
Date Made Active in Reports: 04/13/2018
Number of Days to Update: 80
Source: EPA Region 7
Telephone: 913-551-7003
Last EDR Contact: 05/18/2018
Next Scheduled EDR Contact: 08/06/2018
Data Release Frequency: Varies

INDIAN LUST R6: Leaking Underground Storage Tanks on Indian Land
LUSTs on Indian land in New Mexico and Oklahoma.

Date of Government Version: 01/06/2018
Date Data Arrived at EDR: 01/23/2018
Date Made Active in Reports: 04/13/2018
Number of Days to Update: 80
Source: EPA Region 6
Telephone: 214-665-6597
Last EDR Contact: 05/18/2018
Next Scheduled EDR Contact: 08/06/2018
Data Release Frequency: Varies

INDIAN LUST R4: Leaking Underground Storage Tanks on Indian Land
LUSTs on Indian land in Florida, Mississippi and North Carolina.

Date of Government Version: 10/14/2017
Date Data Arrived at EDR: 01/23/2018
Date Made Active in Reports: 04/13/2018
Number of Days to Update: 80
Source: EPA Region 4
Telephone: 404-562-8677
Last EDR Contact: 05/16/2018
Next Scheduled EDR Contact: 08/06/2018
Data Release Frequency: Varies

INDIAN UST R1: Underground Storage Tanks on Indian Land
The Indian Underground Storage Tank (UST) database provides information about underground storage tanks on Indian land in EPA Region 1 (Connecticut, Maine, Massachusetts, New Hampshire, Rhode Island, Vermont and ten Tribal Nations).

Date of Government Version: 10/14/2017
Date Data Arrived at EDR: 01/23/2018
Date Made Active in Reports: 04/13/2018
Number of Days to Update: 80
Source: EPA, Region 1
Telephone: 617-918-1313
Last EDR Contact: 05/18/2018
Next Scheduled EDR Contact: 08/06/2018
Data Release Frequency: Varies

INDIAN UST R7: Underground Storage Tanks on Indian Land
The Indian Underground Storage Tank (UST) database provides information about underground storage tanks on Indian land in EPA Region 7 (Iowa, Kansas, Missouri, Nebraska, and 9 Tribal Nations).

Date of Government Version: 01/13/2018
Date Data Arrived at EDR: 01/23/2018
Date Made Active in Reports: 04/13/2018
Number of Days to Update: 80
Source: EPA Region 7
Telephone: 913-551-7003
Last EDR Contact: 05/18/2018
Next Scheduled EDR Contact: 08/06/2018
Data Release Frequency: Varies

INDIAN UST R10: Underground Storage Tanks on Indian Land
The Indian Underground Storage Tank (UST) database provides information about underground storage tanks on Indian land in EPA Region 10 (Alaska, Idaho, Oregon, Washington, and Tribal Nations).

DRAFT

Date of Government Version: 10/24/2017
Date Data Arrived at EDR: 01/23/2018
Date Made Active in Reports: 04/13/2018
Number of Days to Update: 80

Source: EPA Region 10
Telephone: 206-553-2857
Last EDR Contact: 05/18/2018
Next Scheduled EDR Contact: 08/06/2018
Data Release Frequency: Varies

INDIAN UST R9: Underground Storage Tanks on Indian Land

The Indian Underground Storage Tank (UST) database provides information about underground storage tanks on Indian land in EPA Region 9 (Arizona, California, Hawaii, Nevada, the Pacific Islands, and Tribal Nations).

Date of Government Version: 09/30/2017
Date Data Arrived at EDR: 01/23/2018
Date Made Active in Reports: 04/13/2018
Number of Days to Update: 80

Source: EPA Region 9
Telephone: 415-972-3368
Last EDR Contact: 05/18/2018
Next Scheduled EDR Contact: 08/06/2018
Data Release Frequency: Varies

INDIAN UST R8: Underground Storage Tanks on Indian Land

The Indian Underground Storage Tank (UST) database provides information about underground storage tanks on Indian land in EPA Region 8 (Colorado, Montana, North Dakota, South Dakota, Utah, Wyoming and 27 Tribal Nations).

Date of Government Version: 10/12/2017
Date Data Arrived at EDR: 01/23/2018
Date Made Active in Reports: 04/13/2018
Number of Days to Update: 80

Source: EPA Region 8
Telephone: 303-312-6137
Last EDR Contact: 05/18/2018
Next Scheduled EDR Contact: 08/06/2018
Data Release Frequency: Varies

INDIAN UST R4: Underground Storage Tanks on Indian Land

The Indian Underground Storage Tank (UST) database provides information about underground storage tanks on Indian land in EPA Region 4 (Alabama, Florida, Georgia, Kentucky, Mississippi, North Carolina, South Carolina, Tennessee and Tribal Nations)

Date of Government Version: 10/14/2017
Date Data Arrived at EDR: 01/23/2018
Date Made Active in Reports: 04/13/2018
Number of Days to Update: 80

Source: EPA Region 4
Telephone: 404-562-9424
Last EDR Contact: 05/16/2018
Next Scheduled EDR Contact: 08/06/2018
Data Release Frequency: Varies

INDIAN UST R5: Underground Storage Tanks on Indian Land

The Indian Underground Storage Tank (UST) database provides information about underground storage tanks on Indian land in EPA Region 5 (Michigan, Minnesota and Wisconsin and Tribal Nations).

Date of Government Version: 10/16/2017
Date Data Arrived at EDR: 01/23/2018
Date Made Active in Reports: 04/13/2018
Number of Days to Update: 80

Source: EPA Region 5
Telephone: 312-886-6136
Last EDR Contact: 05/18/2018
Next Scheduled EDR Contact: 08/06/2018
Data Release Frequency: Varies

INDIAN UST R6: Underground Storage Tanks on Indian Land

The Indian Underground Storage Tank (UST) database provides information about underground storage tanks on Indian land in EPA Region 6 (Louisiana, Arkansas, Oklahoma, New Mexico, Texas and 65 Tribes).

Date of Government Version: 04/24/2017
Date Data Arrived at EDR: 07/27/2017
Date Made Active in Reports: 12/08/2017
Number of Days to Update: 134

Source: EPA Region 6
Telephone: 214-665-7591
Last EDR Contact: 05/18/2018
Next Scheduled EDR Contact: 08/06/2018
Data Release Frequency: Varies

INDIAN VCP R7: Voluntary Cleanup Priority Lisitng

A listing of voluntary cleanup priority sites located on Indian Land located in Region 7.

DRAFT

Date of Government Version: 03/20/2008
Date Data Arrived at EDR: 04/22/2008
Date Made Active in Reports: 05/19/2008
Number of Days to Update: 27

Source: EPA, Region 7
Telephone: 913-551-7365
Last EDR Contact: 04/20/2009
Next Scheduled EDR Contact: 07/20/2009
Data Release Frequency: Varies

INDIAN VCP R1: Voluntary Cleanup Priority Listing

A listing of voluntary cleanup priority sites located on Indian Land located in Region 1.

Date of Government Version: 07/27/2015
Date Data Arrived at EDR: 09/29/2015
Date Made Active in Reports: 02/18/2016
Number of Days to Update: 142

Source: EPA, Region 1
Telephone: 617-918-1102
Last EDR Contact: 03/21/2018
Next Scheduled EDR Contact: 07/09/2018
Data Release Frequency: Varies

EDR PROPRIETARY RECORDS

EDR MGP: EDR Proprietary Manufactured Gas Plants

The EDR Proprietary Manufactured Gas Plant Database includes records of coal gas plants (manufactured gas plants) compiled by EDR's researchers. Manufactured gas sites were used in the United States from the 1800's to 1950's to produce a gas that could be distributed and used as fuel. These plants used whale oil, rosin, coal, or a mixture of coal, oil, and water that also produced a significant amount of waste. Many of the byproducts of the gas production, such as coal tar (oily waste containing volatile and non-volatile chemicals), sludges, oils and other compounds are potentially hazardous to human health and the environment. The byproduct from this process was frequently disposed of directly at the plant site and can remain or spread slowly, serving as a continuous source of soil and groundwater contamination.

Date of Government Version: N/A
Date Data Arrived at EDR: N/A
Date Made Active in Reports: N/A
Number of Days to Update: N/A

Source: EDR, Inc.
Telephone: N/A
Last EDR Contact: N/A
Next Scheduled EDR Contact: N/A
Data Release Frequency: No Update Planned

EDR Hist Auto: EDR Exclusive Historical Auto Stations

EDR has searched selected national collections of business directories and has collected listings of potential gas station/filling station/service station sites that were available to EDR researchers. EDR's review was limited to those categories of sources that might, in EDR's opinion, include gas station/filling station/service station establishments. The categories reviewed included, but were not limited to gas, gas station, gasoline station, filling station, auto, automobile repair, auto service station, service station, etc. This database falls within a category of information EDR classifies as "High Risk Historical Records", or HRHR. EDR's HRHR effort presents unique and sometimes proprietary data about past sites and operations that typically create environmental concerns, but may not show up in current government records searches.

Date of Government Version: N/A
Date Data Arrived at EDR: N/A
Date Made Active in Reports: N/A
Number of Days to Update: N/A

Source: EDR, Inc.
Telephone: N/A
Last EDR Contact: N/A
Next Scheduled EDR Contact: N/A
Data Release Frequency: Varies

EDR Hist Cleaner: EDR Exclusive Historical Cleaners

EDR has searched selected national collections of business directories and has collected listings of potential dry cleaner sites that were available to EDR researchers. EDR's review was limited to those categories of sources that might, in EDR's opinion, include dry cleaning establishments. The categories reviewed included, but were not limited to dry cleaners, cleaners, laundry, laundromat, cleaning/laundry, wash & dry etc. This database falls within a category of information EDR classifies as "High Risk Historical Records", or HRHR. EDR's HRHR effort presents unique and sometimes proprietary data about past sites and operations that typically create environmental concerns, but may not show up in current government records searches.

Date of Government Version: N/A
Date Data Arrived at EDR: N/A
Date Made Active in Reports: N/A
Number of Days to Update: N/A

Source: EDR, Inc.
Telephone: N/A
Last EDR Contact: N/A
Next Scheduled EDR Contact: N/A
Data Release Frequency: Varies

DRAFT

RGA LF: Recovered Government Archive Solid Waste Facilities List

The EDR Recovered Government Archive Landfill database provides a list of landfills derived from historical databases and includes many records that no longer appear in current government lists. Compiled from Records formerly available from the Department of Environmental Protection in Floridia.

Date of Government Version: N/A
Date Data Arrived at EDR: 07/01/2013
Date Made Active in Reports: 01/10/2014
Number of Days to Update: 193

Source: Department of Environmental Protection
Telephone: N/A
Last EDR Contact: 06/01/2012
Next Scheduled EDR Contact: N/A
Data Release Frequency: Varies

RGA HWS: Recovered Government Archive State Hazardous Waste Facilities List

The EDR Recovered Government Archive State Hazardous Waste database provides a list of SHWS incidents derived from historical databases and includes many records that no longer appear in current government lists. Compiled from Records formerly available from the Department of Environmental Protection in Floridia.

Date of Government Version: N/A
Date Data Arrived at EDR: 07/01/2013
Date Made Active in Reports: 12/30/2013
Number of Days to Update: 182

Source: Department of Environmental Protection
Telephone: N/A
Last EDR Contact: 06/01/2012
Next Scheduled EDR Contact: N/A
Data Release Frequency: Varies

RGA LUST: Recovered Government Archive Leaking Underground Storage Tank

The EDR Recovered Government Archive Leaking Underground Storage Tank database provides a list of LUST incidents derived from historical databases and includes many records that no longer appear in current government lists. Compiled from Records formerly available from the Department of Environmental Protection in Floridia.

Date of Government Version: N/A
Date Data Arrived at EDR: 07/01/2013
Date Made Active in Reports: 12/30/2013
Number of Days to Update: 182

Source: Department of Environmental Protection
Telephone: N/A
Last EDR Contact: 06/01/2012
Next Scheduled EDR Contact: N/A
Data Release Frequency: Varies

COUNTY RECORDS

ALACHUA COUNTY:

Facility List

List of all regulated facilities in Alachua County.

Date of Government Version: 03/22/2018
Date Data Arrived at EDR: 03/27/2018
Date Made Active in Reports: 04/05/2018
Number of Days to Update: 9

Source: Alachua County Environmental Protection Department
Telephone: 352-264-6800
Last EDR Contact: 03/22/2018
Next Scheduled EDR Contact: 07/09/2018
Data Release Frequency: Annually

BROWARD COUNTY:

Aboveground Storage Tanks

Aboveground storage tank locations in Broward County.

Date of Government Version: 12/04/2017
Date Data Arrived at EDR: 01/19/2018
Date Made Active in Reports: 02/26/2018
Number of Days to Update: 38

Source: Broward County Environmental Protection Department
Telephone: 954-818-7509
Last EDR Contact: 02/22/2018
Next Scheduled EDR Contact: 06/11/2018
Data Release Frequency: Varies

Semi-Annual Inventory Report on Contaminated Locations

Early Detection Incentive/Environmental Assessment Remediation. This report monitors the status and remediation progress of known contaminated locations within Broward County. Sites listed by the US EPA, the Florida Department of Environmental Protection, and sites licensed for contamination assessment and cleanup by the Division of Pollution Prevention and Remediation Programs of the Department.

DRAFT

Date of Government Version: 02/26/2018
Date Data Arrived at EDR: 02/27/2018
Date Made Active in Reports: 04/05/2018
Number of Days to Update: 37
Source: Broward County Environmental Protection Department
Telephone: 954-818-7509
Last EDR Contact: 02/27/2018
Next Scheduled EDR Contact: 06/11/2018
Data Release Frequency: Semi-Annually

Hazardous Material Sites
HM sites use or store greater than 25 gallons of hazardous materials per month.

Date of Government Version: 12/04/2017
Date Data Arrived at EDR: 01/19/2018
Date Made Active in Reports: 02/26/2018
Number of Days to Update: 38
Source: Broward County Environmental Protection Department
Telephone: 954-818-7509
Last EDR Contact: 02/22/2018
Next Scheduled EDR Contact: 06/11/2018
Data Release Frequency: Annually

Notice Of Violations Sites
NOV facilities have received a notice of violation letter under the Broward County Chapter 27 Code.

Date of Government Version: 12/04/2017
Date Data Arrived at EDR: 01/19/2018
Date Made Active in Reports: 02/26/2018
Number of Days to Update: 38
Source: Broward County Environmental Protection Department
Telephone: 954-818-7509
Last EDR Contact: 02/22/2018
Next Scheduled EDR Contact: 06/11/2018
Data Release Frequency: Annually

Underground Storage Tanks
All known regulated storage tanks within Broward County, including those tanks that have been closed

Date of Government Version: 12/04/2017
Date Data Arrived at EDR: 01/19/2018
Date Made Active in Reports: 02/26/2018
Number of Days to Update: 38
Source: Broward County Environmental Protection Department
Telephone: 954-818-7509
Last EDR Contact: 02/22/2018
Next Scheduled EDR Contact: 06/11/2018
Data Release Frequency: Varies

HILLSBOROUGH COUNTY:

Hillsborough County LF
Hillsborough county landfill sites.

Date of Government Version: 01/04/2018
Date Data Arrived at EDR: 01/09/2018
Date Made Active in Reports: 01/22/2018
Number of Days to Update: 13
Source: Hillsborough County Environmental Protection Commission
Telephone: 813-627-2600
Last EDR Contact: 04/06/2018
Next Scheduled EDR Contact: 07/23/2018
Data Release Frequency: Varies

MIAMI-DADE COUNTY:

Air Permit Sites
Facilities that release or have a potential to release pollutants.

Date of Government Version: 02/26/2018
Date Data Arrived at EDR: 02/27/2018
Date Made Active in Reports: 04/04/2018
Number of Days to Update: 36
Source: Department of Environmental Resources Management
Telephone: 305-372-6755
Last EDR Contact: 02/27/2018
Next Scheduled EDR Contact: 06/11/2018
Data Release Frequency: Semi-Annually

Agricultural Waste Listing
A listing of agricultural waste sites

DRAFT

Date of Government Version: 02/26/2018
Date Data Arrived at EDR: 02/27/2018
Date Made Active in Reports: 05/11/2018
Number of Days to Update: 73

Source: Miami-Dade County Division of Environmental Resources Management
Telephone: 305-372-6715
Last EDR Contact: 02/27/2018
Next Scheduled EDR Contact: 06/11/2018
Data Release Frequency: Varies

Liquid Waste Transporter List

The Liquid Waste Transporter permit regulates the transportation of various types of liquid and solid waste, including hazardous waste, waste oil and oily waste waters, septic and grease trap waste, biomedical waste, spent radiator fluid, photo chemical waste, dry sewage sludge, and other types of non-hazardous industrial waste. The Liquid Waste Transporter permits needed to protect the environment and the public from improperly handled and transported waste.

Date of Government Version: 02/26/2018
Date Data Arrived at EDR: 02/27/2018
Date Made Active in Reports: 04/04/2018
Number of Days to Update: 36

Source: DERM
Telephone: 305-372-6755
Last EDR Contact: 02/27/2018
Next Scheduled EDR Contact: 06/11/2018
Data Release Frequency: Quarterly

Grease Trap Sites

Any non-residential facility that discharges waste to a sanitary sewer.

Date of Government Version: 02/26/2018
Date Data Arrived at EDR: 02/27/2018
Date Made Active in Reports: 04/04/2018
Number of Days to Update: 36

Source: Dade County Dept. of Env. Resources Mgmt.
Telephone: 305-372-6508
Last EDR Contact: 02/27/2018
Next Scheduled EDR Contact: 06/11/2018
Data Release Frequency: Semi-Annually

Marine Facilities Operating Permit

What is this permit used for? Miami-Dade County Ordinance 89-104 and Section 24-18 of the Code of Miami-Dade County require the following types of marine facilities to obtain annual operating permits from DERM: All recreational boat docking facilities with ten (10) or more boat slips, moorings, davit spaces, and vessel tie-up spaces. All boat storage facilities contiguous to tidal waters in Miami-Dade County with ten (10) or more dry storage spaces including boatyards and boat manufacturing facilities.

Date of Government Version: 02/26/2018
Date Data Arrived at EDR: 02/27/2018
Date Made Active in Reports: 04/04/2018
Number of Days to Update: 36

Source: DERM
Telephone: 305-372-3576
Last EDR Contact: 02/27/2018
Next Scheduled EDR Contact: 06/11/2018
Data Release Frequency: Quarterly

Maimi River Enforcement

The Miami River Enforcement database files were created for facilities and in some instances vessels that were inspected by a workgroup within the Department that was identified as the Miami River Enforcement Group. The files do not all necessarily reflect enforcement cases and some were created for locations that were permitted by other Sections within the Department.

Date of Government Version: 06/05/2013
Date Data Arrived at EDR: 06/06/2013
Date Made Active in Reports: 08/06/2013
Number of Days to Update: 61

Source: DERM
Telephone: 305-372-3576
Last EDR Contact: 02/27/2018
Next Scheduled EDR Contact: 06/11/2018
Data Release Frequency: Quarterly

Hazardous Waste Sites

Sites with the potential to generate waste

Date of Government Version: 02/26/2018
Date Data Arrived at EDR: 02/27/2018
Date Made Active in Reports: 04/05/2018
Number of Days to Update: 37

Source: Dade County Department of Environmental Resources Management
Telephone: 305-372-6755
Last EDR Contact: 02/27/2018
Next Scheduled EDR Contact: 06/11/2018
Data Release Frequency: Semi-Annually

DRAFT

Industrial Waste Type 2-4 Sites

IW2s are facilities having reclaim or recycling systems with no discharges, aboveground holding tanks or spill prevention and countermeasure plans. IW4s are facilities that discharge an effluent to the ground.

Date of Government Version: 02/26/2018
Date Data Arrived at EDR: 02/27/2018
Date Made Active in Reports: 04/05/2018
Number of Days to Update: 37

Source: Department of Environmental Resources Management
Telephone: 305-372-6700
Last EDR Contact: 02/27/2018
Next Scheduled EDR Contact: 06/11/2018
Data Release Frequency: Semi-Annually

Industrial Waste Type 5 Sites

Generally these facilities fall under the category of "conditionally exempt small quantity generator" or "small quantity generator".

Date of Government Version: 02/26/2018
Date Data Arrived at EDR: 02/27/2018
Date Made Active in Reports: 04/05/2018
Number of Days to Update: 37

Source: Department of Environmental Resources Management
Telephone: 305-372-6700
Last EDR Contact: 02/27/2018
Next Scheduled EDR Contact: 06/11/2018
Data Release Frequency: Semi-Annually

Industrial Waste Type 6

Permits issued to those non-residential land uses located within the major drinking water wellfield protection areas that are not served by sanitary sewers. These facilities do not handle hazardous materials but are regulated because of the env. sensitivity of the areas where they are located.

Date of Government Version: 02/26/2018
Date Data Arrived at EDR: 02/27/2018
Date Made Active in Reports: 04/05/2018
Number of Days to Update: 37

Source: Department of Environmental Resources Management
Telephone: 305-372-6700
Last EDR Contact: 02/27/2018
Next Scheduled EDR Contact: 06/11/2018
Data Release Frequency: Semi-Annually

Industrial Waste Permit Sites

Facilities that either generate more than 25,000 of wastewater per day to sanitary sewers or are pre-defined by EPA.

Date of Government Version: 02/26/2018
Date Data Arrived at EDR: 02/27/2018
Date Made Active in Reports: 04/05/2018
Number of Days to Update: 37

Source: Department of Environmental Resources Management
Telephone: 305-372-6700
Last EDR Contact: 02/27/2018
Next Scheduled EDR Contact: 06/11/2018
Data Release Frequency: Semi-Annually

Enforcement Case Tracking System Sites

Enforcement cases monitored by the Dade County Department of Environmental Resources Management.

Date of Government Version: 02/26/2018
Date Data Arrived at EDR: 02/27/2018
Date Made Active in Reports: 04/05/2018
Number of Days to Update: 37

Source: Department of Environmental Resources Management
Telephone: 305-372-6755
Last EDR Contact: 02/27/2018
Next Scheduled EDR Contact: 06/11/2018
Data Release Frequency: Semi-Annually

Fuel Spills Cases

DERM documents fuel spills of sites that are not in a state program.

Date of Government Version: 01/08/2009
Date Data Arrived at EDR: 01/13/2009
Date Made Active in Reports: 02/05/2009
Number of Days to Update: 23

Source: Department of Environmental Resources Management
Telephone: 305-372-6755
Last EDR Contact: 02/27/2018
Next Scheduled EDR Contact: 06/11/2018
Data Release Frequency: Semi-Annually

DRAFT

Storage Tanks
A listing of aboveground and underground storage tank site locations.

Date of Government Version: 02/26/2018
Date Data Arrived at EDR: 02/27/2018
Date Made Active in Reports: 04/09/2018
Number of Days to Update: 41

Source: Department of Environmental Resource Management
Telephone: 305-372-6700
Last EDR Contact: 02/27/2018
Next Scheduled EDR Contact: 06/11/2018
Data Release Frequency: Semi-Annually

PALM BEACH COUNTY:

Palm Beach County LF
Palm Beach County Inventory of Solid Waste Sites.

Date of Government Version: 09/01/2011
Date Data Arrived at EDR: 09/20/2011
Date Made Active in Reports: 10/10/2011
Number of Days to Update: 20

Source: Palm Beach County Solid Waste Authority
Telephone: 561-640-4000
Last EDR Contact: 03/16/2018
Next Scheduled EDR Contact: 06/25/2018
Data Release Frequency: Varies

OTHER DATABASE(S)

Depending on the geographic area covered by this report, the data provided in these specialty databases may or may not be complete. For example, the existence of wetlands information data in a specific report does not mean that all wetlands in the area covered by the report are included. Moreover, the absence of any reported wetlands information does not necessarily mean that wetlands do not exist in the area covered by the report.

CT MANIFEST: Hazardous Waste Manifest Data
Facility and manifest data. Manifest is a document that lists and tracks hazardous waste from the generator through transporters to a tsd facility.

Date of Government Version: 01/03/2018
Date Data Arrived at EDR: 02/14/2018
Date Made Active in Reports: 03/22/2018
Number of Days to Update: 36

Source: Department of Energy & Environmental Protection
Telephone: 860-424-3375
Last EDR Contact: 05/18/2018
Next Scheduled EDR Contact: 08/27/2018
Data Release Frequency: No Update Planned

NJ MANIFEST: Manifest Information
Hazardous waste manifest information.

Date of Government Version: 12/31/2016
Date Data Arrived at EDR: 04/11/2017
Date Made Active in Reports: 07/27/2017
Number of Days to Update: 107

Source: Department of Environmental Protection
Telephone: N/A
Last EDR Contact: 04/23/2018
Next Scheduled EDR Contact: 07/23/2018
Data Release Frequency: Annually

NY MANIFEST: Facility and Manifest Data
Manifest is a document that lists and tracks hazardous waste from the generator through transporters to a TSD facility.

Date of Government Version: 12/31/2017
Date Data Arrived at EDR: 01/31/2018
Date Made Active in Reports: 03/09/2018
Number of Days to Update: 37

Source: Department of Environmental Conservation
Telephone: 518-402-8651
Last EDR Contact: 05/03/2018
Next Scheduled EDR Contact: 08/13/2018
Data Release Frequency: Quarterly

DRAFT

GOVERNMENT RECORDS SEARCHED / DATA CURRENCY TRACKING

PA MANIFEST: Manifest Information
Hazardous waste manifest information.

Date of Government Version: 12/31/2016
Date Data Arrived at EDR: 07/25/2017
Date Made Active in Reports: 09/25/2017
Number of Days to Update: 62

Source: Department of Environmental Protection
Telephone: 717-783-8990
Last EDR Contact: 04/12/2018
Next Scheduled EDR Contact: 07/30/2018
Data Release Frequency: Annually

RI MANIFEST: Manifest information
Hazardous waste manifest information

Date of Government Version: 12/31/2017
Date Data Arrived at EDR: 02/23/2018
Date Made Active in Reports: 04/09/2018
Number of Days to Update: 45

Source: Department of Environmental Management
Telephone: 401-222-2797
Last EDR Contact: 05/21/2018
Next Scheduled EDR Contact: 09/03/2018
Data Release Frequency: Annually

WI MANIFEST: Manifest Information
Hazardous waste manifest information.

Date of Government Version: 12/31/2016
Date Data Arrived at EDR: 04/13/2017
Date Made Active in Reports: 07/14/2017
Number of Days to Update: 92

Source: Department of Natural Resources
Telephone: N/A
Last EDR Contact: 03/08/2018
Next Scheduled EDR Contact: 06/25/2018
Data Release Frequency: Annually

Oil/Gas Pipelines
Source: PennWell Corporation
Petroleum Bundle (Crude Oil, Refined Products, Petrochemicals, Gas Liquids (LPG/NGL), and Specialty Gases (Miscellaneous)) N = Natural Gas Bundle (Natural Gas, Gas Liquids (LPG/NGL), and Specialty Gases (Miscellaneous)). This map includes information copyrighted by PennWell Corporation. This information is provided on a best effort basis and PennWell Corporation does not guarantee its accuracy nor warrant its fitness for any particular purpose. Such information has been reprinted with the permission of PennWell.

Electric Power Transmission Line Data
Source: PennWell Corporation
This map includes information copyrighted by PennWell Corporation. This information is provided on a best effort basis and PennWell Corporation does not guarantee its accuracy nor warrant its fitness for any particular purpose. Such information has been reprinted with the permission of PennWell.

Sensitive Receptors: There are individuals deemed sensitive receptors due to their fragile immune systems and special sensitivity to environmental discharges. These sensitive receptors typically include the elderly, the sick, and children. While the location of all sensitive receptors cannot be determined, EDR indicates those buildings and facilities - schools, daycares, hospitals, medical centers, and nursing homes - where individuals who are sensitive receptors are likely to be located.

AHA Hospitals:
Source: American Hospital Association, Inc.
Telephone: 312-280-5991
The database includes a listing of hospitals based on the American Hospital Association's annual survey of hospitals.

Medical Centers: Provider of Services Listing
Source: Centers for Medicare & Medicaid Services
Telephone: 410-786-3000
A listing of hospitals with Medicare provider number, produced by Centers of Medicare & Medicaid Services, a federal agency within the U.S. Department of Health and Human Services.

Nursing Homes
Source: National Institutes of Health
Telephone: 301-594-6248
Information on Medicare and Medicaid certified nursing homes in the United States.

Public Schools
Source: National Center for Education Statistics
Telephone: 202-502-7300
The National Center for Education Statistics' primary database on elementary and secondary public education in the United States. It is a comprehensive, annual, national statistical database of all public elementary and secondary schools and school districts, which contains data that are comparable across all states.

DRAFT

Private Schools
Source: National Center for Education Statistics
Telephone: 202-502-7300
The National Center for Education Statistics' primary database on private school locations in the United States.
Daycare Centers: Department of Children & Families
Source: Provider Information
Telephone: 850-488-4900

Flood Zone Data: This data was obtained from the Federal Emergency Management Agency (FEMA). It depicts 100-year and 500-year flood zones as defined by FEMA. It includes the National Flood Hazard Layer (NFHL) which incorporates Flood Insurance Rate Map (FIRM) data and Q3 data from FEMA in areas not covered by NFHL.
Source: FEMA
Telephone: 877-336-2627
Date of Government Version: 2003, 2015

NWI: National Wetlands Inventory. This data, available in select counties across the country, was obtained by EDR in 2002, 2005 and 2010 from the U.S. Fish and Wildlife Service.

State Wetlands Data: Wetlands Inventory
Source: Department of Environmental Protection
Telephone: 850-245-8238

Earthquake Fault Lines: The fault lines displayed on EDR's Topographic map are digitized quaternary faultlines, prepared in 1975 by the United State Geological Survey

STREET AND ADDRESS INFORMATION

© 2015 TomTom North America, Inc. All rights reserved. This material is proprietary and the subject of copyright protection and other intellectual property rights owned by or licensed to Tele Atlas North America, Inc. The use of this material is subject to the terms of a license agreement. You will be held liable for any unauthorized copying or disclosure of this material.

DRAFT

Appendix E

Physical Maps

DRAFT

Miami-Dade County

Wellfield Protection Areas

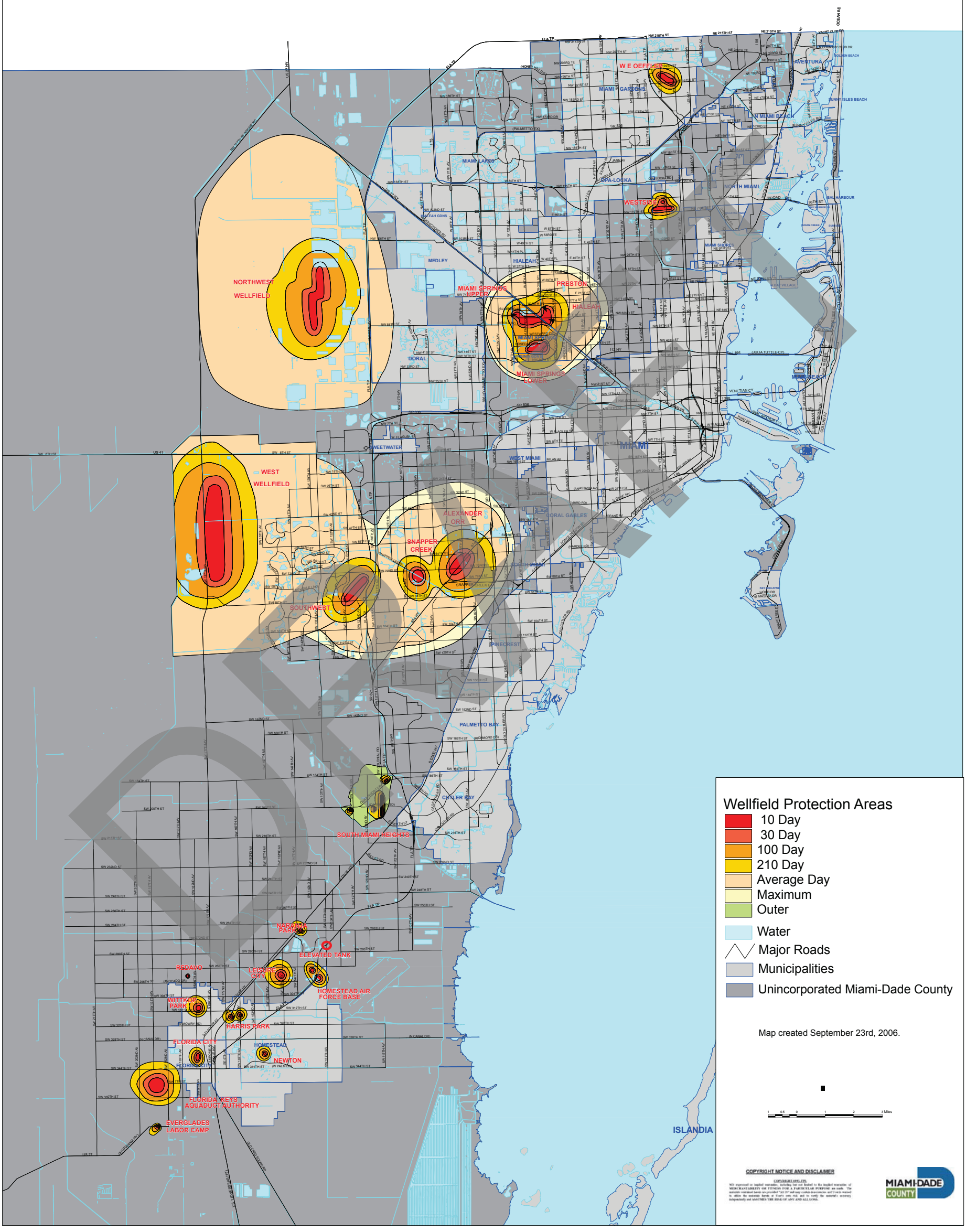

NOTES TO USERS

This map is for use in administering the National Flood Insurance Program. It does not necessarily identify all areas subject to flooding, particularly from local drainage sources of small size. The **community map repository** should be consulted for possible updated or additional flood hazard information.

To obtain more detailed information in areas where **Base Flood Elevations** (BFEs) and/or **floodways** have been determined, users are encouraged to consult the Flood Profiles and Floodway Data and/or Summary of Stillwater Elevations tables contained within the Flood Insurance Study (FIS) report that accompanies this FIRM. Users should be aware that BFEs shown on the FIRM represent rounded whole-foot elevations. These BFEs are intended for flood insurance rating purposes only and should not be used as the sole source of flood elevation information. Accordingly, flood elevation data presented in the FIS report should be utilized in conjunction with the FIRM for purposes of construction and/or floodplain management.

Coastal Base Flood Elevations shown on this map apply only landward of 0.0' National Geodetic Vertical Datum of 1929 (NGVD 29). Users of this FIRM should be aware that coastal flood elevations are also provided in the Summary of Stillwater Elevations tables in the Flood Insurance Study report for this jurisdiction. Elevations shown in the Summary of Stillwater Elevations tables should be used for construction and/or floodplain management purposes when they are higher than the elevations shown on this FIRM.

Boundaries of the **floodways** were computed at cross sections and interpolated between cross sections. The floodways were based on hydraulic considerations with regard to requirements of the National Flood Insurance Program. Floodway widths and other pertinent floodway data are provided in the Flood Insurance Study report for this jurisdiction.

Certain areas not in Special Flood Hazard Areas may be protected by **flood control structures**. Refer to Section 2.4 "Flood Protection Measures" of the Flood Insurance Study report for information on flood control structures for this jurisdiction.

The **projection** used in the preparation of this map was Florida State Plane east zone (FIPSZONE 0901). The **horizontal datum** was NAD 83, GRS80 spheroid. Differences in datum, spheroid, projection or State Plane zones used in the production of FIRMs for adjacent jurisdictions may result in slight positional differences in map features across jurisdiction boundaries. These differences do not affect the accuracy of this FIRM.

Flood elevations on this map are referenced to the National Geodetic Vertical Datum of 1929. These flood elevations must be compared to structure and ground elevations referenced to the same **vertical datum**. For information regarding conversion between the National Geodetic Vertical Datum of 1929 and the North American Vertical Datum of 1988, visit the National Geodetic Survey website at http://www.ngs.noaa.gov or contact the National Geodetic Survey at the following address:

NGS Information Services
NOAA, N/NGS12
National Geodetic Survey
SSMC-3, #9202
1315 East-West Highway
Silver Spring, Maryland 20910-3282
(301) 713-3242

To obtain current elevation, description, and/or location information for **bench marks** shown on this map, please contact the Information Services Branch of the National Geodetic Survey at **(301) 713-3242**, or visit its website at http://www.ngs.noaa.gov.

Base map information shown on this FIRM was provided in digital format by the Miami-Dade County Information Technology Department. These data were compiled at a scale of 1:3,600 from digital orthophotography dated 2001. Additional base map information was provided by the Cities of Aventura, Coral Gables, and Homestead, the Town of Cutler Bay, and Miami-Dade County.

This map reflects more detailed and up-to-date **stream channel configurations** than those shown on the previous FIRM for this jurisdiction. The floodplains and floodways that were transferred from the previous FIRM may have been adjusted to confirm to these new stream channel configurations. As a result, the Flood Profiles and Floodway Data tables in the Flood Insurance Study Report (which contains authoritative hydraulic data) may reflect stream channel distances that differ from what is shown on this map.

Corporate limits shown on this map are based on the best data available at the time of publication. Because changes due to annexations or de-annexations may have occurred after this map was published, map users should contact appropriate community officials to verify current corporate limit locations.

Please refer to the separately printed **Map Index** for an overview map of the county showing the layout of map panels; community map repository addresses; and a Listing of Communities table containing National Flood Insurance Program dates for each community as well as a listing of the panels on which each community is located.

Contact the **FEMA Map Service Center** at 1-800-358-9616 for information on available products associated with this FIRM. Available products may include previously issued Letters of Map Change, a Flood Insurance Study report, and/or digital versions of this map. The FEMA Map Service Center may also be reached by Fax at 1-800-358-9620 and its website at http://msc.fema.gov.

If you have **questions about this map** or questions concerning the National Flood Insurance Program in general, please call **1-877-FEMA MAP** (1-877-336-2627) or visit the FEMA website at http://www.fema.gov.

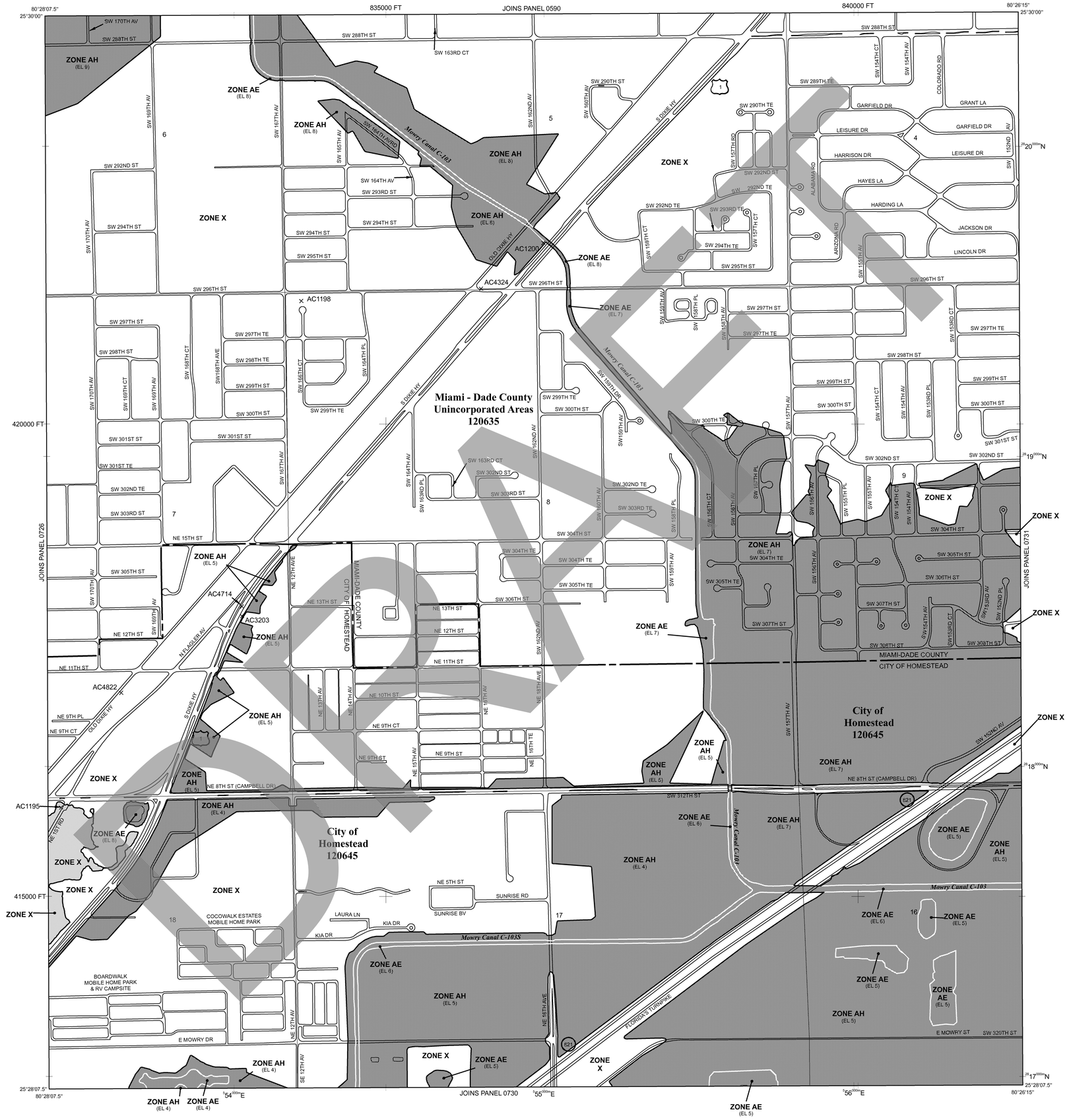
80°28'07.5"
25°30'00"
835000 FT
JOINS PANEL 0590
840000 FT
80°26'15"
25°30'00"
ZONE AH (EL 9)
SW 170TH AV
SW 288TH ST
SW 163RD CT
ZONE AE (EL 8)
ZONE AH (EL 8)
Mowry Canal C-103
SW 164TH AVE
SW 167TH AV
SW 162ND AV
SW 160TH AV
SW 290TH ST
S DIXIE HY
SW 289TH TE
SW 154TH CT
SW 154TH AV
COLORADO RD
GARFIELD DR
GRANT LA
LEISURE DR
HARRISON DR
HAYES LA
HARDING LA
JACKSON DR
LINCOLN DR
SW 152ND AV
SW 157TH RD
ALABAMA RD
ARIZONA RD
SW 155TH AV
SW 292ND ST
SW 292ND TE
SW 293RD TE
SW 294TH TE
SW 295TH ST
SW 296TH ST
SW 297TH ST
SW 297TH TE
SW 298TH ST
SW 299TH ST
SW 300TH ST
SW 301ST ST
SW 302ND ST
SW 303RD ST
SW 304TH ST
SW 305TH ST
SW 306TH ST
SW 307TH ST
SW 308TH ST
SW 153RD CT
SW 153RD PL
SW 152ND PL
ZONE X
ZONE AH (EL 7)
ZONE AE (EL 7)
ZONE AE (EL 6)
ZONE AH (EL 6)
ZONE AE (EL 5)
ZONE AH (EL 5)
ZONE AH (EL 4)
ZONE AE (EL 4)
ZONE AH (EL 2)
AC1200
AC4324
AC1198
AC1195
AC4714
AC3203
AC4822
Miami - Dade County
Unincorporated Areas
120635
City of
Homestead
120645
MIAMI-DADE COUNTY
CITY OF HOMESTEAD
SW 160TH PL
SW 159TH DR
SW 159TH AV
SW 158TH PL
SW 158TH AV
SW 157TH AV
SW 156TH CT
SW 156TH PL
SW 156TH AV
SW 155TH PL
SW 155TH AV
SW 154TH PL
SW 154TH AV
SW 153RD CT
SW 153RD AV
SW 152ND PL
SW 152ND AV
SW 151ST PL
SW 151ST AV
SW 150TH AV
SW 169TH CT
SW 169TH AV
SW 168TH CT
SW 168TH AVE
SW 167TH AV
SW 166TH CT
SW 166TH AV
SW 165TH CT
SW 165TH AV
SW 164TH PL
SW 164TH AV
SW 163RD PL
SW 163RD CT
SW 162ND AV
SW 161ST AV
SW 160TH AV
SW 159TH AV
SW 158TH PL
SW 158TH AV
SW 157TH AV
SW 156TH CT
SW 156TH PL
SW 156TH AV
SW 155TH PL
SW 155TH AV
SW 154TH CT
SW 154TH AV
SW 153RD PL
SW 153RD AV
SW 152ND PL
SW 152ND AV
SW 151ST PL
SW 151ST AV
SW 150TH AV
SW 170

NOTES TO USERS

This map is for use in administering the National Flood Insurance Program. It does not necessarily identify all areas subject to flooding, particularly from local drainage sources of small size. The **community map repository** should be consulted for possible updated or additional flood hazard information.

To obtain more detailed information in areas where **Base Flood Elevations** (BFEs) and/or **floodways** have been determined, users are encouraged to consult the Flood Profiles and Floodway Data and/or Summary of Stillwater Elevations tables contained within the Flood Insurance Study (FIS) report that accompanies this FIRM. Users should be aware that BFEs shown on the FIRM represent rounded whole-foot elevations. These BFEs are intended for flood insurance rating purposes only and should not be used as the sole source of flood elevation information. Accordingly, flood elevation data presented in the FIS report should be utilized in conjunction with the FIRM for purposes of construction and/or floodplain management.

Coastal Base Flood Elevations shown on this map apply only landward of 0.0' National Geodetic Vertical Datum of 1929 (NGVD 29). Users of this FIRM should be aware that coastal flood elevations are also provided in the Summary of Stillwater Elevations tables in the Flood Insurance Study report for this jurisdiction. Elevations shown in the Summary of Stillwater Elevations tables should be used for construction and/or floodplain management purposes when they are higher than the elevations shown on this FIRM.

Boundaries of the **floodways** were computed at cross sections and interpolated between cross sections. The floodways were based on hydraulic considerations with regard to requirements of the National Flood Insurance Program. Floodway widths and other pertinent floodway data are provided in the Flood Insurance Study report for this jurisdiction.

Certain areas not in Special Flood Hazard Areas may be protected by **flood control structures**. Refer to Section 2.4 "Flood Protection Measures" of the Flood Insurance Study report for information on flood control structures for this jurisdiction.

The **projection** used in the preparation of this map was Florida State Plane east zone (FIPSZONE 0901). The **horizontal datum** was NAD 83, GRS80 spheroid. Differences in datum, spheroid, projection or State Plane zones used in the production of FIRMs for adjacent jurisdictions may result in slight positional differences in map features across jurisdiction boundaries. These differences do not affect the accuracy of this FIRM.

Flood elevations on this map are referenced to the National Geodetic Vertical Datum of 1929. These flood elevations must be compared to structure and ground elevations referenced to the same **vertical datum**. For information regarding conversion between the National Geodetic Vertical Datum of 1929 and the North American Vertical Datum of 1988, visit the National Geodetic Survey website at http://www.ngs.noaa.gov or contact the National Geodetic Survey at the following address:

NGS Information Services
NOAA, N/NGS12
National Geodetic Survey
SSMC-3, #9202
1315 East-West Highway
Silver Spring, Maryland 20910-3282
(301) 713-3242

To obtain current elevation, description, and/or location information for **bench marks** shown on this map, please contact the Information Services Branch of the National Geodetic Survey at **(301) 713-3242**, or visit its website at http://www.ngs.noaa.gov.

Base map information shown on this FIRM was provided in digital format by the Miami-Dade County Information Technology Department. These data were compiled at a scale of 1:3,600 from digital orthophotography dated 2001. Additional base map information was provided by the Cities of Aventura, Coral Gables, and Homestead, the Town of Cutler Bay, and Miami-Dade County.

This map reflects more detailed and up-to-date **stream channel configurations** than those shown on the previous FIRM for this jurisdiction. The floodplains and floodways that were transferred from the previous FIRM may have been adjusted to confirm to these new stream channel configurations. As a result, the Flood Profiles and Floodway Data tables in the Flood Insurance Study Report (which contains authoritative hydraulic data) may reflect stream channel distances that differ from what is shown on this map.

Corporate limits shown on this map are based on the best data available at the time of publication. Because changes due to annexations or de-annexations may have occurred after this map was published, map users should contact appropriate community officials to verify current corporate limit locations.

Please refer to the separately printed **Map Index** for an overview map of the county showing the layout of map panels; community map repository addresses; and a Listing of Communities table containing National Flood Insurance Program dates for each community as well as a listing of the panels on which each community is located.

Contact the **FEMA Map Service Center** at 1-800-358-9616 for information on available products associated with this FIRM. Available products may include previously issued Letters of Map Change, a Flood Insurance Study report, and/or digital versions of this map. The FEMA Map Service Center may also be reached by Fax at 1-800-358-9620 and its website at http://msc.fema.gov.

If you have **questions about this map** or questions concerning the National Flood Insurance Program in general, please call **1-877-FEMA MAP** (1-877-336-2627) or visit the FEMA website at http://www.fema.gov.

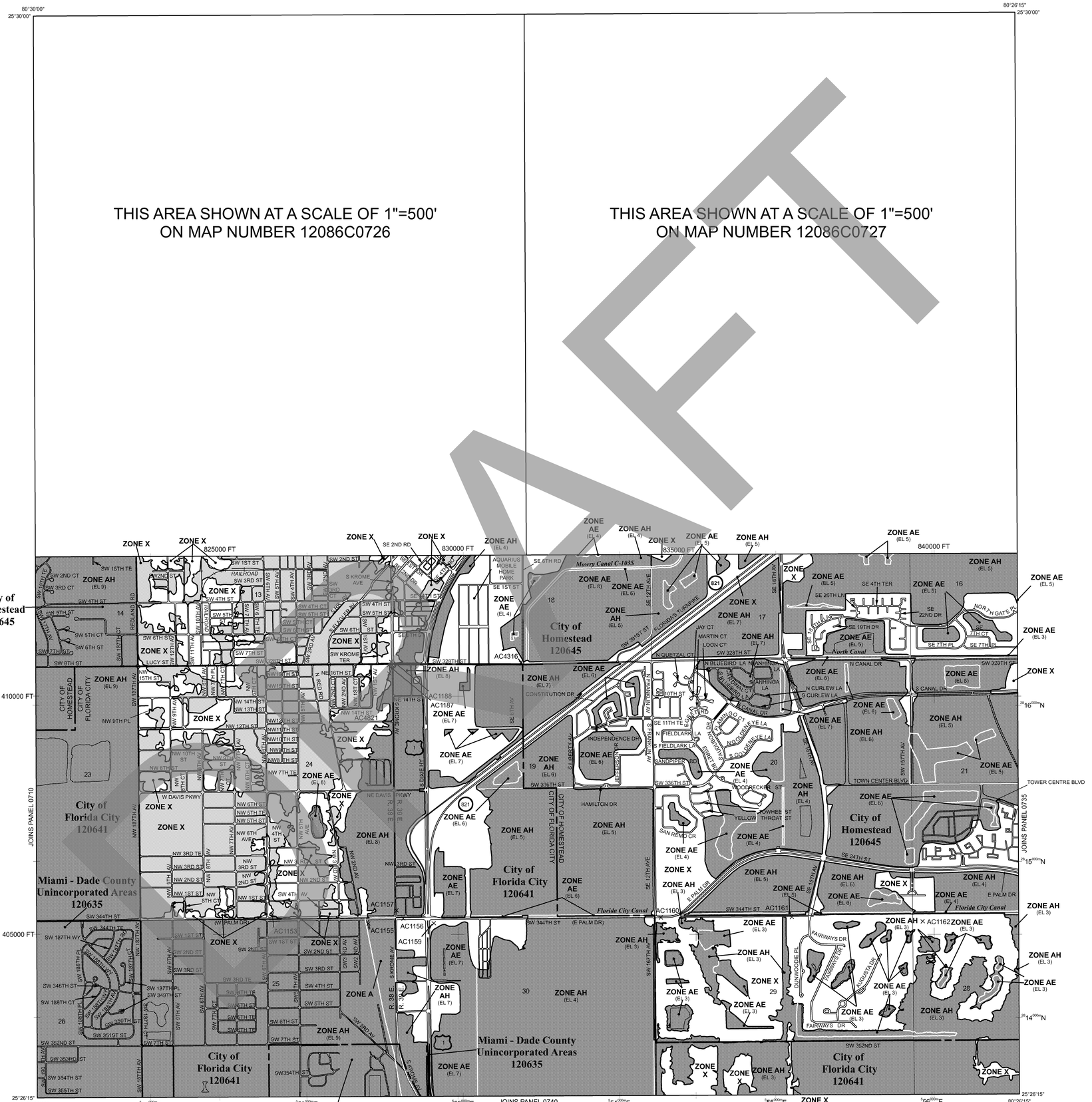

SAMPLE

LEGEND

SPECIAL FLOOD HAZARD AREAS SUBJECT TO INUNDATION BY THE 1% ANNUAL CHANCE FLOOD

The 1% annual flood (100-year flood), also known as the base flood, is the flood that has a 1% chance of being equaled or exceeded in any given year. The Special Flood Hazard Area is the area subject to flooding by the 1% annual chance flood. Areas of Special Flood Hazard include Zones A, AE, AH, AO, AR, A99, V, and VE. The Base Flood Elevation is the water-surface elevation of the 1% annual chance flood.

ZONE A	No Base Flood Elevations determined.
ZONE AE	Base Flood Elevations determined.
ZONE AH	Flood depths of 1 to 3 feet (usually areas of ponding); Base Flood Elevations determined.
ZONE AO	Flood depths of 1 to 3 feet (usually sheet flow on sloping terrain); average depths determined. For areas of alluvial fan flooding, velocities also determined.
ZONE AR	Special Flood Hazard Area formerly protected from the 1% annual chance flood by a flood control system that was subsequently decertified. Zone AR indicates that the former flood control system is being restored to provide protection from the 1% annual chance or greater flood.
ZONE A99	Area to be protected from 1% annual chance flood by a Federal flood protection system under construction; no Base Flood Elevations determined.
ZONE V	Coastal flood zone with velocity hazard (wave action); no Base Flood Elevations determined.
ZONE VE	Coastal flood zone with velocity hazard (wave action); Base Flood Elevations determined.

FLOODWAY AREAS IN ZONE AE

The floodway is the channel of a stream plus any adjacent floodplain areas that must be kept free of encroachment so that the 1% annual chance flood can be carried without substantial increases in flood heights.

OTHER FLOOD AREAS

ZONE X	Areas of 0.2% annual chance flood; areas of 1% annual chance flood with average depths of less than 1 foot or with drainage areas less than 1 square mile; and areas protected by levees from 1% annual chance flood.

OTHER AREAS

ZONE X	Areas determined to be outside the 0.2% annual chance floodplain.
ZONE D	Areas in which flood hazards are undetermined, but possible.

COASTAL BARRIER RESOURCES SYSTEM (CBRS) AREAS

OTHERWISE PROTECTED AREAS (OPAs)

CBRS areas and OPAs are normally located within or adjacent to Special Flood Hazard Areas.

- Floodplain boundary
- Floodway boundary
- Zone D boundary
- CBRS and OPA boundary
- Boundary dividing Special Flood Hazard Area zones and boundary dividing Special Flood Hazard Areas of different Base Flood Elevations, flood depths or flood velocities.
- 513 — Base Flood Elevation line and value; elevation in feet*
- (EL 987) — Base Flood Elevation value where uniform within zone; elevation in feet*

* Referenced to the National Geodetic Vertical Datum of 1929

- A — A — Cross section Line
- 23 — 23 — Transect line
- 87°07'45", 32°22'30" — Geographic coordinates referenced to the North American Datum of 1983 (NAD 83), Western Hemisphere
- 2760000N — 1000-meter Universal Transverse Mercator grid values, zone 17
- 600000 FT — 5000-foot grid ticks: Florida State Plane coordinate system, East zone (FIPSZONE 0901), Transverse Mercator projection
- DX5510 — Bench mark (see explanation in Notes to Users section of this FIRM panel)
- M1.5 — River Mile

MAP REPOSITORY
Refer to listing of Map Repositories on Map Index

EFFECTIVE DATE OF COUNTYWIDE
FLOOD INSURANCE RATE MAP
January 20, 1993

EFFECTIVE DATE(S) OF REVISION(S) TO THIS PANEL
March 2, 1994 - May 16, 1994 - July 17, 1995 - for description of revision, see Notice to Users page in the Flood Insurance Study report.
September 11, 2009 - to update corporate limits, to add and change Special Flood Hazard Areas, to add and change Base Flood Elevations, to change zone designations, to reflect revised shoreline, to reflect updated topographic information, to add roads and road names, and to incorporate previously issued Letters of Map Revision

For community map revision history prior to countywide mapping, refer to the Community Map History table located in the Flood Insurance Study report for this jurisdiction.

To determine if flood insurance is available in this community, contact your Insurance agent or call the National Flood Insurance Program at 1-800-638-6620.

MAP SCALE 1" = 1000'

500 0 1000 2000 FEET

300 0 300 600 METERS

NATIONAL FLOOD INSURANCE PROGRAM

PANEL 0730L

FIRM

FLOOD INSURANCE RATE MAP

MIAMI-DADE COUNTY, FLORIDA AND INCORPORATED AREAS

PANEL 730 OF 1031

(SEE MAP INDEX FOR FIRM PANEL LAYOUT)

CONTAINS:

COMMUNITY	NUMBER	PANEL	SUFFIX
FLORIDA CITY, CITY OF	120641	0730	L
HOMESTEAD, CITY OF	120645	0730	L
MIAMI - DADE COUNTY	120635	0730	L

Notice to User: The **Map Number** shown below should be used when placing map orders; the **Community Number** shown above should be used on insurance applications for the subject community.

MAP NUMBER
12086C0730L

MAP REVISED
SEPTEMBER 11, 2009

Federal Emergency Management Agency

Custom Soil Resource Report
Soil Map

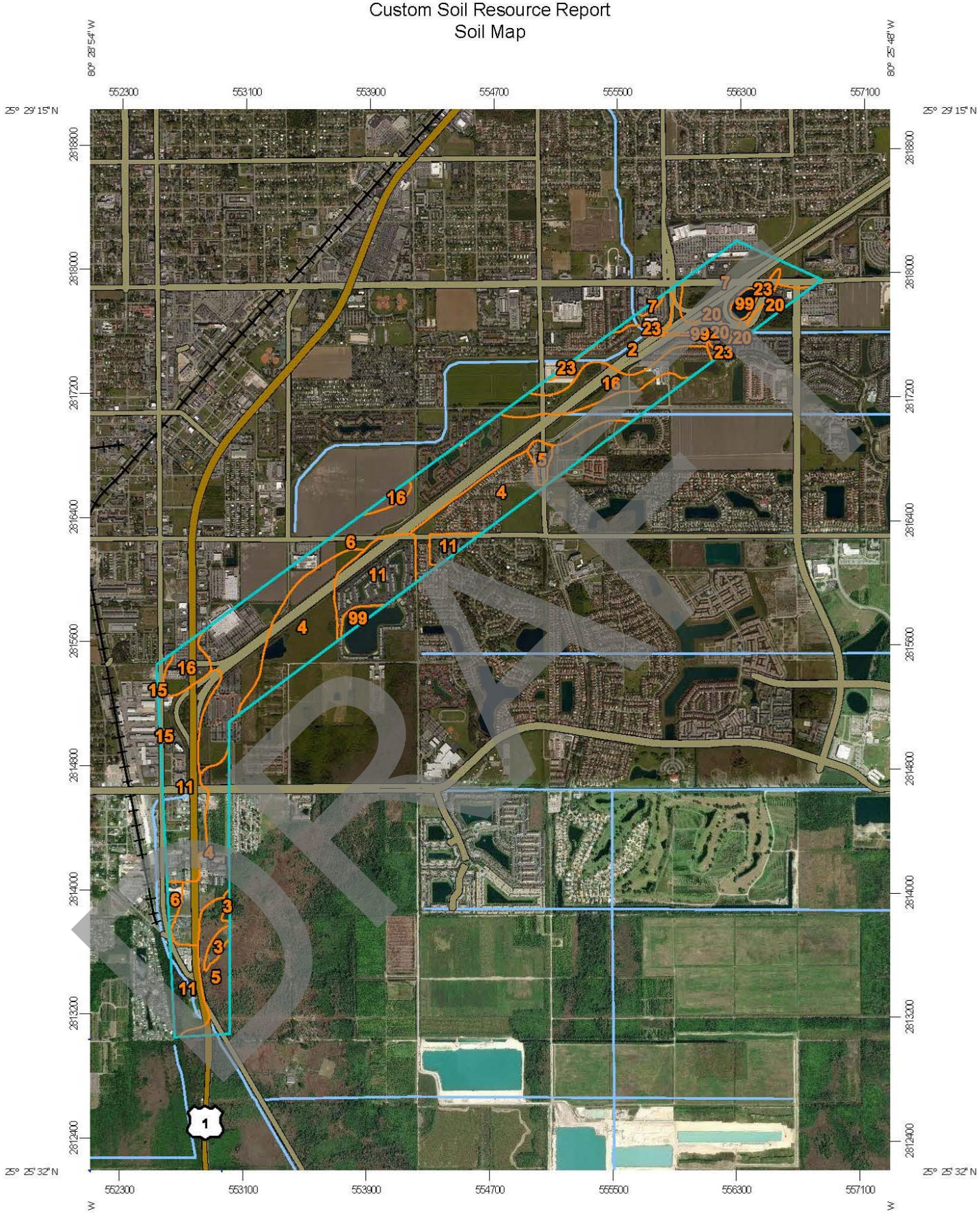

DRAFT

MAP LEGEND

Area of Interest (AOI)
- Area of Interest (AOI)

Soils
- Soil Map Unit Polygons
- Soil Map Unit Lines
- Soil Map Unit Points

Special Point Features
- Blowout
- Borrow Pit
- Clay Spot
- Closed Depression
- Gravel Pit
- Gravelly Spot
- Landfill
- Lava Flow
- Marsh or swamp
- Mine or Quarry
- Miscellaneous Water
- Perennial Water
- Rock Outcrop
- Saline Spot
- Sandy Spot
- Severely Eroded Spot
- Sinkhole
- Slide or Slip
- Sodic Spot
- Spoil Area
- Stony Spot
- Very Stony Spot
- Wet Spot
- Other
- Special Line Features

Water Features
- Streams and Canals

Transportation
- Rails
- Interstate Highways
- US Routes
- Major Roads
- Local Roads

Background
- Aerial Photography

MAP INFORMATION

The soil surveys that comprise your AOI were mapped at 1:24,000.

Please rely on the bar scale on each map sheet for map measurements.

Source of Map: Natural Resources Conservation Service
Web Soil Survey URL:
Coordinate System: Web Mercator (EPSG:3857)

Maps from the Web Soil Survey are based on the Web Mercator projection, which preserves direction and shape but distorts distance and area. A projection that preserves area, such as the Albers equal-area conic projection, should be used if more accurate calculations of distance or area are required.

This product is generated from the USDA-NRCS certified data as of the version date(s) listed below.

Soil Survey Area: Miami-Dade County Area, Florida
Survey Area Data: Version 9, Oct 5, 2017

Soil map units are labeled (as space allows) for map scales 1:50,000 or larger.

Date(s) aerial images were photographed: Dec 31, 2009—Sep 16, 2017

The orthophoto or other base map on which the soil lines were compiled and digitized probably differs from the background imagery displayed on these maps. As a result, some minor shifting of map unit boundaries may be evident.

DRAFT

Map Unit Legend

Map Unit Symbol	Map Unit Name	Acres in AOI	Percent of AOI
2	Biscayne gravelly marl, drained	48.2	5.5%
3	Lauderhill muck, frequently ponded, 0 to 1 percent slopes	6.9	0.8%
4	Pennsuco marl, drained	195.6	22.5%
5	Pennsuco marl	40.7	4.7%
6	Perrine marl, drained	220.5	25.4%
7	Krome very gravelly loam	58.4	6.7%
11	Udorthents, marl substratum-Urban land complex	171.0	19.7%
15	Urban land	0.9	0.1%
16	Biscayne marl, drained	74.1	8.5%
20	Cardsound silty clay loam-Rock outcrop complex	18.5	2.1%
23	Chekika very gravelly loam	18.6	2.1%
99	Water	15.3	1.8%
Totals for Area of Interest		**868.6**	**100.0%**

Map Unit Descriptions

The map units delineated on the detailed soil maps in a soil survey represent the soils or miscellaneous areas in the survey area. The map unit descriptions, along with the maps, can be used to determine the composition and properties of a unit.

A map unit delineation on a soil map represents an area dominated by one or more major kinds of soil or miscellaneous areas. A map unit is identified and named according to the taxonomic classification of the dominant soils. Within a taxonomic class there are precisely defined limits for the properties of the soils. On the landscape, however, the soils are natural phenomena, and they have the characteristic variability of all natural phenomena. Thus, the range of some observed properties may extend beyond the limits defined for a taxonomic class. Areas of soils of a single taxonomic class rarely, if ever, can be mapped without including areas of other taxonomic classes. Consequently, every map unit is made up of the soils or miscellaneous areas for which it is named and some minor components that belong to taxonomic classes other than those of the major soils.

Most minor soils have properties similar to those of the dominant soil or soils in the map unit, and thus they do not affect use and management. These are called noncontrasting, or similar, components. They may or may not be mentioned in a particular map unit description. Other minor components, however, have properties and behavioral characteristics divergent enough to affect use or to require different management. These are called contrasting, or dissimilar, components. They generally are in small areas and could not be mapped separately because of the

DRAFT

scale used. Some small areas of strongly contrasting soils or miscellaneous areas are identified by a special symbol on the maps. If included in the database for a given area, the contrasting minor components are identified in the map unit descriptions along with some characteristics of each. A few areas of minor components may not have been observed, and consequently they are not mentioned in the descriptions, especially where the pattern was so complex that it was impractical to make enough observations to identify all the soils and miscellaneous areas on the landscape.

The presence of minor components in a map unit in no way diminishes the usefulness or accuracy of the data. The objective of mapping is not to delineate pure taxonomic classes but rather to separate the landscape into landforms or landform segments that have similar use and management requirements. The delineation of such segments on the map provides sufficient information for the development of resource plans. If intensive use of small areas is planned, however, onsite investigation is needed to define and locate the soils and miscellaneous areas.

An identifying symbol precedes the map unit name in the map unit descriptions. Each description includes general facts about the unit and gives important soil properties and qualities.

Soils that have profiles that are almost alike make up a *soil series*. Except for differences in texture of the surface layer, all the soils of a series have major horizons that are similar in composition, thickness, and arrangement.

Soils of one series can differ in texture of the surface layer, slope, stoniness, salinity, degree of erosion, and other characteristics that affect their use. On the basis of such differences, a soil series is divided into *soil phases*. Most of the areas shown on the detailed soil maps are phases of soil series. The name of a soil phase commonly indicates a feature that affects use or management. For example, Alpha silt loam, 0 to 2 percent slopes, is a phase of the Alpha series.

Some map units are made up of two or more major soils or miscellaneous areas. These map units are complexes, associations, or undifferentiated groups.

A *complex* consists of two or more soils or miscellaneous areas in such an intricate pattern or in such small areas that they cannot be shown separately on the maps. The pattern and proportion of the soils or miscellaneous areas are somewhat similar in all areas. Alpha-Beta complex, 0 to 6 percent slopes, is an example.

An *association* is made up of two or more geographically associated soils or miscellaneous areas that are shown as one unit on the maps. Because of present or anticipated uses of the map units in the survey area, it was not considered practical or necessary to map the soils or miscellaneous areas separately. The pattern and relative proportion of the soils or miscellaneous areas are somewhat similar. Alpha-Beta association, 0 to 2 percent slopes, is an example.

An *undifferentiated group* is made up of two or more soils or miscellaneous areas that could be mapped individually but are mapped as one unit because similar interpretations can be made for use and management. The pattern and proportion of the soils or miscellaneous areas in a mapped area are not uniform. An area can be made up of only one of the major soils or miscellaneous areas, or it can be made up of all of them. Alpha and Beta soils, 0 to 2 percent slopes, is an example.

Some surveys include *miscellaneous areas*. Such areas have little or no soil material and support little or no vegetation. Rock outcrop is an example.

DRAFT

1956 Florida Topography Map

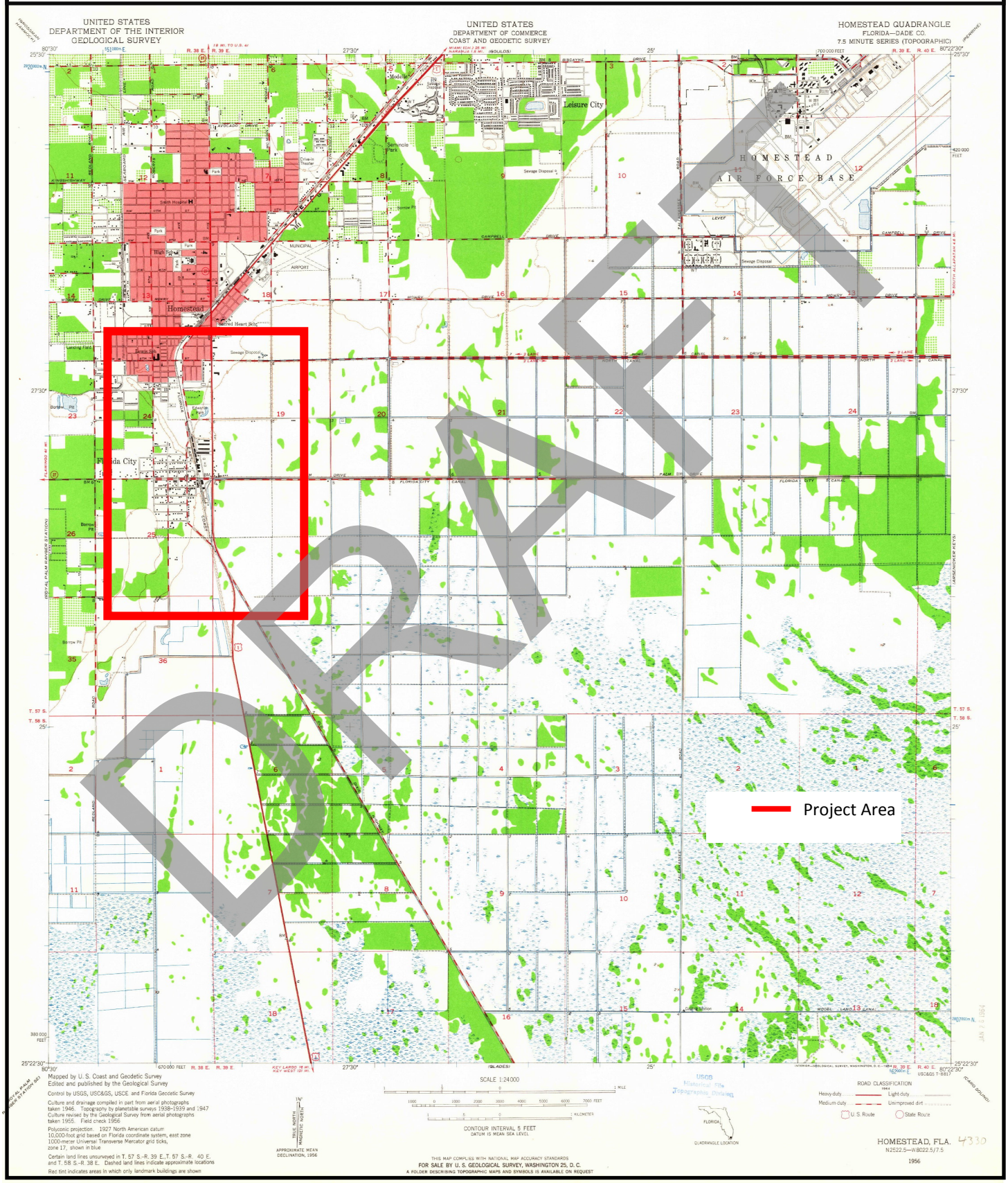

1958 Florida Topography Map

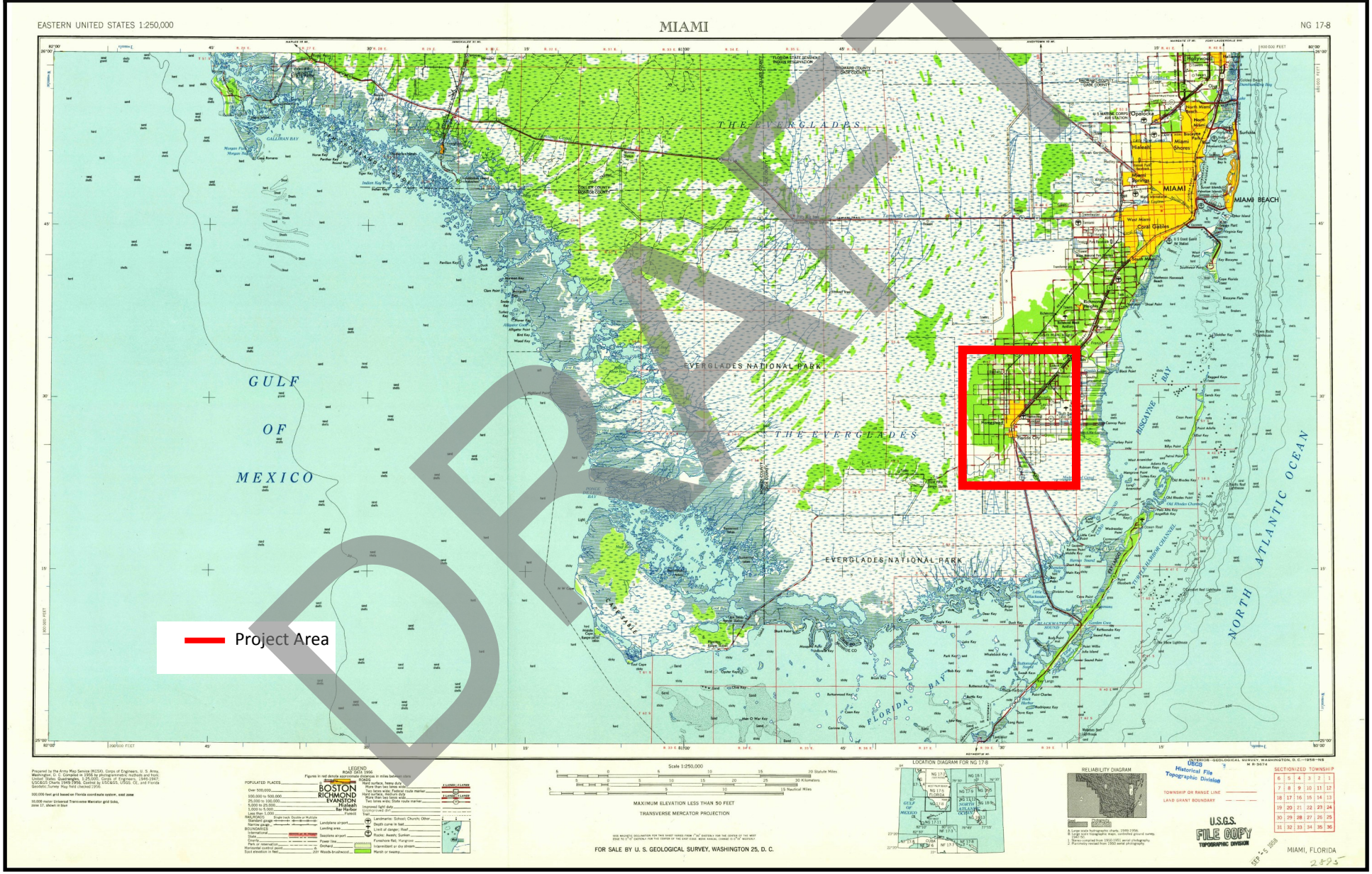

1982 Florida Topography Map

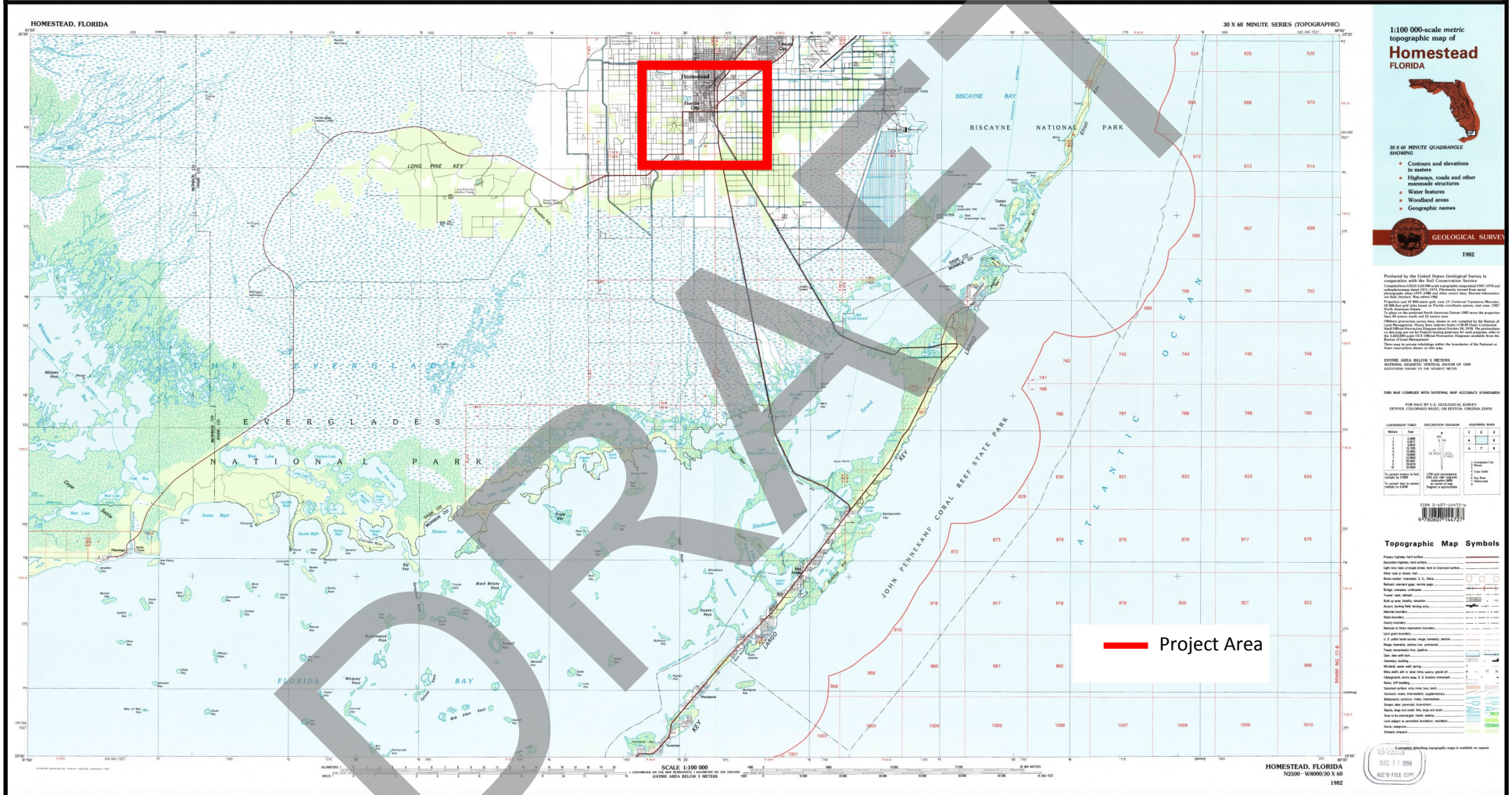

DRAFT

1988 Florida Topography Map

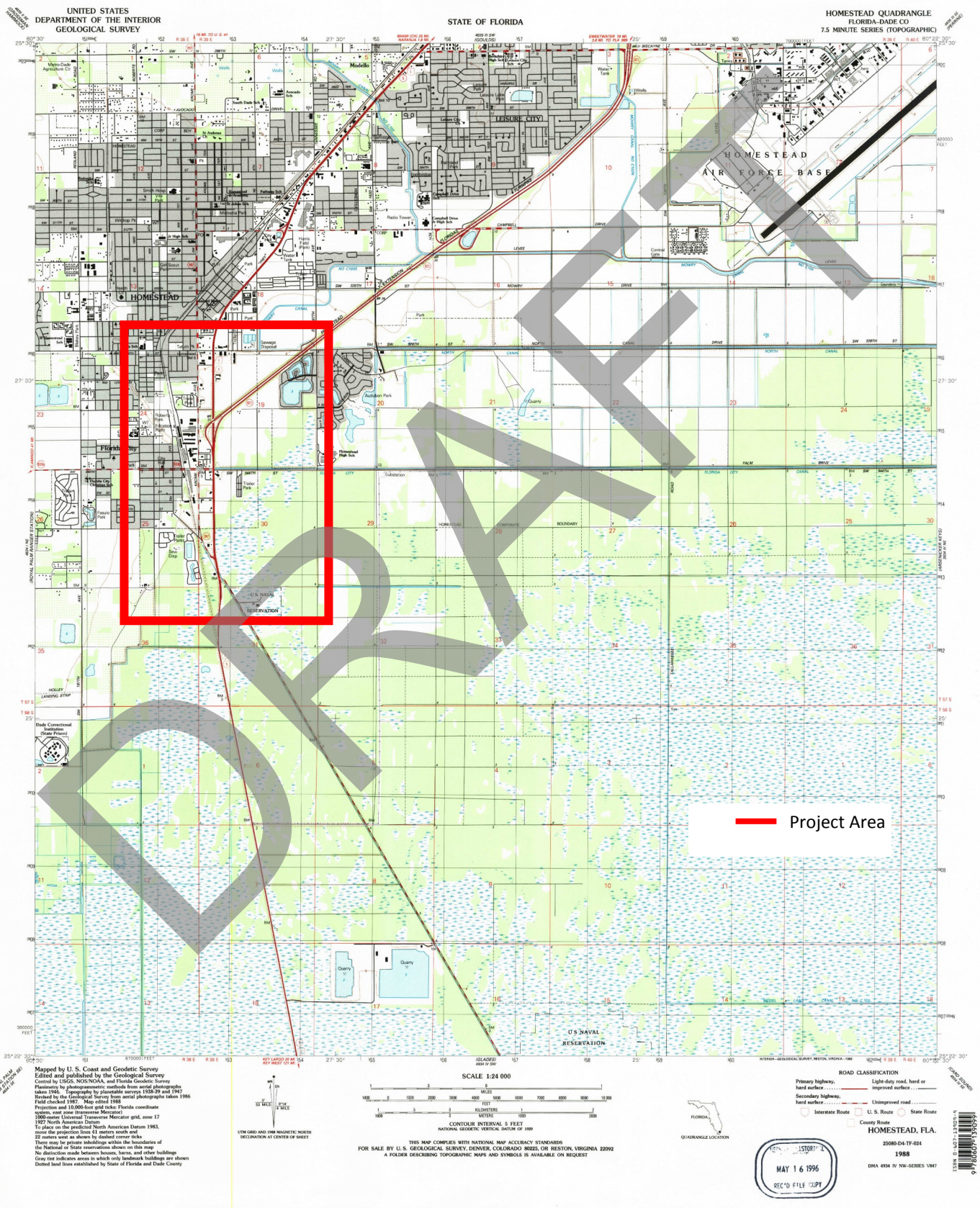

1994 Florida Topography Map

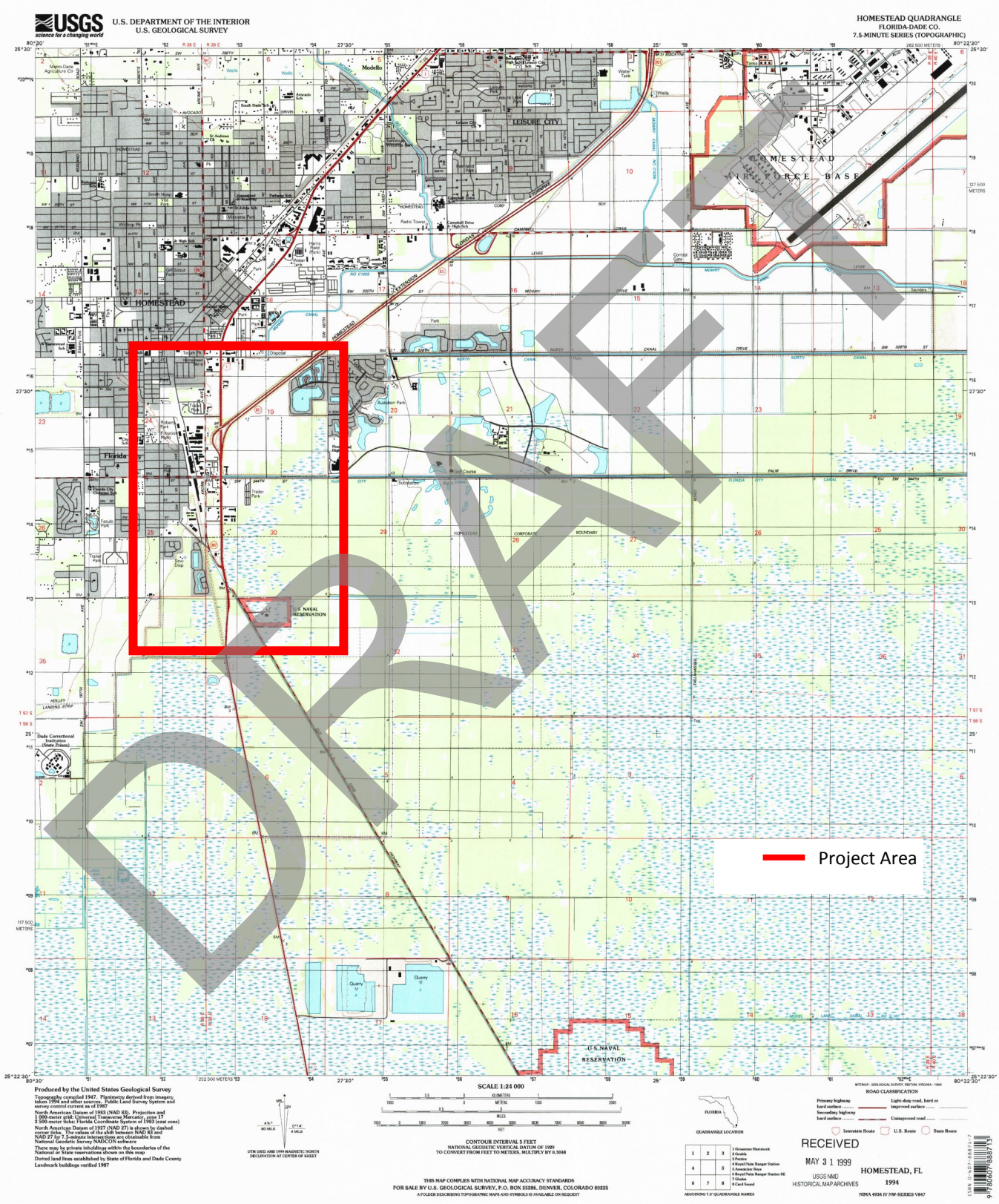

Appendix F

Potential Contamination Site Specific Information

DRAFT

#1 Spill

Florida Department of Environmental Protection

Bob Martinez Center
2600 Blair Stone Road
Tallahassee, Florida 32399-2400

Charlie Crist
Governor

Jeff Kottkamp
Lt. Governor

Michael W. Sole
Secretary

June 12, 2008

CERTIFIED MAIL #7007 2560 0001 1783 5901
RETURN RECEIPT REQUESTED

Mr. Steven Karlik
Triple A Linen, Inc.
1466 NE Business Park Place
Jensen Beach, FL 34957

Subject: Site Rehabilitation Completion Order
Triple A Linen, Inc. (Truck Accident)
South Dixie Hwy @ 350th Street
Homestead, Miami-Dade County
FDEP Facility ID# 139807658
Discharge Date: October 29, 2004 (Non-program)

Dear Mr. Karlik:

The Miami-Dade County Department of Environmental Resources Management (DERM) has reviewed the Site Assessment Report (SAR) and Addendum and No Further Action Proposal (NFAP) dated August 13, 2007 and May 19, 2008 (received August 22, 2007 and May 21, 2008), prepared and submitted by Envirospec, Inc., for the petroleum product discharge referenced above. All the documents submitted to date are adequate to meet the site assessment requirements of Rule 62-770.600, Florida Administrative Code (F.A.C.). In addition, documentation submitted with the SAR/NFAP confirms that criteria set forth in Subsection 62-770.680(1), F.A.C., have been met. Please refer to the attached maps of the source property and analytical summary tables. The SAR/NFAP is hereby incorporated by reference in this Site Rehabilitation Completion Order (SRCO). Therefore, you are released from any further obligation to conduct site rehabilitation at the facility for petroleum product contamination associated with the discharge referenced above, except as set forth below.

(1) In the event concentrations of petroleum products' contaminants of concern increase above the levels approved in this Order, or if a subsequent discharge of petroleum or petroleum product occurs at the facility, the Florida Department of Environmental Protection (Department) may require site rehabilitation to reduce concentrations of petroleum products' contaminants of concern to the levels approved in the SAR/NFAP or otherwise allowed by Chapter 62-770, F.A.C.

(2) Additionally, you are required to properly abandon all monitoring wells, except compliance wells utilized to meet the release detection requirements of Chapter 62-761 or 62-762, F.A.C., within 60 days of receipt of this Order. The monitoring wells must be plugged and abandoned in accordance with the requirements of Subsection 62-532.500(4), F.A.C.

DRAFT

UT. 6498/21639

Metropolitan Dade County, Florida
Department of Environmental Resources Management

Inspection Results Report

Schedule ID **SING-LE - -** Inspection ID **2004-1029-1546-5522**
Source **COM** Source ID **2004-1029-1546-5054**
Inspection Description
Fuel spill with impact to marshland. Approx. 50 - 100-gl spilled via
Address Description **SW 350 ST AND S DIXIE HWY**
Date Requested **10/29/2004** Assigned To **DUNCAH** Date Assigned **10/29/2004**
Inspection Date **10/29/2004** And Time **03:15PM** Type **UNS** Reason Code **COMP**
Outcome Code **FN** Made By: Inspector **DUNCAH** Work Group **COM**
At the time of the inspection, was the inspector on call? **N** [Yes, No]

Field Information **********
Person Contacted **Ken LaFantasie**
Title **driver/responsible p** Phone **(772) 260-5566**
arty

Photos Taken	**Y** [Y/N]	Water	[Public/Well]	Soakage Pits	**0** [#]
OW Separator	[Y/N]	Septic Tank	[Y/N]	Storm Drains	**0** [#]
VE Readings	[Y/N]	Sewer	[Y/N/Available]	Floor Drains	**0** [#]
Stack Test	[Y/N]	Samples Taken	**Y** [Y/N]	Monitoring Wells	**0** [#]
French Drains	[Y/N]	Vent Pipes	**0** [#]	Vent Pipe Type	

Financial **********
Fee Code **NC** Amount **0.00**
Cost Center Number **995323** Hours Worked **2.00**

Results **********

I arrived at the E side of S Dixie Hwy and ~ SW 350 St on 10/29/04 at 3:15pm to investigate a spill complaint. (Folio#30-7930-001-0410)
*
A large truck driven by Ken LaFantasie was forced off the road by another vehicle and ended up overturned in a wetland area/vacant land leaking diesel fuel. According to Ken, the saddle tanks were at least half full and each of the tanks holds 50 gallons when totally full. Thus, Captain Peacon with HAZMAT estimated that approximately 30-40 gallons leaked from the tanks until they were repaired by his crew.
*
The driver, Ken, stated that SWS Environmental had been contacted at 3:15pm to initiate clean-up of the wetland area.
*
Three samples were taken from the open ground area adjacent to the truck: BC#256424-FLPRO, BC#256425-VOA and BC#256426-PAH.
*
The truck is owned by Triple A Linen Inc located at 1466 NE Business Park Pl Jensen Beach, FL 34957. The phone number is 772-260-5566. The company owner is

DRAFT

UT - 6498/21639

Metropolitan Dade County, Florida
Department of Environmental Resources Management

Inspection Results Report

Tom Bresson. A WDV was issued to Tom Bresson and signed by the driver. It stated "Petroleum product impacting open ground/wetland area. Contact DERM's Storage Tank Section at 305-372-6700 to discuss clean-up methods/measures and Janet Gil at 305-372-6597." I also gave the driver a Discharge Report Form to fill out.

*

It is important to note that a General P2FN was posted at this same site on 10/26/04 ordering that further clearing of the wetland Cease and Desist (see attached memo). Thus, some areas that the truck impacted were already cleared prior to the accident.

*

Pictures were taken.

*

Based on these observations, I recommend that this case be referred to Chris Caporale in the Storage Tanks Section and Janet Gil in Wetlands.

DRAFT



View facing NE of truck within vacant land/wetland area



View facing S of truck within vacant land/wetland area

DRAFT

Hope Duncan
Vacant Land/Wetland Area
10/29/04

Compliance
S Dixie Hwy & ~ SW 350 St FL City



DRAFT

FLORIDA DEPARTMENT OF HEALTH
Florida Department of Health
Bureau of Water Programs

9807658
TRIPLE A LINEN INC-TRUCK ACCIDENT
35000 S DIXIE
FLORIDA CITY, FL 33035

11/18/2009
BerryMS
DADE

N
W E
S

Disclaimer
This product is for reference purposes only and is not to be construed as a legal document. Any reliance on the information contained herein is at the user's own risk. The Florida Department of Health and it's agents assume no responsibility for any use of the information contained herein or any loss resulting therefrom.

#2 Sunshine

MIAMI-DADE COUNTY
Carlos A. Gimenez, Mayor

Department of Regulatory and Economic Resources
Environmental Resources Management
701 NW 1st Court, 7th Floor
Miami, Florida 33136-3912
T 305-372-6600 F 305-372-6893

miamidade.gov

10/29/2019

Maximo Alvarez (President)
Sunshine Gasoline Distributors Inc
1650 NW 87th Ave
Doral, FL 33172

RE: Compliance Assistance Offer
Sunshine #06 (505 SE 1st Ave Florida City, FL 33034)
DERM UT#: 5421 / DEP Facility ID#: 13/9701266
Miami-Dade County – Storage Tanks

Dear Mr. Alvarez

A storage tanks inspection and file review were conducted at the above noted facility on or about 10/21/2019, by the Miami-Dade County Storage Tank Program, on behalf of the Florida Department of Environmental Protection. During the inspection and file review, potential non-compliance was noted. The purpose of this letter is to offer compliance assistance as a means of resolving this matter.

Specifically, potential non-compliance with the requirements of Chapter 376 and 403, Florida Statutes, and Chapter 62-761 or62-762, Florida Administrative Code (Fla. Admin. Code) was observed. Please see the attached inspection report for a full account of County observations and recommendations.

We request you review the item(s) of concern and respond in writing within 15 days of receipt of this Compliance Assistance Offer. Your written response should include one of the following:

1. Describe what has been done to resolve the non-compliance issue(s) or provide a schedule describing how/when the remaining issues will be addressed.
2. Provide the requested information, or information that mitigates the concerns or demonstrates them to be invalid.

It is the Department's desire that you are able to adequately address the aforementioned issues so that this matter can be closed. Your failure to respond promptly may result in the initiation of formal enforcement proceedings.

Please address your response and any questions to Alejandro DeZayas (dezaya@miamidade.gov/305-372-6524)

Sincerely,

Alejandro DeZayas
Miami-Dade County DERM

DRAFT

MIAMI-DADE COUNTY Delivering Excellence Every Day

MIAMI-DADE COUNTY
Carlos A. Gimenez, Mayor

Department of Regulatory and Economic Resources
Environmental Resources Management
701 NW 1st Court, 7th Floor
Miami, Florida 33136-3912
T 305-372-6600 F 305-372-6893
miamidade.gov

01/21/2020

RE: Return to Compliance
Sunshine #06 (505 SE 1st Ave Florida City, FL 33034)
DERM UT#: 5421 / DEP Facility ID#: 13/9701266
Miami-Dade County – Storage Tanks

Dear Maximo Alvarez:

The Miami-Dade County Storage Tank Program, on behalf of the Florida Department of Environmental Protection, personnel issued a Compliance Assistance Offer letter to the above-referenced facility on 10/29/2020. Based on the information provided on 01/16/2020, the facility was determined to have returned to compliance with the Department's Storage Tank rules and regulations.

The Department appreciates your efforts to maintain this facility in compliance with state and federal rules. Should you have any questions or comments, please contact Kelly Dashtaki at 305-372-6613 and/or Kelly.Dashtaki@miamidade.gov

Sincerely,

Kelly Dashtaki
ESS

DRAFT

Florida Department of Environmental Protection
Twin Towers Office Bldg. 2600 Blair Stone Road, Tallahassee, Florida, 32399-2400
Division of Waste Management
Petroleum Storage Systems
Storage Tank Facility Routine Compliance Site Inspection Report

Facility Information:

Facility ID: 9701266 County: MIAMI-DADE Inspection Date:10/21/2019
Facility Type: A - Retail Station
Facility Name: SUNSHINE #06 # of inspected ASTs: 0
505 SE 1ST AVE USTs: 2
HOMESTEAD, FL 33034-5011 Mineral Acid Tanks: 0
Latitude: 25° 26' 31.4398"
Longitude: 80° 28' 28.8674"
LL Method: DPHO

Inspection Result:

Result: Major Out of Compliance

Signatures:

TKDERM - MIAMI - DADE DEPT OF REGULATORY & ECON RESOURCES (305) 372-6807

Storage Tank Program Office and Phone Number

Alejandro G De Zayas

Inspector Name

Inspector Signature
Principal Inspector
MIAMI - DADE DEPT OF REGULATORY & ECON RESOURCES

Gabriela Albanese

Representative Name

Representative Signature
Station Attendant

Owners of UST facilities are reminded that the Federal Energy Policy Act of 2005 and 40 CFR 280 Subpart J requires Operator Training at all facilities by October 13, 2018. For further information please visit: https://floridadep.gov/waste/permitting-compliance-assistance/content/underground-storage-tank-operator-training

Financial Responsibility: Over Due

Financial Responsibility: INSURANCE

Insurance Carrier: NAUTILUS INSURANCE COMPANY

Effective Date: 09/25/2016 Expiration Date: 09/25/2017

DRAFT

Corrective Action: Entry boot within the Premium STP Sump appears to be breaking away from the STP. Sump Integrity Test passed on 10/11/2019 by Discovery Tank Testing

Violation Photos

Added Date 10/26/2019

Premium STP entry boot



Violations:

Type: Violation
Significance: Minor
Rule: 62-761.700(1), 62-761.700(1)(a), 62-761.700(1)(a)1., 62-761.700(1)(a)2.
Violation Text: Storage tank system has a not repaired component which has or could cause a release or discharge.
Explanation: An operational or structural problem that could potentially result in a release or discharge, or lead to the presence of groundwater or surface water in the interstice of a double-walled storage tank or integral piping.
Corrective Action: Tighten the loose piping within Dispenser 5/6 that has a very slow drip.

Violation Photos

Added Date 10/26/2019

Piping with very slow drip within Dispenser 5/6



Added Date 10/26/2019

Filter dripping within Dispenser 5/6



Type: Violation
Significance: Minor
Rule: 62-761.700(1), 62-761.700(1)(a), 62-761.700(1)(a)1., 62-761.700(1)(a)2.
Violation Text: Storage tank system has a not repaired component which has or could cause a release or discharge.

DRAFT

Explanation: An operational or structural problem that could potentially result in a release or discharge, or lead to the presence of groundwater or surface water in the interstice of a double-walled storage tank or integral piping.

Corrective Action: Replace the torn whip hose above the breakaway on Dispenser 7, and the dry/brittle hoses on Dispenser 1 and 8.

Violation Photos

Added Date 10/26/2019

Torn whip hose on Dispenser 7



Added Date 10/26/2019

Dry/brittle hose on Dispensers 1 and 8



Type: Violation
Significance: SNC-B
Rule: 62-761.420(2)
Violation Text: Failure to maintain and demonstrate financial responsibility. This violation may lead to Placard Revocation and Delivery Prohibition.
Explanation: Financial responsibility shall be maintained and demonstrated to the county or Department for all storage tank systems until the storage tank systems are properly closed pursuant to subsections 62-761.800(2) and (3), F.A.C., and the Closure Report or the Limited Closure Report Form for USTs 62-761.900(8), effective date, January 2017, hereby adopted and incorporated by reference, is submitted to and approved by the county or the Department. Pursuant to Section 376.309(1), F.S., the facility owner is required to establish and maintain evidence of financial responsibility and is liable in event of noncompliance. If the facility owner, facility operator, tank owner, and tank operator are separate persons, then evidence of financial responsibility may be demonstrated if one of those persons obtains financial responsibility on behalf of the facility owner.
Corrective Action: Provide a current Pollution Liability Insurance policy and Certificate of Insurance form.

Site Visit Comments

10/21/2019
On site with Ms. Gabriela Albanese, Station Attendant, for a Routine Compliance Inspection of (2) 12,000 gallon, double wall, fiberclad steel USTs installed in 1997.

The registration information was verified and no changes were noted.

The State registration placard was current and properly posted on site.
Certificate of Financial Responsibility was not available for review (*C.A).
Annual Operability Test for release detection was done by Discovery Tank Testing on 05/29/2019 and passed.
Annual Inline Leak Detection Test was done by Discovery Tank Testing on 05/29/2019 and passed.
Overfill Protection Test for overfill protection device was done by Discovery Tank Testing on 05/29/2019 and

DRAFT

passed.
Sump Integrity Test was done by Discovery Tank Testing on 10/11/2019 and passed.
Dispenser Liner Integrity Test was done by Discovery Tank Testing on 10/11/2019 and passed.
Double-wall Spill Bucket Integrity Test was done by Discovery Tank Testing on 10/11/2019 and passed.
Monthly Visual, Electronic Detection, and Monitoring Well logs are available, 36 months noted. The logs are done by Discovery Tank Testing.
Operator Training Certification A/B and Cs were available for review.

Electronic release detection is monitored through the Veeder Root TLS-350. All functions were normal at the time of the inspection. The sensors monitor the (2) STP Sumps. The tank interstices are monitored through vacuum gauges which were checked by Discovery Tank Testing on 05/29/2019 and passed. No fuel alarms noted. The visual and audio alarms are working.

There are a total of (4) dispensers on site. The dispenser liners were dry and the shear valves appeared to be properly braced. Very light dripping was noted on the piping within Dispenser 5/6 (*C.A). The filter is also dripping within Dispenser 5/6 (*C.A). No other leaks or dripping noted on components within the other dispensers. Hoses and nozzles are intact, except the whip hose above the breakway on Dispenser 7, and the dry/brittle hoses on Dispenser 1 and 8 (*C.A).

Fill port & vapor recovery lids were properly color-coded/labeled as per API standards.
Fill port & vapor recovery watertight caps contained gaskets and had tight seals.
Fill port & vapor recovery spill containment buckets were dry.

All the STP sumps were dry and contain mechanical line leak detectors. No corrosion noted on STP components. The piping boots were pulled back for release detection and the sensors were correctly positioned below piping. The Premium STP piping boot appears to be breaking away from the STP (*A.O.C). The Sump Integrity Test passed on October 11, 2019.

There are a total of (8) monitoring wells on site as per Approved Plans (05/29/1997).
All monitoring well concrete pads and lids were intact and properly color coded.
All monitoring well watertight caps were locked or properly secured and contain gasket.
All monitoring well collars/risers were at least 1 inch above the surface and the containment appears to be properly grouted.
The monitoring well groundwater could not be visually checked during today's inspection. The monitoring well pvc is about 1.5in and too small for the bailer.

The Lat/Long Coordinates have been updated on Maps Direct.

A site diagram was drawn and pictures were taken.

A copy of the report will be submitted via email to Ms. Melissa Campos, Sunshine Stations Maint (mcampos@ssminc.com), and will be added to the electronic communications tab.

The facility has 30 days to correct all violations before a Uniform Civil Violation Notice is issued to the property for failure to comply by F.A.C Chapter 62-761 and Miami-Dade County Chapter 24 in a timely manner.

(*C.A) – Compliance Assistance violation (to be resolved within 30 days)
(*A.O.C) – Area of Concern (to be monitored and resolved by next compliance inspection)

Inspection Photos

DRAFT

Florida Department of Environmental Protection

Bob Martinez Center
2600 Blair Stone Road
Tallahassee, Florida 32399-2400

Rick Scott
Governor

Carlos Lopez-Cantera
Lt. Governor

Jonathan P. Steverson
Secretary

December 21, 2016

CERTIFIED MAIL #7013 2250 0001 3357 7820
RETURN RECEIPT REQUESTED

Mr. Maximo Alvarez
Sunshine Gasoline Distributors, Inc.
1650 NW 87 Ave.
Doral, FL 33172

Subject: Site Rehabilitation Completion Order
Sunshine #06
505 SE 1st Ave.
Florida City, Miami-Dade County
FDEP Facility ID# 139701266
DERM UT-5421/File-15657
Discharge Date: March 3, 1999 (Non-program)

Dear Mr. Alvarez:

The Miami-Dade County Department of Regulatory and Economic Resources-Division of Environmental Resources Management (DERM), on behalf of the Florida Department of Environmental Protection (Department) has reviewed the Site Rehabilitation Completion Report (SRCR) and No Further Action Proposal (NFAP) dated January 29, 2016 (received February 8, 2016), for the petroleum product discharge referenced above. Documentation submitted with the SRCR/NFAP confirms that criteria set forth in Subsection 62 780.680(1), Florida Administrative Code (F.A.C.), have been met. Please refer to the attached maps of the source property and analytical summary tables, Exhibits A and B respectively and hereby incorporated by reference. The SRCR/NFAP is hereby incorporated by reference in this Site Rehabilitation Completion Order (Order). Therefore, you are released from any further obligation to conduct site rehabilitation at the facility for petroleum product contamination associated with the discharge referenced above, except as set forth below.

(1) In the event concentrations of petroleum products' contaminants of concern increase above the levels approved in this Order, or if a subsequent discharge of petroleum or petroleum product occurs at the facility, the Department may require site rehabilitation to reduce concentrations of petroleum products' contaminants of concern to the levels approved in the SRCR/NFAP or otherwise allowed by Chapter 62-780, F.A.C.

(2) Additionally, you are required to properly plug and abandon all monitoring wells, injection wells, extraction wells, and sparge wells within 60 days of receipt of this Order unless these wells are otherwise required for compliance with a local ordinance or another cleanup. The wells must be plugged and abandoned in accordance with the requirements of Subsection 62-532.500(5), F.A.C.

DRAFT

Exhibit A

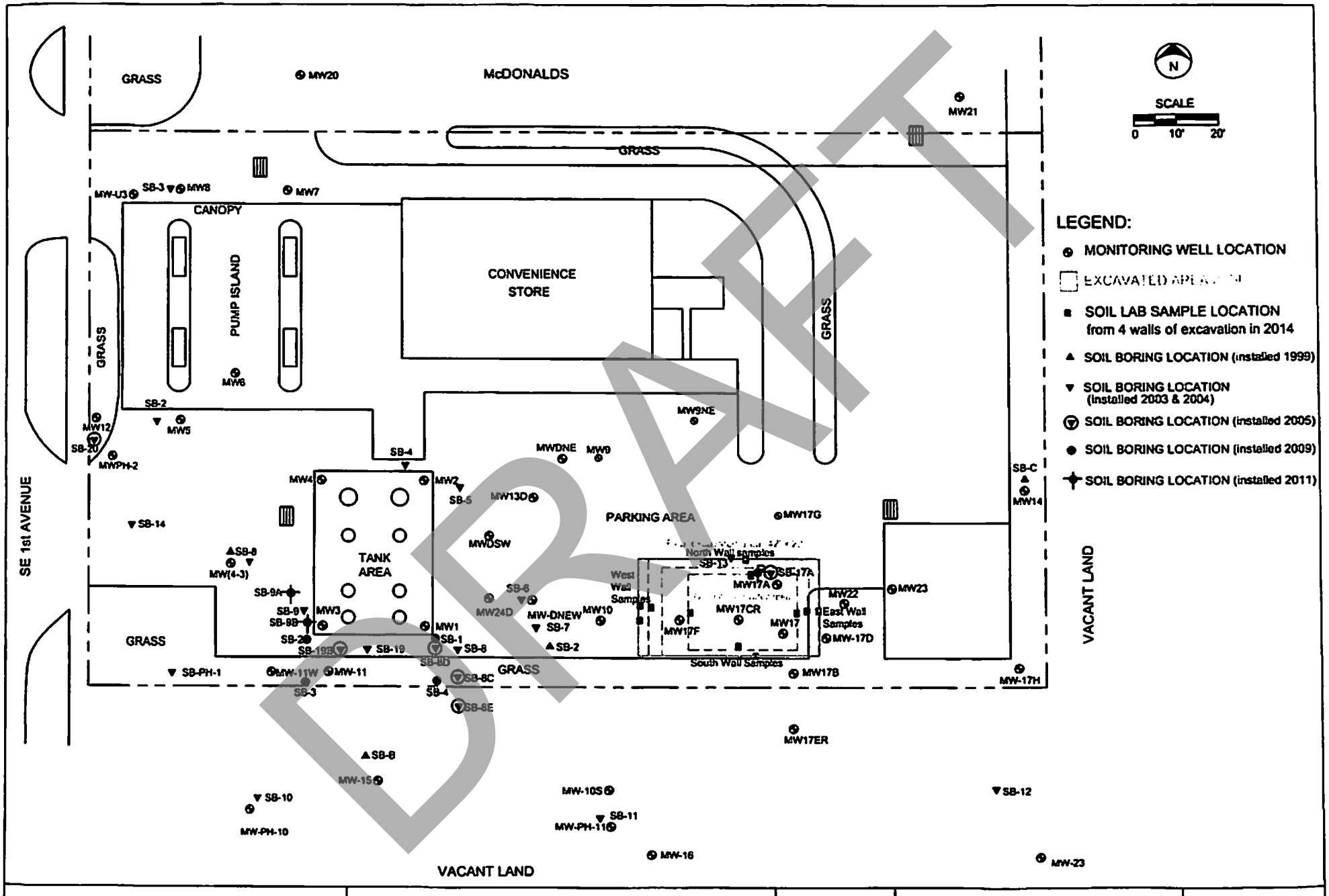

DRAFT

WRI	WATER RESTORATION, INC. 1603 W. MCNAB ROAD POMPANO BEACH, FL 33069	FOR SUNSHINE #06 FDEP#139701266 505 SE FIRST AVENUE FLORIDA CITY, FLORIDA	November, 2015	SITE MAP	FIGURE 1

Exhibit A

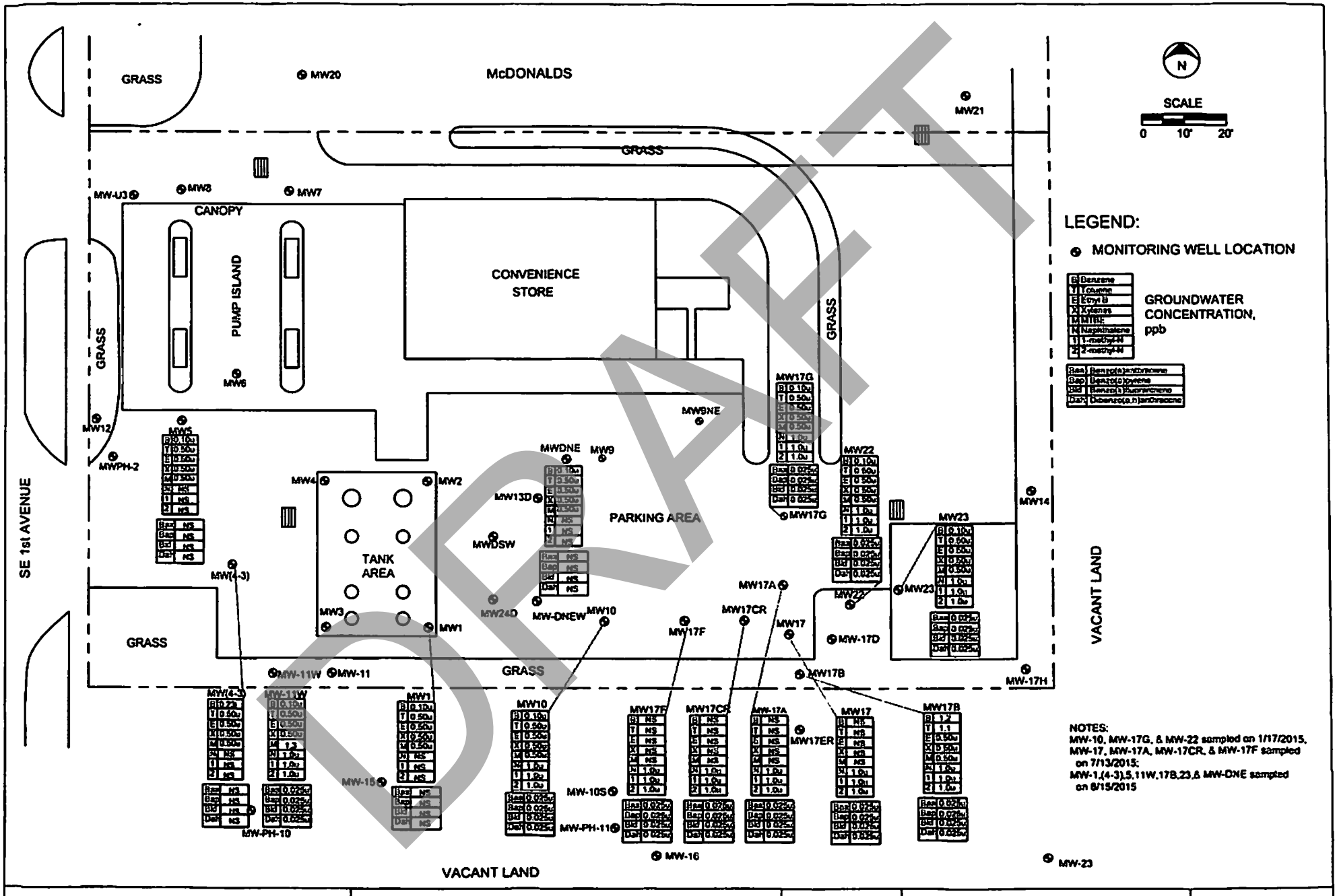

DRAFT

WRI WATER RESTORATION, INC. 1603 W. MCNAB ROAD POMPANO BEACH, FL 33069	SUNSHINE #06 FDEP#139701266 FOR 505 SE FIRST AVENUE FLORIDA CITY, FLORIDA	November, 2015	GROUNDWATER QUALITY MAP	FIGURE 2

MIAMI-DADE COUNTY
Carlos A. Gimenez, Mayor

Department of Regulatory and Economic Resources
Environmental Resources Management
701 NW 1st Court, 7th Floor
Miami, Florida 33136-3912
T 305-372-6600 F 305-372-6893
miamidade.gov

09/12/2019

Premsaran Patel (PD)
A.T.J Corporation
409 SE 1st Ave
Florida City, FL 33034

RE: Return to Compliance
Mobil – ATJ (413 SE 1st Ave Florida City, FL 33034)
DERM UT#: 5123 / DEP Facility ID#: 13/9601173
Miami-Dade County – Storage Tanks

Dear Mr. Patel:

The Miami-Dade County Storage Tank Program, on behalf of the Florida Department of Environmental Protection, personnel issued a Compliance Assistance Offer letter to the above-referenced facility on 07/17/2019. Based on the information provided, the facility was determined to have returned to compliance with the Department's Storage Tank rules and regulations.

The Department appreciates your efforts to maintain this facility in compliance with state and federal rules. Should you have any questions or comments, please contact Alejandro DeZayas (dezaya@miamidade.gov/305-372-6524).

Sincerely,

Alejandro DeZayas
Miami-Dade County DERM

DRAFT

Delivering Excellence Every Day

Florida Department of Environmental Protection
Twin Towers Office Bldg. 2600 Blair Stone Road, Tallahassee, Florida, 32399-2400
Division of Waste Management
Petroleum Storage Systems
Storage Tank Facility Compliance Assistance Site Inspection Report

Facility Information:

Facility ID: 9601173 County: MIAMI-DADE Inspection Date:08/27/2019
Facility Type: A - Retail Station
Facility Name: MOBIL-ATJ # of inspected ASTs: 0
413 SE 1ST AVE USTs: 3
FLORIDA CITY, FL 33034 Mineral Acid Tanks: 0
Latitude: 25° 26' 35.061"
Longitude: 80° 28' 28.4147"
LL Method: DPHO

Inspection Result:

Result: In Compliance

Signatures:

TKDERM - MIAMI - DADE DEPT OF REGULATORY & ECON RESOURCES (305) 372-6807

Storage Tank Program Office and Phone Number

Alejandro G De Zayas
Inspector Name



Inspector Signature
Principal Inspector
MIAMI - DADE DEPT OF REGULATORY & ECON RESOURCES

Patrick Cajuste
Representative Name

No Signature
Representative Signature
EnvaGrow

Owners of UST facilities are reminded that the Federal Energy Policy Act of 2005 and 40 CFR 280 Subpart J requires Operator Training at all facilities by October 13, 2018. For further information please visit: https://floridadep.gov/waste/permitting-compliance-assistance/content/underground-storage-tank-operator-training

Financial Responsibility:

Financial Responsibility: INSURANCE

Insurance Carrier: COMMERCE & INDUSTRY INSURANCE CO

Effective Date: 08/09/2019 Expiration Date: 08/09/2020

DRAFT

Completed System Tests

Type	Date Completed	Results	Reviewed	Next Due Date	Comment
Breach of Integrity Test	08/27/2019	Passed	07/17/2019	08/09/2022	SW Spill Bucket Integrity - Done by PSR, Inc
Breach of Integrity Test	08/27/2019	Passed	07/17/2019	08/27/2022	Dispenser Liner Integrity - Done by PSR, Inc
Annual Inline Leak Detector Test	08/27/2019	Passed	07/17/2019	08/09/2020	Mechanical leak detectors - Done by PSR, Inc
Annual Operability Test	08/27/2019	Passed	07/17/2019	08/09/2020	Overfill Protection (flapper valves) - Done by PSR, Inc
Annual Operability Test	08/27/2019	Passed	07/17/2019	08/27/2020	Release Detection - Done by PSR, Inc
Breach of Integrity Test	08/27/2019	Passed	07/17/2019	08/09/2022	Sump Integrity - Done by PSR, Inc

Site Visit Comments

08/27/2019
OFFICE FOLLOW-UP This Inspection is an Office Follow-Up to correct the Violations found on site during the Routine Compliance Inspection on 07/17/2019. The documents were sent via email by Mr. Patrick Cajuste. Annual Operability Test for release detection was done by PSR, Inc on 08/27/2019 and passed. Annual Inline Leak Detection Test was done by PSR, Inc on 08/27/2019 and passed. Overfill Protection Test for overfill protection device (flapper valves) was done by PSR, Inc on 08/27/2019 and passed. Sump Integrity Test was done by PSR, Inc on 08/27/2019 and passed. Dispenser Liner Integrity Test was done by PSR, Inc on 08/27/2019 and passed. Single-wall Spill Bucket Integrity Test was done by PSR, Inc on 08/27/2019 and passed. All checklist violations have been corrected, and the facility is in compliance. There is no representative signature as the report was completed as an office follow-up. A copy of the report will be emailed to Mr. Patrick Cajuste, EnvaGrow (envagrow@gmail.com), and the email will be added to the electronic communication tab in FIRST.

Inspection Photos

Added Date 09/12/2019

Operability Test

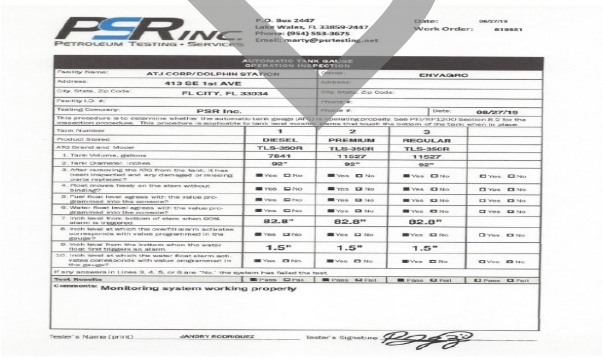

Added Date 09/12/2019

Line Leak Detector Test



DRAFT

Florida Department of Environmental Protection

Bob Martinez Center
2600 Blair Stone Road
Tallahassee, Florida 32399-2400

Rick Scott
Governor

Carlos Lopez-Cantera
Lt. Governor

Noah Valenstein
Secretary

DRAFT

January 22, 2018

CERTIFIED MAIL #7017 2400 0000 4427 1144
RETURN RECEIPT REQUESTED

Mr. Premsaran Patel
A.T.J. Corporation
409 SE 1st Avenue
Florida City, FL 33034

Subject: Site Rehabilitation Completion Order
Mobil-ATJ
413 SE 1st Avenue
Florida City, Miami-Dade County
FDEP Facility ID# 139601173
Discharge Date: 12/19/1997, PLRIP

Dear Mr. Patel:

The Petroleum Restoration Program (PRP) has reviewed the LSSI Site Assessment Report (SAR) and No Further Action Proposal (NFAP) dated June 17, 2017 (received June 19, 2017) and the Monitoring Well Abandonment Report dated September 27, 2017 (received September 27, 2017), for the petroleum product discharge referenced above. All the documents submitted to date are adequate to meet the site assessment requirements of Rule 62-780.600, Florida Administrative Code (F.A.C.). In addition, documentation submitted with the SAR/NFAP confirms that criteria set forth in Subsection 62-780.680(1), F.A.C., have been met. Please refer to the attached maps of the source property and analytical summary tables, Exhibits A and B respectively and hereby incorporated by reference. The SAR/NFAP is hereby incorporated by reference in this Site Rehabilitation Completion Order (Order). Therefore, you are released from any further obligation to conduct site rehabilitation at the facility for petroleum product contamination associated with the discharges referenced above, except as set forth below.

In the event concentrations of contaminants of concern are detected above the levels approved in this Order, the department will reevaluate the contamination and reinitiate State-funded site or discharge rehabilitation to reduce concentrations of contaminants of concern to the levels approved in the Order or otherwise allowed by Chapter 62-780, F.A.C., in accordance with the State-funded eligibility provisions that are applicable for the site or discharge. This includes any confirmed impacts found to be migrating beyond the site's property boundary. If groundwater is being used for potable uses in the area affected by the contamination, the Department will take all necessary steps to protect public health, safety and welfare under Chapter 376, F.S., as necessary. If a new or subsequent discharge occurs at the facility that is not eligible for state funding, the contamination must be evaluated and addressed as provided in Chapter 62-780, F.A.C.

Exhibit A

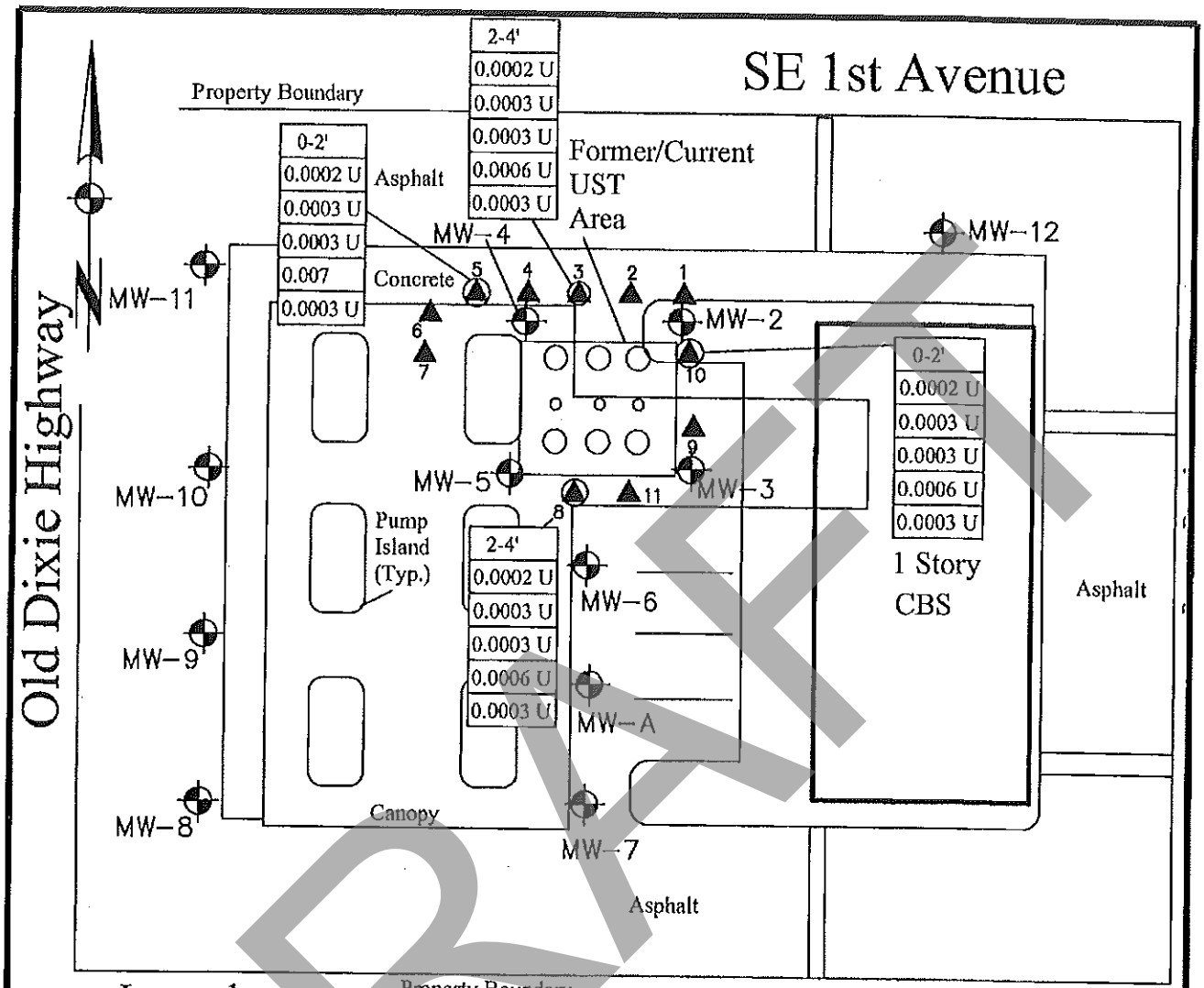

Legend:

- Shallow Monitoring Well
- Soil Boring Location
- Soil Sample Location

0-2'	Sampling Depth
0.0002 U	Benzene Concentration (mg/kg)
0.0003 U	Toluene Concentration (mg/kg)
0.0003 U	Ethyl Benzene Concentration (mg/kg)
0.0006 U	Xylenes Concentration (mg/kg)
0.0003 U	MTBE Concentration (mg/kg)

Bold Values Indicate levels above SCTL

Soil Concentration Contour Lines

SCTL - Soil Cleanup Target Level

mg/kg - milligrams per kilogram or parts per million

0 20 40

GRAPHIC SCALE

DRAFT

BTEX ENGINEERING INC.

Figure 3
Soil VOA Concentration Map
January 31, 2017

Mobil ATJ
413 SE 1st Avenue
Florida City, FL
FDEP ID 13/9601173

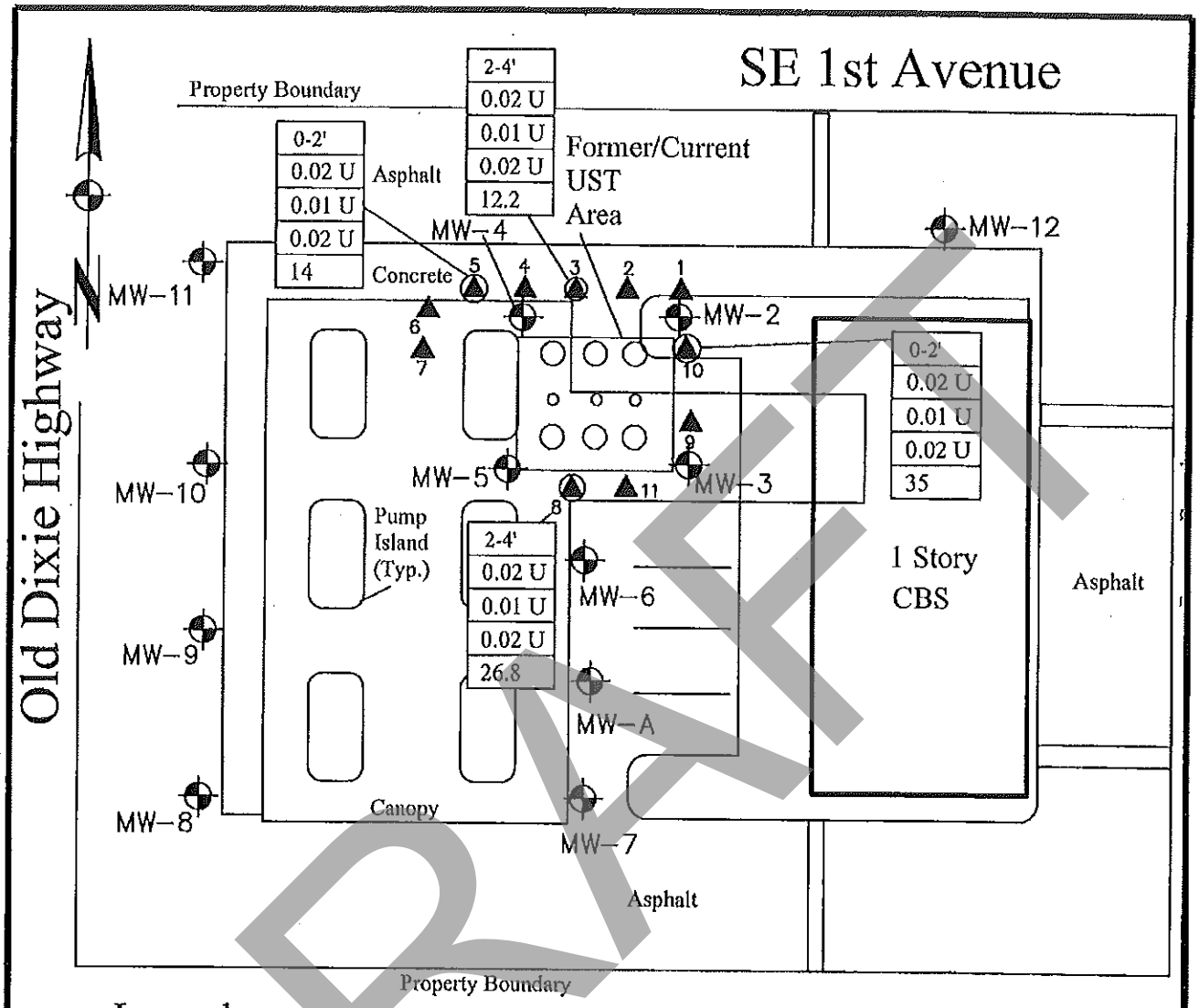

Legend:

- Shallow Monitoring Well
- Soil Boring Location
- Soil Sample Location

0-2'	Sampling Depth
0.02 U	Naphthalene Concentration (mg/kg)
0.01 U	1-Methyl Naphthalene Concentration (mg/kg)
0.02 U	2-Methyl Naphthalene Concentration (mg/kg)
26.8	TRPH Concentration (mg/kg)

Bold Values Indicate levels above SCTL

Soil Concentration Contour Lines

SCTL - Soil Cleanup Target Level

mg/kg - milligrams per kilogram or parts per million

0 20 40

GRAPHIC SCALE

DRAFT

BTEX ENGINEERING INC.

Figure 4
Soil PAH Concentration Map
January 31, 2017

Mobil ATJ
413 SE 1st Avenue
Florida City, FL
FDEP ID 13/9601173

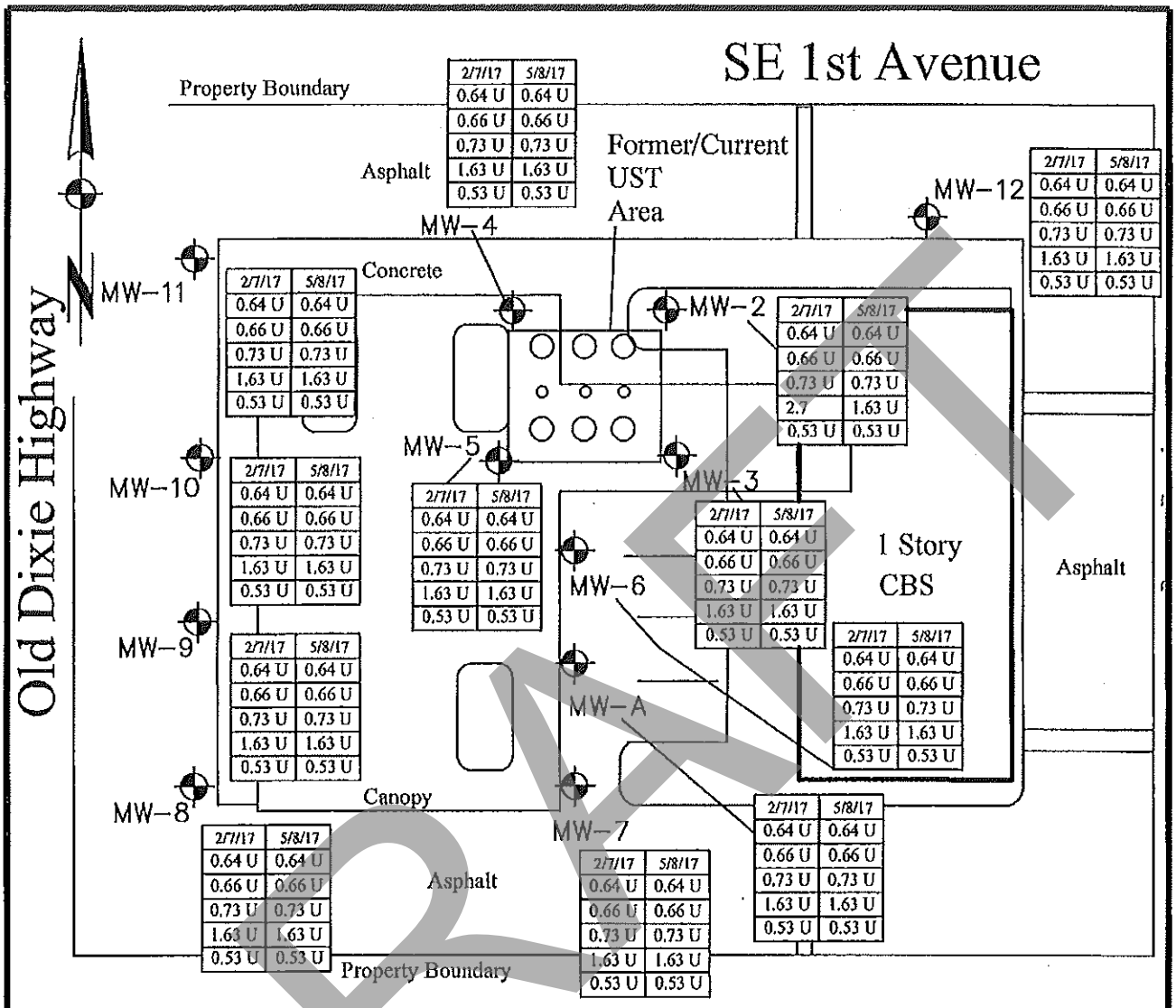

DRAFT

Legend:

- Shallow Monitoring Well
- 5/8/17 — Sampling Date
- 0.64 U — Benzene Concentration (ug/l)
- 0.66 U — Toluene Concentration (ug/l)
- 0.73 U — Ethyl Benzene Concentration (ug/l)
- 1.63 U — Xylenes Concentration (ug/l)
- 0.53 U — Methyl-tert-butyl-ether Concentration (ug/l)

Bold Values Indicate levels above GCTL

Groundwater Concentration Contour Lines

GCTL - Groundwater Cleanup Target Level

NADC - Natural Attenuation Default Concentrations

ug/l - micrograms per liter or parts per billion

0 20 40

GRAPHIC SCALE

BTEX ENGINEERING INC.

Figure 6
Groundwater VOA Concentration Map
February 7, 2017

Mobil ATJ
413 SE 1st Avenue
Florida City, FL
FDEP ID 13/9601173

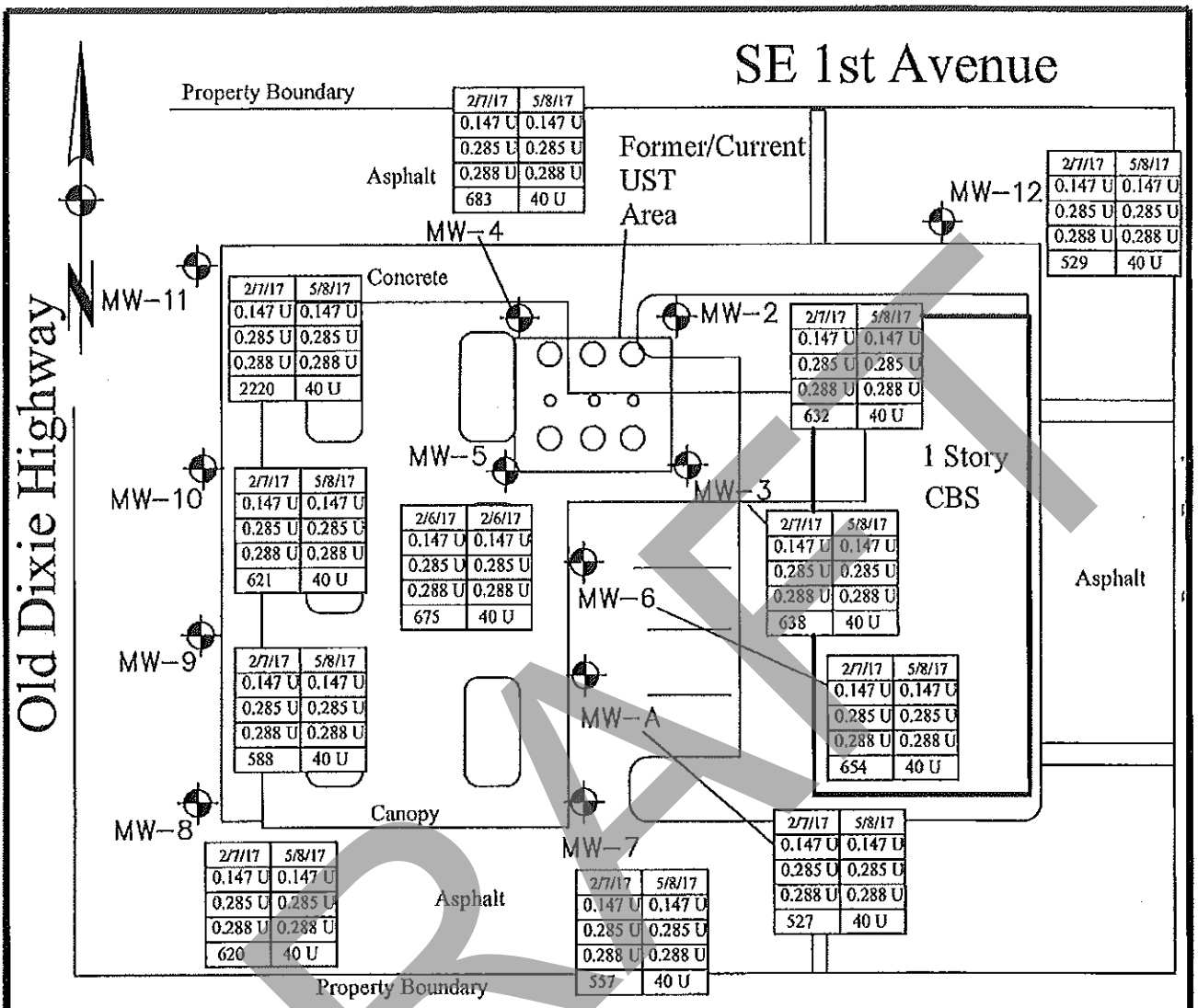

DRAFT

Legend:

Shallow Monitoring Well

5/8/17	Sampling Date
0.147 U	Naphthalene Concentration (ug/l)
0.285 U	1– Methyl Naphthalene Concentration (ug/l)
0.288 U	2 –Methyl Naphthalene Concentration (ug/l)
40 U	TRPH Concentration (ug/l)

Bold Values Indicate levels above GCTL

Groundwater Concentration Contour Lines (ug/l)

GCTL - Groundwater Cleanup Target Level

NADC - Natural Attenuation Default Concentrations

ug/l - micrograms per liter or parts per billion

0 20 40

GRAPHIC SCALE

BTEX ENGINEERING INC.

Figure 7
Groundwater PAH Concentration Map
May 8, 2017

Mobil ATJ
413 SE 1st Avenue
Florida City, FL
FDEP ID 13/9601173

#4 J MS Group

MIAMI-DADE COUNTY
Carlos A. Gimenez, Mayor

Department of Regulatory and Economic Resources
Environmental Resources Management
701 NW 1st Court, 7th Floor
Miami, Florida 33136-3912
T 305-372-6600 F 305-372-6893

miamidade.gov

03/28/2019

RE: Return to Compliance
JAMS GROUP US LLC, 380 SE 1ST AVE, HOMESTEAD, FL 33034
DERM UT-3187 / FDEP Facility ID: 13/ 9100201
Miami Dade– Storage Tanks

Dear Ms. Patti McCord:

The Miami-Dade County Storage Tank Program, on behalf of the Florida Department of Environmental Protection, personnel issued a Compliance Assistance Offer letter to the above-referenced facility on 02/20/19. Based on the information provided on 03/26/2019, the facility was determined to have returned to compliance with the Department's Storage Tank rules and regulations.

The Department appreciates your efforts to maintain this facility in compliance with state and federal rules. Should you have any questions or comments, please contact Stephanie De Leon at 305-372-6924 and/or Stephanie.DeLeon@miamidade.gov.

Sincerely,

Stephanie De Leon
Pollution Control Inspector 1

cc: pmccord@aetllc.com

DRAFT

Delivering Excellence Every Day

Florida Department of Environmental Protection
Twin Towers Office Bldg. 2600 Blair Stone Road, Tallahassee, Florida, 32399-2400
Division of Waste Management
Petroleum Storage Systems
Storage Tank Facility Routine Compliance Site Inspection Report

Facility Information:

Facility ID: 9100201
County: MIAMI-DADE
Inspection Date: 02/15/2019
Facility Type: A - Retail Station
Facility Name: JAMS GROUP US LLC
380 SE 1ST AVE
HOMESTEAD, FL 33034-5008
# of Inspected ASTs: 1
USTs: 3
Mineral Acid Tanks: 0
Latitude: 25° 26' 36.261"
Longitude: 80° 28' 32.2083"
LL Method: DPHO

Inspection Result:

Result: Major Out of Compliance

Signatures:

PCLP13 - MIAMI-DADE COUNTY DEPT OF REGULATORY & ECON RESOUR (305) 372-6708

Storage Tank Program Office and Phone Number

Stephanie De Leon	Val Popoca
Inspector Name	**Representative Name**
Inspector Signature **Principal Inspector** **MIAMI-DADE COUNTY DEPT OF REGULATORY & ECON RESOUR**	**Representative Signature** **AET Compliance**

Owners of UST facilities are reminded that the Federal Energy Policy Act of 2005 and 40 CFR 280 Subpart J, requires Operator Training at all facilities by October 13, 2018. For further information please visit: https://floridadep.gov/waste/permitting-compliance-assistance/content/underground-storage-tank-operator-training

Financial Responsibility:

Financial Responsibility: INSURANCE
Insurance Carrier: LIBERTY INSURANCE CORPORATION
Effective Date: 01/01/2019
Expiration Date: 01/01/2020

DRAFT

Facility ID: 9100201

Findings:

No training certificates are present.

Overdue System Tests

Type	Date Completed	Results	Reviewed	Next Due Date	Comment
Annual Operability Test			02/20/2019	02/15/2019	Provide passing test for AST overfill protection devices (high/low alarm and clock gauge)

Completed System Tests

Type	Date Completed	Results	Reviewed	Next Due Date	Comment
Breach of Integrity Test	09/17/2017	Passed	02/15/2019	09/17/2020	Done by Clemens Fuel Systems (Integrity-d/w spill buckets)
Annual Operability Test	02/15/2019	Passed	02/20/2019	02/15/2020	Done by PECS (AST-leak detection-krueger gauge)
Annual Operability Test	02/15/2019	Passed	02/20/2019	02/15/2020	Done by PECS (Overfill-flapper valves/E-85 ball float)
Breach of Integrity Test	11/20/2018	Passed	02/15/2019	11/20/2021	Done by PECS (Integrity-STP sumps)
Annual Operability Test	02/15/2019	Passed	02/20/2019	02/15/2020	Done by PECS (UST-AST-Veeder Root)
Breach of Integrity Test	11/20/2018	Passed	02/15/2019	11/20/2021	Done by PECS (Integrity-dispenser sumps)
Annual Inline Leak Detector Test	02/15/2019	Passed	02/20/2019	02/15/2020	Done by PECS

Reviewed Records

DRAFT

Record Category	Record Type	From Date	To Date	Reviewed Record Comment
Two Years	Electronic Release Detection Equip. Monthly Checks	12/13/2016	01/11/2019	Done by AETC
Two Years	Monthly Release Detection Results	12/13/2016	01/11/2019	Done by AETC
Two Years	Certificate of Financial Responsiblity	01/01/2019	02/15/2019	Insured by Liberty Surplus Insurance Co (policy # TXENYB12757219)
Two Years	Monthly Maint. Visual Examinations and Results	12/13/2016	01/11/2019	Done by AETC

New Violations

Type: Violation

Significance: SNC-B

Rule: 62-762.501(2)(e), 62-762.501(2)(e)1., 62-762.501(2)(e)2., 62-762.501(2)(e)2.a., 62-762.501(2)(e)2.b., 62-762.501(2)(e)2.c., 62-762.501(2)(e)2.d., 62-762.501(2)(e)3.

Violation Text: Failure to provide approved overfill protection for shop fabricated tank systems.

Explanation: A high level (at 90 percent tank capacity) warning alarm that shall be registered in accordance with subsection 62-762.851(2), F.A.C., and shall perform an operability test annually at intervals not exceeding 12 months to ensure proper operation;

Corrective Action: Replace overfill alarm battery then retest for AST overfill protection devices (high/low alarm and clock gauge).

Violation Photos

DRAFT

Facility ID: 9100201

Added Date 02/20/2019

Repair then certify AST overfill audible alarm



Type:	Violation
Significance:	Minor
Rule:	62-762.501(2)(f)2.
Violation Text:	Fillbox covers not marked according to requirements for shop fabricated tank systems.
Explanation:	Fillbox covers, regardless of the date of installation of the storage tank system, shall be marked or the fill connection tagged and facility signage shall be prominently displayed in accordance with Using the API Color-Symbol System to Mark Equipment and Vehicles for Product Identification at Gasoline Dispensing Facilities and Distribution Terminals, API RP 1637, 3rd Edition, July 2006 (Reaffirmed, May 2012), hereby adopted and incorporated by reference, and available at the Department address listed in subsection 62-762.211(1), F.A.C., or from the publisher at API, 1220 L Street, N.W., Washington, D.C. 20005, (202)682-8000, or at http://www.api.org/; or Identification Markings for Dedicated Aviation Fuel Manufacturing and Distribution Facilities, Airport Storage and Mobile Fueling Equipment, EI 1542, 9th Edition, July 2012, hereby adopted and incorporated by reference, and available at the Department address listed in subsection 62-762.211(1), F.A.C., or from the publisher at Energy Institute, 62 New Cavendish Street, London W1G 7AR, United Kingdom, +44 (0) 20 7467 7100, or the publishers website at https://www.energyinst.org/home, or with an equivalent method approved by the Department in accordance with subsection 62-762.851(1), F.A.C.
Corrective Action:	Properly label Simplex fill box with API color coding (REC 90-blue with white cross).

DRAFT

Facility ID: 9100201

Violation Photos

Added Date 02/20/2019

Missing API color coding



Type:	Violation
Significance:	Minor
Rule:	62-761.710(4)
Violation Text:	Records of current training certificates for designated Class A, B, and C operators shall be maintained for as long as the operators are designated for that facility not kept.
Explanation:	Records of current training certificates for designated Class A, B, and C operators shall be maintained for as long as the operators are designated for that facility.
Corrective Action:	Provided class A/B and C operator certification of facility employees.

Inspection Comments

02/15/2019

On site with Mr. Val Popoca (AET Compliance Technician, 863-205-2250) for an annual compliance inspection of two 12,000 gallon (one is compartmented and both were installed in 10/01/2008) and one 8,000 gallon (compartmented,installed in 10/01/2011), double-wall, fiberglass, clad steel, underground storage tank (USTs). In addition a 2,000 gal (installed in 08/01/2010), steel double wall aboveground storage tank (AST). The 8,000 gal UST was placed out-of-service on 02/15/2019.

The registration form was filled out and submitted to tankregistration@dep.state.fl.us with the updated 8,000 gal UST status.

The State registration placard 2018-2019 was current and properly posted on site.

DRAFT

Operator Training Certifications Class A, B or C was not available at the time of inspection. (*)

Certificate of financial responsibility is available and current. Facility is insured by Liberty Surplus Insurance Co (policy # TXENYB12757219) and coverage is running from 01/01/2019 to 01/01/2020.

Annual operability of the ATG, overfill protection devices and annual inline leak detectors was done by Petro Environmental Consultant Services INC. (PECS) on 2/15/2019 and passed.

Integrity testing of dispenser liners and STP sumps was performed by Petro Environmental Consultant Services INC. (PECS) on 11/20/18 and passed. Integrity testing of d/w spill buckets was performed by Clemens Fuel Systems on 09/17/2017 and passed.

Monthly visual, electronic detection and monitoring well logs are available, 26 months noted. The logs are done by AETC. (12/13/16-01/11/2019)

Electronic release detection is monitored through the Veeder-Root (TLS -350). The visual and audio alarms are working. The Veeder Root was free of alarms at the time of the inspection. The liquid status report was obtained and all sensors appeared normal. The device monitors sensors inside the tanks interstitial space (3) and the five (5) STP sumps.

There are a total of seven (7) dispensers on site.The dispenser liners were dry and the shear valves appeared to be properly braced. Hoses are intact.

Fill port & vapor recovery lids were properly color-coded, as per API standards.
Fill port & vapor recovery watertight caps contained gaskets and had tight seals.
Fill port & vapor recovery spill containment buckets were dry.

All the STP sumps contain mechanical line leak detectors. No corrosion was noted on STP components. The piping boots were pulled back for release detection and the sensors were correctly positioned below piping.

There is a total of eighteen (18) monitoring wells on site (plus additional compliance wells), as per approved plans.

All monitoring well concrete pads and lids were intact and properly color coded.
All monitoring well watertight caps were locked or properly secured and contain gasket.
All monitoring well collars/risers were at least 1 inch above the surface and the containment appears to be properly grouted.
No visual evidence of free floating product or sheen observed, as well as no odors were detected during the inspection in all monitoring wells.
During the time of inspection, the water column levels were determined adequate for release detection meeting the 3 ft requirement.

--- 2,000 gal AST

The tank appeared to be in okay condition with minor signs of corrosion, weathering, cracking. No petroleum staining was observed on the exterior or the concrete pad around the tank. The tank is properly anchored and equipped with isolation valves.

The interstitial space is monitored through a mechanical site gauge. The interstitial space appears to be dry.

DRAFT

Product level is monitored through both Morrison clock gauge and audible alarm. However the audio alarm was not working. (*)

An annual operability test result for release detection (Krueger gauge) was done by Petro Environmental Consultant Services INC. (PECS) on 02/15/2019 and passed.

Certification of the overfill protection devices was not available during the inspection. (*)

The associated piping for the tank runs aboveground and it appeared to be in okay conditions with minor visible signs of corrosion cracks or leaks.

The remote fill port spill containment box was not properly marked as per API standards. (*)

The fill port spill containment box was free of liquid at the time of the inspection and the fill port is equipped with a cap that keeps a tight seal.

A site diagram was generated and pictures were taken.

*Violations noted must be corrected within 30 days. If the deficiency is not corrected within the allotted time, the facility will be referred for enforcement. Enforcement may result in the issuances of a Uniform Civil Violation Notice (UCVN).

1) Replace overfill alarm battery then retest for AST overfill protection devices (high/low alarm and clock gauge).
2) Properly label Simplex fill box with API color coding (REC 90-blue with white cross).
3) Update registration to reflect ethanol in the fuel.
4) Provided class A/B and C operator certification of facility employees.

A copy of the inspection report will be sent via email to the station representative Ms. Patti McCord at pmccord@aetllc.com. The electronic communication will be added to FIRST.

A Sump Integrity Test must be conducted by October 13th, 2018, as per Chapter 62-761 F.A.C., and every three (3) years thereafter to certify its integrity. A copy of the test results must be kept on file for review.

**Double wall-A Spill Bucket Integrity Test must be conducted by October 13th, 2018, as per Chapter 62-761 F.A.C., and every three (3) years thereafter to certify its integrity. A copy of the test results must be kept on file for review.

Operator Training Certifications Class A, B or C was not available at the time of inspection. In accordance with Chapter 62-761 F.A.C., the facility has until October 13th, 2018 to obtain certifications. Information on obtaining the certification can be found at: (http://www.dep.state.fl.us/waste/categories/tanks/pages/op_train.htm).

DRAFT

Facility ID: 9100201

Inspection Photos

Added Date 02/15/2019

Dispenser island



Added Date 02/15/2019

Dispenser shear valves properly anchored



Added Date 02/15/2019

STP sump (no violations noted)



Added Date 02/15/2019

Tank farm



DRAFT

Facility ID: 9100201

Added Date 02/15/2019

Veeder Root TLS-350



Added Date 02/15/2019

Liquid status print out (all sensors normal)



Added Date 02/15/2019

Overview of REC-90 AST



Added Date 02/15/2019

Kueger gauge (leak detection)



DRAFT

Florida Department of Environmental Protection
Twin Towers Office Bldg. 2600 Blair Stone Road, Tallahassee, Florida, 32399-2400
Division of Waste Management
Petroleum Storage Systems
Storage Tank Facility Compliance Assistance Site Inspection Report

Facility Information:

Facility ID: 9046210
County: MIAMI-DADE
Inspection Date: 03/12/2019
Facility Type: A - Retail Station
Facility Name: SPEEDWAY #6892
311 SE 1ST AVE
FLORIDA CITY, FL 33034-5007
# of Inspected ASTs: 0
USTs: 2
Mineral Acid Tanks: 0
Latitude: 25° 26' 38.2156"
Longitude: 80° 28' 29.3759"
LL Method: DPHO

Inspection Result:

Result: In Compliance

Signatures:

PCLP13 - MIAMI-DADE COUNTY DEPT OF REGULATORY & ECON RESOUR (305) 372-6708

Storage Tank Program Office and Phone Number

Stephanie De Leon	n/a
Inspector Name	**Representative Name**
	No Signature
Inspector Signature **Principal Inspector** **MIAMI-DADE COUNTY DEPT OF REGULATORY & ECON RESOUR**	**Representative Signature**

Owners of UST facilities are reminded that the Federal Energy Policy Act of 2005 and 40 CFR 280 Subpart J, requires Operator Training at all facilities by October 13, 2018. For further information please visit: https://floridadep.gov/waste/permitting-compliance-assistance/content/underground-storage-tank-operator-training

Financial Responsibility:

Financial Responsibility: INSURANCE
Insurance Carrier: LIBERTY MUTUAL
Effective Date: 01/01/2019
Expiration Date: 12/31/2019

DRAFT

Completed System Tests

Type	Date Completed	Results	Reviewed	Next Due Date	Comment
Annual Operability Test	04/10/2018	Passed	02/07/2019	04/10/2019	Done by Crompco (Overfill-flapper valves)
Breach of Integrity Test	04/11/2017	Passed	02/07/2019	04/11/2020	Done by Crompco (dispenser sumps)
Breach of Integrity Test	04/11/2017	Passed	02/07/2019	04/11/2020	Done by Crompco (STP sumps)
Breach of Integrity Test	04/10/2018	Passed	02/07/2019	04/10/2021	Done by Crompco (d/w spill buckets)
Annual Operability Test	04/10/2018	Passed	02/07/2019	04/10/2019	Done by Crompco (ATG-Veeder root)
Annual Inline Leak Detector Test	04/10/2018	Passed	02/07/2019	04/10/2019	Done by Crompco LLC

Inspection Comments

03/12/2019

OFFICE FOLLOW-UP

This office follow up was conducted to close the non-compliance items noted during the annual compliance inspection conducted on 02/07/2019.

1. Replace missing vapor recovery watertight cap.
2. Remove petroleum contact water (PCW) in Supreme STP sump and vapor recovery fill port
3. Remove corrosion noted on Unleaded (E-10) STP sump and vent stacks.

An email was received with photos that the non-compliance items have been resolved. The missing vapor recovery cap was replaced. The PCW noted within the supreme STP sump and vapor recovery fill port was removed. The corrosion previously noted on the E-10 STP sump and vent stacks was removed by Great Dane Petroleum then repainted.

Documentation has been added to the inspection report. The inspection report is now closed.

There is no representative signature as the report was completed as an office follow-up. A copy of the report along with an In-Compliance letter will be emailed to facility Zachary Davis at ZDavis2@speedway.com and the email will be added to the electronic communication tab in FIRST.

DRAFT

Facility ID: 9046210

Inspection Photos

Added Date 03/12/2019

PCW removed from supreme STP sump



Added Date 03/12/2019

New vapor recovery cap and PCW was removed



Added Date 03/12/2019

Corrosion removed from vent stacks



Added Date 03/12/2019

Corrosion removed from E10 STP sump



DRAFT

Florida Department of Environmental Protection
Bob Martinez Center
2600 Blair Stone Road
Tallahassee, Florida 32399-2400

Rick Scott
Governor

Jennifer Carroll
Lt. Governor

Herschel T. Vinyard Jr.
Secretary

May 18, 2011

CERTIFIED MAIL #7010 1870 0000 1329 5657
RETURN RECEIPT REQUESTED

Mr. John Schenkewitz
Senior Specialist
Amerada Hess Corporation
One Hess Plaza
Woodbridge, NJ 07095

Subject: Site Rehabilitation Completion Order
Hess #09564
311 SE 1st Avenue
Florida City, Miami-Dade County
FDEP Facility ID# 139046210
(UT-3326/File-11747)
Discharge Dates: June 4, 1999 (Non-program)
August 16, 2007 (Non-program)

Dear Mr. Schenkewitz:

The Miami-Dade County Department of Environmental Resources Management (DERM), on behalf of the Florida Department of Environmental Protection (Department), has reviewed the Site Rehabilitation Completion Report (SRCR) and No Further Action Proposal (NFAP) dated April 6, 2011 (received April 11, 2011), prepared and submitted by Earth Systems for the petroleum product discharges referenced above. Documentation submitted with the SRCR/NFAP confirms that criteria set forth in Subsection 62-770.680(1), Florida Administrative Code (F.A.C.), have been met. Please refer to the attached maps of the source property and analytical summary tables. The SRCR/NFAP is hereby incorporated by reference in this Site Rehabilitation Completion Order (Order). Therefore, you are released from any further obligation to conduct site rehabilitation at the facility for petroleum product contamination associated with the discharges referenced above, except as set forth below.

(1) In the event concentrations of petroleum products' contaminants of concern increase above the levels approved in this Order, or if a subsequent discharge of

DRAFT

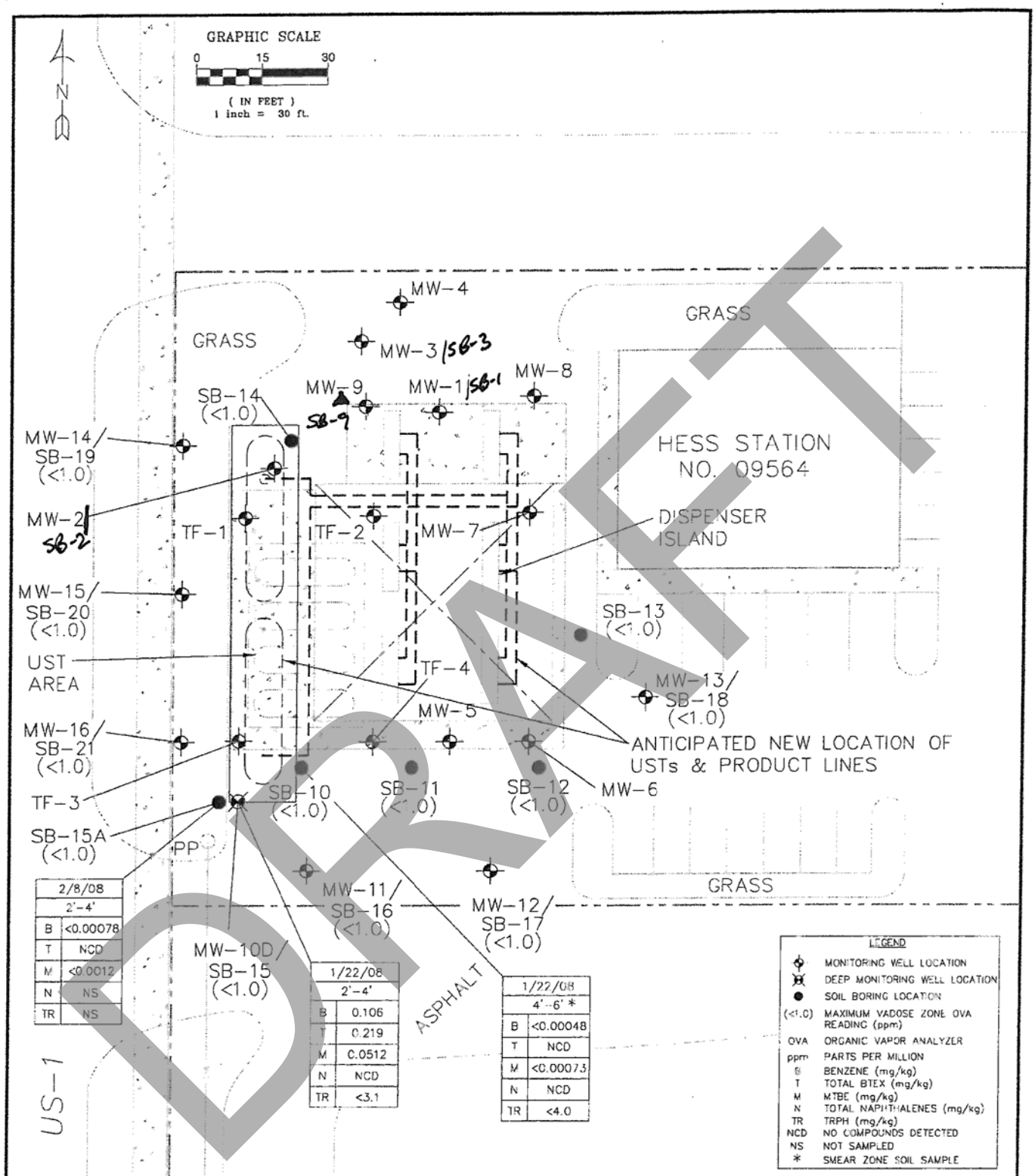

DRAFT

DATE:	02/08
DRAWN BY:	KMM
SCALE:	1" = 30'
FILENAME:	FIG3

FIGURE 3
SOIL SCREENING & ANALYTICAL MAP – VADOSE ZONE (JANUARY & FEBRUARY 2008)

EARTH SYSTEMS
445 LANTANA ROAD
LANTANA, FL 33462
OFFICE (561) 588-3985 FAX (561) 588-4554

HESS STATION NO. 09564
311 SE 1 AVENUE
FLORIDA CITY, FLORIDA

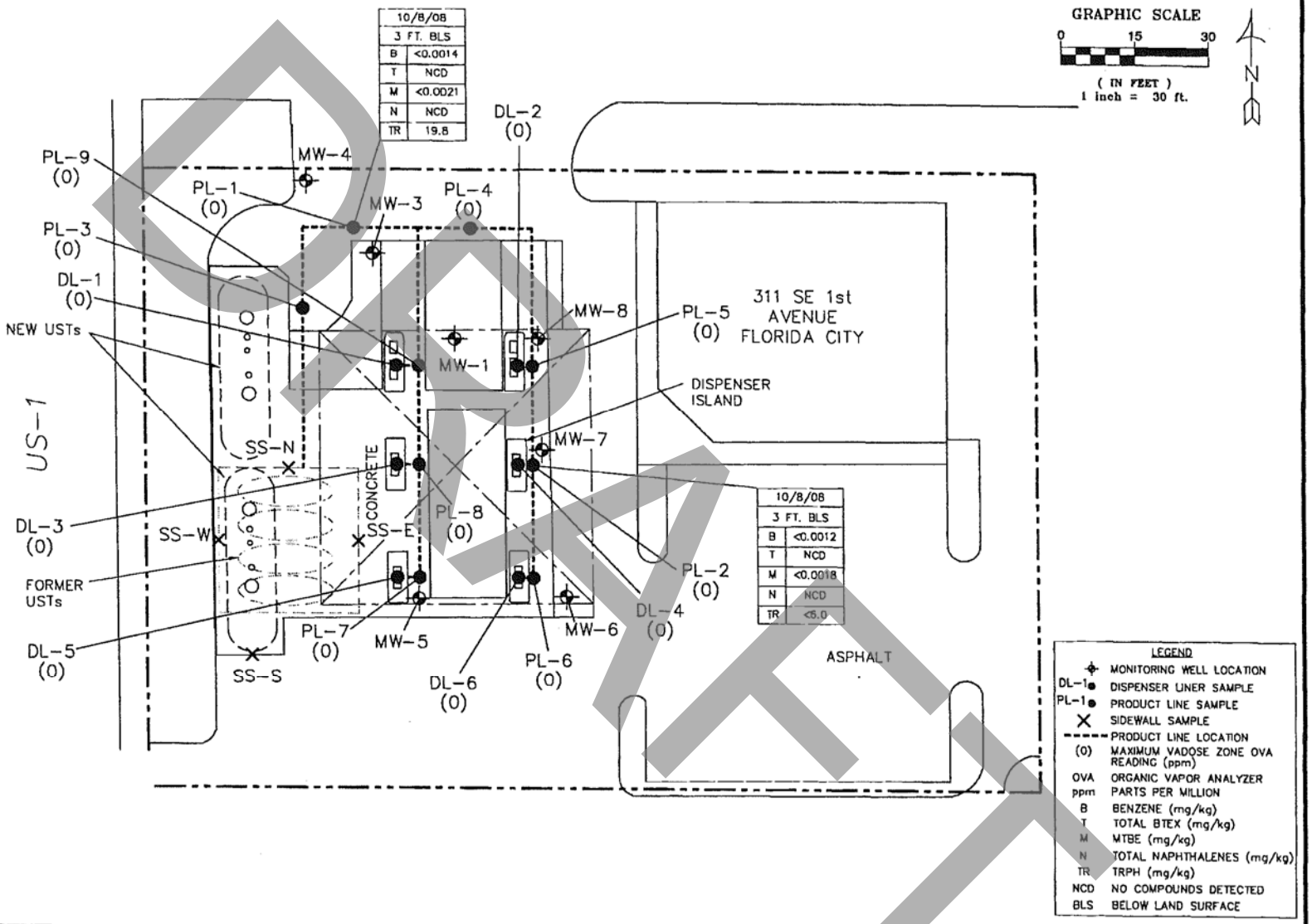

DRAFT

DATE:	01/09
DRAWN BY:	KMM
SCALE:	1" = 30'
FILENAME:	FIG3

FIGURE 3
PRODUCT LINE & DISPENSER LINER SOIL SCREENING & ANALYTICAL RESULTS (OCTOBER 8, 2008)

EARTH SYSTEMS
223 12TH AVENUE NORTH
JACKSONVILLE BEACH, FL 32250
OFFICE (904) 247-0740 FAX (904) 247-7650

HESS STATION NO. 09564
311 SE 1 AVENUE
FLORIDA CITY, FLORIDA

There is only one independent document in OCULUS listed under 8628847 (Gateway Village). The facility ID 8628847 is hand written on this document. The address referred to in the document is 10 SE 1st Ave, not the 11 SE 1st Ave address listed in STCM for 8628847. The address 10 SE 1st Ave is applicable to another facility in STCM, 8506213 (SHELL-GATEWAY).

The document names the property owner as Motiva and refers to the property as "Texaco." Review of deeds for the 8506213 (SHELL-GATEWAY) shows transfer of property from Texaco to Motiva to Gateway, present owner. Deed review for 8628847 (Gateway Village) indicates Allen J Bennett to Allen Bennett Corp.

A review of OCULUS documents for , 8506213 (SHELL-GATEWAY) reveal receipts submitted for reimbursement that name the parties in the one document for 8628847 (Gateway Village). This strongly suggests the document is misfiled and should be file under, 8506213 (SHELL-GATEWAY).

That leaves only the address in STCM as providing the location for 8628847 (Gateway Village). There is one report from the, 8506213 (SHELL-GATEWAY) file that provides an area map showing a Fina station at the 11 SE 1st Ave address. Aerial photos, however, don't clearly indicate a gas station at that location.

In conclusion, the facility under 8628847 (Gateway Village) could be a duplicate of the 8506213 (SHELL-GATEWAY) or it could be a Fina gas station, as indicated by one contractor area map. There is no other facility in STCM that has the address 10 SE 1st Ave.

Doh is at the incorrect address of 11 1st Rd instead of 11 1st Ave

DRAFT

`

My Home
Miami-Dade County, Florida

miamidade.gov

MIAMI-DADE

Property Information Map



Digital Orthophotography - 2007 0 120 ft

This map was created on 3/25/2010 2:43:15 PM for reference purposes only.

Web Site © 2002 Miami-Dade County. All rights reserved.

Close

DRAFT

Summary Details:

Folio No.:	16-7930-001-0242
Property:	10 SE 1 AVE
Mailing Address:	GATEWAY GAS PROP LLC 1134 ISLAND DR DELRAY BEACH FL 33483-

Property Information:

Primary Zone:	6000 COMMERCIAL: DANCE HALLS
CLUC:	0011 RETAIL
Beds/Baths:	0/0
Floors:	1
Living Units:	0
Adj Sq Footage:	8,599
Lot Size:	36,069 SQ FT
Year Built:	1993
Legal Description:	30 57 39 .83 AC M/L MIAMI LAND DEV CO PB 5-10 PT TR 6 BEG 50FT S 124.8FT W OF NE COR OF W1/2 OF W1/2 OF NW1/4 TH W133.2FT S200FT E183FT N150.2 FT NWLY AD 78.34FT TO POB BLK 2

Assessment Information:

Year:	2009	2008
Land Value:	$959,435	$959,435
Building Value:	$424,770	$266,911
Market Value:	$1,384,205	$1,226,346
Assessed Value:	$1,348,980	$1,226,346

Taxable Value Information:

Year:	2009	2008
Taxing Authority:	Applied Exemption/ Taxable Value:	Applied Exemption/ Taxable Value:
Regional:	$0/$1,348,980	$0/$1,226,346
County:	$0/$1,348,980	$0/$1,226,346
City:	$0/$1,348,980	$0/$1,226,346
School Board:	$0/$1,384,205	$0/$1,226,346

Sale Information:

Sale Date:	7/2009
Sale Amount:	$1,900,000
Sale O/R:	26986-0323

`

My Home
Miami-Dade County, Florida

miamidade.gov

MIAMI-DADE

Property Information Map



Digital Orthophotography - 2007 0 138 ft

This map was created on 3/30/2010 9:01:37 AM for reference purposes only.

Web Site © 2002 Miami-Dade County. All rights reserved.

Close

Summary Details:

Folio No.:	16-7930-001-0230
Property:	11 SE 1 AVE
Mailing Address:	ALLEN BENNETT CORP 110 SOLANO PRADO CORAL GABLES FL 33156-2350

Property Information:

Primary Zone:	6000 COMMERCIAL: DANCE HALLS
CLUC:	0011 RETAIL
Beds/Baths:	0/0
Floors:	1
Living Units:	0
Adj Sq Footage:	15,866
Lot Size:	2.21 ACRES
Year Built:	1980
Legal Description:	30 57 39 2.216 AC M/L MIAMI LAND & DEV CO PB 5-10 PORT OF TR 5 BLK 2 DESC BEG 738.06FTE & 50FTS OF NW COR OF SEC TH E257.45FT S375FT

Assessment Information:

Year:	2009	2008
Land Value:	$2,124,078	$2,124,078
Building Value:	$1,117,765	$572,922
Market Value:	$3,241,843	$2,697,000
Assessed Value:	$3,241,843	$2,697,000

Taxable Value Information:

Year:	2009	2008
Taxing Authority:	Applied Exemption/ Taxable Value:	Applied Exemption/ Taxable Value:
Regional:	$0/ $3,241,843	$0/ $2,697,000
County:	$0/ $3,241,843	$0/ $2,697,000
City:	$0/ $3,241,843	$0/ $2,697,000
School Board:	$0/ $3,241,843	$0/ $2,697,000

DRAFT

`

My Home
Miami-Dade County, Florida

miamidade.gov

MIAMI-DADE

Property Information Map



Digital Orthophotography - 2007 0 45 ft

This map was created on 3/30/2010 9:02:17 AM for reference purposes only.

Web Site © 2002 Miami-Dade County. All rights reserved.

Close

Summary Details:

Folio No.:	16-7930-001-0230
Property:	11 SE 1 AVE
Mailing Address:	ALLEN BENNETT CORP 110 SOLANO PRADO CORAL GABLES FL 33156-2350

Property Information:

Primary Zone:	6000 COMMERCIAL: DANCE HALLS
CLUC:	0011 RETAIL
Beds/Baths:	0/0
Floors:	1
Living Units:	0
Adj Sq Footage:	15,866
Lot Size:	2.21 ACRES
Year Built:	1980
Legal Description:	30 57 39 2.216 AC M/L MIAMI LAND & DEV CO PB 5-10 PORT OF TR 5 BLK 2 DESC BEG 738.06FTE & 50FTS OF NW COR OF SEC TH E257.45FT S375FT

Assessment Information:

Year:	2009	2008
Land Value:	$2,124,078	$2,124,078
Building Value:	$1,117,765	$572,922
Market Value:	$3,241,843	$2,697,000
Assessed Value:	$3,241,843	$2,697,000

Taxable Value Information:

Year:	2009	2008
Taxing Authority:	Applied Exemption/ Taxable Value:	Applied Exemption/ Taxable Value:
Regional:	$0/ $3,241,843	$0/ $2,697,000
County:	$0/ $3,241,843	$0/ $2,697,000
City:	$0/ $3,241,843	$0/ $2,697,000
School Board:	$0/ $3,241,843	$0/ $2,697,000

DRAFT

8628847

STATE OF FLORIDA

Virginia Wetherell
SECRETARY

DEPARTMENT OF ENVIRONMENTAL PROTECTION
STORAGE TANK REGISTRATION ACCOUNT STATEMENT

Lawton Chiles
GOVERNOR

May 29, 1998

Storage Tank Account #: 506

ALLEN BENNETT CORP
110 SOLANO PRADO
MIAMI,FL 33156-2350

Fiscal Year: 1998-1999

Invoice Number: 76888
Invoiced Facilities/Tanks: 01/4

Total Registration Fees Due: $100.00

Amount Submitted: _____

Please Return This Portion With Your Payment Within 30 Days.

==========

Cut Along This Line

State Government Agencies -
Use Journal Transfer Number: 37 20 2 212001 37450000 00 000200 00

Charges for Fiscal Year 1998-1999 were created on May 29, 1998.
Subsequent payments and/or charges are not reflected on this statement.

Remit to: DEP - Storage Tank Registration ₹ 2600 BlairStone Rd - Tallahassee,FL 32399-2405

==========

Account #/Owner: 506 **ALLEN BENNETT CORP**
Invoice Number: 76888 **Invoice Date: May 29, 1998 (Fiscal Year 1998-1999)**

Invoiced Facilities/Tanks: 01/4 **Total Registration Fees Due: $100.00**

13/8628847: Gateway Village **Fuel user/Non-retail**
11 Se 1st Ave, Florida City

Tank ID	Size	Above/ Under	Contents	Install Date	Charge Type (For Year)	Fee	Penalty	Due
1	10,000	U	Unleaded Gas	01/81	Renewal(95-96)	$25		$25
2	10,000	U	Unleaded Gas	01/81	Renewal(95-96)	$25		$25
3	10,000	U	Unleaded Gas	01/81	Renewal(95-96)	$25		$25
4	10,000	U	Vehicular Diesel	01/81	Renewal(95-96)	$25		$25

Payments:	$0.00	Charges:	$100.00
Adjustments:	$0.00	Balance Due:	$100.00

DRAFT

STATE OF FLORIDA
DEPARTMENT OF ENVIRONMENTAL PROTECTION
STORAGE TANK REGISTRATION ACCOUNT STATEMENT
May 30, 1995

VIRGINIA WETHERELL
SECRETARY

LAWTON CHILES
GOVERNOR

DATA ENTERED
JUN 12 1995
LB

RECEIVED D.E.R. 95 JUN -8 AM 7:12 STORAGE TANK REGULATION

Owner Account Number: 506
Invoice Number: 27110
Fiscal Year: 95-96
State Government Agencies Use
Journal Transfer Number
37 20 2 212001 37000000 00 000200 00

ALLEN BENNETT CORP
110 SOLANO PRADO
MIAMI, FL 33156-2350

Balance Due: $100.00

Amount Submitted: _____

Cut Along This Line

Due by July 31
Payment submitted after this date will be subject to a $20 penalty per tank.

Make check or money order payable to: DEP - Tanks

Return the above portion with payment to:
STORAGE TANK REGULATION
DEPARTMENT OF ENVIRONMENTAL PROTECTION
2600 BLAIRSTONE ROAD
TALLAHASSEE, FL 32399-2405

Total Invoiced Facilities: 1
Total Invoiced Tanks: 4
Balance Due: $100.00

Owner Account Number: 506
Invoice Number: 27110

Account Owner Name: ALLEN BENNETT CORP
Fiscal Year: 95-96

Facility ID	Tank ID	Contents	Size	Above/ Under	Install Date	Registration Charge Type	Fee	Late Penalty	Due
13/8628847 : GATEWAY VILLAGE, FLORIDA CITY									
	1	Unleaded Gas	10,000	U	01/81	Renewal	$25		$25
	2	Unleaded Gas	10,000	U	01/81	Renewal	$25		$25
	3	Unleaded Gas	10,000	U	01/81	Renewal	$25		$25
	4	Vehicular Diese	10,000	U	01/81	Renewal	$25		$25

Current Billed: $100.00
Unpaid Prior Year Balance: $0.00
Credit: $0.00
Total Due: $100.00

We removed these tanks from the ground the last week in May 1995

DRAFT

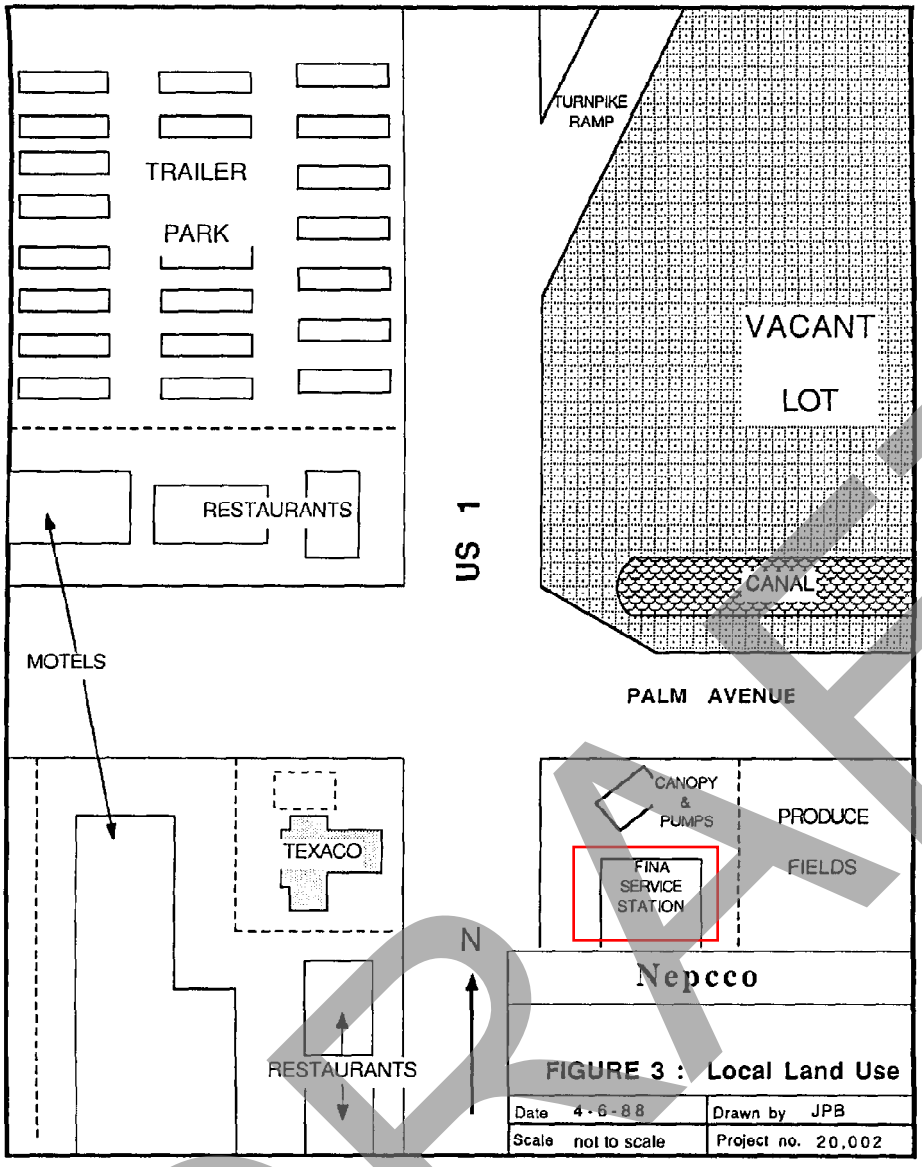
TURNPIKE RAMP
TRAILER PARK
VACANT LOT
RESTAURANTS
US 1
CANAL
MOTELS
PALM AVENUE
CANOPY & PUMPS
PRODUCE FIELDS
TEXACO
FINA SERVICE STATION
N
Nepcco
RESTAURANTS
FIGURE 3 : Local Land Use
Date 4-6-88
Drawn by JPB
Scale not to scale
Project no. 20,002

DRAFT

#8 Park Royal Inn

Postcard Notification Form
Stationary Storage Tanks
Less Than or Equal to 550 Gallons

DATA ENTERED
DEC 18 1987
LAURIE GINGER
BY:

1. Facility previously registered with DER? Yes ☐ No ☐
2. DER Facility Number, if known 13873709
3. Business/Site Name: 100 U.S. 1
   Physical Location: Street SAME
   City FLA. CITY FL Zip 33034 County DADE
   Mailing Address (if different than above) SAME
4. Tank Owner: Name PARK ROYAL INN
   Mailing address 100 U.S. 1
   City FLA CITY State FLA Zip 33034 Telephone 247-3200
5. Tanks: Number of Tanks Owned:

Complete the following chart using the codes listed below for all tanks with capacity of 550 gallons or less, (use additional pages if needed.)

Tank	Size (in gallons)	Contents	Status	Placement
1	280	DIESEL	ACTIVE	ABOVE GROUND
2	550	DIESEL	ACTIVE	ABOVE GROUND
3				
4				
5				
6				

If assistance is needed in completing this form, please call: 904/488-0300

Signature of Tank Owner or Authorized Representative

Date: 12-5-87

Codes and Instructions for Use in Question 5:

CONTENTS:
A = leaded gasoline
B = unleaded gasoline
C = unleaded gasohol
D = vehicular diesel
F = aviation gas
G = jet fuel
K = kerosene
L = used (waste) oil
(M) = diesel (boilers & generators)
N = leaded gasohol
O = new oil
P = pesticide (write in name) _____
R = ammonia compound (write in name) _____
S = chlorine compound (write in name) _____
Z = other (write in name) _____
V = hazardous substances (write in name) _____

STATUS:
(U) = currently in use
T = Temporarily out of use with intent for future use

If permanently out of use indicate whether:
A = abandoned and filled with an inert material
E = abandoned and left empty
F = abandoned with product remaining
B = removed from location

PLACEMENT:
Underground:
U = underground (10% or more buried)

Aboveground:
(more than 90% is not buried)
C = incontact with ground (pervious base)
(A) = elevated above ground
No skid or portable tanks

DRAFT

SITE SUMMARY PACKAGE
Shell Gateway Fac# 8506213

Site Location

The site is an active Shell station located at 10 Southeast 1st Avenue, Florida City, Miami-Dade County, Florida. According to the FDEP Storage Tank Database, the underground storage tank (UST) system consists of three (3) 12,000-gallon fiberglass double-walled UST used to store various grades of unleaded gasoline and (1) 10,000 gallon fiberglass double walled UST used to store vehicular diesel.

Discharge and Program Information

According to the FDEP database, the site has five reported discharges:

05/01/1985 (EDI): Free floating product was noted in an onsite monitoring well. The source of the hydrocarbons originated from the USTs which were removed in May 1985.

11/18/1994 (PLRIP): An alarm on the UST system indicated the premium tank was taking in water. The cause of the discharge and the amount discharged was listed as unknown.

12/30/1998 (PLRIP): Analytical results reported during a groundwater sampling event indicated a new discharge had occurred. The cause of the discharge and the amount discharged was listed as unknown.

03/28/2003 (SRFA): Analytical results reported during a groundwater sampling event indicated a new discharge had occurred.

03/21/2005 (SRFA): OW-1, OW-3 and OW-5 exhibited contaminate levels above Natural Attenuation Default Concentrations (NADCs). In a DERM correspondence dated May 11, 2005, DERM again rescinded the Natural Attenuation Monitoring Plan based on the evidence of a new discharge at the facility.

Lithology

Site specific geology was been evaluated during installation of onsite soil borings and monitoring wells during previous assessment activities. Lithology of the property was described as weathered limestone to depths of at least 10 ft bls.

Groundwater Flow

Groundwater has been encountered ranging from 3.65 to 5.54 ft bls. Groundwater flow in the absence of active remediation has historically been variable, documented toward the west, northeast and east.

Site Assessment and Remedial Action History

A hydrogeological investigation was initiated at the site in May 1985 when Liquid Phase Hydrocarbons (LHP) was observed floating in one existing monitoring well. In order to inhibit the migration of the LPH and dissolved hydrocarbons, a remedial system was installed.

The groundwater remediation system at the site became fully operational during October 1985. A Contamination Assessment Report (CAR) and two (2) Addenda were prepared in 1988 and 1989 and approved by DERM on December 8, 1989 A Remedial Action Plan (RAP) and

DRAFT

Addendum were subsequently prepared and approved by FDEP on October 25, 1990. A revised groundwater remediation system was subsequently installed and remained active until August 24, 1992, when winds associated with Hurricane Andrew destroyed the system. The system was reactivated in December 1992.

On March 14, 1995, DERM issued a letter requesting the preparation of a CAR at the request of Texaco Refining and Marketing Inc. Two (2) complete rounds of sampling and additional monitoring well installation were completed prior to the preparation of the supplemental CAR, which was submitted in July 1996. DERM completed review and approved the Site Assessment Report (SAR) Addendum and Monitoring Only Proposal for Natural Attenuation Monitoring.

The facility was sold to Shell Oil Company in 1993 and the site was razed and rebuilt and the USTs were relocated. On September 23, 1993, IT Corporation installed seven (7) monitoring wells (4'') on the site. All previous monitoring wells were abandoned before the demolition took place at the site.

A limited source removal was conducted in the immediate area of OW-2 in August of 2002. An Annual Status Report dated December 2002 was submitted by Shaw Environmental regarding petroleum discharges discovered on May 1, 1985 and December 30, 1998. After DERM review, a Monitoring Only Plan (MOP) was approved. DERM review of the subsequent Quarterly Status Report (QSR) dated February 2003 indicated that levels of Natural Attenuation Default Concentrations (NADC) were exceeded in four monitoring wells and the MOP was rescinded.

A Limited Contamination Assessment Report (LCAR) was submitted in February 2004. The LCAR indicated that elevated levels observed in the quarterly summary report dated February 2003 were related to historical contamination and not associated with a more recent hydrocarbon release. A Templated Site Assessment Report was submitted in October 2004 resulting in Natural Attenuation Monitoring. The TSAR and Natural Attenuation Monitoring Plan was approved in November 2004. Within the Year One/Quarter One Natural Attenuation Monitoring Report, OW-1, OW-3 and OW-5 exhibited contaminate levels above Natural Attenuation Default Concentrations (NADCs). In a DERM correspondence dated May 11, 2005, DERM again rescinded the Natural Attenuation Monitoring based on the evidence of a new discharge at the facility.

The results of the soil investigation in 2006 indicated limited soil contamination in the immediate area of SB-3. Soil contamination appears to be present to a limited extent along the northern portion of the site around or near the USTs. These findings are similar to those documented m the February 2004 LCAR.

In 2006, elevated levels of contamination were present in monitoring wells OW-1, 3, and 5.

In May 2014, Shell completed voluntary groundwater monitoring. Contaminant concentrations above GCTLs were detected in MW-3A.

In July 2014, JAW, Inc. personnel collected groundwater samples at monitoring well MW-3A for laboratory analyses upon request by DERM. In MW-3A, the total xylenes concentration was 1,700 parts per billion (ppb) versus of 1,200 ppb reported for the February 24, 2014 sampling event. Several other target analytes were reported at concentrations in excess of groundwater target cleanup levels.

DRAFT

SITE SUMMARY PACKAGE
Shell Gateway Fac# 8506213

In March 2017, CEC, JV LLC mobilized to the site to oversee the advancement of SB-5A and SB-14 through SB-30. Soil samples were collected from each boring using a split-spoon sampler and screened in the field for the presence of petroleum hydrocarbon vapors using an organic vapor analyzer (OVA) equipped with a photo ionization detector (PID). Thirty-six (36) soil sample were collected and submitted for laboratory chemical analyses.

Concentrations above SCTLs were reported in SB-5A (2-4 ft bls), SB-19 (2-4 ft bls) and SB-21 (0-2 and 2-4 ft bls). All four (4) of these locations exhibited OVA readings less than 15 ppm.

On May 20, 2019, CEC mobilized to the site to conduct groundwater sampling. CEC recorded water levels from NAM monitor wells MW-2A, MW-3A, MW-1A, DW-1, MW-12, MW-5A, MW-43, MW-44, MW-45, MW-46 and observation wells OW-1, OW-3, OW-2R, OW-5.

During the May 20-21, 2019, NAM sampling event petroleum hydrocarbon contaminant levels:

- were above the GCTL for **benzene** in monitoring wells OW-1 and OW-3, but all were below NADC.
- were above the GCTL for **total xylenes** in monitoring wells OW-1, but all were below the NADC.
- were above the GCTL for **1-methylnaphthalane** in monitoring well MW-3A, but it was below the NADC.
- were above the GCTL for **2-methylnaphthalane** in monitoring well MW-3A, but it was below the NADC.
- were above the GCTL for **MTBE** in monitoring well OW-1 and OW-3, but they were below the NADC.

DRAFT

GENERAL SITE INFO

OW-1, OW-3 & OW-3A are 4", S.I. 2-12'
DTW 3.25' - 5.61', Avg. 4.37'
Groundwater Flow Direction: Southernly
Lithology: Shallow Sands underlain by weathered limestone

AIR SPARGE DETAILS:
2" PVC, TD 23'., SI 20-23'

VAPOR CAPTURE:
2" PVC, 0.020" SLOT

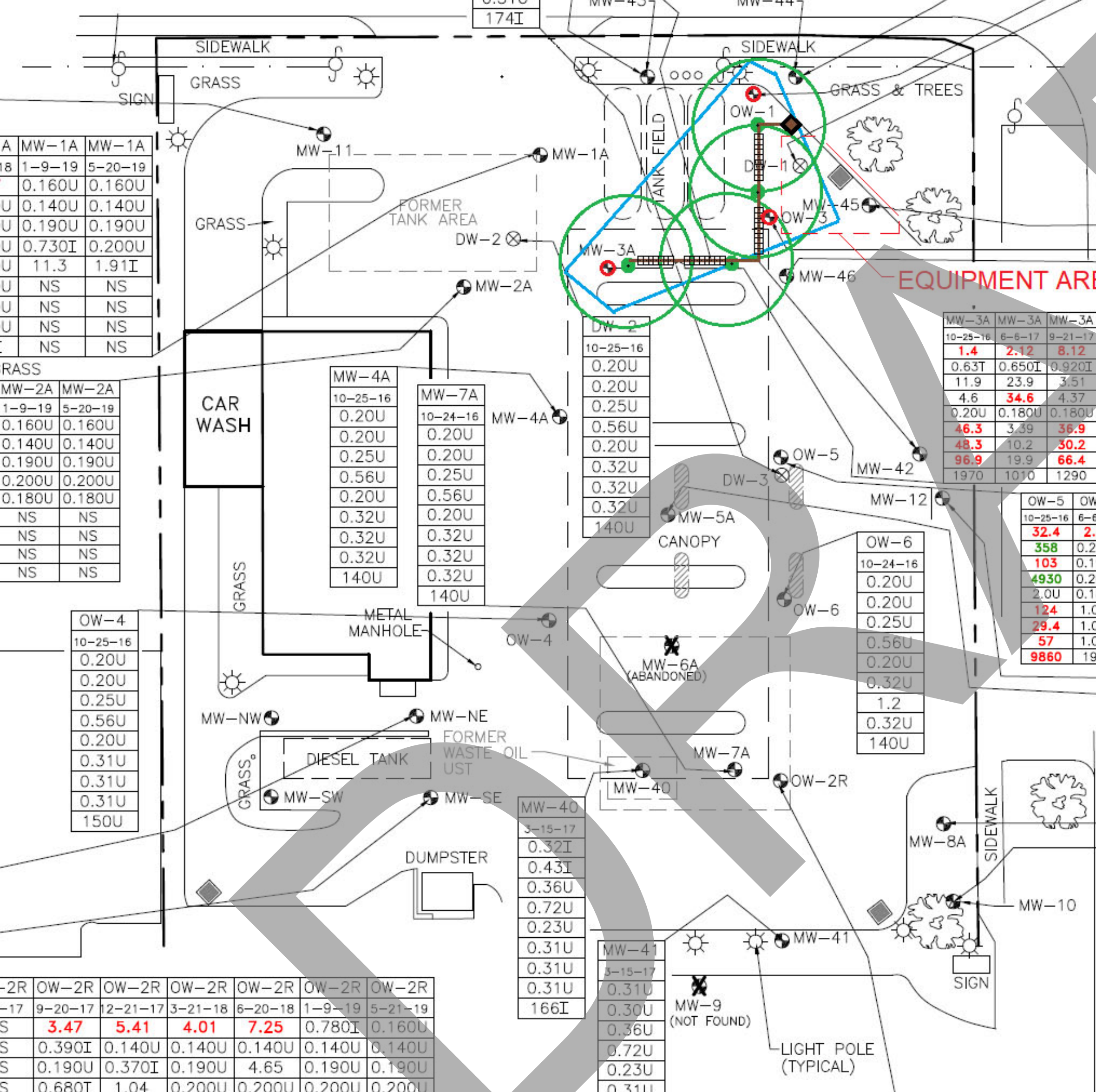

MW-43	MW-43
1-9-19	5-21-19
0.160U	0.160U
0.140U	0.140U
0.190U	0.190U
0.200U	0.200U
0.180U	0.730I
NS	NS
NS	NS
NS	NS
NS	NS

MW-44	MW-44
1-9-19	5-21-19
0.160U	0.160U
0.140U	0.140U
0.190U	0.190U
0.200U	0.200U
11.8	3.25
NS	NS
NS	NS
NS	NS
NS	NS

DW-3
3-15-17
0.31U
0.30U
0.36U
0.72U
0.23U
0.66I
0.31U
0.31U
174I

MW-42	MW-42	MW-42	MW-42	MW-42
3-15-17	9-20-17	12-21-17	3-20-18	6-20-18
0.31U	0.160U	0.160U	0.160U	0.160U
0.30U	0.140U	0.140U	0.140U	0.140U
0.36U	0.190U	0.190U	0.190U	0.190U
0.72U	0.200U	0.200U	0.200U	0.200U
0.23U	0.180U	0.180U	0.180U	0.180U
0.56I	0.510U	0.500U	0.500U	0.500U
17.7	0.510U	0.760I	0.982I	0.500U
2.2	0.510U	0.500U	0.500U	0.500U
1160	234I	247I	575	430

OW-1	OW-1	OW-1	OW-1	OW-1	OW-1	OW-1	OW-1
10-25-16	6-6-17	9-21-17	12-21-17	3-21-18	6-20-18	1-9-19	5-20-19
15.1	0.540I	5.58	212	842	325	184	76.9
2.7	0.140U	2.42	24.2	28.2	8.95	1.99	0.520I
0.25U	0.190U	0.190U	0.660I	5.84	4.52	0.190U	0.830I
9.3	0.200U	4.33	70.1	194	58.5	3.10	50.4
0.20U	0.180U	0.180U	4.12	10.7	29.2	63.7	90.1
0.31U	NS	0.510U	0.500U	0.500U	0.500U	NS	NS
0.31U	NS	0.510U	0.500U	0.500U	0.500U	NS	NS
0.31U	NS	0.510U	0.500U	0.500U	0.500U	NS	NS
140U	NS	170U	333I	244I	170U	NS	NS

DW-1	DW-1	DW-1
10-24-16	1-9-19	5-21-19
0.20U	0.160U	0.160U
0.20U	0.140U	0.140U
0.25U	0.190U	0.190U
0.56U	0.200U	0.200U
0.20U	0.180U	0.180U
0.32U	NS	NS
0.32U	NS	NS
0.32U	NS	NS
140U	NS	NS

MW-11
10-25-16
0.64I
0.71I
0.25U
0.56U
0.20U
0.31U
0.31U
0.31U
140U

MW-1A	MW-1A	MW-1A	MW-1A	MW-1A	MW-1A
10-25-16	12-20-17	3-21-18	6-20-18	1-9-19	5-20-19
0.20U	0.900I	5.24	4.27	0.160U	0.160U
0.20U	2.15	3.88	0.140U	0.140U	0.140U
0.25U	3.22	0.190U	0.190U	0.190U	0.190U
0.56U	18.4	8.85	0.200U	0.730I	0.200U
0.20U	0.180U	0.180U	0.180U	11.3	1.91I
0.31U	0.500U	0.500U	0.500U	NS	NS
0.40I	0.500U	0.500U	0.500U	NS	NS
0.32I	0.500U	0.500U	0.500U	NS	NS
140U	342	173U	190I	NS	NS

MW-2A	MW-2A	MW-2A	MW-2A	MW-2A	MW-2A	MW-2A
10-25-16	9-21-17	12-20-17	3-20-18	6-21-18	1-9-19	5-20-19
0.20U	0.160U	0.160U	0.160U	3.40	0.160U	0.160U
0.20U	0.140U	1.28	0.140U	0.140U	0.140U	0.140U
0.25U	0.190U	0.520I	0.190U	0.190U	0.190U	0.190U
0.56U	0.200U	2.09	0.200U	0.200U	0.200U	0.200U
0.20U	0.180U	0.180U	0.180U	0.180U	0.180U	0.180U
0.51I	0.510U	1.07	1.73	0.943I	NS	NS
0.32U	0.510U	0.836I	1.66	0.500U	NS	NS
0.32U	0.510U	0.780I	1.48	0.500U	NS	NS
180I	170U	170U	281I	170U	NS	NS

MW-4A
10-25-16
0.20U
0.20U
0.25U
0.56U
0.20U
0.32U
0.32U
0.32U
140U

MW-7A
10-24-16
0.20U
0.20U
0.25U
0.56U
0.20U
0.32U
0.32U
0.32U
140U

DW-2
10-25-16
0.20U
0.20U
0.25U
0.56U
0.20U
0.32U
0.32U
0.32U
140U

MW-3A	MW-3A	MW-3A	MW-3A	MW-3A	MW-3A	MW-3A	MW-3A
10-25-16	6-6-17	9-21-17	12-20-17	3-20-18	6-21-18	1-9-19	5-20-19
1.4	2.12	8.12	1.00	4.34	9.36	12.3	1.00I
0.63T	0.650I	0.920I	1.92	3.42	4.42	1.06	0.870I
11.9	23.9	3.51	1.66	4.40	6.53	1.70	1.29
4.6	34.6	4.37	3.81	14.2	23.1	4.60	3.16
0.20U	0.180U	0.180U	0.180U	0.180U	0.570I	7.37	0.180U
46.3	3.39	36.9	0.500U	3.75	36.0	11.4	10.9J
48.3	10.2	30.2	0.500U	25.9	25.2	29.8	35.0J
96.9	19.9	66.4	0.500U	56.6	52.6	68.7	69.7J
1970	1010	1290	170U	1390	1220	NS	NS

MW-45
5-21-19
0.160U
0.140U
0.190U
0.200U
0.600I
0.500UJ
0.500UJ
0.500UJ
NS

OW-3	OW-3	OW-3	OW-3	OW-3	OW-3	OW-3	OW-3
10-25-16	6-6-17	9-20-17	12-20-17	3-21-18	6-21-18	1-9-19	5-21-19
7.6	0.540I	0.160U	14.8	111	45.6	89.1	31.2
1.4	0.150I	0.140U	4.81	48.3	11.0	2.43	0.140U
0.25U	0.190U	0.190U	1.12	4.48	4.43	0.190U	0.190U
6.7	0.200U	0.200U	9.64	51.1	20.0	8.97	14.1
0.20U	0.180U	0.180U	0.850I	2.17	4.38	38.0	27.3
0.32U	NS	0.510U	0.500U	0.500U	0.500U	NS	NS
0.32U	NS	0.510U	0.500U	0.500U	0.500U	NS	NS
0.32U	NS	0.510U	0.500U	0.500U	0.500U	NS	NS
140U	NS	170U	170U	170U	170U	NS	NS

MW-45
5-21-19
0.160U
0.140U
0.190U
0.200U
0.600I
0.500UJ
0.500UJ
0.500UJ
NS

MW-12	MW-12	MW-12
3-15-17	1-9-19	5-21-19
0.31U	0.160U	0.160U
0.30U	0.140U	0.140U
0.36U	0.190U	0.190U
0.72U	0.200U	0.200U
0.23U	0.180U	0.180U
0.32U	NS	NS
0.32U	NS	NS
0.32U	NS	NS
140U	NS	NS

OW-5	OW-5	OW-5	OW-5	OW-5	OW-5	OW-5	OW-5
10-25-16	6-6-17	9-20-17	12-20-17	3-20-18	6-21-18	1-9-19	5-20-19
32.4	2.44	0.160U	0.160U	3.57	0.160U	0.160U	0.160U
358	0.200I	0.140U	0.140U	3.32	0.140U	0.140U	0.140U
103	0.190U	0.190U	0.190U	0.190U	0.190U	0.190U	0.190U
4930	0.200U	0.250I	0.200U	0.200U	0.200U	0.200U	0.200U
2.0U	0.180U	0.180U	0.180U	0.180U	0.180U	0.180U	0.180U
124	1.02U	0.510U	21.0	0.500U	0.500U	NS	NS
29.4	1.02U	0.510U	32.9	0.500U	0.500U	NS	NS
57	1.02U	0.510U	72.4	0.500U	0.500U	NS	NS
9860	192I	170U	170U	175U	170U	NS	NS

OW-6
10-24-16
0.20U
0.20U
0.25U
0.56U
0.20U
0.32U
1.2
0.32U
140U

MW-5A	MW-5A	MW-5A
10-25-16	1-9-19	5-20-19
0.20U	0.160U	0.160U
0.20U	0.140U	0.140U
0.25U	0.190U	0.190U
0.56U	0.200U	0.200U
0.20U	0.180U	0.180U
0.32U	NS	NS
0.32U	NS	NS
0.32U	NS	NS
140U	NS	NS

MW-8A
10-24-16
0.20U
0.20U
0.25U
0.56U
0.20U
0.32U
0.32U
0.32U
140U

MW-10
10-24-16
0.20U
0.20U
0.25U
0.56U
0.20U
0.31U
0.31U
0.31U
140U

MW-40
3-15-17
0.32I
0.43I
0.36U
0.72U
0.23U
0.31U
0.31U
0.31U
166I

MW-41
3-15-17
0.31U
0.30U
0.36U
0.72U
0.23U
0.31U
0.31U
0.31U
140U

OW-4
10-25-16
0.20U
0.20U
0.25U
0.56U
0.20U
0.31U
0.31U
0.31U
150U

MW-NE
10-24-16
0.20U
0.20U
0.25U
0.56U
0.20U
0.32U
0.32U
0.32U
140U

MW-SE
3-15-17
0.31U
0.30U
0.36U
0.72U
0.23U
NS
NS
NS
NS

OW-2R	OW-2R	OW-2R	OW-2R	OW-2R	OW-2R	OW-2R	OW-2R
10-24-16	6-6-17	9-20-17	12-21-17	3-21-18	6-20-18	1-9-19	5-21-19
0.20U	NS	3.47	5.41	4.01	7.25	0.780I	0.160U
0.20U	NS	0.390I	0.140U	0.140U	0.140U	0.140U	0.140U
0.30I	NS	0.190U	0.370I	0.190U	4.65	0.190U	0.190U
0.56U	NS	0.680I	1.04	0.200U	0.200U	0.200U	0.200U
0.34I	NS	0.180U	0.410I	0.180U	0.930I	0.180U	0.180U
1.4	1.02U	0.510U	1.06	0.500U	0.500U	NS	NS
20.3	1.02U	0.510U	8.66	2.45	3.75	NS	NS
34.8	1.02U	0.510U	13.7	2.89	5.62	NS	NS
703	NS	170U	1940	178I	278I	NS	NS

LEGEND

- MONITORING WELL
- MONITORING WELL (ABANDONED/NOT FOUND)
- DEEP MONITORING WELL

OW-1	– MONITORING WELL DESIGNATION
10-25-16	– DATE SAMPLED
15.1	– BENZENE CONCENTRATION
2.7	– TOLUENE CONCENTRATION
0.25U	– ETHYLBENZENE CONCENTRATION
9.3	– TOTAL XYLENES CONCENTRATION
0.20U	– MTBE CONCENTRATION
0.31U	– NAPHTHALENE CONCENTRATION
0.31U	– 1-METHYLNAPHTHALENE CONCENTRATION
0.31U	– 2-METHYLNAPHTHALENE CONCENTRATION
140U	– TRPH CONCENTRATION

NS – NOT SAMPLED
U – NOT DETECTED
I – RESULT ≥MDL BUT <PQL
MDL – METHOD DEVTECTION LIMIT
PQL – PRACTICAL QUANTITATIVE LIMIT
J – ESTIMATED VALUE

CONCENTRATIONS IN µg/L
CONCENTRATIONS IN "RED" ARE ABOVE GCTLs
CONCENTRATIONS IN "GREEN" ARE ABOVE NADCs

- MONITORING WELL EXCEEDING GCTL
- APROXIMATE AREA OF GW IMPACT
- PROPOSED AIR SPARGE WELL
- PROPOSED PIPING TRENCH
- PROPOSED VAPOR CAPTURE
- PROPOSED AS/VE CONNECTION VAULT

DRAFT

FIGURE NO. A

FIGURE TITLE: PROPOSED EPISODIC REMEDIATION LAYOUT

FACILITY NAME: SHELL-GATEWAY
FACILITY ADDRESS: 10 SE 1ST AVENUE HOMESTEAD, MIAMI-DADE COUNTY, FL
FACILITY ID NO. 138506213
DATE PREPARED 06-27-19

Creative Environmental Contracting JV LLC
700 DeSoto Avenue
Brooksville, Florida 34601
Phone: (352) 796-3374 Fax: (352) 796-2449

P:\FDEP - GOOGLE DRIVE\MIAMI-DADE\SHELL GATEWAY FLORIDA CITY-MIAMI DADE\CADD\SITE MAP.DWG DRAWN BY: T. TRAYNHAM CEC JOB #ATC-S040D

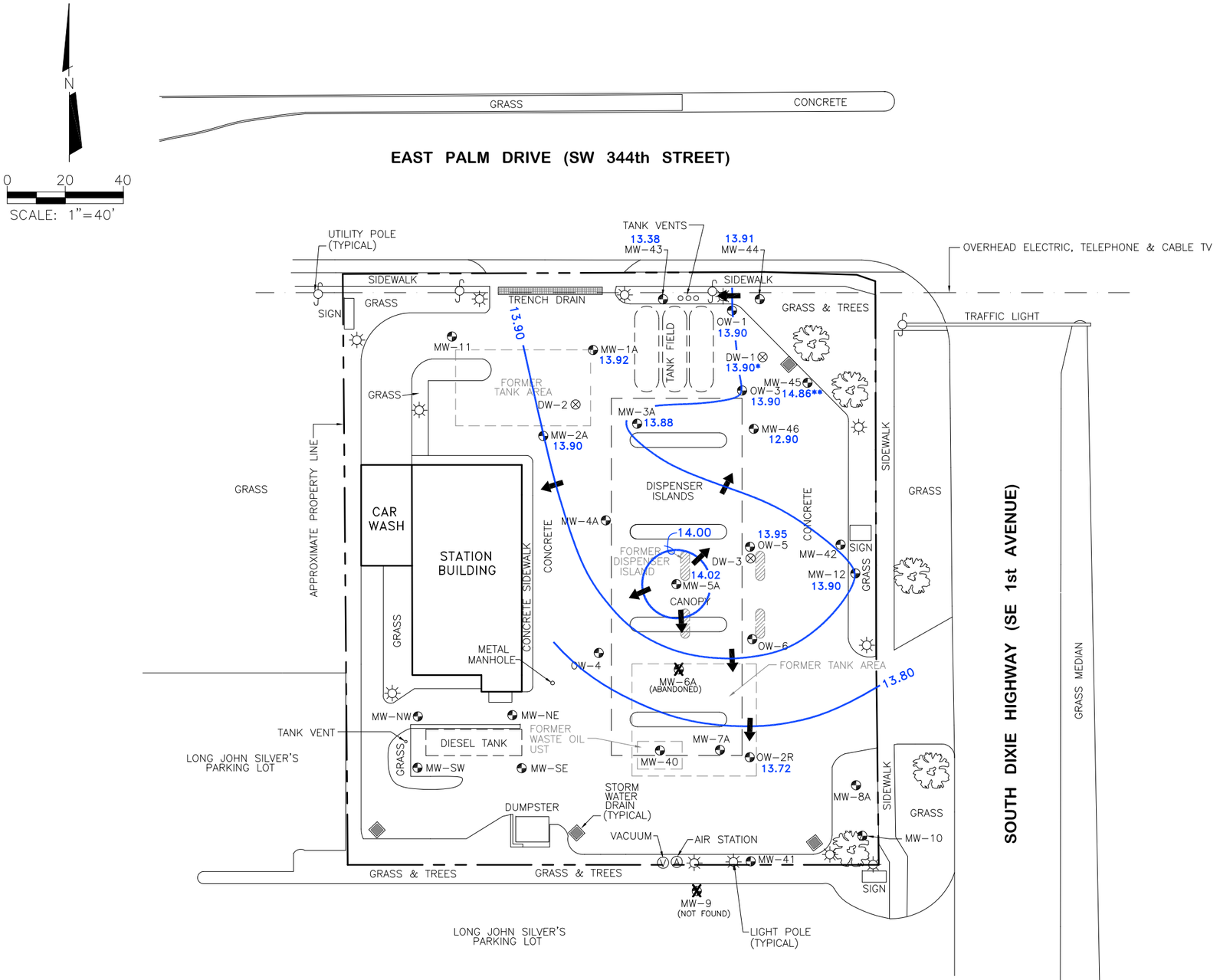

NOTE: THE BASE MAP IS FROM A DRAWING BY GROUNDWATER ENNVIRONMENTAL SERVICES, INC. DATED MARCH 17, 2009. LOCATIONS & DIMENSIONS ARE APPROXIMATE.

THE FORMER TANK AREA LOCATIONS ARE FROM A DRAWING BY TERRAINE ENVIRONMENTAL CONSULTING DATED MAY 27, 2003. LOCATIONS & DIMENSIONS ARE APPROXIMATE.

LEGEND

- ◔ – MONITORING WELL
- ✕ – MONITORING WELL (ABANDONED/NOT FOUND)
- ⊗ – DEEP MONITORING WELL
- 13.90 – GROUNDWATER ELEVATION IN FEET (DATUM SOURCE UNKNOWN)
- 13.90* – DEEP WELL DATA NOT USED FOR CONTOURING
- 14.86** – ANOMALOUS DATA; NOT USED FOR CONTOURING
- —13.90— GROUNDWATER ELEVATION CONTOUR (DASHED WHERE INFERRED)
- ➡ – APPROXIMATE DIRECTION OF GROUNDWATER FLOW

FIGURE NO. 3

FIGURE TITLE: GROUNDWATER ELEVATION CONTOUR MAP MAY 20, 2019

FACILITY NAME	SHELL–GATEWAY
FACILITY ADDRESS	10 SE 1ST AVENUE HOMESTEAD, MIAMI–DADE COUNTY, FL
FACILITY ID NO.	138506213
DATE PREPARED	06–27–19

Creative Environmental Contracting JV LLC
700 DeSoto Avenue
Brooksville, Florida 34601
Phone: (352) 796-3374 Fax: (352) 796-2449

P:\FDEP – GOOGLE DRIVE\MIAMI–DADE\SHELL GATEWAY FLORIDA CITY–MIAMI DADE\CADD\SITE MAP.DWG DRAWN BY: T. TRAYNHAM CEC JOB #ATC–S040D

#10-Sun Kwik

Field Inspection Summary Form

The Field Inspector's primary role is to observe. Inspectors may not authorize changes in scope of work, offer advice, or in terfere in contractor work. Field Inspectors must obtain a copy of the Work Order or Task Assignment (WO or TA) for the scope of work to be observed. The fiel d inspector will review the WO/TA prior to arrival and will have it onsite. If anything is observed that requires immediate attention, the inspector wil l contact the FDEP Site Manager. This form is a summary of observations made during the site visit. Full details are provided in the inspector's log book. A copy of the inspector's log book pages and any photographs taken for this inspection are attached.

INSPECTOR / TEAM: Stanley Edouard / Miami-Dade
INSPECTION DATE(S): 01/08/20

SITE IDENTIFICATION

FAC ID: 13-8622180
SITE NAME: Sunkwik #1-Just Oil
ADDRESS: 237 N. Krome Ave.
CITY: Florida City
COUNTY: Miami-Dade County
SCORE: 60

DEP SITE MANAGER/ TEAM: Zach Bamman / Miami-Dade
CURRENT BUSINESS NAME: vacant

FACILITY STATUS:
- ○ Active Fuel Dispensing
- ○ Active, Not Fuel Dispensing
- ◉ Closed

WORK ORDER

WO or TA #: AFF759
EVENT #: N/A

CONSULTANT

COMPANY NAME: N/A
NUMBER of REPRESENTATIVES: N/A
PROJ. MANAGER: N/A
FIELD LEAD: N/A

SUBCONTRACTOR(S)

COMPANY NAME: N/A
NUMBER of REPRESENTATIVES: N/A

SCOPE OF WORK OBSERVED (details on following pages)

- ☐ **Assessment:** ☐ MW Installation ☐ Groundwater Sampling ☐ Soil Boring Installation ☐ Soil Sampling
- ☐ **Remediation:** ☐ Soil Excavation ☐ Remedial Construction ☐ VE Well Install ☐ AS Well Install ☐ Injection Well Install ☐ Recovery Well Install
- ☐ **Pilot Testing:** ☐ In-situ AS ☐ MPE ☐ SVE ☐ Biosparge ☐ GW Recovery ☐ Bio-Remediation ☐ Bio-Venting ☐ Other:
- ☐ **Post Remedial Monitoring:** ☐ Groundwater Sampling ☐ Soil Sampling
- ☐ **Natural Attenuation Monitoring:** ☐ Groundwater Sampling ☐ Soil Sampling
- ☑ **Other:** Annual FDEP Site Inspection

GENERAL ISSUES (If "No" or "N/A" is selected, describe issues in Comments section.)

Are digital photos attached to this report?	◉ Yes	○ No	
Were BPSS guidance and Preapproval SOP procedures followed?	○ Yes	○ No	◉ N/A
Did the contractor request that the inspector sign the Health & Safety Plan?	○ Yes	○ No	◉ N/A
Did the inspector make contact with the site owner or facility representative?	○ Yes	◉ No	○ N/A
Does the site map appear accurate?	◉ Yes	○ No	○ N/A
Does the area map appear current (adjacent properties)?	◉ Yes	○ No	○ N/A

INSTRUMENTS & EQUIPMENT

CONSULTANT INSTRUMENTS/EQUIPMENT USED:
☐ OVA/PID ☐ Multi-Meter ☐ Oil-Water Probe ☐ Datalogger ☐ Turbidity Meter
☐ Other: N/A

Instrument calibration onsite observed? ○ Yes ○ No ◉ N/A

SUBCONTRACTOR INSTRUMENTS/EQUIPMENT USED:
N/A

Instrument calibration onsite observed? ○ Yes ○ No ◉ N/A

DRAFT

Field Inspection Summary Form

ACTIVITIES OBSERVED / COMMENTS:

DATE: 01/08/20 WEATHER: clear / cool

INSPECTOR ON/OFF SITE: 9:45 / 10:02 (Yes / No)

CONTRACTOR ON/OFF SITE: N/A / N/A SUBCONTRACTOR ON/OFF SITE: N/A / N/A

CONTACT WAS MADE WITH: SITE OWNER FACILITY REPRESENTATIVE OTHER:

I arrived on site to perform an annual FDEP field inspection. The site site remains vacant. Thrity seven monitoring wells/well lids were observed during the site walk through. All wells appeared in good condition and secured. See attached photos for further description of the site.

ACTIVITIES OBSERVED / COMMENTS:

DATE: 01/08/20 WEATHER: clear / cool

INSPECTOR ON/OFF SITE: 9:45 / 10:02

CONTRACTOR ON/OFF SITE: N/A / N/A SUBCONTRACTOR ON/OFF SITE: N/A / N/A

CONTACT WAS MADE WITH: SITE OWNER FACILITY REPRESENTATIVE OTHER:

Sunkwik #1-Just Oil
237 North Krome Ave.
UT-225/F-
FDEP: 138622180
Inspection date 1/8/2020

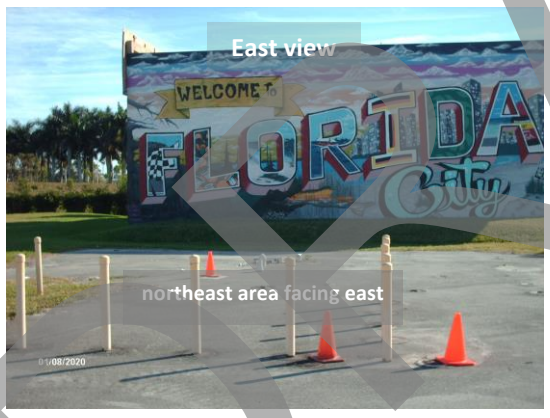





DRAFT

MIAMI-DADE COUNTY
Carlos A. Gimenez, Mayor

Department of Regulatory and Economic Resources
Environmental Resources Management
701 NW 1st Court, 4th Floor
Miami, Florida 33136-3912
T 305-372-6700 F 305-372-6982
miamidade.gov

December 30, 2019

Gary W. Crowe, P.G.
Taylor Environmental Consulting, LLC
6820 Goldflower Ave.
Harmony, Florida 34773

CERTIFIED MAIL NO. 7018 0360 0001 4717 1707
RETURN RECEIPT REQUESTED

Abel and Lucinda Chavez, Owners
19470 SW 264 St.
Homestead, FL 33031

CERTIFIED MAIL NO. 7018 0360 0001 4717 1714
RETURN RECEIPT REQUESTED

Subject: Task 1 Deliverable Review (Level 3 Limited Scope Remedial Action Plan Modification (LSRAPM) Addendum)
Sunkwik #1 – Just Oil
237 North Krome Ave, Florida City
Miami-Dade County
FDEP Facility ID# 138622180
DERM UT-225/File-7014
Discharge Date: February 28, 1991 (PLRIP/60)
PO # B40A84, LSRAPM Addendum

Dear Mr. Crowe and Mr. and Mrs. Chavez:

The Miami-Dade County Department of Regulatory and Economic Resources-Division of Environmental Resources Management (DERM), on behalf of the Florida Department of Environmental Protection (FDEP) has reviewed the Limited Scope Remedial Action Plan Modification (LSRAPM) Addendum dated December 19, 2019 (received December 19, 2019), submitted for this facility. The RAPM is acceptable and demonstrates that the work outlined in Purchase Order # B40A84 for Task 1 was satisfactorily performed. Therefore, the LSRAPM dated February 5, 2019 inclusive of supplemental information dated through December 19, 2019 (received December 19, 2019) is hereby approved with the following condition:

> As stated in the DERM electronic mail dated September 5, 2019 (see attached), prior to backfilling the excavation, a temporary well shall be installed in the center of the excavation and sampled for BTEX and PAHs, no sooner than 10 days after the completion of the air sparging activities, to confirm the results of the remediation. Note that backfilling shall not proceed until DERM has reviewed and approved the said groundwater sampling results.

Delivering Excellence Every Day

Please be advised that the Task 1 Deliverable Response to Comments, Addendum #1, received on April 17, 2019, was due March 6, 2019 (42 days late) and the Task 1 Deliverable, Addendum #2, received on May 29, 2019, was due May 27, 2019 (2 days late). Since the Task 1 Deliverable was received after the due date with no due date extension approved in MFMP, the retainage for the Task 1 Deliverable ($302.00) will be forfeited. Accordingly, the approved cost for completion of Task 1 is $5,738.00 ($6,040.00 - $302.00), as detailed in the attached SPI rate sheet for the subject site. Please submit your invoice to FDEP within thirty (30) days of receipt of this letter.

Please proceed with the implementation of Task 2 of the aforementioned PO.

DRAFT

LEVEL 3
LIMITED SCOPE REMEDIAL ACTION PLAN

RECEIVED
02/05/2019
DERM ENVIRONMENTAL MONITORING & RESTORATION DIVISION

FOR

SUNKWIK #1- JUST OIL
237 NORTH KROME AVENUE
FLORIDA CITY, MIAMI-DADE COUNTY, FLORIDA
FDEP FACILITY ID NO. 13/8622180

PREPARED FOR:

MIAMI-DADE COUNTY DEPARTMENT OF
REGULATORY AND ECONOMIC RESOURCES
ENVIRONMENTAL MONITORING & RESTORATION DIVISION
701 NW 1ST COURT, 4TH FLOOR
MIAMI, FLORIDA 33136

PREPARED BY:

Joseph C. Brown, P.E.
Senior Engineer

Lee C. Taylor, P.E.
Principal Engineer

TAYLOR ENVIRONMENTAL CONSULTING
CORPORATE OFFICE: 6820 GOLDFLOWER AVENUE HARMONY, FL 34773

February 5, 2019

DRAFT

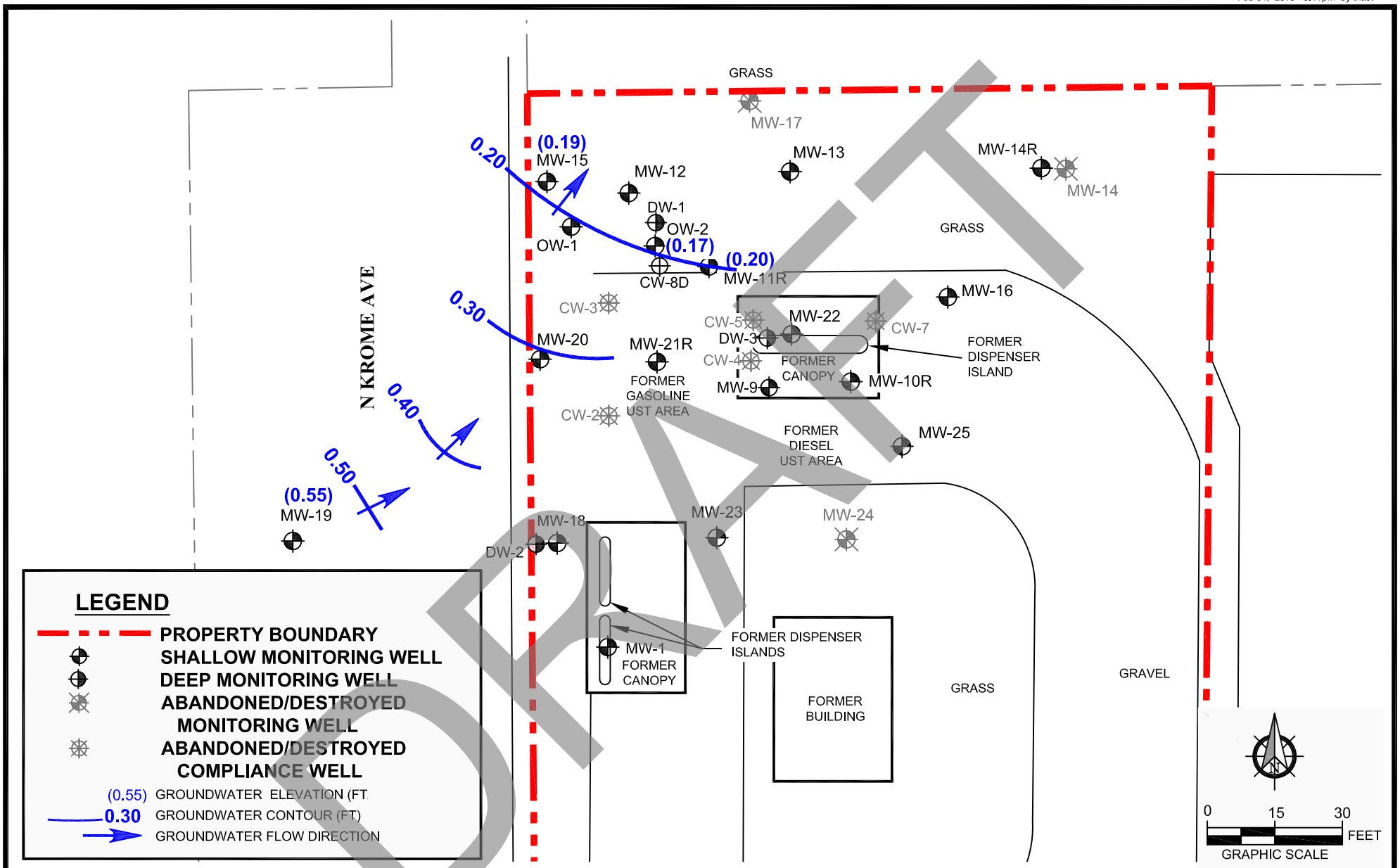

LEGEND

- PROPERTY BOUNDARY
- SHALLOW MONITORING WELL
- DEEP MONITORING WELL
- ABANDONED/DESTROYED MONITORING WELL
- ABANDONED/DESTROYED COMPLIANCE WELL
- (0.55) GROUNDWATER ELEVATION (FT
- 0.30 GROUNDWATER CONTOUR (FT)
- GROUNDWATER FLOW DIRECTION

DRAFT

TAYLOR ENVIRONMENTAL CONSULTING
6820 GOLDENFLOWER AVENUE
HARMONY, FLORIDA 34773
(407) 864-1115

PROJECT:
SUNKWIK #1
237 N KROME AVE
FLORIDA CITY, MIAMI-DADE CO, FL
FDEP FACILITY ID # 13/8622180
SECTION 19, TOWNSHIP 57S, RANGE 30E

TITLE:
GROUNDWATER ELEVATION MAP
(May 22, 2017)

FIGURE:
3

Feb 04, 2019 - 5:47pm by thast

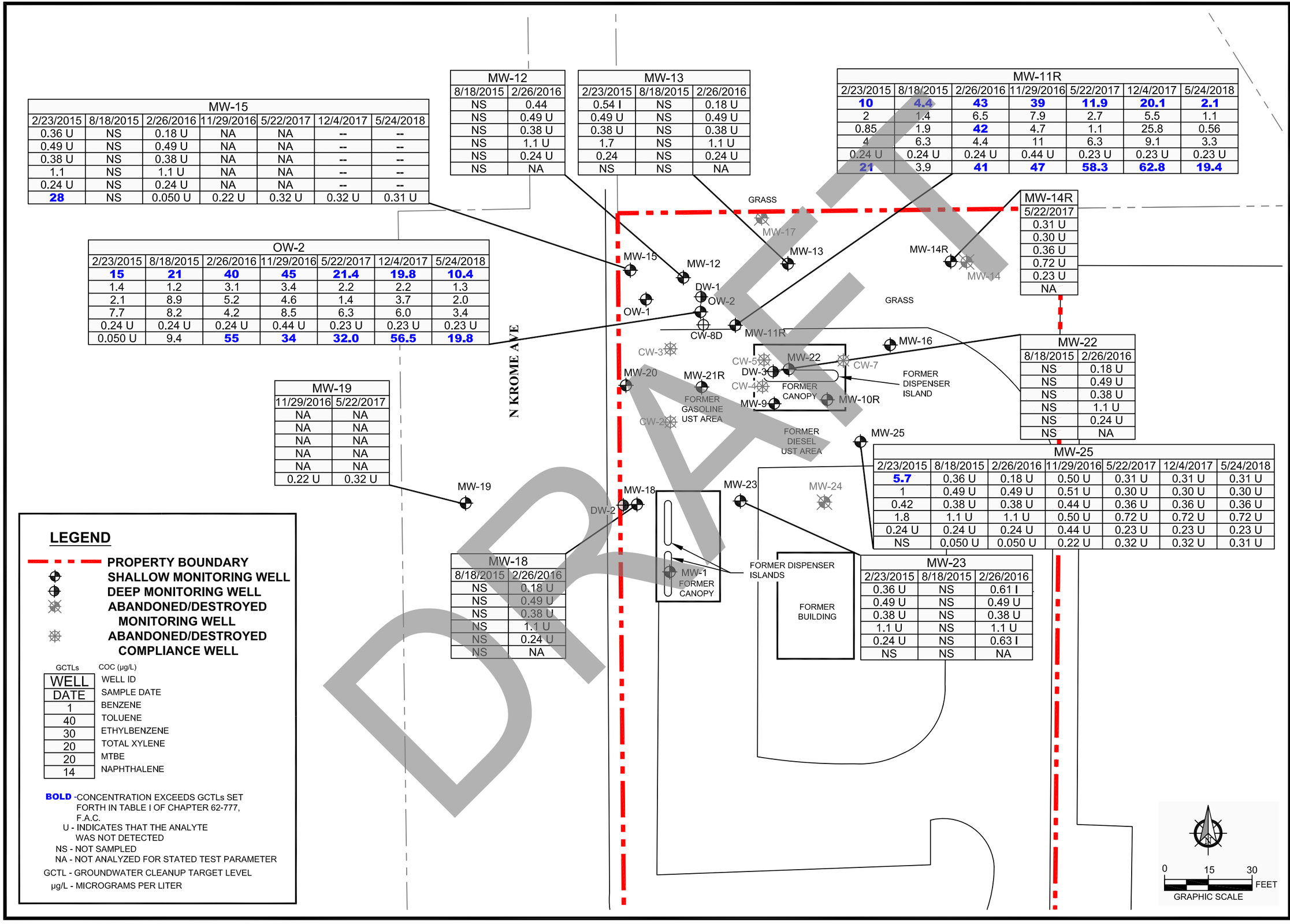

DRAFT

FIGURE: 4A

TITLE: GROUNDWATER CONCENTRATION MAP

PROJECT:
SUNKWIK #1
237 N KROME AVE
FLORIDA CITY, MIAMI-DADE CO, FL
FDEP FACILITY ID # 13/8622180
SECTION 19, TOWNSHIP 57S, RANGE 30E

TAYLOR ENVIRONMENTAL CONSULTING
6820 GOLDFLOWER AVENUE
HARMONY, FLORIDA 34773
(407) 864-1115

D:_TAYLOR\PROJECTS\SUNKWIK #1\CAD\siteplan_201902.dwg

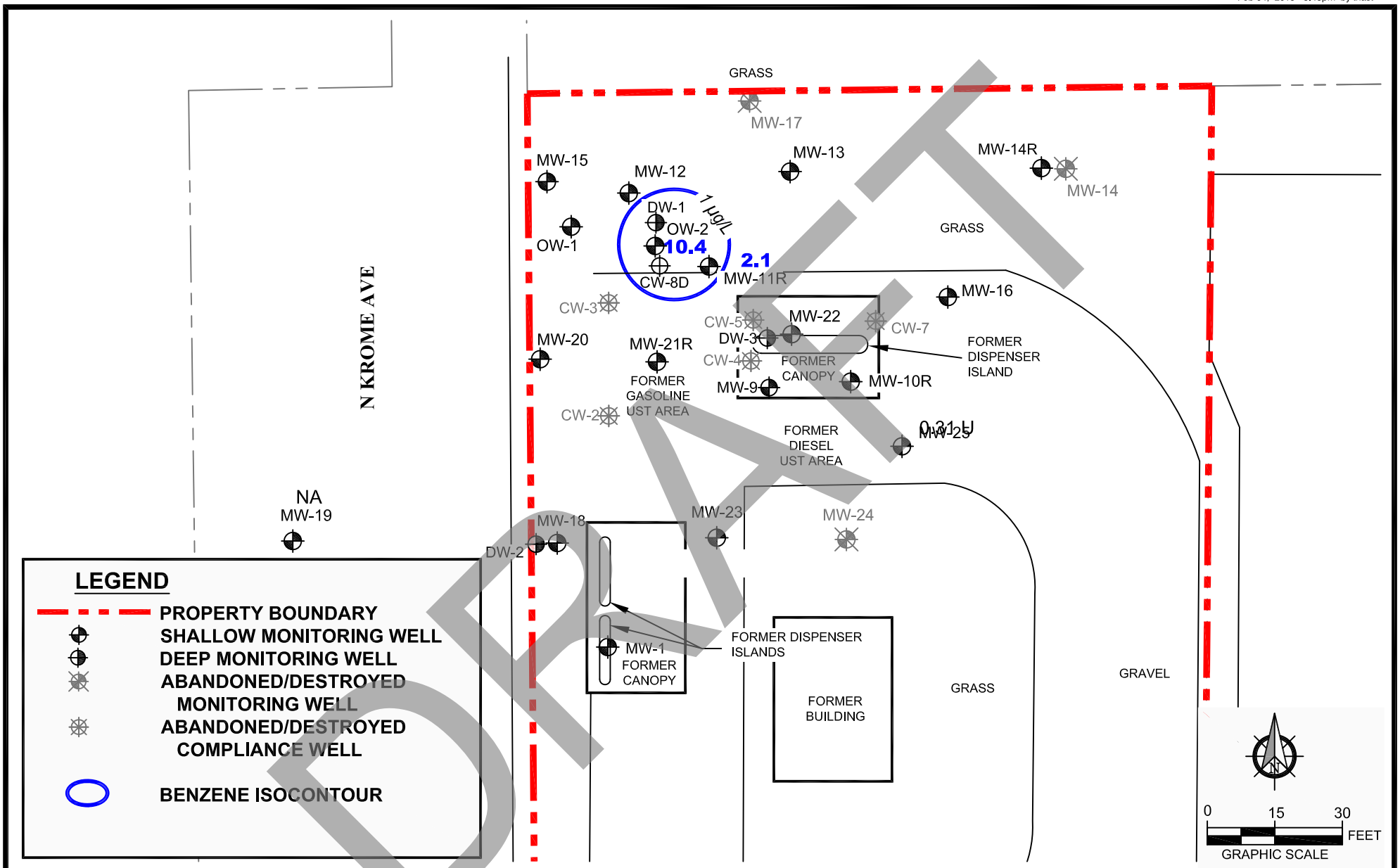

DRAFT

TAYLOR ENVIRONMENTAL CONSULTING
6820 GOLDENFLOWER AVENUE
HARMONY, FLORIDA 34773
(407) 864-1115

PROJECT:
SUNKWIK #1
237 N KROME AVE
FLORIDA CITY, MIAMI-DADE CO, FL
FDEP FACILITY ID # 13/8622180
SECTION 19, TOWNSHIP 57S, RANGE 30E

TITLE:
BENZENE ISOCONTOUR MAP
(May 24, 2018)

FIGURE:
4B

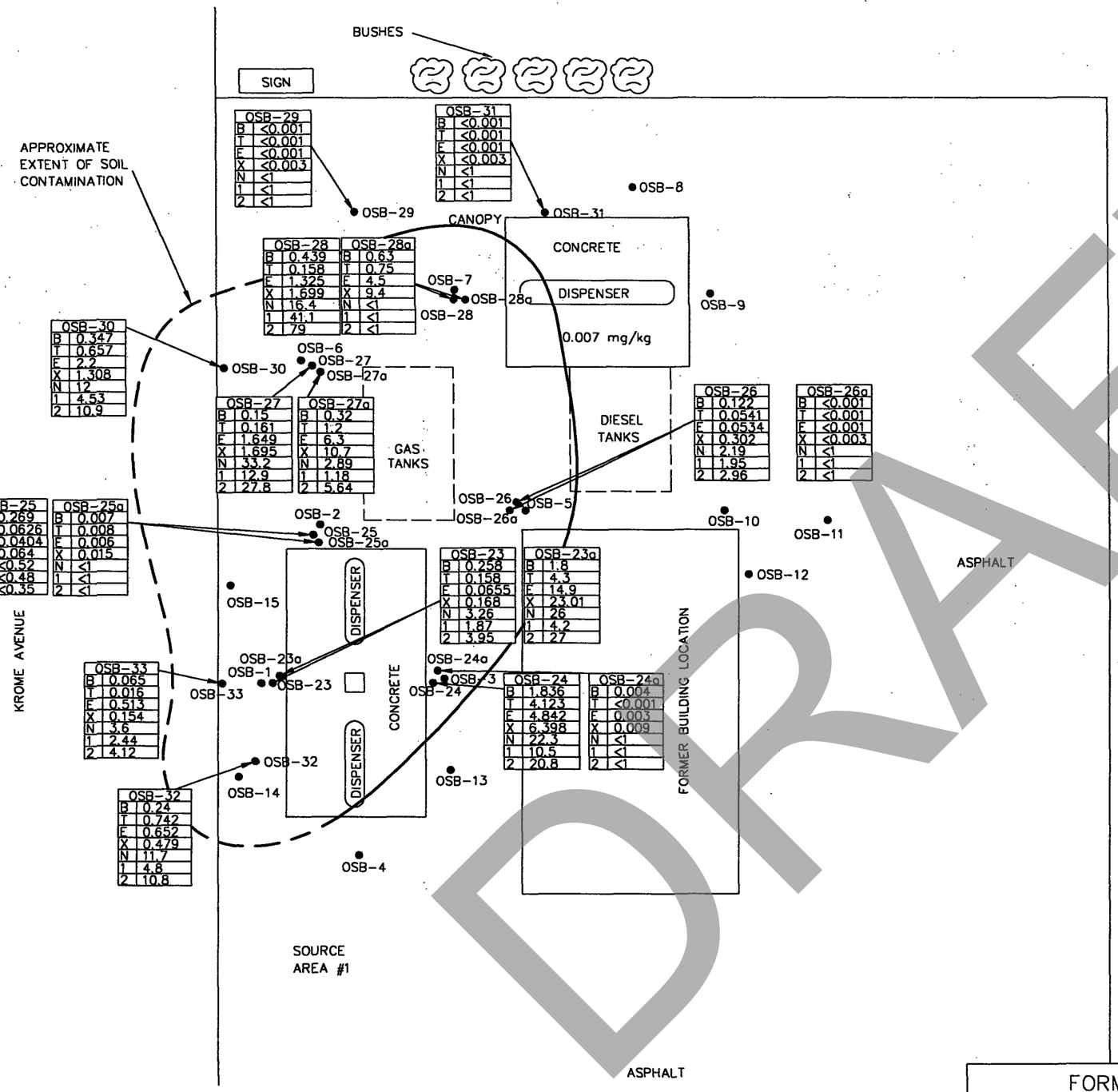

LEGEND

- SOIL BORING

	SOIL BORING ID.
B	BENZENE
T	TOLUENE
E	ETHYLBENZENE
X	XYLENES
N	NAPHTHALENE
1	1-METHYLNAPHTHALENE
2	1-METHYLNAPHTHALENE

APPROXIMATE EXTENT OF SOIL CONTAMINATION BASED ON BENZENE LEACHABILITY. DASHED WHERE INFERRED

CONCENTRATIONS IN mg/Kg

N

SCALE

0 10 20

FEET

DRAFT

DWG: BLAY0301scc

FORMER SUNKWIK # 1
237 NORTH KROME AVENUE, FLORIDA CITY, FL
FDEP FACILITY NO. 138622180

SUNSTATE REMEDIATION SERVICES, LLC.

DRAFTED: 11/20/00
REVISED: 12/08/05

BENZENE SOIL CONTAMINANT CONCENTRATIONS 2-4 FT BGS

PROJECT: BLAY03 01

FIGURE 2

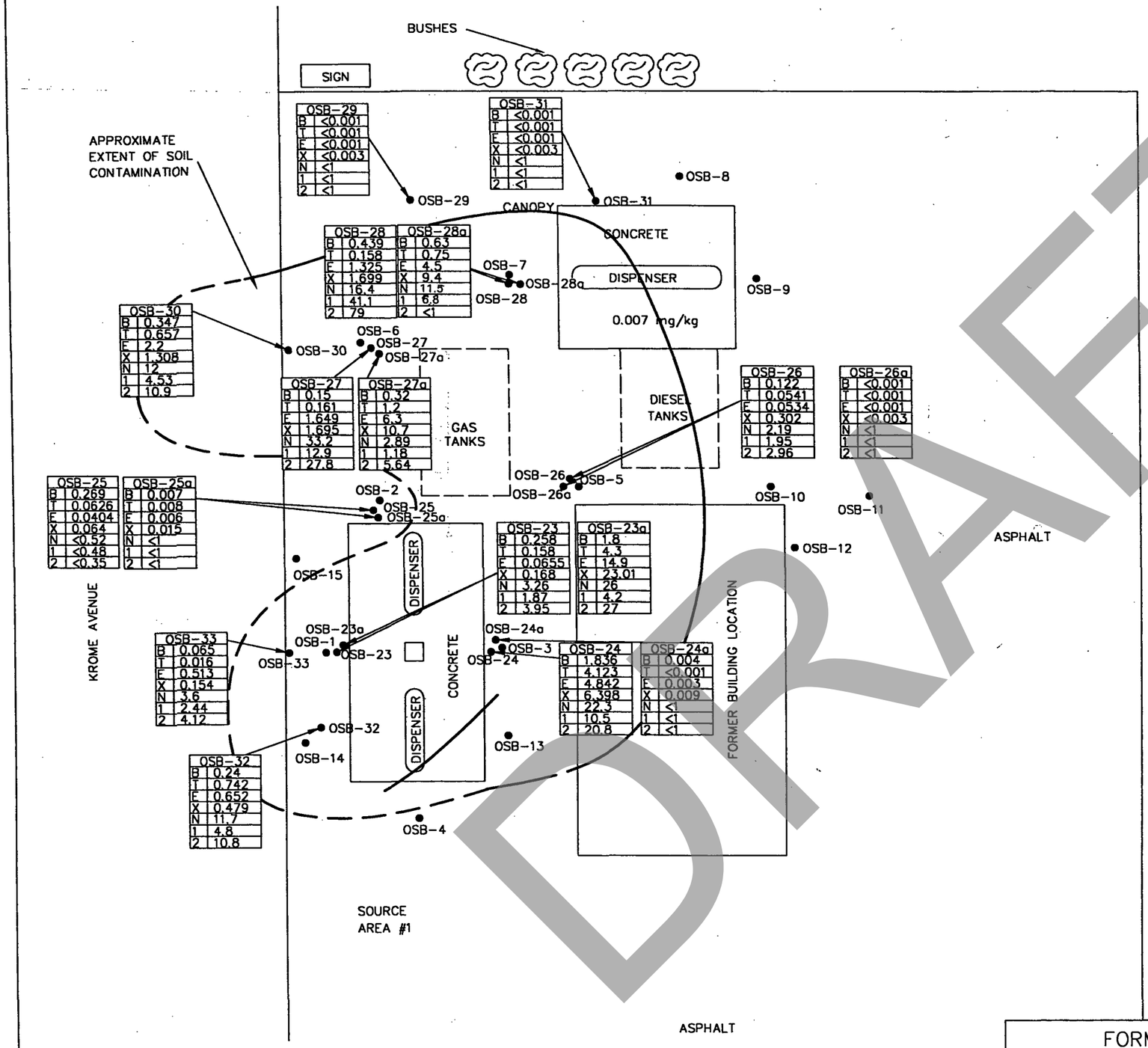

LEGEND

- SOIL BORING

SOIL BORING ID.	
B	BENZENE
T	TOLUENE
E	ETHYLBENZENE
X	XYLENES
N	NAPHTHALENE
1	1-METHYLNAPHTHALENE
2	1-METHYLNAPHTHALENE

APPROXIMATE EXTENT OF SOIL CONTAMINATION BASED ON NAPHTHALENE LEACHABILITY. DASHED WHERE INFERRED

CONCENTRATIONS IN mg/Kg

N

SCALE

0 10 20

FEET

DRAFT

DWG: BLAY0301scc

FORMER SUNKWIK # 1

237 NORTH KROME AVENUE, FLORIDA CITY, FL

FDEP FACILITY NO. 138622180

SUNSTATE REMEDIATION SERVICES, LLC.

DRAFTED: 11/20/00

REVISED: 12/08/05

NAPHTHALENE SOIL CONTAMINANT CONCENTRATIONS 2-4 FT BGS

PROJECT: BLAY03 01

FIGURE 3

#12 Murphy

MIAMI-DADE COUNTY
Carlos A. Gimenez, Mayor

Department of Regulatory and Economic Resources
Environmental Resources Management
701 NW 1st Court, 7th Floor
Miami, Florida 33136-3912
T 305-372-6600 F 305-372-6893
miamidade.gov

02/06/2020

Andrew R Clyde
Murphy Oil USA Inc
200 Peach Street
El Dorado, AZ 71730

RE: Return to Compliance
Murphy USA #5738 (33517 S Dixie Hwy Florida City, FL 33034)
DERM UT#: 5927 / DEP Facility ID#: 13/9802395
Miami-Dade County – Storage Tanks

Dear Mr. Clyde:

The Miami-Dade County Storage Tank Program, on behalf of the Florida Department of Environmental Protection, personnel issued a Compliance Assistance Offer letter to the above-referenced facility on 08/07/2019. Based on the information provided, the facility was determined to have returned to compliance with the Department's Storage Tank rules and regulations.

The Department appreciates your efforts to maintain this facility in compliance with state and federal rules. Should you have any questions or comments, please contact Alejandro DeZayas (dezaya@miamidade.gov/305-372-6524).

Sincerely,

Alejandro DeZayas
Miami-Dade County DERM

DRAFT

Delivering Excellence Every Day

FLORIDA DEPARTMENT OF ENVIRONMENTAL PROTECTION
BOB MARTINEZ CENTER
2600 BLAIR STONE ROAD
TALLAHASSEE, FLORIDA 32399-2400

RICK SCOTT
GOVERNOR

HERSCHEL T. VINYARD JR.
SECRETARY

October 2, 2013

CERTIFIED MAIL #7011 2970 0004 1178 2471
RETURN RECEIPT REQUESTED

Mr. R. A. Clyde, President/CEO
Murphy Oil USA, Inc.
200 Peach Street
El Dorado, AR 71730

Subject: Site Rehabilitation Completion Order
Murphy USA # 5738
33517 S Dixie Hwy
Florida City, Miami-Dade County
FDEP Facility ID# 139802395
Discharge Dates: April 20, 2004 and September 27, 2010 (Non-program)
Discharge Score: 30

Dear Mr. Clyde:

The Miami-Dade County Department of Regulatory and Economic Resources-Division of Environmental Resources Management (DERM), on behalf of the Florida Department of Environmental Protection (Department), has reviewed the Supplemental Site Assessment Report (SSA) and Addenda and No Further Action Proposal (NFAP) dated May 19, 2011 through August 19, 2013 (received May 20, 2011 through August 20, 2013), prepared and submitted by Taylor Environmental Consulting and PPM Consultants for the petroleum product discharges referenced above. All the documents submitted to date are adequate to meet the site assessment requirements of Rule 62-780.600, Florida Administrative Code (F.A.C.). In addition, documentation submitted with the SSAs/NFAP confirms that criteria set forth in Subsection 62-780.680(1), F.A.C., have been met. Please refer to the attached maps of the source property and analytical summary tables. The SSAs/NFAP are hereby incorporated by reference in this Site Rehabilitation Completion Order (Order). Therefore, you are released from any further obligation to conduct site rehabilitation at the facility for petroleum product contamination associated with the discharges referenced above, except as set forth below.

(1) In the event concentrations of petroleum products' contaminants of concern increase above the levels approved in this Order, or if a subsequent discharge of petroleum or petroleum product occurs at the facility, the Department may require site rehabilitation to reduce concentrations of petroleum products' contaminants of concern to the levels approved in the SSAs/NFAP or otherwise allowed by Chapter 62-780, F.A.C.

DRAFT

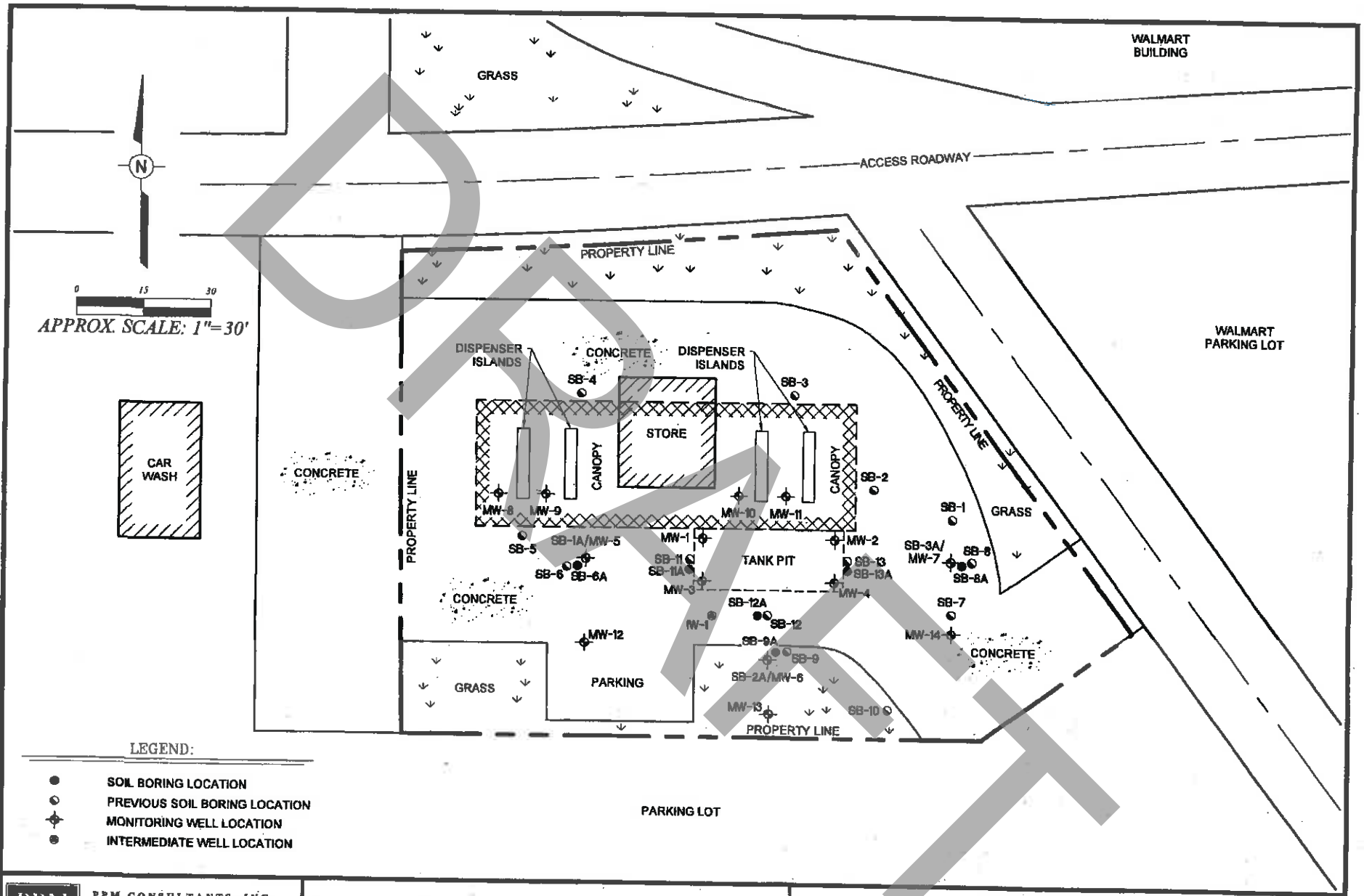

DRAFT

Z:\Murphy Oil USA\750601\ssa3\october 2006\750601-ssa3 Oct06.dwg, 2 sm., 11/28/2006 2:13:30 PM, mike hood

PPM CONSULTANTS, INC.

DRAWN BY:	DRAWN DATE:
MH	11/28/06
PROJECT NUMBER:	BILLING GROUP:
750601	SSA3

MURPHY OIL USA, INC.

MURPHY USA NO. 5738
33517 SOUTH DIXIE HIGHWAY
FLORIDA CITY, FLORIDA

SITE MAP

FDEP FD: 13-9802395

FIGURE NUMBER 2

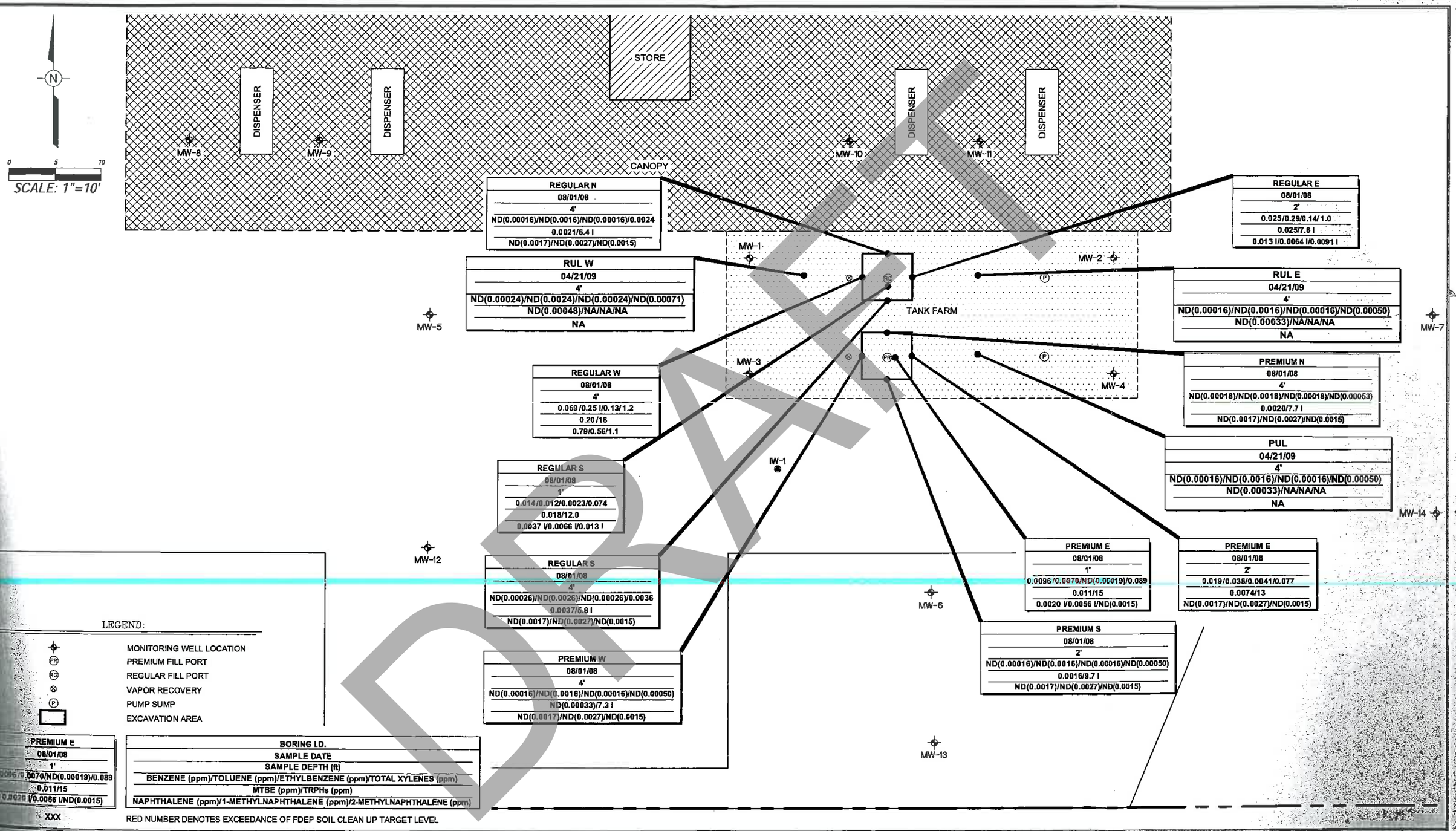

DRAFT

PPM CONSULTANTS, INC.

DRAWN BY:	DRAWN DATE:
MLR	05/19/09
PROJECT NUMBER:	BILLING GROUP:
750601	SAR2

MURPHY OIL USA, INC.
MURPHY USA NO. 5738
33517 SOUTH DIXIE HIGHWAY
FLORIDA CITY, FLORIDA

VOA CONCENTRATIONS IN PEA GRAVEL

FDEP ID: 13-9802395

FIGURE NUMBER 1

Florida Department of Environmental Protection
Twin Towers Office Bldg. 2600 Blair Stone Road, Tallahassee, Florida, 32399-2400
Division of Waste Management
Petroleum Storage Systems
Storage Tank Facility Annual Compliance Site Inspection Report

Facility Information:

Facility ID: 9805805 County: MIAMI-DADE Inspection Date: 10/25/2016
Facility Type: J - Collection Station
Facility Name: WAL-MART SUPERCENTER #2727 # of Inspected ASTs: 1
33501 S DIXIE HWY USTs: 0
FLORIDA CITY, FL 33034 Mineral Acid Tanks: 0
Latitude: 25° 27' 26.7618"
Longitude: 80° 28' 26.298"
LL Method: DGPS

Inspection Result:

Result: In Compliance

Also Performed:

Financial Responsibility:

Financial Responsibility: INSURANCE
Insurance Carrier: INDIAN HARBOR INSURANCE COMPANY
Effective Date: 05/30/2015 Expiration Date: 05/30/2017

Findings:

Signatures:

TKDERM - MIAMI - DADE DEPT OF REGULATORY & ECON RESOURCES

Storage Tank Program Office

(305) 372-6807

Storage Tank Program Office Phone Number

DRAFT

Facility ID: 9805805

Carlos E. Fernandez-Bango

INSPECTOR NAME

Alex Alvarado

REPRESENTATIVE NAME



INSPECTOR SIGNATURE



REPRESENTATIVE SIGNATURE

Owners of UST facilities are reminded that the Federal Energy Policy Act of 2005 and 40 CFR 280 Subpart J, requires Operator Training at all facilities by October 15, 2018. For further information please visit: http://www.dep.state.fl.us/waste/categories/tanks/pages/op_train.htm

System Tests

Type	Date Completed	Results	Reviewed	Next Due Date	Comment
Completed Tests					
Annual Operability	03/17/2016	Passed	03/17/2016	03/17/2017	By RC Development Group, Inc PCC# 050650

Reviewed Records

Record Category	Record Type	From Date	To Date	Reviewed Record Comment
Life Time	Written Release Detection Response Level Info	10/25/2016	10/25/2016	Ok
Two Years	Certificate of Financial Responsiblity	05/30/2015	10/25/2016	Signed CFR and Insurance Policy # PEC004100103
Two Years	Monthly Maint. Visual Examinations and Results	01/05/2015	10/07/2016	Done by facility staff. The used form has undisclosed codes or no legend was found. I was unable to verify these records.

DRAFT

Facility ID: 9805805

Site Visit Comments

10/25/2016

On site, I met with Mr. Alex Alvarado Assistant Manager from Wal-Mart for an annual compliance inspection of one 650 gallon of capacity, steel, double-wall AST used for waste oil, and three other non-regulated sizes ASTs. The registration contact information was verified and remains current. Facility latitude and longitude will be verified and updated as needed. The following records were current and available on site:
Registration Placard
CFR
Monthly Visual Log
Annual Operability Test
Fuel level is being monitored through a mechanical gauge. Tank and associated piping are in good condition; no visible weathering, cracking or blistering noted. No petroleum staining was noted on the exterior or the concrete pad around the tank.
Fill-port is properly identified. Fill port watertight cap contains gasket and has a tight seal.
Interstitial space is monitored through Pneumercator, currently alarm free.
See pictures attached.

Inspection Photos

Added Date 10/25/2016

ASTs overview



Added Date 10/25/2016

Outside AST, below 550 G



DRAFT

Facility ID: 9805805

Added Date 10/25/2016

Monitoring device



Added Date 10/25/2016

Non-regulated ASTs, new oil



DRAFT

MIAMI-DADE COUNTY
Carlos A. Gimenez, Mayor

Department of Regulatory and Economic Resources
Environmental Resources Management
701 NW 1st Court, 7th Floor
Miami, Florida 33136-3912
T 305-372-6600 F 305-372-6893
miamidade.gov

11/06/2019

Edwin Yates (MGR)
Yates Homestead Group LLC
3056 Earlmar Dr
Los Angeles, CA 90064

RE: Return to Compliance
BJ's Wholesale Club Inc (650 SE 8th St Homestead, FL 33034)
DERM UT#: 6518 / DEP Facility ID#: 13/9807174
Miami-Dade County – Storage Tanks

Dear Mr. Yates,:

The Miami-Dade County Storage Tank Program, on behalf of the Florida Department of Environmental Protection, personnel issued a Compliance Assistance Offer letter to the above-referenced facility on 08/07/2019. Based on the information provided, the facility was determined to have returned to compliance with the Department's Storage Tank rules and regulations.

The Department appreciates your efforts to maintain this facility in compliance with state and federal rules. Should you have any questions or comments, please contact Alejandro DeZayas (dezaya@miamidade.gov305-372-6524).

Sincerely,

Alejandro DeZayas
Miami-Dade County DERM

DRAFT

Delivering Excellence Every Day

FLORIDA DEPARTMENT OF ENVIRONMENTAL PROTECTION
BOB MARTINEZ CENTER
2600 BLAIR STONE ROAD
TALLAHASSEE, FLORIDA 32399-2400

RICK SCOTT
GOVERNOR

HERSCHEL T. VINYARD JR.
SECRETARY

August 1, 2013

CERTIFIED MAIL #7011 2970 0004 1178 0699
RETURN RECEIPT REQUESTED

Mr. Edwin Yates, Manager
Yates Homestead, LLC
Homestead BJ's, LLC
3224 Club Drive
Los Angeles, CA 90064

Subject: Site Rehabilitation Completion Order
BJ's Wholesale Club, Inc.
650 SE 8 Street
Homestead, Miami-Dade County
FDEP Facility ID# 139807174
Discharge Date: January 8, 2008 (Non-program)
Discharge Score: 30

Dear Mr. Yates:

The Miami-Dade County Department of Regulatory and Economic Resources (RER), on behalf of the Florida Department of Environmental Protection (Department), has reviewed the Site Rehabilitation Completion Report/No Further Action Proposal (SRCR/NFAP) dated May 6, 2013 (received May 10, 2013), prepared and submitted by Applied Science and Engineering, LLC for the petroleum product discharge referenced above. Documentation submitted with the SRCR/NFAP confirms that criteria set forth in Subsection 62-780.600(1), Florida Administrative Code (F.A.C.), have been met. Please refer to the attached maps of the source property and analytical summary tables. The SRCR/NFAP is hereby incorporated by reference in this Site Rehabilitation Completion Order (Order). Therefore, you are released from any further obligation to conduct site rehabilitation at the facility for petroleum product contamination associated with the discharge referenced above, except as set forth below.

(1) In the event concentrations of petroleum products' contaminants of concern increase above the levels approved in this Order, or if a subsequent discharge of petroleum or petroleum product occurs at the facility, the Department may require site rehabilitation to reduce concentrations of petroleum products' contaminants of concern to the levels approved in the SRCR/NFAP or otherwise allowed by Chapter 62-780, F.A.C.

DRAFT

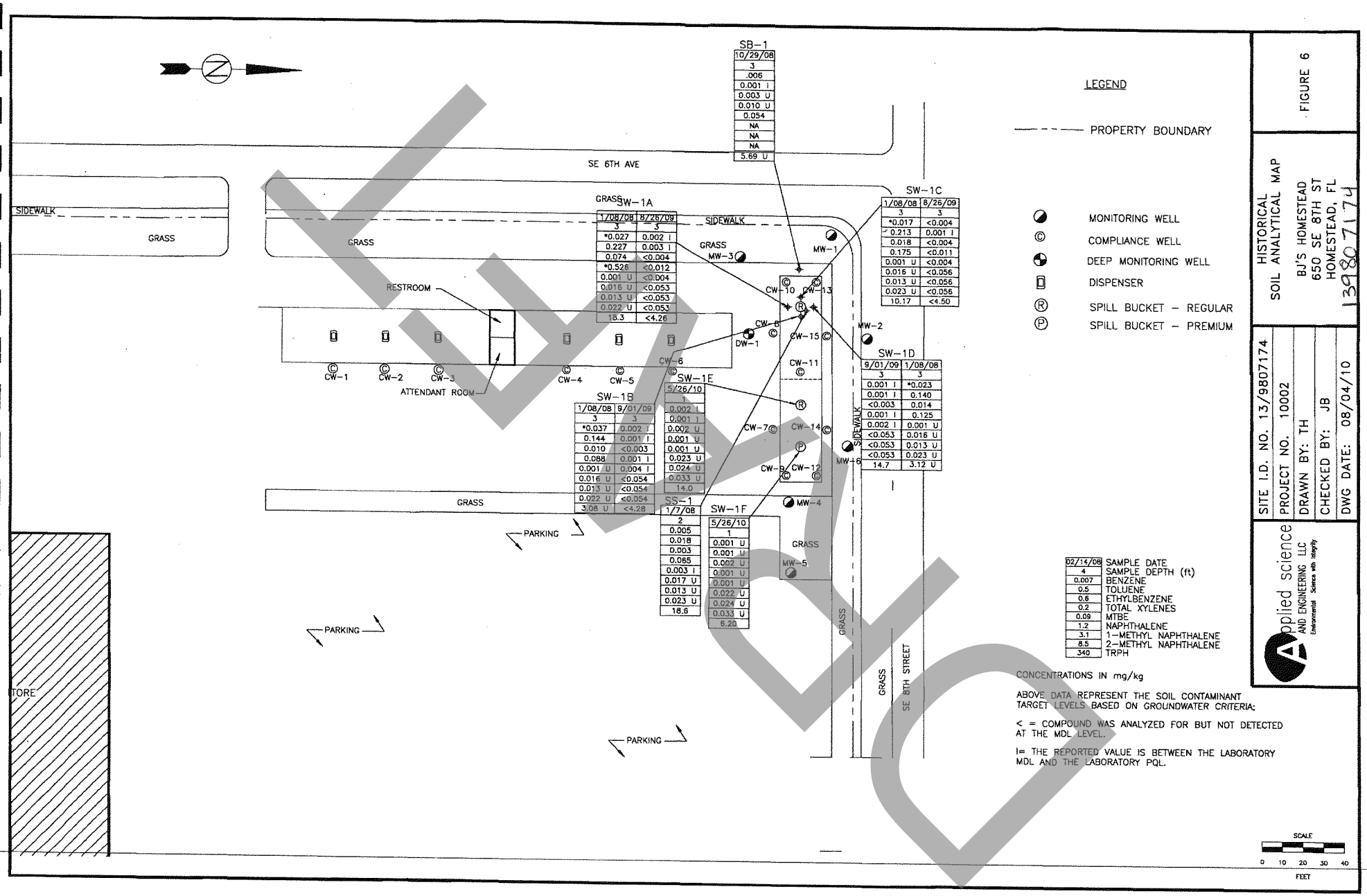

FIGURE 6

HISTORICAL SOIL ANALYTICAL MAP

BJ'S HOMESTEAD
650 SE 8TH ST
HOMESTEAD, FL

13980 7174

SITE I.D. NO. 13/9807174
PROJECT NO. 10002
DRAWN BY: TH
CHECKED BY: JB
DWG DATE: 08/04/10

Applied science AND ENGINEERING LLC
Environmental Science with Integrity

DRAFT

#15 Dade Co. School

3-2-99

Florida Department of Environmental Protection

Twin Towers Office Bldg. • 2600 Blair Stone Road • Tallahassee, Florida 32399-2400

DEP Form # 17-761.900(2)
Form Title Storage Tank Registration Form
Effective Date
DEP Application No. (Filled in by DEP)

Storage Tank Facility Registration Form

Submit a completed form for the facility when registration of storage tanks or compression vessels is required by Chapter 376.303, Florida Statutes

Please review *Registration Instructions* before completing the form.

Please check all that apply	[ ] New Registration	[ ] New Owner	[ ] New Tanks
	[ ] Facility Info Update/Correction	[ ] Owner Info Update/Correction	[✓] Tank Info Update/Correction

RECEIVED DBPR 99 MAR -4 PM 4:18 STORAGE TANK REGISTRATION

A. FACILITY INFORMATION County: DADE DEP Facility ID: 139047404

Facility Name: DCPS - CAMPBELL DR. ELEM

Facility Address: 30700 SW 157 AVE City: MIAMI Zip:

Facility Contact: Business Phone: ( )

Facility Type(s): NAICS Code: Financial Responsibility:

24 Hour Emergency Contact: Emergency Phone: ( )

B. RESPONSIBLE PERSON INFORMATION - Identify Individual(s) or Business(es) responsible for storage tank management, fueling operations, and/o cleanup activities at the facility location named above. Provide additional information in an attachment if necessary.

Name:	Facility - Responsible Person Relation Type:	Effective Date
Mail address:	[✓] Facility Account Owner (pays fees)	
City, ST, Zip:	Facility Account Owner information must be provided when the facility contains active (in-use) storage tanks on site.	
Contact:		
Telephone:	STCM Account Number (if known)	

Identify other appropriate facility relationships for this party: [ ] Facility Owner/Operator [ ] Property Owner [ ] Storage Tank Owner

Name:	Other owner, relationship type(s)	Effective Date
Mail address:	[ ] Facility Owner/Operator	
City, ST, Zip:	[ ] Property Owner	
Contact:	[ ] Storage Tank Owner	
Telephone:	[ ] Other:	

C. TANK/VESSEL INFORMATION - Complete one row for each storage tank or compression vessel system located at this facility.

Tank ID	T/V	A/U	Capacity	Installed	Content	Status/Effective Date		Construction	Piping	Monitoring
1	T	U	550	XX/XX	G	B	12/98	E	B	NI
2	T	U	750	—	G	D	12/97	—	—	—

Certified Contractor (peforming tank installation or removal): DBPR License No.:

Registration Certification: To the best of my knowledge and belief, all information submitted on this form is true, accurate, and complete.

L. VENTURA - INSP 2 - DERM [signature] 1-6-99

Printed Name & Title Signature Date

DEP 62-761.900(2)

Northwest District
160 Governmental Center Blvd.
Pensacola, FL 32501
850-595-8360

Northeast District
7825 Baymeadows Way, Suite B200
Jacksonville, FL 32256
904-448-4300

Central District
3319 Maguire Blvd., Suite 232
Orlando, FL 32803
407-894-7555

Southwest District
3804 Coconut Palm Drive
Tampa, FL 33619
813-744-6100

Southeast District
400 North Congress Ave.,
W Palm Beach, FL 33416
561-681-6600

South District
2295 Victoria Ave., Suite 364
Fort Myers, FL 33901
941-332-6975

Marathon Branch Offi
2796 Overseas Hwy., Suite 221
Marathon, FL 33050
305-289-2310

DRAFT