Turnpike (SR 91) Widening Project Development and Environment (PD&E) Study from South of SR 408 to SR 50 (MP 263 to 273) - SR 429 Interchange

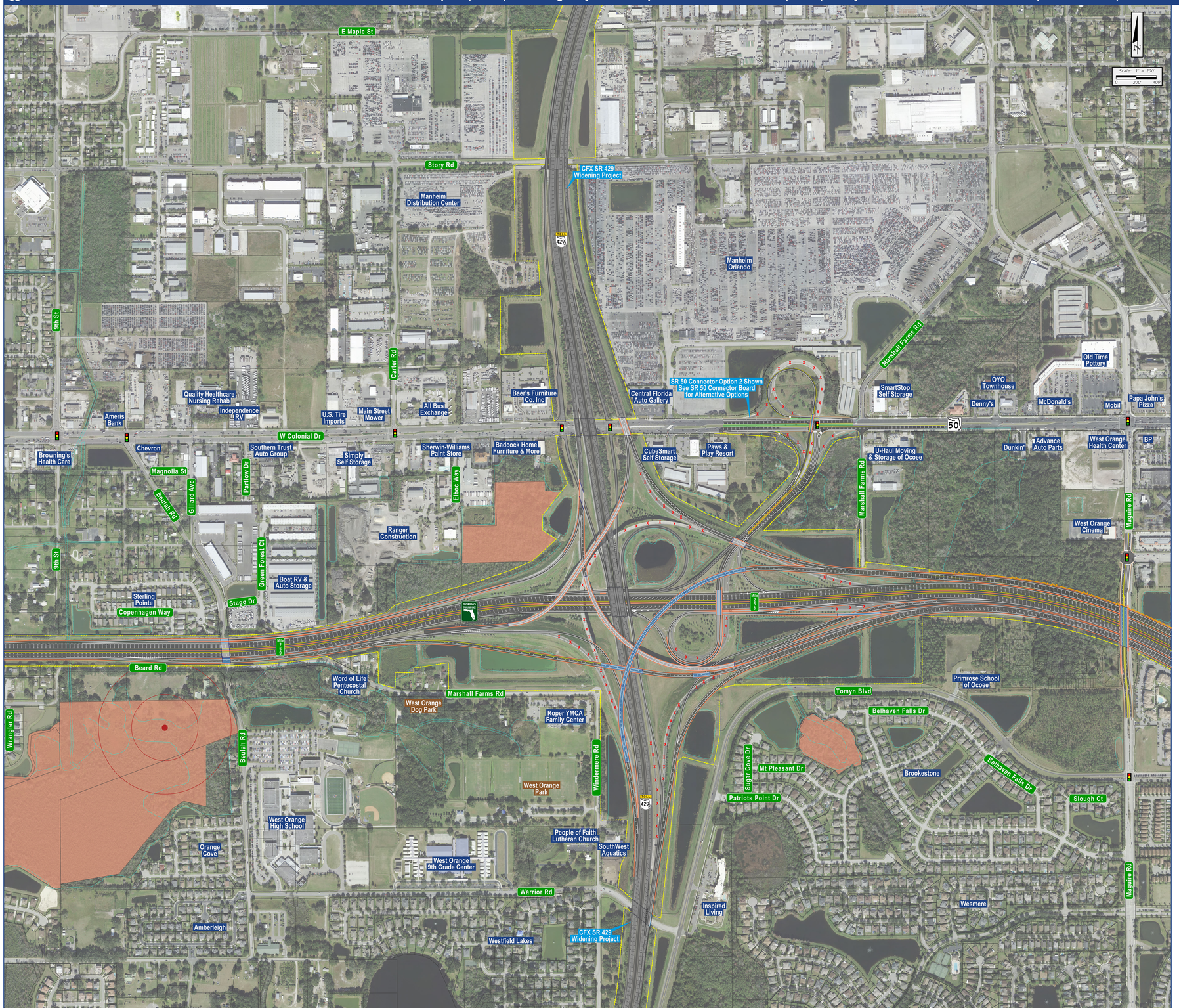

Evaluation Matrix

SR 429 Alternatives	Build	No-Build
Right of Way Required (acres)	4.9	0.0
Total Parcels Impacted	9	0
Total Relocations	0	0
Wetland Impacts (acres)	0.2	0.0
Floodplain Impacts (acres)	No	No
Surface Water Impacts (acres)	0	0
Sand Skink Suitability Impacts (acres)	No	No
Scrub Lupine Involvement	No	No
Bald Eagle Involvement	Yes	Yes
Conservation Easement Impacts (acres)	0	0

Proposed Typical Section: Turnpike Mainline from SR 408 to SR 429

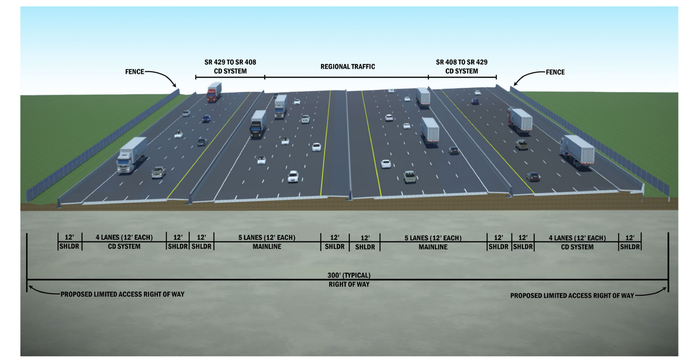

Proposed Typical Section: Turnpike Mainline from SR 429 to SR 50

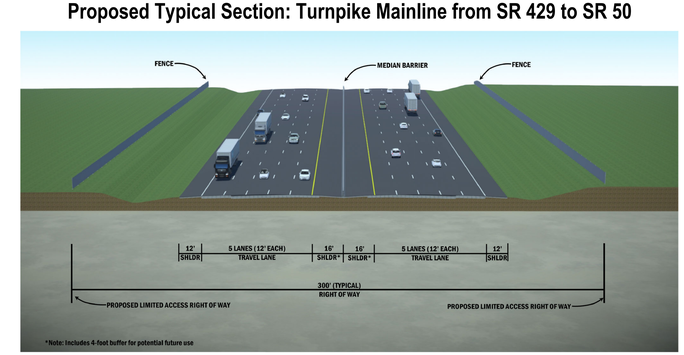

Legend

- Property Line
- Existing Non-Limited Access Right of Way
- Proposed Non-Limited Access Right of Way
- Existing Limited Access Right of Way
- Proposed Limited Access Right of Way
- Proposed Roadway
- Existing Bridge
- Proposed Bridge
- Proposed Barrier Wall
- Proposed Sidewalk
- Proposed Grassed Median
- Proposed Concrete Median
- Conservation Easement
- Eagles Nest and Protection Zones
- Gopher Tortoise Burrows
- Sand Skink Suitable Habitat
- Scrub Lupine Habitat
- Wetlands
- Floodplains
- X Pavement to be Removed
- Text Street Name / Mile Post
- Text Residential Neighborhood / Business
- Text Lake / Park / Cemetery / Trails
- Traffic Signal

Note: Potential Pond Sites to be Determined

Hybrid Alternatives Public Information Meeting ♦ Virtual: Tuesday, August 10, 2021 ♦ In-Person: Thursday, August 12, 2021 ♦ Ocoee Lakeshore Center ♦ 125 North Lakeshore Drive, Ocoee, FL 34761