

TURNPIKE SOUTH OF I-595 TO WILES ROAD PD&E




IMPROVE TRAVEL TIME RELIABILITY


Existing Peak Period Traffic Congestion

November 2019

South of Commercial Blvd - Looking North



October 2021

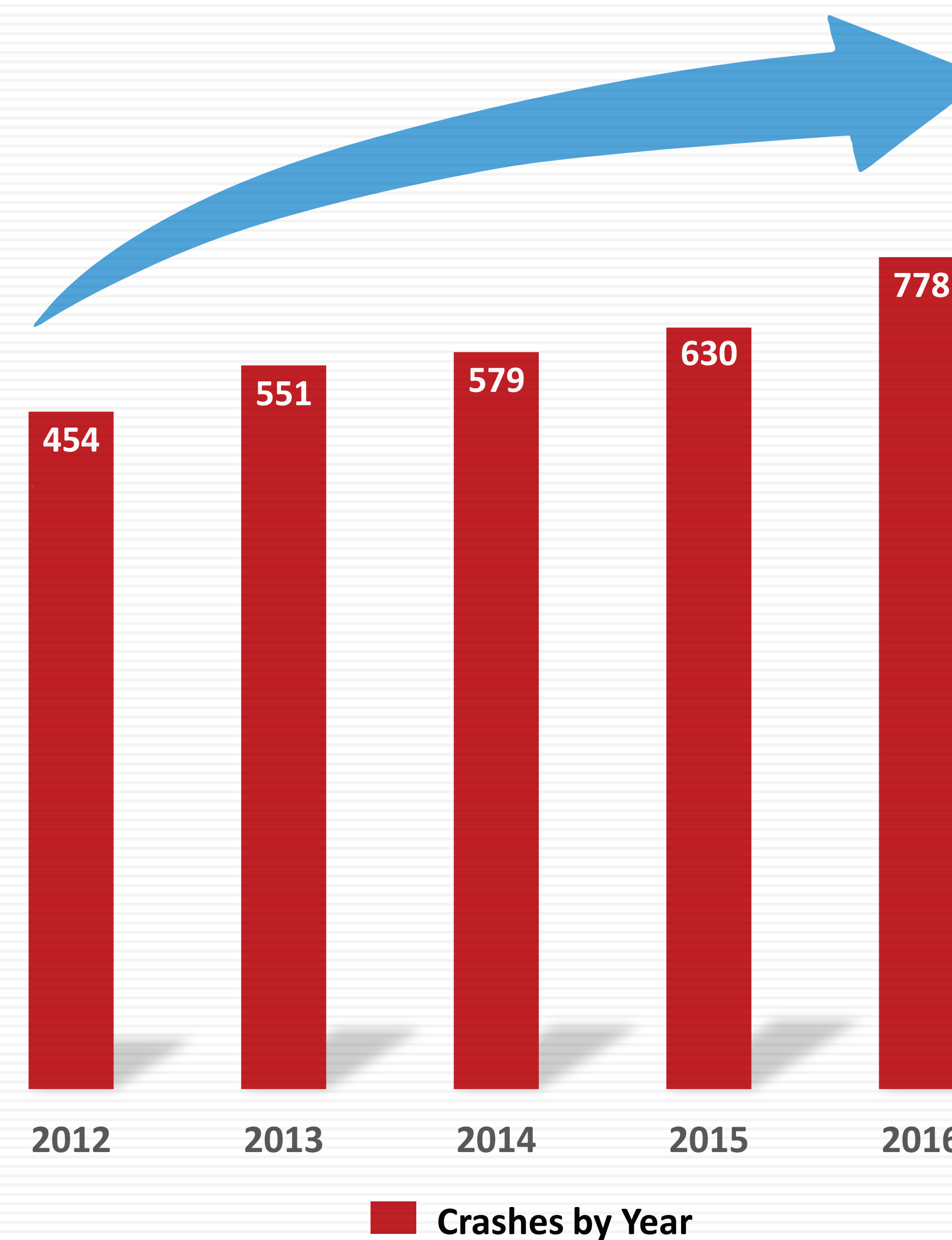


South of Sample Rd - Looking North



ENHANCE SAFETY

2012 - 2016 Crashes



\$ Economic Cost
\$339 Million
over 5 years!

**13
Fatalities**

**977
Injuries**

Crash Heat Map

