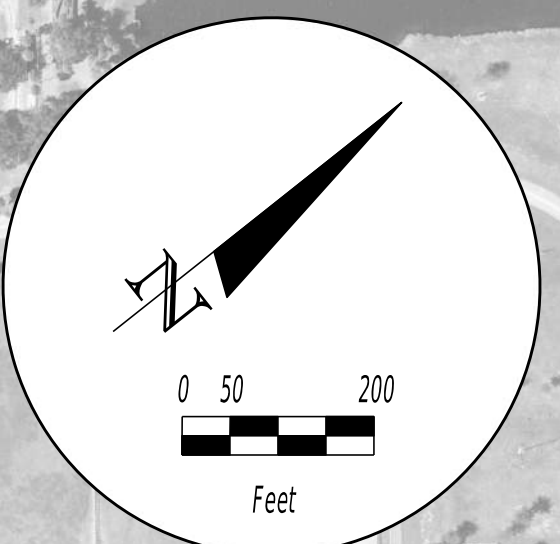


Virtual Meeting Tuesday, January 18, 2022 from 5:30 p.m. to 7:30 p.m.  
In-Person Meeting Wednesday, January 19, 2022 from 5:30 p.m. to 7:30 p.m.  
Signature Grand, 6900 SR 84 Davie, Florida 33317



AERIAL IMAGERY DATED FEBRUARY 2017



# EQUINE ASSISTED THERAPIES OF SOUTH FLORIDA

# BUTTERFLY WORLD

**INDUSTRIAL DEVELOPMENTS  
INTERNATIONAL, LLC**

# FLORIDA GAS TRANSMISSION AND FPL TRANSMISSION SUBSTATION



























**CYPRESS RUN  
EDUCATIONAL CTR.**

**FESTIVAL  
MARKET PLACE**

# WASTE MANAGEMENT MONARCH HILL LANDFILL

Evaluation Matrix		
Evaluation Parameters	Alt. 1	No-Build
Traffic Operation Issues (Year 2045)	Minor	Moderate
Right of Way Required (acres)	8.8	0
Number of Parcels Impacted	3	0
Number of Relocations	0	0
Park Impacts	Moderate	NA
Construction Complexity	Moderate	NA
Wetland/Surface Water Impacts	Minor	NA
Floodplain Impacts	Minor	NA
Potential Utility Impacts	Minor	NA
Protected Species and Habitat Impacts	Minor	NA
Estimated Construction Costs (\$ Millions)	74.0	0

Legend			
None / No change	Minor	Moderate	Major

- |   |  |
|---|--|
| <b>LEGEND:</b>  |  |
|  | <b>Property Line</b>                               |
|  | <b>Existing Non-Limited Access Right of Way</b>    |
|  | <b>Proposed Non-Limited Access Right of Way</b>    |
|  | <b>Existing Limited Access Right of Way</b>        |
|  | <b>Proposed Limited Access Right of Way</b>        |
|  | <b>Proposed Permanent Easement</b>                 |
|  | <b>Proposed Roadway</b>                            |
|  | <b>Proposed Shoulder</b>                           |
|  | <b>Proposed Bridge</b>                             |
|  | <b>Proposed Barrier Wall</b>                       |
|  | <b>Proposed Retaining Wall</b>                     |
|  | <b>Proposed Sidewalk</b>                           |
|  | <b>Proposed Grass Area</b>                         |
|  | <b>Proposed Traffic Separator</b>                  |
|  | <b>Pavement to be Removed</b>                      |
|  | <b>TEXT</b>  |
|  | <b>Street Name</b>                                 |
|  | <b>Residential Neighborhood/Business</b>           |
|  | <b>Lake/Park/Cemetery/Trails/Canal</b>             |
|  | <b>Existing Florida Gas Transmission Gas Mains</b> |
|  | <b>Wetlands</b>                                    |
|  | <b>Floodplains</b>                                 |
|  | <b>Surface Water</b>                               |
|  | <b>Proposed Traffic Signal</b>                     |
|  | <b>Existing Traffic Signal</b>                     |
|  | <b>Milepost</b>                                    |