

APPENDIX B

Turnpike Mainline (SR 821)

Two Directional AADT Volumes

Mile Post - Description	FY 2022 Passenger		FY 2021	FY 2022	FY 2023	FY 2024	FY 2025	FY 2026	
	Car Toll								
	SunPass	TBP							
			(Total)	72,200	77,200	81,300	84,900	87,400	89,900
47 - NW 27th Avenue from Turnpike North	\$0.80	\$1.07	(Ramp)	3,900	4,200	4,500	4,700	4,900	5,100
47 - MIRAMAR PLAZA	\$1.07	\$1.34	(Plaza)	45,000	48,100	50,600	52,800	54,100	55,500
47 - SR 821 to/from Turnpike South			(Ramp)	18,900	20,200	21,200	22,200	23,000	23,700
			(Frontage)	8,300	8,900	9,500	9,900	10,300	10,700
47 - NW 27th Avenue (University Drive)	\$0.80	\$1.07		13,600	14,400	15,300	15,600	16,000	17,400
43 - NW 57th Avenue (Red Road)	\$0.54	\$0.80		77,500	82,700	87,100	90,600	93,100	96,600
				25,500	27,300	28,300	29,200	29,800	30,700
				10,400	11,200	11,400	11,600	11,800	12,200
39 - Interstate 75				62,400	66,600	70,200	73,000	75,100	78,100
				15,200	16,500	17,400	18,200	19,000	19,800
				37,300	40,000	42,000	43,300	45,100	47,100
37 - NW 170th Street	\$0.54	\$0.80		84,500	90,100	94,800	98,100	101,200	105,400
				-	-	-	-	-	-
				-	-	-	-	-	-
35 - Okeechobee Road (US 27)	\$0.54	\$0.80		84,500	90,100	94,800	98,100	101,200	105,400
				8,900	9,500	10,000	10,400	10,700	11,100
				15,900	17,000	17,800	18,500	19,100	20,000
				91,500	97,600	102,600	106,200	109,600	114,300
34 - NW 106th Street	\$0.54	\$0.80		5,700	6,200	6,600	6,900	7,200	7,600
				11,200	12,300	13,100	13,800	14,400	15,300
32 - OKEECHOBEE PLAZA	\$1.07	\$1.34		97,000	103,700	109,100	113,100	116,800	122,000
31 - NW 74th Street (access to/from east only)	\$0.80	\$1.07		6,900	7,500	8,000	8,300	8,600	8,900
				12,800	13,800	14,800	15,300	16,300	16,900
				102,900	110,000	115,900	120,100	124,500	130,000
29 - NW 41st Street	\$0.54	\$0.80		16,400	17,500	18,400	19,000	19,600	20,400
				13,000	13,800	14,500	15,000	17,000	17,600
				99,500	106,300	112,000	116,100	121,900	127,200
27 - NW 12th Street (Beacon Tradeport)	\$0.54	\$0.80		16,200	17,300	18,200	18,800	16,200	16,800
				11,200	12,200	12,600	13,000	13,500	13,800
				94,500	101,200	106,400	110,300	119,200	124,200
26 - SR 836 (Dolphin Expressway)				18,100	19,300	20,300	21,000	29,000	30,100
				68,200	73,200	76,700	78,400	79,800	82,100
				144,600	155,100	162,800	167,700	170,000	176,200
25 - Tamiami Trail (US 41 / SW 8th Street)	\$0.54	\$0.80		25,100	26,600	27,300	27,800	26,900	27,400
				16,300	17,500	18,000	18,200	18,600	19,200
				135,800	146,000	153,500	158,100	161,700	168,000
23 - Bird Road (SW 40th Street)	\$0.54	\$0.80		27,800	29,200	30,200	30,600	30,300	30,800
				16,200	17,000	17,400	17,600	17,900	18,100
22 - BIRD ROAD PLAZA	\$1.07	\$1.34		124,200	133,800	140,700	145,100	149,300	155,300
20 - Kendall Drive (SW 88th Street)	\$0.54	\$0.80		36,100	35,500	36,200	36,600	37,100	38,100
				17,800	18,000	18,200	18,400	18,600	18,900
				105,900	116,300	122,700	126,900	130,800	136,100
19 - Snapper Creek Service Area				20,000	17,700	18,600	19,200	19,800	20,500
19 - SW 120th Street	\$0.54	\$0.80		13,000	13,600	14,300	14,700	15,200	15,700
				98,900	112,200	118,400	122,400	126,200	131,900
17 - Don Shula Expressway (SR 874)				103,600	95,500	101,100	105,300	109,600	113,700
				202,500	207,700	219,500	227,700	235,800	245,000
16 - Coral Reef Drive (SW 152nd Street & SW 117th Ave.)	\$0.54	\$0.80		42,300	35,800	37,600	38,800	39,800	41,100
				12,800	13,300	13,800	14,400	14,800	15,000
				173,000	185,200	195,700	203,300	210,800	218,900
13 - Quail Roost Drive (Eureka Drive)				42,100	44,700	46,300	47,400	48,700	50,300
				16,000	16,800	17,100	17,200	17,600	18,100
				146,900	157,300	166,500	173,100	179,700	186,700
12 - Caribbean Boulevard (US 1) / Government Center				50,200	53,300	55,800	57,700	59,300	61,400
11 - Hainlin Mill Drive (SW 216th Street)				12,600	13,000	13,400	13,700	13,900	14,100
10 - HOMESTEAD PLAZA	\$1.07	\$1.34		109,300	117,000	124,100	129,100	134,300	139,400
9 - Allapattah Road (SW 112th Avenue)	\$0.80	\$1.07		19,300	20,600	21,800	22,600	23,400	24,300
				6,400	6,800	7,000	7,200	7,400	7,700
				96,400	103,200	109,300	113,700	118,300	122,800
6 - Tallahassee Road (SW 137th Avenue)				16,900	18,400	19,700	20,600	21,900	22,800
				79,500	84,800	89,600	93,100	96,400	100,000
5 - Biscayne Drive (SW 288th Street)	\$0.54	\$0.80		15,800	16,900	17,900	18,600	19,300	20,100
				5,300	5,700	6,100	6,300	6,700	7,100
				69,000	73,600	77,800	80,800	83,800	87,000
2 - Campbell Drive (SW 312th Street)	\$0.54	\$0.80		28,200	30,000	31,600	32,700	33,700	34,900
				4,000	4,200	4,400	4,600	4,800	5,000
0 - South Dixie Highway (US 1)				44,800	47,800	50,600	52,700	54,900	57,100

Existing or Programmed:
Roadway segment 4 lanes
Roadway segment 6 lanes
Roadway segment 8 lanes
Roadway segment 10 lanes
Roadway segment 12 lanes
Roadway segment 12 lanes with auxiliary lanes
AADT exceeds lane capacity (constrained segment)
Impact from constrained segment

Turnpike Mainline (SR 821)

Two Directional AADT Volumes

Mile Post - Description	FY 2022 Passenger Car Toll		Diagram	(Total)	FY	FY	FY	FY	FY	FY
	SunPass	TBP			2027	2028	2029	2030	2031	2032
					91,800	93,800	95,700	97,500	99,100	100,400
47 - NW 27th Avenue from Turnpike North	\$0.80	\$1.07		(Ramp)	5,200	5,400	5,500	5,600	5,700	5,800
47 - MIRAMAR PLAZA	\$1.07	\$1.34		(Plaza)	56,600	57,500	58,500	59,400	60,300	61,000
47 - SR 821 to/from Turnpike South				(Ramp)	24,200	24,900	25,500	26,100	26,500	26,900
47 - NW 27th Avenue (University Drive)	\$0.80	\$1.07		(Frontage)	11,000	11,400	11,700	12,000	12,300	12,500
43 - NW 57th Avenue (Red Road)	\$0.54	\$0.80			19,400	20,400	21,400	22,300	23,300	24,300
39 - Interstate 75					100,200	102,800	105,400	107,800	110,100	112,200
37 - NW 170th Street	\$0.54	\$0.80			31,900	32,600	33,300	34,000	34,600	35,200
35 - Okeechobee Road (US 27)	\$0.54	\$0.80			12,800	13,200	13,600	14,000	14,300	14,600
34 - NW 106th Street	\$0.54	\$0.80			81,100	83,400	85,700	87,800	89,800	91,600
32 - OKEECHOBEE PLAZA	\$1.07	\$1.34			18,100	18,900	19,800	20,600	21,500	22,300
31 - NW 74th Street (access to/from east only)	\$0.80	\$1.07			50,100	52,200	54,200	56,400	58,600	60,600
29 - NW 41st Street	\$0.54	\$0.80			113,100	116,700	120,100	123,600	126,900	129,900
27 - NW 12th Street (Beacon Tradeport)	\$0.54	\$0.80			6,700	7,000	7,300	7,600	7,800	8,000
26 - SR 836 (Dolphin Expressway)	\$0.54	\$0.80			12,000	12,600	13,400	13,900	14,400	14,900
25 - Tamiami Trail (US 41 / SW 8th Street)	\$0.54	\$0.80			118,400	122,300	126,200	129,900	133,500	136,800
23 - Bird Road (SW 40th Street)	\$0.54	\$0.80			11,100	11,500	11,900	12,200	12,500	12,800
22 - BIRD ROAD PLAZA	\$1.07	\$1.34			14,500	15,300	15,900	16,500	17,000	17,500
20 - Kendall Drive (SW 88th Street)	\$0.54	\$0.80			121,800	126,100	130,200	134,200	138,000	141,500
19 - Snapper Creek Service Area					8,000	8,400	8,800	9,100	9,400	9,700
19 - SW 120th Street	\$0.54	\$0.80			13,200	14,100	14,900	15,500	16,300	17,000
17 - Don Shula Expressway (SR 874)					127,000	131,800	136,300	140,600	144,900	148,800
16 - Coral Reef Drive (SW 152nd Street & SW 117th Ave.)	\$0.54	\$0.80			9,200	9,500	9,800	10,100	10,400	10,700
13 - Quail Roost Drive (Eureka Drive)	\$0.54	\$0.80			17,400	17,800	18,300	18,800	19,200	19,600
12 - Caribbean Boulevard (US 1) / Government Center					135,200	140,100	144,800	149,300	153,700	157,700
11 - Hainlin Mill Drive (SW 216th Street)	\$1.07	\$1.34			21,200	21,900	22,600	23,200	23,800	24,400
10 - HOMESTEAD PLAZA	\$1.07	\$1.34			18,100	18,700	19,200	19,700	20,100	20,500
9 - Allapattah Road (SW 112th Avenue)	\$0.80	\$1.07			132,100	136,900	141,400	145,800	150,000	153,800
6 - Tallahassee Road (SW 137th Avenue)					17,400	18,000	18,600	19,100	19,600	20,100
5 - Biscayne Drive (SW 288th Street)	\$0.54	\$0.80			14,100	14,300	14,600	14,900	15,100	15,400
2 - Campbell Drive (SW 312th Street)	\$0.54	\$0.80			128,800	133,200	137,400	141,600	145,500	149,100
0 - South Dixie Highway (US 1)					31,200	32,200	33,200	34,100	35,000	35,800
					83,800	85,400	87,100	88,300	89,600	90,700
					181,400	186,400	191,300	195,800	200,100	204,000
					27,800	28,200	28,600	28,900	29,200	29,500
					20,200	20,900	21,700	22,400	23,100	23,800
					173,800	179,100	184,400	189,300	194,000	198,300
					31,400	31,900	32,400	32,900	33,400	33,800
					18,300	19,000	19,300	19,400	19,600	19,700
					160,700	166,200	171,300	175,800	180,200	184,200
					38,800	39,400	40,000	40,600	41,200	41,700
					19,100	19,500	19,600	19,800	20,000	20,200
					141,000	146,300	150,900	155,000	159,000	162,700
					21,200	21,900	22,600	23,200	23,800	24,300
					16,200	16,600	17,200	17,700	18,200	18,500
					136,000	141,000	145,500	149,500	153,400	156,900
					117,800	120,600	123,800	126,600	128,800	130,900
					253,800	261,600	269,300	276,100	282,200	287,800
					42,300	43,500	44,700	45,800	46,900	47,900
					15,200	15,600	16,000	16,300	16,700	17,100
					226,700	233,700	240,600	246,600	252,000	257,000
					51,900	53,400	54,900	56,000	57,100	58,100
					18,600	18,800	19,300	19,400	19,700	19,900
					193,400	199,100	205,000	210,000	214,600	218,800
					63,400	65,200	67,200	68,800	70,300	71,700
					14,200	14,400	14,700	14,900	15,200	15,500
					144,200	148,300	152,500	156,100	159,500	162,600
					25,200	26,100	27,000	27,800	28,600	29,300
					8,200	8,600	9,000	9,400	9,800	10,200
					127,200	130,800	134,500	137,700	140,700	143,500
					23,600	24,200	24,800	25,400	25,900	26,400
					103,600	106,600	109,700	112,300	114,800	117,100
					20,900	21,700	22,500	23,200	23,900	24,500
					7,400	7,800	8,200	8,500	8,900	9,200
					90,100	92,700	95,400	97,600	99,800	101,800
					36,100	37,100	38,100	39,000	39,900	40,700
					5,200	5,400	5,600	5,800	6,000	6,100
					59,200	61,000	62,900	64,400	65,900	67,200

Existing or Programmed:
Roadway segment 4 lanes
Roadway segment 6 lanes
Roadway segment 8 lanes
Roadway segment 10 lanes
Roadway segment 12 lanes
Roadway segment 12 lanes with auxiliary lanes
AADT exceeds lane capacity (constrained segment)
Impact from constrained segment

Southern Coin System

Two Directional AADT Volumes

Mile Post - Description	FY 2022 Passenger Car Toll		Diagram	FY 2021	FY 2022	FY 2023	FY 2024	FY 2025	FY 2026
	SunPass	TBP							
	88 - LANTANA PLAZA								
86 - Boynton Beach (SR 804)	\$0.80	\$1.07	6,200 16,300 82,500	6,700 18,400 87,800	7,100 21,000 93,600	7,500 22,100 97,700	7,900 23,000 101,100	8,200 23,800 103,700	
81 - Delray Beach (Atlantic Avenue)	\$0.54	\$0.80	6,500 13,500 89,500	7,000 15,400 96,200	7,500 16,900 103,000	7,900 18,000 107,800	8,200 19,000 111,900	8,500 19,900 115,100	
75 - Boca Raton (Glades Road)	\$0.26	\$0.54	10,800 16,100 94,800	11,700 17,800 102,300	12,500 19,200 109,700	13,200 20,600 115,200	13,800 22,000 120,100	14,400 23,100 123,800	
71 - Sawgrass Expressway (Sawgrass Expressway access to/from west only)			28,700 14,000 80,100	31,000 15,400 86,700	32,900 16,200 93,000	34,400 16,700 97,500	35,700 17,200 101,600	37,000 18,000 104,800	
69 - Sample Road	\$0.26	\$0.54	8,200 18,300 90,200	8,800 20,100 98,000	9,500 21,600 105,100	10,000 22,500 110,000	10,500 23,300 114,400	11,000 24,600 118,400	
67 - Coconut Creek Parkway (Pompano Beach)	\$0.54	\$0.80	11,600 8,500 87,100	12,500 9,300 94,800	13,300 9,700 101,500	14,000 10,100 106,100	14,700 10,500 110,200	15,300 11,000 114,100	
66 - Atlantic Boulevard			18,200	19,800	21,400	22,200	23,100	23,800	
65 - Pompano Beach Service Area			105,300	114,600	122,900	128,300	133,300	137,900	
65 - POMPANO BEACH PLAZA	\$1.07	\$1.34	105,300	114,600	122,900	128,300	133,300	137,900	
62 - Ft. Lauderdale North (Commercial Boulevard)	\$0.80	\$1.07	12,800 29,200 121,700	13,800 31,200 132,000	14,800 32,100 140,200	15,400 33,000 145,900	16,100 34,000 151,200	16,700 34,600 155,800	
58 - Ft. Lauderdale (Sunrise Boulevard)	\$0.54	\$0.80	13,300 21,900 130,300	14,300 23,400 141,100	15,200 24,600 149,600	15,900 25,500 155,500	16,600 26,400 161,000	17,200 27,100 165,700	
54 - Ft. Lauderdale South (I-595/SR 84/US 441)			39,100	42,200	45,200	47,500	49,500	51,400	
54 - Ft. Lauderdale South (595 Express Direct Connect)			1,800 900	2,000 1,000	2,300 1,100	2,500 1,200	2,700 1,300	2,900 1,400	
54 - Ft. Lauderdale South (I-595/SR 84/US 441)			43,300 133,600	44,400 142,300	46,700 149,900	48,900 155,600	49,500 159,600	50,600 163,400	
53 - Griffin Road	\$0.26	\$0.54	15,700 16,200 134,100	16,600 17,100 142,800	17,500 18,000 150,400	18,100 18,600 156,100	18,500 19,100 160,200	18,900 19,500 164,000	
49 - Hollywood Boulevard	\$0.54	\$0.80	23,600 18,000 128,500	25,000 19,600 137,400	26,200 20,600 144,800	27,100 21,300 150,300	27,800 21,800 154,200	28,500 22,300 157,800	
47 - Homestead Extension			48,900	52,300	55,100	57,500	59,000	60,600	
47 - County Line Road	\$0.80	\$1.07	23,300 3,900 4,400	24,900 4,200 4,700	26,200 4,500 5,000	27,400 4,700 5,200	28,400 4,900 5,400	29,300 5,100 5,600	
2X - Dolphin Center (NW 199th Street / Sun Life Stadium)	\$0.80	\$1.07	10,900 4,300 103,400	11,700 4,900 110,500	12,300 5,100 116,400	12,800 5,300 120,700	13,200 5,500 124,100	13,600 5,600 127,000	
0X - GOLDEN GLADES PLAZA	\$1.07	\$1.34	96,800	103,700	109,200	113,200	116,400	119,000	

Existing or Programmed:
Roadway segment 6 lanes
Roadway segment 8 lanes
Roadway segment 10 lanes
Roadway segment 10 lanes with auxiliary and CD lanes
AADT exceeds lane capacity (constrained segment)
Impact from constrained segment

Southern Coin System

Two Directional AADT Volumes



















Mile Post - Description	FY 2022 Passenger Car Toll		Diagram	FY 2027	FY 2028	FY 2029	FY 2030	FY 2031	FY 2032
	SunPass	TBP							
88 - LANTANA PLAZA				89,900	91,800	93,400	95,800	97,600	99,100
86 - Boynton Beach (SR 804)	\$0.80	\$1.07		8,500	8,800	9,100	9,400	9,600	9,800
				24,700	25,500	26,500	26,400	26,800	27,200
81 - Delray Beach (Atlantic Avenue)				106,100	108,500	110,800	112,800	114,800	116,500
	\$0.54	\$0.80		8,800	9,100	9,400	9,700	9,900	10,100
				20,700	21,600	22,600	23,400	24,100	24,800
75 - Boca Raton (Glades Road)				118,000	121,000	124,000	126,500	129,000	131,200
	\$0.26	\$0.54		14,900	15,400	15,900	16,400	16,900	17,300
				24,000	25,000	25,800	26,500	27,100	27,600
71 - Sawgrass Expressway (Sawgrass Expressway access to/from west only)				127,100	130,600	133,900	136,600	139,200	141,500
				38,100	39,200	40,200	41,200	42,100	42,900
				18,700	19,400	20,000	20,800	21,500	22,100
69 - Sample Road				107,700	110,800	113,700	116,200	118,600	120,700
	\$0.26	\$0.54		11,400	11,800	12,200	12,600	12,900	13,200
				25,700	26,700	27,600	28,500	29,200	29,900
67 - Coconut Creek Parkway (Pompano Beach)				122,000	125,700	129,100	132,100	134,900	137,400
	\$0.54	\$0.80		15,900	16,500	17,000	17,500	17,900	18,300
				11,400	11,800	12,200	12,600	12,900	13,200
66 - Atlantic Boulevard				117,500	121,000	124,300	127,200	129,900	132,300
65 - Pompano Beach Service Area				24,400	25,000	25,600	26,200	26,800	27,400
65 - POMPANO BEACH PLAZA				141,900	146,000	149,900	153,400	156,700	159,700
	\$1.07	\$1.34		17,300	17,800	18,300	18,700	19,100	19,500
62 - Ft. Lauderdale North (Commercial Boulevard)				35,400	35,800	36,200	36,500	37,000	37,500
	\$0.80	\$1.07		160,000	164,000	167,800	171,200	174,600	177,700
58 - Ft. Lauderdale (Sunrise Boulevard)				17,800	18,300	18,800	19,300	19,800	20,200
	\$0.54	\$0.80		28,000	28,600	29,200	29,800	30,400	30,900
				170,200	174,300	178,200	181,700	185,200	188,400
54 - Ft. Lauderdale South (I-595/SR 84/US 441)				52,900	54,600	56,200	57,700	59,200	60,500
54 - Ft. Lauderdale South (595 Express Direct Connect)				3,100	3,300	3,500	3,700	3,900	4,000
54 - Ft. Lauderdale South (I-595/SR 84/US 441)				1,500	1,600	1,700	1,800	1,900	2,000
				51,000	51,400	51,800	52,600	53,100	53,400
53 - Griffin Road				166,700	169,400	172,000	174,700	177,100	179,300
	\$0.26	\$0.54		19,200	19,400	19,600	19,900	20,200	20,500
				19,800	20,100	20,200	20,500	20,800	21,100
				167,300	170,100	172,600	175,300	177,700	179,900
49 - Hollywood Boulevard				28,900	29,100	29,300	29,800	30,200	30,600
	\$0.54	\$0.80		22,400	22,600	22,800	23,200	23,500	23,900
				160,800	163,600	166,100	168,700	171,000	173,200
47 - Homestead Extension				61,800	62,900	64,000	65,000	66,000	66,800
47 - County Line Road				30,000	30,900	31,700	32,500	33,100	33,600
	\$0.80	\$1.07		5,200	5,400	5,500	5,600	5,700	5,800
				5,800	6,000	6,200	6,400	6,600	6,700
				129,600	132,200	134,500	137,000	139,000	140,900
2X - Dolphin Center (NW 199th Street / Sun Life Stadium)				13,900	14,200	14,500	14,800	15,100	15,300
	\$0.80	\$1.07		5,700	5,900	6,100	6,400	6,500	6,600
0X - GOLDEN GLADES PLAZA				121,400	123,900	126,100	128,600	130,400	132,200
	\$1.07	\$1.34							

Existing or Programmed:

Roadway segment 6 lanes
Roadway segment 8 lanes
Roadway segment 10 lanes
Roadway segment 10 lanes with auxiliary and CD lanes
AADT exceeds lane capacity (constrained segment)
Impact from constrained segment

Ticket System

Two Directional AADT Volumes

Mile Post - Description		FY 2021	FY 2022	FY 2023	FY 2024	FY 2025	FY 2026
236 - THREE LAKES PLAZA		29,300	30,800	32,400	33,400	34,300	35,300
229 - Canoe Creek Service Area		29,300	30,800	32,400	33,400	34,300	35,300
193 - Yeehaw Junction (SR 60)		3,800 4,700	4,000 5,100	4,200 5,400	4,400 5,800	4,600 6,400	4,800 6,800
184 - Fort Drum Service Area		30,200	31,900	33,600	34,800	36,100	37,300
152 - Fort Pierce (SR 70)		4,400 12,900	4,600 13,600	4,800 14,000	5,000 14,800	5,200 15,700	5,400 16,300
144 - Ft. Pierce / Port St. Lucie Service Area		38,700	40,900	42,800	44,600	46,600	48,200
142 - Port St. Lucie (Port St. Lucie Boulevard)		3,400 10,000	3,500 10,200	3,600 10,800	3,700 11,500	3,900 12,200	4,000 12,600
138 - Becker Road		1,400 6,100	1,600 6,600	1,800 7,100	2,000 7,700	2,300 8,300	2,600 8,800
133 - Stuart (Martin Downs Boulevard / SR 714)		50,000 9,300 2,900	52,600 9,700 3,000	55,300 10,100 3,100	58,100 10,500 3,200	60,900 11,000 3,300	63,000 11,400 3,500
116 - Jupiter (Indiantown Road)		43,600 9,400 12,300	45,900 9,800 12,800	48,300 10,200 13,300	50,800 10,600 13,600	53,200 11,100 14,300	55,100 11,400 14,700
109 - Palm Beach Gardens (PGA Boulevard)		46,500 2,000 11,600	48,900 2,100 12,200	51,400 2,200 12,800	53,800 2,300 13,400	56,400 2,400 13,900	58,400 2,500 14,300
107 - SR 710		56,100 3,200 11,500	59,000 3,400 12,100	62,000 3,600 12,700	64,900 3,800 13,400	67,900 4,000 13,700	70,200 4,100 13,900
99 - West Palm Beach (Okeechobee Boulevard)		64,400 8,900 7,100	67,700 9,300 7,500	71,100 9,700 7,700	74,500 10,100 7,900	77,600 10,500 8,100	80,000 10,900 8,300
98 - Jog Road		62,600 5,900	65,900 6,200	69,100 6,500	72,300 6,700	75,200 6,800	77,400 6,900
97 - SR 80		68,500 12,600 12,600	72,100 13,200 13,200	75,600 13,700 13,600	79,000 14,300 14,100	82,000 14,800 14,600	84,300 15,300 14,900
94 - West Palm Beach Service Area		68,500	72,100	75,500	78,800	81,800	83,900
93 - Lake Worth (Lake Worth Road)		11,200 15,100	11,800 15,800	12,300 16,500	12,800 17,100	13,300 17,500	13,700 17,900
88 - LANTANA PLAZA		72,400	76,100	79,700	83,100	86,000	88,100



















Existing or Programmed:

Roadway segment 4 lanes

Roadway segment 8 lanes

Ticket System

Two Directional AADT Volumes

Mile Post - Description		FY 2027	FY 2028	FY 2029	FY 2030	FY 2031	FY 2032
236 - THREE LAKES PLAZA		36,200	37,100	38,000	38,900	39,700	40,500
229 - Canoe Creek Service Area		36,200	37,100	38,000	38,900	39,700	40,500
193 - Yeehaw Junction (SR 60)		4,900	5,000	5,100	5,300	5,400	5,500
		7,000	7,200	7,300	7,700	7,900	8,000
184 - Fort Drum Service Area		38,300	39,300	40,200	41,300	42,200	43,000
152 - Fort Pierce (SR 70)		5,500	5,600	5,700	5,900	6,000	6,100
		16,700	17,200	17,600	18,300	18,700	19,000
144 - Ft. Pierce / Port St. Lucie Service Area		49,500	50,900	52,100	53,700	54,900	55,900
142 - Port St. Lucie (Port St. Lucie Boulevard)		4,200	4,300	4,400	4,500	4,600	4,700
		13,100	13,600	13,900	14,400	14,800	15,100
		58,400	60,200	61,600	63,600	65,100	66,300
138 - Becker Road		2,800	2,900	3,100	3,400	3,500	3,600
		9,200	9,400	9,700	10,000	10,200	10,300
		64,800	66,700	68,200	70,200	71,800	73,000
133 - Stuart (Martin Downs Boulevard / SR 714)		11,800	12,100	12,400	12,800	13,100	13,300
		3,600	3,700	3,800	4,000	4,100	4,200
		56,600	58,300	59,600	61,400	62,800	63,900
116 - Jupiter (Indiantown Road)		11,700	12,000	12,300	12,600	12,800	13,000
		15,000	15,300	15,600	15,900	16,100	16,300
		59,900	61,600	62,900	64,700	66,100	67,200
109 - Palm Beach Gardens (PGA Boulevard)		2,600	2,700	2,800	2,900	3,000	3,100
		14,600	15,000	15,300	16,400	16,600	16,800
		71,900	73,900	75,400	78,200	79,700	80,900
107 - SR 710		4,200	4,300	4,400	4,500	4,600	4,700
		14,100	14,300	14,500	15,500	15,800	16,100
		81,800	83,900	85,500	89,200	90,900	92,300
99 - West Palm Beach (Okeechobee Boulevard)		11,200	11,500	11,800	7,800	8,000	8,100
		8,500	8,600	8,800	9,100	9,300	9,400
		79,100	81,000	82,500	90,500	92,200	93,600
98 - Jog Road		-	-	-	7,800	8,000	8,100
		7,000	7,200	7,400	7,600	7,900	8,100
		86,100	88,200	89,900	90,300	92,100	93,600
97 - SR 80		15,700	16,100	16,500	15,000	15,300	15,500
		15,300	15,600	15,900	16,400	16,700	16,900
94 - West Palm Beach Service Area		85,700	87,700	89,300	91,700	93,500	95,000
93 - Lake Worth (Lake Worth Road)		14,100	14,400	14,700	15,100	15,400	15,600
		18,300	18,500	18,800	19,200	19,500	19,700
88 - LANTANA PLAZA		89,900	91,800	93,400	95,800	97,600	99,100

Existing or Programmed:

Roadway segment 4 lanes

Roadway segment 8 lanes

Northern Coin System

Two Directional AADT Volumes

Mile Post - Description	FY 2022 Passenger Car Toll		FY 2021	FY 2022	FY 2023	FY 2024	FY 2025	FY 2026
	SunPass	TBP						
	309 - Interstate 75							
304 - Wildwood (US 301)			3,300	3,600	3,800	4,000	4,200	4,400
299 - Okahumpka Service Area			7,000	7,600	8,100	8,500	8,900	9,300
296 - CR 470	\$1.07	\$1.34	47,700	50,900	53,400	55,300	57,000	59,000
289 - Leesburg North (US 27)			2,000	2,300	2,500	2,700	2,800	3,000
288 - LEESBURG PLAZA	\$1.34	\$1.59	4,400	5,100	5,500	5,900	6,100	6,500
285 - Leesburg South (US 27)			50,100	53,700	56,400	58,500	60,300	62,500
278 - Hancock Road	\$1.34	\$1.59	6,100	6,500	6,800	7,000	7,200	7,400
272 - Winter Garden / Clermont (SR 50)	\$2.94	\$3.20	44,000	47,200	49,600	51,500	53,100	55,100
267A - SR 429 / Western Beltway			-	-	-	-	-	-
267B - Ocoee (SR 50)	\$1.34	\$1.59	12,500	13,400	14,100	14,600	15,000	15,500
267A - SR 429 / Western Beltway			56,500	60,600	63,700	66,100	68,100	70,600
265 - SR 408	\$0.80	\$1.07	1,200	1,600	1,800	2,000	2,300	2,700
263 - Turkey Lake Service Area			9,600	11,000	12,500	13,100	13,900	15,100
259 - Orlando (I-4)	\$0.80	\$0.80	64,900	70,000	74,400	77,200	79,700	83,000
257 - Sand Lake Road (SR 482)	\$0.54	\$0.80	2,900	3,100	3,300	3,400	3,500	3,700
255 - Consulate Drive			36,400	38,800	40,200	41,700	43,100	44,400
254 - Orlando South (US 17/92/441)			98,400	105,700	111,300	115,500	119,300	123,700
251 - SR 417 / Central Florida Greenway			19,100	20,500	21,600	22,400	23,100	24,000
249 - Osceola Parkway			79,300	85,200	89,700	93,100	96,200	99,700
244 - Kissimmee-St. Cloud North (US 192 & US 441)			4,500	4,800	5,000	5,200	5,400	5,600
242 - Kissimmee-St. Cloud South (US 192 & US 441)			13,600	14,200	14,400	14,900	15,200	15,600
240 - Kissimmee Park Road			88,400	94,600	99,100	102,800	106,000	109,700
236 - THREE LAKES PLAZA			49,400	52,800	55,600	57,700	58,600	60,200
			137,800	147,400	154,700	160,500	164,600	169,900
			49,200	52,500	54,600	56,800	58,200	60,200
			8,000	8,700	9,000	9,500	9,800	10,200
			96,600	103,600	109,100	113,200	116,200	119,900
			30,000	31,800	32,900	34,300	35,400	36,700
			32,400	34,700	35,700	37,200	38,600	40,000
			99,000	106,500	111,900	116,100	119,400	123,200
			-	-	-	-	-	-
			99,000	106,500	111,900	116,100	119,400	123,200
			9,600	10,400	10,900	11,400	11,800	12,200
			89,400	96,100	101,000	104,700	107,600	111,000
			30,400	27,100	28,400	29,500	30,500	31,500
			13,400	14,200	15,000	15,700	16,300	16,900
			72,400	83,200	87,600	90,900	93,400	96,400
			10,300	22,200	24,000	25,000	26,400	27,300
			18,300	23,500	25,100	26,100	27,200	28,100
			80,400	84,500	88,700	92,000	94,200	97,200
			22,200	21,600	22,600	23,400	24,200	25,000
			7,600	7,400	7,800	8,100	8,600	8,900
			65,800	70,300	73,900	76,700	78,600	81,100
			21,900	23,900	24,900	26,200	26,900	27,900
			1,300	1,500	1,600	1,700	1,800	1,900
			45,200	47,900	50,600	52,200	53,500	55,100
			1,300	1,500	1,600	1,700	1,800	1,900
			46,500	49,400	52,200	53,900	55,300	57,000
			17,200	18,600	19,800	20,500	21,000	21,700
			-	-	-	-	-	-
			29,300	30,800	32,400	33,400	34,300	35,300

Existing or Programmed:

Roadway segment 4 lanes
Roadway segment 6 lanes
Roadway segment 8 lanes
Roadway segment 10 lanes
Roadway segment 12 lanes

Northern Coin System

Two Directional AADT Volumes

Mile Post - Description	FY 2022 Passenger Car Toll		FY 2027	FY 2028	FY 2029	FY 2030	FY 2031	FY 2032
	SunPass	TBP						
309 - Interstate 75			55,300	56,400	57,700	58,800	59,800	60,800
304 - Wildwood (US 301)			4,500	4,600	4,700	4,800	4,900	5,000
299 - Okahumpka Service Area			60,300	61,600	63,100	64,300	65,400	66,500
296 - CR 470	\$1.07	\$1.34	3,100	3,200	3,300	3,400	3,500	3,600
			6,800	7,100	7,400	7,700	7,900	8,200
			64,000	65,500	67,200	68,600	69,800	71,100
289 - Leesburg North (US 27)	\$1.34	\$1.59	6,000	6,100	6,200	6,300	6,400	6,500
288 - LEESBURG PLAZA	\$2.94	\$3.20	58,000	59,400	61,000	62,300	63,400	64,600
285 - Leesburg South (US 27)	\$1.34	\$1.59	1,900	2,000	2,200	2,300	2,400	2,500
			15,800	16,100	16,600	17,000	17,400	17,700
			71,900	73,500	75,400	77,000	78,400	79,800
278 - Hancock Road	\$0.80	\$1.07	2,600	2,700	2,900	3,100	3,200	3,300
			15,600	15,900	16,400	16,800	17,200	17,600
			84,900	86,700	88,900	90,700	92,400	94,100
272 - Winter Garden / Clermont (SR 50)	\$0.54	\$0.80	3,800	3,900	4,100	4,200	4,300	4,400
			45,300	46,200	47,400	48,300	49,100	50,000
			126,400	129,000	132,200	134,800	137,200	139,700
267A - SR 429 / Western Beltway			24,600	25,200	25,900	26,400	26,900	27,400
			101,800	103,800	106,300	108,400	110,300	112,300
267B - Ocoee (SR 50)			5,700	5,800	5,900	6,000	6,100	6,200
			15,900	16,200	16,400	16,500	16,700	16,800
			112,000	114,200	116,800	118,900	120,900	122,900
267A - SR 429 / Western Beltway			61,300	62,400	63,700	64,800	65,700	66,700
			173,300	176,600	180,500	183,700	186,600	189,600
265 - SR 408			61,600	62,900	64,400	65,700	66,900	68,100
			10,900	11,200	11,800	12,300	12,900	13,400
263 - Turkey Lake Service Area			122,600	124,900	127,900	130,300	132,600	134,900
259 - Orlando (I-4)	\$0.54	\$0.80	34,100	34,900	35,800	36,600	37,200	37,800
			38,100	39,200	40,300	41,300	42,000	42,800
			126,600	129,200	132,400	135,000	137,400	139,900
257 - Sand Lake Road (SR 482)	\$0.80	\$1.07	8,600	8,800	9,000	9,200	9,400	9,600
			7,000	7,200	7,500	7,800	8,100	8,300
			125,000	127,600	130,900	133,600	136,100	138,600
255 - Consulate Drive	\$0.80	\$1.07	12,300	12,600	13,000	13,300	13,600	13,900
			112,700	115,000	117,900	120,300	122,500	124,700
254 - Orlando South (US 17/92/441)	\$0.80	\$1.07	29,200	29,900	30,700	31,300	31,800	32,300
			15,800	16,500	17,100	17,600	17,800	18,000
			99,300	101,600	104,300	106,600	108,500	110,400
251 - SR 417 / Central Florida Greenway	\$0.80	\$1.07	28,500	29,400	30,400	31,300	32,000	32,700
			29,000	30,000	31,000	31,900	32,600	33,400
			99,800	102,200	104,900	107,200	109,100	111,100
249 - Osceola Parkway	\$1.07	\$1.34	25,800	26,400	27,100	27,700	28,200	28,800
			9,000	9,100	9,300	9,400	9,600	9,900
			83,000	84,900	87,100	88,900	90,500	92,200
244 - Kissimmee-St. Cloud North (US 192 & US 441)	\$1.34	\$1.59	28,600	29,300	29,900	30,500	31,100	31,700
			2,000	2,100	1,500	1,600	1,700	1,800
			56,400	57,700	58,700	60,000	61,100	62,300
242 - Kissimmee-St. Cloud South (US 192 & US 441)			2,000	2,100	1,500	1,600	1,700	1,800
			58,400	59,800	60,200	61,600	62,800	64,100
240 - Kissimmee Park Road / Nolte Road	\$1.34	\$1.59	22,200	22,700	23,600	24,200	24,700	25,300
			-	-	1,400	1,500	1,600	1,700
236 - THREE LAKES PLAZA			36,200	37,100	38,000	38,900	39,700	40,500

Existing or Programmed:

Roadway segment 4 lanes

Roadway segment 6 lanes

Roadway segment 8 lanes

Roadway segment 10 lanes

Roadway segment 12 lanes

Beachline West/East Expressway

Two Directional AADT Volumes

Milepost - Description	FY 2022 Passenger Car Toll		FY 2021	FY 2022	FY 2023	FY 2024	FY 2025	FY 2026
	SunPass	Cash						
To Cocoa Beach								
47 - US 1			43,200	45,300	48,400	52,800	54,900	56,500
			16,400	17,200	18,400	20,100	20,900	21,500
45 - Industry Road			6,000	6,300	6,700	7,300	7,600	7,800
			32,800	34,400	36,700	40,000	41,600	42,800
44 - I-95			8,400	8,800	9,400	10,200	10,600	10,900
			3,900	4,100	4,400	4,800	5,000	5,200
37 - SR 407 (to Titusville)			28,300	29,700	31,700	34,600	36,000	37,100
			13,400	14,100	15,100	16,500	17,200	17,700
31 - SR 520			21,700	22,800	24,400	26,600	27,700	28,500
			36,600	38,400	41,000	44,700	46,500	47,900
26 - Dallas Plaza			8,000	8,400	9,000	9,800	10,200	10,500
	\$0.26	\$0.75	44,600	46,800	50,000	54,500	56,700	58,400
			2,600	2,700	2,900	3,200	3,300	3,400
			5,100	5,400	5,800	6,300	6,500	6,700
To SR 417 & Orlando Airport								
To CFX Beachline & Orlando Airport								
8 - McCoy Road / Jetport Drive			84,300	89,400	96,600	103,300	110,000	115,600
			16,600	17,600	19,000	20,300	21,600	22,700
6 - MAINLINE PLAZA			6,300	6,700	7,200	7,700	8,200	8,600
	\$1.97	\$2.75	74,000	78,500	84,800	90,700	96,600	101,500
4 - Landstreet Road / Florida's Turnpike			23,400	24,800	26,800	28,700	30,600	32,100
			15,700	16,600	17,900	19,200	20,400	21,400
3A/B - SR 423 / John Young Parkway			66,300	70,300	75,900	81,200	86,400	90,800
			10,100	10,700	11,600	12,400	13,200	13,900
2 - Orangewood Boulevard			22,400	23,800	25,700	27,500	29,300	30,800
			78,600	83,400	90,000	96,300	102,500	107,700
1 - SR 536 / International Drive			13,800	14,600	15,800	16,900	18,000	18,900
			7,400	7,800	8,400	9,000	9,600	10,100
0 - Interstate 4			72,200	76,600	82,600	88,400	94,100	98,900
			15,800	16,800	18,100	19,400	20,700	21,700
			15,100	16,000	17,300	18,500	19,700	20,700
			71,500	75,800	81,800	87,500	93,100	97,900

Existing or Programmed:

Roadway segment 4 lanes
Roadway segment 6 lanes
Roadway segment 8 lanes
Roadway segment 10 lanes

Beachline West/East Expressway

Two Directional AADT Volumes

Milepost - Description	FY 2022		FY 2027	FY 2028	FY 2029	FY 2030	FY 2031	FY 2032
	Passenger							
	SunPass	Cash						
			To Cocoa Beach					
47 - US 1			57,600	58,500	59,400	60,100	60,700	61,300
			21,900	22,200	22,500	22,800	23,100	23,400
			8,000	8,100	8,200	8,300	8,400	8,500
45 - Industry Road			43,700	44,400	45,100	45,600	46,000	46,400
			11,100	11,300	11,500	11,600	11,700	11,800
			5,300	5,400	5,500	5,600	5,700	5,800
44 - I-95			37,900	38,500	39,100	39,600	40,000	40,400
			18,100	18,400	18,700	18,900	19,100	19,300
			29,100	29,500	29,900	30,300	30,700	31,100
37 - SR 407 (to Titusville)			48,900	49,600	50,300	51,000	51,600	52,200
			10,700	10,900	11,000	11,100	11,200	11,300
31 - SR 520	\$0.26	\$0.75	59,600	60,500	61,300	62,100	62,800	63,500
			3,500	3,600	3,700	3,800	3,900	4,000
			6,800	6,900	7,000	7,100	7,200	7,300
26 - Dallas Plaza	\$0.80	\$1.50	62,900	63,800	64,600	65,400	66,100	66,800
			To SR 417 & Orlando Airport					
			To CFX Beachline & Orlando Airport					
8 - McCoy Road / Jetport Drive			119,000	122,000	124,900	127,600	130,100	132,500
			23,400	24,000	24,600	25,100	25,600	26,100
			8,900	9,100	9,300	9,500	9,700	9,900
6 - MAINLINE PLAZA	\$1.97	\$2.75	104,500	107,100	109,600	112,000	114,200	116,300
4 - Landstreet Road / Florida's Turnpike			33,100	33,900	34,700	35,500	36,200	36,900
4 - Consulate Drive			22,000	22,600	23,100	23,600	24,100	24,500
3A/B - SR 423 / John Young Parkway			93,400	95,800	98,000	100,100	102,100	103,900
			14,300	14,700	15,000	15,300	15,600	15,900
			31,700	32,500	33,200	33,900	34,600	35,200
2 - Orangewood Boulevard			110,800	113,600	116,200	118,700	121,100	123,200
			19,500	20,000	20,500	21,000	21,400	21,800
			10,400	10,700	10,900	11,100	11,300	11,500
1 - SR 536 / International Drive			101,700	104,300	106,600	108,800	111,000	112,900
			22,400	23,000	23,500	24,000	24,500	24,900
			21,300	21,800	22,300	22,800	23,300	23,700
0 - Interstate 4			100,600	103,100	105,400	107,600	109,800	111,700

Existing or Programmed:

Roadway segment 4 lanes	
Roadway segment 6 lanes	
Roadway segment 8 lanes	
Roadway segment 10 lanes	