

APPENDIX C

Sawgrass Expressway

Two Directional AADT Volumes

Mile Post - Description	FY 2022 Passenger Car Toll		FY 2021	FY 2022	FY 2023	FY 2024	FY 2025	FY 2026
	SunPass	TBP						
To Interstate 95			36,200	38,900	42,800	45,700	48,300	49,600
21A/B - Florida's Turnpike			42,700	46,400	49,100	51,100	52,900	55,000
20 - DEERFIELD PLAZA	\$1.07	\$1.34	78,900	85,300	91,900	96,800	101,200	104,600
19 - Lyons Road			11,900	12,800	13,800	14,500	15,100	15,600
	\$0.80	\$1.07	8,300	8,900	9,600	10,000	10,400	10,800
18A/B - US 441 (SR 7)			75,300	81,400	87,700	92,300	96,500	99,800
	\$0.54	\$0.80	13,700	14,700	15,900	16,600	17,300	17,900
			14,400	14,700	15,900	16,600	17,100	17,700
15 - University Drive			76,000	81,400	87,700	92,300	96,300	99,600
	\$0.26	\$0.54	19,100	20,400	22,000	23,000	24,000	24,800
			4,800	5,100	5,500	5,700	6,000	6,100
14 - Coral Ridge Drive			61,700	66,100	71,200	75,000	78,300	80,900
			14,500	15,500	16,700	17,500	18,200	18,800
			8,700	9,000	9,700	10,100	10,200	10,500
11 - Sample Road			55,900	59,600	64,200	67,600	70,300	72,600
	\$0.26	\$0.54	3,300	3,500	3,900	4,100	4,300	4,400
			14,100	14,500	15,800	16,600	17,200	17,600
8 - Atlantic Boulevard			66,700	70,600	76,100	80,100	83,200	85,800
	\$0.54	\$0.80	5,300	5,600	6,200	6,500	6,800	7,000
			15,500	15,800	17,200	18,100	18,700	19,200
			76,900	80,800	87,100	91,700	95,100	98,000
5 - Commercial Boulevard			9,300	9,900	10,700	11,200	11,600	11,900
	\$0.54	\$0.80	17,500	18,300	19,700	20,300	20,700	20,800
			85,100	89,200	96,100	100,800	104,200	106,900
3 - Oakland Park Boulevard			8,300	8,900	9,700	10,200	10,500	10,800
	\$0.80	\$1.07	6,300	6,600	7,200	7,600	8,100	8,400
1B - SUNRISE PLAZA	\$1.07	\$1.34	83,100	86,900	93,600	98,200	101,800	104,500
1B - Pat Salerno Drive / BB&T Center	\$1.07	\$1.34	2,800	2,900	3,200	3,400	3,600	3,700
			85,900	89,800	96,800	101,600	105,400	108,200
1A - Sunrise Boulevard			10,600	11,300	12,000	12,500	12,900	13,200
			24,600	25,900	26,700	27,500	28,000	28,400
			99,900	104,400	111,500	116,600	120,500	123,400
0 - NW 8th Street			-	-	-	-	-	-
	\$0.26	\$0.54	-	-	-	-	-	-
0 - Interstate 75 / Interstate 595			99,900	104,400	111,500	116,600	120,500	123,400

Existing or Programmed:

Roadway segment 6 lanes
Roadway segment 8 lanes
Roadway segment 10 lanes
Roadway segment 10 lanes with auxiliary and CD lanes
AADT exceeds lane capacity (constrained segment)
Impact from constrained segment

Sawgrass Expressway

Two Directional AADT Volumes

Mile Post - Description	FY 2022 Passenger Car Toll			FY 2027	FY 2028	FY 2029	FY 2030	FY 2031	FY 2032
	SunPass	TBP							
To Interstate 95				50,700	52,700	54,500	56,300	56,800	57,500
21A/B - Florida's Turnpike				56,800	58,600	60,200	62,000	63,600	65,000
20 - DEERFIELD PLAZA	\$1.07	\$1.34		107,500	111,300	114,700	118,300	120,400	122,500
19 - Lyons Road				16,000	16,600	17,100	17,600	17,900	18,200
	\$0.80	\$1.07		10,900	11,300	11,500	11,800	11,900	12,200
18A/B - US 441 (SR 7)				102,400	106,000	109,100	112,500	114,400	116,500
	\$0.54	\$0.80		18,400	19,100	19,700	20,300	20,600	21,000
				18,200	18,700	19,200	19,600	19,800	20,200
15 - University Drive				102,200	105,600	108,600	111,800	113,600	115,700
	\$0.26	\$0.54		25,400	26,300	27,100	27,900	28,300	28,800
				6,200	6,500	6,900	7,200	7,300	7,500
14 - Coral Ridge Drive				83,000	85,800	88,400	91,100	92,600	94,400
				19,300	20,000	20,700	21,300	21,600	22,000
				10,700	11,500	12,200	12,700	12,900	13,200
11 - Sample Road				74,400	77,300	79,900	82,500	83,900	85,600
	\$0.26	\$0.54		4,500	4,700	4,900	5,000	5,100	5,200
				17,900	18,700	19,500	20,200	20,700	21,200
8 - Atlantic Boulevard				87,800	91,300	94,500	97,700	99,500	101,600
	\$0.54	\$0.80		7,200	7,500	7,800	8,000	8,100	8,300
				19,700	20,700	21,800	22,600	23,000	23,600
5 - Commercial Boulevard				100,300	104,500	108,500	112,300	114,400	116,900
	\$0.54	\$0.80		12,200	12,700	13,100	13,500	13,700	14,000
				21,300	22,200	23,200	24,100	24,600	25,300
3 - Oakland Park Boulevard				109,400	114,000	118,600	122,900	125,300	128,200
	\$0.80	\$1.07		11,100	11,500	11,900	12,300	12,500	12,700
				8,600	8,900	9,200	9,500	9,700	9,800
1B - SUNRISE PLAZA	\$1.07	\$1.34		106,900	111,400	115,900	120,100	122,500	125,300
1B - Pat Salerno Drive / BB&T Center	\$1.07	\$1.34		3,800	3,900	4,000	4,200	4,300	4,400
1A - Sunrise Boulevard				110,700	115,300	119,900	124,300	126,800	129,700
				13,500	14,000	14,500	14,900	12,600	12,800
				28,500	29,000	29,700	30,300	25,400	25,700
0 - NW 8th Street				125,700	130,300	135,100	139,700	139,600	142,600
	\$0.26	\$0.54		-	-	-	-	3,400	3,500
				-	-	-	-	6,600	6,900
0 - Interstate 75 / Interstate 595				125,700	130,300	135,100	139,700	142,800	146,000

Existing or Programmed:

Roadway segment 6 lanes

Roadway segment 8 lanes

Roadway segment 10 lanes

Roadway segment 10 lanes with auxiliary and CD lanes

AADT exceeds lane capacity (constrained segment)

Impact from constrained segment

Seminole Expressway

Two Directional AADT Volumes

Milepost - Description	FY 2022		FY 2021	FY 2022	FY 2023	FY 2024	FY 2025	FY 2026
	Passenger							
	SunPass	Cash						
55C - International Parkway			8,200	8,600	9,400	9,900	10,400	10,900
55A/B - I-4			29,500	31,000	33,800	35,600	37,300	38,900
			37,700	39,600	43,200	45,500	47,700	49,800
54 - Rinehart Road			5,800	6,100	6,600	6,900	7,200	7,500
			8,100	8,500	9,300	9,800	10,300	10,700
			40,000	42,000	45,900	48,400	50,800	53,000
52 - CR 46A	\$0.26	\$0.75	4,700	4,900	5,300	5,600	5,900	6,200
			6,100	6,400	7,000	7,400	7,800	8,100
			41,400	43,500	47,600	50,200	52,700	54,900
50 - US 17 / 92	\$0.54	\$1.00	4,200	4,400	4,800	5,000	5,200	5,400
			6,700	7,000	7,600	8,000	8,400	8,800
			43,900	46,100	50,400	53,200	55,900	58,300
49 - CR 427 / Lake Mary Boulevard	\$0.54	\$1.00	6,100	6,400	7,000	7,400	7,800	8,100
			14,100	14,800	16,100	16,900	17,700	18,500
47 - LAKE JESUP PLAZA	\$2.13	\$2.50	51,900	54,500	59,500	62,700	65,800	68,700
44 - SR 434	\$0.80	\$1.25	7,300	7,700	8,400	8,800	9,200	9,600
			9,400	9,900	10,800	11,400	11,900	12,400
			54,000	56,700	61,900	65,300	68,500	71,500
41 - Red Bug Lake Road	\$0.54	\$1.00	11,000	11,600	12,600	13,300	13,900	14,500
			14,400	15,100	16,400	17,300	18,100	18,900
			57,400	60,200	65,700	69,300	72,700	75,900
38 - SR 426 / Aloma Avenue	\$0.26	\$0.75	6,400	6,700	7,300	7,700	8,100	8,500
			17,200	18,000	19,600	20,200	20,700	21,100
			68,200	71,500	78,000	81,800	85,300	88,500

To Central Florida
GreeneWay (CFX)

Existing or Programmed:

Roadway segment 4 lanes

Roadway segment 8 lanes

Seminole Expressway

Two Directional AADT Volumes

Milepost - Description	FY 2022		FY 2027	FY 2028	FY 2029	FY 2030	FY 2031	FY 2032
	Passenger							
	SunPass	Cash						
55C - International Parkway			11,400	11,800	12,200	12,500	12,800	13,100
55A/B - I-4			40,500	42,000	43,200	44,300	45,400	46,500
			51,900	53,800	55,400	56,800	58,200	59,600
54 - Rinehart Road			7,800	8,100	8,300	8,500	8,700	8,900
			11,100	11,500	11,800	12,100	12,400	12,700
			55,200	57,200	58,900	60,400	61,900	63,400
52 - CR 46A	\$0.26	\$0.75	6,500	6,700	6,900	7,100	7,300	7,500
			8,400	8,700	9,000	9,200	9,400	9,600
			57,100	59,200	61,000	62,500	64,000	65,500
50 - US 17 / 92	\$0.54	\$1.00	5,600	5,800	6,000	6,200	6,400	6,600
			9,200	9,500	9,800	10,000	10,200	10,400
			60,700	62,900	64,800	66,300	67,800	69,300
49 - CR 427 / Lake Mary Boulevard	\$0.54	\$1.00	8,400	8,700	9,000	9,200	9,400	9,600
			19,300	20,000	20,600	21,100	21,600	22,100
47 - LAKE JESUP PLAZA	\$2.13	\$2.50	71,600	74,200	76,400	78,200	80,000	81,800
44 - SR 434	\$0.80	\$1.25	10,000	10,400	10,700	11,000	11,300	11,600
			12,900	13,400	13,800	14,100	14,400	14,700
			74,500	77,200	79,500	81,300	83,100	84,900
41 - Red Bug Lake Road	\$0.54	\$1.00	15,200	15,800	16,300	16,700	17,100	17,500
			19,300	19,600	20,200	20,700	21,200	21,700
			78,600	81,000	83,400	85,300	87,200	89,100
38 - SR 426 / Aloma Avenue	\$0.26	\$0.75	8,900	9,400	9,700	9,900	10,100	10,300
			21,400	21,600	22,200	22,800	23,400	23,900
			91,100	93,200	95,900	98,200	100,500	102,700

To Central Florida
GreeneWay (CFX)

Existing or Programmed:

- Roadway segment 4 lanes
- Roadway segment 8 lanes

Veterans Expressway

Two Directional AADT Volumes

Milepost - Description	FY 2022 Passenger Car Toll			FY 2021	FY 2022	FY 2023	FY 2024	FY 2025	FY 2026
	SunPass	TBP							
	16 - Dale Mabry Highway								
13 - Suncoast Parkway			45,400	48,200	51,200	52,900	54,500	56,000	
12 - Hutchison Road	\$0.54	\$0.80		4,500	4,800	5,000	5,200	5,300	5,400
				4,800	5,000	5,200	5,400	5,500	5,600
11 - SUGARWOOD PLAZA	\$0.80	\$1.07		56,100	59,300	62,700	64,700	66,600	68,400
10 - Ehrlich Road				3,300	3,500	3,700	3,800	3,900	4,000
				10,700	11,200	11,600	11,900	12,200	12,500
9 - Gunn Highway	\$0.26	\$0.54		7,000	7,400	7,700	7,900	8,100	8,300
				6,800	7,100	7,300	7,500	7,700	7,900
8 - Wilsky Boulevard	\$0.54	\$0.80		5,500	5,800	6,100	6,300	6,500	6,700
				63,300	66,700	70,200	72,400	74,500	76,500
7 - Linebaugh Avenue				9,900	10,400	10,700	11,000	11,300	11,600
6 - ANDERSON PLAZA	\$1.07	\$1.34		67,700	71,300	74,800	77,100	79,300	81,400
6B - Anderson Road	\$1.07	\$1.34		7,400	7,800	8,100	8,300	8,500	8,700
				75,100	79,100	82,900	85,400	87,800	90,100
6A - Waters Avenue	\$0.54	\$0.80		7,600	8,000	8,400	8,700	8,900	9,100
				11,800	12,400	12,800	13,200	13,600	13,900
4 - Hillsborough Avenue	\$0.26	\$0.54		79,300	83,500	87,300	89,900	92,500	94,900
				10,000	10,600	11,100	11,400	11,700	12,000
3 - Memorial Highway				7,200	7,600	7,900	8,100	8,300	8,500
				76,500	80,500	84,100	86,600	89,100	91,400
				2,500	2,600	2,700	2,800	2,900	3,000
				74,000	77,900	81,400	83,800	86,200	88,400

To Tampa Int'l
Airport & I-275

Existing or Programmed:

- Roadway segment 4 lanes
- Roadway segment 8 lanes
- Roadway segment 10 lanes
- Roadway segment 12 lanes

Veterans Expressway

Two Directional AADT Volumes

Milepost - Description	FY 2022 Passenger Car Toll		FY 2027	FY 2028	FY 2029	FY 2030	FY 2031	FY 2032
	SunPass	TBP						
	16 - Dale Mabry Highway							
13 - Suncoast Parkway			57,400	58,700	60,000	61,200	62,300	63,400
12 - Hutchison Road	\$0.54	\$0.80						
			5,500	5,600	5,700	5,800	5,900	6,000
11 - SUGARWOOD PLAZA	\$0.80	\$1.07						
			5,700	5,800	5,900	6,000	6,100	6,200
10 - Ehrlich Road								
			4,100	4,200	4,300	4,400	4,500	4,600
9 - Gunn Highway	\$0.26	\$0.54						
			78,800	80,600	82,200	83,700	85,100	86,500
8 - Wilsky Boulevard	\$0.54	\$0.80						
			8,500	8,700	8,900	9,100	9,200	9,300
7 - Linebaugh Avenue								
			8,100	8,300	8,500	8,600	8,700	8,800
6 - ANDERSON PLAZA	\$1.07	\$1.34						
			6,800	6,900	7,000	7,100	7,200	7,300
6B - Anderson Road	\$1.07	\$1.34						
			11,900	12,100	12,300	12,500	12,700	12,900
6A - Waters Avenue	\$0.54	\$0.80						
			83,500	85,400	87,100	88,600	90,100	91,600
4 - Hillsborough Avenue	\$0.26	\$0.54						
			8,900	9,100	9,300	9,500	9,600	9,700
3 - Memorial Highway								
			92,400	94,500	96,400	98,100	99,700	101,300
			9,300	9,500	9,700	9,900	10,000	10,200
			14,200	14,500	14,800	15,000	15,200	15,400
			97,300	99,500	101,500	103,200	104,900	106,500
			12,300	12,500	12,700	12,900	13,100	13,300
			8,700	8,900	9,100	9,300	9,400	9,500
			93,700	95,900	97,900	99,600	101,200	102,700
			3,100	3,200	3,300	3,400	3,500	3,600
			90,600	92,700	94,600	96,200	97,700	99,100

To Tampa Int'l
Airport & I-275

Existing or Programmed:

- Roadway segment 4 lanes
- Roadway segment 8 lanes
- Roadway segment 10 lanes
- Roadway segment 12 lanes

Southern Connector Extension

Two Directional AADT Volumes

Milepost - Description	FY 2022 Passenger Car Toll		To Southern Connector (CFX)	FY	FY	FY	FY	FY	FY
	SunPass	Cash		2021	2022	2023	2024	2025	2026
	3 - Osceola Parkway	\$0.54		\$1.00	35,500	38,300	41,600	44,900	47,500
			6,700	7,200	7,800	8,400	8,900	9,200	
			2,700	2,900	3,200	3,500	3,700	3,800	
2 - Celebration Avenue	\$0.54	\$1.00	31,500	34,000	37,000	40,000	42,300	43,600	
			7,000	7,600	8,300	9,000	9,500	9,800	
			500	600	700	800	900	900	
1 - CELEBRATION PLAZA	\$0.80	\$1.25	25,000	27,000	29,400	31,800	33,700	34,700	
0 - Interstate 4			25,000	27,000	29,400	31,800	33,700	34,700	

Existing or Programmed:

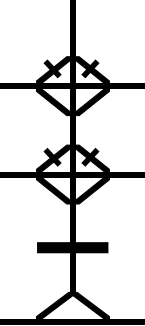
Roadway segment 4 lanes

Southern Connector Extension

Two Directional AADT Volumes

Milepost - Description	FY 2022 Passenger Car Toll		FY 2027	FY 2028	FY 2029	FY 2030	FY 2031	FY 2032
	SunPass	Cash						
3 - Osceola Parkway	\$0.54	\$1.00	50,100	51,000	51,800	52,600	53,300	54,000
			9,400	9,600	9,800	10,000	10,100	10,200
			3,900	4,000	4,100	4,200	4,300	4,400
2 - Celebration Avenue	\$0.54	\$1.00	44,600	45,400	46,100	46,800	47,500	48,200
			10,000	10,200	10,400	10,600	10,800	11,000
			1,000	1,100	1,200	1,300	1,400	1,500
1 - CELEBRATION PLAZA	\$0.80	\$1.25	35,600	36,300	36,900	37,500	38,100	38,700
0 - Interstate 4			35,600	36,300	36,900	37,500	38,100	38,700

To Southern
Connector (CFX)



Existing or Programmed:

Roadway segment 4 lanes

Polk Parkway

Two Directional AADT Volumes

Milepost - Description	FY 2022		Diagram	FY 2021	FY 2022	FY 2023	FY 2024	FY 2025	FY 2026
	Passenger								
	SunPass	Cash/TBP							
24 - Interstate 4				9,400	9,900	10,300	10,600	11,100	11,300
23- Pace Road	\$0.26	\$0.54		800	900	900	1,000	800	900
				1,200	1,300	1,300	1,400	1,400	1,500
22- Braddock Road	\$0.54	\$0.80		9,800	10,300	10,700	11,000	11,700	11,900
				-	-	-	-	700	800
				-	-	-	-	100	200
21 - EASTERN MAINLINE PLAZA	\$1.07	\$1.50		9,800	10,300	10,700	11,000	11,100	11,300
18 - CR 546 / Old Dixie Highway				700	800	800	900	900	1,000
	\$0.26	\$0.75		2,400	2,500	2,600	2,700	2,800	2,900
				11,500	12,000	12,500	12,800	13,000	13,200
17 - US 92 / Auburndale				1,900	2,000	2,100	2,200	2,300	2,400
				6,300	6,500	6,700	6,900	7,100	7,300
				15,900	16,500	17,100	17,500	17,800	18,100
14 - SR 540 / Winter Lake Road	\$0.54	\$1.00		3,800	3,900	4,000	4,100	4,200	4,300
13 - CENTRAL MAINLINE PLAZA	\$1.07	\$1.50		12,100	12,600	13,100	13,400	13,600	13,800
13 - SR 540 / Winter Lake Road	\$0.54	\$1.00		13,100	13,600	14,100	14,500	14,900	15,300
				25,200	26,200	27,200	27,900	28,500	29,100
10 - US 98 / Bartow Road				4,600	4,800	5,000	5,100	5,200	5,300
				16,100	16,700	17,300	17,700	18,200	18,700
				36,700	38,100	39,500	40,500	41,500	42,500
9 - Lakeland Highlands Road	\$0.26	\$0.75		4,900	5,100	5,300	5,400	5,500	5,600
				6,300	6,500	6,700	6,900	7,100	7,300
8 - WESTERN MAINLINE PLAZA	\$1.07	\$1.50		38,100	39,500	40,900	42,000	43,100	44,200
7 - South Florida Avenue				8,500	8,800	9,100	9,300	9,500	9,700
	\$0.54	\$1.00		5,700	5,800	6,000	6,200	6,400	6,600
				35,300	36,500	37,800	38,900	40,000	41,100
5 - Harden Boulevard				5,500	5,700	5,900	6,100	6,300	6,500
	\$0.54	\$1.00		4,500	4,600	4,700	4,800	4,900	5,000
				34,300	35,400	36,600	37,600	38,600	39,600
4 - Waring Road				3,400	3,500	3,600	3,700	3,800	3,900
	\$0.54	\$1.00		2,700	2,800	2,900	3,000	3,100	3,200
				33,600	34,700	35,900	36,900	37,900	38,900
3 - Airport Road				4,200	4,400	4,600	4,700	4,800	4,900
	\$0.26	\$0.75		2,700	2,800	2,900	3,000	3,100	3,200
				32,100	33,100	34,200	35,200	36,200	37,200
1 - CR 542 (Old Tampa Highway)				2,700	2,800	2,900	3,000	3,100	3,200
0 - Interstate 4				29,400	30,300	31,300	32,200	33,100	34,000

Existing or Programmed:

Roadway segment 2 lanes

Roadway segment 4 lanes

Polk Parkway

Two Directional AADT Volumes

Milepost - Description	FY 2022 Passenger		Diagram	FY 2027	FY 2028	FY 2029	FY 2030	FY 2031	FY 2032
	Car Toll								
	SunPass	Cash/TBP							
24 - Interstate 4				11,500	11,700	12,000	12,200	12,400	12,600
23- Pace Road	\$0.26	\$0.54		1,000	1,100	1,200	1,300	1,300	1,400
				1,600	1,700	1,700	1,800	1,900	2,000
22- Braddock Road	\$0.54	\$0.80		12,100	12,300	12,500	12,700	13,000	13,200
				900	1,000	1,000	1,100	1,200	1,300
				300	400	400	500	600	700
21 - EASTERN MAINLINE PLAZA	\$1.07	\$1.50		11,500	11,700	11,900	12,100	12,400	12,600
18 - CR 546 / Old Dixie Highway	\$0.26	\$0.75		1,100	1,200	1,300	1,400	1,500	1,600
				3,000	3,100	3,200	3,300	3,400	3,500
				13,400	13,600	13,800	14,000	14,300	14,500
17 - US 92 / Auburndale				2,500	2,600	2,700	2,800	2,900	3,000
				7,500	7,700	7,900	8,100	8,300	8,500
				18,400	18,700	19,000	19,300	19,700	20,000
14 - SR 540 / Winter Lake Road	\$0.54	\$1.00		4,400	4,500	4,600	4,700	4,800	4,900
13 - CENTRAL MAINLINE PLAZA	\$1.07	\$1.50		14,000	14,200	14,400	14,600	14,900	15,100
13 - SR 540 / Winter Lake Road	\$0.54	\$1.00		15,700	16,100	16,500	16,900	17,200	17,500
				29,700	30,300	30,900	31,500	32,100	32,600
10 - US 98 / Bartow Road				5,400	5,500	5,600	5,700	5,800	5,900
				19,200	19,700	20,200	20,600	21,000	21,300
				43,500	44,500	45,500	46,400	47,300	48,000
9 - Lakeland Highlands Road	\$0.26	\$0.75		5,700	5,800	5,900	6,000	6,100	6,200
				7,500	7,700	7,900	8,100	8,300	8,400
8 - WESTERN MAINLINE PLAZA	\$1.07	\$1.50		45,300	46,400	47,500	48,500	49,500	50,200
7 - South Florida Avenue	\$0.54	\$1.00		9,900	10,100	10,300	10,500	10,700	10,900
				6,800	7,000	7,200	7,400	7,500	7,600
				42,200	43,300	44,400	45,400	46,300	46,900
5 - Harden Boulevard	\$0.54	\$1.00		6,700	6,900	7,100	7,300	7,400	7,500
				5,100	5,200	5,300	5,400	5,500	5,600
				40,600	41,600	42,600	43,500	44,400	45,000
4 - Waring Road	\$0.54	\$1.00		4,000	4,100	4,200	4,300	4,400	4,500
				3,300	3,400	3,500	3,600	3,700	3,800
				39,900	40,900	41,900	42,800	43,700	44,300
3 - Airport Road	\$0.26	\$0.75		5,000	5,100	5,200	5,300	5,400	5,500
				3,300	3,400	3,500	3,600	3,700	3,800
				38,200	39,200	40,200	41,100	42,000	42,600
1 - CR 542 (Old Tampa Highway)				3,300	3,400	3,500	3,600	3,700	3,800
0 - Interstate 4				34,900	35,800	36,700	37,500	38,300	38,800

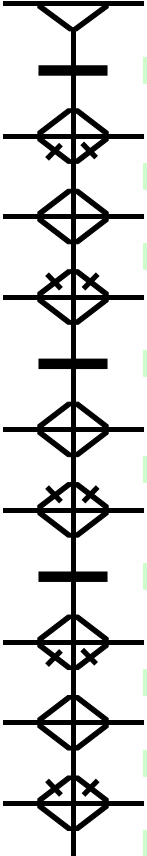
Existing or Programmed:

Roadway segment 2 lanes

Roadway segment 4 lanes

Suncoast Parkway

Two Directional AADT Volumes

Milepost - Description	FY 2022 Passenger Car Toll			FY 2021	FY 2022	FY 2023	FY 2024	FY 2025	FY 2026
	SunPass	TBP							
	55 - US 98								
49 - OAK HAMMOCK PLAZA	\$1.07	\$1.34	6,000	7,100	9,900	10,600	11,100	11,600	
46 - SR 50	\$0.26	\$0.54	900	1,000	1,200	1,300	1,400	1,500	
41 - Spring Hill Drive			7,400	8,100	9,100	9,500	9,900	10,200	
37 - CR 578 (County Line Road)	\$0.26	\$0.54	12,500	14,200	17,800	18,800	19,600	20,300	
32 - SPRING HILL PLAZA	\$1.07	\$1.34	1,800	1,900	2,300	2,500	2,600	2,700	
27 - SR 52			6,100	6,700	7,400	7,700	8,100	8,400	
25 - Ridge Road	\$0.26	\$0.54	16,800	19,000	22,900	24,000	25,100	26,000	
21 - ANCLOTE PLAZA	\$1.07	\$1.34	1,700	1,900	2,300	2,500	2,600	2,700	
19 - SR 54	\$0.26	\$0.54	6,700	7,200	7,900	8,300	8,600	8,900	
16 - Lutz-Lake Fern Road			21,800	24,300	28,500	29,800	31,100	32,200	
14 - Van Dyke Road	\$0.26	\$0.54	3,800	4,400	4,700	5,000	5,300	5,500	
			15,000	16,100	14,000	14,600	15,200	15,700	
			33,000	36,000	37,800	39,400	41,000	42,400	
			-	-	3,500	3,700	3,900	4,100	
			-	-	7,000	7,300	7,600	7,800	
			33,000	36,000	41,300	43,000	44,700	46,100	
			9,900	11,300	13,000	13,800	14,600	15,200	
			20,600	22,100	22,300	23,300	24,200	25,000	
			43,700	46,800	50,600	52,500	54,300	55,900	
			2,600	2,900	3,500	3,700	3,900	4,100	
			4,600	4,900	5,400	5,600	5,800	6,000	
			45,700	48,800	52,500	54,400	56,200	57,800	
			5,700	6,400	7,700	8,200	8,700	9,000	
			5,400	5,800	6,400	6,700	7,000	7,200	
			45,400	48,200	51,200	52,900	54,500	56,000	

To Veterans
Expressway

Existing or Programmed:

Roadway segment 4 lanes

Suncoast Parkway

Two Directional AADT Volumes

Milepost - Description	FY 2022 Passenger Car Toll		Diagram	FY	FY	FY	FY	FY	FY
	SunPass	TBP		2027	2028	2029	2030	2031	2032
55 - US 98				13,200	14,000	14,700	15,400	16,000	16,500
49 - OAK HAMMOCK PLAZA	\$1.07	\$1.34		13,200	14,000	14,700	15,400	16,000	16,500
46 - SR 50				1,600	1,700	1,800	1,900	2,000	2,100
	\$0.26	\$0.54		10,500	10,900	11,300	11,800	12,300	12,800
41 - Spring Hill Drive				22,100	23,200	24,200	25,300	26,300	27,200
				2,800	2,900	3,000	3,200	3,300	3,400
				8,600	8,800	9,000	9,200	9,400	9,600
37 - CR 578 (County Line Road)	\$0.26	\$0.54		27,900	29,100	30,200	31,300	32,400	33,400
				2,900	3,000	3,100	3,300	3,500	3,700
				9,200	9,400	9,600	9,800	10,000	10,200
32 - SPRING HILL PLAZA	\$1.07	\$1.34		34,200	35,500	36,700	37,800	38,900	39,900
27 - SR 52				5,800	6,000	6,200	6,400	6,600	6,800
				16,100	16,500	16,900	17,300	17,700	18,100
25 - Ridge Road	\$0.26	\$0.54		44,500	46,000	47,400	48,700	50,000	51,200
				4,400	4,600	4,800	5,000	5,200	5,400
				8,000	8,200	8,400	8,600	8,800	9,000
21 - ANCLOTE PLAZA	\$1.07	\$1.34		48,100	49,600	51,000	52,300	53,600	54,800
19 - SR 54				16,100	16,700	17,300	17,900	18,500	19,000
	\$0.26	\$0.54		25,700	26,300	26,900	27,500	28,100	28,700
				57,700	59,200	60,600	61,900	63,200	64,500
16 - Lutz-Lake Fern Road				4,400	4,600	4,800	5,000	5,200	5,400
				6,200	6,300	6,400	6,500	6,600	6,700
				59,500	60,900	62,200	63,400	64,600	65,800
14 - Van Dyke Road	\$0.26	\$0.54		9,500	9,900	10,200	10,500	10,900	11,300
				7,400	7,700	8,000	8,300	8,600	8,900
				57,400	58,700	60,000	61,200	62,300	63,400

To Veterans
Expressway

Existing or Programmed:

Roadway segment 4 lanes

Western Beltway, Part C

Two Directional AADT Volumes

Milepost - Description	FY 2022 Passenger Car Toll		FY 2021	FY 2022	FY 2023	FY 2024	FY 2025	FY 2026
	SunPass	Cash						

Existing or Programmed:

Roadway segment 4 lanes

Western Beltway, Part C

Two Directional AADT Volumes

Milepost - Description	FY 2022 Passenger Car Toll		FY 2027	FY 2028	FY 2029	FY 2030	FY 2031	FY 2032
	SunPass	Cash						
	To Turnpike & Apopka (CFX - SR 429)							
11 - Seidel Road	\$0.54	\$1.00	42,300	43,500	44,600	45,700	46,900	48,100
			4,600	4,700	4,800	4,900	5,000	5,100
			46,900	48,200	49,400	50,600	51,900	53,200
8 - Western Way			13,700	14,100	14,500	14,900	15,300	15,700
			4,300	4,400	4,500	4,600	4,700	4,800
7 - MAINLINE PLAZA	\$1.07	\$1.50	37,500	38,500	39,400	40,300	41,300	42,300
6 - US 192			11,800	12,100	12,400	12,700	13,000	13,300
	\$0.54	\$1.00	5,600	5,800	6,000	6,200	6,400	6,600
			31,300	32,200	33,000	33,800	34,700	35,600
1A - Sinclair Road			5,800	6,000	6,200	6,400	6,600	6,800
	\$0.26	\$0.75	6,300	6,500	6,700	6,900	7,100	7,300
0 - Interstate 4			31,800	32,700	33,500	34,300	35,200	36,100

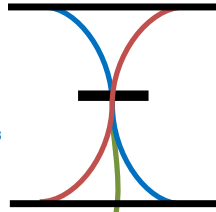
Existing or Programmed:

Roadway segment 4 lanes

I-4 Connector

Two Directional AADT Volumes

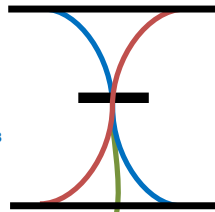
Milepost - Description	FY 2022 Passenger Car Toll		FY 2021	FY 2022	FY 2023	FY 2024	FY 2025	FY 2026
	SunPass	TBP						
	I-4							
S Move	\$1.05	\$1.31	13,900	14,300	14,700	15,100	15,500	15,800
Z Move	\$0.53	\$0.78	34,100	35,200	36,200	37,100	38,000	38,900
Crosstown Expressway								
T Move (to/from Port of Tampa)	\$1.05	\$1.31	4,200	4,300	4,400	4,500	4,600	4,700
Total Traffic			52,200 ¹	53,800	55,300	56,700	58,100	59,400



I-4 Connector

Two Directional AADT Volumes

Milepost - Description	FY 2022		FY 2027	FY 2028	FY 2029	FY 2030	FY 2031	FY 2032
	Passenger							
	Car Toll							
	SunPass	TBP						
I-4								
S Move	\$1.05	\$1.31	16,100	16,400	16,700	17,000	17,300	17,600
Z Move	\$0.53	\$0.78	39,800	40,600	41,400	42,200	42,900	43,500
Crosstown Expressway								
T Move (to/from Port of Tampa)	\$1.05	\$1.31	4,800	4,900	5,000	5,100	5,200	5,300
Total Traffic			60,700	61,900	63,100	64,300	65,400	66,400



First Coast Expressway

Two Directional AADT Volumes

Milepost - Description	FY 2022 Passenger Car Toll		FY 2021	FY 2022	FY 2023	FY 2024	FY 2025	FY 2026
	SunPass	TBP						
46 - I-10			18,900	19,900	20,700	21,300	21,900	22,500
44 - New World Avenue			6,900	7,300	7,600	7,800	8,000	8,200
			700	800	900	1,000	1,100	1,200
43 - New World Plaza	\$0.20	\$0.45	12,700	13,400	14,000	14,500	15,000	15,500
42 - SR 228 (Normandy Boulevard)			700	700	800	900	1,000	1,100
			3,700	3,900	4,100	4,200	4,300	4,400
42 - Normandy Plaza	\$0.20	\$0.45	15,700	16,600	17,300	17,800	18,300	18,800
41 - SR 134 (103rd Street)			1,300	1,400	1,500	1,600	1,700	1,800
			5,900	6,300	6,600	6,800	7,000	7,200
38 - Argyle Forest Plaza	\$0.60	\$0.85	20,300	21,500	22,400	23,000	23,600	24,200
37 - Argyle Forest Boulevard			10,200	10,800	11,200	11,600	12,000	12,400
			8,000	8,500	8,800	9,100	9,400	9,700
36 - Plantation Plaza	\$0.60	\$0.85	18,100	19,200	20,000	20,500	21,000	21,500
35 - Oakleaf Plantation Parkway			6,600	7,000	7,300	7,500	7,700	7,900
			700	700	800	900	1,000	1,100
33 - Trail Ridge Plaza	\$0.60	\$0.85	12,200	12,900	13,500	13,900	14,300	14,700
			5,800	6,100	6,400	6,600	6,800	7,000
32 - CR 220A (Old Jennings Road)			6,400	6,800	7,100	7,300	7,500	7,700
31 - SR 21 (Blanding Boulevard)								

Existing or Programmed:

Roadway segment 4 lanes

First Coast Expressway

Two Directional AADT Volumes

Milepost - Description	FY 2022		FY 2027	FY 2028	FY 2029	FY 2030	FY 2031	FY 2032
	Passenger Car Toll							
	SunPass	TBP						
46 - I-10			23,100	23,700	24,300	24,800	25,400	26,000
44 - New World Avenue			8,400	8,600	8,800	9,000	9,200	9,400
43 - New World Plaza	\$0.20	\$0.45	1,300	1,400	1,500	1,700	1,900	2,100
42 - SR 228 (Normandy Boulevard)			16,000	16,500	17,000	17,500	18,100	18,700
42 - Normandy Plaza	\$0.20	\$0.45	1,200	1,300	1,400	1,500	1,700	1,900
41 - SR 134 (103rd Street)			4,500	4,600	4,700	4,800	4,900	5,000
38 - Argyle Forest Plaza	\$0.20	\$0.45	19,300	19,800	20,300	20,800	21,300	21,800
37 - Argyle Forest Boulevard			1,900	2,000	2,100	2,200	2,400	2,600
36 - Plantation Plaza	\$0.60	\$0.85	7,400	7,600	7,800	7,900	8,100	8,200
35 - Oakleaf Plantation Parkway			24,800	25,400	26,000	26,500	27,000	27,400
33 - Trail Ridge Plaza	\$0.60	\$0.85	12,800	13,200	13,500	13,800	14,100	14,300
32 - CR 220A (Old Jennings Road)			10,000	10,300	10,500	10,700	10,900	11,100
31 - SR 21 (Blanding Boulevard)	\$0.60	\$0.85	22,000	22,500	23,000	23,400	23,800	24,200
			8,100	8,300	8,500	8,700	8,900	9,100
			1,200	1,300	1,400	1,500	1,600	1,700
			15,100	15,500	15,900	16,200	16,500	16,800
			7,200	7,400	7,600	7,700	7,800	7,900
			7,900	8,100	8,300	8,500	8,700	8,900

Existing or Programmed:

Roadway segment 4 lanes