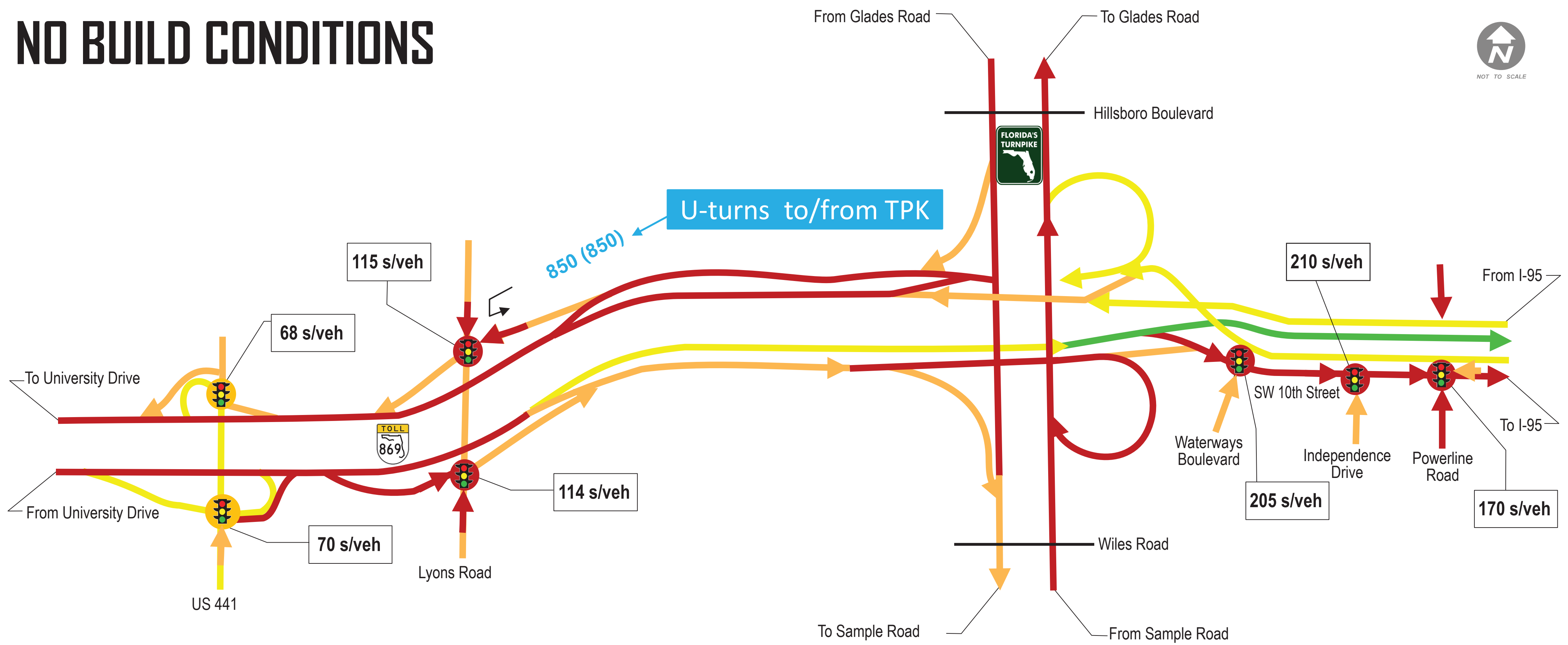
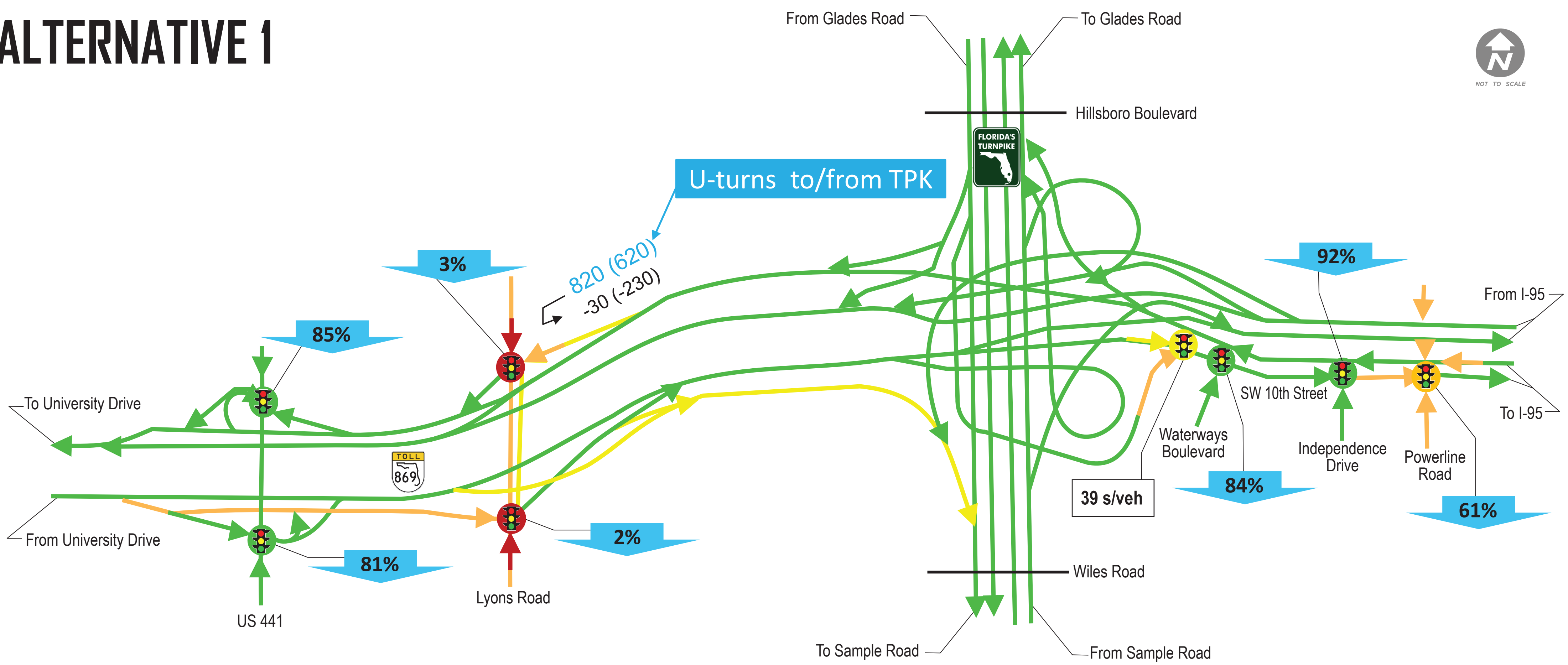


WORST CASE MORNING/EVENING PEAK 2045

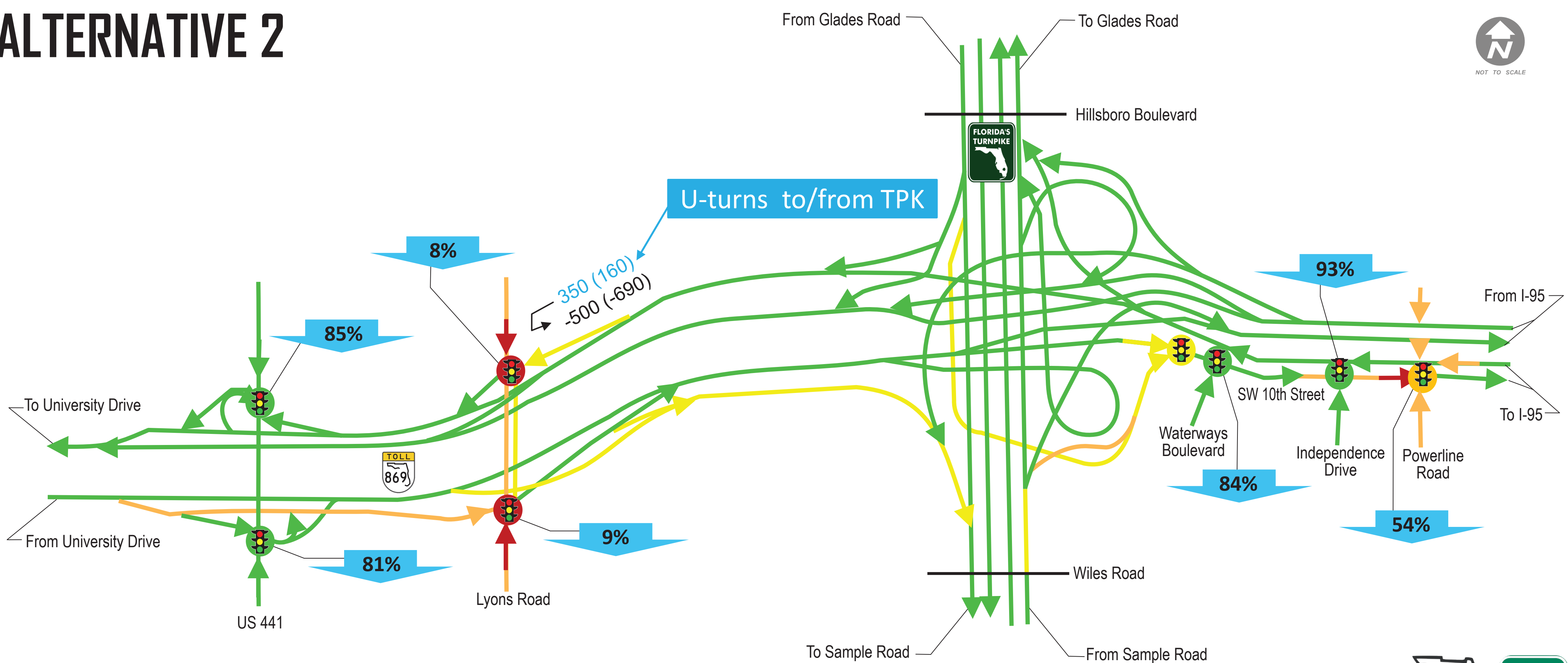
NO BUILD CONDITIONS



ALTERNATIVE 1



ALTERNATIVE 2



LOS = Level of Service

- LOS = A-C / Uncongested
- LOS = D / Light Congestion
- LOS = E / Moderate Congestion
- LOS = F / Heavily Congested

➔ 10% Percent Reduction in signal delay compared to No-Build

SAWGRASS EXPRESSWAY

PROJECT DEVELOPMENT & ENVIRONMENT (PD&E) STUDY

SAWGRASS EXPRESSWAY (SR 869) WIDENING
 FROM WEST OF US 441 (SR 7) TO POWERLINE ROAD (SR 845)
 MILEPOST 18.0-22.0 • ETDM NUMBER: 14280
 FINANCIAL PROJECT ID NUMBER: 437153-1-22-01