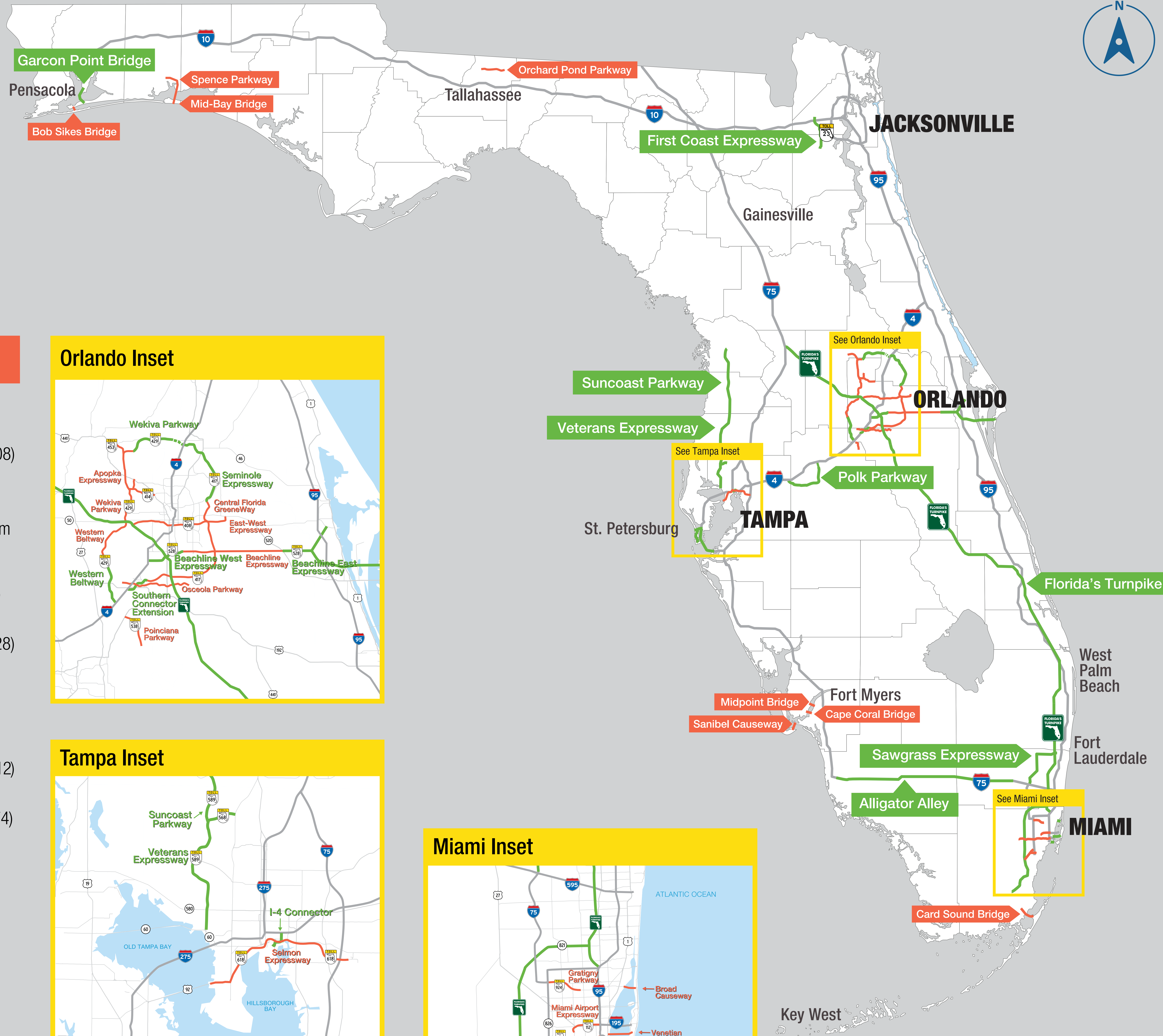

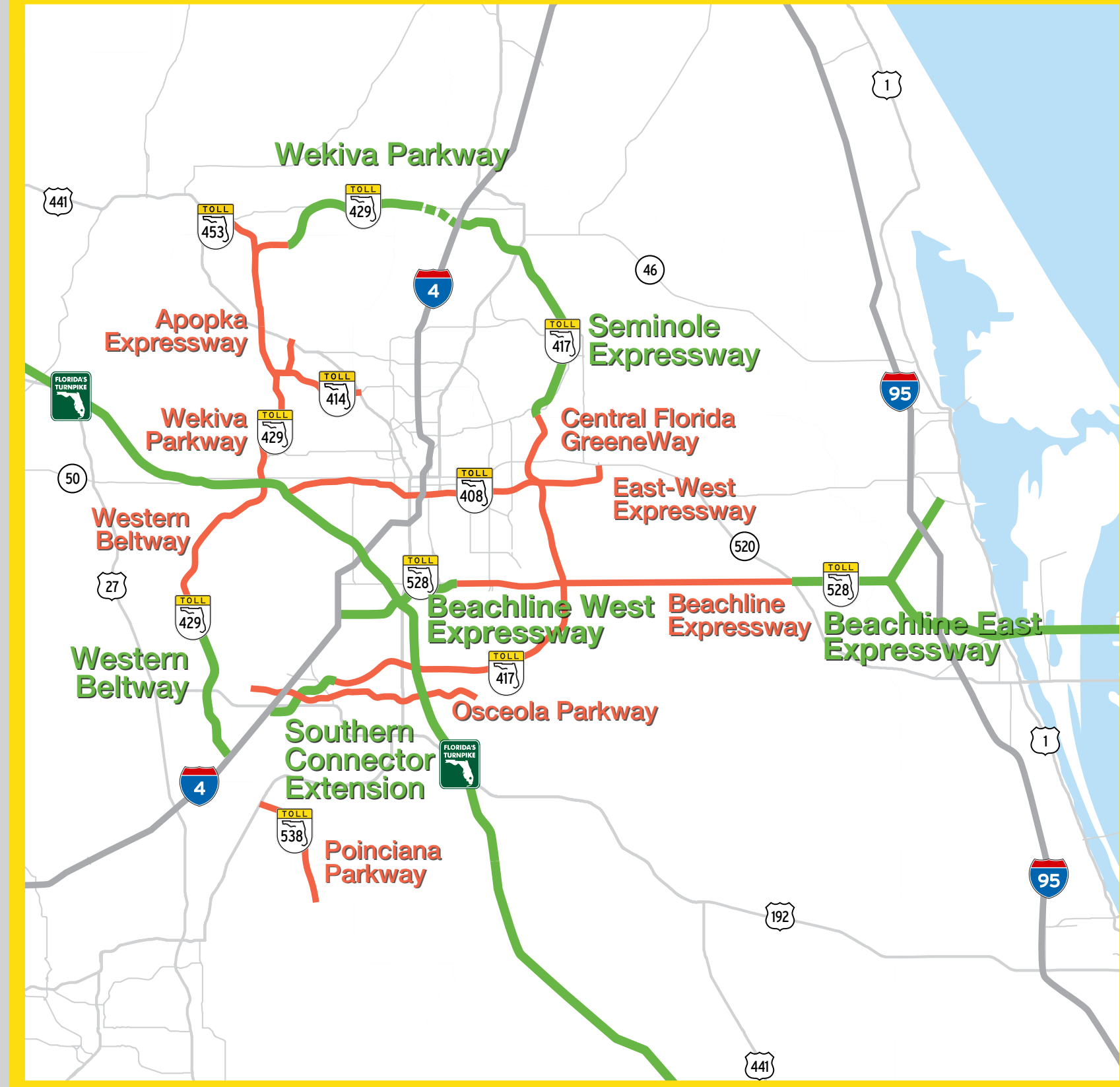


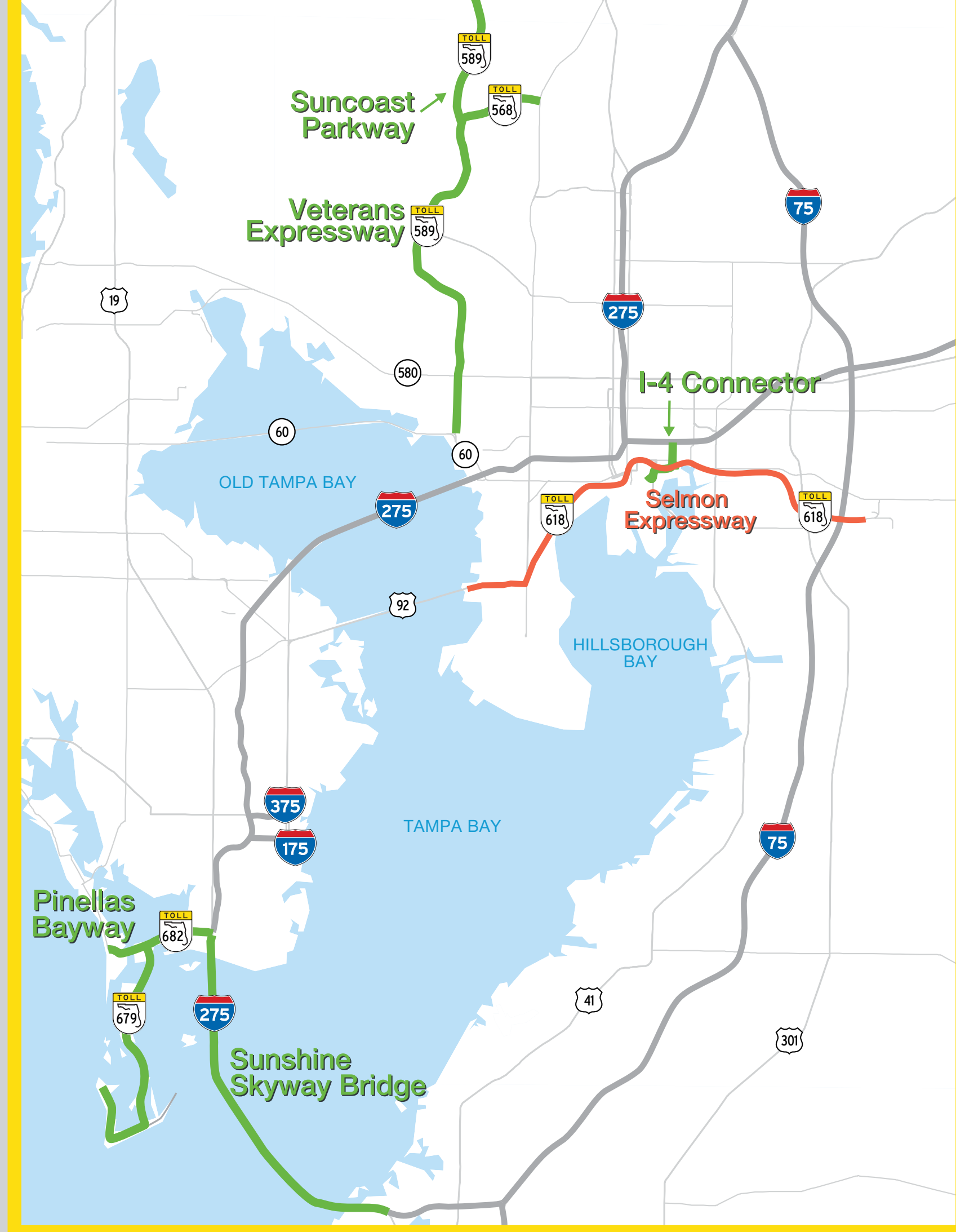
TOLL RELIEF



Orlando Inset



Tampa Inset



Miami Inset



Included Florida's Turnpike System and FDOT Facilities

- Turnpike Mainline (SR 91 / SR 821)
- Sawgrass Expressway (SR 869)
- Alligator Alley (I-75)
- Polk Parkway (SR 570)
- Pinellas Bayway (SR 682 / SR 679)
- Sunshine Skyway Bridge (I-275)
- I-4 Connector
- Veterans Expressway (SR 589)
- Suncoast Parkway (SR 589)
- Beachline East Expressway (SR 528) MP 31-46
- Beachline West Expressway (SR 528) MP 0-8
- Western Beltway (SR 429) MP 0-11
- Southern Connector Extension (SR 417) MP 0-3
- Seminole Expressway (SR 417) MP 38-55 A/B
- Wekiva Parkway (SR 429) Mount Plymouth Rd to SR 46
- First Coast Expressway (SR 23)
- Garcon Point Bridge (SR 281)
- 95 Express*
- 75 Express*
- Palmetto Express (SR 826)*
- 595 Express*
- I-4 Express*
- 295 Express East*
- 295 Express West*

Included Other Toll Roads and Bridges

- Central Florida GreeneWay (SR 417) MP 4-37
- East-West Expressway (SR 408)
- Western Beltway (SR 429) MP 12-40
- Wekiva Parkway (SR 429) from Western Beltway to Mount Plymouth Rd
- Apopka Expressway (SR 414)
- State Road 453
- Beachline Expressway (SR 528) MP 9-30
- Poinciana Parkway (SR 538)
- Osceola Parkway (SR 552)
- Selmon Expressway (SR 618)
- Miami Airport Expressway (SR 112)
- Dolphin Expressway (SR 836)
- Don Shula Expressway (SR 874)
- Snapper Creek Expressway (SR 878)
- Gragny Parkway (SR 924)
- Bob Sikes Bridge (SR 399)
- Mid-Bay Bridge (SR 293)
- Spence Parkway (SR 293)
- Cape Coral Bridge
- Midpoint Bridge
- Sanibel Causeway
- Orchard Pond Parkway
- Card Sound Bridge
- Broad Causeway
- Venetian Causeway
- Rickenbacker Causeway

* Facilities not shown on the map

